MONTICELLO NPL SITES
FFA QUARTERLY REPORT: January 1 – March 31, 2008
DOE Site Manager: Jalena Maestas

This report summarizes current project status, activities implemented during January through March 2008, and provides a schedule of planned near term activities, for the Monticello Mill Tailings Site (MMTS) and the Monticello Vicinity Properties (MVP) NPL sites. This report also includes repository and Pond 4 leachate collection data, quarterly site inspection results, and site meteorological monitoring data. The first semi-annual FFA meeting of 2008 was held at UDEQ in Salt Lake City, Utah, March 26 and 27, 2008. Minutes and action items resulting from that meeting will be prepared under separate cover pending review and concurrence by EPA and UDEQ. Draft minutes and action items are scheduled for submittal by May 1, 2008.

1.0 MMTS Activities/Status

Repository and Pond 4

- Monthly and quarterly inspection of the repository identified no abnormalities. Shrub seedlings planted last fall appear to have survived the winter. New damage to shrubs and vole infestation is not evident.
- Monthly inspection of Pond 4 identified no unacceptable conditions. Heavy snows resulted in snow slab development and creep into the pond on the north side. This movement displaced sediment on the pond floor but appears to not have damaged the liner.
- Repository and Pond 4 leachate collection in the upper sumps (LCRS) is normal.
- Repository and Pond 4 leachate collection in the lower sumps (LDS) remains at zero.
- The SOARS telemetry system has identified maintenance needs for Pond 4 and repository Station 2 LDS components.

Former Millsite

- Much of the heavy snow cover has melted and erosion/runoff controls appear to be in good condition; some slumping or creep is apparent below Frost's stockyard (on north side of millsite).
- City has made some trail improvements and has erected some park use signs.
- No land use issues to report.

Peripheral Properties (Private and City-owned)

- No land use/supplemental standards issues to report.

TSF

- The TSF hold 1.5 cubic yards of contaminated material transferred in January 2008.

Operable Unit III (Surface water and ground water)

- To be addressed in meeting minutes from March 26 & 27, 2008 FFA meeting.

2.0 MVP Activities/Status

City Streets and Utilities & UDOT Rights-of-Way

- Highway 491 from main intersection 1.5 miles east: City of Monticello has subcontracted to have utilities relocated, work to start in early May. UDOT plans repave this stretch in fall 2008. Tailings material is likely to be encountered if the old sewer lines are worked.

- Hwy 191 through Monticello: UDOT has budget to repave; project is pending utility relocation by City of Monticello...schedule to be determined.
- Uranium Drive: new sewer line to be installed in spring 2008...unknown if radiologically contaminated material will be encountered.
- On-site LTSM staff has been in coordination with City and UDOT officials regarding radiological control and management for upcoming excavations.

3.0 Deliverables and Schedule

- The status and schedule of past quarter (January – March 2008) activities and deliverables is listed in Table 1.
- The status and schedule of current quarter (April – June 2008) and near-term beyond is listed in Table 2.

4.0 Miscellaneous

- On site staff and City workers received required training updates for LTSM activities in March 2008.
- Annual electronic update of radiological as-built maps completed in February 2008.

Table 1. January – March 2008 Deliverables

Document	Status/Schedule
MMTS Macroinvertebrate Sampling for 2007	Submitted to Biological Technical Assistance Group, February 2008.
2007 Revegetation Monitoring of the Monticello, Utah, Repository Cover	Submitted to EPA and UDEQ March 2008.
FY2008 Program Directives MNT-08-01, -02, -03 (directives for FY2008 biomonitoring activities)	Submitted to BTAG via e-mail, March 2008.
Remedial action certification letter to City of Monticello	Submitted draft letter to EPA and UDEQ, February 2008; EPA and UDEQ comments received, March 2008. Final draft in progress.
FFA quarterly report for October – December 2007	Submitted to EPA and UDEQ January 10, 2008.

Table 2. Near-Term Schedule

Task/Document	Status/Schedule
Meeting minutes and action items from March 26 & 27, 2008 FFA meeting.	In progress for May 1, 2008 draft submittal for EPA and UDEQ review.
Benthic macroinvertebrate sampling, OU III biomonitoring	On schedule for filed work to commence mid-April.
Sediment and surface water sampling, OU III biomonitoring	On schedule to occur second week of April 2008.
Bird survey, OU III biomonitoring	On schedule for field work to occur in spring and summer 2008.
OU III semi-annual ground water and surface water monitoring	On schedule for second week of April 2008.
Explanation of Significant Difference for OU III Record of Decision	In progress for draft submittal to EPA and UDEQ in June 2008.

Monthly Pond 4 Surveillance Checklist

Level of Water in Pond 4 approx 2ft —

Inspection Item	Acceptable (Yes/No)	Comments & Recommendation
Condition of:		
Fences, gates, and locks	yes	
Roads	yes	
Signs	yes	
Visible piping	yes	
Visible liner and anchors	yes	
Rescue equipment	yes	
Evidence of erosion of:		
Top of Pond 4 berm	NO	
Pond 4 sideslopes	NO	
Ditches	NO	
Surrounding area	NO	
Seepage from Pond 4	NO	
Overtopping of Pond 4	NO	
Evidence of:		
Vandalism	NO	
Intrusion by wildlife	NO	
Intrusion by humans	NO	
Accumulation of trash	NO	

Additional Comments

Snow cover at this time is 1.5ft to 3ft in the drifts

Monticello LM Representative [signature] Date 2-1-2008

Figure 3–6. Example Checklist for Monthly Pond 4 Surveillance

LMNT4.4

Repository Area Surveillance Checklist

X Monthly Surveillance _____ Quarterly Surveillance (Feb., May, Aug., Nov.)

_____ Storm Event Triggered Surveillance due to ____ inches of rainfall over the past 24 hours.

Inspection Item	Acceptable (Yes/No)	Comments and Recommendations
Condition of:		
Fences and gates	yes	
Roads[a]	yes	
Signs	yes	
Site monuments	yes	
Drainage ditches[a]	yes	
Manholes	yes	
Vegetation	yes	
Evidence of erosion of:		
Top of disposal cell[a]	NO	
Disposal cell sideslopes[a]	NO	
Ditches	NO	
Surrounding area	NO	
Evidence of:		
Vandalism	NO	
Intrusion by livestock	NO	
Burrowing animal damage	NO	
Intrusion by humans	NO	
Accumulation of trash	NO	

See Sol. Comments

Additional Quarterly Surveillance Requirements

Note: *All transects, shown in Figure 3–1, must be walked during this inspection.*

Condition of:		
Settlement plate structures	?	
Manholes[b]	yes	manholes are covered w/snow at this time
Sediment Ponds	?	
Evidence of:		
Structural Instability	NO	

Additional Comments

We have a very good snow cover over the whole area at this time. there is at least 1.5 ft of snow cover and drifts of over 3 ft where the wind has deposited the snow.

Signature _____ Date 2-1-2008

Monticello LM Representative

[a]Inspections required following a significant storm event

[b]Open to inspect quarterly

Figure 3–5. Example Repository Area Surveillance Checklist

LMNT 4.4

MONTHLY CLIMATOLOGICAL SUMMARY for JAN. 2008

NAME: Monticello LTSM CITY: STATE:
ELEV: 7000 ft LAT: 37° 54' 00" N LONG: 109° 18' 00" W

TEMPERATURE (°F), RAIN (in), WIND SPEED (mph)

DAY	MEAN TEMP	HIGH	TIME	LOW	TIME	HEAT DEG DAYS	COOL DEG DAYS	RAIN	AVG WIND SPEED	HIGH	TIME	DOM DIR
1	14.0	22.3	12:30p	5.9	6:30a	51.0	0.0	0.00	5.6	15.0	2:00p	NNW
2	24.2	36.0	2:30p	12.7	7:00a	40.8	0.0	0.00	7.8	26.0	9:30p	SSE
3	30.6	36.4	4:30p	24.4	3:00a	34.4	0.0	0.00	14.9	31.0	11:30a	SSE
4	32.2	36.0	1:30p	27.2	4:30a	32.8	0.0	0.00	12.3	36.0	12:30p	SE
5	33.0	34.5	7:30a	31.2	12:00m	32.0	0.0	0.01	19.3	38.0	6:00a	SSE
6	29.1	32.3	1:30p	24.0	8:30p	35.9	0.0	0.01	6.7	34.0	12:30p	SSE
7	22.4	27.2	12:30a	14.2	8:30p	42.6	0.0	0.00	6.9	24.0	1:30a	WNW
8	18.3	23.5	2:30p	8.3	5:30a	46.7	0.0	0.00	11.9	39.0	3:00p	SE
9	22.7	29.9	3:00p	19.3	8:30a	42.3	0.0	0.00	14.3	41.0	6:00p	SE
10	19.3	27.4	11:00a	10.6	6:30a	45.7	0.0	0.00	5.0	15.0	1:30a	SSE
11	21.8	32.6	1:30p	11.2	7:30a	43.2	0.0	0.00	9.9	33.0	2:00p	WNW
12	22.7	29.3	12:30p	15.6	10:00p	42.3	0.0	0.00	9.4	28.0	1:00a	WNW
13	22.9	29.3	1:30p	14.6	1:30a	42.1	0.0	0.00	10.2	32.0	6:00p	WNW
14	24.0	34.4	1:30p	12.6	6:30a	41.0	0.0	0.00	5.9	20.0	1:00a	NW
15	18.0	24.6	4:00p	10.2	12:00m	47.0	0.0	0.00	7.0	33.0	9:30p	SE
16	7.5	11.8	2:30p	3.6	11:00p	57.5	0.0	0.00	18.1	40.0	11:30a	WNW
17	9.2	19.7	2:30p	0.0	7:00a	55.8	0.0	0.00	7.0	22.0	8:00p	WNW
18	13.8	21.7	1:00p	5.6	8:00a	51.2	0.0	0.00	8.0	31.0	2:00p	WNW
19	16.2	27.9	3:00p	7.1	3:30a	48.8	0.0	0.00	4.0	12.0	9:00p	SSE
20	20.0	26.8	4:00p	9.7	2:00a	45.0	0.0	0.00	15.0	33.0	9:30a	SSE
21	22.5	28.1	2:30p	16.8	7:30a	42.5	0.0	0.00	10.7	33.0	1:00a	SSE
22	21.6	29.8	1:00p	14.8	12:00m	43.4	0.0	0.00	5.5	18.0	1:30p	S
23	24.4	37.4	1:30p	14.9	12:30a	40.6	0.0	0.00	2.9	11.0	2:30a	SW
24	27.0	29.8	2:00a	23.7	6:30a	38.0	0.0	0.00	11.3	31.0	2:30a	SSE
25	24.8	28.8	3:30p	16.5	7:00a	40.2	0.0	0.00	14.5	31.0	9:30a	SSE
26	25.4	32.2	3:00p	16.3	6:30a	39.7	0.0	0.00	9.2	29.0	1:00p	SSE
27	28.4	31.0	5:00p	21.9	8:00a	36.6	0.0	0.00	14.7	38.0	10:30a	SSE
28	25.1	30.9	12:30a	10.8	12:00m	39.9	0.0	0.00	23.2	63.0	8:00p	SSE
29	13.6	18.6	12:00m	6.4	7:30a	51.4	0.0	0.00	13.5	35.0	2:30p	SE
30	16.0	19.7	12:30p	11.4	12:00m	49.0	0.0	0.00	17.3	42.0	12:00p	W
31	13.6	19.1	2:30p	5.4	7:30a	51.4	0.0	0.00	12.4	43.0	7:30p	SE
	21.4	37.4	23	0.0	17	1350.8	0.0	0.02	10.8	63.0	28	SSE

Max >= 90.0: 0
Max <= 32.0: 22
Min <= 32.0: 31
Min <= 0.0: 1
Max Rain: 0.01 ON 01/05/08
Days of Rain: 0 (>.01 in) 0 (>.1 in) 0 (>1 in)
Heat Base: 65.0 Cool Base: 65.0 Method: Integration

Monthly Pond 4 Surveillance Checklist

Level of Water in Pond 4 ?

Inspection Item	Acceptable (Yes/No)	Comments & Recommendation
Condition of:		
Fences, gates, and locks	yes	Snow Covered
Roads	yes	
Signs	yes	
Visible piping	yes	
Visible liner and anchors	yes	
Rescue equipment	yes	
Evidence of erosion of:		
Top of Pond 4 berm	NO	Snow Covered at this time
Pond 4 sideslopes	NO	
Ditches	NO	
Surrounding area	NO	
Seepage from Pond 4	NO	
Overtopping of Pond 4	NO	
Evidence of:		
Vandalism	NO	
Intrusion by wildlife	NO	
Intrusion by humans	NO	
Accumulation of trash	NO	

Additional Comments

We have had an exceptional month for Snow-

Monticello LM Representative _____ Date 3-3-2008

Figure 3–6. Example Checklist for Monthly Pond 4 Surveillance

LMNT 4.4

Repository Area Surveillance Checklist

_X_ Monthly Surveillance _____ Quarterly Surveillance (Feb., May, Aug., Nov.)

_____ Storm Event Triggered Surveillance due to ____ inches of rainfall over the past 24 hours.

Inspection Item	Acceptable (Yes/No)	Comments and Recommendations
Condition of:		
Fences and gates	yes	Still SNOW Covered
Roads[a]	yes	muddy & SNOW Covered
Signs	yes	
Site monuments	yes	SNOW Covered
Drainage ditches[a]	yes	
Manholes	yes	
Vegetation	yes	Some spots of Veg are Showing thru the Snow
Evidence of erosion of:		
Top of disposal cell[a]	NO	
Disposal cell sideslopes[a]	NO	
Ditches	NO	
Surrounding area	NO	
Evidence of:		
Vandalism	NO	
Intrusion by livestock	NO	
Burrowing animal damage	NO	will check when the Snow is gone
Intrusion by humans	NO	
Accumulation of trash	NO	

Additional Quarterly Surveillance Requirements

Note: *All transects, shown in Figure 3–1, must be walked during this inspection.*

Condition of:		
Settlement plate structures		
Manholes[b]		
Sediment Ponds		
Evidence of:		
Structural Instability		

Additional Comments

Very Good feb moisture – at this time there is anywhere from 1ft to 3ft (3 being in the drift areas –

Signature _____ Date 3-3-2008

Monticello LM Representative

[a]Inspections required following a significant storm event

[b]Open to inspect quarterly

Figure 3–5. Example Repository Area Surveillance Checklist

LMNT 4.4

MONTHLY CLIMATOLOGICAL SUMMARY for FEB. 2008

NAME: Monticello LTSM CITY: STATE:
ELEV: 7000 ft LAT: 37° 54' 00" N LONG: 109° 18' 00" W

TEMPERATURE (°F), RAIN (in), WIND SPEED (mph)

DAY	MEAN TEMP	HIGH	TIME	LOW	TIME	HEAT DEG DAYS	COOL DEG DAYS	RAIN	AVG WIND SPEED	HIGH	TIME	DOM DIR
1	19.0	26.8	4:00p	14.8	2:30a	46.0	0.0	0.00	14.7	37.0	12:30a	SE
2	22.0	25.7	2:00p	17.4	2:00a	43.0	0.0	0.00	9.5	31.0	1:00p	SSE
3	25.7	28.4	6:30p	22.6	3:00a	39.3	0.0	0.00	24.3	52.0	9:30a	SSE
4	22.6	26.9	12:30a	18.1	12:00m	42.4	0.0	0.00	14.3	31.0	12:00m	WNW
5	15.7	20.3	2:00p	9.9	11:00p	49.3	0.0	0.00	18.6	40.0	6:00a	WNW
6	17.3	30.3	1:30p	7.6	4:30a	47.7	0.0	0.00	9.2	36.0	11:00a	WNW
7	19.9	36.6	12:00m	9.0	6:00a	45.1	0.0	0.00	9.6	28.0	8:00p	SE
8	27.3	37.9	1:00a	19.8	12:00m	37.7	0.0	0.00	12.4	42.0	2:30a	SE
9	29.7	43.4	5:00p	20.1	7:00a	35.3	0.0	0.00	4.1	16.0	4:00a	S
10	30.9	41.8	4:00p	24.5	8:00a	34.1	0.0	0.00	4.4	18.0	2:00p	WSW
11	31.8	42.4	1:00p	24.7	1:00a	33.2	0.0	0.00	8.0	33.0	3:30p	SW
12	31.1	38.6	2:30p	22.2	7:00a	33.9	0.0	0.00	8.4	25.0	11:30a	WNW
13	32.1	37.4	7:30p	23.5	6:30a	32.9	0.0	0.00	15.5	36.0	11:00p	SSE
14	26.5	32.4	2:30a	23.7	10:00p	38.4	0.0	0.00	0.8	25.0	12:30a	SSE
15	27.0	33.0	2:30p	23.1	2:00a	38.0	0.0	0.07	5.4	22.0	4:30p	WNW
16	28.8	39.8	2:00p	18.0	4:30a	36.2	0.0	0.00	10.9	40.0	3:00p	WNW
17	26.4	31.5	3:30p	21.5	9:00p	38.6	0.0	0.00	12.3	42.0	8:30a	WNW
18	26.7	36.4	3:00p	14.8	6:00a	38.3	0.0	0.00	7.1	21.0	12:00p	NNW
19	29.9	41.1	3:30p	21.6	4:00a	35.1	0.0	0.00	3.7	11.0	12:30a	SE
20	31.5	34.1	5:30a	24.7	1:00a	33.5	0.0	0.00	8.2	22.0	3:00p	SSE
21	29.8	32.9	3:00p	22.7	10:30p	35.2	0.0	0.36	1.9	12.0	11:00p	SE
22	29.3	31.4	2:00p	27.6	12:00m	35.7	0.0	0.04	11.9	30.0	1:00p	SSE
23	28.1	32.6	12:00p	18.2	7:00a	36.9	0.0	0.08	6.8	21.0	12:00m	SE
24	32.6	38.9	10:30p	27.4	1:00a	32.4	0.0	0.11	16.9	40.0	10:30p	SSE
25	32.6	38.0	1:30p	27.2	12:00m	32.4	0.0	0.00	11.5	41.0	8:00a	WNW
26	31.7	39.8	4:30p	23.4	7:00a	33.3	0.0	0.00	6.4	21.0	1:30a	WNW
27	34.6	45.7	2:30p	23.9	7:00a	30.4	0.0	0.00	2.6	14.0	12:00m	WSW
28	37.3	46.1	4:30p	29.1	9:00a	27.7	0.0	0.00	6.3	18.0	4:30p	S
29	40.2	49.4	10:30a	29.2	6:00a	24.8	0.0	0.00	6.7	19.0	11:30p	SSE
	28.2	49.4	29	7.6	6	1066.8	0.0	0.66	9.4	52.0	3	SSE

Max >= 90.0: 0
Max <= 32.0: 8
Min <= 32.0: 29
Min <= 0.0: 0
Max Rain: 0.36 ON 02/21/08
Days of Rain: 5 (>.01 in) 2 (>.1 in) 0 (>1 in)
Heat Base: 65.0 Cool Base: 65.0 Method: Integration

Monthly Pond 4 Surveillance Checklist

Level of Water in Pond 4 approx 3ft

Inspection Item	Acceptable (Yes/No)	Comments & Recommendation
Condition of:		
Fences, gates, and locks	yes	
Roads	yes	
Signs	yes	
Visible piping	yes	
Visible liner and anchors	yes	
Rescue equipment	yes	
Evidence of erosion of:		
Top of Pond 4 berm	NO	
Pond 4 sideslopes	NO	
Ditches	NO	
Surrounding area	NO	
Seepage from Pond 4	NO	
Overtopping of Pond 4	NO	
Evidence of:		
Vandalism	NO	
Intrusion by wildlife	NO	
Intrusion by humans	NO	
Accumulation of trash	NO	

Additional Comments

Monticello LM Representative [signature] Date 4-1-2008

Figure 3–6. Example Checklist for Monthly Pond 4 Surveillance

Repository Area Surveillance Checklist

X Monthly Surveillance _____ Quarterly Surveillance (Feb., May, Aug., Nov.)

_____ Storm Event Triggered Surveillance due to ____ inches of rainfall over the past 24 hours.

Inspection Item	Acceptable (Yes/No)	Comments and Recommendations
Condition of:		
Fences and gates	yes	
Roads[a]	yes	
Signs	yes	
Site monuments	yes	
Drainage ditches[a]	yes	
Manholes	yes	
Vegetation	yes	
Evidence of erosion of:		
Top of disposal cell[a]	NO	
Disposal cell sideslopes[a]	NO	
Ditches	NO	
Surrounding area	NO	
Evidence of:		
Vandalism	NO	
Intrusion by livestock	NO	
Burrowing animal damage	NO	
Intrusion by humans	NO	
Accumulation of trash	NO	

Additional Quarterly Surveillance Requirements

Note: *All transects, shown in Figure 3–1, must be walked during this inspection.*

Condition of:		
Settlement plate structures		
Manholes[b]		
Sediment Ponds		
Evidence of:		
Structural Instability		

Additional Comments

Snow is finally melting off and there is water in Pond A, B and C - Some runoff in the drain areas - great Winter - had a snow Storm 3-31-2008

Signature Lee Slade

Monticello LM Representative

Date 4-1-2008

[a]Inspections required following a significant storm event

[b]Open to inspect quarterly

Figure 3–5. Example Repository Area Surveillance Checklist

MONTHLY CLIMATOLOGICAL SUMMARY for MAR. 2008

NAME: Monticello LTSM CITY: STATE:
ELEV: 7000 ft LAT: 37° 54' 00" N LONG: 109° 18' 00" W

TEMPERATURE (°F), RAIN (in), WIND SPEED (mph)

DAY	MEAN TEMP	HIGH	TIME	LOW	TIME	HEAT DEG DAYS	COOL DEG DAYS	RAIN	AVG WIND SPEED	HIGH	TIME	DOM DIR
1	41.7	48.2	4:00p	32.7	5:00a	23.3	0.0	0.00	11.9	30.0	9:00a	SSE
2	23.9	42.6	12:30a	20.0	12:00m	41.1	0.0	0.00	25.9	46.0	4:30a	WNW
3	24.4	33.4	5:00p	17.5	4:30a	40.6	0.0	0.00	11.1	41.0	1:00a	WNW
4	28.9	40.4	4:00p	18.8	2:30a	36.1	0.0	0.00	14.9	43.0	8:30p	SE
5	22.6	29.2	4:00p	16.8	6:30a	42.4	0.0	0.00	13.5	32.0	12:30a	WNW
6	22.5	30.0	4:00p	16.2	7:00a	42.5	0.0	0.00	10.6	28.0	12:30p	WNW
7	29.4	40.6	4:30p	19.0	3:00a	35.6	0.0	0.00	4.6	16.0	5:30a	WNW
8	31.7	37.9	2:30p	26.3	5:30a	33.3	0.0	0.00	6.5	27.0	11:30a	SSE
9	32.0	39.7	4:30p	25.9	7:30a	31.6	0.0	0.00	9.4	27.0	10:00a	WNW
10	32.6	42.5	3:30p	25.1	7:30a	32.4	0.0	0.00	6.5	26.0	4:30p	WNW
11	35.0	45.6	3:30p	25.1	6:30a	30.0	0.0	0.00	6.7	17.0	12:30p	WNW
12	39.1	49.7	3:00p	31.5	8:00a	25.9	0.0	0.00	5.3	18.0	6:00p	SW
13	39.4	50.4	5:00p	28.8	6:00a	25.6	0.0	0.00	10.7	35.0	6:00p	SSE
14	37.3	46.9	2:00a	27.2	12:00m	27.7	0.0	0.00	12.6	42.0	2:00a	W
15	32.6	43.1	5:30p	22.6	6:00a	32.4	0.0	0.00	9.1	34.0	3:00p	S
16	30.2	37.8	12:30p	23.5	12:00m	34.8	0.0	0.00	8.9	46.0	1:30p	SSW
17	28.1	34.7	3:30p	22.3	3:00a	36.9	0.0	0.00	11.1	28.0	10:00a	W
18	32.4	39.8	5:30p	26.2	7:00a	32.6	0.0	0.00	14.1	33.0	12:00p	WNW
19	37.8	47.4	5:00p	26.9	7:00a	27.1	0.0	0.00	7.7	23.0	4:00p	SE
20	40.9	51.3	5:00p	32.4	8:00a	24.1	0.0	0.00	13.0	34.0	5:00a	SE
21	41.4	54.0	4:00p	32.2	6:00a	23.6	0.0	0.00	7.6	23.0	11:30p	SW
22	37.0	43.5	5:00p	29.8	11:30p	28.0	0.0	0.00	13.9	31.0	3:00p	WNW
23	36.4	48.6	5:00p	26.1	5:00a	28.6	0.0	0.00	6.1	19.0	2:30p	N
24	42.9	54.0	5:00p	29.9	7:30a	22.1	0.0	0.00	10.4	31.0	1:30p	SSE
25	46.2	59.0	5:30p	31.2	8:00a	18.8	0.0	0.00	10.2	33.0	2:30p	SSE
26	48.4	59.1	4:00p	36.2	7:30a	16.6	0.0	0.00	12.7	31.0	2:00p	S
27	46.4	56.9	1:30p	35.3	12:00m	18.6	0.0	0.00	13.9	35.0	3:30a	WNW
28	43.3	53.9	4:00p	30.8	7:30a	21.7	0.0	0.00	9.9	33.0	11:30p	SSE
29	47.5	58.4	4:00p	37.3	7:30a	17.5	0.0	0.00	8.9	35.0	1:00p	S
30	42.6	52.5	3:00p	32.1	10:00p	22.4	0.0	0.00	16.9	52.0	5:00p	SSE
31	35.0	44.1	2:30p	27.5	12:00m	30.0	0.0	0.00	11.2	29.0	1:00p	WNW
	35.8	59.1	26	16.2	6	903.9	0.0	0.00	10.8	52.0	30	WNW

Max >= 90.0: 0
Max <= 32.0: 2
Min <= 32.0: 24
Min <= 0.0: 0
Max Rain: 0.00 ON 03/01/08
Days of Rain: 0 (>.01 in) 0 (>.1 in) 0 (>1 in)
Heat Base: 65.0 Cool Base: 65.0 Method: Integration

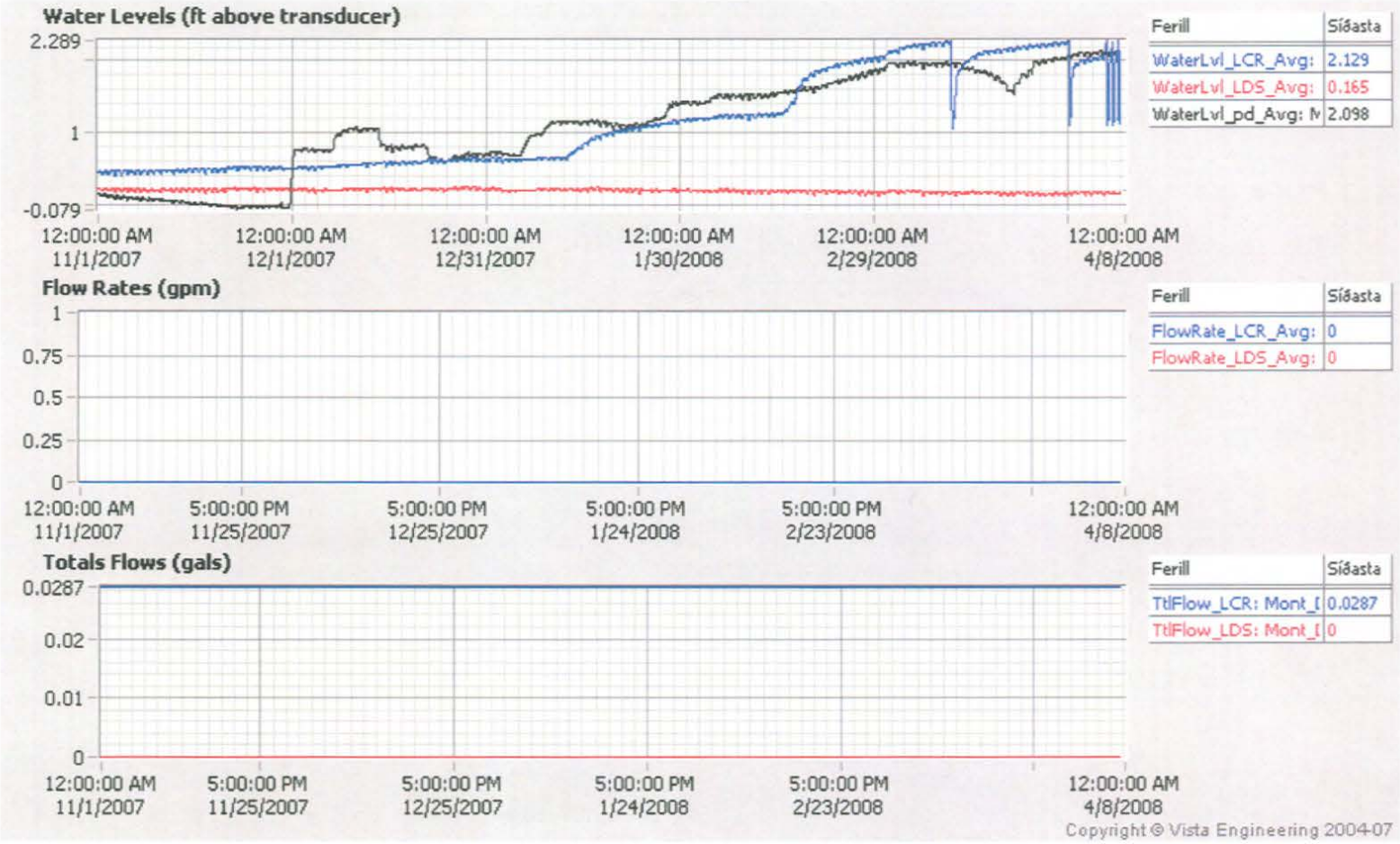

Mont_DisCell_Pond4: 1. Main

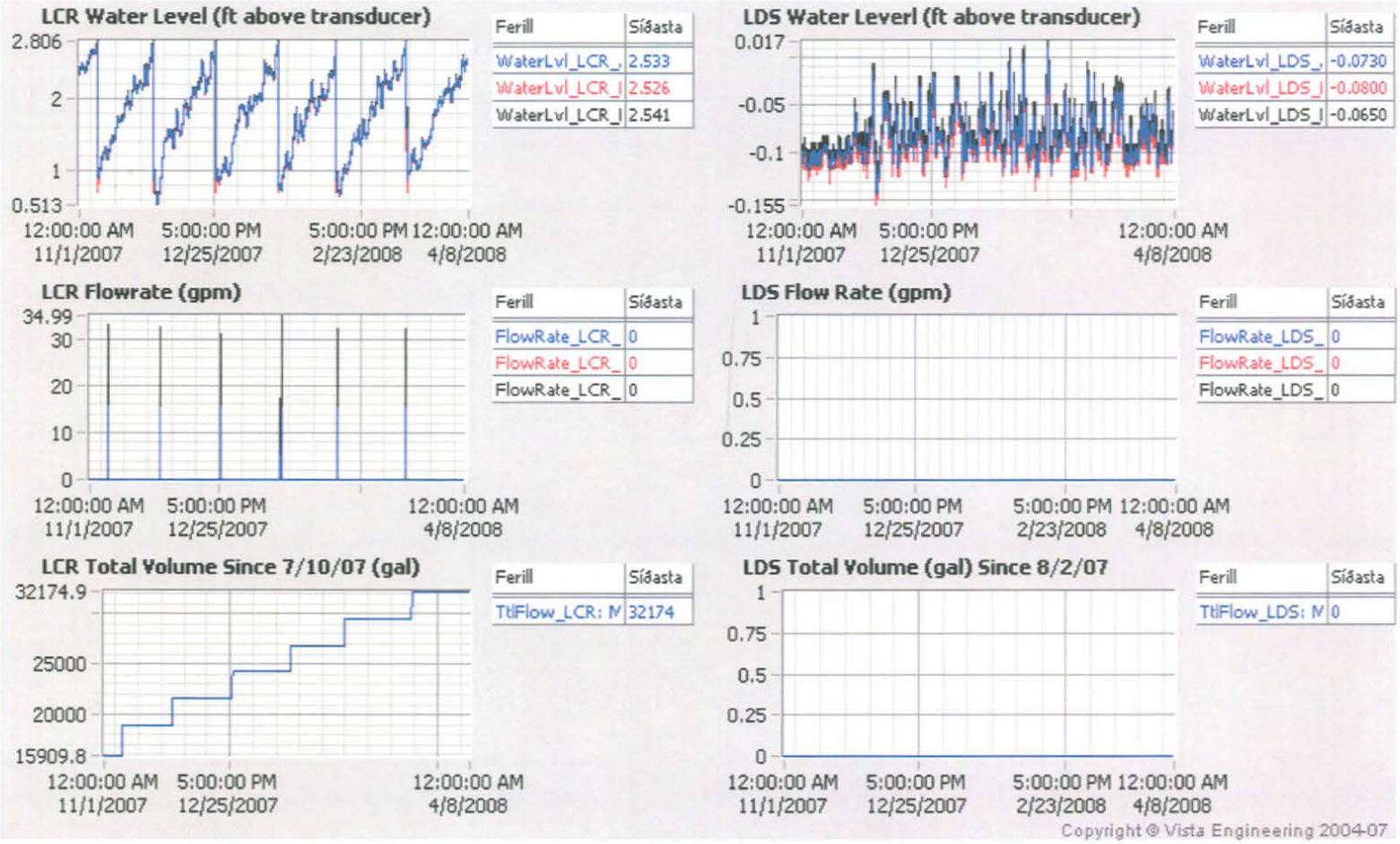

Mont_DisCell_Sta_1: 1. LCR,LDS

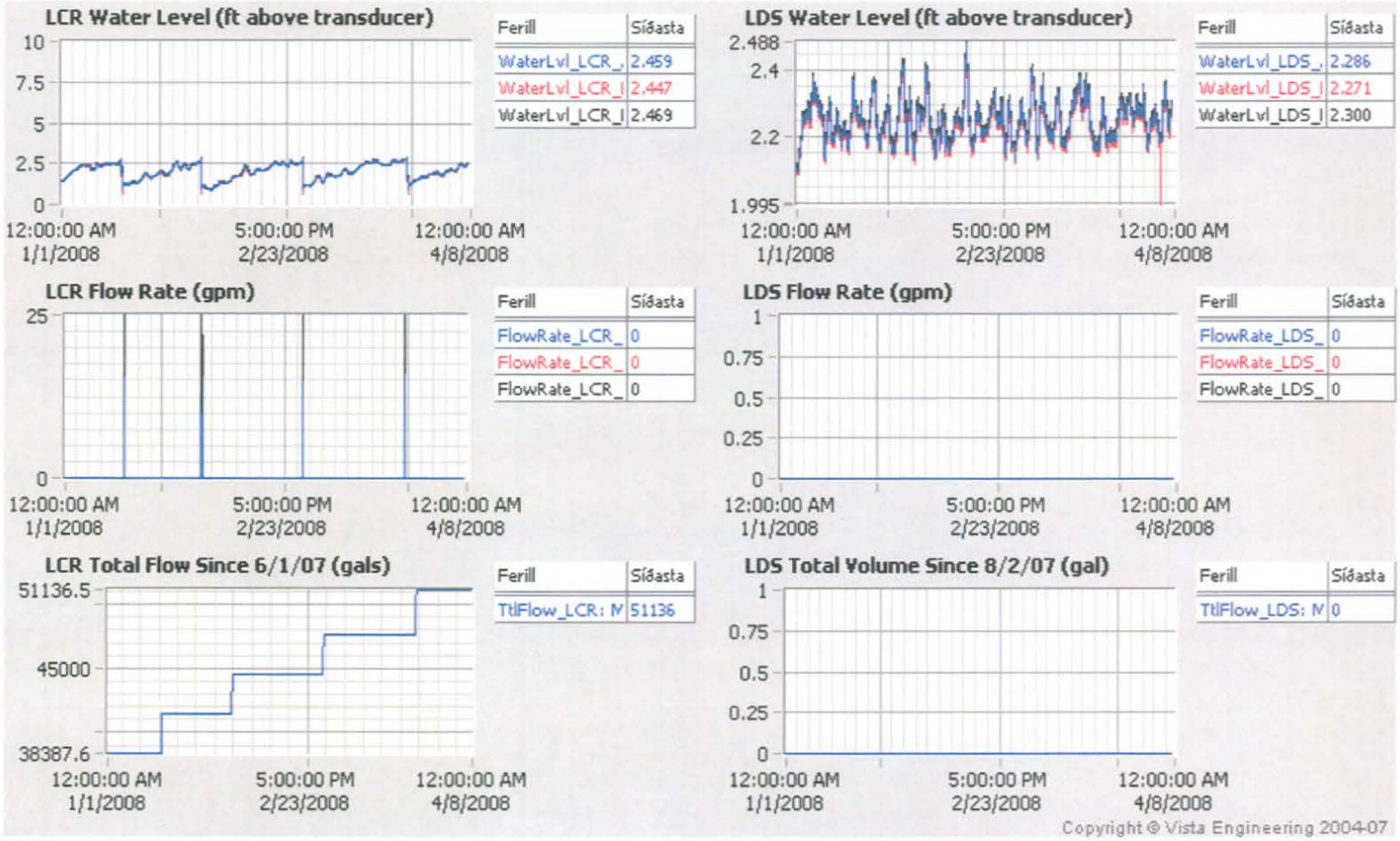

Mont_DisCell_Sta_2: 1. Main