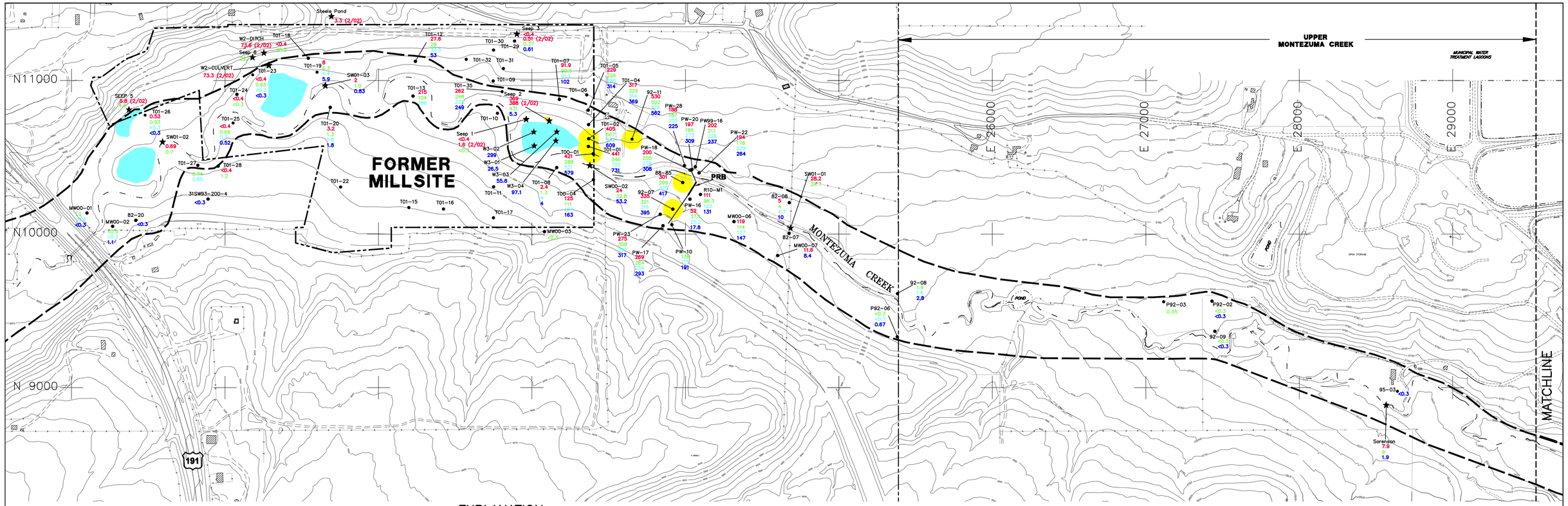

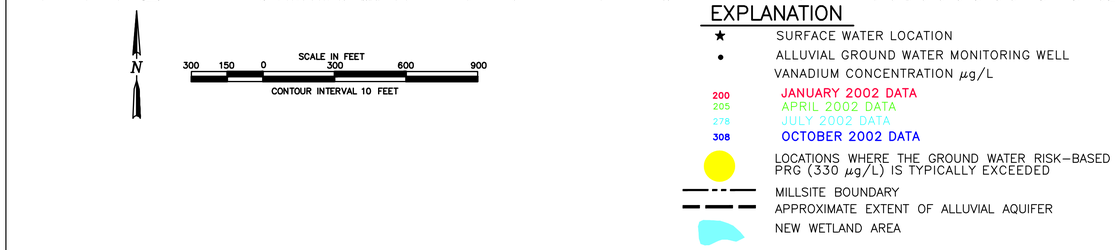

EXPLANATION

- ★ SURFACE WATER LOCATION
- • ALLUVIAL GROUND WATER MONITORING WELL
- VANADIUM CONCENTRATION $\mu g/L$
- 200 JANUARY 2002 DATA
- 205 APRIL 2002 DATA
- 278 JULY 2002 DATA
- 308 OCTOBER 2002 DATA
- LOCATIONS WHERE THE GROUND WATER RISK-BASED PRG (330 $\mu g/L$) IS TYPICALLY EXCEEDED
- MILLSITE BOUNDARY
- APPROXIMATE EXTENT OF ALLUVIAL AQUIFER
- NEW WETLAND AREA

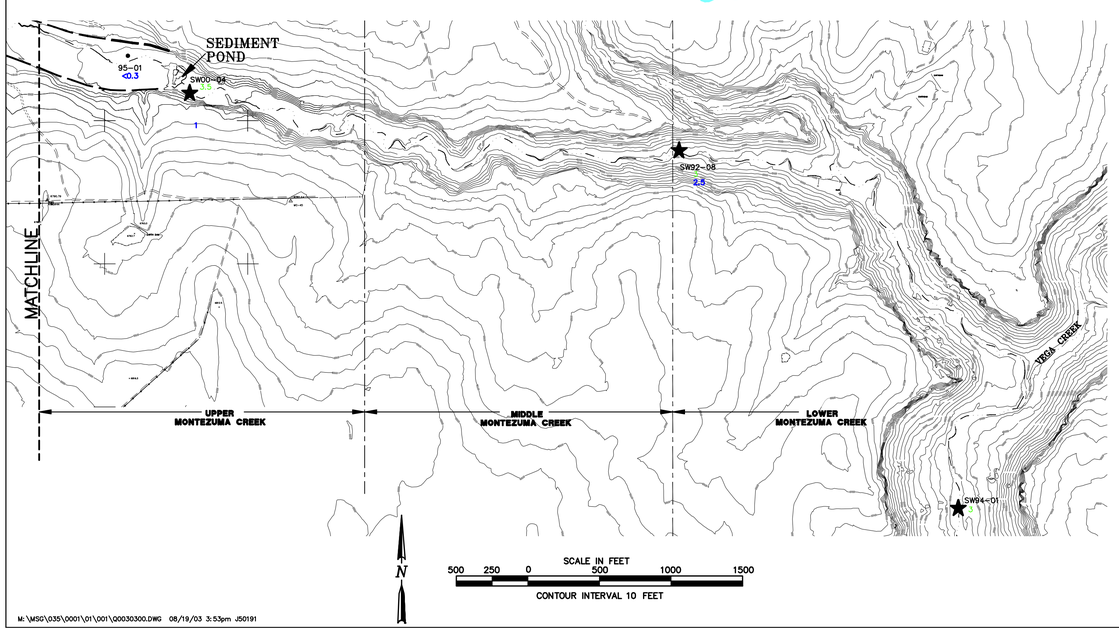

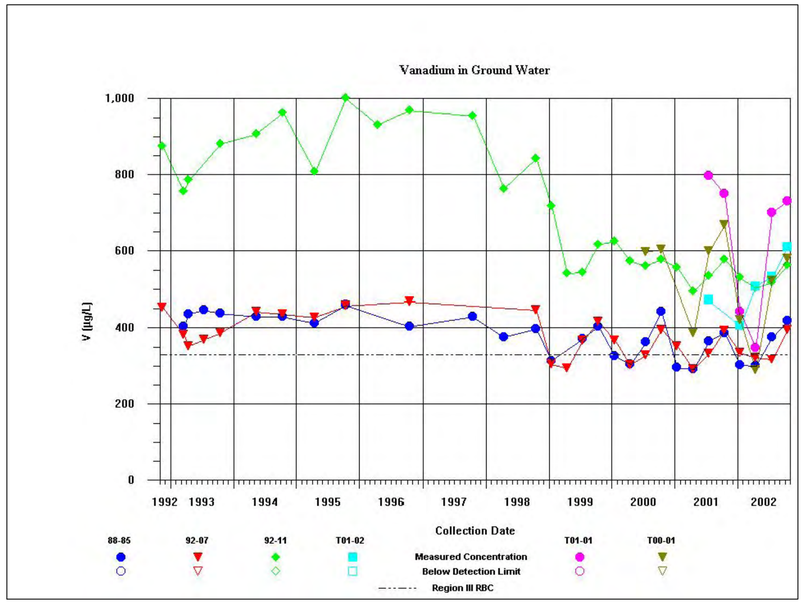

U.S. DEPARTMENT OF ENERGY GRAND JUNCTION OFFICE GRAND JUNCTION, COLORADO	Work Performed by S. M. Stoller Corporation Under DOE Contract No. DE-AC13-02GJ79491
PLATE 10	VANADIUM RESULTS FOR 2002
DATE PREPARED: AUGUST 19, 2003	FILENAME: Q0030300

M:\MSG\035\0001\01\001\Q0030300.DWG 08/19/03 3:53pm J50191