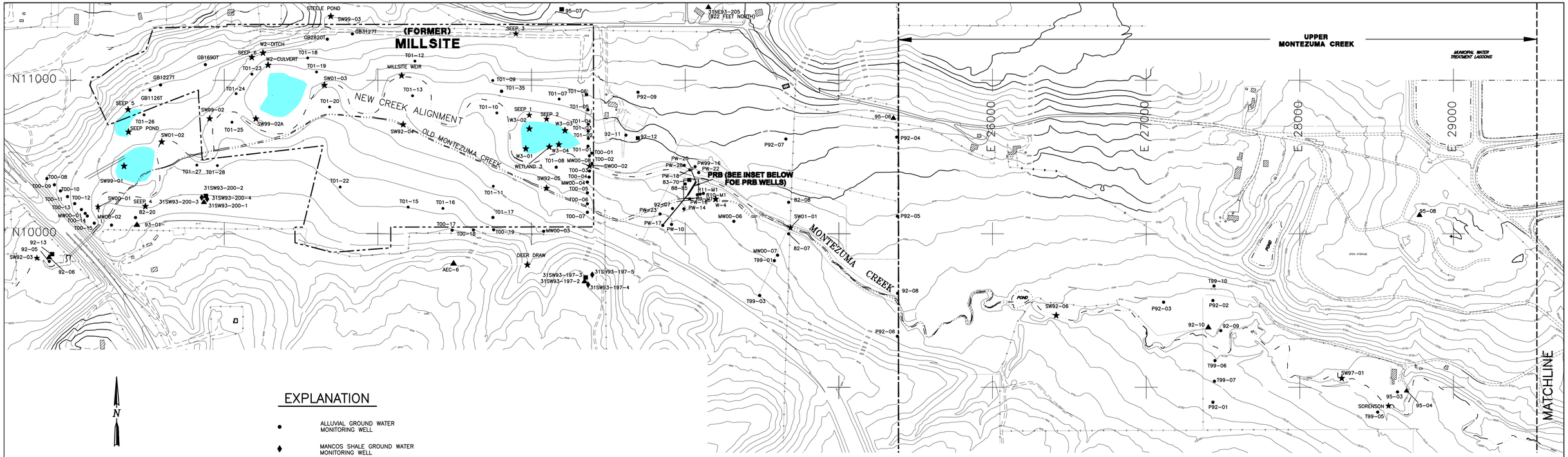


## EXPLANATION

- ● ALLUVIAL GROUND WATER MONITORING WELL
- ♦ MANCOS SHALE GROUND WATER MONITORING WELL
- ■ LOWER DAKOTA SANDSTONE GROUND WATER MONITORING WELL
- ▲ BURRO CANYON AQUIFER GROUND WATER MONITORING WELL
- ★ SURFACE WATER CHEMISTRY LOCATION
- FORMER MILLSITE BOUNDARY
- NEW WETLAND AREA

N

SCALE IN FEET
300 150 0 300 600 900
CONTOUR INTERVAL 10 FEET

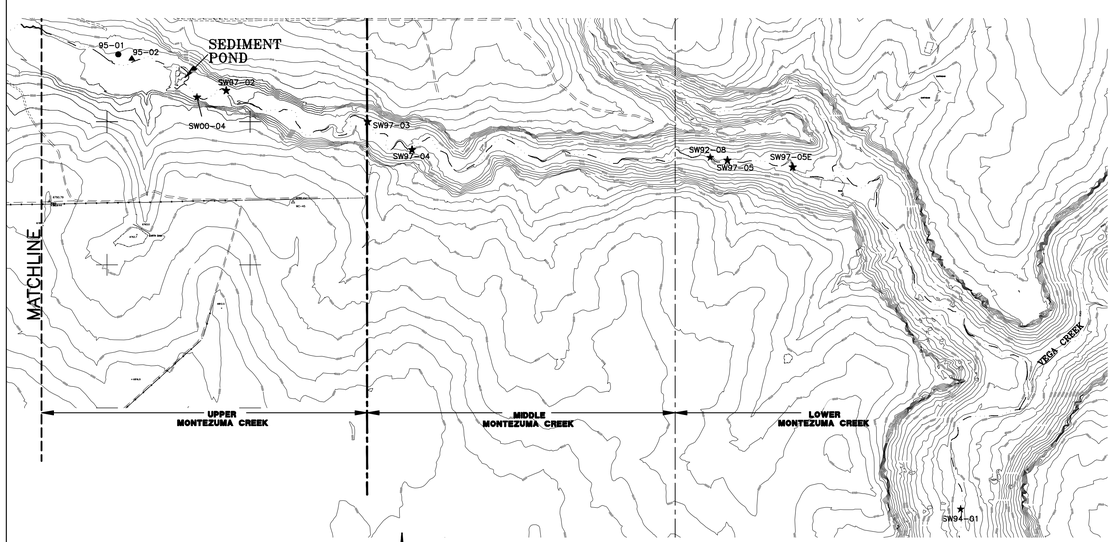


N

SCALE IN FEET
500 250 0 500 1000 1500
CONTOUR INTERVAL 10 FEET



## PRB AREA INSET

N

SCALE IN FEET
20 10 0 20 40 60

M:\MSG\035\0001\01\001\Q0030800.DWG 08/19/03 2:37pm J50191

| | |
|---|---|
| U.S. DEPARTMENT OF ENERGY<br>GRAND JUNCTION OFFICE<br>GRAND JUNCTION, COLORADO | Work Performed by<br>S. M. Stoller Corporation<br>Under DOE Contract<br>No. DE-AC13-02GJ79491 |
| PLATE 3 | WELL AND SURFACE WATER LOCATION MAP |
| DATE PREPARED:<br>AUGUST 19, 2003 | FILENAME:<br>Q0030800 |