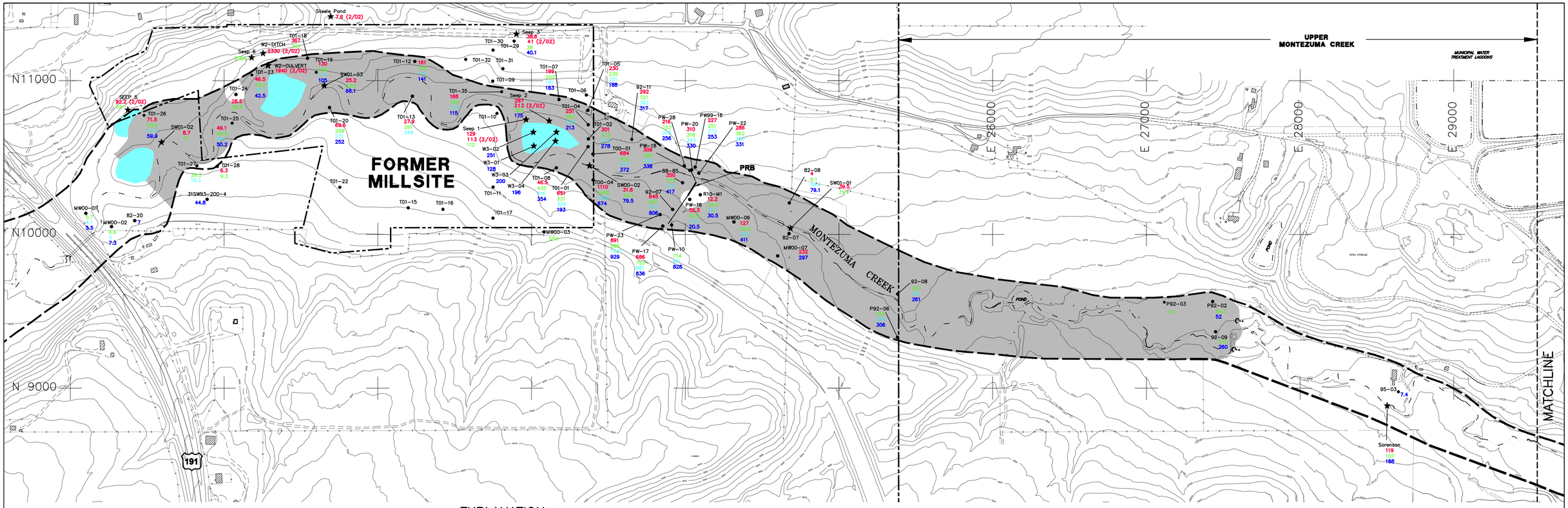

EXPLANATION

- ★ SURFACE WATER LOCATION
- ● ALLUVIAL GROUND WATER MONITORING WELL
- URANIUM CONCENTRATION μg/L
  - 309 JANUARY 2002 DATA
  - 306 APRIL 2002 DATA
  - 339 JULY 2002 DATA
  - 338 OCTOBER 2002 DATA
- URANIUM CONCENTRATION IN GROUND WATER EXCEEDS THE SAFE DRINKING WATER ACT STANDARD (30 μg/L)
- MILLSITE BOUNDARY
- APPROXIMATE EXTENT OF ALLUVIAL AQUIFER
- NEW WETLAND AREA

N

SCALE IN FEET: 300 150 0 300 600 900

CONTOUR INTERVAL 10 FEET

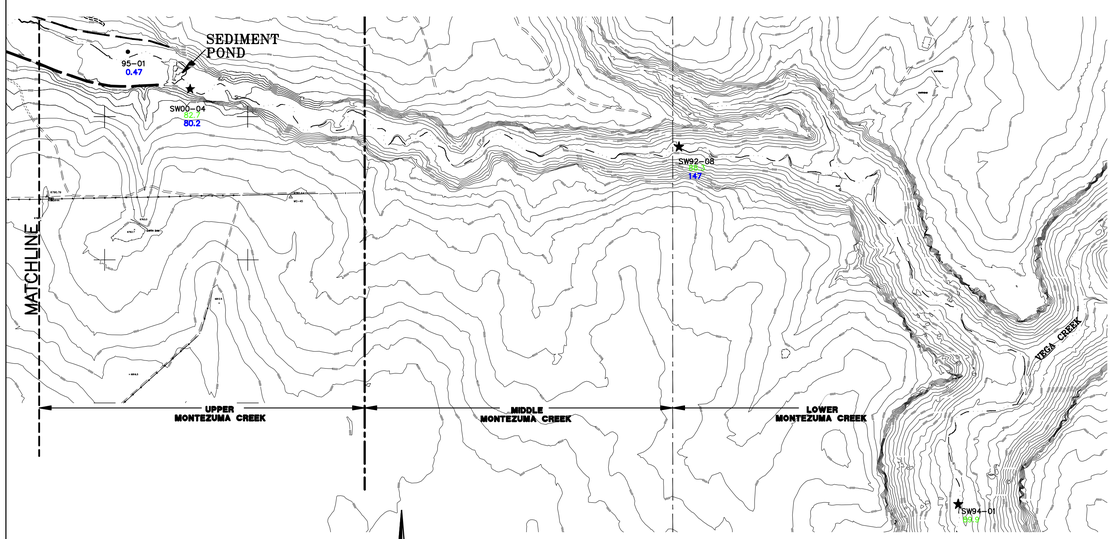

N

SCALE IN FEET: 500 250 0 500 1000 1500

CONTOUR INTERVAL 10 FEET

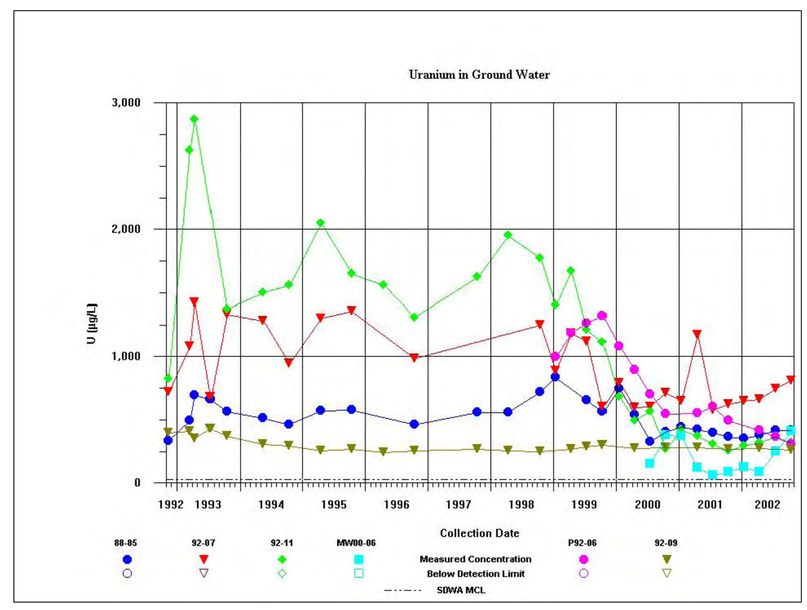

U.S. DEPARTMENT OF ENERGY GRAND JUNCTION OFFICE GRAND JUNCTION, COLORADO	Work Performed by S. M. Stoller Corporation Under DOE Contract No. DE-AC13-02GJ79491
PLATE 9 — URANIUM RESULTS FOR 2002	
DATE PREPARED: AUGUST 19, 2003	FILENAME: Q0030200

M:\MSG\035\0001\01\001\Q0030200.DWG 08/19/03 1:40pm J50191