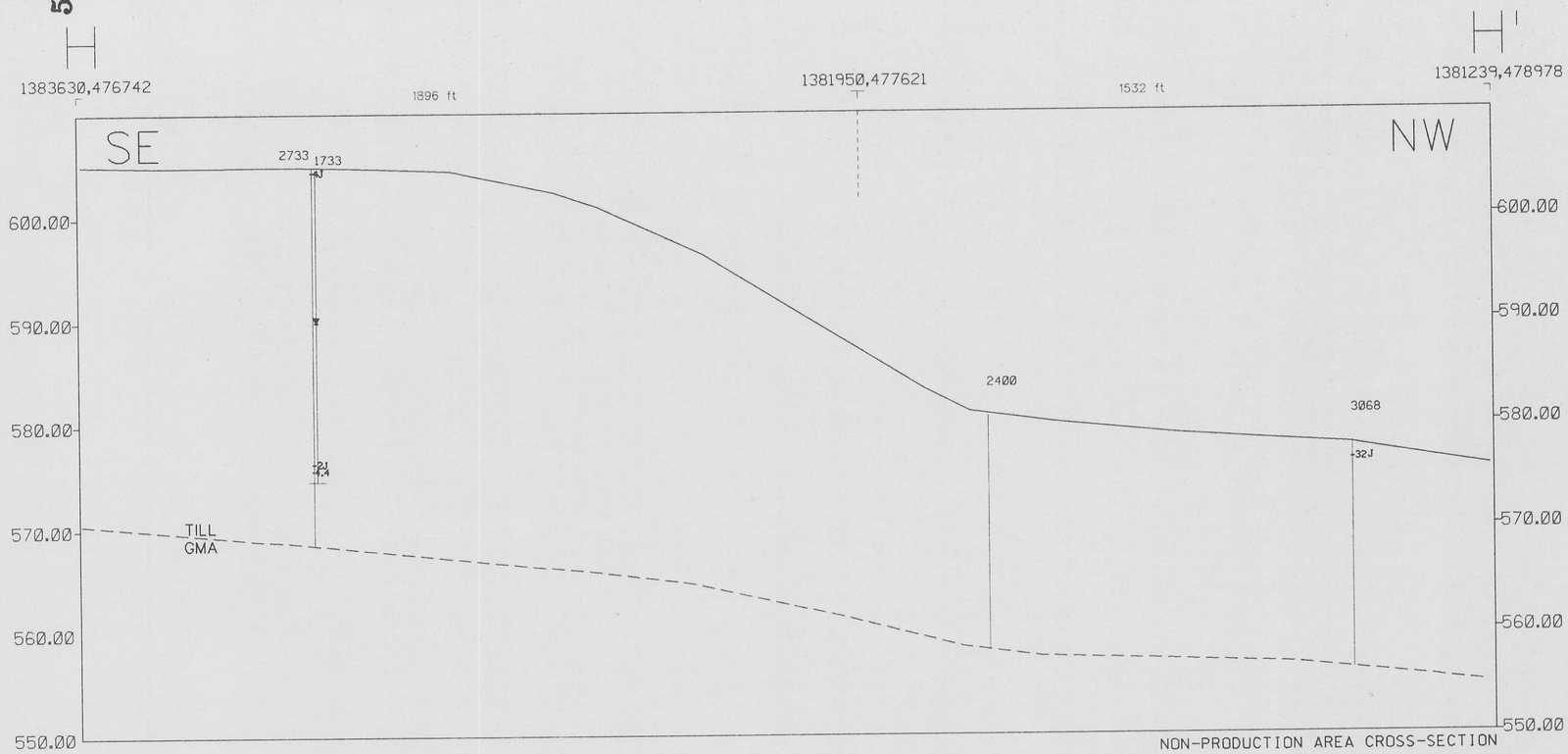

NON-PRODUCTION AREA CROSS-SECTION

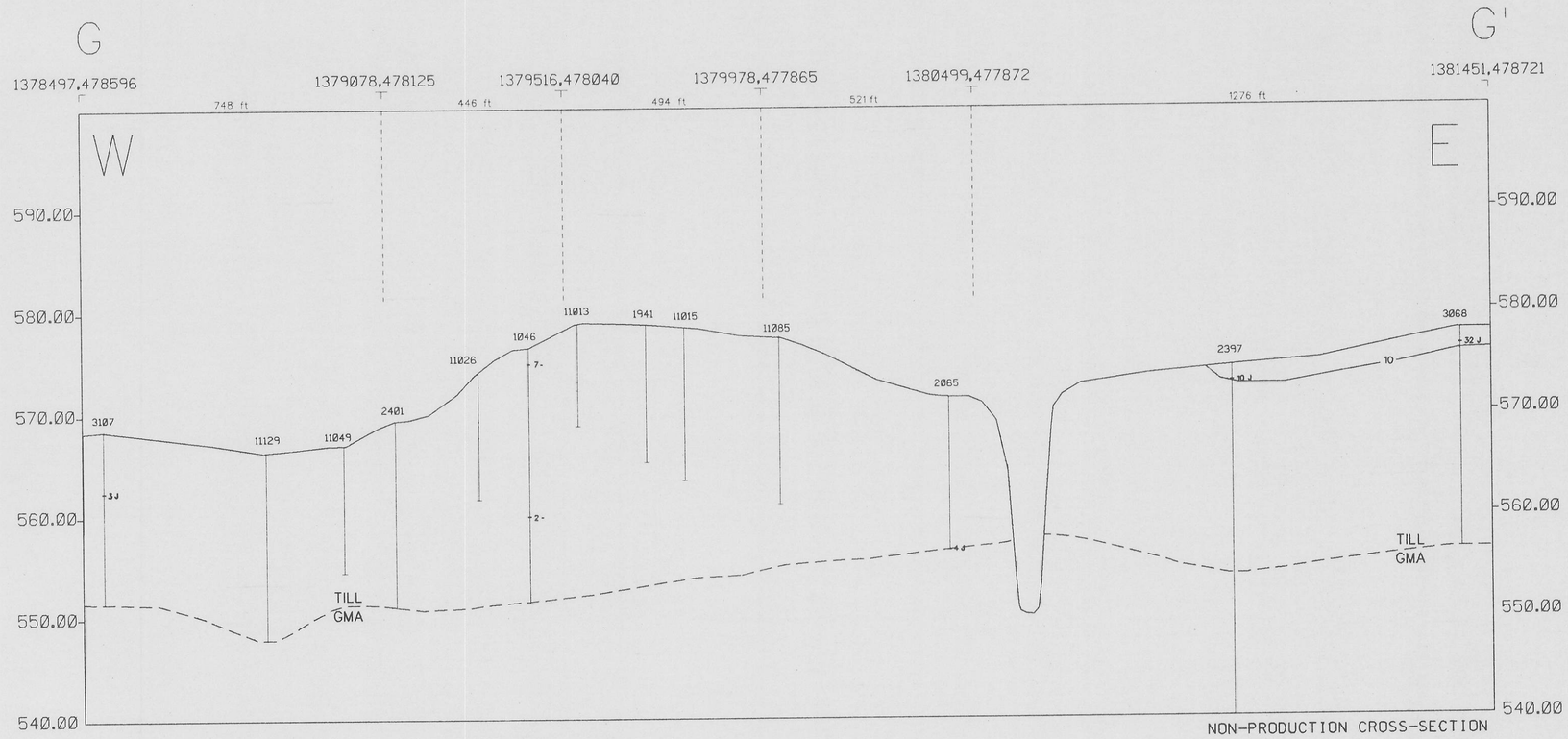

NON-PRODUCTION CROSS-SECTION

LEGEND:

- 27.1 MAXIMUM TOTAL URANIUM IN WATER (ug/L)
- 77.1 MAXIMUM TOTAL URANIUM IN SOIL (mg/kg)
- 10 TOTAL URANIUM ISOPLETH FOR SOILS (PPM)
- TILL / GREAT MIAMI AQUIFER (GMA) BOUNDARY
- 1771 MONITORING WELL NUMBER / BORING NUMBER
- MAXIMUM WATER ELEVATION

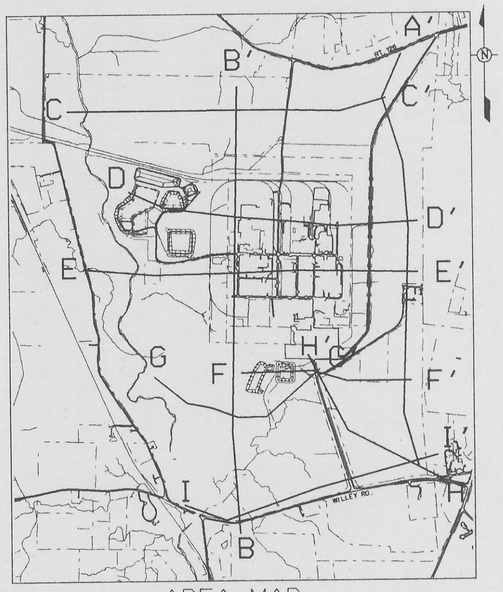

AREA MAP

DRAFT

/ermat/mat/plate2.dgn FER DU5 RIDATA 6-15-94 STATE PLANAR COORDINATE SYSTEM 1927

PLATE 4-6. TOTAL URANIUM IN GLACIAL OVERBURDEN
CROSS SECTIONS H-H' & G-G'

000032