G-000-102.36

1147

RCRA ANNUAL REPORT
MARCH 1, 1990
VOLUME I OF III

03/01/90

REPORT

[redacted]

FEED MATERIALS PRODUCTION CENTER

RCRA ANNUAL REPORT FOR 1989

MARCH 1, 1990

VOLUME I of III

FEED MATERIALS PRODUCTION CENTER

RCRA ANNUAL REPORT FOR 1989

MARCH 1, 1990

VOLUME I of III

1147

OHIO ENVIRONMENTAL PROTECTION AGENCY

GENERATOR ANNUAL HAZARDOUS WASTE REPORT

For the calendar year ending December 31, 1989

The information requested herein is required by Rules 3745-52-41 as applicable of the Ohio Administrative Code.

REFER TO THE SPECIFIC INSTRUCTIONS CONTAINED IN THIS BOOKLET BEFORE COMPLETING THIS FORM.

Please print/type with elite type (12 characters per inch)

LABEL BELOW IS FOR REFERENCE ONLY; SECTIONS I. THROUGH VII. MUST BE COMPLETED.

US DOE FEED MATERIALS PROD. CENTER
7400 WILLEY RD
FERNALD, OHIO 45030
OH6890008976

I. GENERATOR'S EPA I.D. NUMBER

F (1) OH6890008976 (2–13) 1 (14–16)

II. NAME OF INSTALLATION

USDOE FEED MATERIALS PROD CENTER (30–67)

III. INSTALLATION MAILING ADDRESS

3 (15) PO BOX 398705 (16–45)
Street or P.O. Box

4 (15) CINCINNATI (16–40) OH (41–42) 45239 (47–51)
City or Town — State — Zip Code

IV. LOCATION OF INSTALLATION

5 (15) 7400 WILLEY ROAD (16–45) 31 (47–48)
County Code

6 (15) FERNALD (16–40) OH (41–42) 45030 (47–51) 2819 (53–56)
City or Town — State — Zip Code — Primary SIC Code

V. INSTALLATION CONTACT

2 (15) RAST DAVE (16–45) 513-738-6170 (46–56)
Name (last and first) — Phone No. (area code & no.)

VI. TRANSPORTATION SERVICES USED (list the name and EPA identification numbers of all hazardous waste transporters whose services were used during the reporting year.)

Rollins Chempack, Inc.
US-EPA ID #DED982565947

2

VII. CERTIFICATION

I certify under penalty of law that I have personally examined and am familiar with the information submitted in this and all attached documents, and that based on my inquiry of those individuals immediately responsible for obtaining the information, I believe that the submitted information is true, accurate, and complete. I am aware that there are significant penalties for submitting false information including the possibility of fine and imprisonment.

Ray Hansen — Deputy Site Manager

Print/Type Name — Title — Signature of Authorized Representative — Date Signed

EPA 9019

GENERATOR ANNUAL HAZARDOUS WASTE REPORT (cont.)

1147

For the calendar year ending December 31, 198

FACILITY INFORMATION
(specify facility to which all wastes on this page were sent)

VIII. GENERATOR'S EPA I.D. NO.

G | O H 6 8 9 0 0 0 8 9 7 6 | 2

IX. FACILITY'S EPA I.D.NO.

L A D 0 1 0 1 3 9 5 1 2 7

X. FACILITY NAME

R O L L I N S E N V S E R V I C E S L A I N C

XI. FACILITY'S ADDRESS

1 3 3 5 1 S C E N I C H W Y

Street or P.C. Box

B A T O N R O U G E

City or Town

L A

State

7 0 8 0 7

Zip Code

XII. WASTE IDENTIFICATION

LINE	A. DESCRIPTION OF WASTE	B. DOT HAZARD CLASS		C. USEPA HAZARDOUS WASTE NUMBER (see instructions)		D. AMOUNT OF WASTE	E. UNIT OF MEASURE
1	LABPACKS IGNITABLE	0	7	D001		101	P
2	LABPACKS IGNITABLE	1	3	D001		20	P
3	LABPACKS REACTIVE	0	8	D003	D001	3	P
4	LABPACKS IGNITABLE	0	8	D001		18	P
5	LABPACKS CORROSIVE	0	2	D002		16	P
6	LABPACKS ANILINE NITROBENZENE	1	5	U012	U169	13	P
7	LABPACKS EPTOX METALS AIRSENIC TRIOXIDE VANADIUM PENTOXIDE	1	5	P012 D004 D005 D006 D007 D008 D009 D010		80	P

XIII. COMMENTS (enter information by section number)

Lines 1-7 are from routine laboratory cleanout

3

1147

GENERATOR ANNUAL HAZARDOUS WASTE REPORT (cont.)

For the calendar year ending December 31, 1986

FACILITY INFORMATION
(specify facility to which all wastes on this page were sent)

VIII. GENERATOR'S EPA I.D. NO.

G 0 H 6 8 9 0 0 0 8 9 7 6 — 2

IX. FACILITY'S EPA I.D.NO.

L A D 0 1 0 3 9 5 1 2 7

X. FACILITY NAME

ROLLINS ENVIRONMENTAL INC

XI. FACILITY'S ADDRESS

1335 SCIENIC HWY

Street or P.O. Box

BATON ROUGE — LA — 70807

City or Town — State — Zip Code

XII. WASTE IDENTIFICATION

LINE	A. DESCRIPTION OF WASTE	B. DOT HAZARD CLASS		C. USEPA HAZARDOUS WASTE NUMBER (see instructions)		D. AMOUNT OF WASTE	E. UNIT OF MEASURE
				D011	P011		
				P120			
8	LABPACKS PIOTASSIUM CYANIDE	1	5	P098	P106		
	IDES SODIUM CYANIDE LEAD			U188	U144	40	P
	ACETATE PHENOL						
9	LABPACKS CORROSIVE	0	2	D002			
						31	P
10	LABPACKS CARBON TETRACHLORIDE	1	2	U211	U227		
	112 TRICHLOROETHANE					12	P
11	LABPACKS THALLIUM AMPHOTERIC	1	2	U219	U165		
	ALENE BENZIDINE RESORCI			U021	U328	10	P
	NOL OI-TOLUIDINE			U201			
12	LABPACKS IGNITABLE	0	1	D001			
						1300	P
		28	29	30—33 / 34—37 / 38—41 / 42—45		46—54	55

XIII. COMMENTS (enter information by section number)

Lines 8-12 are from routine laboratory cleanout

4

OHIO ENVIRONMENTAL PROTECTION AGENCY

1147

FACILITY ANNUAL HAZARDOUS WASTE REPORT

For the calendar year ending December 31 ''

The information requested herein is required by Rules 3745-54-75 and 3745-65-75 as applicable of the Ohio Administrat Code

REFER TO THE SPECIFIC INSTRUCTIONS CONTAINED IN THIS BOOKLET BEFORE COMPLETING THIS FORM.

Please print/type with elite type (12 characters per inch)

LABEL BELOW IS FOR REFERENCE ONLY; SECTIONS I. THROUGH VII. MUST BE COMPLETED.

OH6890008976-EPA ID. SIC CODE-2819
US DOE FEED MATERIALS PRODUCTION CENT
7400 WILLEY ROAD
FERNALD OH 45030
STONE, MARY E (513)738-6555

I. FACILITY'S EPA I.D. NUMBER

F 1 | O H 6 8 9 0 0 0 8 9 7 6 | 2–13 | 1 | 14–15

II. NAME OF FACILITY

U S D O E F E E D M A T E R I A L S P R O D C E N T E R (30–67)

III. FACILITY MAILING ADDRESS

3 (15) | P O B O X 3 9 8 7 0 5 | 16–45
Street or P.O. Box

4 (15) | C I N C I N N A T I | 16–40 | O H | 41–42 | 4 5 2 3 9 | 47–51
City or Town — State — Zip Code

IV. LOCATION OF FACILITY

5 (15) | 7 1 4 0 0 0 1 W I L L E Y R D | 16–45 | 3 1 | 47–48
County Code

6 (15) | F E R N A L D | 16–40 | O H | 41–42 | 4 5 0 1 3 0 | 47–51 | 2 8 1 9 | 53–56
City or Town — State — Zip Code — Primary SIC Code

V. FACILITY CONTACT

2 (15) | R A S T D A V E | 16–45 | 5 1 3 - 7 3 8 - 6 1 7 0 | 46–55
Name (last and first) — Phone No. (area code & no.)

VI. COST ESTIMATES FOR FACILITY

A. Cost Estimate for Facility Closure

$ | 16 | , | 18 | , | 19 | 21 | , | 22 | 24 | .00

B. Cost Estimate for Post Closure Monitoring and Maintenance (disposal facilities on

$ | 25 | , | 27 | , | 28 | 30 | , | 31 | .00

VII. CERTIFICATION

5

I certify under penalty of law that I have personally examined and am familiar with the information submitted in this and all attached documents, and that based on my inquiry of those individuals immediately responsible for obtaining the information, I believe that the submitted information is true, accurate, and complete. I am aware that there are significant penalties for submitting false information including the possibility of fine and imprisonment.

Ray Hansen	Deputy Site Manager		
Print/Type Name	Title	Signature of Authorized Representative	Date Signed

EPA 9028

OHIO ENVIRONMENTAL PROTECTION AGENCY

1147

FACILITY ANNUAL HAZARDOUS WASTE REPORT (cont.)

For the calendar year ending December 31, 1989

GENERATOR INFORMATION
(specify generator from which all wastes on this page were received)

VIII. FACILITY'S EPA I.D. NO.

G OHI6189100100189176 2

IX. GENERATOR'S EPA I.D.NO.

OHI6189100100189176

X. GENERATOR NAME

USDOE FERMIAL SPRODUCTER

XI. GENERATOR'S ADDRESS

7400 WILLEY ROAD

Street or P.O. Box

FERNALD

City or Town

OH

State

45013

Zip Code

XII. WASTE IDENTIFICATION

LINE	A. DESCRIPTION OF WASTE	B. HANDLING METHOD (enter code)	C. USEPA HAZARDOUS WASTE NUMBER (see instructions)	D. AMOUNT OF WASTE	E. UNIT OF MEASURE
1	USED OIL	S01	F002	26548	P
2	USED OIL	S01	D008 F002	31462	P
3	USED OIL	S01	D010 F002 F005	27458	P
4	OILY SLUDGE	S01	F002	17918	P
5	SPENT 1111 TRICHLOROETHANE	S01	D001 F001	9247	P
6	PAINT THINNER	S01	D001 F002	15918	P
7	OILY HILCO FILTER CAKE	S01	D011	10804	P
8	SANDBLAST PAINT RESIDUE	S01	D008	62313	P

XIII. COMMENTS (enter information by section number)

6

OHIO ENVIRONMENTAL PROTECTION AGENCY

FACILITY ANNUAL HAZARDOUS WASTE REPORT (cont.)

1147

For the calendar year ending December 31, 1989

GENERATOR INFORMATION
(specify generator from which all wastes on this page were received)

VIII. FACILITY'S EPA I.D. NO.

G | O H 6 8 9 0 0 0 8 9 7 6 | 2

IX. GENERATOR'S EPA I.D.NO.

O H 6 5 9 0 0 0 8 9 7 6

X. GENERATOR NAME

U S D O E FERMAT IAL SPRING CENTER

XI. GENERATOR'S ADDRESS

7 5 0 0 WILLEY ROAD

Street or P.O. Box

FERNALD

City or Town

OH

State

45030

Zip Code

XII. WASTE IDENTIFICATION

LINE	A. DESCRIPTION OF WASTE	B. HANDLING METHOD (enter code)	C. USEPA HAZARDOUS WASTE NUMBER (see instructions)	D. AMOUNT OF WASTE	E. UNIT OF MEASURE
1	TANK 8 CLEANOUT RESIDUES	S 0 1	D007 |	1131212 1	P
2	SPENT TIBP/KEROSENE |	S 0 1	D001 D002 D007	1311613	P
3	DRUM DECONTAMINATION RESIDUES	S 0 1	D006 |	121121 7	P
4	RO ASSTED MAGNESIUM FLUORIDE	S 0 1	D008 |	1313121419 3	P
5	CLEANOUT SLUDGES |	S 0 1	F002 |	1312172	P
6	FURNACE SALT |	S 0 1	D005 |	1610162	P
7	FURNACE SALT |	S 0 1	D004 D006 D008 D010	1825222	P
8	DUST COLLECTOR RESIDUES |	S 0 1	D008 |	1813619	P

XIII. COMMENTS (enter information by section number)

7

OHIO ENVIRONMENTAL PROTECTION AGENCY

FACILITY ANNUAL HAZARDOUS WASTE REPORT (cont.)

1147

For the calendar year ending December 31, 198

GENERATOR INFORMATION
(specify generator from which all wastes on this page were received)

VIII. FACILITY'S EPA I.D. NO.

G | O H 6 8 9 0 0 0 8 9 7 6 | 2

IX. GENERATOR'S EPA I.D.NO.

| O H 6 8 9 0 0 0 8 9 7 6 |

X. GENERATOR NAME

| U S D O E F E E D M A T E R I A L S P R O D C E N T E R

XI. GENERATOR'S ADDRESS

| 7 4 0 0 W I L L E Y R O A D |
Street or P.O. Box

| F E R N A L D |
City or Town

| O H |
State

| 4 5 0 1 3 0 |
Zip Code

XII. WASTE IDENTIFICATION

LINE	A. DESCRIPTION OF WASTE	B. HANDLING METHOD (enter code)	C. USEPA HAZARDOUS WASTE NUMBER (see instructions)	D. AMOUNT OF WASTE	E. UNIT OF MEASURE
1	BARIUM SULFATE FILTER CAKE	S01	D001 D005 D007	1218	P
2	SOLVENT CONTAMINATED PALLETS WOOD	S05	F002 	18	P
3	SPENT FINAL MEL	S01	D001	30	P
4	BARIUM CHROMATE RESIDUE	S01	D007	3033	P
5	MERCURY SPILLS RESIDUE	S01	D009	392	P
6	SPENT TRACHLOROETHENE	S01	F002	8961	P
7	UNUSED CAUSTIC CRYSTALS	S01	D002	1538	P
8	SPENT XYLENE	S01	D001 F003	2990	P
		28 29	30 — 33 34 — 37 38 — 41 42 — 45	46 54	55

XIII. COMMENTS (enter information by section number)

XII. 2. Wooden Pallets

8

OHIO ENVIRONMENTAL PROTECTION AGENCY

FACILITY ANNUAL HAZARDOUS WASTE REPORT (cont.)

1147

For the calendar year ending December 31, 1989

GENERATOR INFORMATION
(specify generator from which all wastes on this page were received)

VIII. FACILITY'S EPA I.D. NO.

G | O H 6 8 9 0 0 0 0 8 9 7 6 | 2

IX. GENERATOR'S EPA I.D.NO.

| O H 6 8 9 0 0 0 0 8 9 7 6 |

X. GENERATOR NAME

| W S D O E F E E D M A T E R I A L S P R O D C E N T E R |

XI. GENERATOR'S ADDRESS

| 7 4 0 0 0 W I L L E Y R O A D |
Street or P.O. Box

| F E R N A L D |
City or Town

| O H |
State

| 4 5 0 1 3 0 |
Zip Code

XII. WASTE IDENTIFICATION

LINE	A. DESCRIPTION OF WASTE	B. HANDLING METHOD (enter code)	C. USEPA HAZARDOUS WASTE NUMBER (see instructions)	D. AMOUNT OF WASTE	E. UNIT OF MEASURE
1	BERYLLIUM	S01	P015	5	P
2	CADMIUM SOIDAL SPENT	S01	D006	545	P
3	TRICHLOROETHYLENE STILL BOTTOMS	S01	D040 F005	1752	P
4	SPENT METHYLENE CHLORIDE AND TETRACHLOROETHYLENE	S01	F002	4796	P
5	INCINERATOR CINDERS	S01	D008	3455	P
6	CONTAMINATED ALUMINA SODA LIME	S01	D005	1201	P
7	OILY SLUDGE	S01	D015 D018	292	P
8	BARIUM CHLORIDE SALT	S01	D015	13044	P
		28 29	30–33 34–37 38–41 42–45	46 54	55

XIII. COMMENTS (enter information by section number)

9

OHIO ENVIRONMENTAL PROTECTION AGENCY

FACILITY ANNUAL HAZARDOUS WASTE REPORT (cont.)

1147

For the calendar year ending December 31, 198

GENERATOR INFORMATION

(specify generator from which all wastes on this page were received)

VIII. FACILITY'S EPA I.D. NO.

G | O H 6 8 9 0 0 0 8 9 7 6 | 2

IX. GENERATOR'S EPA I.D.NO.

O H 5 9 0 0 0 8 9 7 6

X. GENERATOR NAME

U S D O E F E E D M A T E R I A L S P R O D U C E N T E R

XI. GENERATOR'S ADDRESS

7 4 0 0 W I L L E Y R O A D

Street or P.O. Box

F E R N A L D

City or Town

O H

State

4 5 0 1 3 0

Zip Code

XII. WASTE IDENTIFICATION

LINE	A. DESCRIPTION OF WASTE	B. HANDLING METHOD (enter codes)	C. USEPA HAZARDOUS WASTE NUMBER (see instructions)	D. AMOUNT OF WASTE	E. UNIT OF MEASURE
1	WELTS UMP CAKE	S 0 1	D 0 0 4 D 0 0 6 D 0 0 8	7 9 3 1 8	P
2					
3					
4					
5					
6					
7					
8					

XIII. COMMENTS (enter information by section number)

10

OHIO ENVIRONMENTAL PROTECTION AGENCY

1147

FACILITY ANNUAL HAZARDOUS WASTE REPORT (cont.)

For the calendar year ending December 31, 1989

GENERATOR INFORMATION
(specify generator from which all wastes on this page were received)

VIII. FACILITY'S EPA I.D. NO.

G OHR618191010101819 7 6 2

IX. GENERATOR'S EPA I.D.NO.

OHD918016818314

X. GENERATOR NAME

RMTI COMPANY

XI. GENERATOR'S ADDRESS

PO BOX 5719

Street or P.O. Box

ASHTABULA OH 44004

City or Town State Zip Code

XII. WASTE IDENTIFICATION

LINE	A. DESCRIPTION OF WASTE	B. HANDLING METHOD (enter code)	C. USEPA HAZARDOUS WASTE NUMBER (see instructions)	D. AMOUNT OF WASTE	E. UNIT (P or L)
1	OILY SLUDGE	S01	D0015 D0018	5076	P
2	BARIUM CHLORIDE SALT	S01	D005	8096	P
3					
4					
5					
6					
7					
8					

XIII. COMMENTS (enter information by section number)

11

OMB# 2060-0024 Expires 3-31-92

1147

BEFORE COPYING FORM, ATTACH SITE IDENTIFICATION LABEL OR ENTER:

SITE NAME

OH6890008976-EPA ID. SIC CODE-2819
US DOE FEED MATERIALS PRODUCTION CENT
7400 WILLEY ROAD
FERNALD OH 45030
STONE, MARY E (513)738-6656

Ohio EPA
State of Ohio Environmental Protection Agency

FORM **IC**

IDENTIFICATION AND CERTIFICATION

INSTRUCTIONS: Read the detailed instructions beginning on page 6 of the 1989 Hazardous Waste Report booklet before completing this form.

SEC. I Site name and location address. Complete items A through H. Check the box ☒ in items A, B, D, E, F, G, and H if same as label; if different, enter corrections. If label is absent, enter information. Instruction page 6.

A. EPA ID No. Same as label ☒ or
B. Site/company name Same as label ☒ or
C. Has the site name associated with this EPA ID changed since 1987? ☐ 1 Yes ☒ 2 No
D. Street name and number. If not applicable, enter industrial park, building name or other physical location description. Same as label ☒ or
E. City, town, village, etc. Same as label ☒ or
F. County: Hamilton
G. State Same as label ☒
H. Zip Code Same as label ☒

SEC. II Mailing address of site. Instruction page 6.

A. Is the mailing address the same as the location address? ☐ 1 Yes (SKIP TO SEC. III) ☒ 2 No (COMPLETE SEC. II)
B. Number and street name of mailing address: P.O. Box 398705
C. City, town, village, etc.: Cincinnati
D. State: OH
E. Zip Code: 45239-8705

SEC. III Name, title, and telephone number of the person who should be contacted if questions arise regarding this report. Instruction page 6.

A. Please print: Last name: Rast First name: Dave M.I.
B. Title: Environmental Engineer
C. Telephone: 513 738-6200 Extension 6170

SEC. IV Enter the Standard Industrial Classification (SIC) Code that describes the principal products, group of products, produced or distributed, or the services rendered at the site's physical location. Enter more than one SIC Code only if no one industry description includes the combined activities of the site. Instruction page 7.

A.	B.	C.	D.
2819	NA	NA	NA

SEC. V I certify under penalty of law that I have personally examined and am familiar with the information submitted in this and all attached documents, and that based on my inquiry of those individuals immediately responsible for obtaining the information, I believe that the submitted information is true, accurate, and complete. I am aware that there are significant penalties for submitting false information, including the possibility of fine and imprisonment.

A. Number of form pages submitted: Form IC 2 Form WM 1
B. Please print: Last name: Hansen First name: Ray M.I.
C. Title: Deputy Site Manager
D. Signature
E. Date of signature: MO. DAY YR.

EPA Form 8700-13A/B (5-80) (Revised 11-85) (Revised 12-87) (Revised 11-89)

Sec. VI Waste Minimization Activity during 1988 or 1989

A. Did this site begin or expand a source reduction activity during 1988 or 1989? Instruction page 8	B. Did this site begin or expand a recycling activity during 1988 or 1989? Page 8	C. Did this site conduct a source reduction or recyc opportunity assessment during 1988 or 1989? Page 8
☒ 1 Yes ☐ 2 No	☒ 1 Yes ☐ 2 No	☐ 1 Yes ☒ 2 No

D. What factors have limited this site from initiating new source reduction activities during 1988 or 1989? (CHECK ALL THAT APPLY)
Page 8

- ☐ 01 No factors have limited new source reduction activities.
- ☐ 02 Insufficient capital to install new source reduction equipment or implement new source reduction practices.
- ☐ 03 Lack of technical information on source reduction techniques, applicable to my specific production processes.
- ☐ 04 Source reduction is not economically feasible: cost savings in waste management or production will not recover the capital investment.
- ☐ 05 Concern that product quality may decline as a result of source reduction.
- ☐ 06 Technical limitations of the production processes.
- ☐ 07 Permitting burdens.
- ☒ 08 Other (SPECIFY IN COMMENTS)

E. What factors have limited this site from initiating new on-site or off-site recycling activities during 1988 or 1989? (CHECK ALL THAT APPLY)
Page 8

- ☐ 01 No factors have limited new recycling activities.
- ☐ 02 Insufficient capital to install new recycling equipment or implement new recycling practices.
- ☐ 03 Lack of technical information on recycling techniques applicable to this site's specific production processes.
- ☐ 04 Recycling is not economically feasible: cost savings in waste management or production will not recover the capital investment.
- ☐ 05 Concern that product quality may decline as a result of recycling.
- ☐ 06 Requirements to manifest wastes inhibit shipments off site for recycling.
- ☐ 07 Financial liability provisions inhibit shipments off site for recycling.
- ☐ 08 Technical limitations of product processes inhibit shipments off site for recycling.
- ☐ 09 Techical limitations of production processes inhibit on-site recycling.
- ☐ 10 Permitting burdens inhibit recycling.
- ☐ 11 Lack of permitted off-site recycling facilities.
- ☐ 12 Unable to identify a market for recyclable materials.
- ☒ 13 Other (SPECIFY IN COMMENTS)

Comments:
Overall funding resources have been limited, however, in 1989, the FMPC began segregating oils and solvents generated in the garage area. The hazardous wastes generated in this area have been reduced by a factor of 10 as a result of this action.

BEFORE COPYING FORM, ATTACH SITE IDENTIFICATION LABEL OR ENTER:

SITE NAME

OH6890008976-EPA ID. SIC CODE-2819
US DOE FEED MATERIALS PRODUCTION CENT
7400 WILLEY ROAD
FERNALD OH 45030
STONE, MARY E (513)738-6553

Ohio EPA 1147

State of Ohio Environmental Protection Agency

1989 Waste Minimization Report

FORM **WM**

WASTE MINIMIZATION

INSTRUCTIONS: Read the detailed instructions beginning on page 9 of the 1989 Waste Minimization Report booklet before completing this form.

Sec. I

A. Waste description (Instruction Page 11): Used oil, garage, solvents mixed with oil

B. EPA hazardous waste code (Page 11): F002 F005 D010 N/A

C. Box C is not applicable to the State of Ohio; do not complete Box C (Page 11):

D. SIC code (Page 11): 2819

E. Source code (Page 11): A69

F. Form code (Page 12): B206

G. Origin (Page 12): Code 1; System type M041

H. TRI constituent (Page 12): 2

I. CAS numbers (Page 13): 1. 2. 3. 4. 5.

Sec. II

A. Quantity generated in 1988 (Instruction Page 13): 8715

B. Quantity generated in 1989 (Page 13): 639

C. UOM (Page 13): 1

D. Density (Page 14): 1 lbs/gal 2 kg

E. Was this waste recycled in 1989? (Page 14): 1 Yes (CONTINUE TO BOX F) X 2 No (SKIP TO SEC. III)

F. On-site recycling (Page 14): Quantity recycled on site in 1989:

G. Off-site recycling (Page 14): Quantity recycled off site in 1989:

Sec. III

A. Activity (Page 14): W12 WNA WNA WNA

B. Other effects (Page 14): 1 Yes X 2 No

C. Quantity recycled in 1989 due to new activities (Page 14): N/A

D. Activity/Production Index (Page 15): N/A

E. Source Reduction Quantity (Page 16): 8076

Comments:

I.E. Motor vehicle maintenance and repair.

III.D. The quantity of this waste generated in a year is independent of production at FMPC. The work activities in the garage have remained constant over the past two years, even though production has stopped.

1147

Ohio Environmental Protection Agency
1049, 1800 WaterMark Dr.
Ohio 43266-0149

Toward a Cleaner Environment

Richard F. Celeste
Governor

RE: SUPPLEMENTARY ANNUAL REPORT
FOR 1989 GROUND WATER
MONITORING INFORMATION

Dear Sir or Madam:

Please find attached the form and instructions for the Supplementary Annual Report for 1989 Ground Water Monitoring Information. This form must be used to report your site's ground water monitoring activities during the 1989 calendar year to the Director of the Ohio EPA. The completed report must be submitted to the Ohio EPA by March 1, 1990, in accordance with Rules 3745-65-75(F) and 3745-65-94(A)(2)(b), (A)(2)(c), and (B)(2) of the Ohio Administrative Code (OAC). These rules require the following information:

1. Concentrations or values of the indicator parameters listed in OAC Rule 3745-65-92(B) for each ground water monitoring well;

2. Results of statistical evaluations of the indicator parameters as required by OAC Rule 3745-65-93(B) including the identification of any significant differences from initial background found in the upgradient wells in accordance with OAC Rule 3745-65-93(C)(1);

3. Results of the evaluation of ground water surface elevations required by OAC Rule 3745-65-93(F) to determine whether OAC Rule 3745-65-91(A) is satisfied and a description of the response to that evaluation; and

4. A summary of the results of any ground water quality assessment program required by OAC Rule 3745-65-93(D)(4).

To obtain assistance with completing this report, please contact the Data Management Section, Division of Solid and Hazardous Waste Management at (614) 644-2977. Please send the completed form, accompanied by the 1989 Facility Annual Hazardous Waste Report, by March 1, 1990, to Ohio EPA, Division of Solid and Hazardous Waste Management, Data Management Section, P.O. Box 1049, 1800 WaterMark Drive, Columbus, Ohio 43266-0149.

Very truly yours,

Thomas E. Crepeau

Thomas E. Crepeau, Manager
Data Management Section
Division of Solid and Hazardous Waste Management

Encl
Attachment

Date Rec'd JAN 23 1990
Log
File
Library

SUPPLEMENTARY ANNUAL REPORT FORM: GROUND WATER MONITORING INFORMATION

Applicability: This Supplementary Annual report form should be completed by all facilities required by OAC 3745-65-90 to conduct ground water monitoring.

PART I: FACILITY IDENTIFICATION

Date of Submission: _____
USEPA ID #: _____
HWFAB Permit # ___-___-_____

Facility Name:
Mailing Address:

County:
Facility Contact:
Phone Number:

Check Applicable Process Codes
___S04, Storage in Surface Impoundment
___T02, Treatment in Surface Impoundment
___D80, Disposal in Landfill
___D81, Disposal by Land Application
___D83, Disposal in Surface Impoundment

Please note that the process codes listed above conform to those found in your Part A application.

PART II: GROUND WATER MONITORING INFORMATION

Instructions

Section 1: Include indicator Parameter values from all RCRA wells the first time baseline year data is submitted. (In subsequent years only report original upgradient values.) Report values of upgradient well(s) first. Upgradient wells should have four replicate measures of each parameter for each sampling date. Please designate wells as upgradient (UP) or downgradient (DN); for example, W2, DN. If more than one measure of each indicator parameter was made from samples taken from downgradient wells, please report these as well. Attach additional pages as needed. Facilities that have not completed 4 quarters of data should briefly explain why.

Section 2: Only facilities that have completed 4 quarters of ground water monitoring data and, at least, the first semi-annual sampling of indicator parameters need report anything in this section. Report upgradient well(s) first. Put "NOT APPLICABLE" under the section heading, if appropriate. Attach additional pages as needed.

Section 3: Report well elevations in Mean Sea Level. Identify elevations by well number and location (upgradient, downgradient). Record, under each quarterly heading, the dates that elevations were taken. Report results of evaluation of elevations and describe response to that evaluation, where applicable.

Section 4: Summarize efforts to determine rate and extent of migration of hazardous waste constituents in the ground water, and the concentrations of the hazardous waste or hazardous waste constituents in the ground water. Report results of analysis. Put "NOT APPLICABLE" under the section heading, if appropriate.

SUPPLEMENTARY ANNUAL REPORT FORM: GROUND WATER MONITORING INFORMATION

SECTION 1: REPORT VALUES OF INDICATOR PARAMETERS FROM SAMPLES COLLECTED DURING BASELINE YEAR. OAC 3745-65-94(A)(2)(b) (For upgradient wells, include mean and variance statistics following concentration values. After first submittal of baseline data, report only upgradient well values and statistics on this page.)

Well ID	Date Sampled	TOH (mg/L)	TOC (mg/L)	pH (S.U.)	Specific Conductance (uMHOS)

NOT APPLICABLE. FACILITY IS IN ASSESSMENT. (SEE ATTACHED REPORT)

SUPPLEMENTARY ANNUAL REPORT FORM: GROUND WATER MONITORING INFORMATION

SECTION 2: REPORT STATISTICAL EVALUATION OF INDICATOR PARAMETERS (RESULTS OF t-TEST) OAC 3745-65-94(A)(2)(b) [Indicate t-test method used: ____ AR t-test or ____ CABF t-test (check one)]

SEMI-ANNUAL SAMPLING

Well ID	Date Sampled	TOH (mg/L)	TOC (mg/L)	pH (S.U.)	Specific Conductance (uMHOS)

NOT APPLICABLE. FACILITY IS IN ASSESSMENT. (SEE ATTACHED REPORT)

Mean
Variance
Background Mean
t*
tc
Significant difference at .01
(Yes or No)

Well ID	Date Sampled	TOH (mg/L)	TOC (mg/L)	pH (S.U.)	Specific Conductance (uMHOS)

NOT APPLICABLE. FACILITY IS IN ASSESSMENT. (SEE ATTACHED REPORT)

Mean
Variance
Background Mean
t*
tc
Significant difference at .01
(Yes or No)

SUPPLEMENTARY ANNUAL REPORT FORM: GROUND WATER MONITORING INFORMATION

SECTION 3: REPORT RESULTS OF THE EVALUATION OF GROUND WATER SURFACE ELEVATIONS, AND A DESCRIPTION OF THE RESPONSE TO THAT EVALUATION, WHERE APPLICABLE OAC 3745-65-94(A)(2)(c)

Well Elevations in MSL by Sampling Date

Well I.D.	1st Quarter	2nd Quarter	3rd Quarter	4th Quarter
Date:				

SUMMARIZE RESULTS OF AND DESCRIBE RESPONSE TO EVALUATION OF ELEVATIONS

NOT APPLICABLE. FACILITY IS IN ASSESSMENT. (SEE ATTACHED REPORT)

SUPPLEMENTARY ANNUAL REPORT FORM: GROUND WATER MONITORING INFORMATION

SECTION 4: REPORT RESULTS OF GROUND WATER QUALITY ASSESSMENT PROGRAM OAC 3745-65-94(B) (Provide summary only.)

SEE ATTACHED REPORT.

RESOURCE CONSERVATION AND RECOVERY ACT

GROUNDWATER QUALITY ASSESSMENT PROGRAM ANNUAL REPORT FOR 1989
(SUPPLEMENTARY ANNUAL REPORT FORM: GROUNDWATER MONITORING INFORMATION)

FEED MATERIALS PRODUCTION CENTER

March 1, 1989

Prepared by: Westinghouse Materials Company of Ohio
P.O. Box 398704
Cincinnati, Oh. 45239-8704

Prepared For: U. S. Department of Energy
P.O. Box 398705
Cincinnati, Oh. 45239-8705

Under Contract DE-AC05-86OR21600

FMPC RCRA ANNUAL REPORT FOR CALENDAR YEAR 1989

TABLE OF CONTENTS

1.0 Purpose 1

2.0 Summary of RCRA Groundwater Monitoring Activities Through 1988 2

3.0 RCRA Groundwater Quality Assessment Activities Conducted During 1989 3

3.1 Revision of Groundwater Quality Program Assessment Plan 4

3.1.1 Description of Assessment Well Locations 7

3.2 Summary of Sampling Performed 9

3.2.1 40 CFR 264 Appendix IX Sampling 9

3.3 Summary of Groundwater Quality Assessment Data Evaluation 10

3.3.1 General Approach for Evaluating Assessment Data 10

3.3.2 Establishment of Background Values for Site Specific Parameters 11

3.3.3 Empirical Comparisons To Calculated Background 12

3.3.4 Evaluation of Water Level Data 18

4.0 Continuing Data Evaluation 18

RCRA Assessment Monitoring Data Tables March 1988 - June 1989 ..... Appendix I

Well Data Summary Graphs..... Appendix II

Water Elevation Data Tables ..... Appendix III

August 1989 Sampling Round Laboratory Analysis Data Sheets ..... Appendix IV

November 1989 Sampling Round Laboratory Analysis Data Sheets ..... Appendix V

FMPC RCRA ANNUAL REPORT FOR CALENDAR YEAR 1989

LIST OF TABLES AND FIGURES

TABLE 1 Selected RI/FS Wells and Site Specific Parameters for the RCRA Assessment Program 5

TABLE 2 Representative Background Concentrations of RCRA Assessment Constituents in Upgradient Wells 13

TABLE 3 Location and Concentrations of Organic Constituents 14

TABLE 4 List of Wells And Sampling Rounds With Constituents Above the Primary Maximum Concentration Limits 16

TABLE 5 List of Wells And Sampling Rounds With Constituents Above the Secondary Maximum Concentration Limits 17

FIGURE 1 General Monitoring Well Depths and Screen Locations ..6

FIGURE 2 FMPC RCRA Groundwater Monitoring Wells 8

FMPC RCRA ANNUAL REPORT FOR CALENDAR YEAR 1989

1.0 PURPOSE

The Feed Materials Production Center (FMPC) is currently conducting an assessment of the groundwater quality in the vicinity of Waste Pit 4, one of six (6) inactive waste disposal units (pits) at the FMPC. These six (6) pits are located together in the FMPC Waste Pit Area northwest of the FMPC production area. Waste Pit 4, which has undergone interim closure, is regulated under the Resource Conservation and Recovery Act (RCRA) due to the disposal of barium salts in this pit from 1980 to 1983.

The purpose of this assessment is to determine:

(a) The rate and extent of migration for any hazardous waste or hazardous waste constituents in the groundwater which can be attributed to leakage from Waste Pit 4; and

(b) The concentrations of any hazardous waste or hazardous waste constituents in the groundwater which can be attributed to leakage from Waste Pit 4.

This report has been prepared to satisfy the reporting requirements, defined in the Ohio Administrative Code OAC 3745-65-94 (b), and the Code of Federal Regulations 40 CFR 265.94 (b), for the RCRA Groundwater Quality Assessment Program activities conducted at the Feed Materials Production Center during calendar year 1989. As stated in these regulations, any facility conducting a groundwater quality assessment under RCRA must submit a report on the progress

made during the previous year towards completing the assessment. This report must be submitted to the regulatory agencies by March 1, 1990.

2.0 SUMMARY OF RCRA GROUNDWATER MONITORING ACTIVITIES THROUGH 1988

A RCRA detection monitoring program for FMPC Waste Pit 4 was initiated in August 1985. Samples were collected and analyzed from 41 wells under this detection program from August 1985 to November 1987 (RCRA Rounds 1-5). In accordance with OAC 3745-65-93 and 40 CFR 265.93, the Ohio Environmental Protection Agency (OEPA) and the United States Environmental Protection Agency (USEPA) were notified by the Department of Energy (DOE) on November 13, 1987 that FMPC Waste Pit No. 4 could be affecting groundwater quality. This notification was based on statistical comparisons conducted on the analytical results of groundwater samples, monitored for parameters used as indicators of groundwater contamination, which were taken from wells upgradient and downgradient of Waste Pit No. 4. These comparisons indicated that statistically significant changes had occurred in several indicator parameters that were monitored in wells upgradient and downgradient of Waste Pit 4.

On November 25, 1987 a RCRA Groundwater Quality Assessment Program Plan for Waste Pit No. 4 was submitted to the OEPA and the USEPA. This plan stated that the groundwater assessment program for Waste Pit No. 4 would be conducted as part of the ongoing Comprehensive Environmental Response, Compensation, and Liability Act (CERCLA) Remedial Investigation/Feasibility Study (RI/FS) at the FMPC. The RCRA and CERCLA monitoring programs were consolidated due to the

similarity of objectives for the RCRA groundwater assessment and the RI/FS program. Consequently, data for the RCRA groundwater quality assessment program was collected during the first four rounds of sampling for the RI/FS program.

The first round of combined RCRA Assessment and RI/FS groundwater sampling took place in March and April 1988. The second round of sampling occurred in June and July 1988. Round three was performed in October and November 1988, and round four was completed in March 1989.

Groundwater samples taken during these four rounds of combined RCRA Assessment and RI/FS monitoring were analyzed for over 200 parameters, including radionuclides and general water quality indicators. Also, samples taken from several wells during the first round of sampling for the combined programs, were analyzed for a set CERCLA Hazardous Substance List parameters supplemented with selected 40 CFR 264 Appendix IX parameters (extended HSL list). The results of this extended HSL sampling has been summarized in the FMPC RCRA Annual report for calendar year 1988.

3.0 RCRA GROUNDWATER QUALITY ASSESSMENT ACTIVITIES CONDUCTED DURING 1989

In late December, 1989, the FMPC received a final report from the USEPA titled "Comprehensive Ground-Water Monitoring Evaluation". This report provided the results of an audit performed in June 1989 by the Planning Research Corporation (PRC), a contractor for the USEPA. The observations and findings contained in this report are currently being addressed in the FMPC groundwater quality

assessment program, and will be discussed in the next revision of the Groundwater Quality Assessment Program Plan.

The information provided below covers the progress made by the FMPC during 1989 towards completing an assessment of the groundwater quality in the vicinity of Waste Pit 4.

3.1 Revision of the Groundwater Quality Assessment Program Plan

In March 1989, following the four rounds of combined RCRA Assessment and RI/FS sampling, a revision of the RCRA Groundwater Quality Assessment Program Plan (GQAPP) was submitted to the OEPA and USEPA in March 1989. That plan discussed the selection of 43 wells and 28 site specific non-radiological parameters for the continuation of the RCRA Groundwater Quality Assessment Monitoring Program. The basis for the selection of these wells and site specific parameters was the RCRA detection monitoring program data and the combined RCRA Assessment and RI/FS program data available at that time. Table 1 lists the 43 RCRA Assessment wells and the 28 site specific parameters. Figure 1 indicates the relative depths of different series of wells used in this program. A detailed discussion of the rationale for the selection of these wells and parameters is presented in the revised GQAPP issued to the OEPA in March 1989.

This report addresses only those parameters selected in March 1989 for the RCRA Groundwater Quality Assessment Program.

FMPC RCRA ANNUAL REPORT FOR CALENDAR YEAR 1989

TABLE 1

Selected RI/FS Wells and Site Specific Parameters for the RCRA Assessment Program

PARAMETERS	RATIONALE
Cobalt	A
Beryllium	A
Zinc	A
Vanadium	A
Nickel	A
Copper	A
Magnesium	A
Calcium	A
Aluminum	A
Barium	A
Chromium	A
Lead	A
Silver	A
Iron	A
Fluoride	A
Nitrate	A,B
Chloride	A,B
Sulfate	A,B
pH	I
Conductivity	I
TOC	I
TOX	I
Tetrachloroethene	A
Methylene chloride	B
Dichloroethane	B
Acetone	B
Trichloroethene	C
Toluene	B

UPGRADIENT TILL WELLS
1024
1052

DOWNGRADIENT TILL WELLS
1027
1080
1079
1004
1074
1031
1028
1072
1030
1038
1081
1083
1082
1025

UPGRADIENT SAND & GRAVEL WELLS
2066/3066
2043/3043

DOWNGRADIENT SAND & GRAVEL
3001/4001
2084/3084
2021
2019/3019
2027
2010/3010/4010
2013/3013/4013
2051/3051
2055/3055
3008/4008
3024
2037/3037

A Major constituent of Pit 4
B Constituent found in waste pit area groundwater
C Constituent of Pit 4
I Groundwater Indicator Parameter

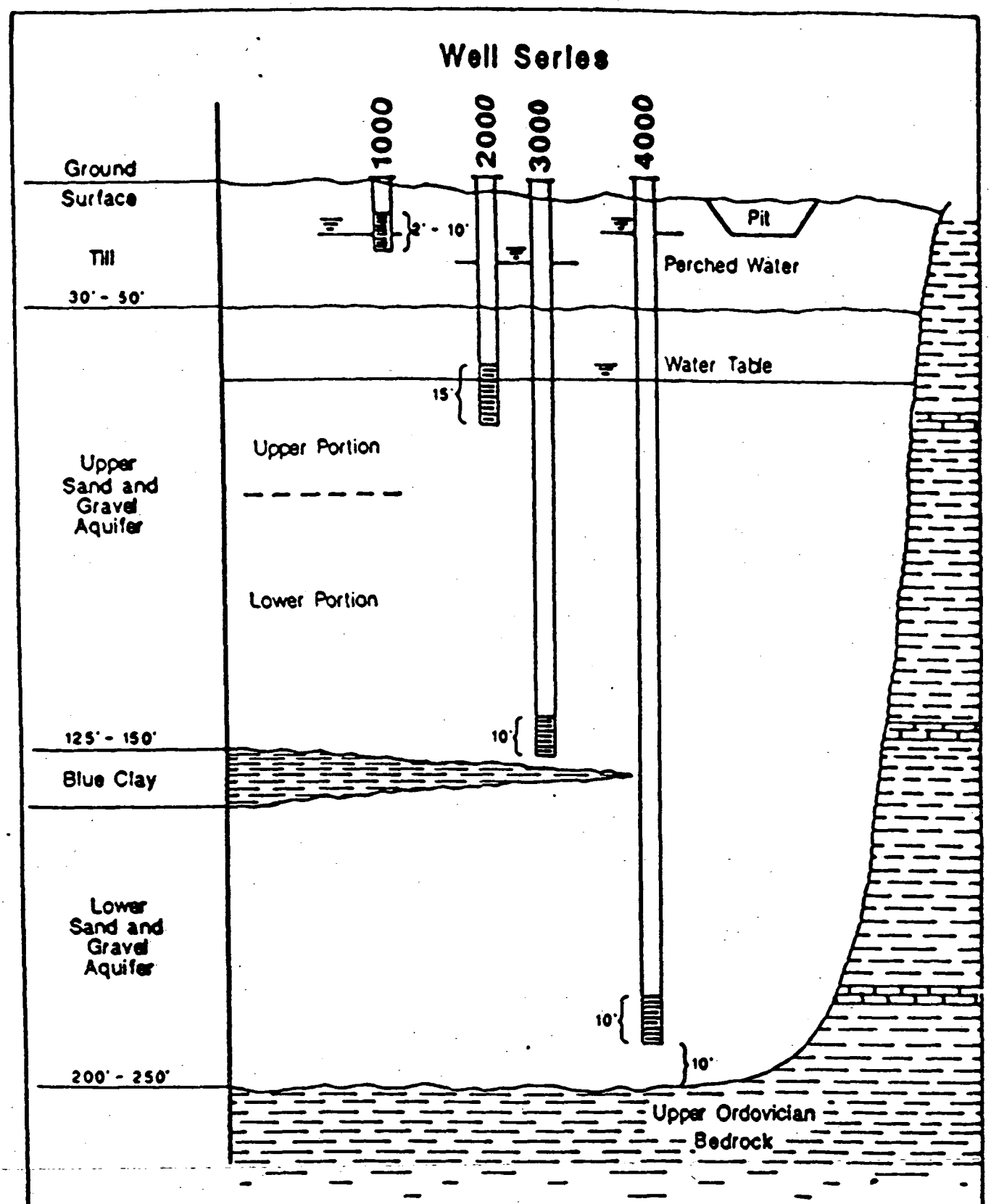

RI/FS General Monitoring Well Depths and Screen Locations

Figure 1

3.1.1 Description of Assessment Well Locations

In the March 1989 revision of the GQAPP, the technical difficulties associated with performing a groundwater assessment on Pit 4 exclusive of interference from the other five (5) pits were indicated. The conclusions, discussed in detail in the March 1989 revision of the GQAPP, were based on the facts that the waste pits are located very close to each other, and that similar materials had been placed in several of the pits. As a result, forty-three (43) RCRA assessment groundwater monitoring wells were selected at both upgradient and downgradient locations to allow monitoring of the entire Waste Pit Area. Figure 2 provides the locations of the wells being monitored for the RCRA assessment program.

Wells 1024 and 1052 were selected as being the most representative of background for the Waste Pit Area glacial till. These wells are located 500 feet north and 1400 feet northeast of the pit area, respectively. The presence of a groundwater mound in the Waste Pit Area causes flow in the glacial till to be radial. This groundwater flow pattern in the till, influenced the selection of the downgradient till wells. Fourteen downgradient till wells were selected to encircle the Waste Pit Area downgradient from the groundwater mound.

Groundwater in the sand and gravel aquifer flows towards the east. Upgradient sand and gravel well clusters 2066/3066 and 2043/3043 are located, 2300 feet northwest and 1500 feet respectively, west of the Waste Pit Area. These wells are all hydraulically upgradient from the Waste Pit Area. Twenty-three sand

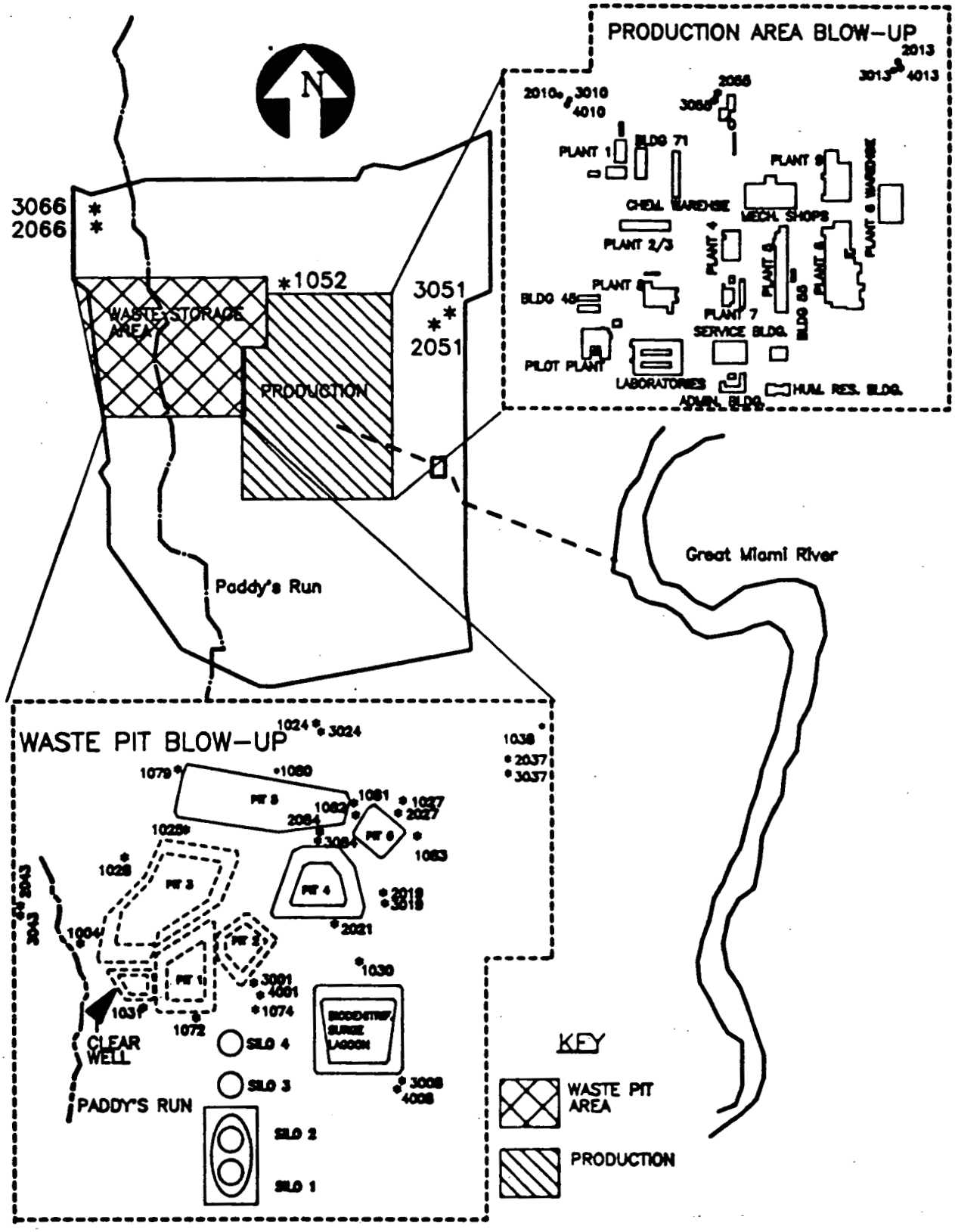

FMPC RCRA GROUND WATER MONITORING WELLS

FMPC RCRA Groundwater Quality Assesment Annual Report
March 1989

Figure 2

and gravel wells, located either east or northeast of the Waste Pit Area, were selected to monitor the groundwater flowing downgradient from the waste pit area.

3.2 Summary of Sampling Performed

The first round of RCRA assessment sampling for 1989 was accomplished with the completion of the fourth round of RI/FS sampling in March 1989. As indicated in the March 1989 revision of the GQAPP, the 43 wells listed on Table 1 were to be sampled quarterly in February, May, August, and November of each year to continue the RCRA Groundwater Quality Assessment Program. Due to delays in subcontract placement, sampling of these wells was initiated in June 1989 instead of May 1989. The quarterly sampling was put back on schedule with the August 1989 round of sampling. The last round of RCRA assessment sampling for 1989 was performed in November 1989.

3.2.1 40 CFR 264 Appendix IX Sampling

During the August 1989 round of RCRA assessment sampling, several wells were also sampled for 40 CFR Appendix IX parameters. This Appendix IX sampling was performed to fulfill the RCRA facility permit requirements of 40 CFR 270. The analytical results from this Appendix IX sampling will be utilized in the continuing assessment of the groundwater quality. The wells chosen for the Appendix IX sampling were upgradient wells 1052, 2043 and 3043, and downgradient wells 1025, 1031, 1074, 1079, 1080, 1082, 2019, 3019, 2027, 2037, 3037, 2084,

and 3084. These wells were selected to provide indication of the presence of any Appendix IX parameters in both the till and sand and gravel at locations upgradient and downgradient of the Waste Pit Area.

3.3 Summary of Groundwater Quality Assessment Data Evaluation

At the time of publication of this report, a complete set of analytical results had been received from the offsite analytical laboratories for five (5) rounds of RCRA assessment sampling through June 1989. This group of data is presented in tabular form in Appendix I.

Only partial analytical results have been received from the offsite analytical laboratories for the August and November 1989 sampling. This data has not been fully tabulated at the time of publication of this report. Laboratory analysis data sheets covering this partial group of data are provided in Appendix IV and Appendix V respectively at EPA's specific request. Cross references for well numbers to sample numbers are also provided at the beginning of Appendix IV and Appendix V to facilitate review of this "raw" data. **IT MUST BE EMPHASIZED THAT INDEPENDENT VERIFICATION AND VALIDATION OF THE DATA PRESENTED IN APPENDIX IV AND APPENDIX V HAS NOT BEEN COMPLETED AT THE TIME OF PUBLICATION OF THIS REPORT.**

3.3.1 General Approach for Evaluating Assessment Data

Data received from the combined RCRA assessment and RI/FS monitoring resulted in the selection of different upgradient and downgradient wells for the waste

storage area than the wells used for the RCRA detection monitoring program. Also, site specific parameters were selected for analysis on samples taken from these wells. In several cases, new background levels have to be established for these wells and parameters. Details on the selection of the wells and site specific parameters are presented with the March 1989 GQAPP.

The general approach towards evaluating RCRA assessment data is as follows: (1) Establish average background concentrations for site specific constituents in the assessment program upgradient wells, (2) Where appropriate, compare the new background data to previously established background well data, (3) Perform empirical and statistical comparisons of downgradient well data to background averages and Maximum Concentration Limits to determine if the parameters found in the groundwater are present in statistically significant quantities, (4) Determine the rate and extent of migration of all constituents found in statistically significant quantities in downgradient wells. A discussion of the progress made during 1989 is presented below.

3.3.2 Establishment of Background Values for Site Specific Parameters

Calculation of average background values of the constituents found in background wells (1024, 1052, 2043/3043, 2066/3066) have been determined using the tabulated data available for the first five rounds of RCRA assessment. For the data presented in Appendix I, a statistically appropriate number of values was not available for some constituents. In general, four or more values are needed to provide a "reasonably normal distribution" according statistical Central

Limit Theory. However, representative background values were determined for all 35 site specific parameters using the data points available. Table 2 provides the results of these representative constituent concentration determinations. It should be noted that non-detectable values were not used in this preliminary assessment and that statistical methods, such as Cohen's method, have not yet been used for determining any of the values presented in Table 2. To determine if the constituent was sampled or received a non-detectable value, refer to the data provided in Appendix I of this report. Additional data points, which will be forthcoming from ongoing sampling efforts, will be included in updated determinations of background concentrations in future reports on this RCRA groundwater quality assessment program.

3.3.3 Empirical Comparisons To Calculated Background

A summary empirical comparison between individual wells and the calculated background values was done for several of the parameters sampled during the first five rounds. Appendix II provides charts illustrating these comparisons in graphical form. Upgradient concentrations are indicated by the horizontal lines across the chart, these were used as a baseline for comparison.

There were very few detectable values for organic constituents. These constituents have not been included in the graphical analysis. Table 3 lists the organic chemicals, and the locations and rounds in which they were detected.

A summary comparison was also completed on all of the wells to determine the

FMPC RCRA ANNUAL REPORT FOR CALENDAR YEAR 1989

Table 2

REPRESENTATIVE CONCENTRATIONS OF RCRA ASSESSMENT CONSTITUENTS
IN UPGRADIENT WELLS

Constituents	1024	1052	Combined	2043	2066	Combined	3043	3066	Combined
1,1-Dichloroethane	ND	ND	ND	ND	ND	ND	ND	ND	ND
2-Propanone	ND	ND	ND	ND	ND	ND	ND	ND	ND
Aluminum	0.1206	0.337	0.2288	0.116	0.082	0.099	0.09	0.112	0.101
Barium	0.0914	0.089	0.0902	0.192	0.717	0.4545	0.268	0.411	0.3395
Beryllium	ND	ND	ND	ND	ND	ND	ND	ND	ND
Calcium	96.5	101.2	98.85	98.3	71.9	85.1	85.1	155.8	120.45
Chloride *	4.66	4.4	4.53	43.51	71.8	57.655	10.29	578.6	294.445
Chromium	0.059	0.029	0.044	0.033	0.023	0.028	0.021	0.034	0.0275
Cobalt	ND	0.0131	0.0131	ND	ND	ND	ND	ND	ND
Copper	0.013	0.0137	0.01335	0.022	ND	0.022	0.022	ND	0.022
Fluoride	1.002	1.08	1.041	0.49	0.804	0.647	0.332	0.215	0.2735
Iron	1.76	0.159	0.9595	0.666	1.66	1.163	3.38	14.06	8.72
Lead	0.0034	0.0028	0.0031	0.0026	0.012	0.0073	0.013	0.002	0.0075
Magnesium	40.8	41.2	41	35.6	27.13	31.365	25.7	43.9	34.8
Methylene Chloride	ND	ND	ND	ND	ND	ND	ND	ND	ND
Nickel	0.0623	0.0134	0.03785	0.022	ND	0.022	0.02	ND	0.02
Nitrate	ND	0.13	0.13	ND	0.1	0.1	ND	0.23	0.23
Silver	0.0105	0.017	0.01375	0.017	0.014	0.0155	ND	0.0182	0.0182
Sulfate	77.2	93.5	85.35	48.1	67.9	58	42.45	51.7	47.075
Tetrachloroethane	ND	ND	ND	ND	ND	ND	ND	ND	ND
Toluene	ND	ND	ND	ND	ND	ND	ND	ND	ND
TOC	3.266	4.69	3.978	4.93	6.36	5.645	3.32	14.5	8.91
TOX	0.067	0.0078	0.0374	0.173	ND	0.173	0.024	ND	0.024
Trichloroethane	ND	ND	ND	ND	ND	ND	ND	ND	ND
Vanadium	0.0195	0.0195	0.0195	0.0234	0.0167	0.02005	0.0143	0.0258	0.02005
Zinc	0.0317	0.0317	0.0317	0.0568	0.0202	0.0385	0.0318	0.0253	0.02855
Conductivity	706	687	696.5	784	753	768.5	513	1822	1167.5
pH	7.23	7.38	7.305	7.23	7.05	7.14	7.41	7.12	7.265

ND - Not Detected NS - Not Sampled

* Further evaluation needed due to anomalies in the raw data

Representative values do not consider the statistical significance of non-detected rounds, their significance in a statistical analysis has yet to be determined.

FMPC RCRA ANNUAL REPORT FOR CALENDAR YEAR 1989

Table 3

Location and Concentrations of Organic Constituents

Well #	Round	Constituent	Concentration
1083	5	Trichloroethene	0.029 ppm
2019	1	2-Propanone	0.013 ppm
		Methylene Chloride	0.022 ppm
3001	1	Toluene	0.01 ppm
3051	5	Toluene	0.008 ppm
		Trichloroethene	0.009 ppm

NOTE: Statistical determinations have not been done on any of the data above.

concentration of each constituent as it compares to the Maximum Concentration Limits in 40 CFR 265 Appendix III and 40 CFR 143.3. Table 4 contains the results of the comparison of primary MCL's to the well concentrations. Samples with concentrations above the primary MCL are listed along with the well number and the round in which the sample was taken. From this summary it can be seen that there are two constituents that pose a concern. Chromium is found to be above the primary MCL for half of the till wells and some of the sand and gravel wells. Also, background well 1024 has a concentration of Chromium above the primary MCL. Statistical determinations will have to be done to determine if these constituents are present in statistically significant quantities. Nitrate is another constituent that has been analyzed with concentrations frequently above the MCL, and because of the low concentrations of this constituent in the background wells, a more involved study will have to be conducted to determine its origin.

Table 5 is a summary of wells in which some constituents were found to be above the secondary Maximum Concentration Limits for drinking water. Samples with a higher concentration of a particular constituent than that declared to be a secondary MCL are listed along with the well number and the round when the sample was taken. From this table we can determine that Sulfates and Chloride are of concern in many wells. Chloride has been found in background wells and Sulfates are present in several downgradient wells.

FMPC RCRA ANNUAL REPORT FOR CALENDAR YEAR 1989

Table 4

List of Wells and Sampling Rounds With Constituents
Above the Primary Maximum Concentration Limits

Constituent	Well #	Sampling Round
Chromium	1024	2
"	1025	4,5
"	1028	5
"	1081	6
"	2027	6
"	2084	5,6
"	3024	2
"	3037	6
"	3084	5,6
"	4013	6
Silver	1079	6
"	1080	6
Lead	1080	1
Nitrates	1025	1,3,4,5
"	1028	5
"	1031	3,4,5
"	1081	1,2,3,4,5
"	2019	1,2,3,4,5
"	2021	4,5
"	2084	2,3
"	3008	3
"	3010	1
"	3019	2,3,4
"	3084	3,4

NOTE: Statistical determinations have not been done on any of the data above.

FMPC RCRA ANNUAL REPORT FOR CALENDAR YEAR 1989

Table 5

List of Wells and Sampling Rounds With Constituents Above the Secondary Maximum Concentration Limits

Constituent	Well #	Sampling Round
Chloride	1025	1,3,4,5
"	1028	5
"	1031	3,4,5
"	3066	1,2,3,5
pH	1027	1
"	1028	5
"	1031	3,4
"	1038	3
"	2066	2
"	3013	3
Sulfate	1025	3,5
"	1027	4
"	1028	5
"	1031	3,4
"	1074	2
"	1079	2
"	1081	1,2,3,5
"	1082	1,3,5
"	2010	2,3
"	2021	3
"	2027	1,2,4,5
"	2051	2,5
"	2084	1,2,4,5
"	3010	1,2,3,4,5
"	3013	1,2,3,5
"	3019	1,2,4,5
"	3037	1,2,3,4,5
"	3055	2,4,5
"	3084	1,2,3,4,5
"	4013	4,5

NOTE: Statistical determinations have not been done on any of the data above.

3.3.4 Evaluation of Water Level Data

Appendix III provides a listing of the water elevation data collected during 1989. Evaluation of the water level data indicates the continuing presence of a groundwater mound in the Waste Pit Area till. It appears from review of the water level data, that this mound has shifted slightly to the north since issuance of the previous FMPC RCRA Annual Report for Calendar Year 1988. Groundwater flow in the sand and gravel under the Waste Pit Area is still towards the east.

4.0 Continuing Data Evaluation

Statistical analyses will be conducted on the wells in tables 3, 4 and 5 to determine the statistical significance of the concentrations compared to background. Areas surrounding "problem" wells will be further investigated to determine the source and extent of migration of any plume. If evidence of a plume is found in the surrounding wells, isoconcentration diagrams will be developed to delineate the plume. If surrounding wells do not indicate a pattern of migration, then a more localized assessment of the ground water will be performed around the area in question. In these cases other methods of sampling such as grab sampling may be performed. Grab sampling may involve taking a one time sample using suitable grab sampling equipment instead of a dedicated well. If an area is determined to confirm the farthest reaches of a plume, then a dedicated well can be installed for more frequent monitoring.

FMPC RCRA ANNUAL REPORT FOR CALENDAR YEAR 1989

APPENDIX I

RCRA Assessment Monitoring Data Tables Through June 1989

TABLE 2 PARAMETERS FOR ALL RCRA WELLS
(FOR ALL ROUNDS)

---- ALL CONCENTRATIONS IN PPM ----
---- EXCEPT * = pCi/l ** = ug/l ----

WELL PARAMETER	ROUND1		ROUND2		ROUND3		ROUND4		RCRA-JUNE '89	
1024										
Conductance (umhos/cm)	480		700		575		800		975	
pH (S.U.)	7.1		7.21		7.39		7.10		7.35	
TC-99*	<30.0		<30.0		<30.0		<30.0		<30.0	
TH-228*	<1.0		<1.0		<1.0		<1.0		1.6 +/- 0.8	
TH-230*	<1.0		<1.0		<1.0		<1.0		2.0 +/- 0.8	
U-234*	<1.0		1.7 +/- 0.4		<1.0		<1.0		1.9 +/- 0.4	
U-235/236*	<1.0		<1.0		<1.0		<1.0		<1.0	
U-238*	<1.0		<1.0		<1.0		<1.0		1.5 +/- 0.3	
U-TOTAL **	<1		2 +/- 1		<1		1 +/- 1		4 +/- 1	
1,1-Dichloroethane									.005	U
2-Propanone									.002	BJ
Aluminum									.1206	
Barium	.091		.2	U	.09		.09		.0944	
Beryllium									.0018	
Calcium	83.8		130.0		90.4		89.0		89.2	
Chloride	1.4		18.0		1.9		1.5		.5	U
Chromium	.02	U	.12		.02	U	.022		.0345	
Cobalt									.01	U
Copper	.01	U	.025	U	.01	U	.013		.01	U
Fluoride	.83		1.3		.94		1.0		.94	
Iron	.667		4.9		2.1		.061		1.074	
Lead	.05	U	.2	U	.004		.002	U	.0027	
Magnesium	40.5		31.0		44.4		44.0		44.2	
Methylene chloride									.01	B
Nickel	.021		.18		.02	U	.026		.0224	
Nitrate							.05	U	.1	U
Nitrates	.1	U	.1	U	.1	U				
Silver	.01	U	.01	U	.01	U	.0005	U	.0105	
Sulfate	50.0		130.0		109.0		48.0		49.1	
Tetrachlorethene									.005	U
Toluene									.005	U
Total Organic Halides					.05	U	.01	U	.067	
Total organic carbon									3.266	
Trichloroethene									.005	U
Vanadium									.0195	
Zinc									.0317	

43

1147

TABLE 2 PARAMETERS FOR ALL RCRA WELLS
(FOR ALL ROUNDS)

---- ALL CONCENTRATIONS IN PPM ----
---- EXCEPT * = pCi/l ** = ug/l ----

WELL PARAMETER	ROUND1		ROUND2		ROUND3		ROUND4		RCRA-JUNE '89	
1025										
Conductance (umhos/cm)	2900		3520		3450		3400		3850	
pH (S.U.)	7.0		6.84		6.73		7.0		6.62	
TC-99*	<30.0		30.3 +/- 8.0		<30.0		<30.0		<30.0	
TH-228*	1.4 +/- 0.8		<1.0		<1.0		<1.0		<1.0	
TH-230*	1.1 +/- 0.7		<1.0		<1.0		<1.0		<1.0	
U-234*	2.5 +/- 0.5		1.7 +/- 0.3		2.9 +/- 0.6		4.9 +/- 1.3		3.2 +/- 0.5	
U-235/236*	<1.0		<1.0		<1.0		<1.0		<1.0	
U-238*	2.4 +/- 0.5		2.0 +/- 0.4		3.4 +/- 0.6		5.4 +/- 1.3		3.1 +/- 0.5	
U-TOTAL **	8 +/- 1		9 +/- 2		9 +/- 1		10 +/- 2		11 +/- 3	
1,1-Dichloroethane	.005	U							.005	U
2-Propanone	.011	B							.003	BJ
Aluminum	.175	B							.287	
Barium	.0573	B			.091		.086		.0665	
Beryllium	.0024	U							.0025	
Calcium	386.0				520.0		521.0		499.0	
Chloride					845.0		940.0		830.0	
Chromium	.0017	U			.02	U	.066		.0618	
Cobalt	.0052	U							.0159	
Copper	.0067	U			.01	U	.034		.01	U
Fluoride					.54		.44		.49	
Iron	.304				.218		.82		.111	
Lead	.0105	UN			.002	U	.003		.002	U
Magnesium	150.0				208.0		218.0		210.0	
Methylene chloride	.016	B							.01	B
Nickel	.0138	B			.024		.143		.097	
Nitrate							176.0		164.0	
Nitrates	19.5				45.4					
Silver	.0043	U			.0005	U	.0005	U	.01	U
Sulfate					390.0		211.0		277.0	
Tetrachlorethene	.005	U							.005	U
Toluene	.005	U							.005	U
Total Organic Halides					.05	U	.05	U	.0599	
Total organic carbon									4.13	
Trichloroethene	.001	BJ							.005	U
Vanadium	.0034	U							.0673	
Zinc	.0155	B							.0305	

44

1147

TABLE 2 PARAMETERS FOR ALL RCRA WELLS
(FOR ALL ROUNDS)

ALL CONCENTRATIONS IN PPM
EXCEPT * = pCi/l ** = ug/l

WELL PARAMETER	ROUND1		ROUND2		ROUND3		ROUND4		RCRA-JUNE '89	
1027										
Conductance (umhos/cm)	725		750		620		6200		710	
pH (S.U.)	6.3		7.3		7.1		6.95		7.1	
TC-99*	<30.0		<30.0		<30.0		<30.0		<30.0	
TH-228*	1.2 +/- 0.4		<1.0		<1.0		<1.0		<1.0	
TH-230*	<1.0		<1.0		<1.0		<1.0		<1.0	
U-234*	<1.0		<1.0		<1.0		<1.0		<1.0	
U-235/236*	<1.0		<1.0		<1.0		<1.0		<1.0	
U-238*	<1.0		<1.0		<1.0		<1.0		<1.0	
U-TOTAL **	1 +/- 1		<1		2 +/- 1		<1		1 +/- 1	
1,1-Dichloroethane									.005	U
2-Propanone									.003	BJ
Aluminum									.127	
Barium	.051		.2	U	.037		.077		.0689	
Beryllium									.001	U
Calcium	105.0		130.0		67.5		125.0		124.0	
Chloride	8.8		9.6		7.9		3.0		2.0	
Chromium	.02	U	.01	U	.02	U	.03		.0346	
Cobalt									.01	U
Copper	.01	U	.03	U	.01	U	.014		.01	U
Fluoride	1.2		1.7		1.1		.96		1.0	
Iron	.3		2.1		.13		.106		.631	
Lead	.05	U	.005	U	.002	U	.002	U	.002	U
Magnesium	38.5		45.0		24.4		48.3		47.4	
Methylene chloride									.011	B
Nickel	.022	U	.04	U	.02	U	.02		.02	U
Nitrate							.1	U	.44	
Nitrates	.3		.13		.1	U				
Silver	.02	U	.01	U	.02	U	.0005	U	.0128	
Sulfate	60.0		140.0		96.7		432.0		164.0	
Tetrachlorethene									.005	U
Toluene									.005	U
Total Organic Halides					.05	U	.05	U	.0116	
Total organic carbon									3.45	
Trichloroethene									.005	U
Vanadium									.0224	
Zinc									.0208	

45

1147

TABLE 2 PARAMETERS FOR ALL RCRA WELLS
(FOR ALL ROUNDS)

---- ALL CONCENTRATIONS IN PPM ----
---- EXCEPT * = pCi/l ** = ug/l ----

WELL	PARAMETER	ROUND1	ROUND2	ROUND3	ROUND4	RCRA-JUNE '89	
1028							
	Conductance (umhos/cm)					3750	
	pH (S.U.)					5.91	
	TC-99*					<30.0	
	TH-228*					<1.0	
	TH-230*					<1.0	
	U-234*					8.6 +/- 1.2	
	U-235/236*					<1.0	
	U-238*					22.6 +/- 2.8	
	U-TOTAL **					60 +/- 10	
	1,1-Dichloroethane					.005	U
	2-Propanone					.006	BJ
	Aluminum					.275	
	Barium					.106	
	Beryllium					.0022	
	Calcium					448.0	
	Chloride					520.0	
	Chromium					.0637	
	Cobalt					.017	
	Copper					.01	U
	Fluoride					.225	
	Iron					.164	
	Lead					.002	U
	Magnesium					190.0	
	Methylene chloride					.01	B
	Nickel					.981	
	Nitrate					156.0	
	Silver					.01	U
	Sulfate					643.0	
	Tetrachlorethene					.005	U
	Toluene					.005	U
	Total Organic Halides					.0324	
	Total organic carbon					9.08	
	Trichloroethene					.005	U
	Vanadium					.0611	
	Zinc					.0552	

46

1147

TABLE 2 PARAMETERS FOR ALL RCRA WELLS
(FOR ALL ROUNDS)

---- ALL CONCENTRATIONS IN PPM ----
---- EXCEPT * = pCi/l ** = ug/l ----

WELL	PARAMETER	ROUND1	ROUND2	ROUND3	ROUND4	RCRA-JUNE '89	
1030							
	Conductance (umhos/cm)				1580		
	pH (S.U.)				7.0		
	TC-99*			<30.0			
	TH-228*			<1.0			
	TH-230*			<1.0			
	U-234*			15.2 +/- 2.0			
	U-235/236*			<1.0			
	U-238*			10.5 +/- 1.4			
	U-TOTAL **			30 +/- 5			
	1,1-Dichloroethane					.005	U
	2-Propanone					.01	U
	Aluminum					.188	
	Barium					.0647	
	Beryllium					.001	U
	Calcium					154.0	
	Chromium					.0436	
	Cobalt					.01	U
	Copper					.01	U
	Iron					.105	
	Lead					.002	U
	Magnesium					111.0	
	Methylene chloride					.008	B
	Nickel					.136	
	Silver					.0146	
	Tetrachlorethene					.005	U
	Toluene					.005	U
	Trichloroethene					.005	U
	Vanadium					.0325	
	Zinc					.0268	

1147

47

TABLE 2 PARAMETERS FOR ALL RCRA WELLS
(FOR ALL ROUNDS)

---- ALL CONCENTRATIONS IN PPM ----
---- EXCEPT * = pCi/l ** = ug/l ----

WELL PARAMETER	ROUND1	ROUND2	ROUND3	ROUND4	RCRA-JUNE '89
1031					
Conductance (umhos/cm)			3250	2800	3000
pH (S.U.)			9.7	9.19	7.2
TC-99*		<30.0	<30.0	<30.0	<30.0
TH-228*		<1.0	<1.0	<1.0	<1.0
TH-230*		<1.0	<1.0	<1.0	<1.0
U-234*		1.1 +/- 0.3	4.1 +/- 0.7	13.1 +/- 1.9	3.0 +/- 0.5
U-235/236*		<1.0	<1.0	<1.0	<1.0
U-238*		1.4 +/- 0.3	12.8 +/- 1.7	37.6 +/- 4.9	7.3 +/- 1.0
U-TOTAL **		3 +/- 1	33 +/- 6	106 +/- 18	25 +/- 4
1,1-Dichloroethane					
2-Propanone					
Aluminum					.226
Barium			.105	.116	.811
Beryllium					.0019
Calcium			322.0	234.0	313.0
Chloride			1120.0	889.7	1060.0
Chromium			.02 U	.0215	.0364
Cobalt					.0121
Copper			.02	.0238	.01 U
Fluoride			1.5	1.53	1.7
Iron			.015	.118	.601
Lead			.002 U	.002 U	.002 U
Magnesium			7.62	25.4	5.68
Methylene chloride					
Nickel			.03	.0489	.0392
Nitrate				41.4	45.7
Nitrates			25.8		
Silver			.02 U	.0005 U	.0131
Sulfate			113.0	141.8	267.0
Tetrachlorethene					
Toluene					
Total Organic Halides			.67	.896	.74
Total organic carbon					15.8
Trichloroethene					
Vanadium					.0332
Zinc					.0048

48

1147

TABLE 2 PARAMETERS FOR ALL RCRA WELLS
(FOR ALL ROUNDS)

---- ALL CONCENTRATIONS IN PPM ----
---- EXCEPT * = pCi/l ** = ug/l ----

WELL	PARAMETER	ROUND1		ROUND2		ROUND3		ROUND4		RCRA-JUNE '89	
1038											
	Conductance (umhos/cm)	900		890		820		780		810	
	pH (S.U.)	7.0		7.2		6.3		6.85		6.70	
	TC-99*	<30.0		<30.0		<30.0		<30.0		<30.0	
	TH-228*	<1.0		<1.0		<1.0		<1.0		<1.0	
	TH-230*	<1.0		<1.0		<1.0		<1.0		<1.0	
	U-234*	1.7 +/- 0.3		1.9 +/- 0.4		2.3 +/- 0.7		1.5 +/- 0.4		3.1 +/- 0.7	
	U-235/236*	<1.0		<1.0		<1.0		<1.0		<1.0	
	U-238*	1.4 +/- 0.3		1.4 +/- 0.3		1.2 +/- 0.5		1.5 +/- 0.4		2.0 +/- 0.5	
	U-TOTAL **	5 +/- 1		4 +/- 1		4.5 +/- 0.6		4 +/- 1		5 +/- 1	
	1,1-Dichloroethane									.005	U
	2-Propanone									.003	BJ
	Aluminum									.168	
	Barium	.05	U	.045		.04		.05		.0431	
	Beryllium									.001	U
	Calcium	135.0		133.0		126.0		147.0		145.0	
	Chloride	14.9		10.0		2.0		17.5		5.8	
	Chromium	.02	U	.02	U	.02	U	.036		.039	
	Cobalt									.01	U
	Copper	.01	U	.01	U	.01	U	.016		.01	U
	Fluoride	.76		.75		.64		.46		.6	
	Iron	.53		.16		.376		.14		.156	
	Lead	.05	U	.002	U	.002	U	.002	U	.002	U
	Magnesium	60.9		60.6		56.0		66.3		65.4	
	Methylene chloride									.007	B
	Nickel	.02	U	.02	U	.02	U	.029		.0226	
	Nitrate							.1		.1	U
	Nitrates	.1	U	.1	U	.1	U				
	Silver	.01	U	.01	U	.0005	U	.0005	U	.0139	
	Sulfate	200.0		132.0		132.0		153.0		158.0	
	Tetrachlorethene									.005	U
	Toluene									.005	U
	Total Organic Halides			.05	U	.05	U	.05	U	.0105	
	Total organic carbon									1.96	
	Trichloroethene									.005	U
	Vanadium									.0279	
	Zinc									.0115	

1147

49

TABLE 2 PARAMETERS FOR A WELLS
(FOR ALL ROU

ALL CONCENTRATIONS IN
EXCEPT * = pCi/l ** g/l

WELL	PARAMETER	ROUND1		ROUND2		ROUND3		ROUND4		RCRA-JUNE '89	
1052											
	Conductance (umhos/cm)	480		700		575		690		990	
	pH (S.U.)	7.35		7.26		7.26		7.53		7.49	
	TC-99*	<30.0		<30.0		<30.0		<30.0		<30.0	
	TH-228*	<1.0		<1.0		<1.0		<1.0		<1.0	
	TH-230*	<1.0		<1.0		<1.0		<1.0		<1.0	
	U-234*	<1.0		1.5 +/- 0.4		<1.0		4.0 +/- 0.7		6.2 +/- 0.9	
	U-235/236*	<1.0		<1.0		<1.0		<1.0		<1.0	
	U-238*	1.2 +/- 0.5		<1.0		<1.0		1.7 +/- 0.4		3.1 +/- 0.5	
	U-TOTAL **	2 +/- 1		3 +/- 1		2 +/- 1		6 +/- 1		11 +/- 2	
	1,1-Dichloroethane									.005	U
	2-Propanone									.029	B
	Aluminum									.337	
	Barium	.112		.2	U	.081		.057		.106	
	Beryllium									.001	U
	Calcium	91.5		100.0		105.0		110.0		99.5	
	Chloride	5.8		4.0		3.8		5.9		2.5	
	Chromium	.02	U	.01	U	.02	U	.02		.0379	
	Cobalt									.0131	
	Copper	.02	U	.03	U	.01	U	.01	U	.0137	
	Fluoride	1.35		1.3		.92		.9		.94	
	Iron	.005	U	.1	U	.005	U	.06		.258	
	Lead	.05	U	.005	U	.002	U	.002	U	.0028	
	Magnesium	36.4		42.0		39.2		42.0		46.2	
	Methylene chloride									.01	B
	Nickel	.02	U	.04	U	.02	U	.03	U	.0134	
	Nitrate							.11		.15	
	Nitrates	.1	U	.3		.037					
	Silver	.01	U	.01	U	.01	U	.01	U	.017	
	Sulfate	15.0		2.0	U	34.8		85.0		239.0	
	Tetrachlorethene									.005	U
	Toluene									.005	U
	Total Organic Halides					.05	U	.05	U	.0078	
	Total organic carbon									4.69	
	Trichloroethene									.005	U
	Vanadium									.0329	
	Zinc									.0421	

TABLE 2 PARAMETERS FOR ALL RCRA WELLS
(FOR ALL ROUNDS)

---- ALL CONCENTRATIONS IN PPM ----
---- EXCEPT * = pCi/l ** = ug/l ----

WELL	PARAMETER	ROUND1		ROUND2		ROUND3		ROUND4		RCRA-JUNE '89	
1074											
	Conductance (umhos/cm)	1100		1050		825		810		900	
	pH (S.U.)	7.3		7.4		7.91		7.1		7.0	
	TC-99*	<30.0		<30.0		<30.0		<31.6		<30.0	
	TH-228*	<1.0		<1.0		<1.0		<1.0		<1.0	
	TH-230*	<1.0		<1.0		1.6 +/- 0.8		<1.0		<1.0	
	U-234*	1.7 +/- 0.3		3.2 +/- 0.6		3.6 +/- 0.7		2.2 +/- 0.4		1.6 +/- 0.4	
	U-235/236*	<1.0		<1.0		<1.0		<1.0		<1.0	
	U-238*	1.4 +/- 0.3		3.0 +/- 0.6		5.6 +/- 1.0		2.3 +/- 0.5		1.2 +/- 0.3	
	U-TOTAL **	4 +/- 1		7 +/- 1		7 +/- 1		7 +/- 1		3 +/- 1	
	1,1-Dichloroethane	.005	U							.005	U
	2-Propanone	.004	BJ							.003	BJ
	Aluminum	.0418	B							.131	
	Barium	.0836	B	.092		.097		.069		.079	
	Beryllium	.0024	U							.001	U
	Calcium	123.0		121.0		123.0		130.0		128.0	
	Chloride	108.0		105.0		123.0		130.0		130.0	
	Chromium	.0017	U	.02	U	.02	U	.04		.0413	
	Cobalt	.0052	U							.01	U
	Copper	.0067	U	.01	U	.01	U	.01		.01	U
	Fluoride	1.25		1.5		1.05		1.2		1.14	
	Iron	.0492	B	.005	U	.043		.08		.0766	
	Lead	.0105	UW	.002	U	.003		.002	U	.0054	
	Magnesium	62.1		63.9		62.5		63.0		70.6	
	Methylene chloride	.002	BJ							.009	B
	Nickel	.0123	U	.107		.223		.49		.52	
	Nitrate							.02	U	.1	U
	Nitrates	.39		.13		.1	U				
	Silver	.0043	U	.01	U	.02	U	.01		.013	
	Sulfate	60.9		411.0		43.8		64.0		83.9	
	Tetrachlorethene	.005	U							.005	U
	Toluene	.005	U							.005	U
	Total Organic Halides			.05	U	.05	U	.05	U	.01	U
	Total organic carbon									3.28	
	Trichloroethene	.005	U							.005	U
	Vanadium	.0034	U							.0248	
	Zinc	.0143	B							.0229	

51

1147

TABLE 2 PARAMETERS FOR ALL RCRA WELLS
(FOR ALL ROUNDS)

---- ALL CONCENTRATIONS IN PPM ----
---- EXCEPT * = pCi/l ** = ug/l ----

WELL PARAMETER	ROUND1		ROUND2		ROUND3		ROUND4		RCRA-JUNE '89	
1079										
Conductance (umhos/cm)	800		800		750		150		1300	
pH (S.U.)	7.4		7.45		7.28		7.15		7.10	
TC-99*	<30.0		<30.0		<30.0		<30.0		<30.0	
TH-228*	<1.0		<1.0		<1.0		<1.0		<1.0	
TH-230*	<1.0		<1.0		<1.0		<1.0		<1.0	
U-234*	<1.0		1.3 +/- 0.3		1.2 +/- 0.3		1.2 +/- 0.4		2.2 +/- 0.5	
U-235/236*	<1.0		<1.0		<1.0		<1.0		<1.0	
U-238*	<1.0		<1.0		<1.0		<1.0		1.1 +/- 0.3	
U-TOTAL **	2 +/- 1		2 +/- 1		2 +/- 1		3 +/- 1		3 +/- 1	
1,1-Dichloroethane									.005	U
2-Propanone									.004	BJ
Aluminum									.162	
Barium	.041		.055		.052		.054		.473	
Beryllium									.001	
Calcium	120.0		112.2		130.0		132.0		132.0	
Chloride	1.8		1.0		10.0		1.0		.5	
Chromium	.02	U	.02	U	.02	U	.029		.0328	
Cobalt									.01	U
Copper	.01	U	.01	U	.01	U	.017		.01	U
Fluoride	.99		1.18		1.1		1.2		1.14	
Iron	.034		.177		.005		.369		.685	
Lead	.05	U	.05	U	.016		.002	U	.00579	
Magnesium	54.6		52.56		57.5		59.6		62.0	
Methylene chloride									.013	B
Nickel	.021		.02	U	.02	U	.031		.023	
Nitrate							.14		.23	
Nitrates	.22		.1	U	.1	U				
Silver	.01	U	.01	U	.0005	U	.0005	U	.169	
Sulfate	158.0		855.0		105.0		190.0		203.0	
Tetrachlorethene									.005	U
Toluene									.005	U
Total Organic Halides					.05	U	.013		.01	U
Total organic carbon									4.473	
Trichloroethene									.005	U
Vanadium									.0249	
Zinc									.0323	

52

1147

TABLE 2 PARAMETER . ALL RCRA WELLS
(FOR ALL ROUNDS)

---- ALL CONCENTRATIONS IN PPM ----
---- EXCEPT * = pCi/l ** = ug/l ----

WELL PARAMETER	ROUND1		ROUND2		ROUND3		ROUND4		RCRA-JUNE '89	
1080										
Conductance (umhos/cm)	500		990		730		430		960	
pH (S.U.)	8.4		7.35		7.55		7.2		7.50	
TC-99*	<30.0		<30.0		<30.0		<30.0		<30.0	
TH-228*	<1.0		<1.0		<1.0		<1.0		<1.0	
TH-230*	<1.0		<1.0		<1.0		<1.0		<1.0	
U-234*	3.9 +/- 0.8		2.5 +/- 0.5		4.5 +/- 0.7		2.0 +/- 0.4		2.7 +/- 0.5	
U-235/236*	<1.0		<1.0		<1.0		<1.0		<1.0	
U-238*	2.8 +/- 0.7		1.8 +/- 0.4		4.4 +/- 0.7		1.4 +/- 0.4		1.3 +/- 0.3	
U-TOTAL **	7 +/- 1		6 +/- 1		6 +/- 1		5 +/- 1		3 +/- 1	
1,1-Dichloroethane									.005	U
2-Propanone									.008	BJ
Aluminum									.165	
Barium	.048		.2	U	.038		.046		.0461	
Beryllium									.001	
Calcium	94.3		120.0		114.0		130.0		139.0	
Chloride	5.1		2.5		8.3		5.8		.5	
Chromium	.02	U	.01	U	.02	U	.03		.0354	
Cobalt									.01	U
Copper	.02	U	.03	U	.01	U	.01	U	.01	U
Fluoride	1.3		1.3		1.0		1.0		1.0	
Iron	.005	U	.1	U	.162		.06		.552	
Lead	.06		.005	U	.002	U	.002	U	.002	U
Magnesium	65.9		66.0		68.5		70.0		87.6	
Methylene chloride									.018	B
Nickel	.02	U	.04	U	.02	U	.03	U	.253	
Nitrate							.04		.11	
Nitrates	.1	U	.1		.06					
Silver	.01	U	.01	U	.01	U	.01	U	.173	
Sulfate	200.0		190.0		98.7		160.0		193.0	
Tetrachlorethene									.005	U
Toluene									.005	U
Total Organic Halides					.05	U	.05	U	.01	U
Total organic carbon									4.979	
Trichloroethene									.005	U
Vanadium									.0282	
Zinc									.0314	

53

1147

TABLE 2 PARAMETERS FOR ALL RCRA WELLS
(FOR ALL ROUNDS)

---- ALL CONCENTRATIONS IN PPM ----
---- EXCEPT * = pCi/l ** = ug/l ----

WELL PARAMETER	ROUND1		ROUND2		ROUND3		ROUND4		RCRA-JUNE '89	
1081										
Conductance (umhos/cm)	1290		1450		1450		1550		1675	
pH (S.U.)	7.2		7.2		7.1		7.1		7.19	
TC-99*	<30.0		<30.0		<30.0		<30.0		<30.0	
TH-228*	<1.0		1.4 +/- 0.6		<1.0		<1.0		<1.0	
TH-230*	1.1 +/- 0.3		<1.0		<1.0		<1.0		<1.0	
U-234*	6.3 +/- 0.9		6.9 +/- 1.0		17.6 +/- 2.4		16.4 +/- 3.0		11.1 +/- 1.5	
U-235/236*	<1.0		<1.0		<1.0		<1.0		<1.0	
U-238*	6.6 +/- 0.9		7.1 +/- 1.0		34.8 +/- 4.5		34.9 +/- 5.6		19.2 +/- 2.5	
U-TOTAL **	26 +/- 5		19 +/- 3		93 +/- 15		94 +/- 16		56 +/- 9	
1,1-Dichloroethane									.005	U
2-Propanone									.004	BJ
Aluminum									.197	
Barium	.05	U	.032		.031		.039		.032	
Beryllium									.0013	
Calcium	230.3		228.0		223.0		230.0		250.0	
Chloride	26.9		17.5		3.0		35.0		30.0	
Chromium	.02	U	.02	U	.02	U	.043		.05	
Cobalt									.01	U
Copper	.01	U	.01	U	.01	U	.023		.01	U
Fluoride	.8		.96		.74		.39		.415	
Iron	.23		.005	U	.125		.062		.0822	
Lead	.05	U	.002	U	.002	U	.002	U	.0025	
Magnesium	91.6		96.8		86.3		90.1		96.0	
Methylene chloride									.009	B
Nickel	.02	U	.02	U	.02	U	.037		.0271	
Nitrate							21.5		19.6	
Nitrates	56.0		27.5		11.7					
Silver	.01	U	.01	U	.0005	U	.0005	U	.0132	
Sulfate	590.0		355.0		604.0		136.0		563.0	
Tetrachlorethene									.005	U
Toluene									.005	U
Total Organic Halides			.05	U	.05	U	.05	U	.01	U
Total organic carbon									4.92	
Trichloroethene									.005	U
Vanadium									.039	
Zinc									.0179	

54

11147

TABLE 2 PARAMETERS FOR ALL RCRA WELLS
(FOR ALL ROUNDS)

ALL CONCENTRATIONS IN PPM
EXCEPT * = pCi/l ** = ug/l

WELL	PARAMETER	ROUND1		ROUND2		ROUND3		ROUND4		RCRA-JUNE '89	
1082											
	Conductance (umhos/cm)	800				830		800		800	
	pH (S.U.)	7.3				7.0		7.40		7.02	
	TC-99*	67.6 +/- 22.7		<30.0		<30.0		<30.0		<30.0	
	TH-228*	<1.0		<1.0		1.1 +/- 0.4		<1.0		1.7 +/- 0.9	
	TH-230*	2.7 +/- 0.6		<1.0		<1.0		<1.0		<1.0	
	U-234*	71.6 +/- 13.0		81.1 +/- 14.0		84 +/- 16		55.1 +/- 8.9		43.3 +/- 9.1	
	U-235/236*	6.7 +/- 2.0		8.3 +/- 2.2		7.2 +/- 2.4		5.0 +/- 1.4		5.9 +/- 2.1	
	U-238*	374 +/- 61		434.0 +/- 71.0		463 +/- 84		270 +/- 40		222 +/- 41	
	U-TOTAL **	1437 +/- 228		1300 +/- 200		1079 +/- 175		810 +/- 133		501 +/- 82	
	1,1-Dichloroethane									.005	U
	2-Propanone									.003	BJ
	Aluminum									.295	
	Barium	.053				.044		.077		.0899	
	Beryllium									.001	U
	Calcium	129.8				129.0		143.0		160.0	
	Chloride	23.8				2.0		19.0		38.0	
	Chromium	.02	U			.02	U	.039		.042	
	Cobalt									.01	U
	Copper	.01	U			.01	U	.018		.01	U
	Fluoride	1.1				1.25		.72		.86	
	Iron	.12				.015		.062		.28	
	Lead	.05	U			.002	U	.002	U	.002	U
	Magnesium	69.0				65.0		72.8		79.5	
	Methylene chloride									.007	B
	Nickel	.02	U			.02	U	.034		.0267	
	Nitrate							.1	U	.24	
	Nitrates	.2				.1	U				
	Silver	.01	U			.0005	U	.0005	U	.0154	
	Sulfate	298.0				510.0		19.6		271.0	
	Tetrachlorethene									.005	U
	Toluene									.005	U
	Total Organic Halides					.05	U	.05	U	.01	U
	Total organic carbon									3.759	
	Trichloroethene									.005	U
	Vanadium									.0308	
	Zinc									.0794	

55

1147

TABLE 2 PARAMETERS FOR ALL RCRA WELLS
(FOR ALL ROUNDS)

---- ALL CONCENTRATIONS IN PPM ----
---- EXCEPT * = pCi/l ** = ug/l ----

WELL	PARAMETER	ROUND1		ROUND2		ROUND3		ROUND4		RCRA-JUNE '89	
1083											
	Conductance (umhos/cm)	850		970		460		820		1000	
	pH (S.U.)	7		7.2		7.2		7.1		6.80	
	TC-99*	<30.0		284 +/- 33		316 +/- 44		<30.0		549 +/- 65	
	TH-228*	<1.0		<1.0		<1.0		<1.0		<1.0	
	TH-230*	<1.0		<1.0		<1.0		1.4 +/- 0.5		<1.0	
	U-234*	8.7 +/- 1.9		7.6 +/- 1.2		5.8 +/- 1.2		8.6 +/- 1.4		9.3 +/- 1.4	
	U-235/236*	<1.0		<1.0		<1.0		<1.0		<1.0	
	U-238*	34.0 +/- 5.6		27.5 +/- 3.6		24.7 +/- 3.7		32.7 +/- 4.3		36.5 +/- 4.7	
	U-TOTAL **	94 +/- 17		71 +/- 11		70 +/- 11		109 +/- 18		114 +/- 19	
	1,1-Dichloroethane	.005	U							.002	J
	2-Propanone	.01	U							.005*	BJ
	Aluminum	.0474	B							.192	
	Barium	.0738	B	.082		.083		.085		.0846	
	Beryllium	.0024	U							.001	U
	Calcium	157.0		145.0		141.0		155.0		160.0	
	Chloride	31.4		32.5		44.8		37.5		58.0	
	Chromium	.0017	U	.02	U	.02	U	.039		.0397	
	Cobalt	.0052	U							.01	U
	Copper	.0067	U	.01	U	.01	U	.02		.01	U
	Fluoride	.41		.55		.35		.24		.3	
	Iron	.0773	B	.005	U	.006		.073		.102	
	Lead	.0021	U	.002	U	.002	U	.002	U	.002	U
	Magnesium	47.0		48.1		43.5		51.2		51.5	
	Methylene chloride	.005	U							.009	B
	Nickel	.0123	U	.058		.02	U	.028		.02	U
	Nitrate							4.37		3.29	
	Nitrates	.3		1.6		9.41					
	Silver	.0043	U	.01	U	.0005	U	.0005	U	.0139	
	Sulfate	185.0		139.0		127.0		153.0		146.0	
	Tetrachlorethene	.005	U							.005	U
	Toluene	.005	U							.005	U
	Total Organic Halides			.05	U	.05	U	.05	U	.0198	
	Total organic carbon									2.76	
	Trichloroethene	.005	U							.029	
	Vanadium	.0034	U							.0266	
	Zinc	.0269								.0277	

56

1147

TABLE 2 PARAMETERS FOR ALL RCRA WELLS
(FOR ALL ROUNDS)

ALL CONCENTRATIONS IN PPM
EXCEPT * = pCi/l ** = ug/l

WELL	PARAMETER	ROUND1		ROUND2		ROUND3		ROUND4		RCRA-JUNE '89	
2010											
	Conductance (umhos/cm)	690		1050		820				675	
	pH (S.U.)	7.21		6.93		7.1				6.99	
	TC-99*	<31.5		<30.0		<30.0		<30.0		<30.0	
	TH-228*	1.4 +/- 0.6		<1.0		<1.0		<1.0		<1.0	
	TH-230*	2.0 +/- 0.7		<1.0		<1.0		<1.0		<1.0	
	U-234*	4.3 +/- 0.6		1.2 +/- 0.3		2.4 +/- 0.8		14.1 +/- 2.3		2.0 +/- 0.4	
	U-235/236*	<1.0		<1.0		<1.0		<1.0		<1.0	
	U-238*	4.4 +/- 0.6		1.3 +/- 0.3		1.9 +/- 0.7		12.1 +/- 2.1		1.6 +/- 0.4	
	U-TOTAL **	21 +/- 4		2 +/- 1		5 +/- 1		21 +/- 4		4 +/- 1	
	1,1-Dichloroethane	.005	U							.005	U
	2-Propanone	.008	J							.008	BJ
	Aluminum	.1	U							.123	
	Barium	.0873	B	.2	U	.067		.056		.0753	
	Beryllium	.005	U							.001	U
	Calcium	130.0		180.0		186.0		150.0		124.0	
	Chloride	27.0		31.0		29.0		32.0		32.9	
	Chromium	.01	U	.01	U	.02	U	.03		.0282	
	Cobalt	.01	U							.01	U
	Copper	.01	U	.03	U	.01	U	.01	U	.01	U
	Fluoride	.2		.1		.13		.2		.16	
	Iron	.265		4.7		2.07		.09		2.03	
	Lead	.005	U	.005	U	.012		.002	U	.0047	
	Magnesium	32.4		39.0		37.1		32.0		31.0	
	Methylene chloride	.009	B							.009	B
	Nickel	.03	U	.04	U	.02	U	.03	U	.02	U
	Nitrate							.02	U	.1	U
	Nitrates	.02	U	2.5	U	.1	U				
	Silver	.01	U	.01	U	.019		.01	U	.011	
	Sulfate	160.0		310.0		271.0		140.0		79.6	
	Tetrachlorethene	.005	U							.005	U
	Toluene	.005	U							.005	U
	Total Organic Halides			.05	U	.05	U	.016		.0149	
	Total organic carbon									1.907	
	Trichloroethene	.005	U							.005	U
	Vanadium	.01	U							.0184	
	Zinc	.0248								.0514	

57

1147

TABLE 2 PARAMETERS FOR ALL RCRA WELLS
(FOR ALL ROUNDS)

ALL CONCENTRATIONS IN PPM
EXCEPT * = pCi/l ** = ug/l

WELL	PARAMETER	ROUND1		ROUND2		ROUND3		ROUND4		RCRA-JUNE '89	
2013											
	Conductance (umhos/cm)	780		650		1100		550		610	
	pH (S.U.)	7.30		7.27		6.88		7.42		7.25	
	TC-99*	<30.0		<30.0		<30.0		<30.0		<30.0	
	TH-228*	<1.0		<1.0		<1.0		<1.0		<1.0	
	TH-230*	<1.0		<1.0		<1.0		<1.0		<1.0	
	U-234*	<1.0		<1.0		1.8 +/- 0.4		<1.0		<1.0	
	U-235/236*	<1.0		<1.0		<1.0		<1.0		<1.0	
	U-238*	<1.0		<1.0		2.2 +/- 0.5		<1.0		<1.0	
	U-TOTAL **	<1		<1		8 +/- 1		<1		<1	
	1,1-Dichloroethane									.005	U
	2-Propanone									.01	U
	Aluminum									.113	
	Barium	.06		.2	U	.072				.0705	
	Beryllium									.001	U
	Calcium	111.0		110.0		119.0				112.0	
	Chloride	62.6		25.0		26.5		25.0		26.0	
	Chromium	.02	U	.01	U	.02	U			.0299	
	Cobalt									.01	U
	Copper	.02	U	.03	U	.01	U			.01	U
	Fluoride	.31		.1		.185		.2		.24	
	Iron	2.58		2.6		2.67				2.42	
	Lead	.05	U	.005	U	.002	U			.0161	
	Magnesium	27.4		22.0		27.9				27.6	
	Methylene chloride									.01	B
	Nickel	.02	U	.04	U	.02	U			.02	U
	Nitrate	.1	U							.1	U
	Nitrates			5.0	U	.1	U	.03			
	Silver	.01	U	.01	U	.01	U			.0115	
	Sulfate	85.0		100.0		97.2		110.0		114.0	
	Tetrachlorethene									.005	U
	Toluene									.005	U
	Total Organic Halides			.05	U	.05	U	.012		.01	U
	Total organic carbon									3.8	
	Trichloroethene									.005	U
	Vanadium									.0191	
	Zinc									.0203	

58

1147

TABLE 2 PARAMETERS FOR ALL RCRA WELLS
(FOR ALL ROUNDS)

ALL CONCENTRATIONS IN PPM
EXCEPT * = pCi/l ** = ug/l

WELL	PARAMETER	ROUND1		ROUND2		ROUND3		ROUND4		RCRA-JUNE '89	
2019											
	Conductance (umhos/cm)	850		800		800		710		910	
	pH (S.U.)	6.8		7.3		8.1		7.0		7.2	
	TC-99*	912 +/- 99		730 +/- 77		789 +/- 89		<30.0		2524 +/- 262	
	TH-228*	<1.0		<1.0		<1.0		<1.0		<1.0	
	TH-230*	<1.0		<1.0		<1.0		<1.0		<1.0	
	U-234*	1.1 +/- 0.4		<1.0		<1.0		<1.0		<1.0	
	U-235/236*	<1.0		<1.0		<1.0		<1.0		<1.0	
	U-238*	2.6 +/- 0.7		<1.0		<1.0		<1.0		<1.0	
	U-TOTAL **	9 +/- 2		<1		<1		<1		<1	
	1,1-Dichloroethene	.005	U							.005	U
	2-Propanone	.013								.002	BJ
	Aluminum	.05	U							.1405	
	Barium	.056	B	.053		.055		.053		.0679	
	Beryllium	.001	U							.001	U
	Calcium	122.3		143.0		138.0		140.0		164.0	
	Chloride	38.4		48.0		50.0		50.0		41.2	
	Chromium	.02	U	.02	U	.02	U	.02		.0404	
	Cobalt	.01	U							.01	U
	Copper	.01	U	.01	U	.01	U	.01	U	.01	U
	Fluoride	.41		.37		.24		.3		.28	
	Iron	.1		.005	U	.041		.1		.0556	
	Lead	.0024	B	.05	U	.002	U	.002	U	.0033	
	Magnesium	27.58		29.3		28.6		28.0		30.5	
	Methylene chloride	.022								.009	B
	Nickel	.02	U	.02	U	.02	U	.03	U	.02	U
	Nitrate							22.0		28.4	
	Nitrates	17.0		23.4		24.6					
	Silver	.0005	U	.01	U	.0005	U	.01	U	.0205	
	Sulfate	14.0		58.0		88.5		79.0		85.6	
	Tetrachlorethene	.005	U							.005	U
	Toluene	.005	U							.005	U
	Total Organic Halides			.05	U	.05	U	.05	U	.013	
	Total organic carbon									19.3	
	Trichloroethene	.005	U							.005	U
	Vanadium	.01	B							.0283	
	Zinc	.01	U							.0613	

59

1147

TABLE 2 PARAMETERS FOR ALL RCRA WELLS
(FOR ALL ROUNDS)

---- ALL CONCENTRATIONS IN PPM ----
---- EXCEPT * = pCi/l ** = ug/l ----

WELL	PARAMETER	ROUND1		ROUND2		ROUND3		ROUND4		RCRA-JUNE '89	
2021											
	Conductance (umhos/cm)	1100		1180		970		975		990	
	pH (S.U.)	7.15		7.3		7.4		7.1		7.6	
	TC-99*	<30.0		5510 +/- 556		3841 +/- 394		2432 +/- 253		4135 +/- 424	
	TH-228*	<1.0		<1.0		<1.0		<1.0		<1.0	
	TH-230*	<1.0		<1.0		<1.0		<1.0		<1.0	
	U-234*	7.7 +/- 1.5		1.4 +/- 0.3		<1.0		<1.0		<1.0	
	U-235/236*	<1.0		<1.0		<1.0		<1.0		<1.0	
	U-238*	24.8 +/- 3.8		<1.0		<1.0		1.1 +/- 0.3		<1.0	
	U-TOTAL **	78 +/- 14		1 +/- 1		3 +/- 1		2 +/- 1		2 +/- 1	
	1,1-Dichloroethane	.005	U							.005	U
	2-Propanone	.01	U							.003	BJ
	Aluminum	.0121	B							.128	
	Barium	.067	B	.07		.073		.071		.425	
	Beryllium	.0024	U							.001	U
	Calcium	138.0		160.0		277.0		180.0		149.0	
	Chloride	42.4		47.0		54.1		49.0		66.6	
	Chromium	.0017	U	.02	U	.02	U	.02		.0368	
	Cobalt	.0052	U							.01	U
	Copper	.0697		.01	U	.01	U	.01	U	.01	U
	Fluoride	.35		.34		.23		.2		.24	
	Iron	.0254	B	.008		2.51		.09		14.8	
	Lead	.021	U	.05	U	.002	U	.002	U	.0024	
	Magnesium	31.3		28.6		78.7		24.0		51.1	
	Methylene chloride	.005	U							.007	B
	Nickel	.0123	U	.02	U	.02	U	.03	U	.0233	
	Nitrate							53.0		38.6	
	Nitrates	9.2		.28		.1	U				
	Silver	.0043	U	.01	U	.0005	U	.01	U	.0186	
	Sulfate	111.0		52.0		293.0		82.0		89.1	
	Tetrachlorethene	.005	U							.005	U
	Toluene	.005	U							.005	U
	Total Organic Halides			.05	U	.05	U	.05	U	.01	U
	Total organic carbon									2.839	
	Trichloroethene	.005	U							.005	U
	Vanadium	.0034	U							.0234	
	Zinc	.0581								.0637	

TABLE 2 PARAMETERS FOR ALL RCRA WELLS
(FOR ALL ROUNDS)

---- ALL CONCENTRATIONS IN PPM ----
---- EXCEPT * = pCi/l ** = ug/l ----

WELL PARAMETER	ROUND1		ROUND2		ROUND3		ROUND4		RCRA-JUNE '89	
2027										
Conductance (umhos/cm)	1450		1175		1000		1010		1550	
pH (S.U.)	6.7		7.2		7.1		6.92		6.8	
TC-99*	<30.0		<30.0		<30.0		<30.0		<30.0	
TH-228*	<1.0		<1.0		<1.0		<1.0		<1.0	
TH-230*	<1.0		<1.0		<1.0		<1.0		<1.0	
U-234*	1.6 +/- 0.5		2.5 +/- 0.6		<1.0		3.3 +/- 0.6		18.7 +/- 2.3	
U-235/236*	<1.0		<1.0		<1.0		<1.0		<1.0	
U-238*	2.0 +/- 0.6		2.3 +/- 0.5		<1.0		2.4 +/- 0.5		15.4 +/- 2.0	
U-TOTAL **	6 +/- 1		6 +/- 1		6 +/- 1		7 +/- 1		46 +/- 8	
1,1-Dichloroethane	.005	U							.005	U
2-Propanone	.01	U							.004	BJ
Aluminum	.0114	U							.2065	
Barium	.105	B	.2	U	.059		.082		.0816	
Beryllium	.0024	U							.001	U
Calcium	274.0		210.0		106.0		210.0		333.0	
Chloride	79.9		120.0		75.0		79.0		140.0	
Chromium	.0017	U	.01	U	.02	U	.03		.0527	
Cobalt	.0052	U							.01	U
Copper	.0067	U	.03	U	.01	U	.01	U	.01	U
Fluoride	.3		1.8		.17		.2		.12	
Iron	8.06		6.1		3.28		4.7		5.804	
Lead	.0021	U	.005	U	.002	U	.002	U	.002	U
Magnesium	49.8		44.0		27.3		44.0		68.2	
Methylene chloride	.005	U							.01	B
Nickel	.0123	U	.04	U	.02	U	.03	U	.0257	
Nitrate							.02	U	.1	U
Nitrates	.1	U	.11		.1	U				
Silver	.0043	U	.01	U	.0005	U	.01	U	.0187	
Sulfate	645.0		300.0		158.0		250.0		569.0	
Tetrachlorethene	.005	U							.005	U
Toluene	.005	U							.005	U
Total Organic Halides					.05	U	.05	U	.01	U
Total organic carbon									2.684	
Trichloroethene	.005	U							.005	U
Vanadium	.0034	U							.0437	
Zinc	.228								.0801	

TABLE 2 PARAMETERS FOR ALL RCRA WELLS
(FOR ALL ROUNDS)

---- ALL CONCENTRATIONS IN PPM ----
---- EXCEPT * = pCi/l ** = ug/l ----

WELL PARAMETER	ROUND1		ROUND2		ROUND3		ROUND4		RCRA-JUNE '89	
2037										
Conductance (umhos/cm)	690		700		630		680		690	
pH (S.U.)	7.19		7.33		6.69		7.15		7.1	
TC-99*	<30.0		<30.0		<30.0		<30.0		<30.0	
TH-228*	<1.0		<1.0		<1.0		<1.0		<1.0	
TH-230*	<1.0		<1.0		<1.0		<1.0		<1.0	
U-234*	1.7 +/- 0.4		<1.0		<1.0		<1.0		<1.0	
U-235/236*	<1.0		<1.0		<1.0		<1.0		<1.0	
U-238*	2.0 +/- 0.4		<1.0		<1.0		<1.0		<1.0	
U-TOTAL **	4 +/- 1		2 +/- 1		<1		3 +/- 1		<1	
1,1-Dichloroethane	.005	U							.005	U
2-Propanone	.01	U							.007	BJ
Aluminum	.0133	B							.187	
Barium	.0814	B	.2	U	.086				.095	
Beryllium	.0024	U							.001	U
Calcium	124.0		120.0		132.0				145.0	
Chloride	25.4		27.0		22.2		24.0		24.0	
Chromium	.0017	U	.01	U	.02	U			.0404	
Cobalt	.0052	U							.01	U
Copper	.0067	U	.03	U	.01	U			.01	U
Fluoride	.51		.2		.26		.2		.2	
Iron	2.7		3.1		3.19				3.47	
Lead	.0021	U	.005	U	.003				.0066	
Magnesium	28.0		29.0		28.5				34.3	
Methylene chloride	.005	U							.006	B
Nickel	.0123	U	.04	U	.02	U			.02	U
Nitrate							.02	U	.1	U
Nitrates	.15		2.5	U	.1	U				
Silver	.0043	U	.01	U	.0005	U			.02	
Sulfate	157.0		130.0		95.2		140.0		193.0	
Tetrachlorethene	.005	U							.005	U
Toluene	.005	U							.005	U
Total Organic Halides			.05	U	.05	U	.01	U	.01	U
Total organic carbon									3.63	
Trichloroethene	.005	U							.005	U
Vanadium	.0034	U							.027	
Zinc	.0996								.185	

62

1147

TABLE 2 PARAMETERS FOR ALL RCRA WELLS
(FOR ALL ROUNDS)

---- ALL CONCENTRATIONS IN PPM ----
---- EXCEPT * = pCi/l ** = ug/l ----

WELL PARAMETER	ROUND1		ROUND2		ROUND3		ROUND4		RCRA-JUNE '89	
2043										
Conductance (umhos/cm)	910		830		780		700		700	
pH (S.U.)	7.25		7.12		7.28		7.0		7.50	
TC-99*	<30.0		<30.0		<30.0		<30.0		<30.0	
TH-228*	<1.0		<1.0		<1.0		2.9 +/- 1.1		<1.0	
TH-230*	<1.0		<1.0		<1.0		2.5 +/- 1.0		<1.0	
U-234*	<1.0		<1.0		<1.0		<1.3		<1.0	
U-235/236*	<1.0		<1.0		<1.0		<1.3		<1.0	
U-238*	<1.0		<1.0		<1.0		<1.3		<1.0	
U-TOTAL **	1 +/- 1		1 +/- 1		<1		<1		<1	
1,1-Dichloroethane									.005	U
2-Propanone									.002,	BJ
Aluminum									.116	
Barium	.195		.2		.04		.272		.2509	
Beryllium									.001	U
Calcium	103.0		100.0		72.4		110.0		106.0	
Chloride	51.1		66.0		54.2				2.75	
Chromium	.02	U	.01	U	.02	U	.024		.0415	
Cobalt									.01	U
Copper	.01	U	.03	U	.01	U	.022		.01	U
Fluoride	.58		.58		.28		.49		.52	
Iron	.259		1.1		.06		1.04		.873	
Lead	.05	U	.005	U	.002		.006		.0026	
Magnesium	36.4		38.0		25.9		38.8		38.5	
Methylene chloride									.008	B
Nickel	.02	U	.04	U	.02	U	.023		.0212	
Nitrate							.1	U	.1	U
Nitrates	.1	U	.1	U	.1	U				
Silver	.01	U	.01	U	.01	U	.0005	U	.0127	
Sulfate	40.0		13.0		166.0		5.4		16.1	
Tetrachlorethene									.005	U
Toluene									.005	U
Total Organic Halides					.05	U	.023		.324	
Total organic carbon									4.928	
Trichloroethene									.005	U
Vanadium									.0234	
Zinc									.0568	

63

1147

TABLE 2 PARAMETERS FOR ALL RCRA WELLS
(FOR ALL ROUNDS)

---- ALL CONCENTRATIONS IN PPM ----
---- EXCEPT * = pCi/l ** = ug/l ----

WELL PARAMETER	ROUND1		ROUND2		ROUND3		ROUND4		RCRA-JUNE '89	
2051										
Conductance (umhos/cm)	700		950		800		710		1025	
pH (S.U.)	7.2		7.04		7.3		7.15		7.05	
TC-99*	<30.0		<30.0		<30.0		<30.0		<30.0	
TH-228*	1.5 +/- 0.7		<1.0		<1.0		<1.0		<1.0	
TH-230*	1.7 +/- 0.8		<1.0		<1.0		<1.0		<1.0	
U-234*	1.1 +/- 0.4		<1.0		1.6 +/- 0.4		<1.0		<1.0	
U-235/236*	<1.0		<1.0		<1.0		<1.0		<1.0	
U-238*	1.5 +/- 0.5		<1.0		<1.0		<1.0		<1.0	
U-TOTAL **	3 +/- 1		1 +/- 1		<1		2 +/- 1		<1	
1,1-Dichloroethane									.005	U
2-Propanone									.028'	B
Aluminum									.181	
Barium	.073		.5	U	.07		.078		.0938	
Beryllium									.001	U
Calcium	128.0		190.0		154.0		131.0		249.0	
Chloride	5.8		39.0		212.0		24.0		26.4	
Chromium	.02	U	.01	U	.02	U	.026		.0472	
Cobalt									.01	U
Copper	.01	U	.01	U	.01	U	.012		.01	U
Fluoride	.27		.26		.33		.15		.27	
Iron	1.721		4.5		3.2		2.95		5.06	
Lead	.05	U	.005	U	.004		.002	U	.002	U
Magnesium	34.5		44.0		34.8		34.8		59.9	
Methylene chloride									.009	B
Nickel	.02	U	.03	U	.02	U	.02	U	.0248	
Nitrate							.1	U	.1	U
Nitrates	.1	U	.12		.1	U				
Silver	.01	U	.01	U	.0005	U	.0005	U	.0205	
Sulfate	120.0		311.0		166.0		119.0		799.0	
Tetrachlorethene									.005	U
Toluene									.005	U
Total Organic Halides					.05	U	.023		.01	U
Total organic carbon									6.02	
Trichloroethene									.005	U
Vanadium									.0365	
Zinc									.039	

64

1147

TABLE 2 PARAMETERS FOR ALL RCRA WELLS
(FOR ALL ROUNDS)

---- ALL CONCENTRATIONS IN PPM ----
---- EXCEPT * = pCi/l ** = ug/l ----

WELL	PARAMETER	ROUND1	ROUND2	ROUND3	ROUND4	RCRA-JUNE '89	
2055							
	Conductance (umhos/cm)					590	
	pH (S.U.)					7.22	
	TC-99*					<30.0	
	TH-228*					<1.0	
	TH-230*					<1.0	
	U-234*					<1.0	
	U-235/236*					<1.0	
	U-238*					<1.0	
	U-TOTAL **					2 +/- 1	
	1,1-Dichloroethane					.005	U
	2-Propanone					.018	B
	Aluminum					.134	
	Barium					.0918	
	Beryllium					.001	U
	Calcium					105.0	
	Chloride					23.6	
	Chromium					.0287	
	Cobalt					.01	U
	Copper					.01	U
	Fluoride					.187	
	Iron					2.51	
	Lead					.0021	
	Magnesium					26.6	
	Methylene chloride					.009	B
	Nickel					.02	U
	Nitrate					.1	U
	Silver					.0148	
	Sulfate					153.0	
	Tetrachlorethene					.005	U
	Toluene					.005	U
	Total Organic Halides					.01	U
	Total organic carbon					52.8	
	Trichloroethene					.005	U
	Vanadium					.0187	
	Zinc					.0325	

1147

63

TABLE 2 PARAMETERS FOR ALL RCRA WELLS
(FOR ALL ROUNDS)

ALL CONCENTRATIONS IN PPM
EXCEPT * = pCi/l ** = ug/l

WELL PARAMETER	ROUND1		ROUND2		ROUND3		ROUND4		RCRA-JUNE '89	
2066										
Conductance (umhos/cm)	600		680		590		1270		625	
pH (S.U.)	7.60		6.50		6.72		7.25		7.20	
TC-99*	<30.0		<30.0		<30.0		<30.0		<30.0	
TH-228*	<1.0		<1.0		<1.0		<1.0		<1.0	
TH-230*	<1.0		<1.0		<1.0		<1.0		<1.0	
U-234*	<1.0		<1.0		<1.0		<1.0		<1.0	
U-235/236*	<1.0		<1.0		<1.0		<1.0		<1.0	
U-238*	<1.0		<1.0		<1.0		<1.0		<1.0	
U-TOTAL **	<1		<1		<1		0.4 +/- 0.1		<1	
1,1-Dichloroethane									.005	U
2-Propanone									.003	BJ
Aluminum									.0816	
Barium	.758		.8		.668		.7		.658	
Beryllium									.001	U
Calcium	68.8		73.0		65.7		78.0		74.2	
Chloride	96.0		68.0		64.0		69.0		62.0	
Chromium	.02	U	.01	U	.02	U	.02		.0259	
Cobalt									.01	U
Copper	.01	U	.03	U	.01	U	.01	U	.01	U
Fluoride	.94		.9		.78		1.0		.4	
Iron	1.6		1.7		1.703		1.6		1.73	
Lead	.05	U	.005	U	.015		.009		.002	U
Magnesium	27.2		24.0		26.0		28.0		30.45	
Methylene chloride									.007	B
Nickel	.02	U	.04	U	.02	U	.03	U	.02	U
Nitrate							.02	U	.1	
Nitrates	.1	U	2.5	J	.1	U				
Silver	.01	U	.01	U	.01	U	.01	U	.014	
Sulfate	2.0	U	1.5	U	133.0		2.0	U	2.79	
Tetrachlorethene									.005	U
Toluene									.005	U
Total Organic Halides					.05	U	.05	U	.01	U
Total organic carbon									6.362	
Trichloroethene									.005	U
Vanadium									.0167	
Zinc									.0202	

66

1147

TABLE 2 PARAMETERS FOR ALL RCRA WELLS
(FOR ALL ROUNDS)

---- ALL CONCENTRATIONS IN PPM ----
---- EXCEPT * = pCi/l ** = ug/l ----

WELL PARAMETER	ROUND1		ROUND2		ROUND3		ROUND4		RCRA-JUNE '89	
2084										
Conductance (umhos/cm)	1600		1950		1250		1690		1760	
pH (S.U.)	6.80		7.0		7.1		7.00		6.75	
TC-99*	*lost in +/- anal		<30.0		<30.0		<30.0		<30.0	
TH-228*	<1.0		<1.0		<1.0		<1.0		<1.0	
TH-230*	1.1 +/- 0.5		<1.0		<1.0		<1.0		<1.0	
U-234*	6.4 +/- 1.2		7.6 +/- 1.0		7.9 +/- 1.2		9.4 +/- 1.5		7.8 +/- 1.1	
U-235/236*	<1.0		<1.0		<1.0		<1.0		<1.0	
U-238*	5.0 +/- 1.0		5.9 +/- 0.9		6.0 +/- 1.0		7.8 +/- 1.3		6.3 +/- 0.9	
U-TOTAL **	16 +/- 3		19 +/- 3		17 +/- 3		21 +/- 4		22 +/- 4	
1,1-Dichloroethane									.005	U
2-Propanone									.021	B
Aluminum									.232	
Barium	.08		.07		.088		.073		.0828	
Beryllium									.0034	
Calcium	259.0		264.0		164.0		340.0		325.0	
Chloride	200.0		185.0		150.0		170.0		176.0	
Chromium	.02	U	.02	U	.02	U	.05		.0855	
Cobalt									.011	
Copper	.04		.01	U	.01		.01	U	.01	U
Fluoride	.21		.21		.175		.1		.165	
Iron	2.3		4.2		.166		2.3		2.085	
Lead	.05	U	.02		.002	U	.002	U	.0033	
Magnesium	77.7		77.6		27.0		78.0		89.4	
Methylene chloride									.006	B
Nickel	.02	U	.02	U	.02	U	.03	U	.0407	
Nitrate							2.8		9.01	
Nitrates	.1		16.0		32.4					
Silver	.01	U	.01	U	.02	U	.01		.0184	
Sulfate	428.0		339.0		200.0		480.0		562.0	
Tetrachloroethene									.005	U
Toluene									.005	U
Total Organic Halides			.05	U	.05	U	.05		.01	U
Total organic carbon									4.03	
Trichloroethene									.005	U
Vanadium									.0548	
Zinc									.1351	

67

1147

TABLE 2 PARAMETERS FOR ALL RCRA WELLS
(FOR ALL ROUNDS)

---- ALL CONCENTRATIONS IN PPM ----
---- EXCEPT * = pCi/l ** = ug/l ----

WELL PARAMETER	ROUND1		ROUND2		ROUND3		ROUND4		RCRA-JUNE '89	
3001										
Conductance (umhos/cm)	481		480		480		500		510	
pH (S.U.)	7.34		7.40		8.0		7.1		7.48	
TC-99*	<30.0		<30.0		<30.0		<30.0		<30.0	
TH-228*	<1.0		<1.0		<1.0		<1.0		<1.0	
TH-230*	<1.0		<1.0		<1.0		<1.0		<1.0	
U-234*	4.1 +/- 0.6		5.9 +/- 1.0		6.3 +/- 1.0		6.4 +/- 1.0		6.7 +/- 0.9	
U-235/236*	<1.0		<1.0		<1.0		<1.0		<1.0	
U-238*	4.0 +/- 0.6		4.7 +/- 0.8		4.8 +/- 0.8		5.6 +/- 0.9		5.1 +/- 0.7	
U-TOTAL **	13 +/- 2		15 +/- 3		15 +/- 2		15 +/- 3		19 +/- 3	
1,1-Dichloroethane	.005	U							.005	U
2-Propanone	.037	B							.014	B
Aluminum	.0199	B							.09	
Barium	.046		.05		.085		.053		.0481	
Beryllium	.0024	U							.001	U
Calcium	89.3		87.2		173.0		100.0		93.4	
Chloride	21.1		25.0		19.1		21.0		15.4	
Chromium	.0017	U	.02	U	.02	U	.02		.0259	
Cobalt	.0052	U							.01	U
Copper	.0067	U	.01	U	.01	U	.01	U	.01	U
Fluoride	.16	U	.29		.19		.1		.169	
Iron	3.5		2.8		4.5		2.5		3.21	
Lead	.0021	UW	.043		.002	U	.002	U	.002	U
Magnesium	26.3		25.5		37.9		25.0		27.8	
Methylene chloride	.005	B							.011	B
Nickel	.0123	U	.02	U	.02	U	.03	U	.02	U
Nitrate							.02	U	.1	U
Nitrates	.01	U	2.5	U	.1	U				
Silver	.0043	U	.01	U	.02	U	.01	U	.0146	
Sulfate	81.9		62.0		176.0		67.0		120.0	
Tetrachlorethene	.005	U							.005	U
Toluene	.01								.005	U
Total Organic Halides			.05	U	.05	U	.01	U	.01	U
Total organic carbon									7.463	
Trichloroethene	.005	U							.005	U
Vanadium	.0034	U							.01	U
Zinc	.0884								.131	

68

1147

TABLE 2 PARAMETERS FOR ALL RCRA WELLS
(FOR ALL ROUNDS)

---- ALL CONCENTRATIONS IN PPM ----
---- EXCEPT * = pCi/l ** = ug/l ----

WELL PARAMETER	ROUND1		ROUND2		ROUND3		ROUND4		RCRA-JUNE '89	
3008										
Conductance (umhos/cm)	420		390		400		490		500	
pH (S.U.)	6.87		7.7		7.48		7.31		7.86	
TC-99*	<30.0		<30.0		<30.0		<30.0		<30.0	
TH-228*	<1.0		<1.0		<1.0		<1.0		<1.0	
TH-230*	<1.0		<1.0		<1.0		<1.0		<1.0	
U-234*	<1.0		<1.0		<1.0		<1.0		<1.0	
U-235/236*	<1.0		<1.0		<1.0		<1.0		<1.0	
U-238*	<1.0		<1.0		<1.0		<1.0		<1.0	
U-TOTAL **	<1		<1		<1		<1		1 +/- 1	
1,1-Dichloroethane									.005	U
2-Propanone									.004	BJ
Aluminum									.118	
Barium	.05	U	.035		.052		.049		.0589	
Beryllium									.0022	
Calcium	53.2		58.4		85.5		87.0		90.0	
Chloride	54.0		18.0		18.5		22.0		22.0	
Chromium	.02	U	.02	U	.02	U	.02		.032	
Cobalt									.01	U
Copper	.01	U	.01	U	.01	U	.01	U	.01	U
Fluoride	.4		.14		.1		.1		.14	
Iron	.68		1.7		1.39		6.5		1.079	
Lead	.05	U	.002	U	.002	U	.002	U	.0039	
Magnesium	22.0		22.9		22.0		23.0		24.02	
Methylene chloride									.005	B
Nickel	.02	U	.02	U	.02	U	.03	U	.0313	
Nitrate							.02	U	.1	U
Nitrates	.1	U	.1	U	31.7					
Silver	.01	U	.01	U	.0005	U	.01	U	.0108	
Sulfate	73.0		2.0	U	25.1		71.0		90.5	
Tetrachlorethene									.005	U
Toluene									.005	U
Total Organic Halides			.05	U	.05	U	.05	U	.01	U
Total organic carbon									2.412	
Trichloroethene									.005	U
Vanadium									.0177	
Zinc									.0443	

69

1147

TABLE 2 PARAMETERS FOR ALL RCRA WELLS
(FOR ALL ROUNDS)

---- ALL CONCENTRATIONS IN PPM ----
---- EXCEPT * = pCi/l ** = ug/l ----

WELL	PARAMETER	ROUND1		ROUND2		ROUND3		ROUND4		RCRA-JUNE '89	
3010											
	Conductance (umhos/cm)	2810		1450		1280		800		1120	
	pH (S.U.)	6.74		6.89		7.3		7.1		6.76	
	TC-99*	<30.0		<30.0		<30.0		<30.0		<30.0	
	TH-228*	<1.0		<1.0		<1.0		<1.0		<1.0	
	TH-230*	1.1 +/- 0.5		<1.0		<1.0		<1.0		<1.0	
	U-234*	7.1 +/- 0.9		10.9 +/- 1.5		8.3 +/- 1.5		10.9 +/- 2.0		5.7 +/- 1.0	
	U-235/236*	<1.0		<1.0		<1.0		<1.0		<1.0	
	U-238*	5.4 +/- 0.7		7.2 +/- 1.1		6.6 +/- 1.3		9.0 +/- 2.0		4.7 +/- 0.9	
	U-TOTAL **	16 +/- 3		17 +/- 4		20 +/- 3		15 +/- 3		15 +/- 3	
	1,1-Dichloroethane									.005	U
	2-Propanone									.006	BJ
	Aluminum									.163	
	Barium	.05	U	.2	U	.023				.0271	
	Beryllium									.001	U
	Calcium	297.0		320.0		337.0				244.0	
	Chloride	74.2		68.0		70.2		62.0		54.3	
	Chromium	.02	U	.01	U	.02	U			.0399	
	Cobalt									.01	U
	Copper	.01	U	.03	U	.01	U			.01	U
	Fluoride	.24		.1	U	.105		.1	U	.082	
	Iron	.26		.5		1.14				2.1	
	Lead	.05	U	.005	U	.002	U			.0042	
	Magnesium	46.6		36.0		46.2				33.2	
	Methylene chloride									.007	B
	Nickel	.02	U	.04	U	.02	U			.02	U
	Nitrate							.19		.1	U
	Nitrates	22.8		5.0	U	2.77					
	Silver	.01	U	.01	U	.017				.0124	
	Sulfate	800.0		730.0		712.0		520.0		559.0	
	Tetrachlorethene									.005	U
	Toluene									.002	J
	Total Organic Halides			.05	U	.05	U	.01		.0409	
	Total organic carbon									2.039	
	Trichloroethene									.002	J
	Vanadium									.0319	
	Zinc									.017	

70

1147

TABLE 2 PARAMETERS FOR ALL RCRA WELLS
(FOR ALL ROUNDS)

---- ALL CONCENTRATIONS IN PPM ----
---- EXCEPT * = pCi/l ** = ug/l ----

WELL	PARAMETER	ROUND1		ROUND2		ROUND3		ROUND4		RCRA-JUNE '89	
3013											
	Conductance (umhos/cm)	1120		1080		1000		500		1080	
	pH (S.U.)	7.10		7.20		6.35		8.20		7.05	
	TC-99*	<30.0		<30.0		<30.0		<30.2		<30.0	
	TH-228*	<1.0		<1.0		<1.0		<1.0		<1.0	
	TH-230*	<1.0		<1.0		<1.0		<1.0		<1.0	
	U-234*	1.3 +/- 0.4		1.8 +/- 0.5		<1.0		1.4 +/- 0.3		3.4 +/- 0.6	
	U-235/236*	<1.0		<1.0		<1.0		<1.0		<1.0	
	U-238*	1.1 +/- 0.4		1.8 +/- 0.5		<1.0		1.7 +/- 0.4		3.6 +/- 0.6	
	U-TOTAL **	4 +/- 1		4 +/- 1		11 +/- 2		4 +/- 1		12 +/- 2	
	1,1-Dichloroethane									.005	U
	2-Propanone									.004	BJ
	Aluminum									.154	
	Barium	.08		.2	U	.089				.083	
	Beryllium									.001	
	Calcium	185.0		200.0		202.0				19.7	
	Chloride	70.3		62.0		60.0		21.0		56.0	
	Chromium	.02	U	.01	U	.02	U			.0402	
	Cobalt									.01	U
	Copper	.02	U	.03	U	.01	U			.01	U
	Fluoride	.26		.1	U	.113		.5		.155	
	Iron	6.58		7.1		7.21				6.69	
	Lead	.05	U	.005	U	.004				.002	U
	Magnesium	43.6		51.0		45.2				46.5	
	Methylene chloride									.007	B
	Nickel	.02	U	.04	U	.02	U			.02	U
	Nitrate	.1	U					.1		.19	
	Nitrates			2.5	U	.1	U				
	Silver	.01	U	.01	U	.01	U			.0132	
	Sulfate	322.0		280.0		252.0		130.0		356.0	
	Tetrachlorethene									.005	U
	Toluene									.005	U
	Total Organic Halides			.05	U	.05	U	.085		.01	U
	Total organic carbon									4.04	
	Trichloroethene									.005	U
	Vanadium									.0285	
	Zinc									.0267	

71

11447

TABLE 2 PARAMETERS FOR ALL RCRA WELLS
(FOR ALL ROUNDS)

---- ALL CONCENTRATIONS IN PPM ----
---- EXCEPT * = pCi/l ** = ug/l ----

WELL PARAMETER	ROUND1		ROUND2		ROUND3		ROUND4		RCRA-JUNE '89	
3019										
Conductance (umhos/cm)	1200		1040		1200		1100		1180	
pH (S.U.)	6.6		6.9		7.0		7.0		7.0	
TC-99*	<30.0		<30.0		<30.0		<30.0		<30.0	
TH-228*	<1.0		<1.0		<1.0		<1.0		<1.0	
TH-230*	<1.0		<1.0		<1.0		<1.0		<1.0	
U-234*	6.8 +/- 0.9		8.0 +/- 1.1		7.6 +/- 1.3		9.6 +/- 1.4		8.5 +/- 1.2	
U-235/236*	<1.0		<1.0		<1.0		<1.0		<1.0	
U-238*	10.7 +/- 1.4		8.2 +/- 1.1		7.9 +/- 1.3		14.7 +/- 1.9		14.0 +/- 1.8	
U-TOTAL **	40 +/- 7		23 +/- 4		20 +/- 3		45 +/- 8		42 +/- 7	
1,1-Dichloroethene									.005	U
2-Propanone									.007	BJ
Aluminum									.218	
Barium	.05	U	.027		.025		.026		.0292	
Beryllium									.001	U
Calcium	212.0		248.0		273.0		300.0		244.0	
Chloride	170.0		70.0		82.3		79.0		12.4	
Chromium	.02	U	.02	U	.02	U	.03		.0484	
Cobalt									.01	U
Copper	.01	U	.01	U	.01	U	.01	U	.01	U
Fluoride	.21		.14		.1	U	.1	U	.088	
Iron	.23		.037		.094		.14		.0906	
Lead	.05	U	.05	U	.002	U	.002	U	.0087	
Magnesium	25.5		28.8		31.7		33.0		28.2	
Methylene chloride									.006	B
Nickel	.02	U	.02	U	.02	U	.03	U	.02	U
Nitrate							18.0		.431	
Nitrates	8.4		10.1		16.4					
Silver	.01	U	.01	U	.0005	U	.01	U	.0208	
Sulfate	650.0		390.0		87.7		450.0		379.0	
Tetrachlorethene									.005	U
Toluene									.005	U
Total Organic Halides			.05	U	.05	U	.05	U	.01	U
Total organic carbon									5.52	
Trichloroethene									.005	U
Vanadium									.0362	
Zinc									.0295	

72

1147

TABLE 2 PARAMETERS FOR ALL RCRA WELLS
(FOR ALL ROUNDS)

---- ALL CONCENTRATIONS IN PPM ----
---- EXCEPT * = pCi/l ** = ug/l ----

WELL PARAMETER	ROUND1		ROUND2		ROUND3		ROUND4		RCRA-JUNE '89	
3024										
Conductance (umhos/cm)	440		700		625		750		495	
pH (S.U.)	7.5		7.21		7.41		7.0		7.25	
TC-99*	<30.0		<30.0		<30.0		<30.0		<30.0	
TH-228*	<1.0		<1.0		1.0 +/- 0.4		<1.0		<1.0	
TH-230*	<1.0		<1.0		<1.0		<1.0		<1.0	
U-234*	3.2 +/- 0.8		1.3 +/- 0.4		<1.0		<1.0		<1.0	
U-235/236*	<1.0		<1.0		<1.0		<1.0		<1.0	
U-238*	4.4 +/- 1.0		<1.0		<1.0		<1.0		<1.0	
U-TOTAL **	14 +/- 2		<1		<1		<1		<1	
1,1-Dichloroethane									.005	U
2-Propanone									.003	BJ
Aluminum									.138	
Barium	.088		.2	U	.1		.141		.143	
Beryllium									.0022	
Calcium	81.7		85.0		135.0		134.0		133.0	
Chloride	9.0		3.7		19.4		20.0		17.8	
Chromium	.02	U	.56		.02	U	.028		.0441	
Cobalt									.01	U
Copper	.017		.025	U	.01	U	.012		.01	U
Fluoride	.73		1.9		.5	U	.4		.44	
Iron	.005	U	3.0		4.2		4.1		4.16	
Lead	.05	U	.2	U	.004		.002	U	.002	U
Magnesium	21.2		46.0		28.1		28.1		27.8	
Methylene chloride									.007	B
Nickel	.02	U	.78		.02	U	.02	U	.0231	
Nitrate							.05	U	.604	
Nitrates	.24		.1	U	.15					
Silver	.01	U	.01	U	.01	U	.0005	U	.0138	
Sulfate	63.0		58.0		112.0		160.0		122.0	
Tetrachlorethene									.005	U
Toluene									.005	U
Total Organic Halides							.01	U	.01	U
Total organic carbon									6.17	
Trichloroethene									.005	U
Vanadium									.0244	
Zinc									.0371	

73

1147

TABLE 2 PARAMETERS FOR ALL RCRA WELLS
(FOR ALL ROUNDS)

---- ALL CONCENTRATIONS IN PPM ----
---- EXCEPT * = pCi/l ** = ug/l ----

WELL PARAMETER	ROUND1		ROUND2		ROUND3		ROUND4		RCRA-JUNE '89	
3037										
Conductance (umhos/cm)	1930		1470		1510		1490		1510	
pH (S.U.)	6.9		6.78		7.0		6.85		6.85	
TC-99*	<30.0		<30.0		<30.0		<30.0		<30.0	
TH-228*	<1.0		<1.0		<1.0		<1.0		<1.0	
TH-230*	1.0 +/- 0.7		<1.0		<1.0		<1.0		<1.0	
U-234*	3.7 +/- 0.9		1.4 +/- 0.4		<1.0		<1.0		<1.0	
U-235/236*	<1.0		<1.0		<1.0		<1.0		<1.0	
U-238*	13.0 +/- 2.2		<1.0		<1.0		<1.0		<1.0	
U-TOTAL **	35 +/- 6		<1		1 +/- 1		2 +/- 1		1 +/- 1	
1,1-Dichloroethane									.005	U
2-Propanone									.007	BJ
Aluminum									.2006	
Barium	.06		.2	U	.049				.0465	
Beryllium									.001	U
Calcium	254.0		280.0		291.0				277.0	
Chloride	4.0		230.0		212.0		200.0		206.0	
Chromium	.02	U	.01		.02	U			.0572	
Cobalt									.01	U
Copper	.01	U	.03	U	.01	U			.01	U
Fluoride	.35		.1		.145		.1		.1	
Iron	3.02		15.0		16.9				13.09	
Lead	.05	U	.005	U	.002				.0022	
Magnesium	61.3		61.0		67.2				62.9	
Methylene chloride									.007	B
Nickel	.04		.04	U	.02	U			.0282	
Nitrate							.02		1.32	
Nitrates	.1	U	5.0	U	.1	U				
Silver	.01	U	.01	U	.0005	U			.0213	
Sulfate	475.0		440.0		394.0		390.0		467.0	
Tetrachlorethene									.005	U
Toluene									.003	J
Total Organic Halides			.05	U	.2		.027		.01	U
Total organic carbon									6.45	
Trichloroethene									.003	J
Vanadium									.0382	
Zinc									.267	

74

1147

TABLE 2 PARAMETERS FOR ALL RCRA WELLS
(FOR ALL ROUNDS)

---- ALL CONCENTRATIONS IN PPM ----
---- EXCEPT * - pCi/l ** - ug/l ----

WELL PARAMETER	ROUND1		ROUND2		ROUND3		ROUND4		RCRA-JUNE '89	
3043										
Conductance (umhos/cm)	500		500		550		490		525	
pH (S.U.)	7.4		7.62		7.37		7.3		7.37	
TC-99*	<30.0		<30.0		<30.0		<30.0		<30.0	
TH-228*	<1.0		<1.0		<1.0		1.6 +/- 0.7		<1.0	
TH-230*	<1.0		<1.0		<1.0		<1.0		<1.0	
U-234*	<1.0		<1.0		<1.0		<1.0		<1.0	
U-235/236*	<1.0		<1.0		<1.0		<1.0		<1.0	
U-238*	<1.0		<1.0		<1.0		<1.0		<1.0	
U-TOTAL **	<1		<1		<1		<1		<1	
1,1-Dichloroethane									.005	U
2-Propanone									.005	BJ
Aluminum									.09	
Barium	.214		.3		.3		.279		.249	
Beryllium									.001	U
Calcium	82.8		86.0		78.4		91.1		87.1	
Chloride	2.75		11.5		15.1				11.8	
Chromium	.02	U	.01	U	.02	U	.021		.021	
Cobalt									.01	U
Copper	.01	U	.03	U	.01	U	.022		.01	U
Fluoride	.46		.34		.19		.3		.37	
Iron	1.52		4.0		3.6		4.14		3.66	
Lead	.05	U	.005	U	.005		.029		.0044	
Magnesium	24.6		26.0		23.5		26.8		27.8	
Methylene chloride									.008	B
Nickel	.02	U	.04	U	.02	U	.02		.02	U
Nitrate							.1	U	.1	U
Nitrates	.12		.1	U	.1	U				
Silver	.01	U	.01	U	.01	U	.0005	U	.01	U
Sulfate	8.0		12.0		182.0		5.5		4.75	
Tetrachlorethene									.005	U
Toluene									.003	J
Total Organic Halides					.05	U	.01	U	.0206	
Total organic carbon									3.32	
Trichloroethene									.002	J
Vanadium									.0143	
Zinc									.0318	

25

1147

TABLE 2 PARAMETERS FOR ALL RCRA WELLS
(FOR ALL ROUNDS)

---- ALL CONCENTRATIONS IN PPM ----
---- EXCEPT * = pCi/l ** = ug/l ----

WELL PARAMETER	ROUND1		ROUND2		ROUND3		ROUND4		RCRA-JUNE '89	
3051										
Conductance (umhos/cm)	810		800		700		710		800	
pH (S.U.)	7.2		7.25		7.27		7.40		6.90	
TC-99*	<30.0		<30.0		<30.0		<30.0		<30.0	
TH-228*	<1.0		<1.0		<1.0		<1.9		<1.0	
TH-230*	<1.0		<1.0		<1.0		<1.9		<1.0	
U-234*	<1.0		<1.0		<3.0		<1.0		<1.0	
U-235/236*	<1.0		<1.0		<3.0		<1.0		<1.0	
U-238*	<1.0		<1.0		<1.0		<1.0		<1.0	
U-TOTAL **	<1		<1		<1		<1		<1	
1,1-Dichloroethane									.005	U
2-Propanone									.084	B
Aluminum									.125	
Barium	.158		.5	U	.19		.198		.189	
Beryllium									.001	U
Calcium	127.0		140.0		130.0		136.0		145.0	
Chloride	53.6		79.0		245.0		63.0		71.6	
Chromium	.02	U	.01	U	.02	U	.025		.0374	
Cobalt									.01	U
Copper	.01	U	.01	U	.01	U	.012		.01	U
Fluoride	.35		.24		.3		.14		.24	
Iron	.583		3.7		3.4		3.3		3.42	
Lead	.05	U	.005	U	.002	U	.002	U	.002	U
Magnesium	36.9		38.0		35.7		37.7		42.0	
Methylene chloride									.009	B
Nickel	.022	U	.03	U	.02	U	.02	U	.02	U
Nitrate							.1	U	.1	U
Nitrates	.17		.1		.1	U				
Silver	.01	U	.01	U	.0005	U	.0005	U	.0188	
Sulfate	103.0		130.0		73.0		106.0		186.0	
Tetrachlorethene									.005	U
Toluene									.008	
Total Organic Halides					.05	U	.029		.01	U
Total organic carbon									9.57	
Trichloroethene									.009	
Vanadium									.0258	
Zinc									.0374	

76

1147

TABLE 2 PARAMETERS FOR ALL RCRA WELLS
(FOR ALL ROUNDS)

---- ALL CONCENTRATIONS IN PPM ----
---- EXCEPT * = pCi/l ** = ug/l ----

WELL PARAMETER	ROUND1		ROUND2		ROUND3		ROUND4		RCRA-JUNE '89	
3055										
Conductance (umhos/cm)	1170		1100		1000		950		960	
pH (S.U.)	6.8		7.00		7.3		7.0		7.10	
TC-99*	<30.0		<30.0		<30.0		<30.0		<30.0	
TH-228*	<1.0		<1.0		<1.0		<1.0		<1.0	
TH-230*	<1.0		<1.0		<1.0		<1.0		<1.0	
U-234*	<1.0		<1.0		<1.0		<1.0		<1.0	
U-235/236*	<1.0		<1.0		<1.0		<1.0		<1.0	
U-238*	<1.0		<1.0		<1.0		<1.0		<1.0	
U-TOTAL **	<1		<1		<1		<1		<1	
1,1-Dichloroethane									.005	U
2-Propanone									.035	B
Aluminum									.198	
Barium	.067		.2	U	.076		.087		.0864	
Beryllium									.001	U
Calcium	104.0		160.0		197.0		200.0		203.0	
Chloride	51.5		58.0		54.8		56.0		47.4	
Chromium	.02	U	.01	U	.02	U	.03		.0431	
Cobalt									.01	U
Copper	.01	U	.03	U	.01	U	.01	U	.01	U
Fluoride	.53		.1	U	.105		.1		.13	
Iron	1.87		5.5		7.73		7.3		7.34	
Lead	.002		.005	U	.002	U	.002	U	.0032	
Magnesium	29.6		28.0		34.4		34.0		39.1	
Methylene chloride									.01	B
Nickel	.02	U	.04	U	.02	U	.03	U	.0207	
Nitrate							.05		.1	U
Nitrates	.1		2.5	J	.1	U				
Silver	.01	U	.01	U	.0005	U	.01	U	.0204	
Sulfate	159.0		340.0		217.0	U	360.0		589.0	
Tetrachlorethene									.005	U
Toluene									.005	U
Total Organic Halides					.05	U			.01	U
Total organic carbon									2.697	
Trichloroethene									.005	U
Vanadium									.029	
Zinc									.0988	

77

1147

TABLE 2 PARAMETERS FOR ALL RCRA WELLS
(FOR ALL ROUNDS)

---- ALL CONCENTRATIONS IN PPM ----
---- EXCEPT * = pCi/l ** = ug/l ----

WELL PARAMETER	ROUND1		ROUND2		ROUND3		ROUND4		RCRA-JUNE '89	
3066										
Conductance (umhos/cm)	2050		2320		2150		680		1910	
pH (S.U.)	7.12		7.00		7.18		7.4		6.92	
TC-99*	<30.0		<30.0		<30.0		<30.0		<30.0	
TH-228*	<1.0		<1.0		<1.0		<1.1		<1.0	
TH-230*	<1.0		<1.0		<1.0		<1.1		<1.0	
U-234*	<1.0		<1.0		<1.0		<1.0		<1.0	
U-235/236*	<1.0		<1.0		<1.0		<1.0		<1.0	
U-238*	<1.0		<1.0		<1.0		<1.0		<1.0	
U-TOTAL **	<1		<1		<1		<1		<1	
1,1-Dichloroethane									.005	U
2-Propanone									.014	B
Aluminum									.112	
Barium	.509		.5		.493		.48		.0717	
Beryllium									.001	U
Calcium	153.0		160.0		156.0		160.0		150.0	
Chloride	826.0		680.0		660.0		80.0		647.0	
Chromium	.02	U	.01	U	.02	U	.03		.0378	
Cobalt									.01	U
Copper	.01	U	.03	U	.01	U	.01	U	.01	U
Fluoride	.23		.1	U	.12		.4		.11	
Iron	19.3		18.0		16.7		16.0		.289	
Lead	.05	U	.005	U	.002		.002	U	.002	U
Magnesium	49.8		44.0		49.5		50.0		26.2	
Methylene chloride									.007	B
Nickel	.02	U	.04	U	.02	U	.03	U	.02	U
Nitrate							.23		.1	U
Nitrates	.1	U	2.5	J	.1	U				
Silver	.01	U	.01	U	.0005	U	.01	U	.0182	
Sulfate	29.0		7.5	U	105.0		63.0		9.68	
Tetrachlorethene									.005	U
Toluene									.005	U
Total Organic Halides					.05	U	.05	U	.01	U
Total organic carbon									14.513	
Trichloroethene									.005	U
Vanadium									.0258	
Zinc									.0253	

78

1147

TABLE 2 PARAMETERS FOR ALL RCRA WELLS
(FOR ALL ROUNDS)

---- ALL CONCENTRATIONS IN PPM ----
---- EXCEPT * = pCi/l ** = ug/l ----

WELL PARAMETER	ROUND1		ROUND2		ROUND3		ROUND4		RCRA-JUNE '89	
3084										
Conductance (umhos/cm)	1650		1600		1390		1620		1580	
pH (S.U.)	6.6		6.90		7.38		7.20		6.98	
TC-99*	<30.0		<30.0		<30.0		<30.0		<30.0	
TH-228*	<1.0		<1.0		<1.0		<1.0		<1.0	
TH-230*	<1.0		<1.0		<1.0		<1.0		<1.0	
U-234*	22.5 +/- 4.3		10.3 +/- 1.4		10.2 +/- 1.5		17.5 +/- 2.5		10.7 +/- 1.4	
U-235/236*	1.3 +/- 0.7		<1.0		<1.0		1.0 +/- 0.4		1.3 +/- 0.3	
U-238*	79.7 +/- 13.0		8.4 +/- 1.2		9.2 +/- 1.4		34.5 +/- 4.6		10.8 +/- 1.4	
U-TOTAL **	218 +/- 34		25 +/- 4		23 +/- 4		93 +/- 16		26 +/- 4	
1,1-Dichloroethane									.005	U
2-Propanone									.01	U
Aluminum									.192	
Barium	.05	U	.03		.027		.025		.0342	
Beryllium									.0031	
Calcium	241.0		258.0		284.0		250.0		265.0	
Chloride	153.0		207.0		212.0		230.0		235.0	
Chromium	.02	U	.04		.02	U	.05		.0774	
Cobalt									.01	U
Copper	.01	U	.01	U	.01	U	.01	U	.01	U
Fluoride	.29		.16		.1	U	.1		.11	
Iron	.6		.3		.084		.1		.192	
Lead	.05	U	.038		.002	U	.002	U	.0187	
Magnesium	74.6		82.1		80.2		71.0		85.8	
Methylene chloride									.009	B
Nickel	.02	U	.02	U	.02	U	.03		.0437	
Nitrate							12.0		7.22	
Nitrates	.1	U	2.5	U	16.9					
Silver	.01	U	.01	U	.0005	U	.01		.0197	
Sulfate	530.0		335.0		457.0		400.0		421.0	
Tetrachlorethene									.005	U
Toluene									.005	U
Total Organic Halides			.05	U	.05	U	.05	U	.01	U
Total organic carbon									2.972	
Trichloroethene									.005	U
Vanadium									.0488	
Zinc									.0406	

79

1147

TABLE 2 PARAMETERS FOR ALL RCRA WELLS
(FOR ALL ROUNDS)

---- ALL CONCENTRATIONS IN PPM ----
---- EXCEPT * = pCi/l ** = ug/l ----

WELL PARAMETER	ROUND1		ROUND2		ROUND3		ROUND4		RCRA-JUNE '89	
4001										
Conductance (umhos/cm)	510		550		480		450		625	
pH (S.U.)	7.4				7.51		7.1		7.6	
TC-99*	<30.0		<30.0		<30.0		<30.0		<30.0	
TH-228*	<1.0		<1.0		<1.0		<1.0		<1.0	
TH-230*	<1.0		1.3 +/- 0.4		<1.0		<1.0		<1.0	
U-234*	<1.0		<1.0		<1.0		<1.0		<1.0	
U-235/236*	<1.0		<1.0		<1.0		<1.0		<1.0	
U-238*	<1.0		<1.0		<1.0		<1.0		<1.0	
U-TOTAL **	<1		<1		<1		<1		<1	
1,1-Dichloroethane									.005	U
2-Propanone									.035	B
Aluminum									.0974	
Barium	.058		.2	U	.085		.061		.0799	
Beryllium									.001	U
Calcium	90.4		93.0		102.0		99.0		115.0	
Chloride	24.3		20.0		22.0		29.0		35.6	
Chromium	.02	U	.01	U	.02	U	.02		.0319	
Cobalt									.01	U
Copper	.01	U	.03	U	.026		.01	U	.01	U
Fluoride	.3		1.1		.12		.1		.165	
Iron	4.64		4.7		5.07		4.7		5.38	
Lead	.05	U	.005	U	.002	U	.002	U	.002	U
Magnesium	24.7		22.0		25.9		25.0		32.6	
Methylene chloride									.009	B
Nickel	.02	U	.04	U	.02	U	.03	U	.02	
Nitrate							.02	U	.1	U
Nitrates	.1		.1	U	.1	U				
Silver	.01	U	.01	U	.0005	U	.01	U	.0173	
Sulfate	10.0		7.3		247.0		5.0		76.5	
Tetrachlorethene									.005	U
Toluene									.002	J
Total Organic Halides					.05	U	.01	U	.01	U
Total organic carbon									20.63	
Trichloroethene									.005	U
Vanadium									.0205	
Zinc									.0156	

80

1147

TABLE 2 PARAMETERS FOR ALL RCRA WELLS
(FOR ALL ROUNDS)

---- ALL CONCENTRATIONS IN PPM ----
---- EXCEPT * = pCi/l ** = ug/l ----

WELL PARAMETER	ROUND1		ROUND2		ROUND3		ROUND4		RCRA-JUNE '89	
4008										
Conductance (umhos/cm)	420		480		430		440		418	
pH (S.U.)	7.40		7.5		7.0		7.0		7.3	
TC-99*	<30.0		<30.0		<30.0		<30.0		<30.0	
TH-228*	<1.0		<1.0		<1.0		<1.0		<1.0	
TH-230*	<1.0		<1.0		<1.0		<1.0		<1.0	
U-234*	<1.0		<1.0		<1.0		<1.0		<1.0	
U-235/236*	<1.0		<1.0		<1.0		<1.0		<1.0	
U-238*	<1.0		<1.0		<1.0		<1.0		<1.0	
U-TOTAL **	<1		2 +/- 1		<1		<1		<1	
1,1-Dichloroethane									.005	U
2-Propanone									.002	BJ
Aluminum									.1063	
Barium	.05	U	.032		.034				.0372	
Beryllium									.0018	
Calcium	70.2		78.8		79.0				86.9	
Chloride	10.9		11.5		11.0				10.0	
Chromium	.02	U	.02	U	.02	U			.0328	
Cobalt									.01	U
Copper	.01	U	.01	U	.01	U			.01	U
Fluoride	.39		.3		.2				.24	
Iron	1.96		2.4		2.73				2.43	
Lead	.05	U	.002		.002	U			.0037	
Magnesium	19.3		21.5		20.8				23.6	
Methylene chloride									.008	B
Nickel	.02	U	.02	U	13.4				.0269	
Nitrate									.1	U
Nitrates	.1	U	2.5	U	.1	U				
Silver	.02	U	.01	U	.0005	U			.0104	
Sulfate	2.0	U	2.0	U	42.2				10.5	
Tetrachloroethene									.005	U
Toluene									.005	U
Total Organic Halides			.05	U	.05	U			.01	U
Total organic carbon									1.283	
Trichloroethene									.005	U
Vanadium									.0164	
Zinc									.0228	

81

1147

TABLE 2 PARAMETERS FOR ALL RCRA WELLS
(FOR ALL ROUNDS)

---- ALL CONCENTRATIONS IN PPM ----
---- EXCEPT * = pCi/l ** = ug/l ----

WELL	PARAMETER	ROUND1	ROUND2	ROUND3	ROUND4	RCRA-JUNE '89
4010						
	Conductance (umhos/cm)			675	580	
	pH (S.U.)			7.1	7.36	
	TC-99*			<30.0	<30.0	
	TH-228*			<1.0	<1.0	
	TH-230*			<1.0	<1.0	
	U-234*			<1.0	<1.0	
	U-235/236*			<1.0	<1.0	
	U-238*			<1.0	<1.0	
	U-TOTAL **			<1	<1	
	1,1-Dichloroethane					.005 U
	2-Propanone					.004 BJ
	Aluminum					.0843
	Barium				.45	.395
	Beryllium					.001 U
	Calcium				99.0	87.5
	Chloride				39.0	34.0
	Chromium				.02	.0229
	Cobalt					.01 U
	Copper				.01 U	.01 U
	Fluoride				.5	.5
	Iron				3.7	3.53
	Lead				.002 U	.002 U
	Magnesium				30.0	31.1
	Methylene chloride					.006 B
	Nickel				.03 U	.02 U
	Nitrate				.02 U	.1 U
	Silver				.01 U	.0103
	Sulfate				36.0	50.4
	Tetrachlorethene					.005 U
	Toluene					.005 U
	Total Organic Halides				.05 U	.0511
	Total organic carbon					2.935
	Trichloroethene					.005 U
	Vanadium					.0155
	Zinc					.0204

82

1147

TABLE 2 PARAMETERS FOR ALL RCRA WELLS
(FOR ALL ROUNDS)

---- ALL CONCENTRATIONS IN PPM ----
---- EXCEPT * = pCi/l ** = ug/l ----

WELL PARAMETER	ROUND1	ROUND2	ROUND3	ROUND4	RCRA-JUNE '89	
4013						
Conductance (umhos/cm)			1450	1510		
pH (S.U.)			7.0	7.25		
TC-99*			<30.0	<30.0		
TH-228*			<1.0	<1.0		
TH-230*			<1.0	<1.0		
U-234*			<1.0	1.3 +/- 0.3		
U-235/236*			<1.0	<1.0		
U-238*			<1.0	1.4 +/- 0.3		
U-TOTAL **			<1	3 +/- 1		
1,1-Dichloroethane					.005	U
2-Propanone					.009	BJ
Aluminum					.194	
Barium				.1	.185	
Beryllium					.0013	
Calcium				170.0	252.0	
Chloride				220.0	240.0	
Chromium				.03	.05	
Cobalt					.01	U
Copper				.01 U	.01	U
Fluoride				.5	.45	
Iron				6.2	6.38	
Lead				.002 U	.0025	
Magnesium				60.0	90.3	
Methylene chloride					.012	B
Nickel				.03 U	.0276	
Nitrate				.02 U	.1	U
Silver				.01 U	.0145	
Sulfate				310.0	302.0	
Tetrachlorethene					.005	U
Toluene					.005	U
Total Organic Halides					.01	U
Total organic carbon					4.65	
Trichloroethene					.005	U
Vanadium					.0379	
Zinc					.0407	

83

1147

FMPC RCRA ANNUAL REPORT FOR CALENDAR YEAR 1989

APPENDIX II

Well Data Summary Graphs

Ground Water Indicators
Well 1024

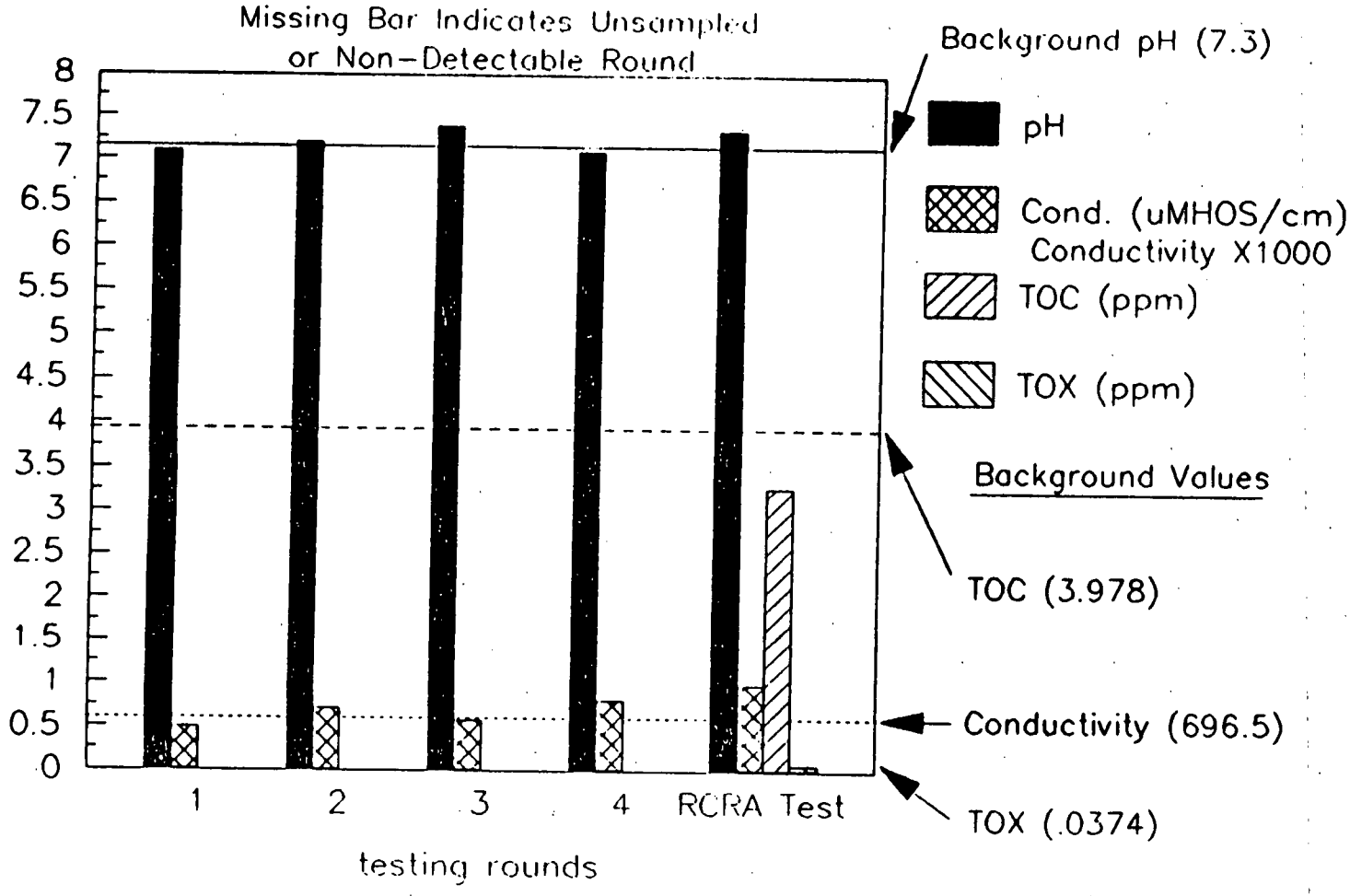

Inorganic Contaminants
Well 1024

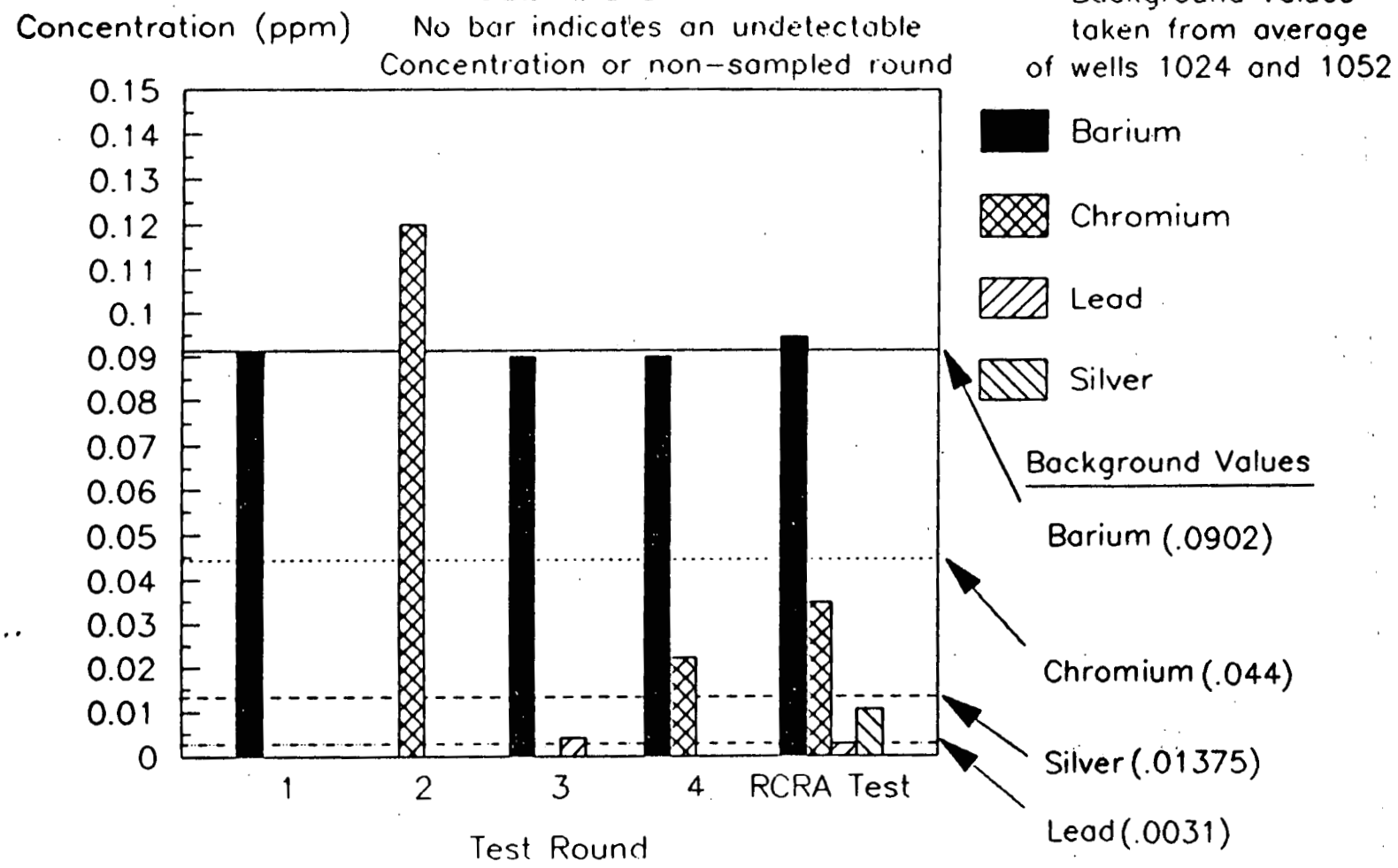

Inorganic Contaminants
Well 1024

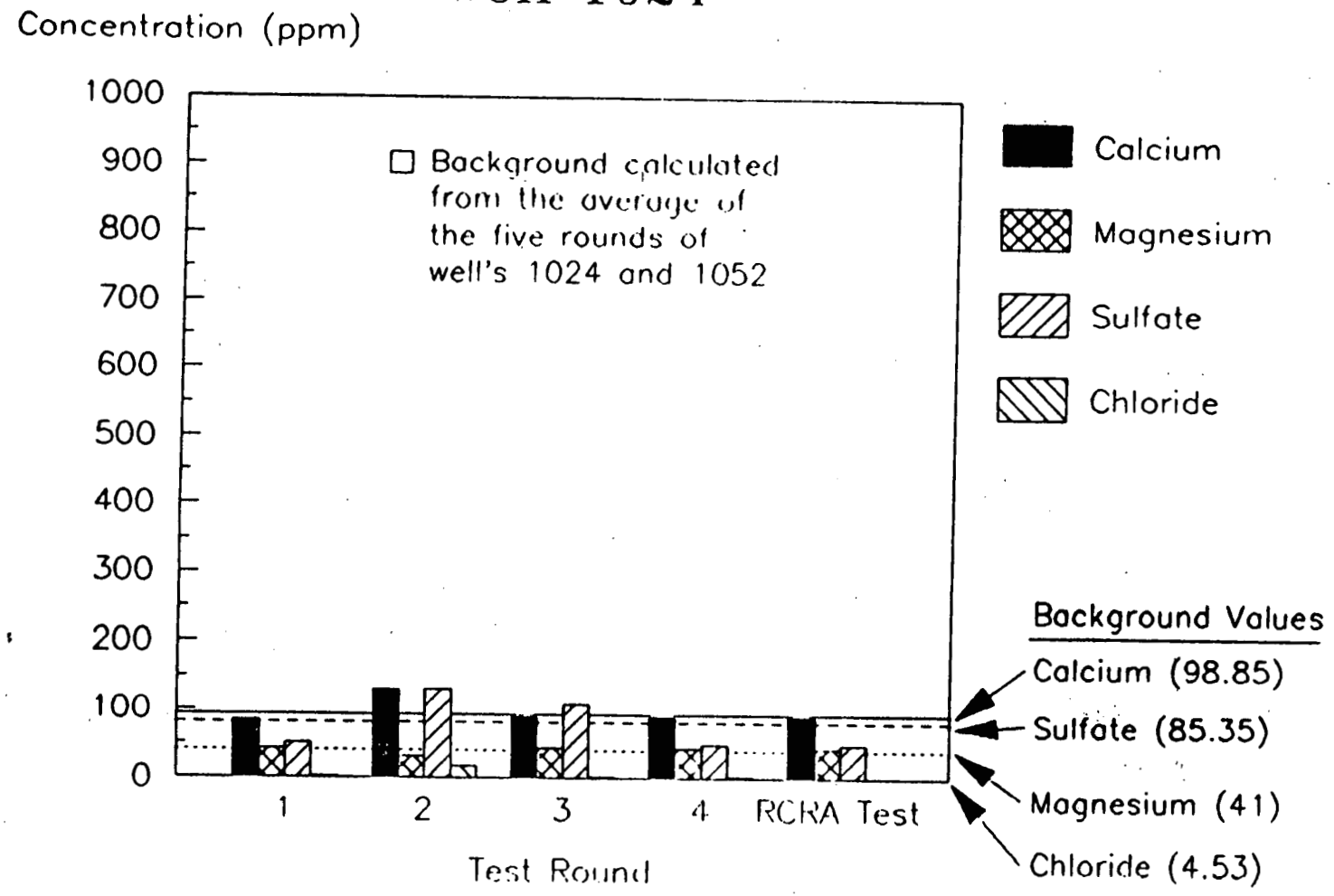

Ground Water Indicators
Well 1025

Missing Bar Indicates Unsampled or Non-Detectable Round

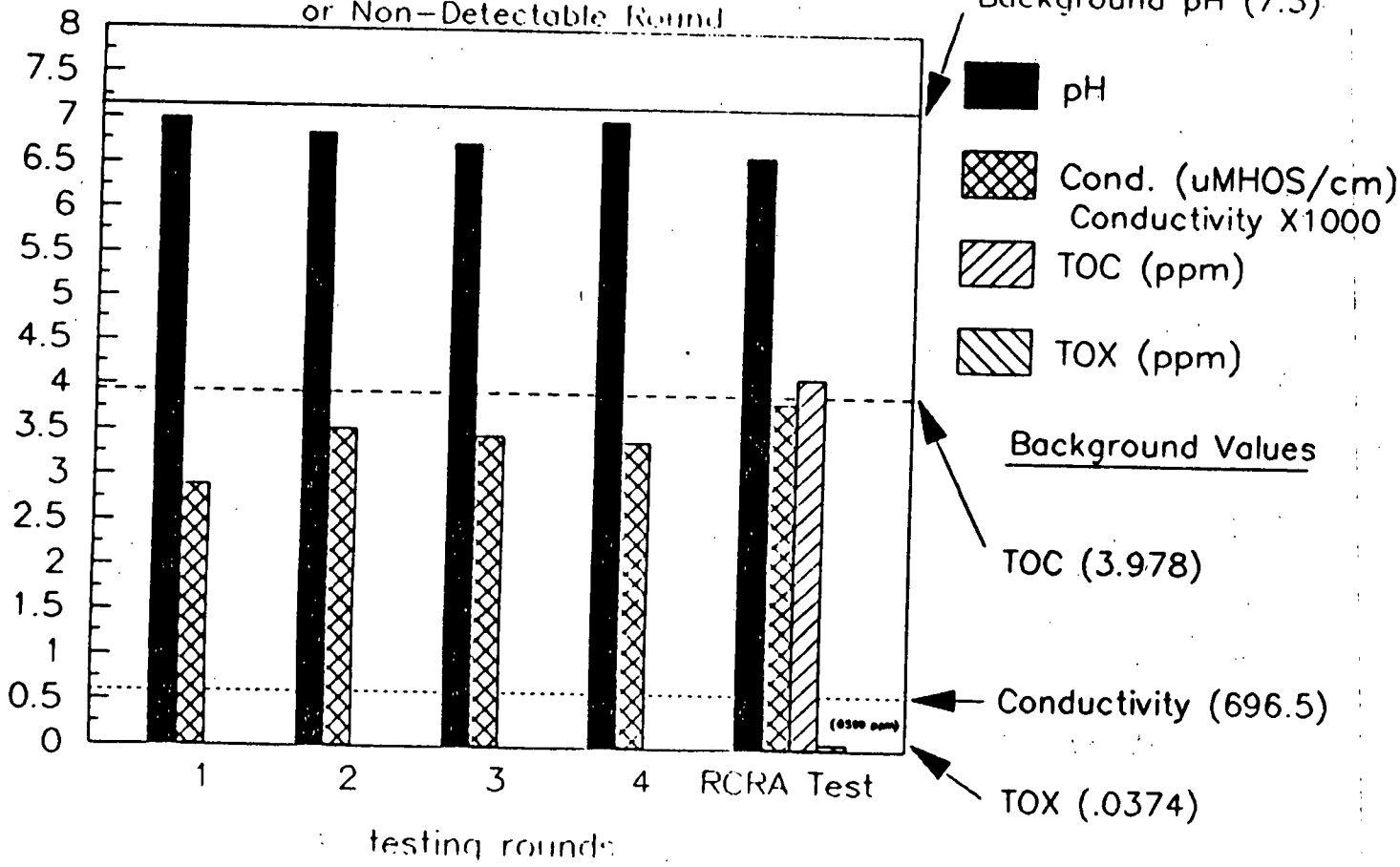

Inorganic Contaminants
Well 1025

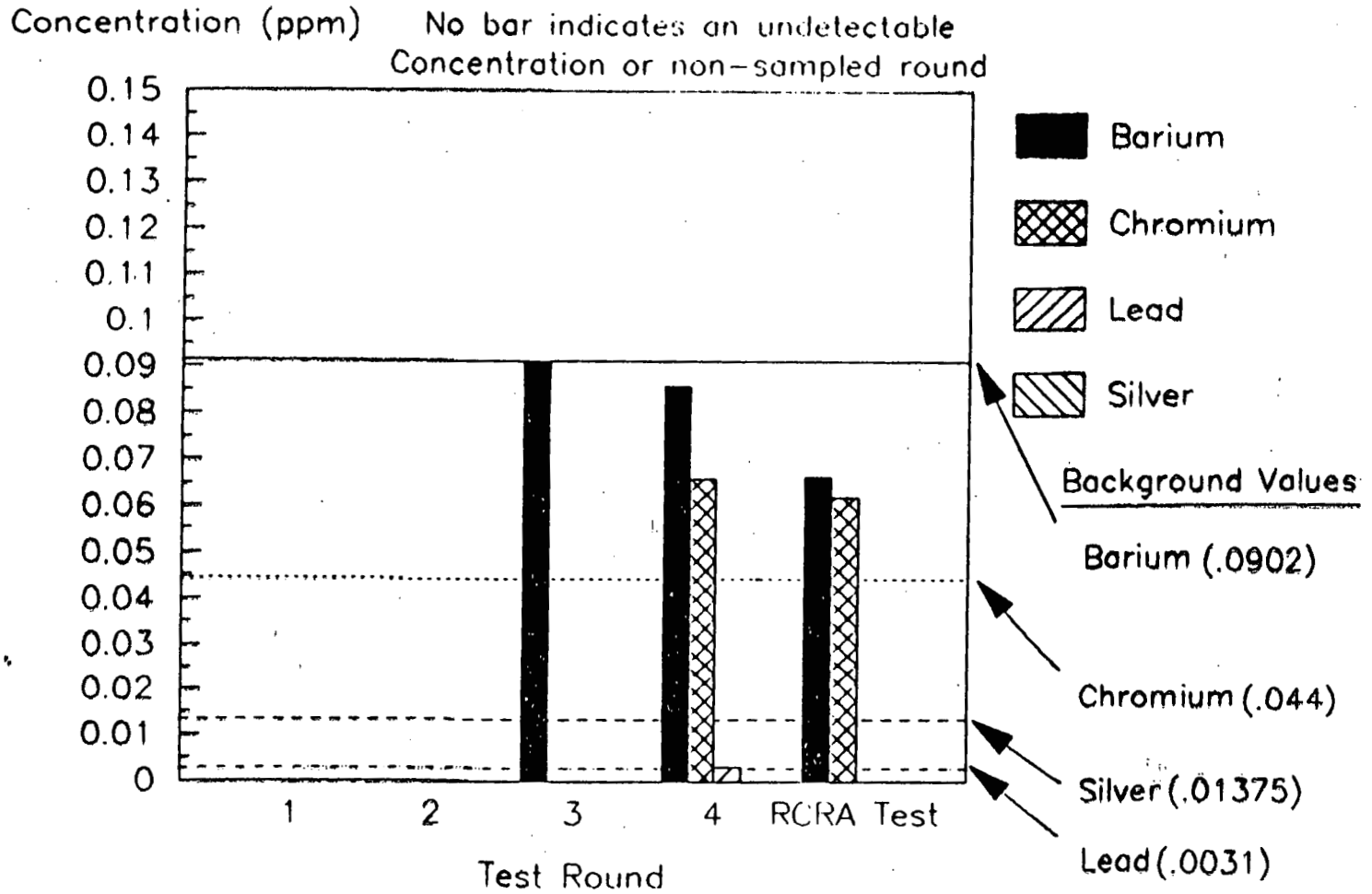

Inorganic Contaminants
Well 1025

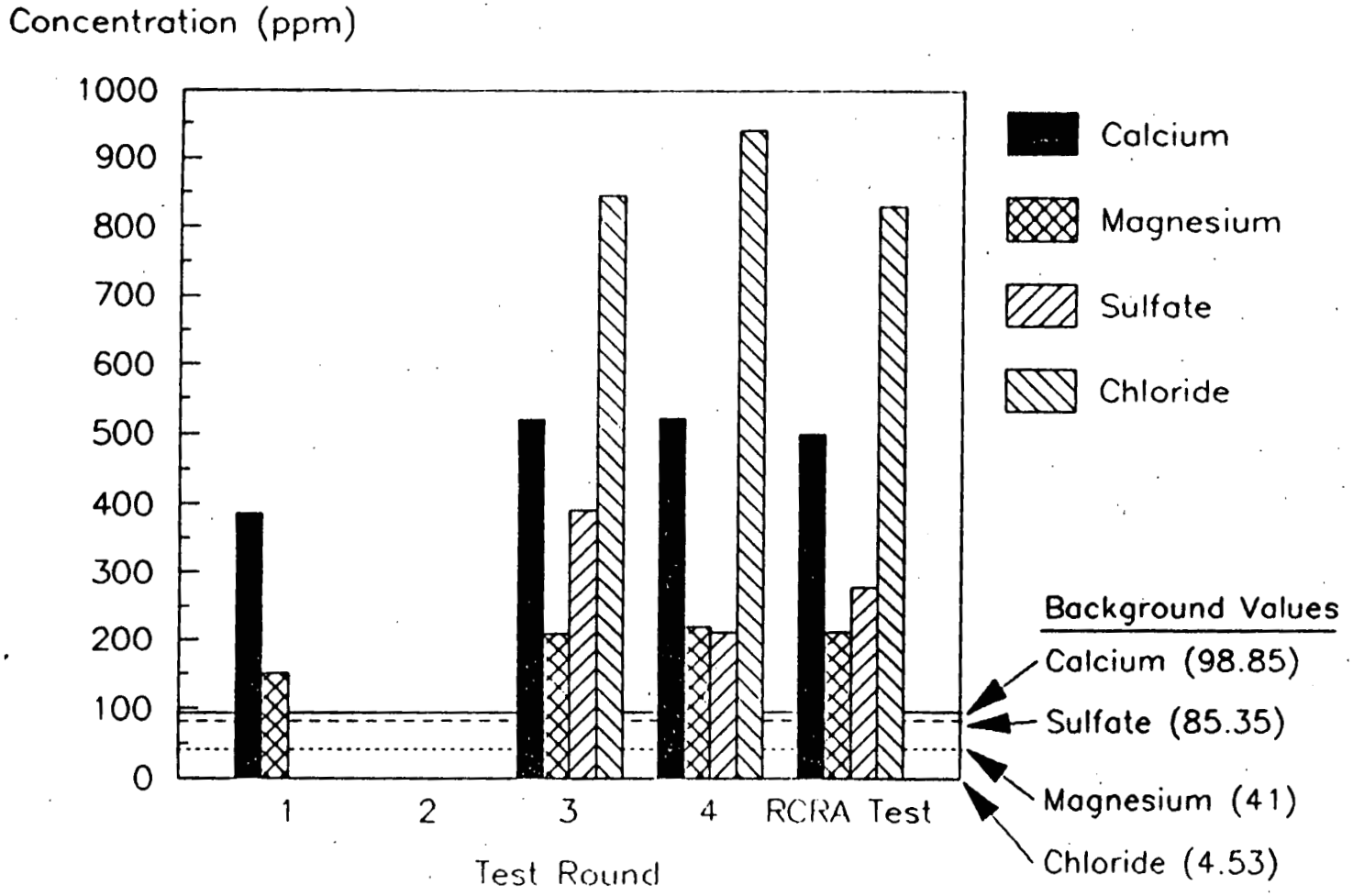

Ground Water Indicators
Well 1027

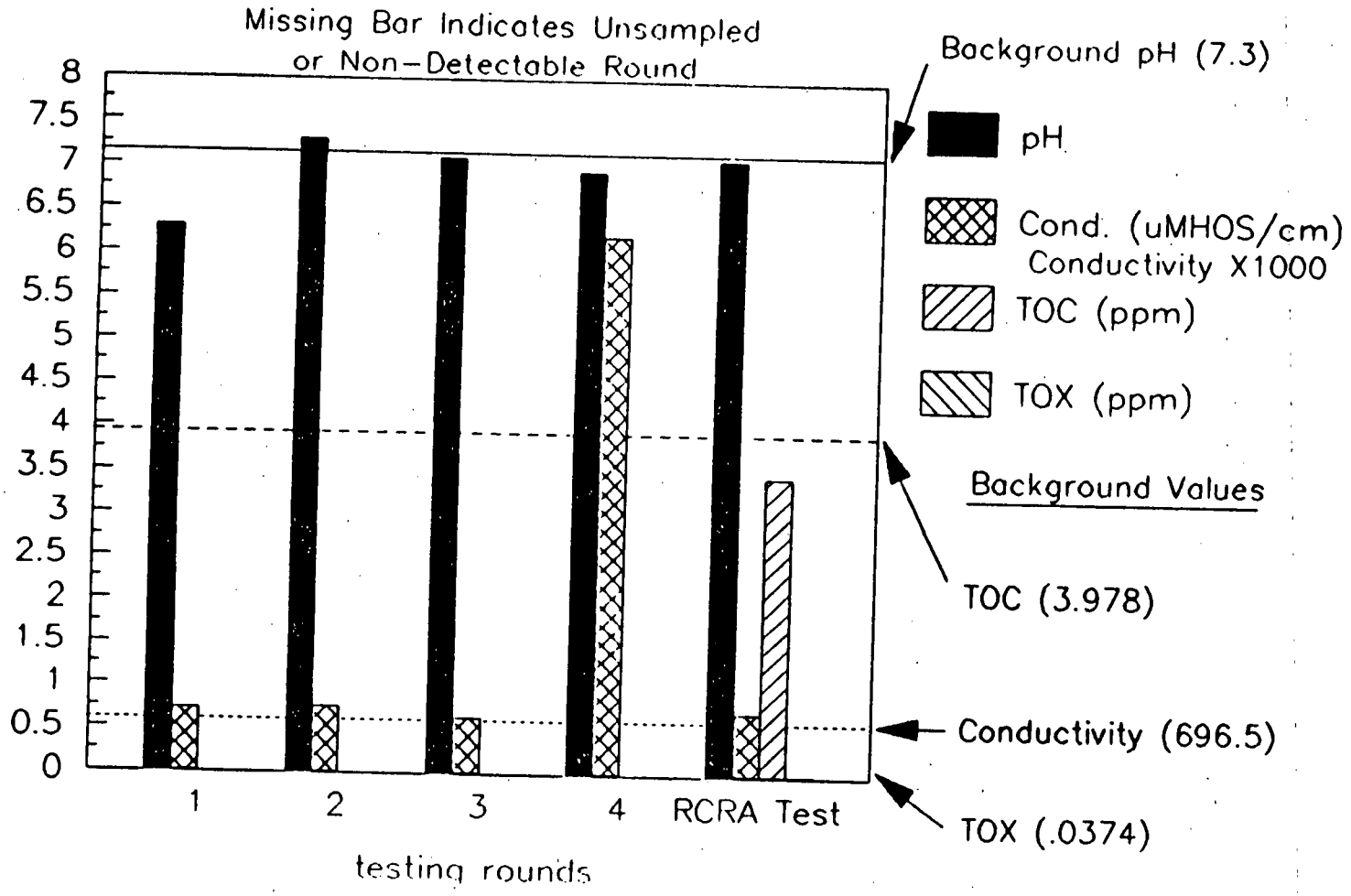

Inorganic Contaminants
Well 1027

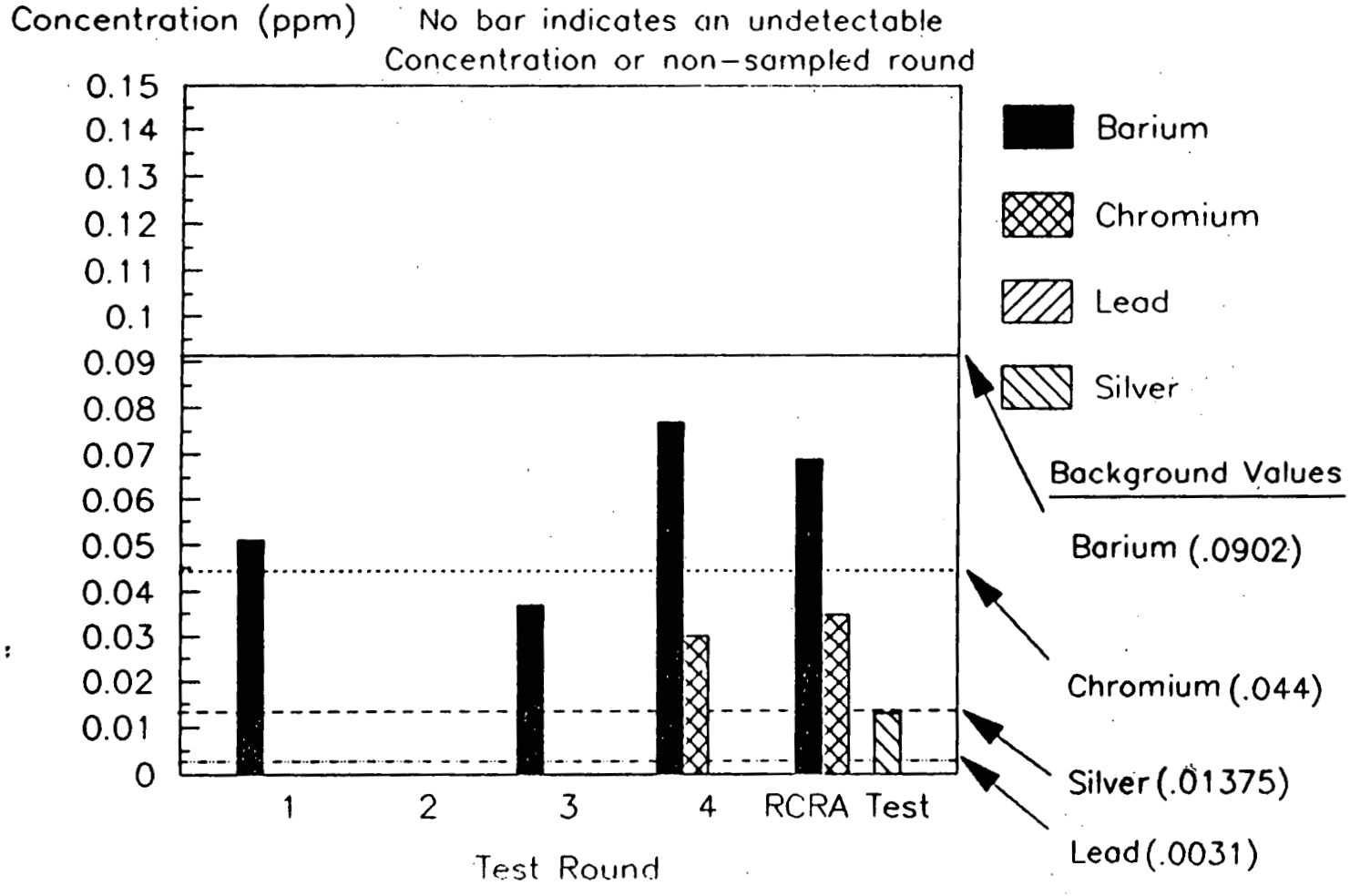

Inorganic Contaminants
Well 1027

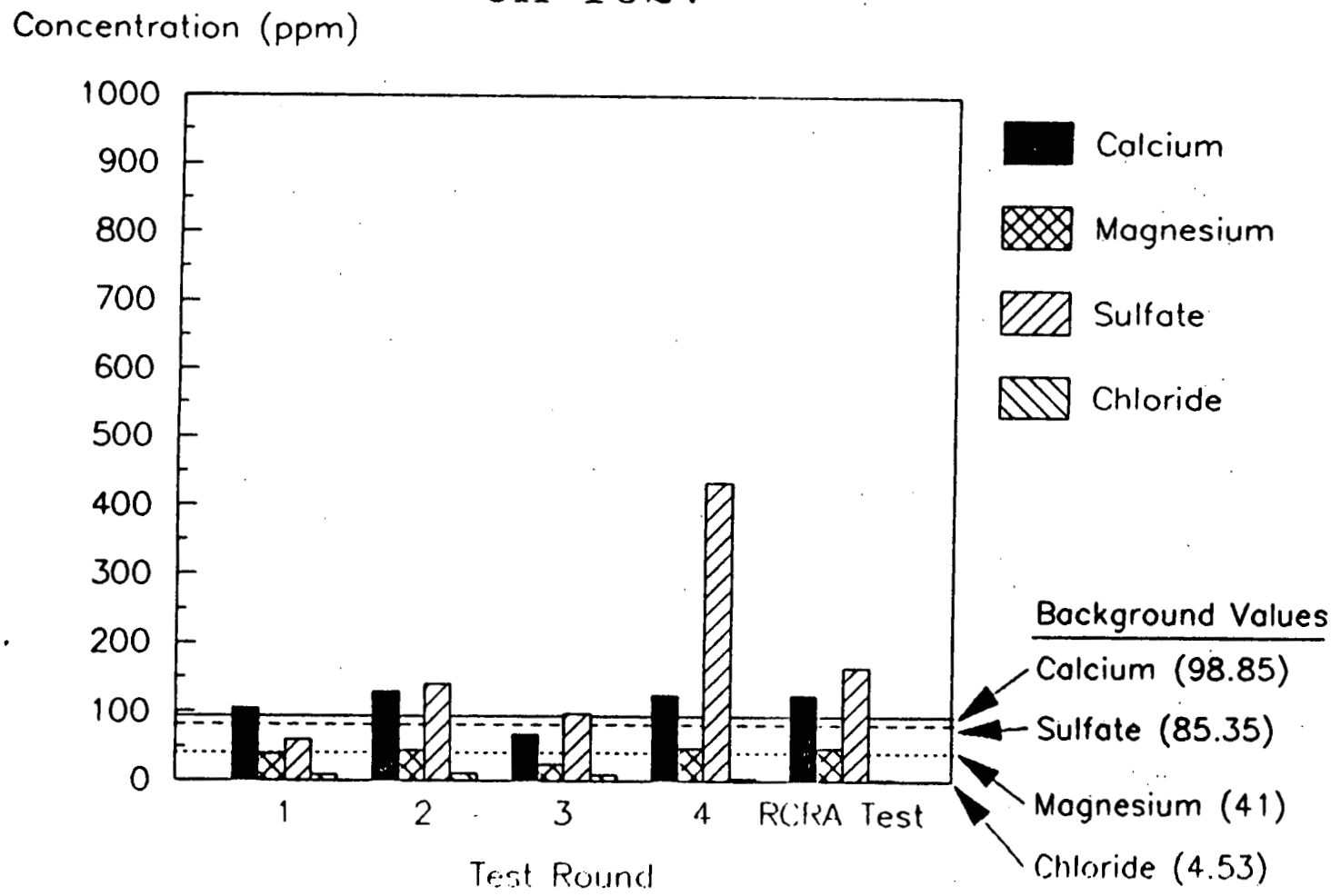

Ground Water Indicators
Well 1028

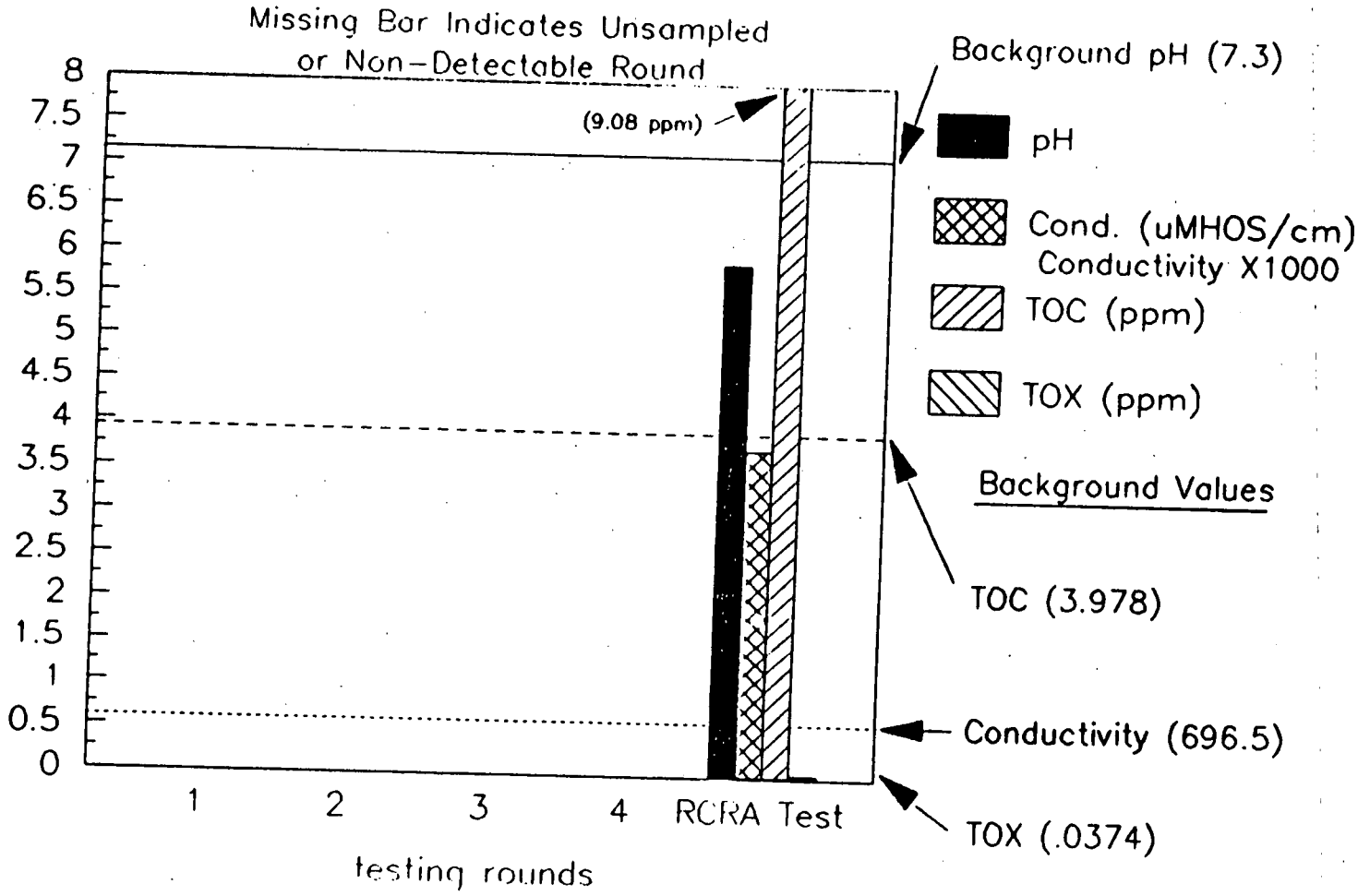

FMPC GROUNDWATER QUALITY ASSESSMENT
PROGRAM ANNUAL REPORT FOR 1989

Inorganic Contaminants
Well 1028

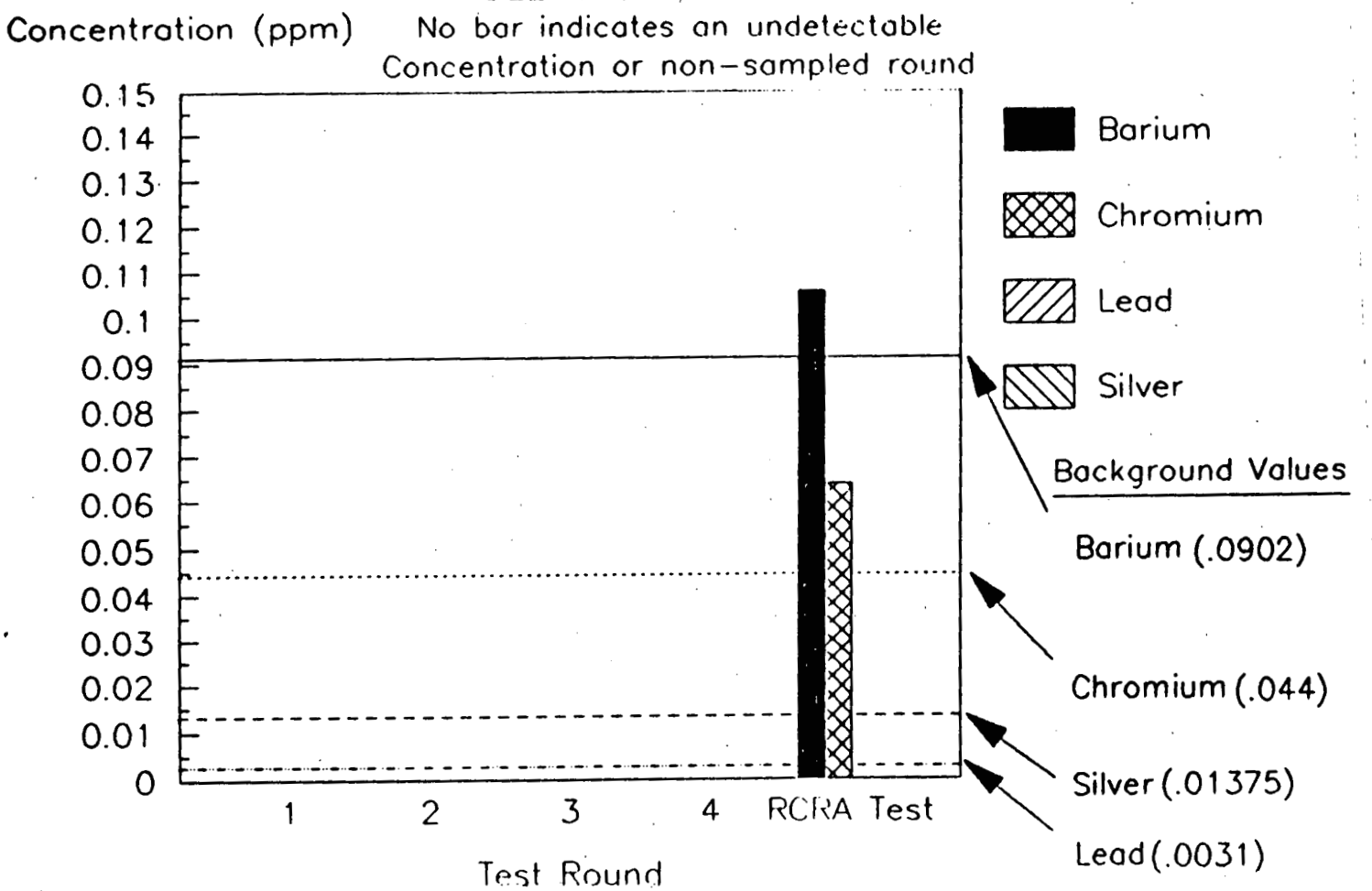

Ground Water Indicators
Well 1030

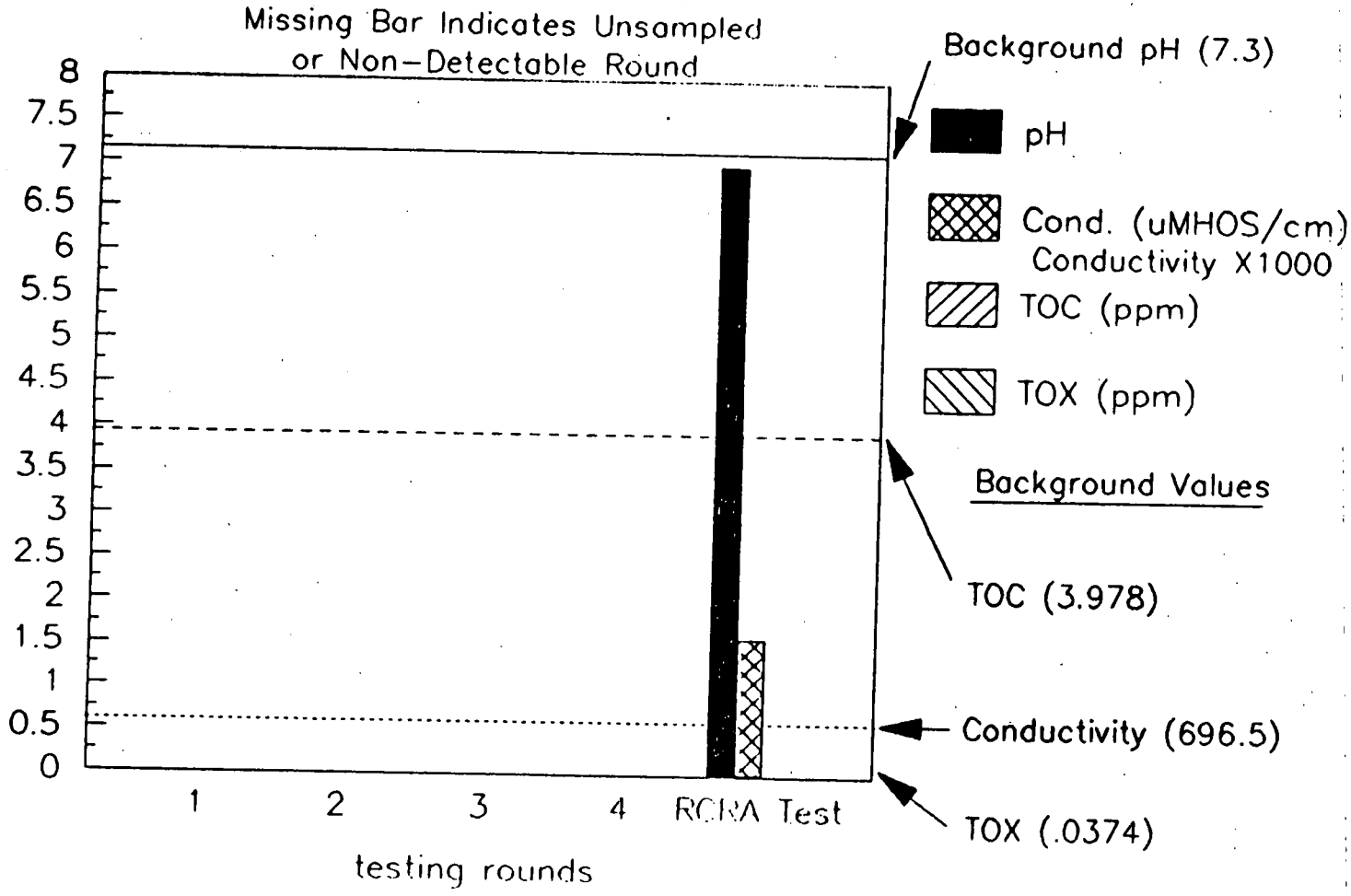

FMPC GROUNDWATER QUALITY ASSESSMENT
PROGRAM ANNUAL REPORT FOR 1989

Inorganic Contaminants
Well 1030

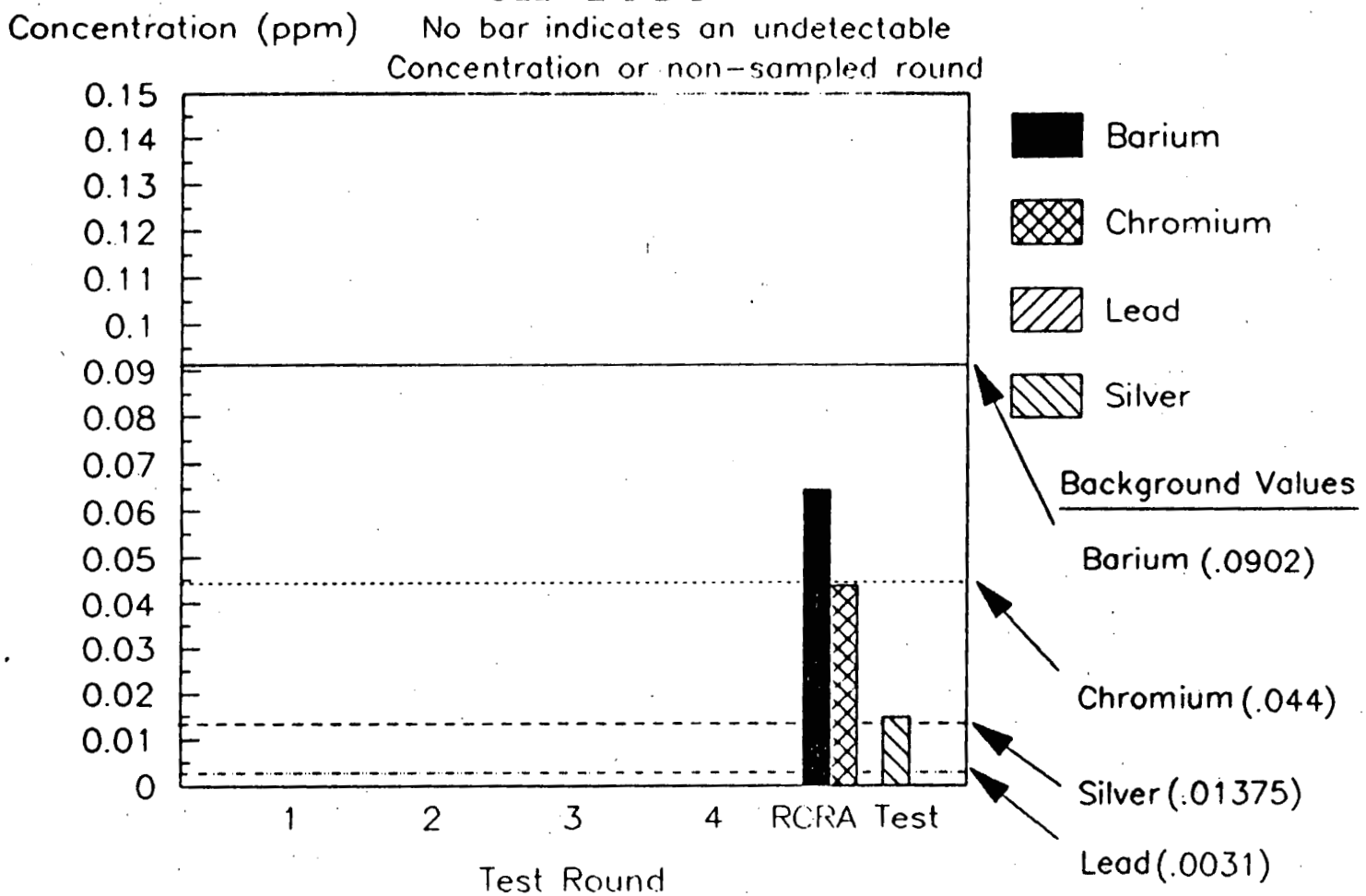

FMPC GROUNDWATER QUALITY ASSESSMENT
PROGRAM ANNUAL REPORT FOR 1989

Inorganic Contaminants
Well 1030

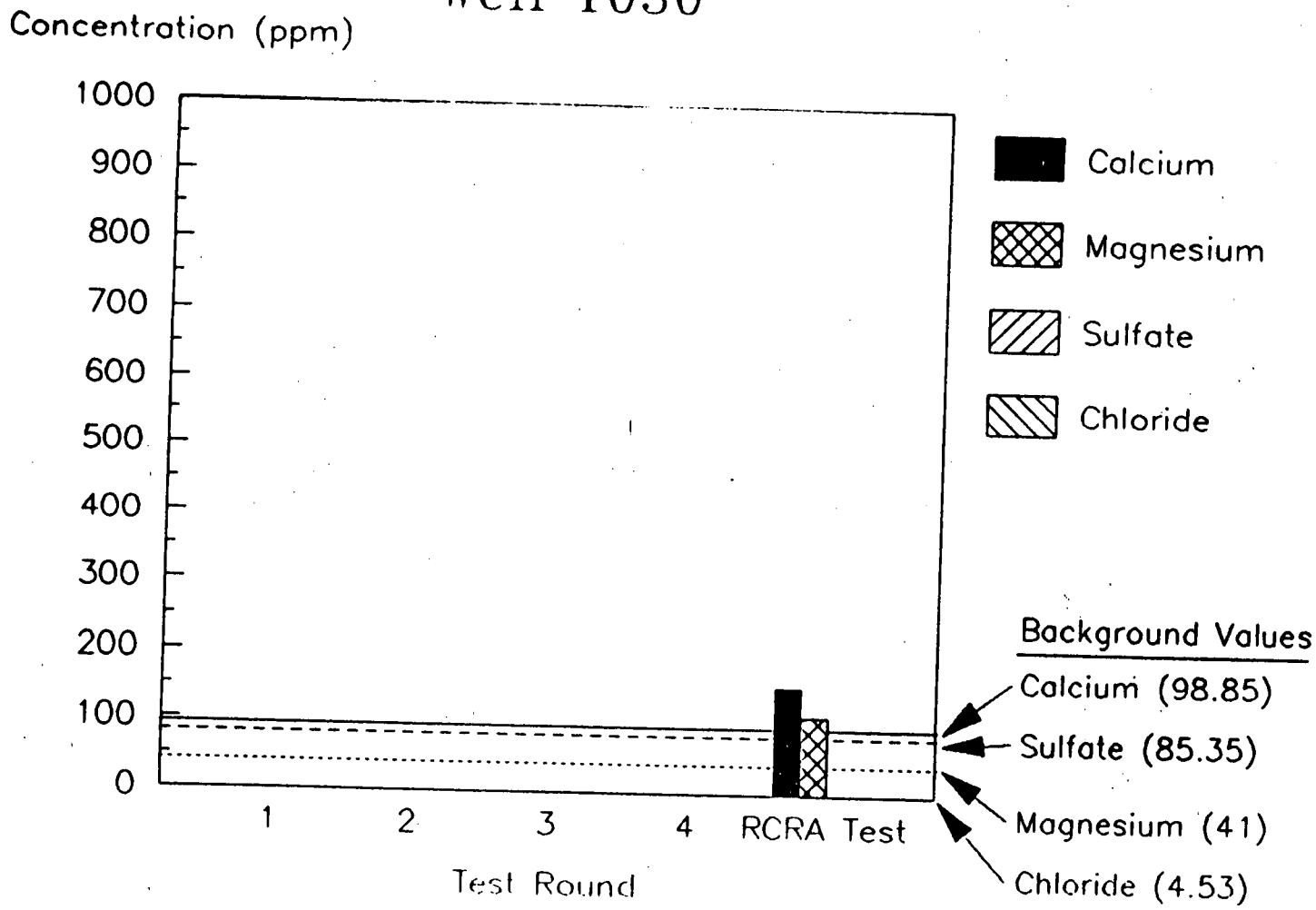

FMPC GROUNDWATER QUALITY ASSESSMENT
PROGRAM ANNUAL REPORT FOR 1989

Ground Water Indicators
Well 1031

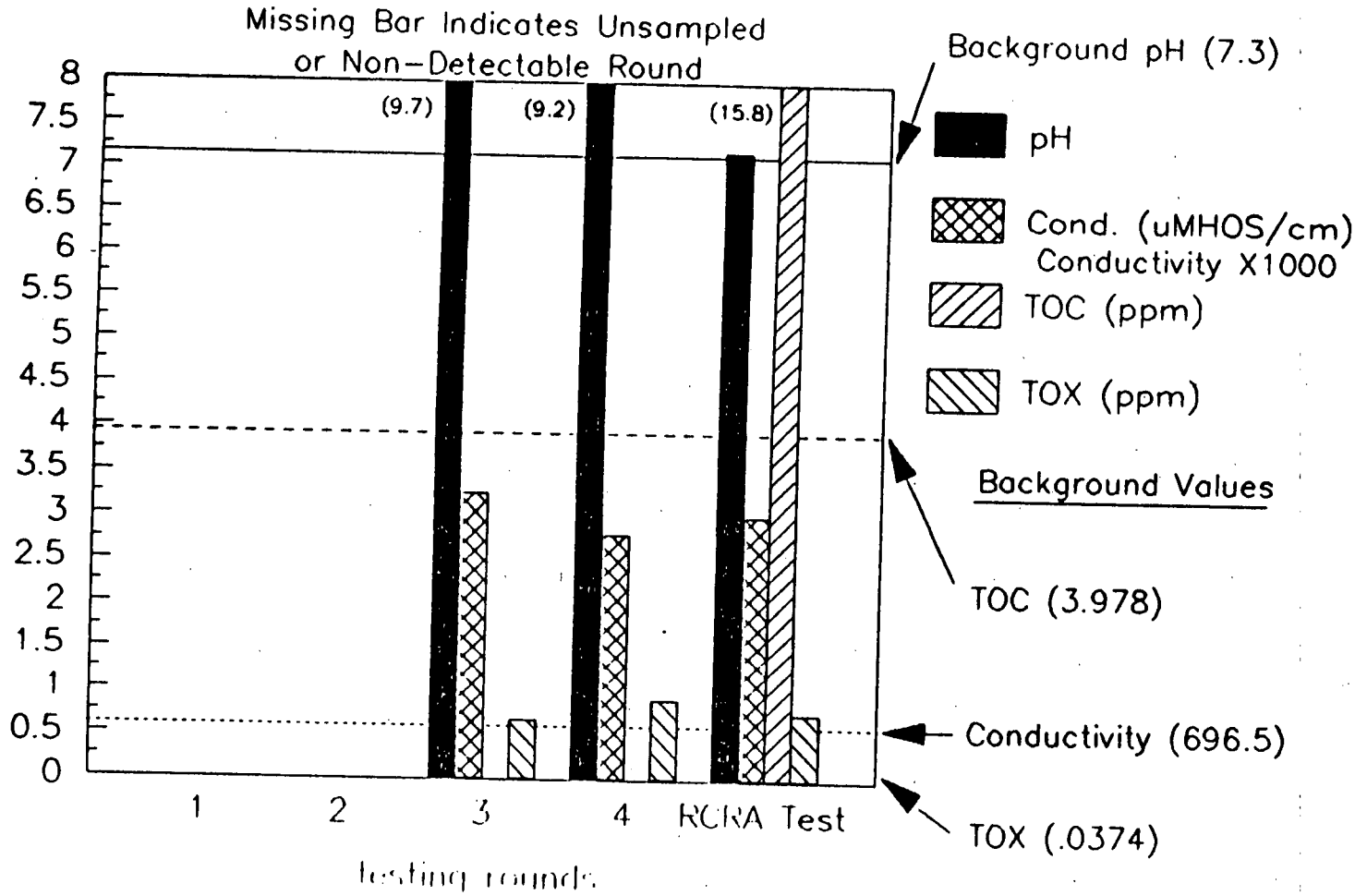

FMPC GROUNDWATER QUALITY ASSESSMENT
PROGRAM ANNUAL REPORT FOR 1989

Inorganic Contaminants
Well 1031

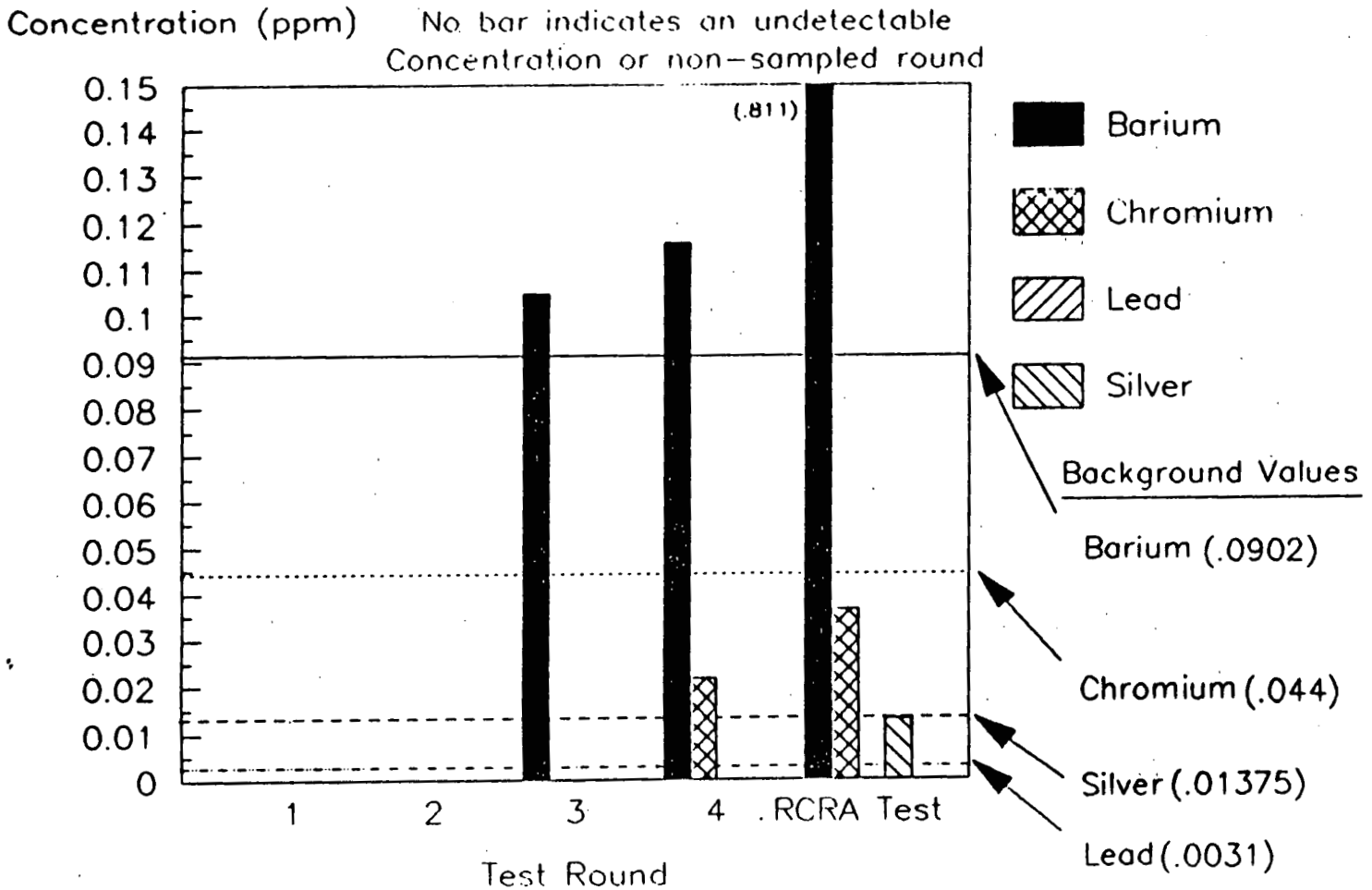

Inorganic Contaminants
Well 1031

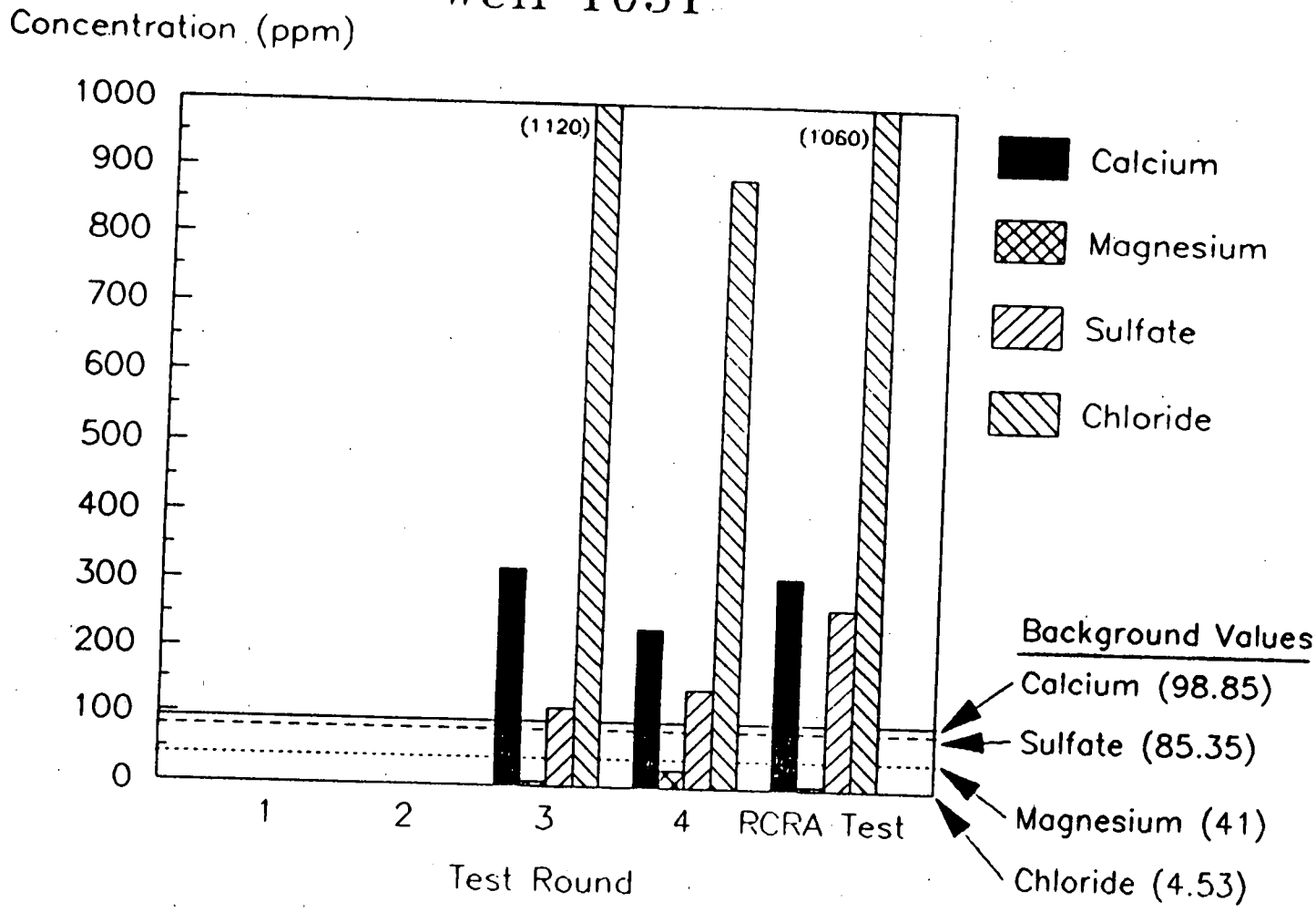

FMPC GROUNDWATER QUALITY ASSESSMENT
PROGRAM ANNUAL REPORT FOR 1989

Ground Water Indicators
Well 1038

Missing Bar Indicates Unsampled
or Non-Detectable Round

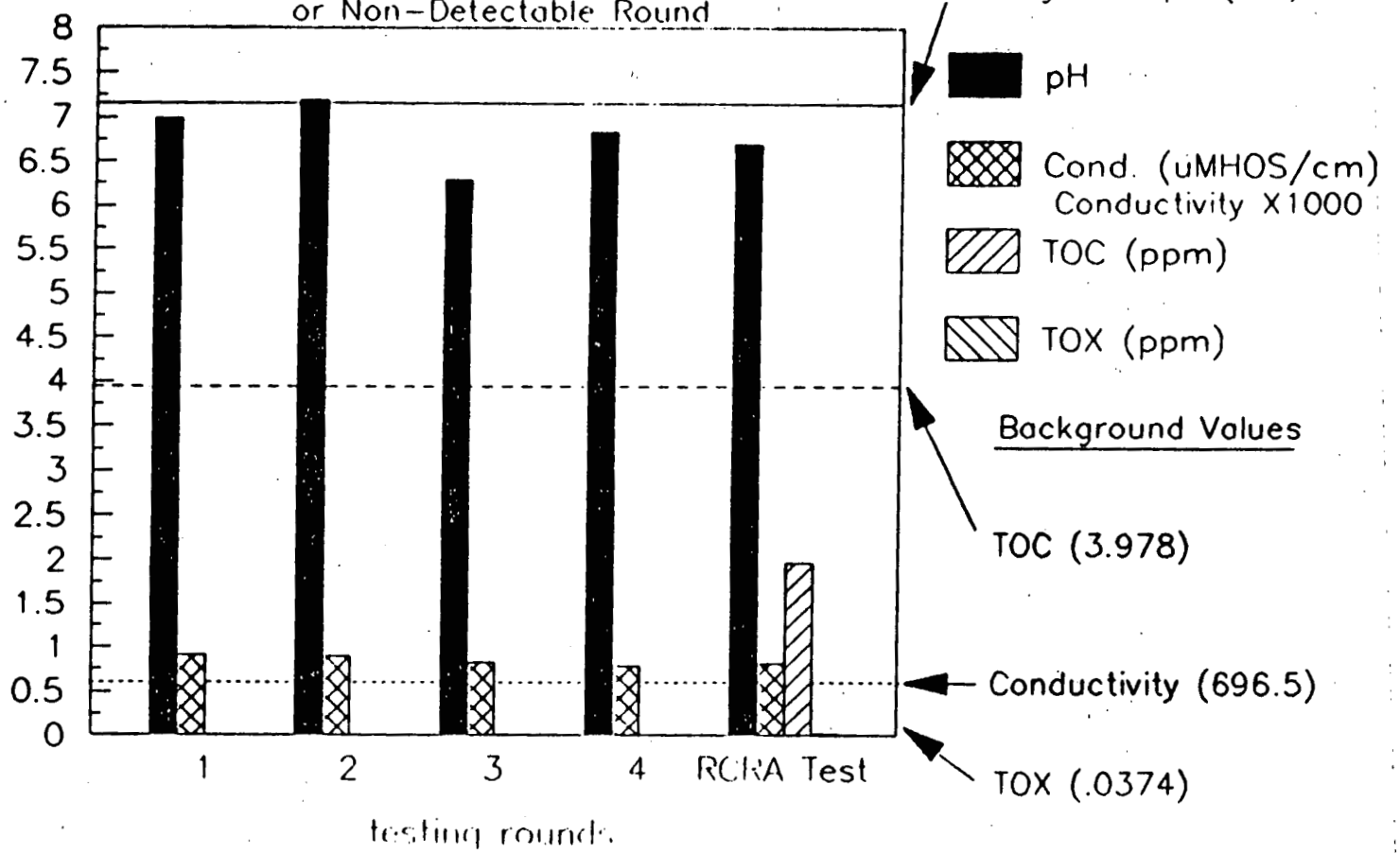

Inorganic Contaminants
Well 1038

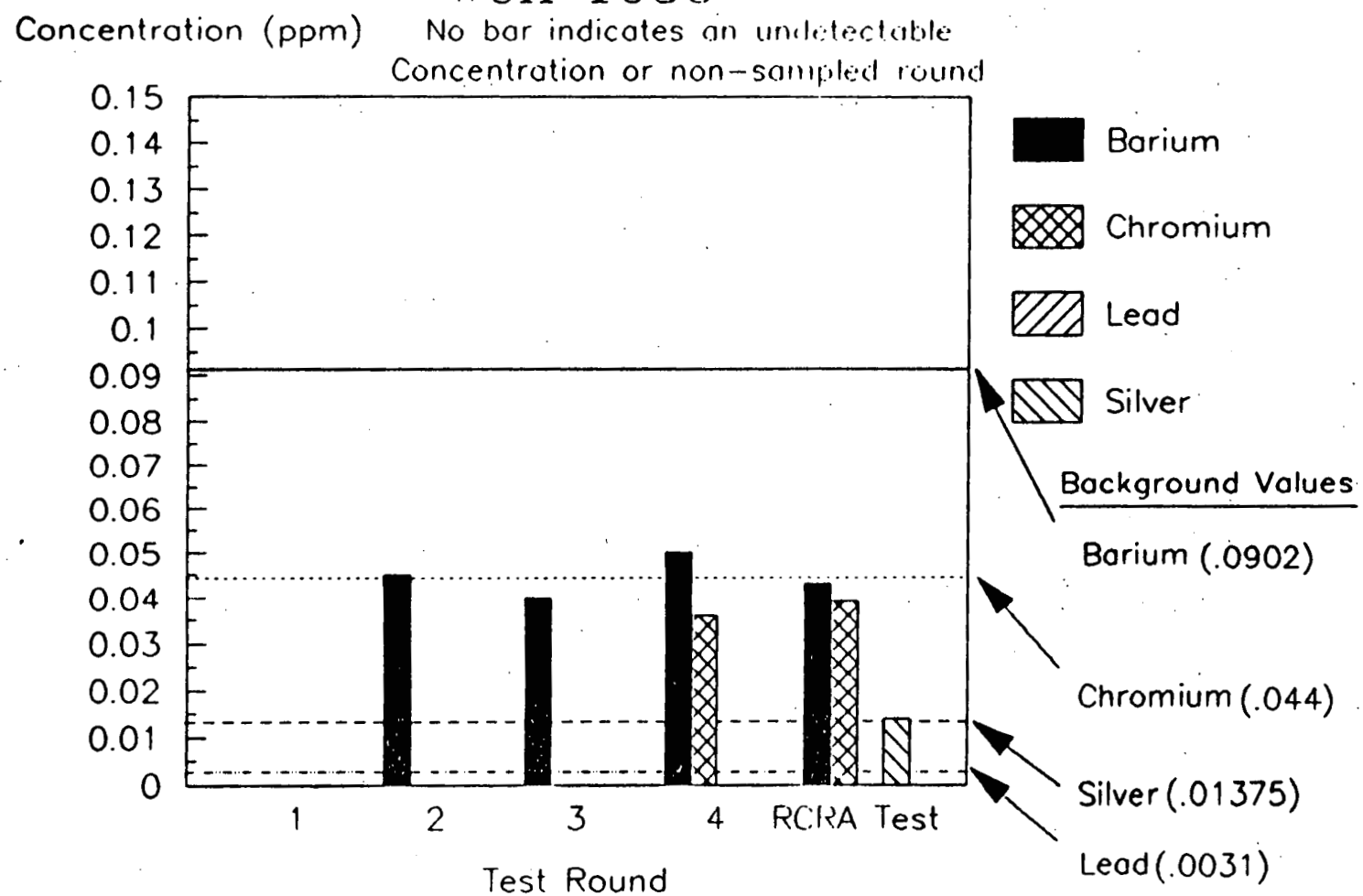

Ground Water Indicators
Well 1052

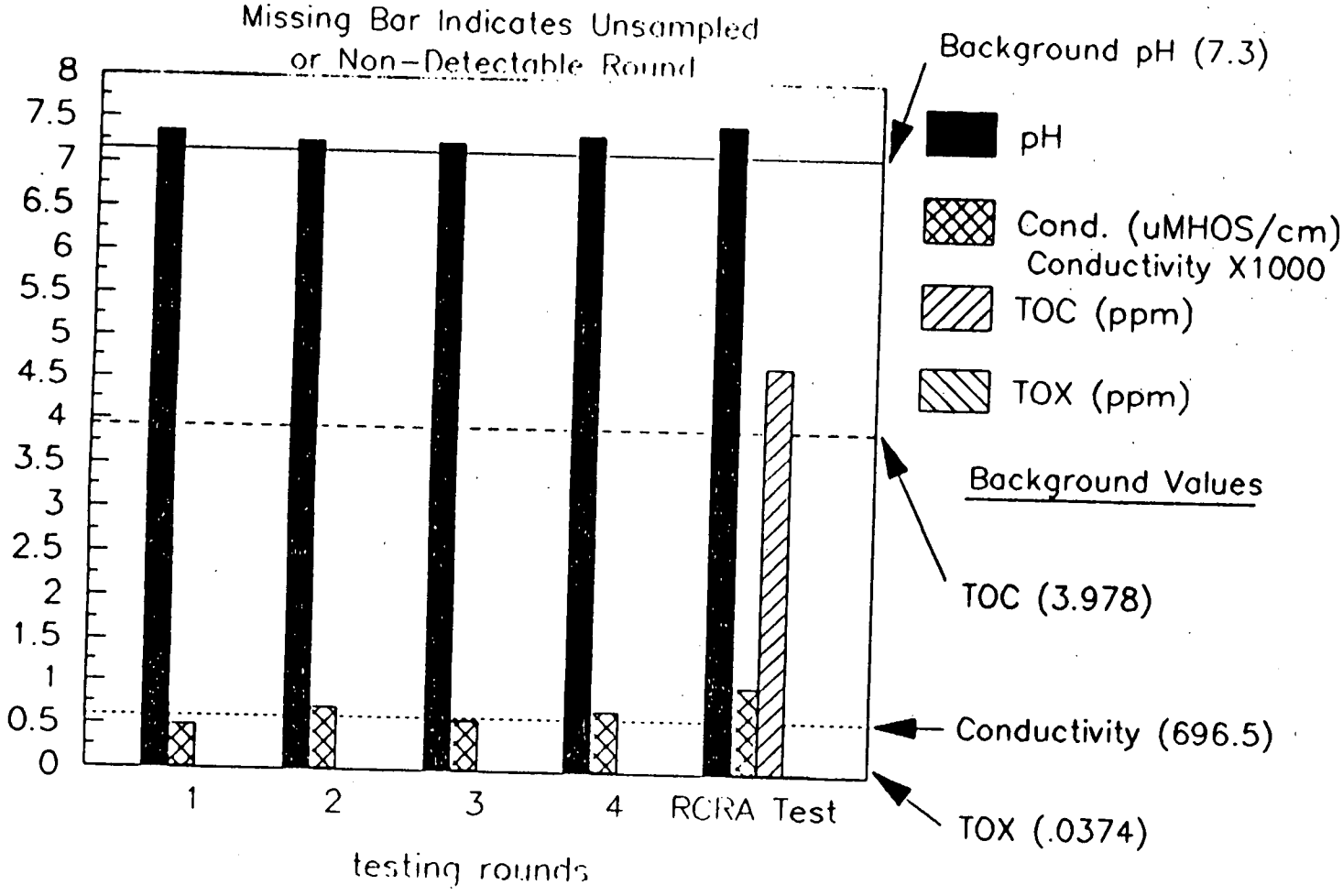

Inorganic Contaminants
Well 1052

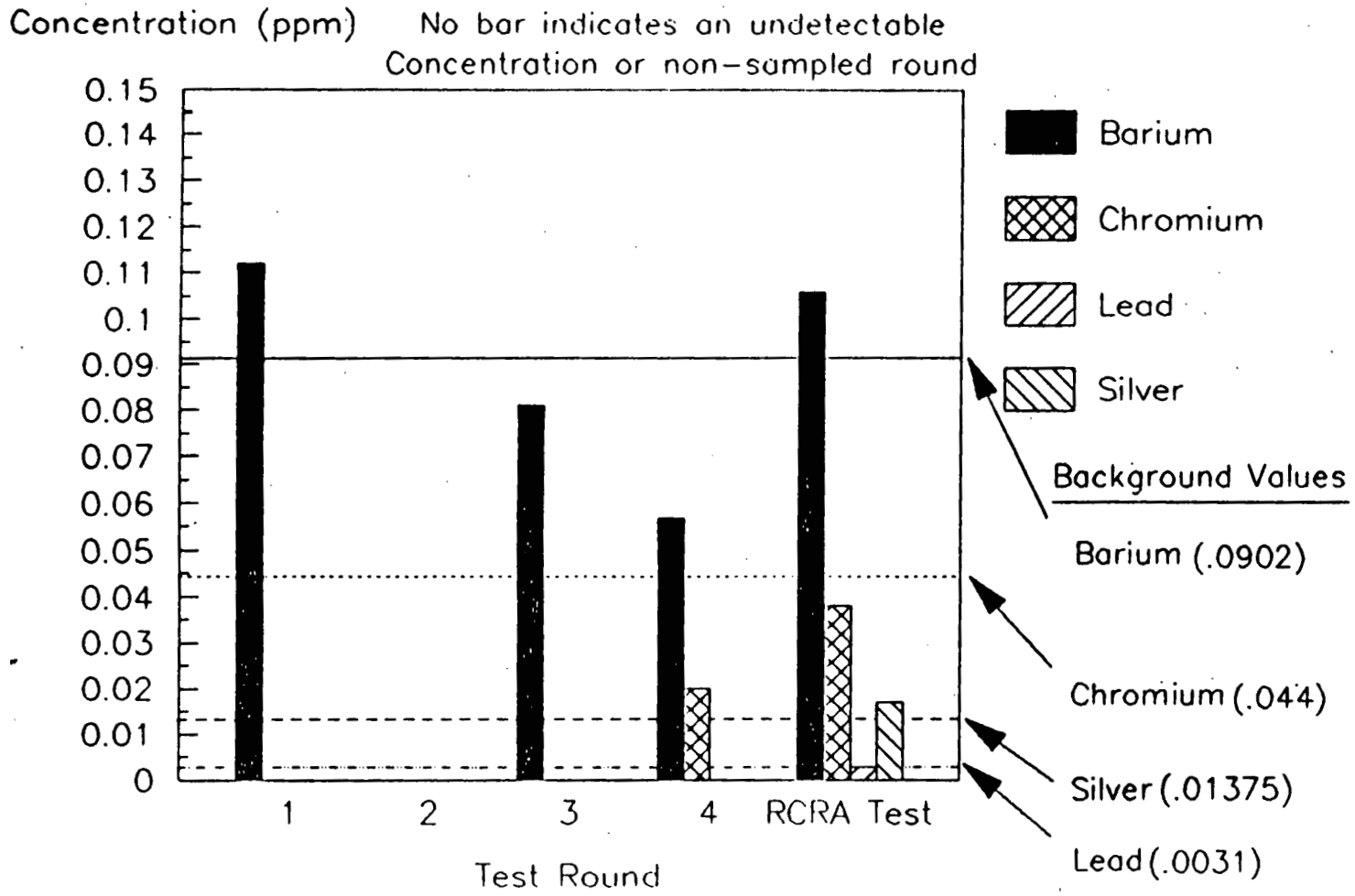

Inorganic Contaminants
Well 1052

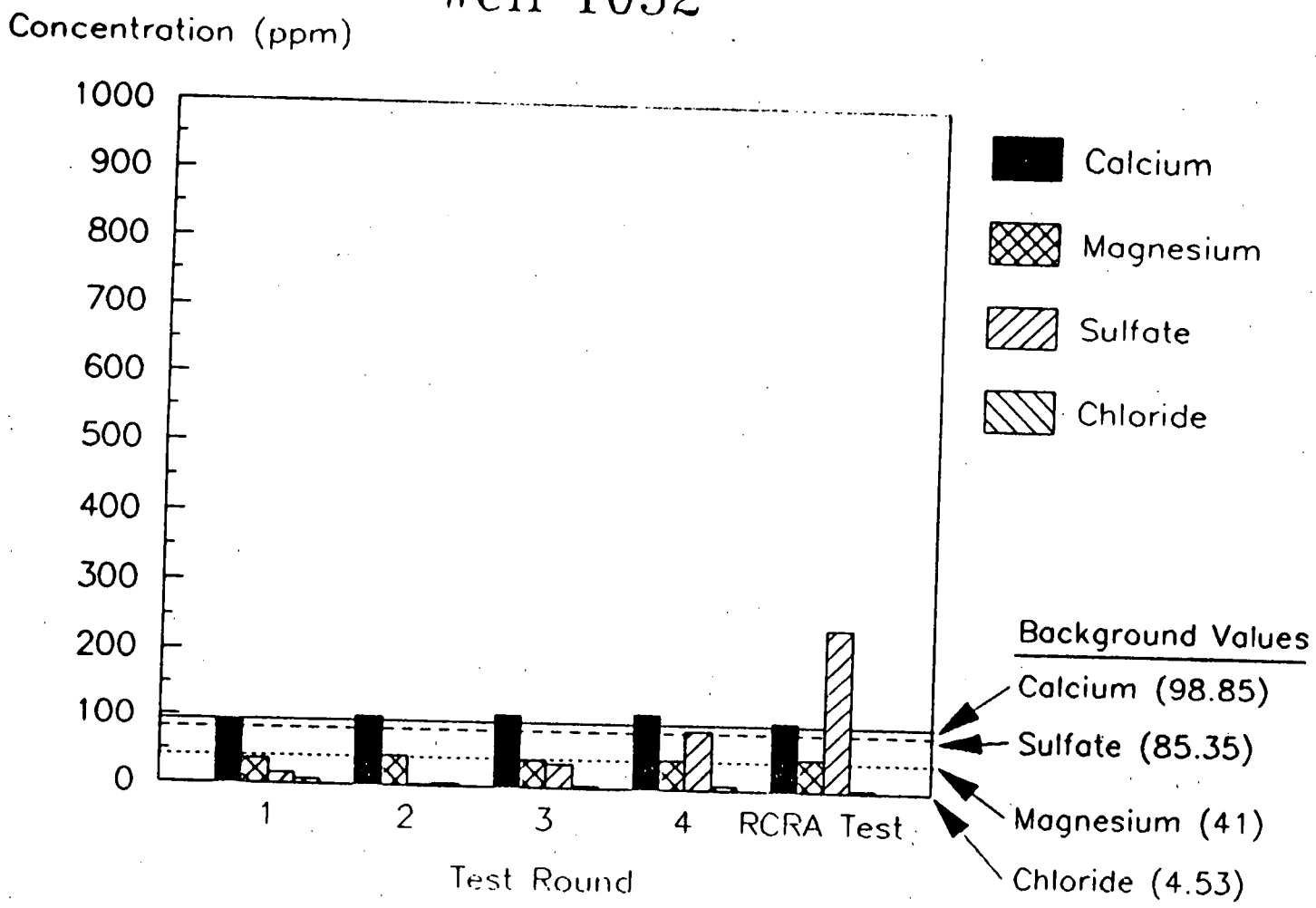

FMPC GROUNDWATER QUALITY ASSESSMENT
PROGRAM ANNUAL REPORT FOR 1989

Ground Water Indicators
Well 1074

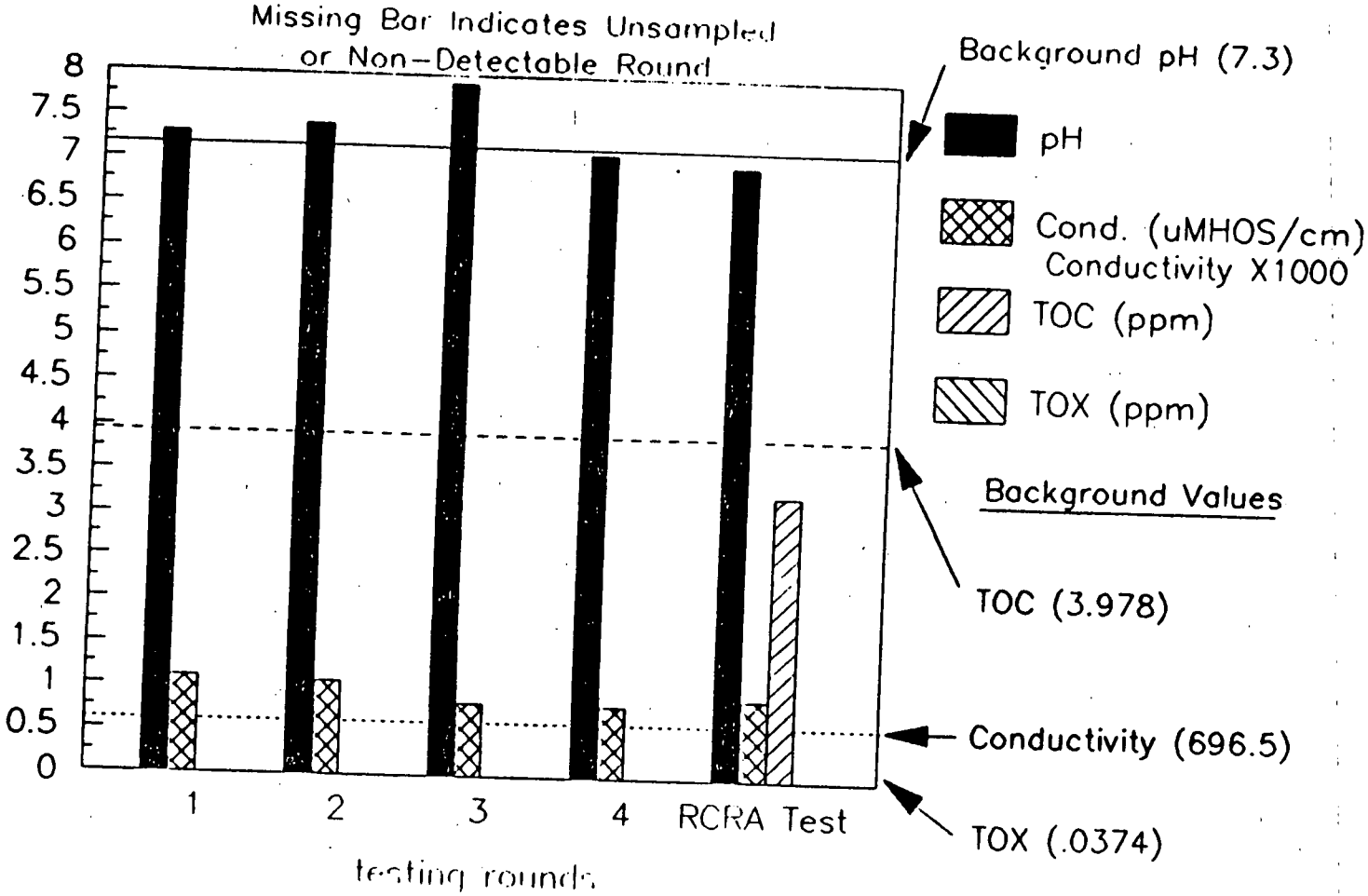

Inorganic Contaminants
Well 1074

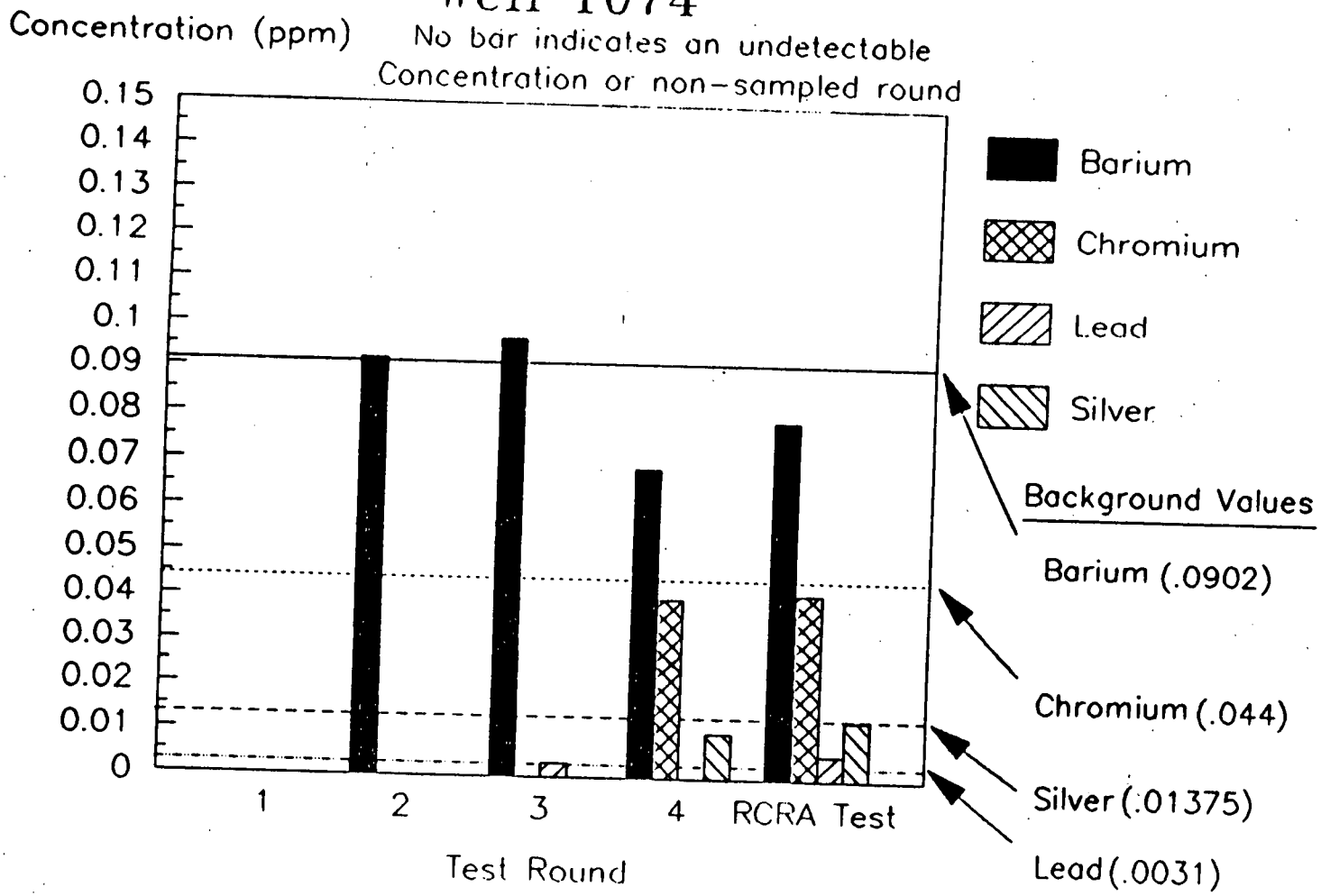

FMPC GROUNDWATER QUALITY ASSESSMENT
PROGRAM ANNUAL REPORT FOR 1989

Inorganic Contaminants
Well 1074

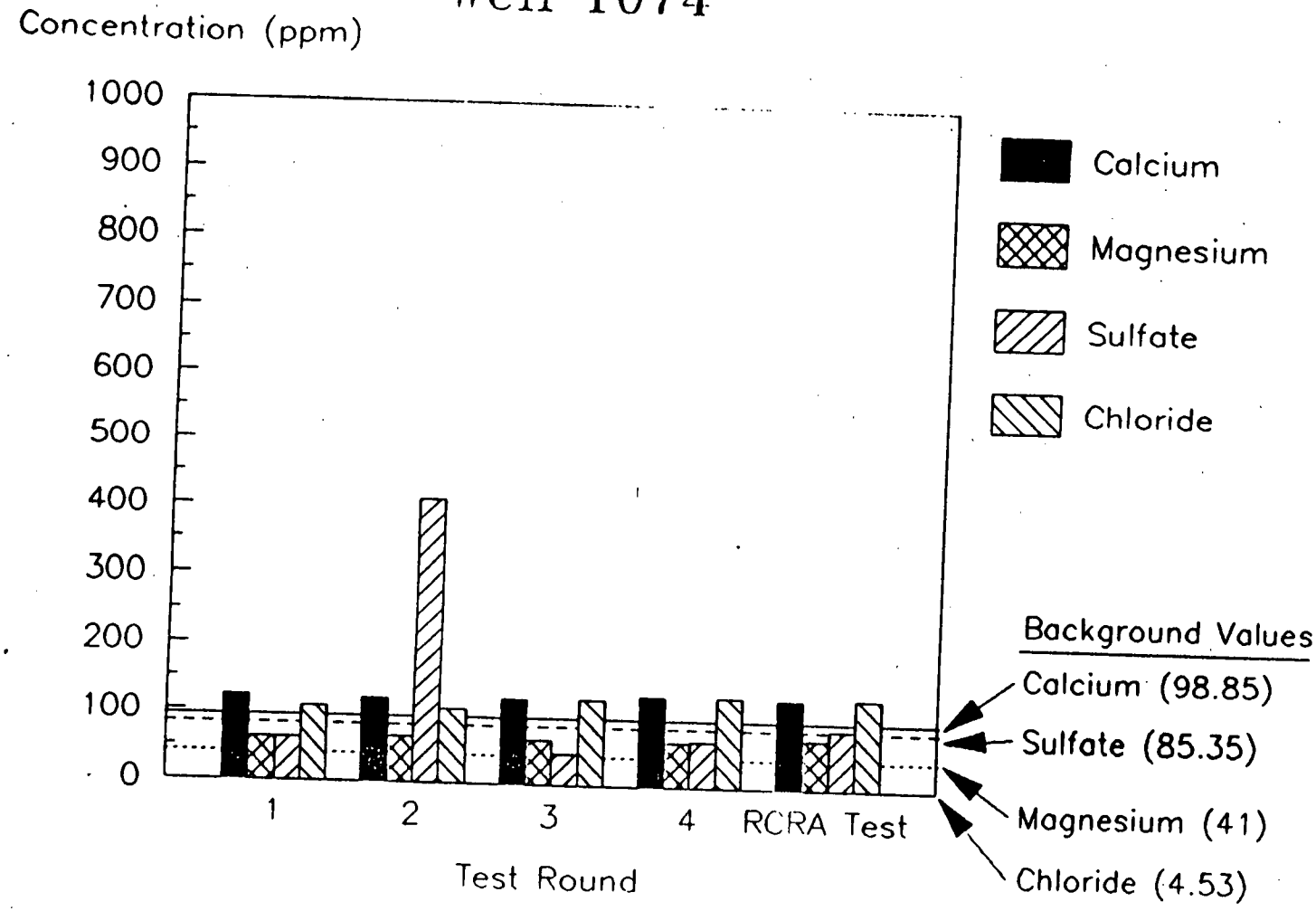

FMPC GROUNDWATER QUALITY ASSESSMENT
PROGRAM ANNUAL REPORT FOR 1989

Ground Water Indicators
Well 1079

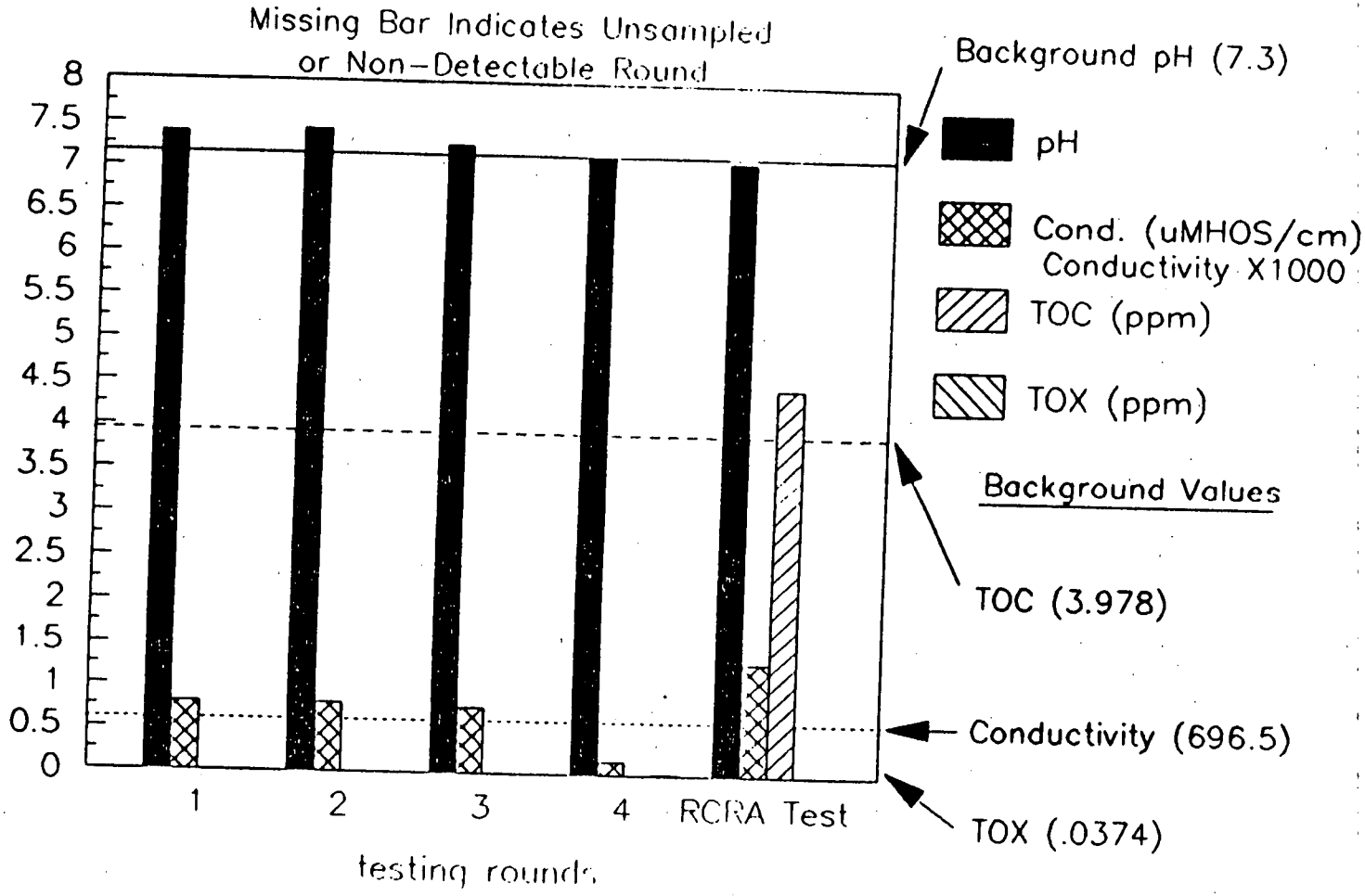

Inorganic Contaminants
Well 1079

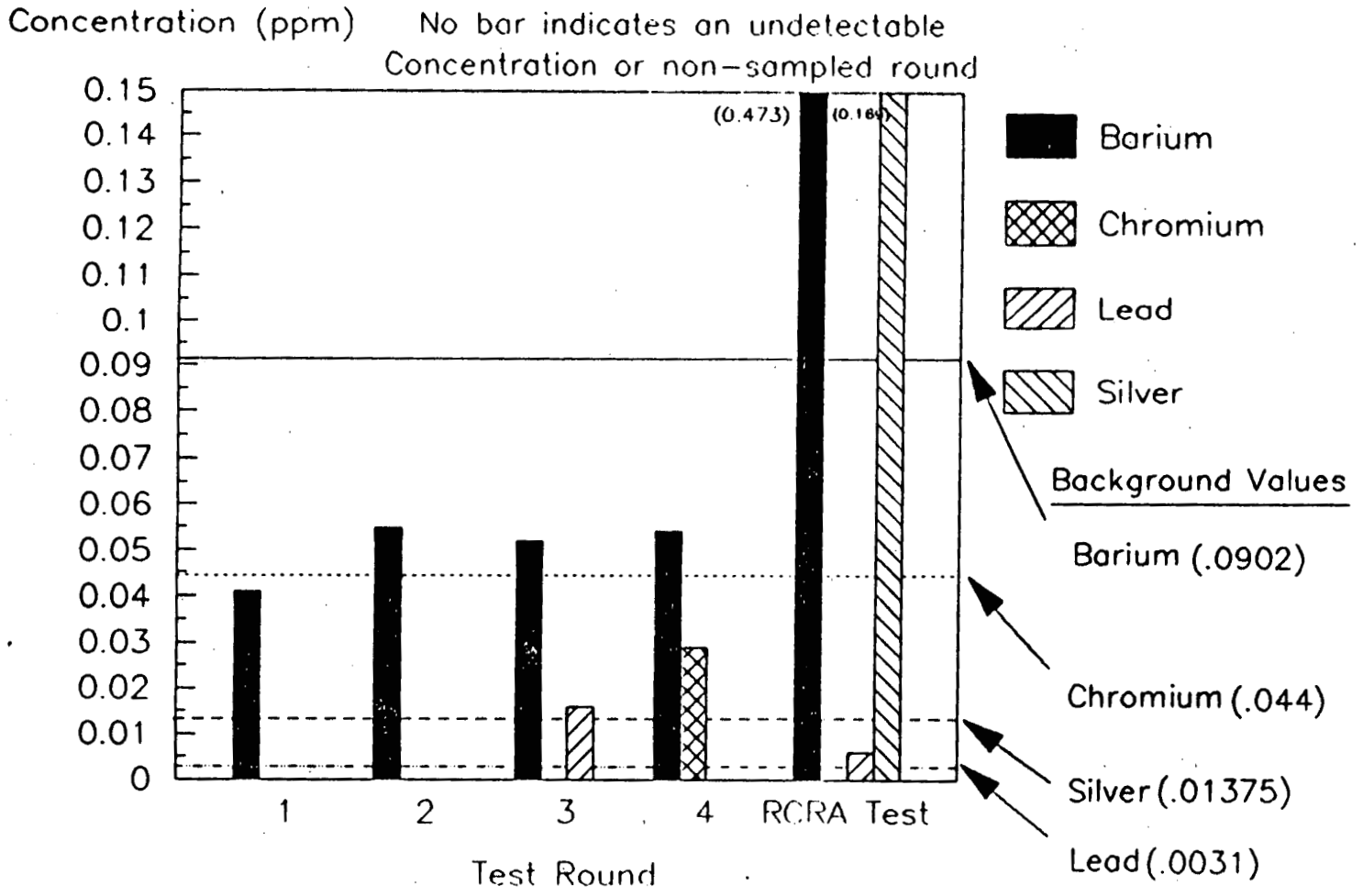

Inorganic Contaminants
Well 1079

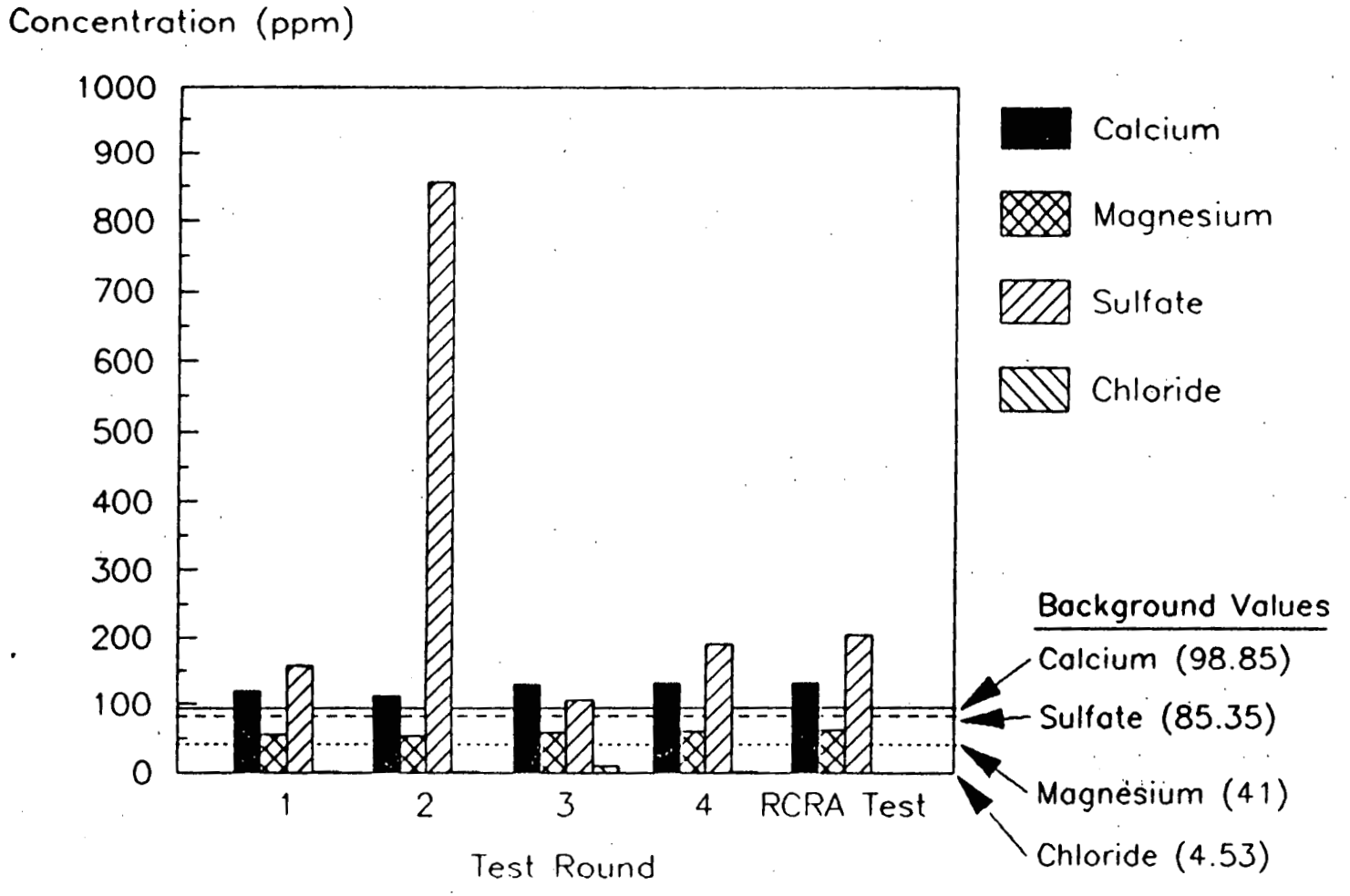

FMPC GROUNDWATER QUALITY ASSESSMENT
PROGRAM ANNUAL REPORT FOR 1989

Ground Water Indicators
Well 1080

Missing Bar Indicates Unsampled or Non-Detectable Round

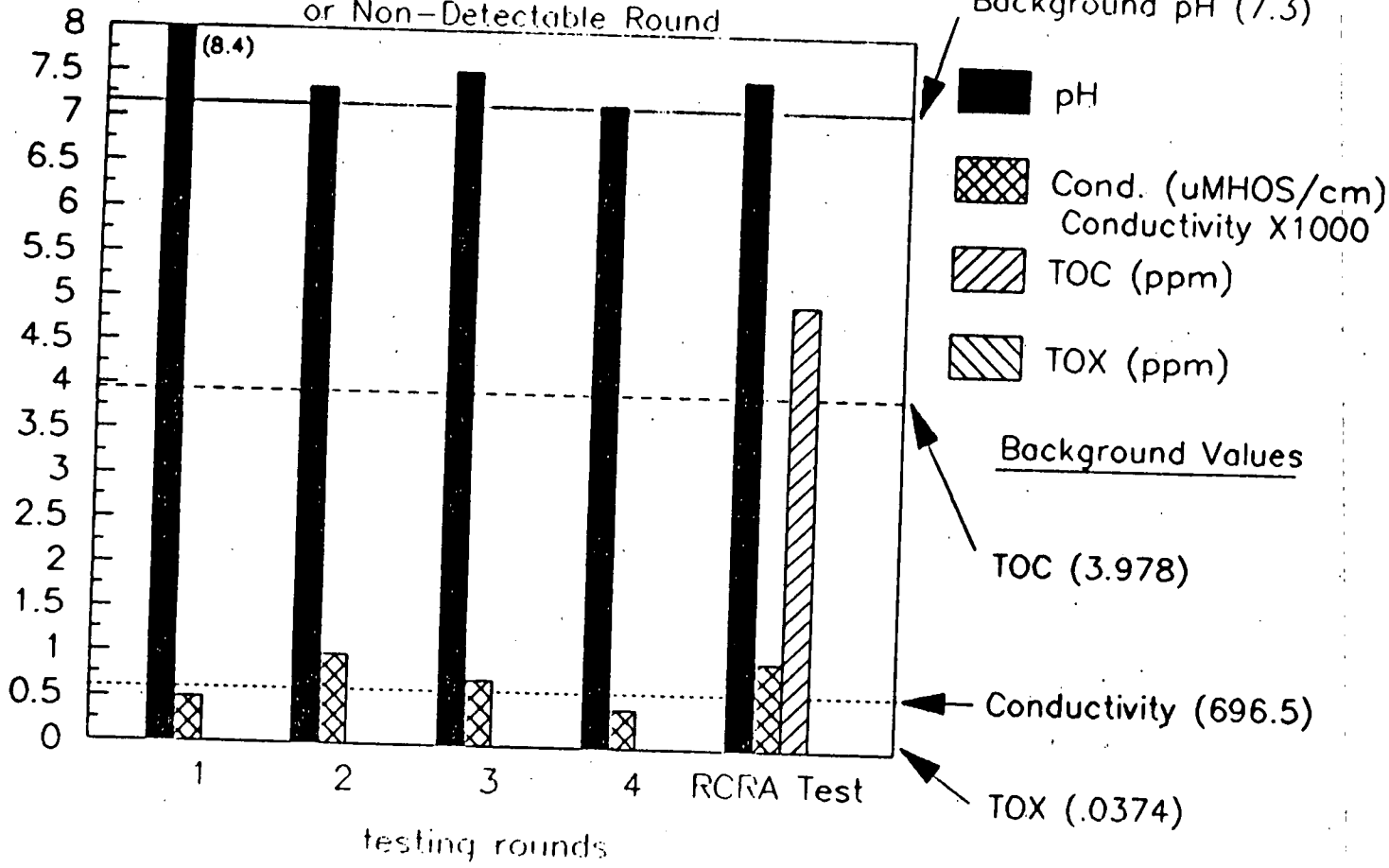

FMPC GROUNDWATER QUALITY ASSESSMENT
PROGRAM ANNUAL REPORT FOR 9

Inorganic Contaminants
Well 1080

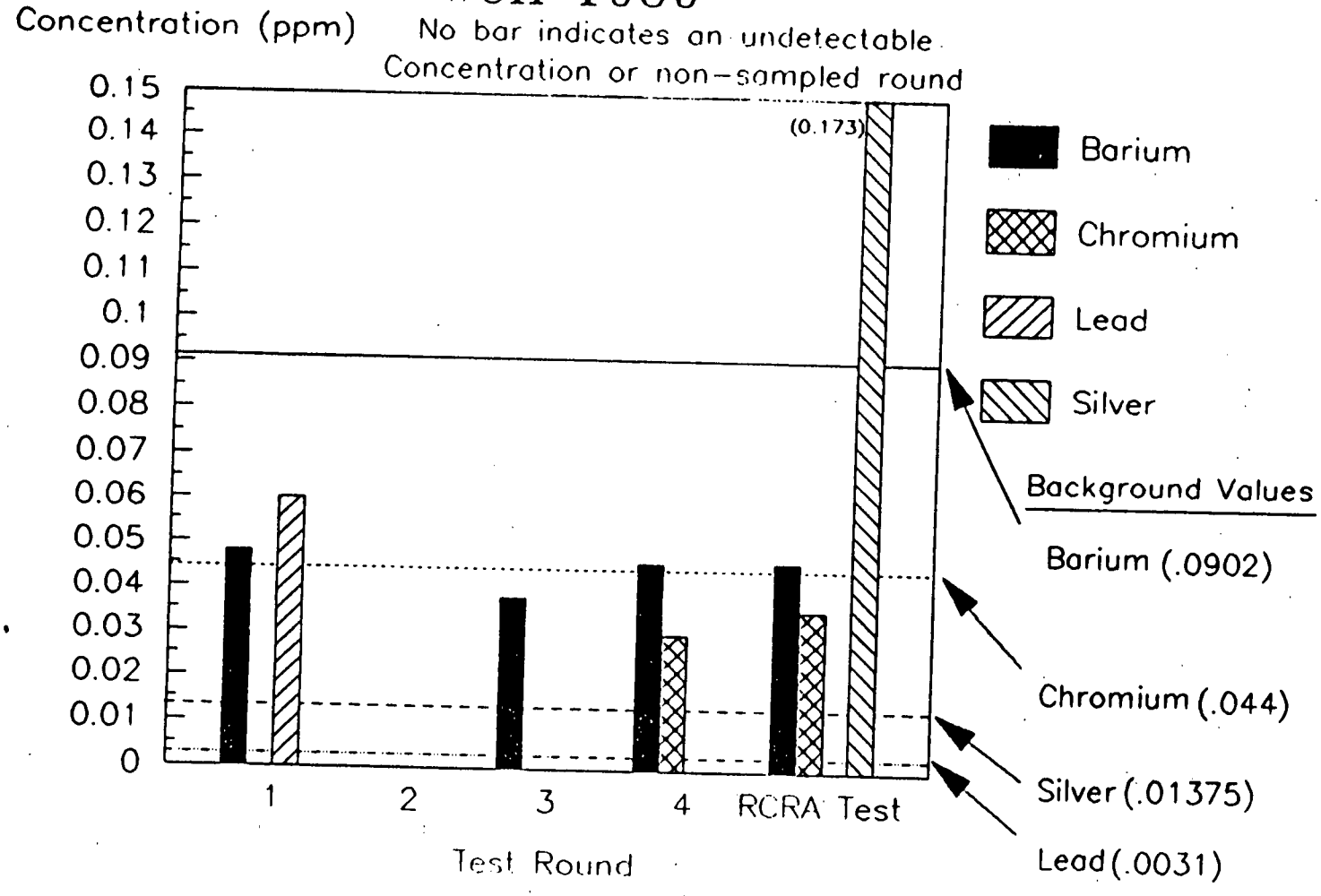

Inorganic Contaminants
Well 1080

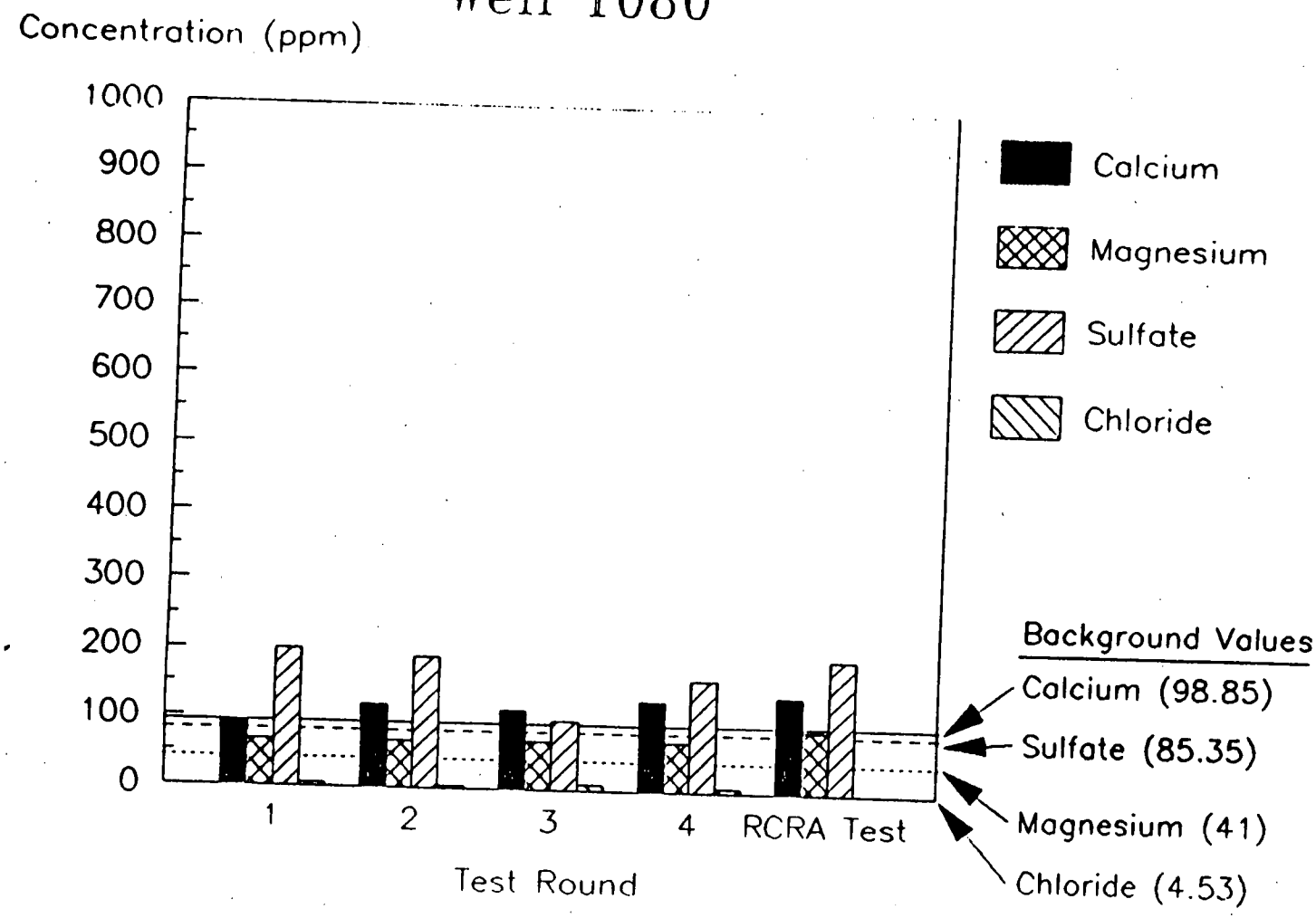

Ground Water Indicators
Well 1081

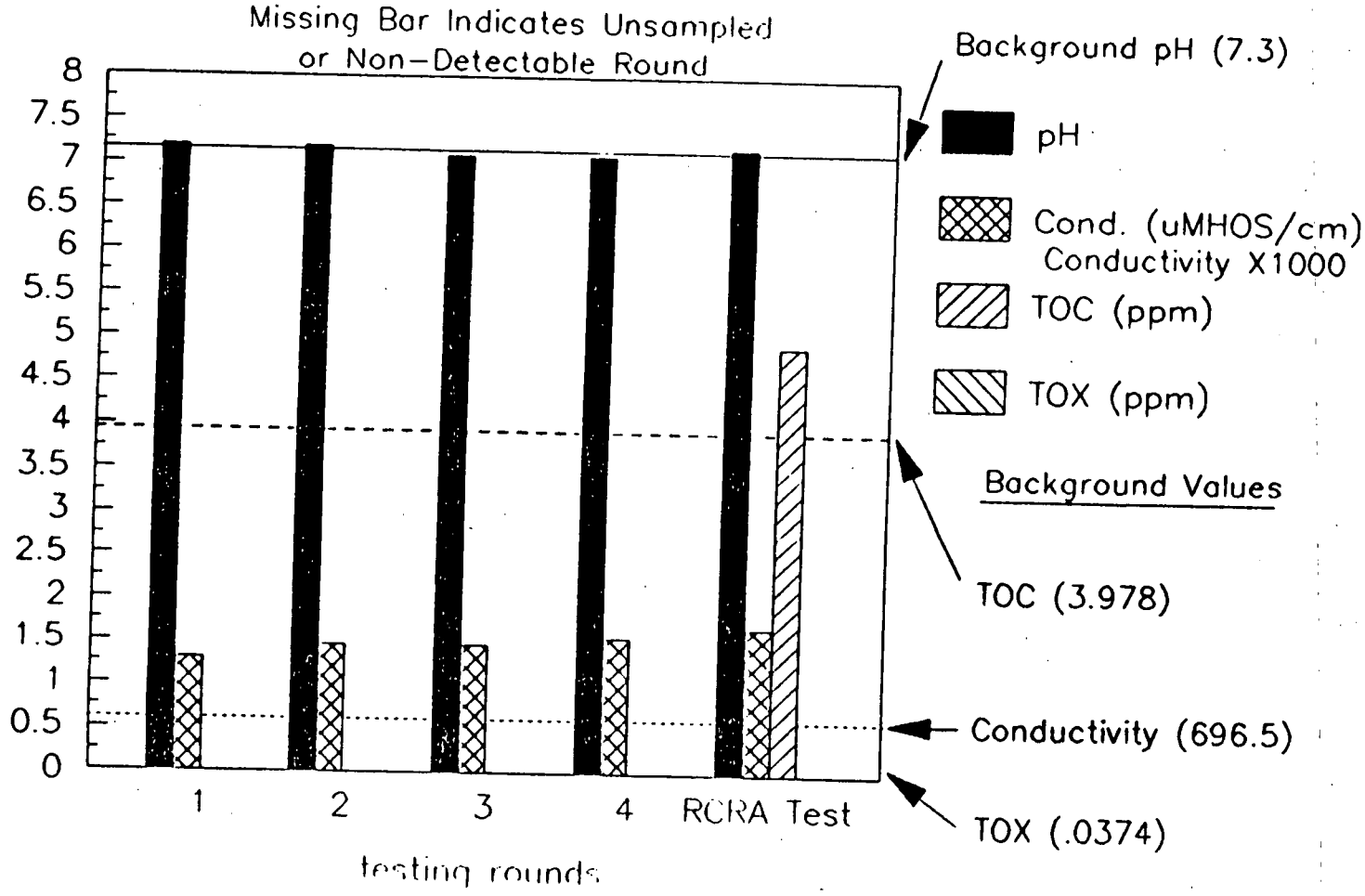

Inorganic Contaminants
Well 1081

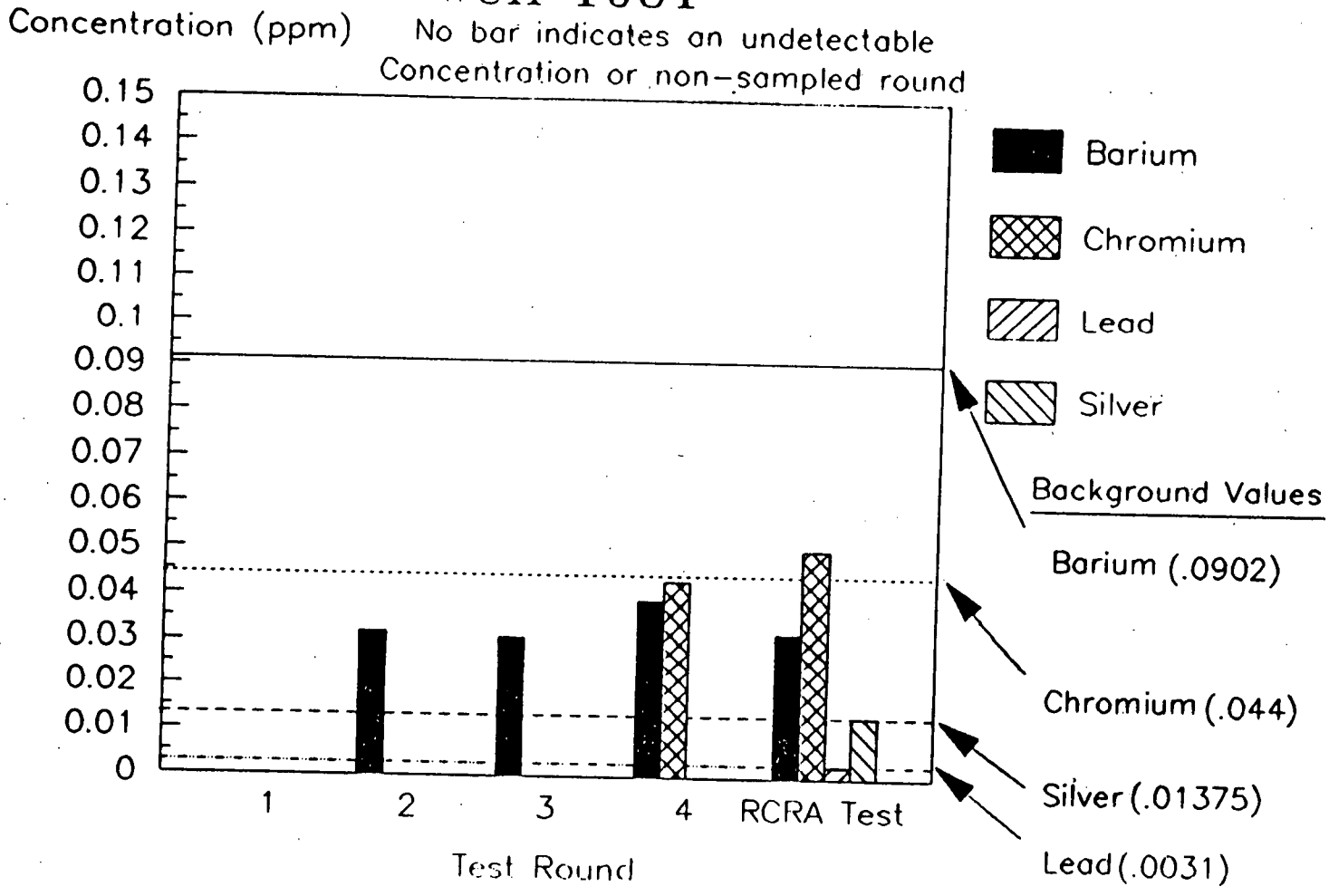

Inorganic Contaminants
Well 1081

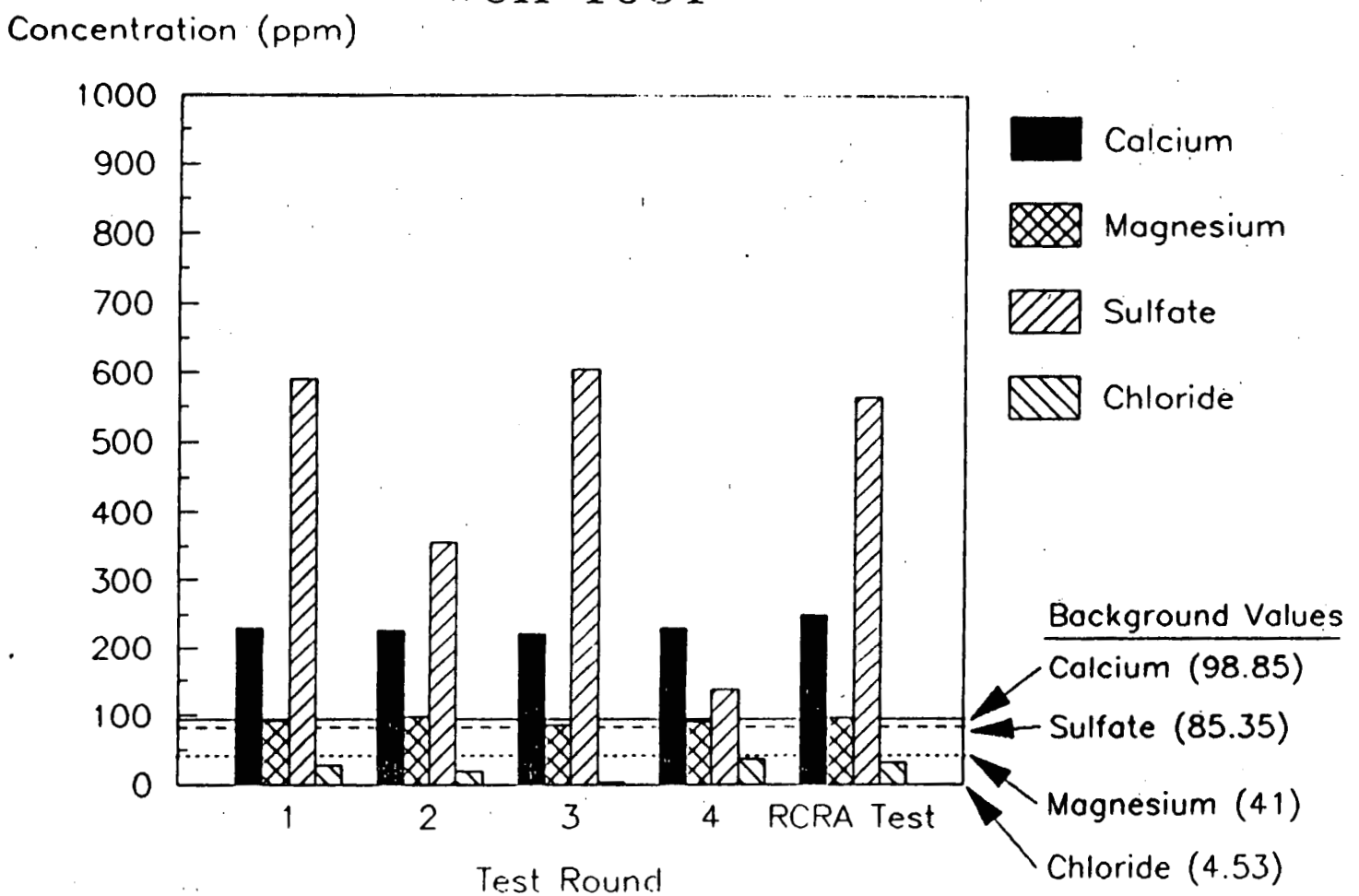

Ground Water Indicators
Well 1082

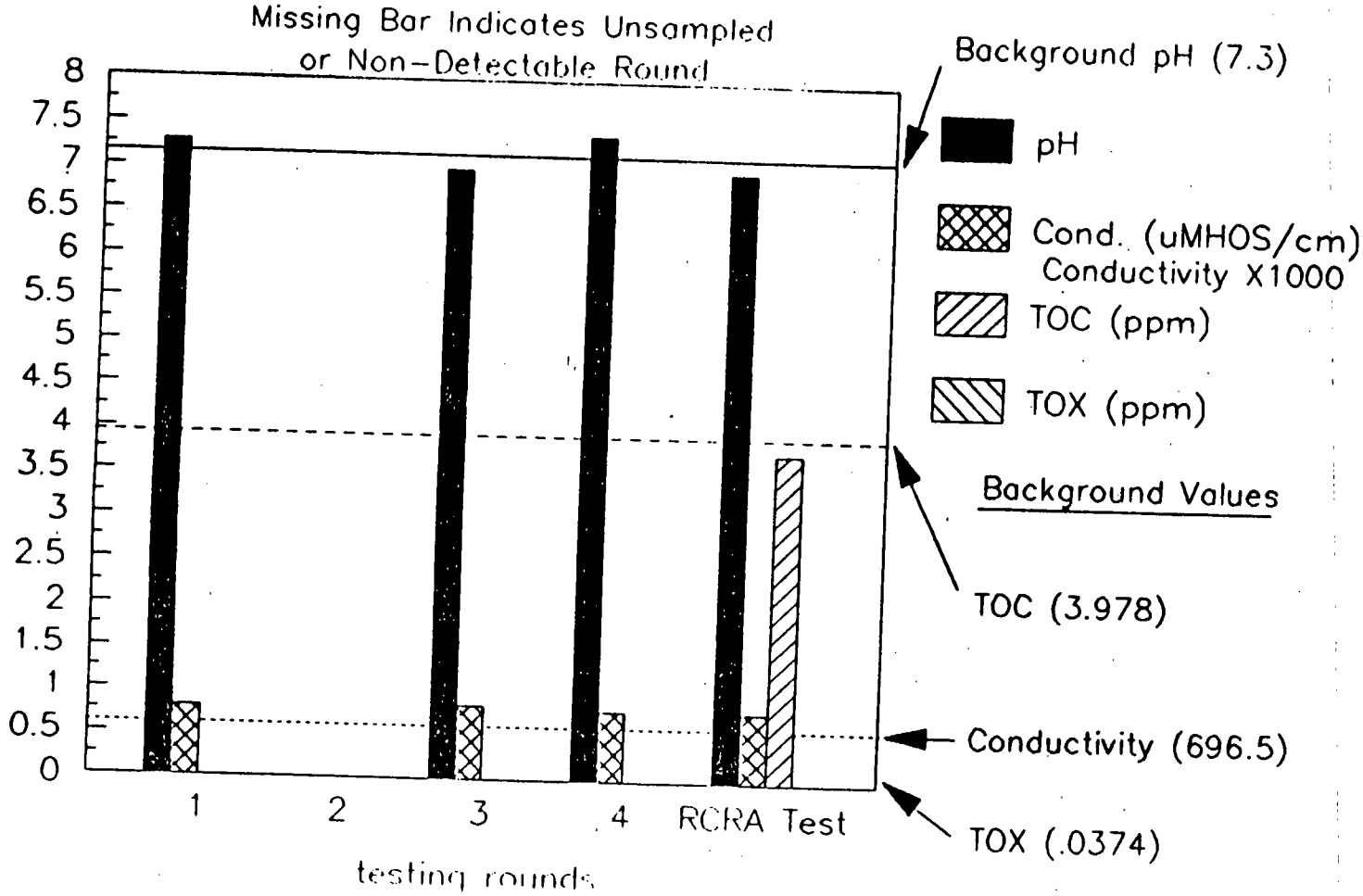

Inorganic Contaminants
Well 1082

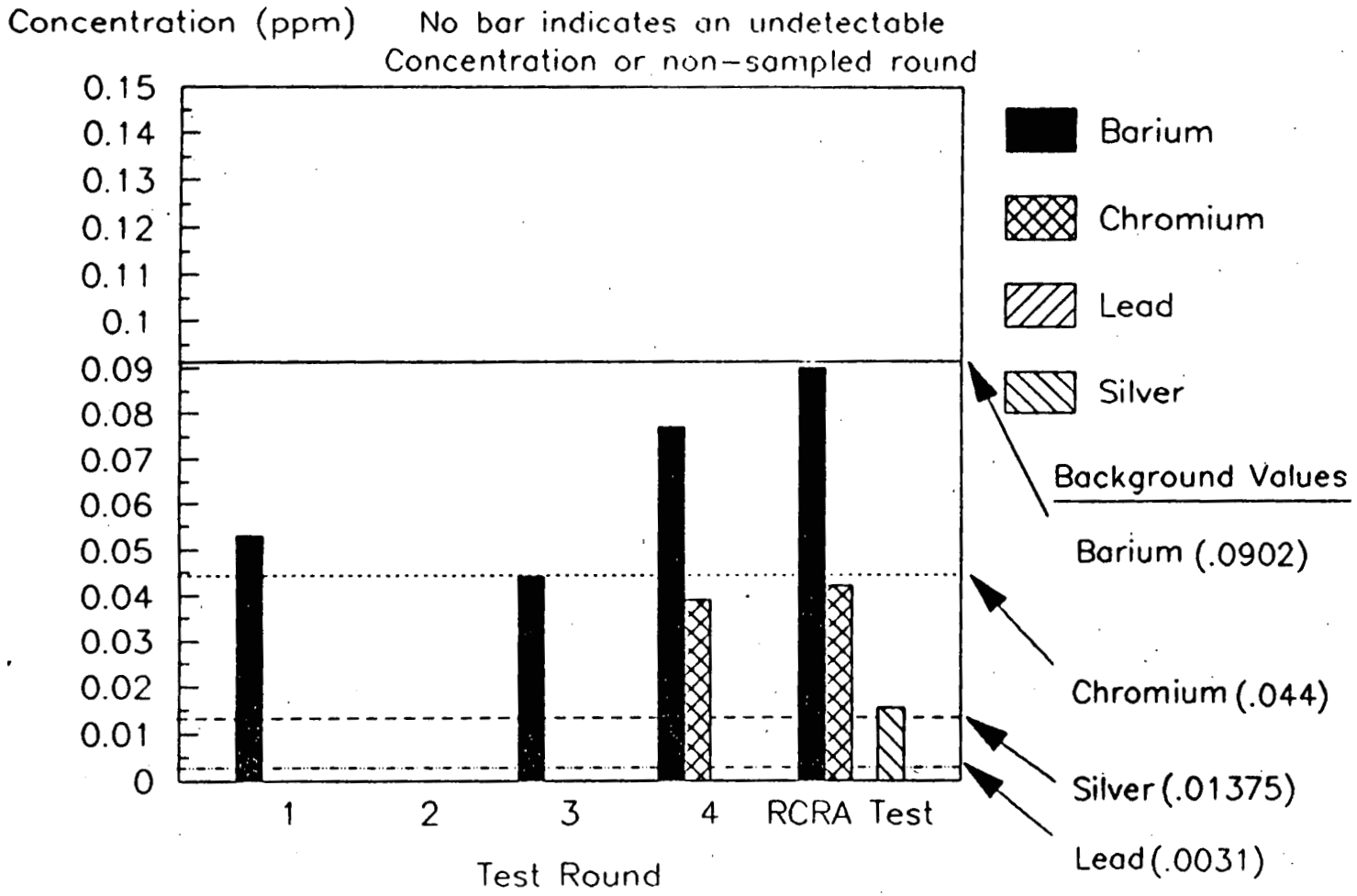

FMPC GROUNDWATER QUALITY ASSESSMENT
PROGRAM ANNUAL REPORT FOR 1989

Inorganic Contaminants
Well 1082

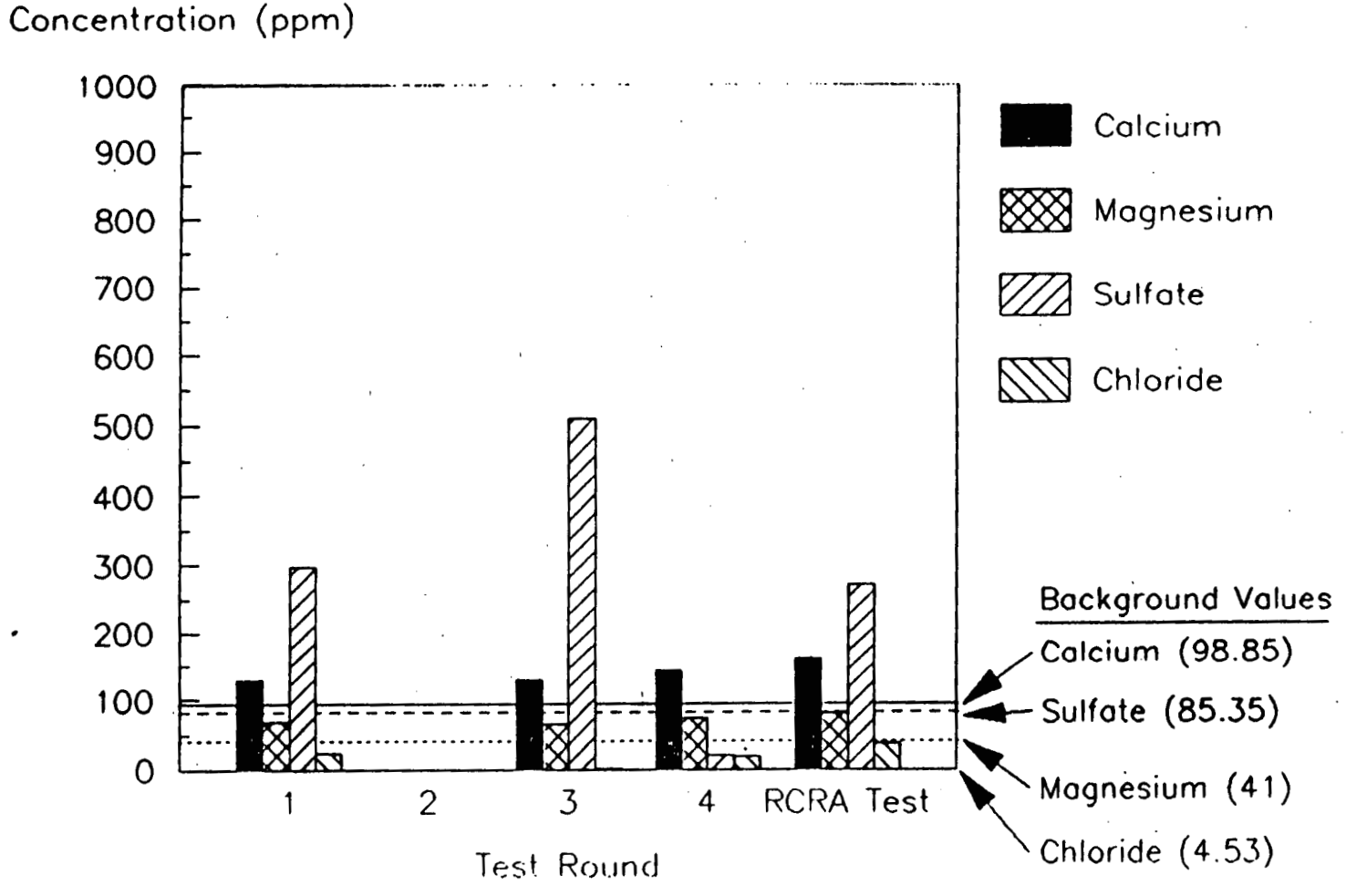

Ground Water Indicators
Well 1083

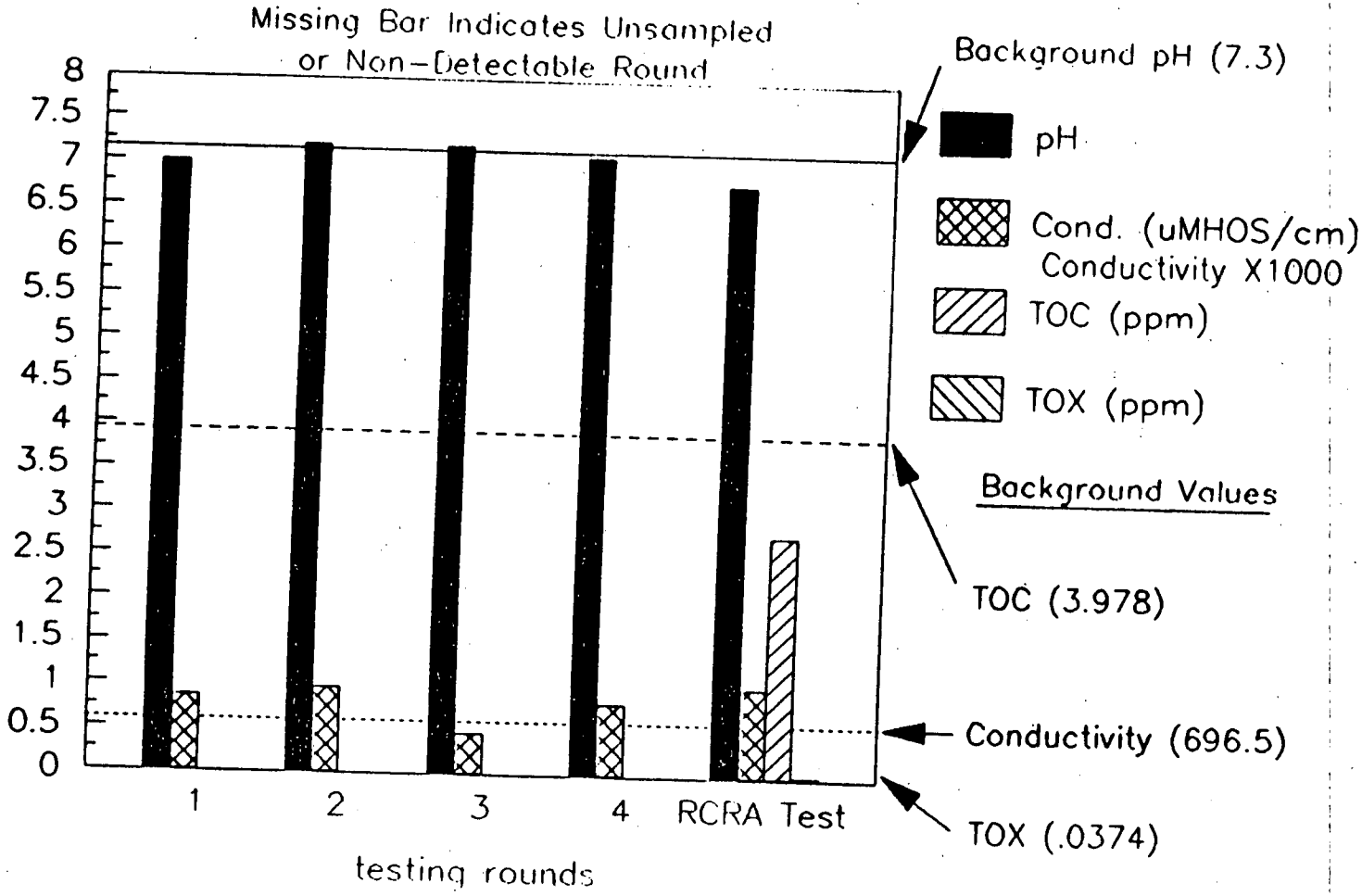

FMPC GROUNDWATER QUALITY ASSESSMENT
PROGRAM ANNUAL REPORT FOR 1989

Inorganic Contaminants
Well 1083

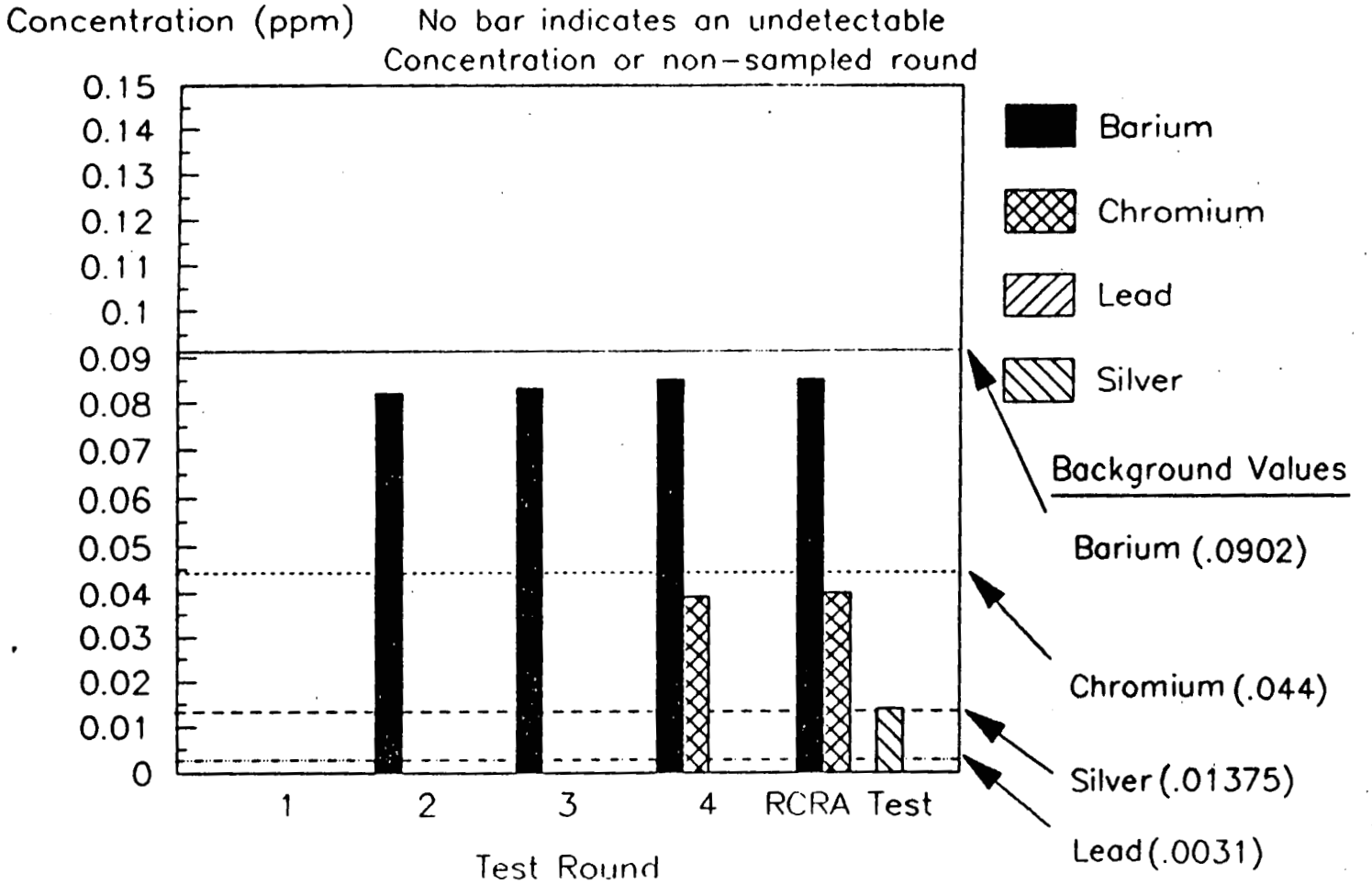

Inorganic Contaminants
Well 1083

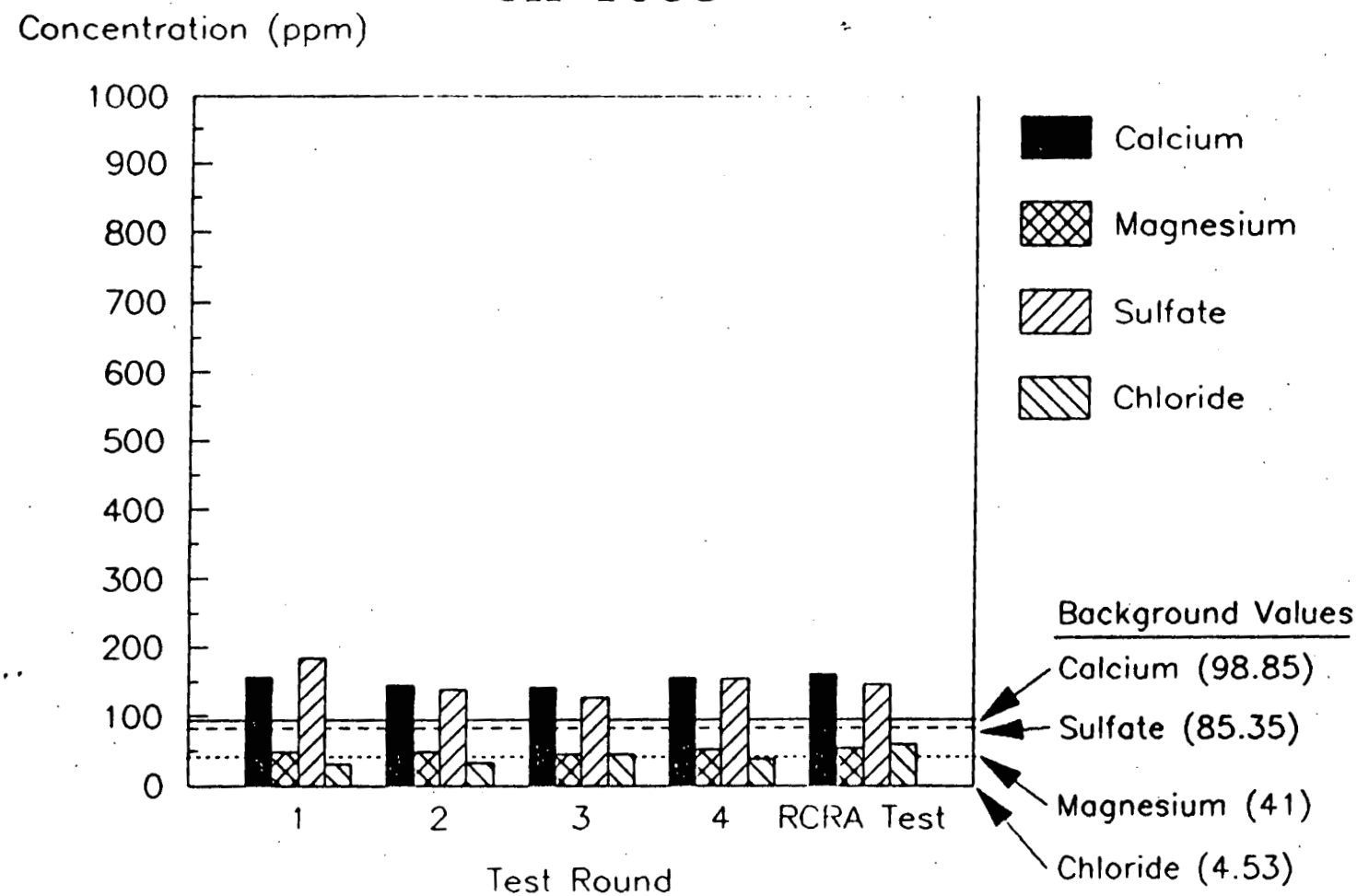

FMPC GROUNDWATER QUALITY ASSESSMENT
PROGRAM ANNUAL REPORT FOR 1989

Ground Water Indicators
Well 2010

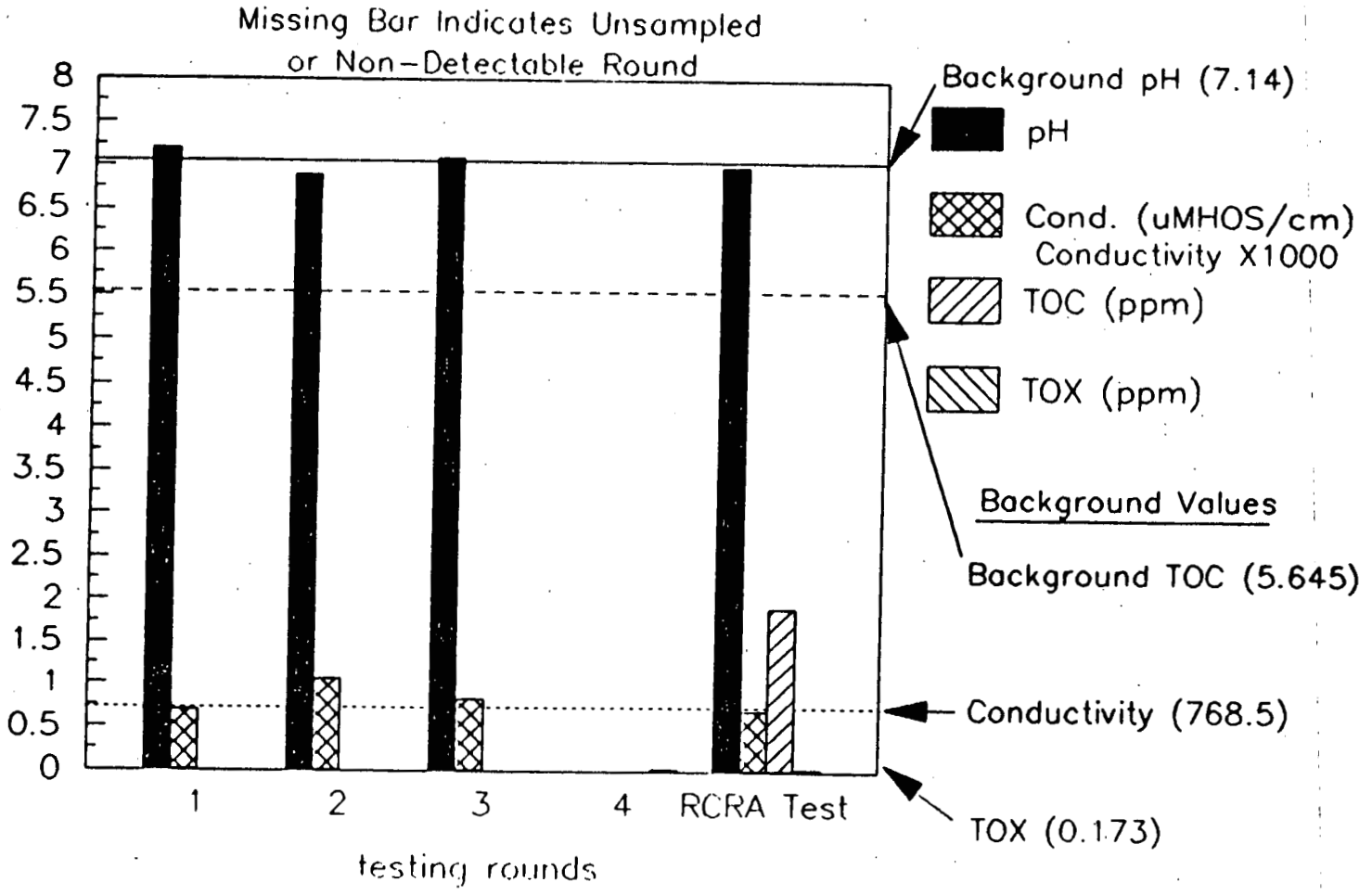

Inorganic Contaminants
Well 2010

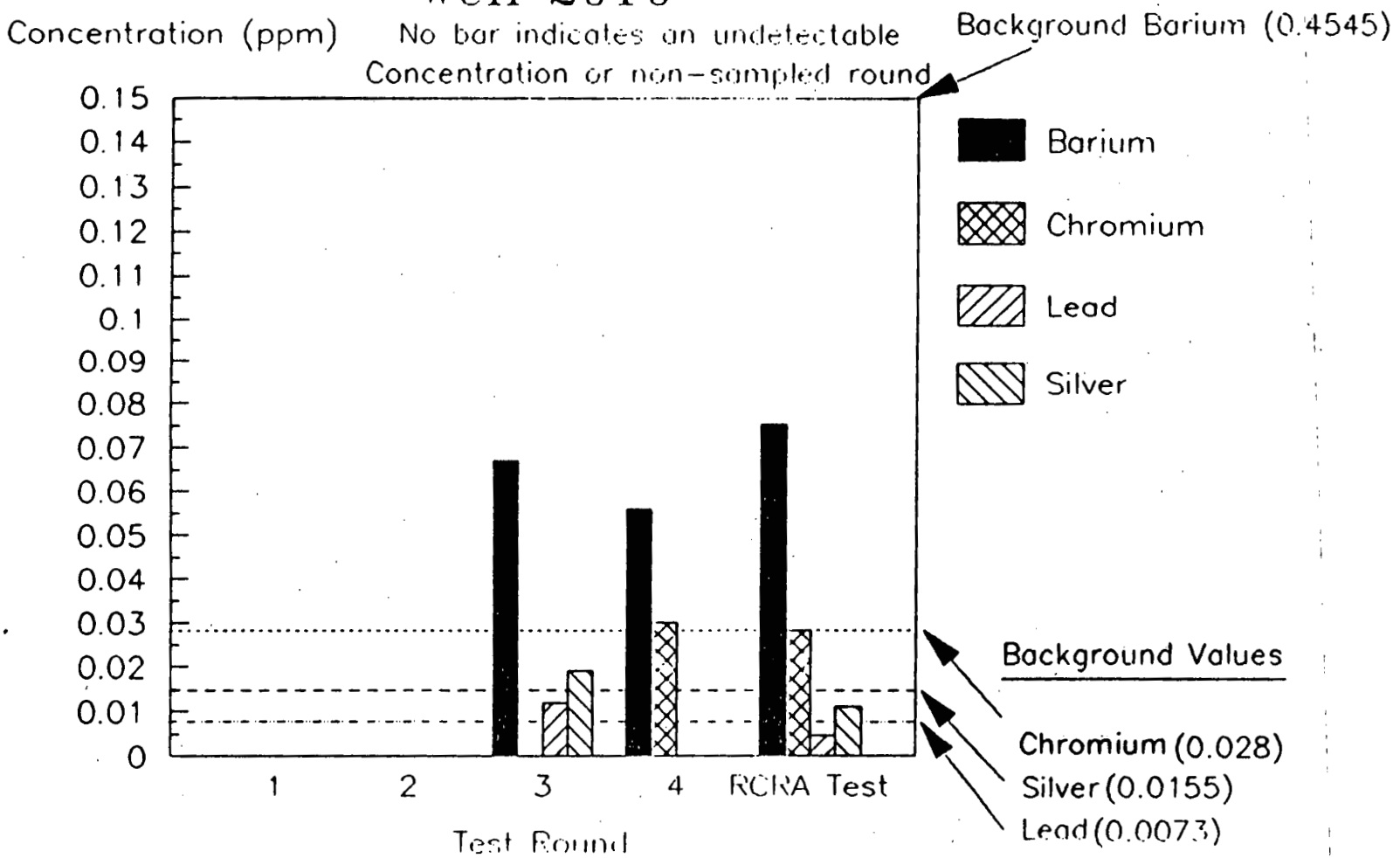

Inorganic Contaminants
Well 2010

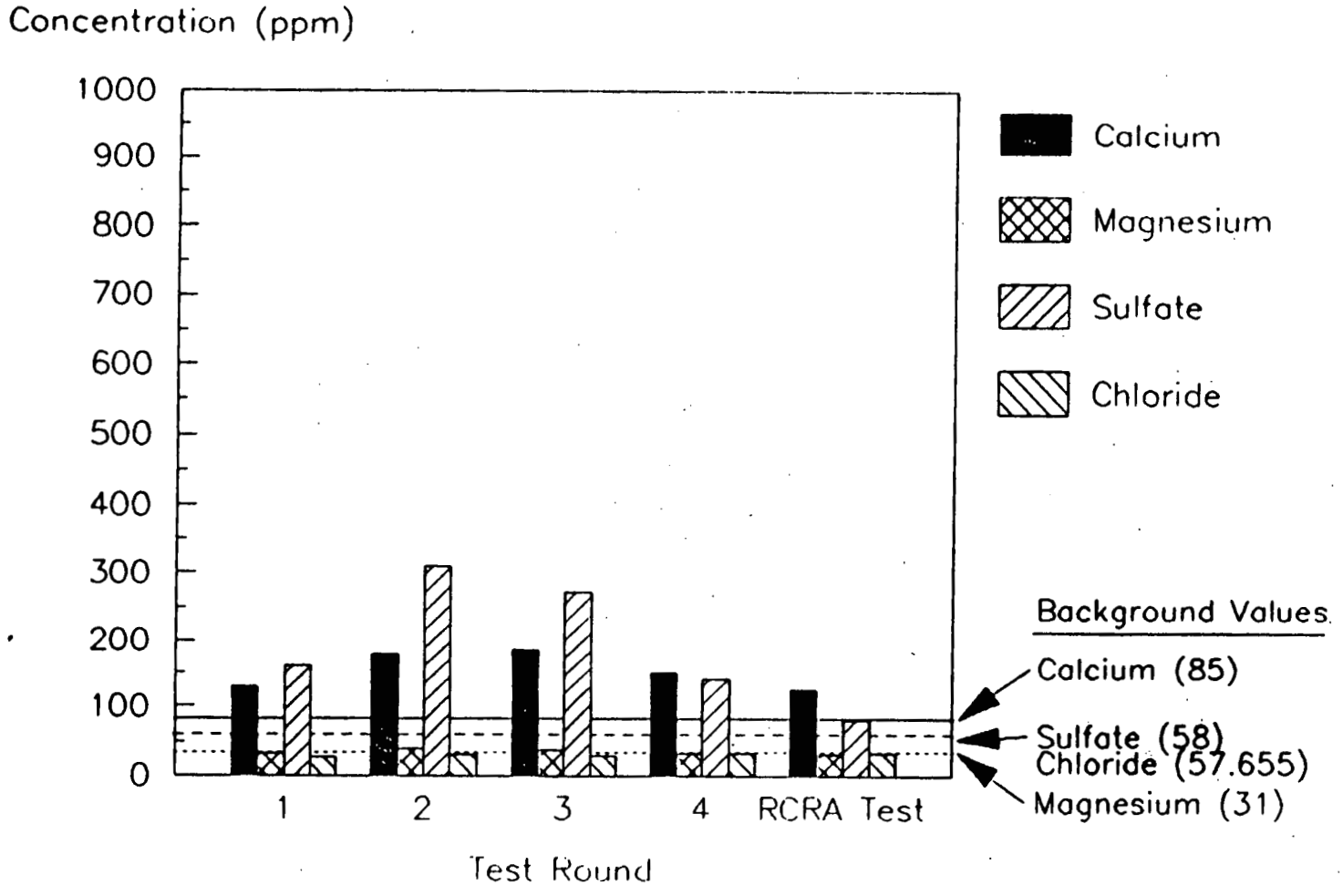

Ground Water Indicators
Well 2013

Missing Bar Indicates Unsampled
or Non-Detectable Round

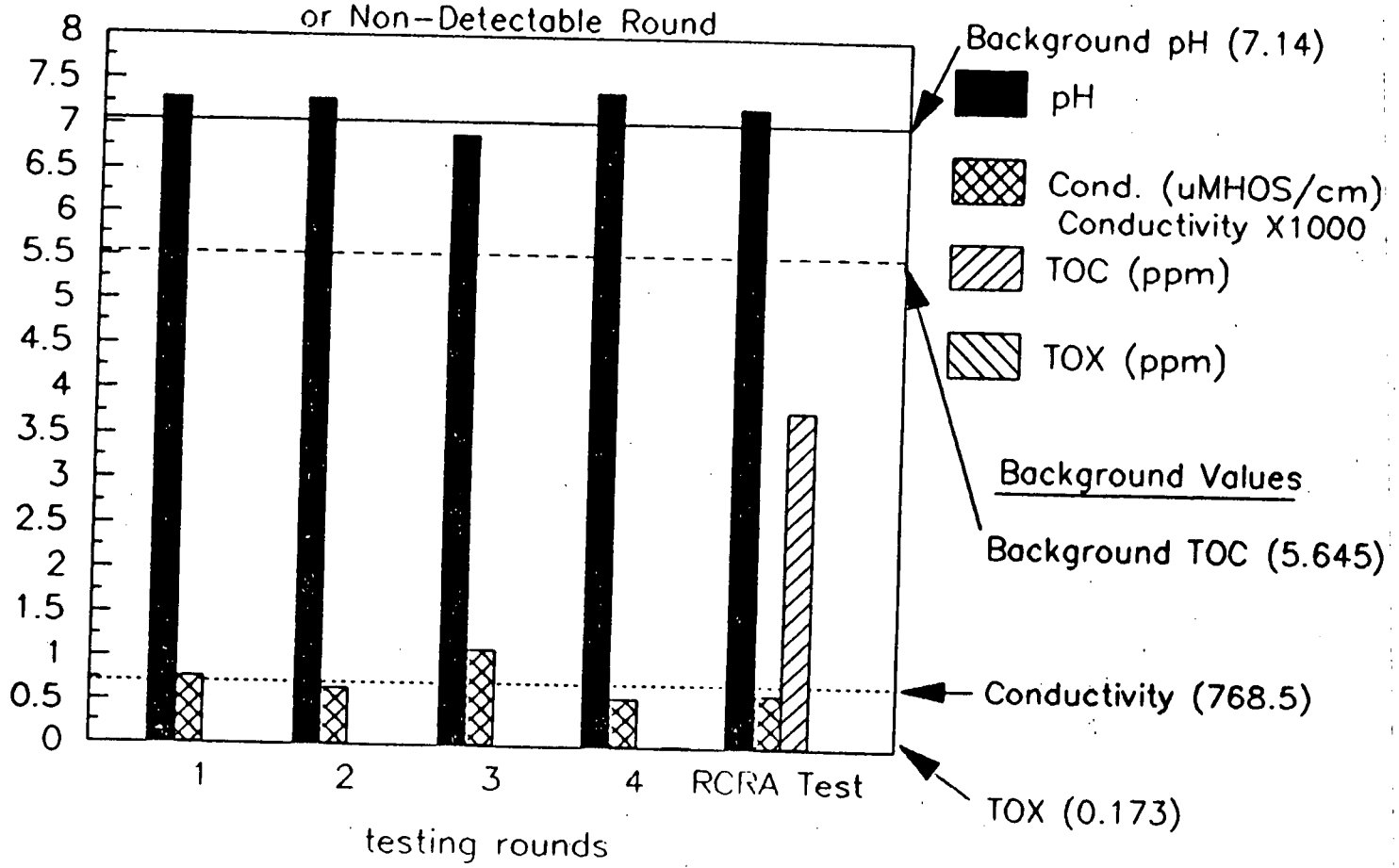

FMPC GROUNDWATER QUALITY ASSESSMENT
PROGRAM ANNUAL REPORT FOR 1989

Inorganic Contaminants
Well 2013

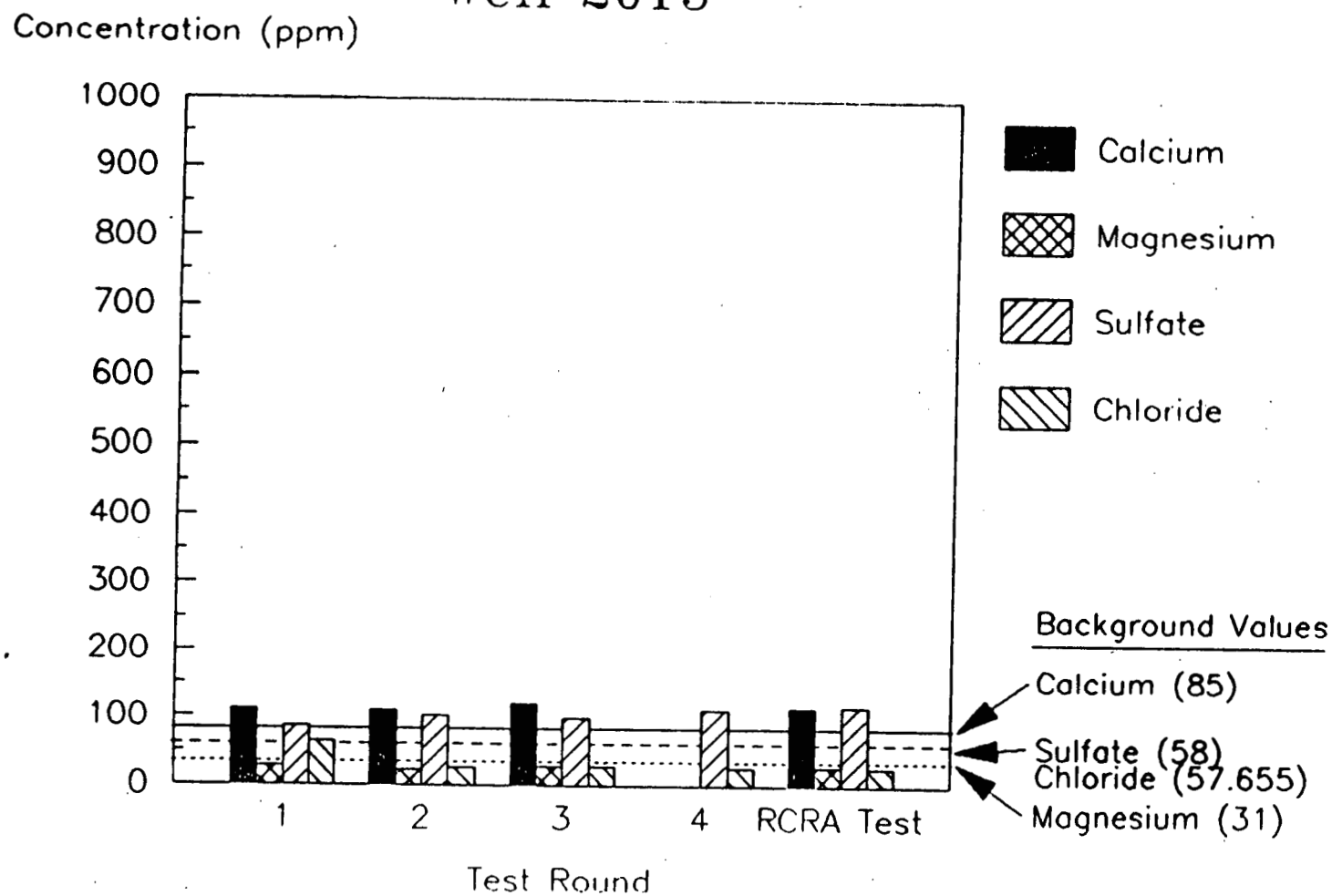

FMPC GROUNDWATER QUALITY ASSESSMENT
PROGRAM ANNUAL REPORT FOR 1989

Ground Water Indicators
Well 2019

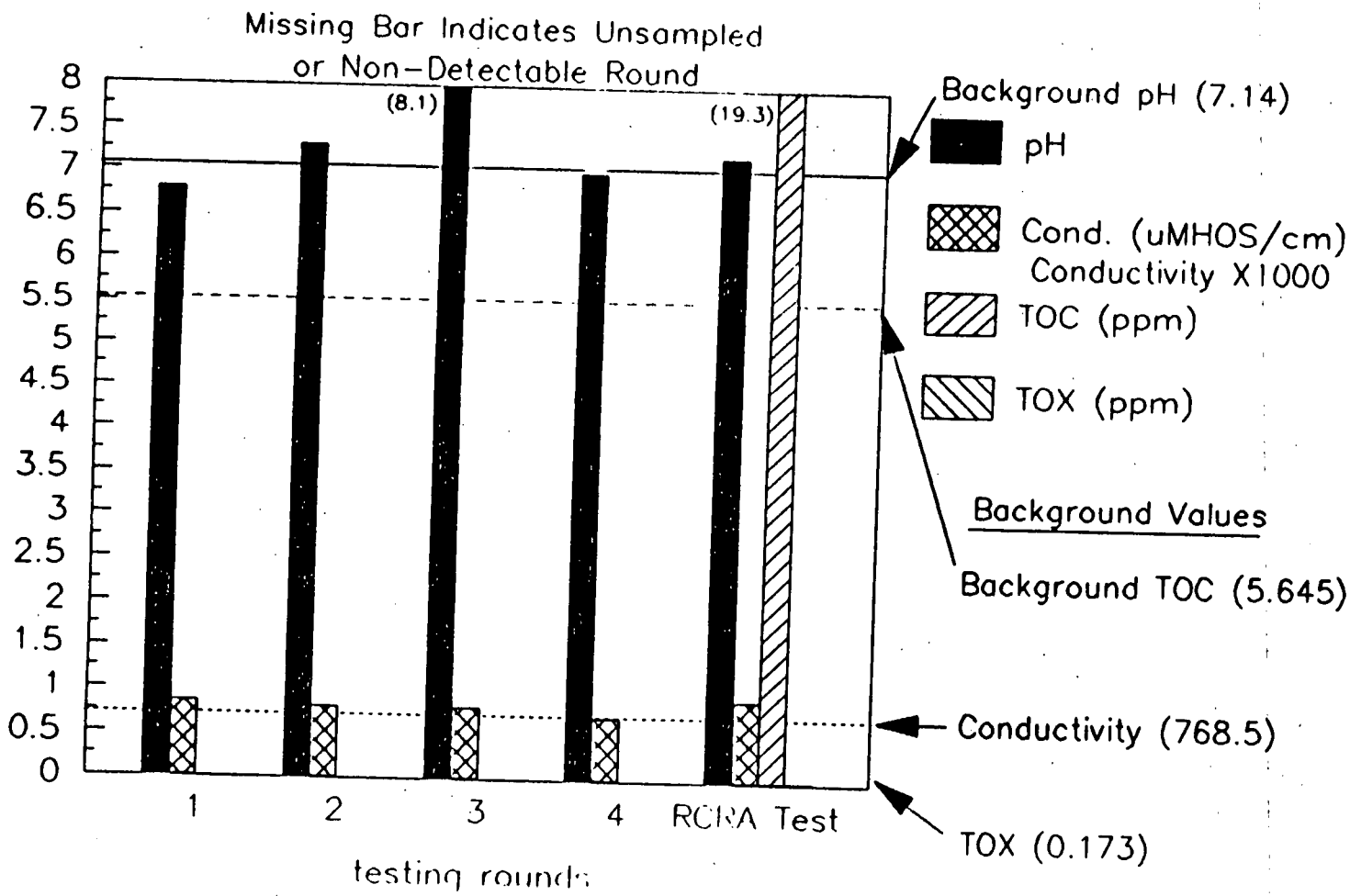

FMPC GROUNDWATER QUALITY ASSESSMENT
PROGRAM ANNUAL REPORT FOR 1989

Ground Water Indicators
Well 2051

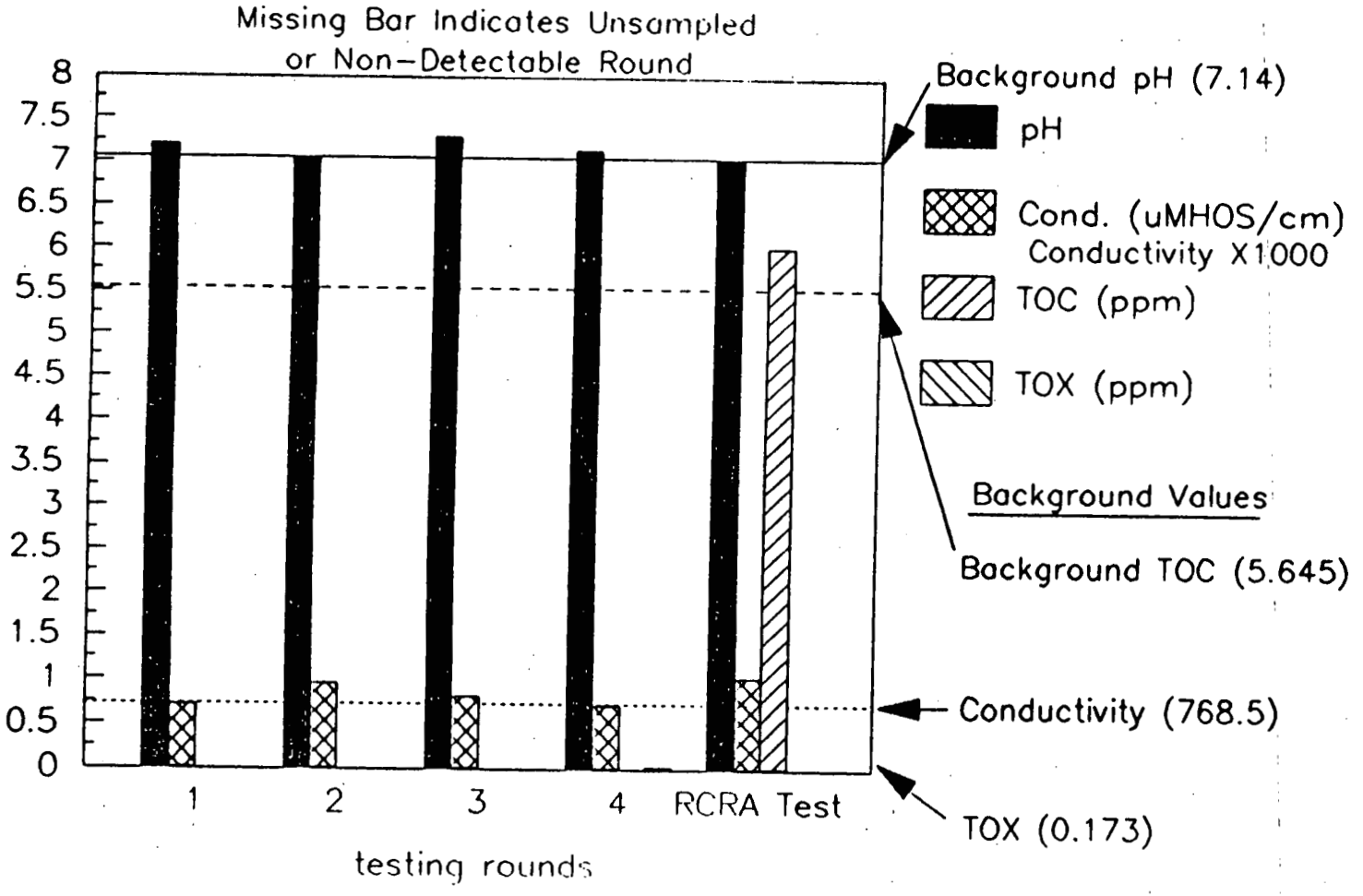

Inorganic Contaminants
Well 2051

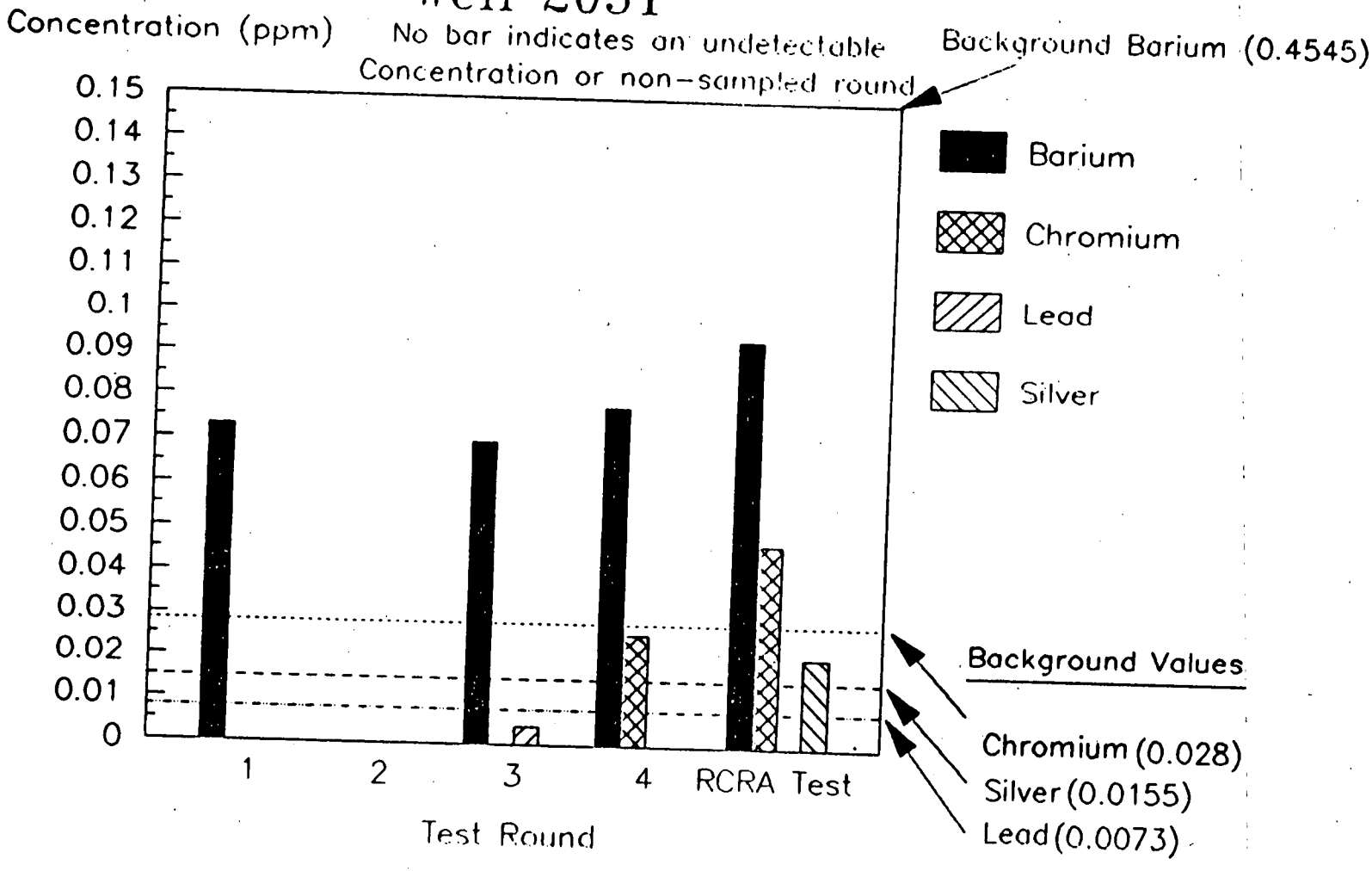

FMPC GROUNDWATER QUALITY ASSESSMENT
PROGRAM ANNUAL REPORT FOR 1989

Inorganic Contaminants
Well 2051

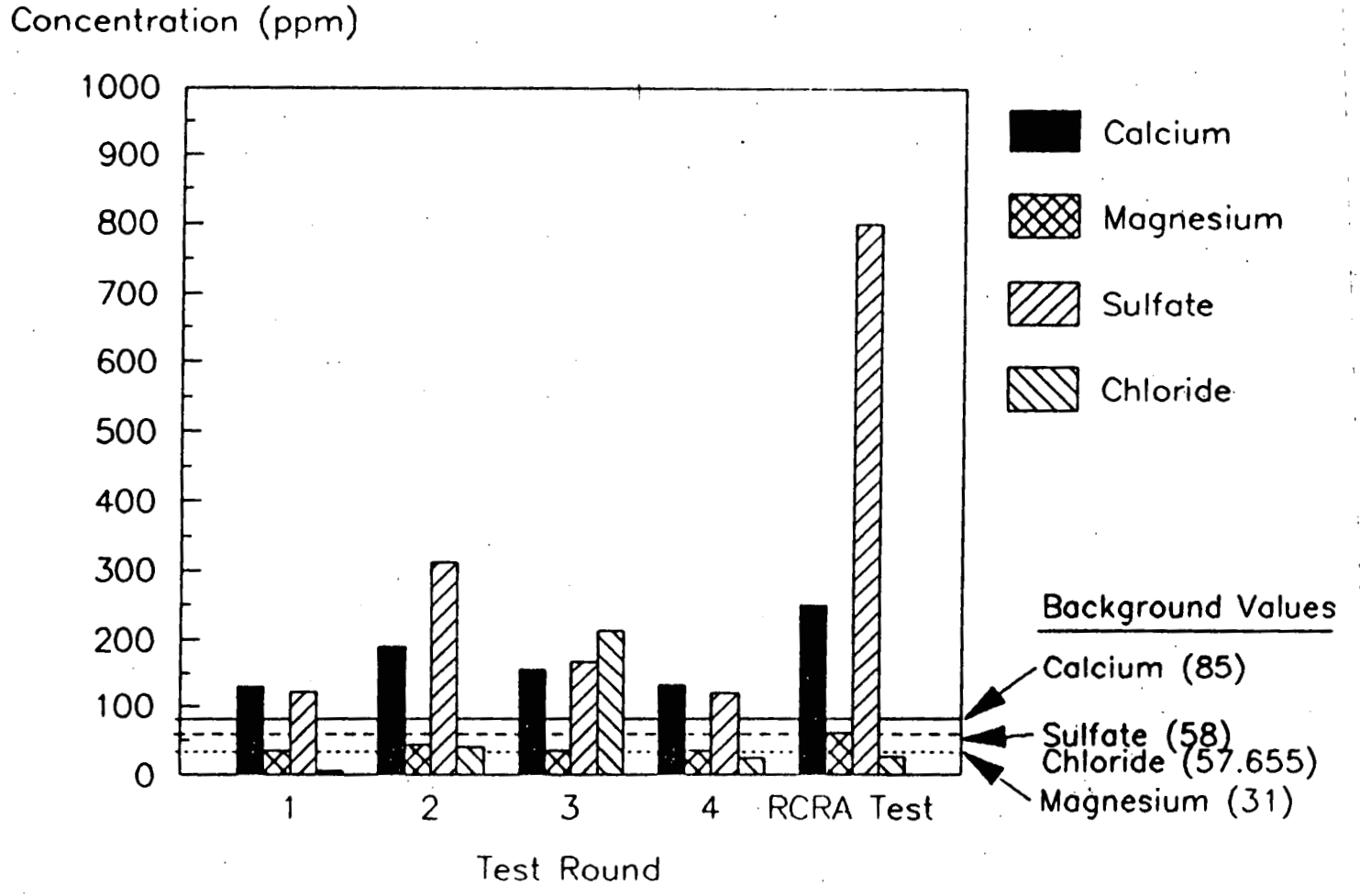

FMPC GROUNDWATER QUALITY ASSESSMENT
PROGRAM ANNUAL REPORT FOR 1989

Ground Water Indicators
Well 2055

Missing Bar Indicates Unsampled
or Non-Detectable Round

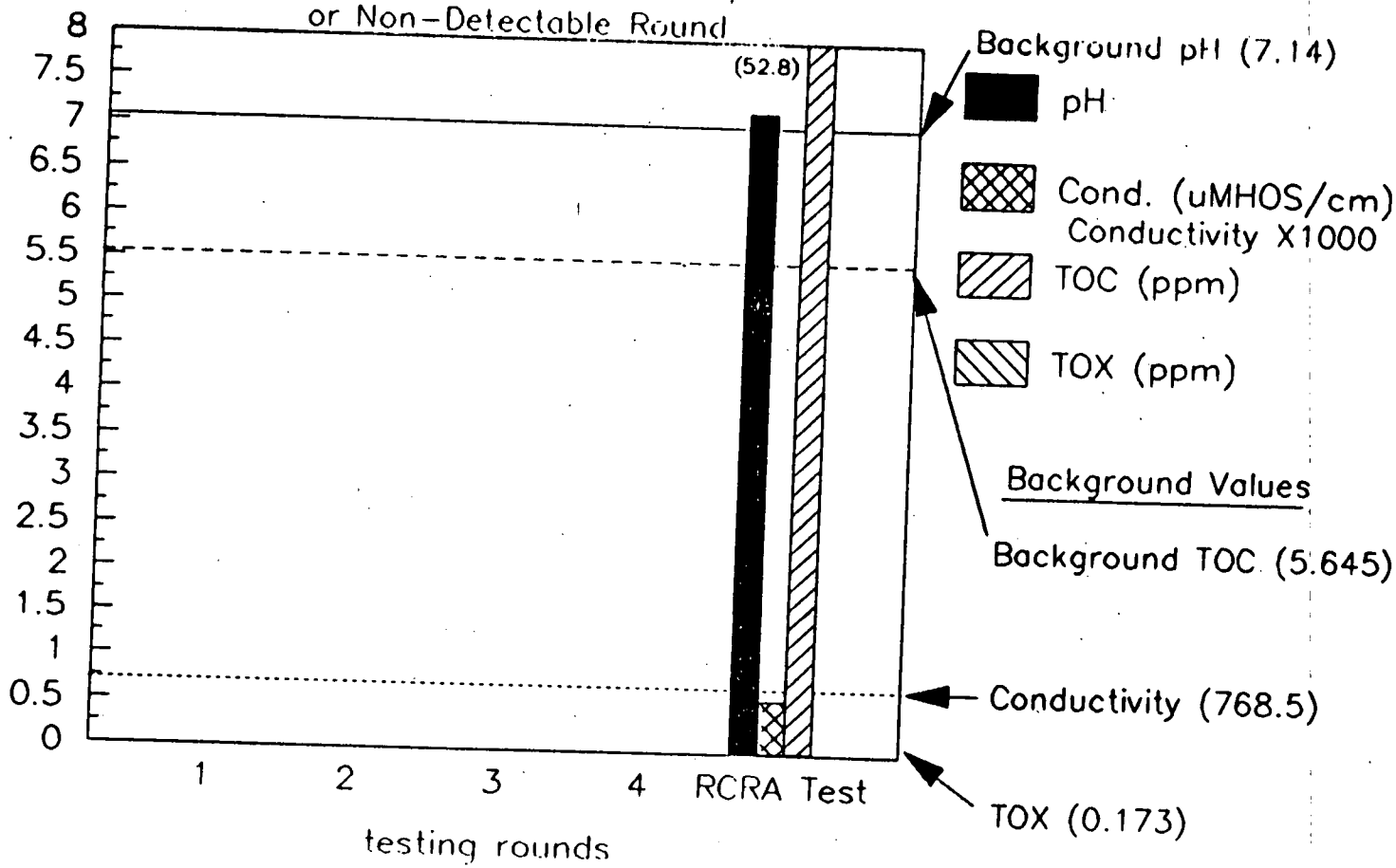

Inorganic Contaminants
Well 2055

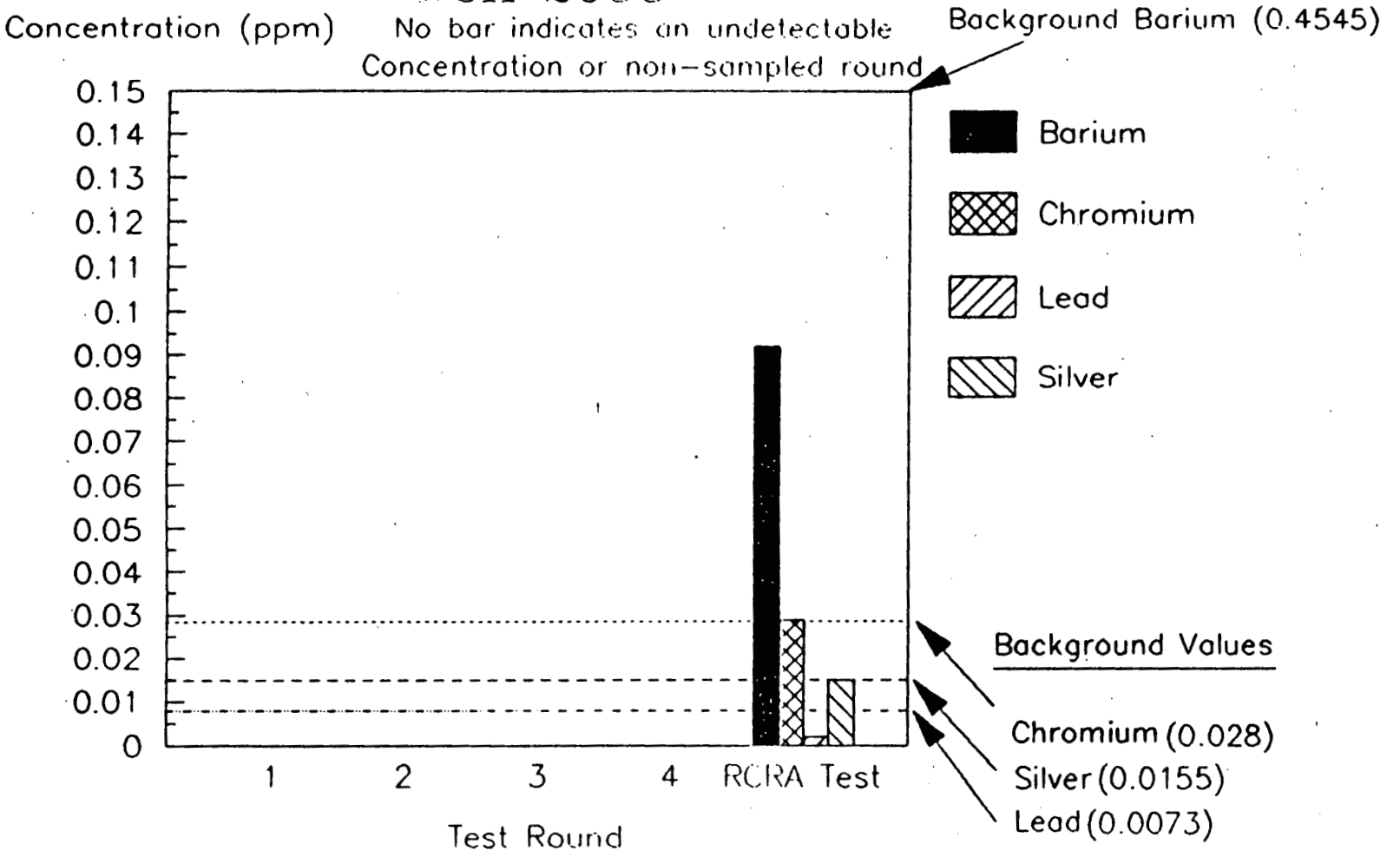

FMPC GROUNDWATER QUALITY ASSESSMENT
PROGRAM ANNUAL REPORT FOR 1989

Inorganic Contaminants
Well 2055

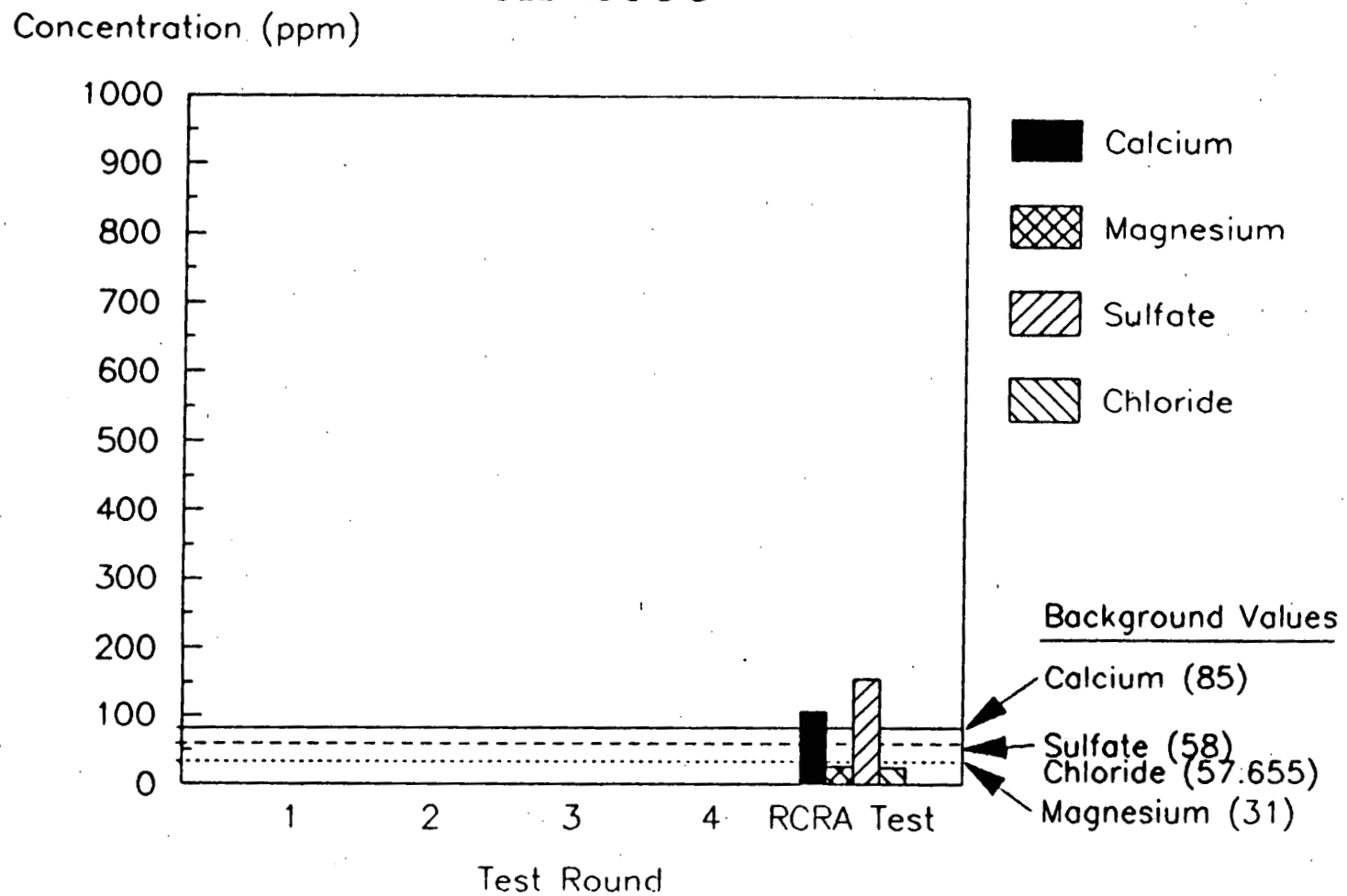

FMPC GROUNDWATER QUALITY ASSESSMENT
PROGRAM ANNUAL REPORT FOR 1989

Ground Water Indicators
Well 2066

Missing Bar Indicates Unsampled
or Non-Detectable Round

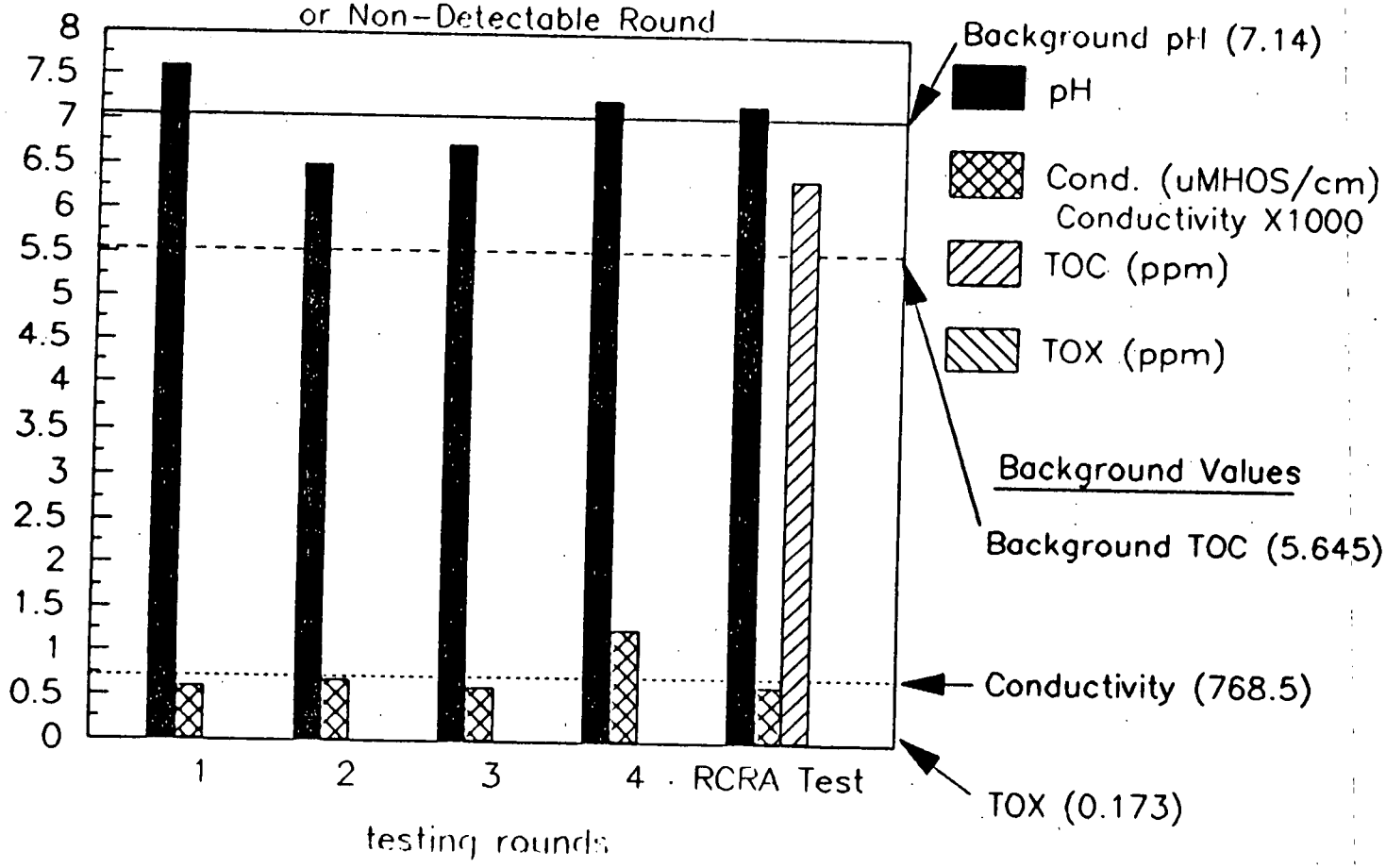

FMPC GROUNDWATER QUALITY ASSESSMENT
PROGRAM ANNUAL REPORT FOR 1989

Inorganic Contaminants
Well 2066

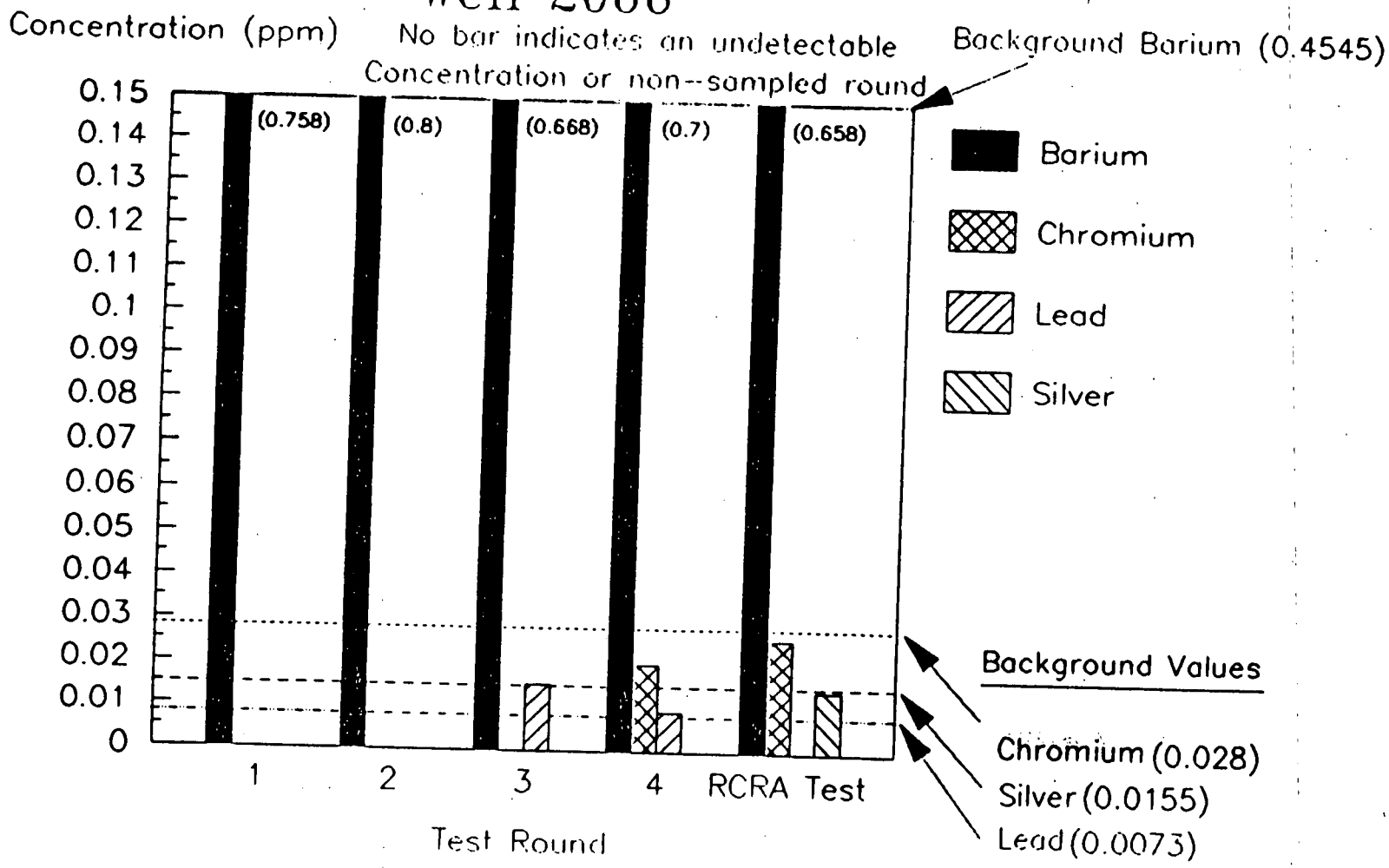

FMPC GROUNDWATER QUALITY ASSESSMENT
PROGRAM ANNUAL REPORT FOR 1989

Inorganic Contaminants
Well 2066

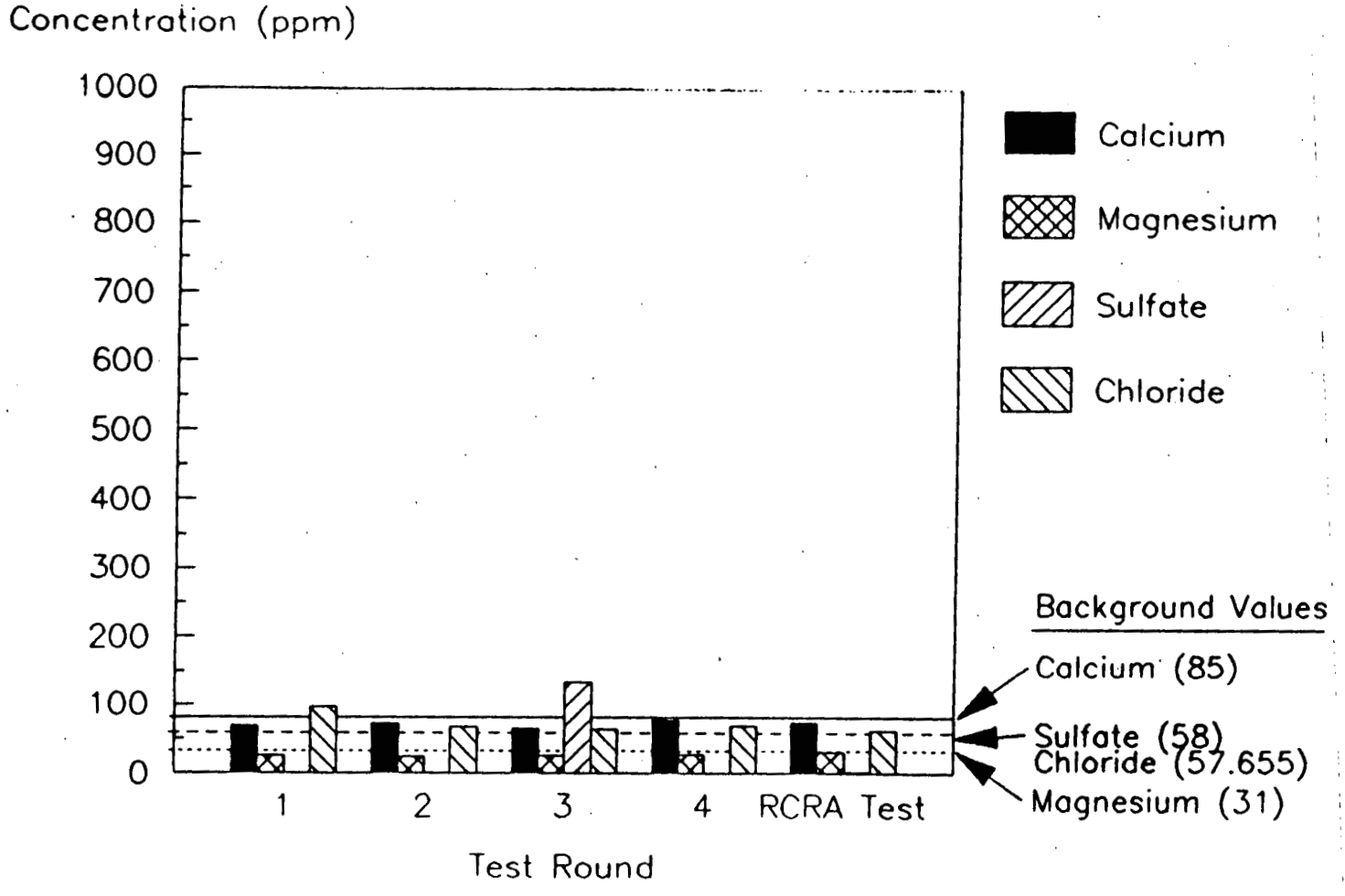

FMPC GROUNDWATER QUALITY ASSESSMENT
PROGRAM ANNUAL REPORT FOR 1989

Ground Water Indicators
Well 2084

Missing Bar Indicates Unsampled
or Non-Detectable Round

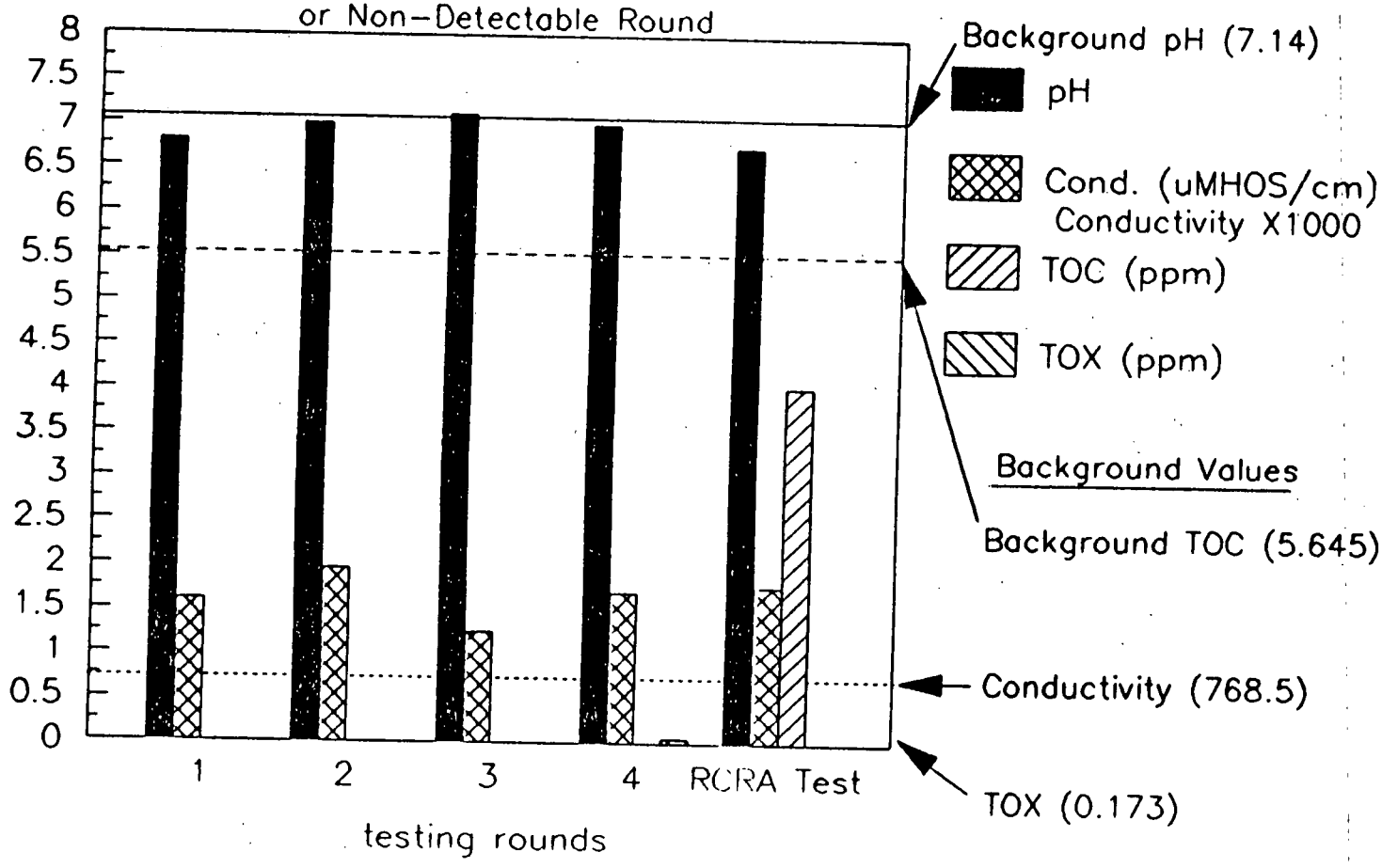

FMPC GROUNDWATER QUALITY ASSESSMENT
PROGRAM ANNUAL REPORT FOR 1989

Inorganic Contaminants
Well 2084

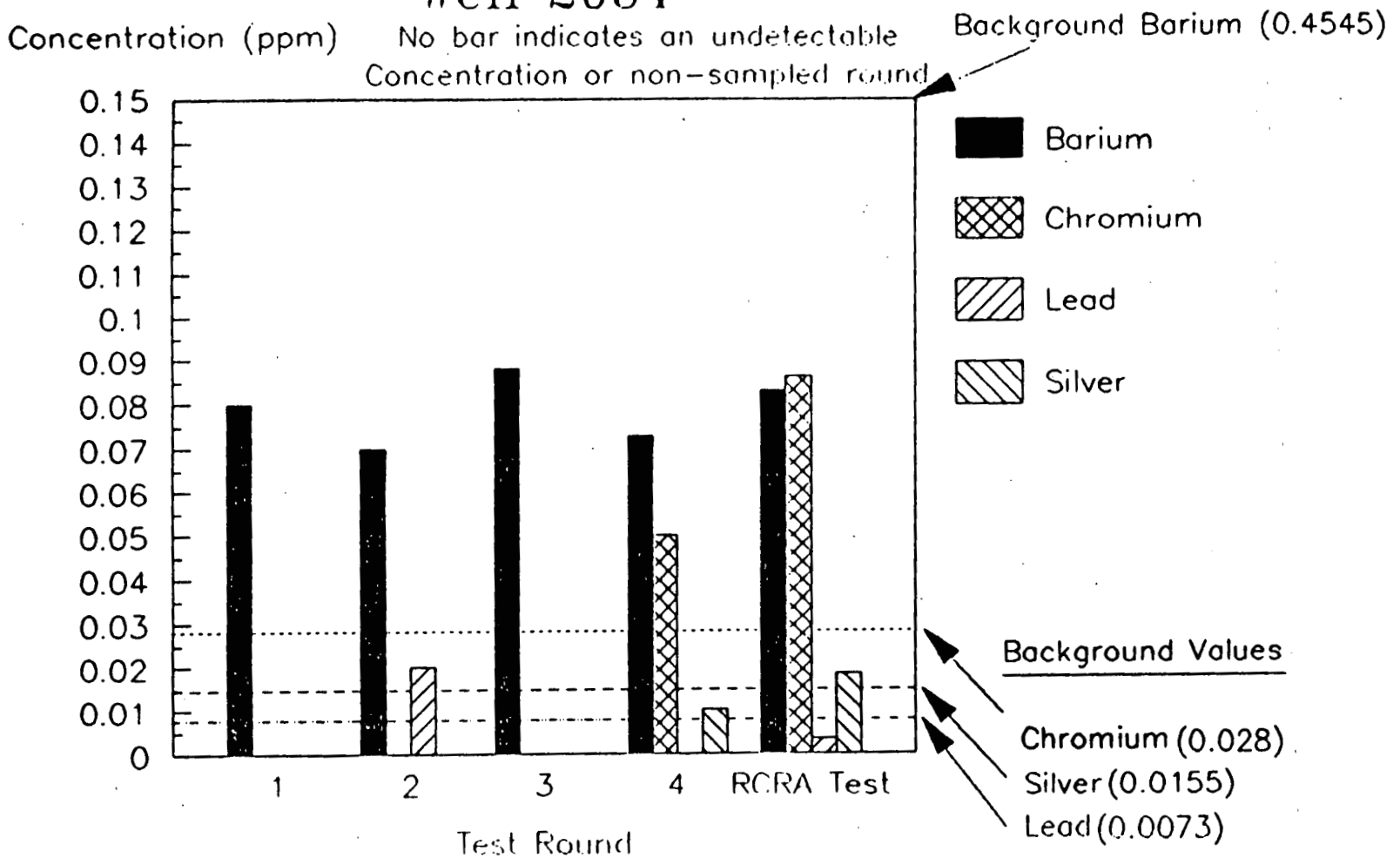

FMPC GROUNDWATER QUALITY ASSESSMENT PROGRAM ANNUAL REPORT FOR 1989

Inorganic Contaminants
Well 2084

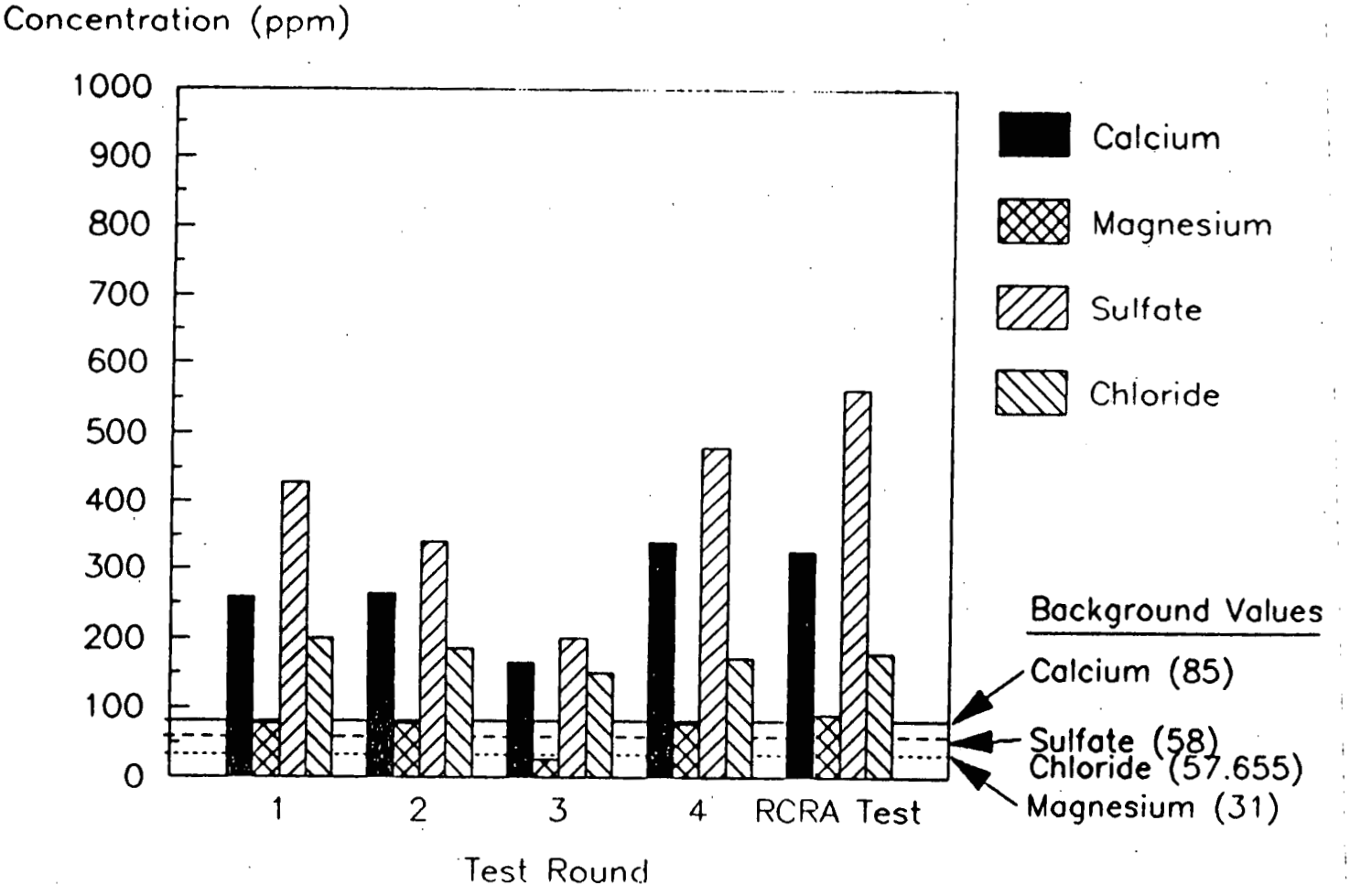

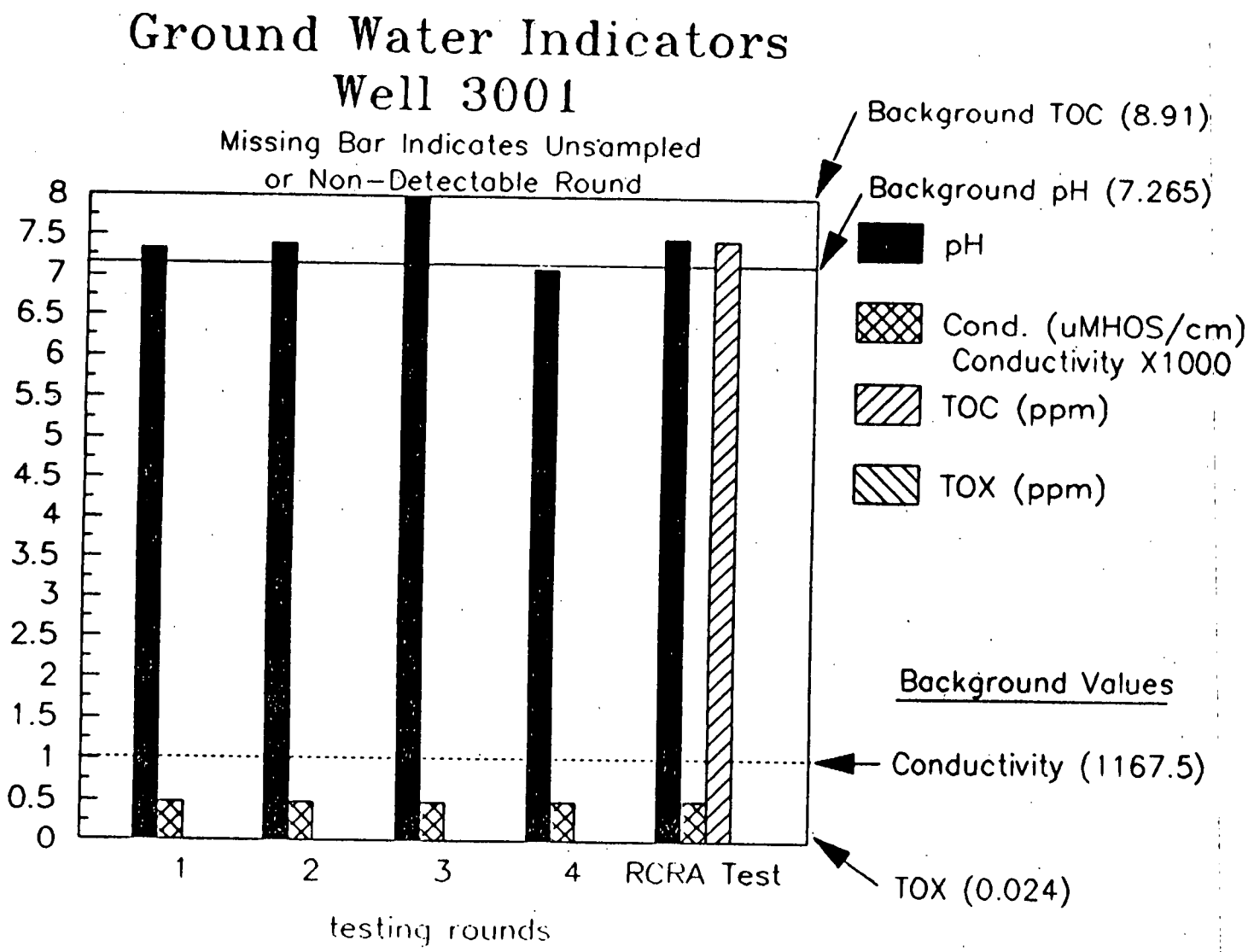
Ground Water Indicators
Well 3001
Missing Bar Indicates Unsampled
or Non-Detectable Round
8
7.5
7
6.5
6
5.5
5
4.5
4
3.5
3
2.5
2
1.5
1
0.5
0
1
2
3
4
RCRA Test
testing rounds
Background TOC (8.91)
Background pH (7.265)
pH
Cond. (uMHOS/cm)
Conductivity X1000
TOC (ppm)
TOX (ppm)
Background Values
Conductivity (1167.5)
TOX (0.024)

Inorganic Contaminants
Well 3001

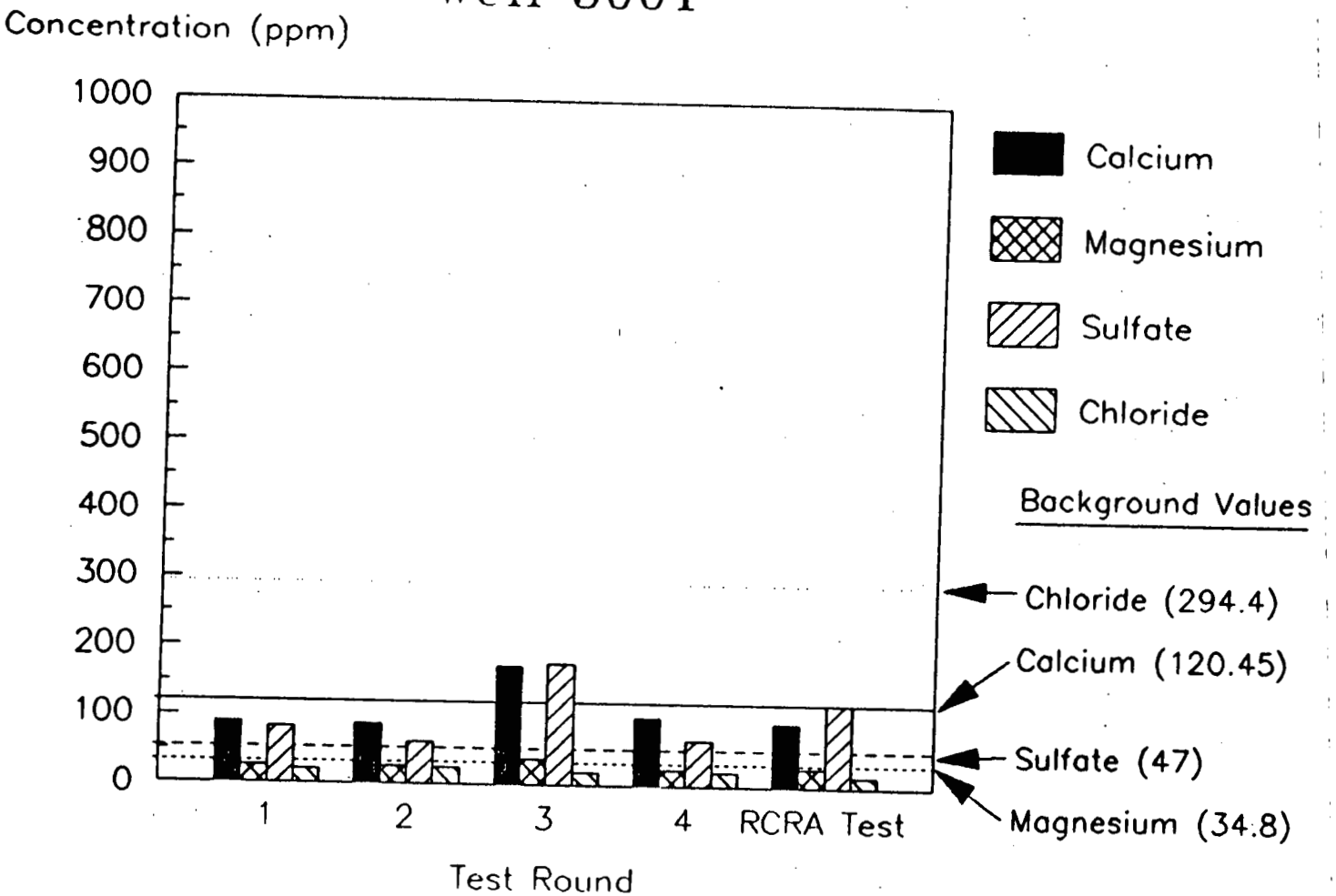

FMPC GROUNDWATER QUALITY ASSESSMENT
PROGRAM ANNUAL REPORT FOR 1989

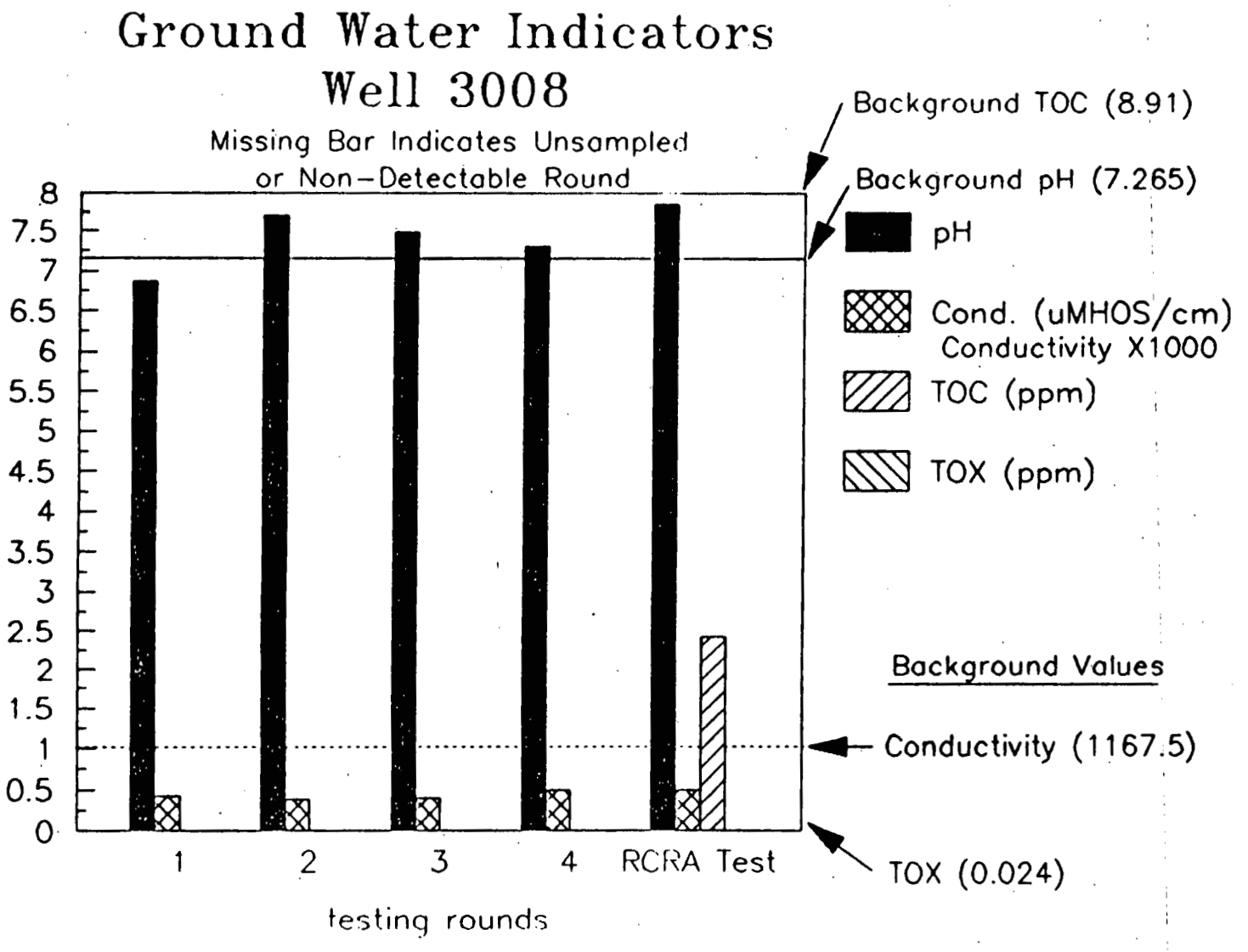

FMPC GROUNDWATER QUALITY ASSESSMENT
PROGRAM ANNUAL REPORT FOR 1989

Inorganic Contaminants
Well 3008

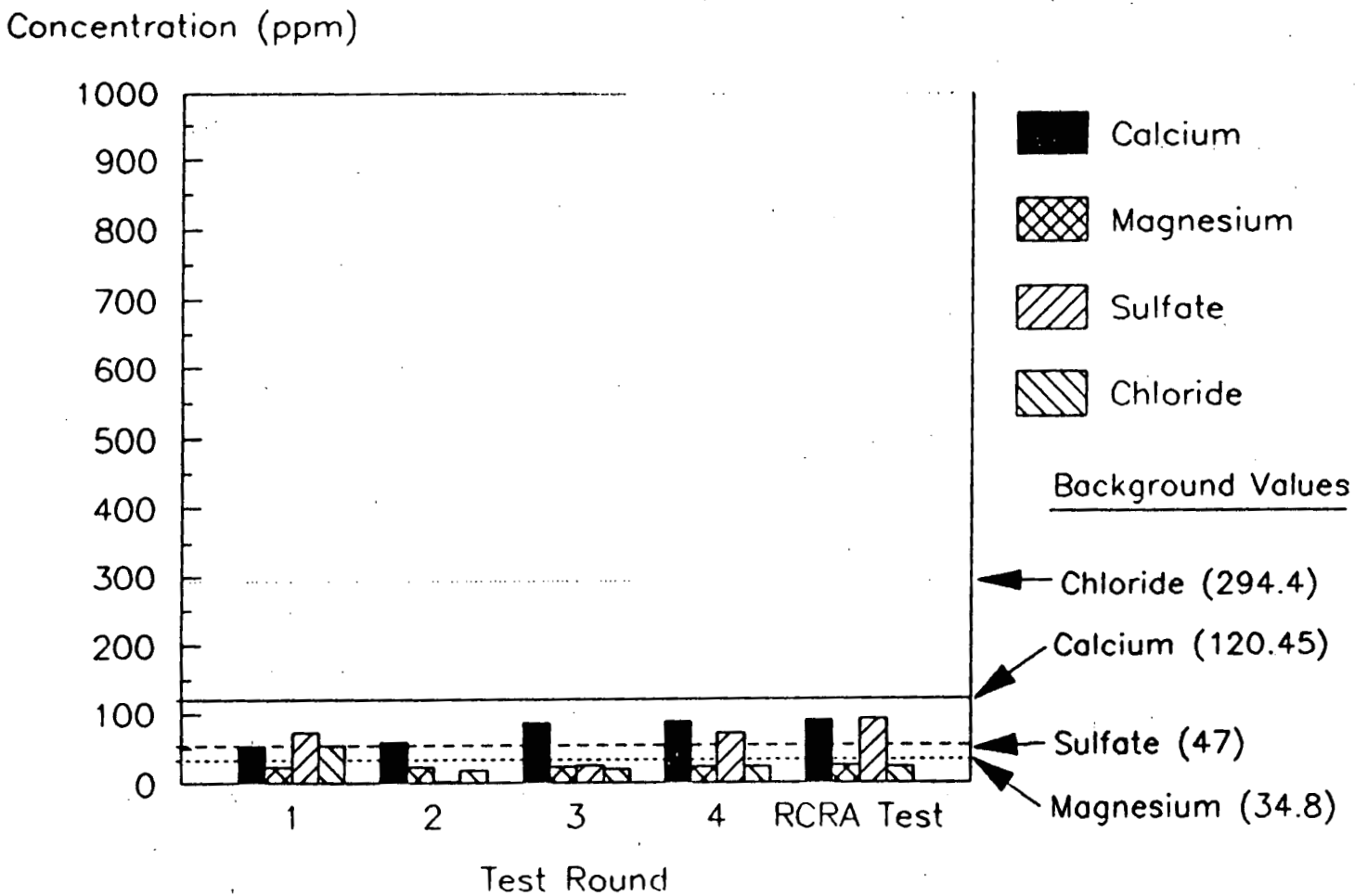

FMPC GROUNDWATER QUALITY ASSESSMENT PROGRAM ANNUAL REPORT FOR 1989

147

Ground Water Indicators
Well 3010

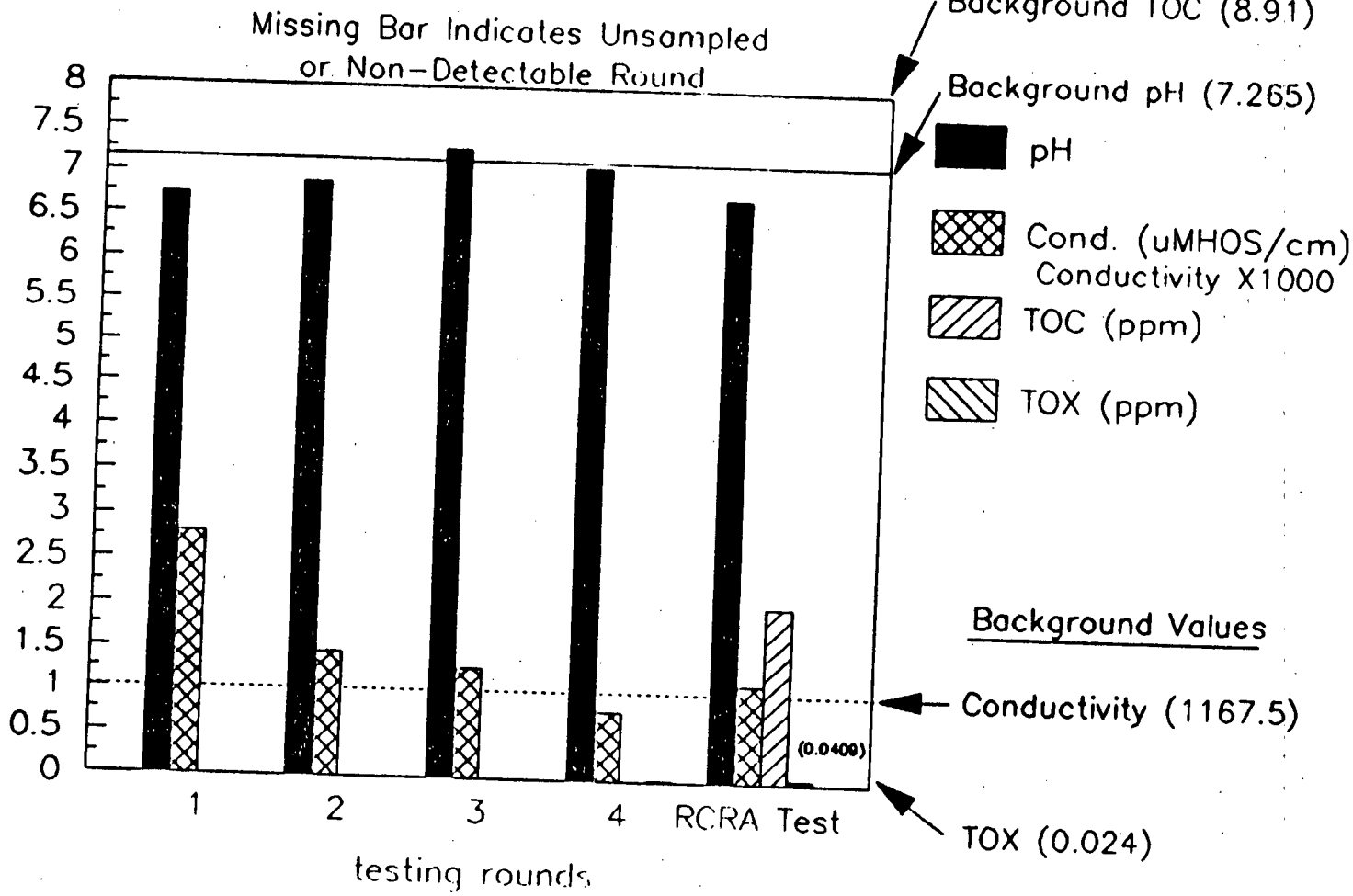

FMPC GROUNDWATER QUALITY ASSESSMENT
PROGRAM ANNUAL REPORT FOR 1989

Inorganic Contaminants
Well 3010

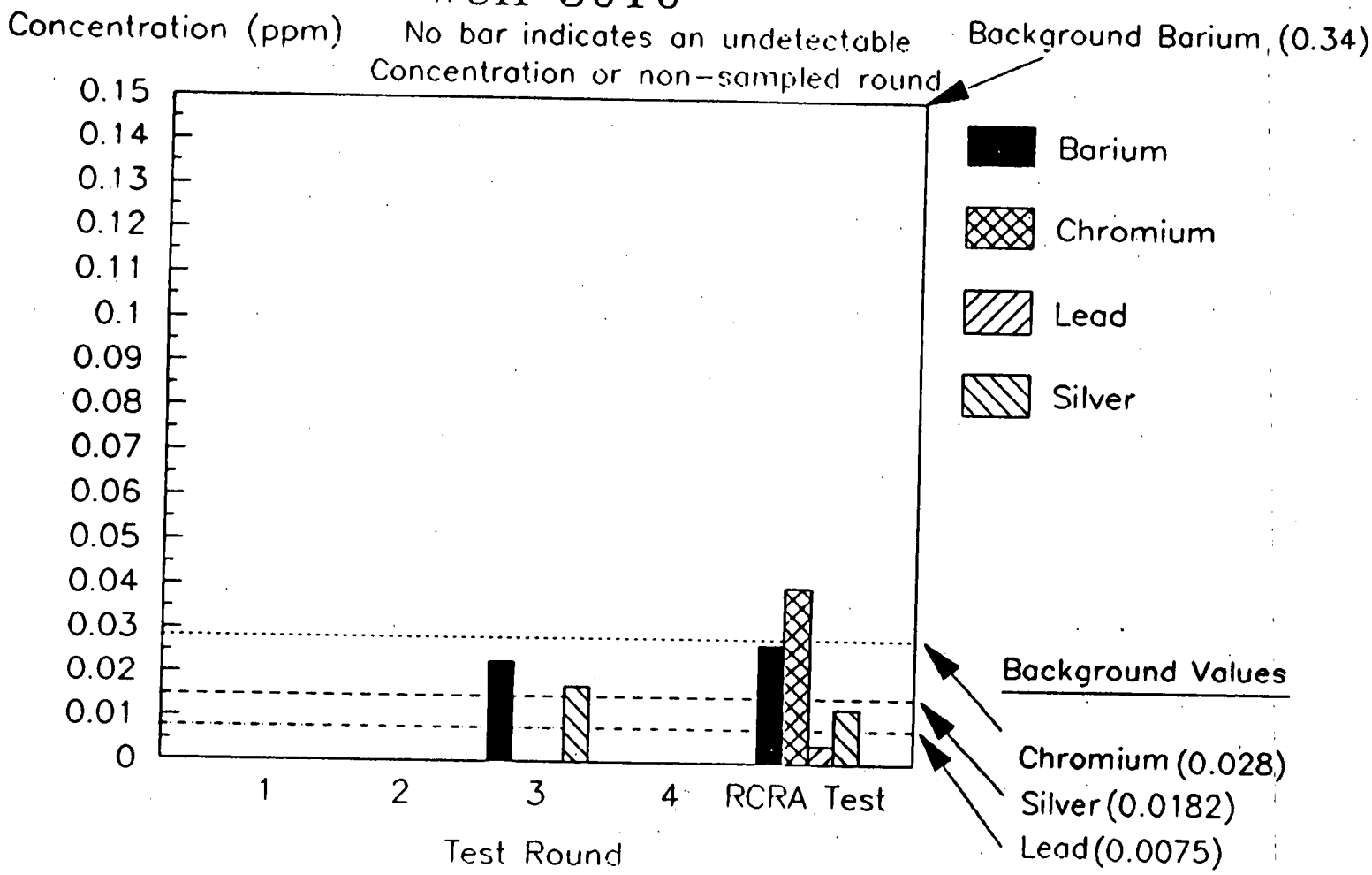

FMPC GROUNDWATER QUALITY ASSESSMENT
PROGRAM ANNUAL REPORT FOR 1989

Inorganic Contaminants
Well 3010

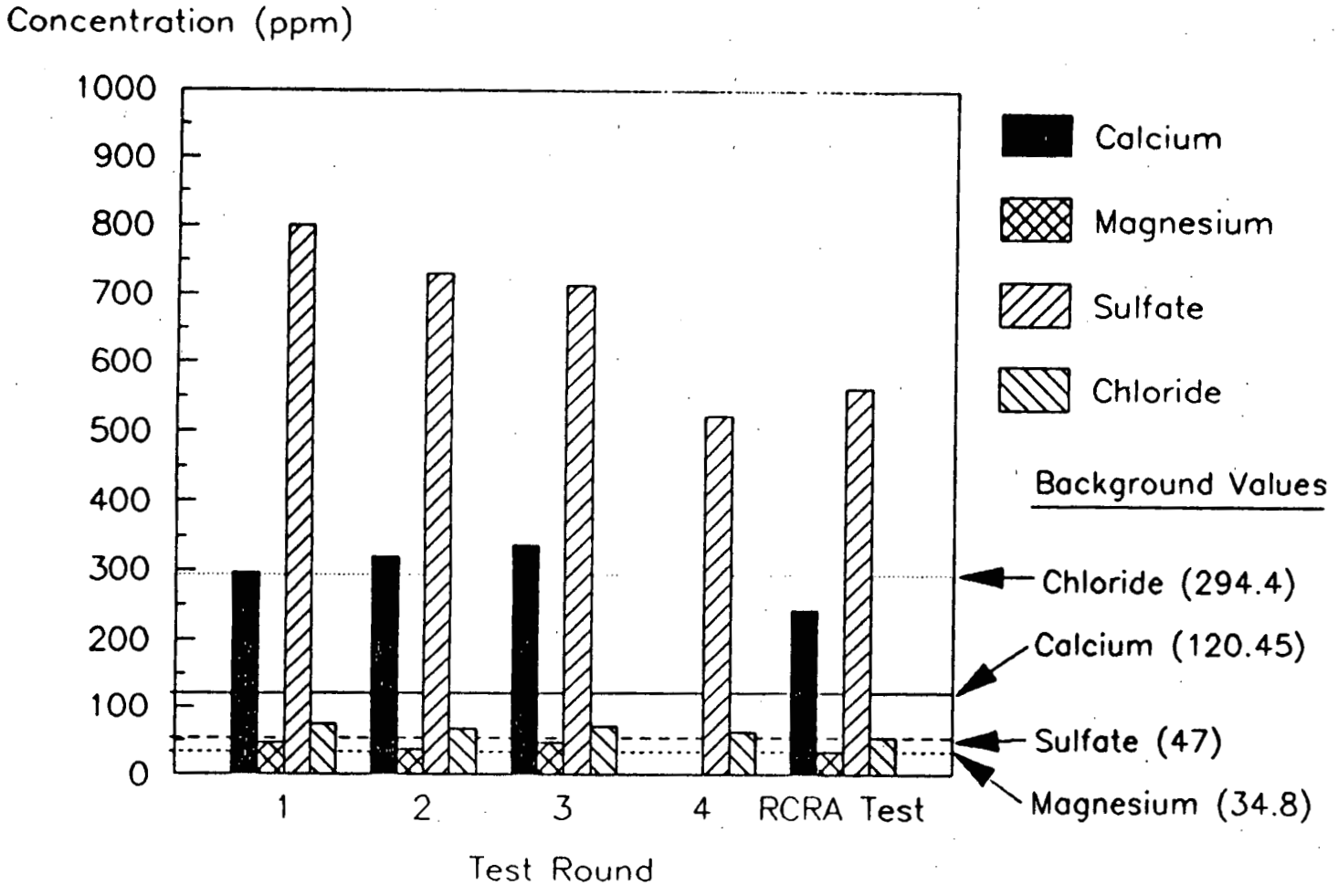

FMPC GROUNDWATER QUALITY ASSESSMENT
PROGRAM ANNUAL REPORT FOR 1989

Ground Water Indicators
Well 3013

Missing Bar Indicates Unsampled or Non-Detectable Round

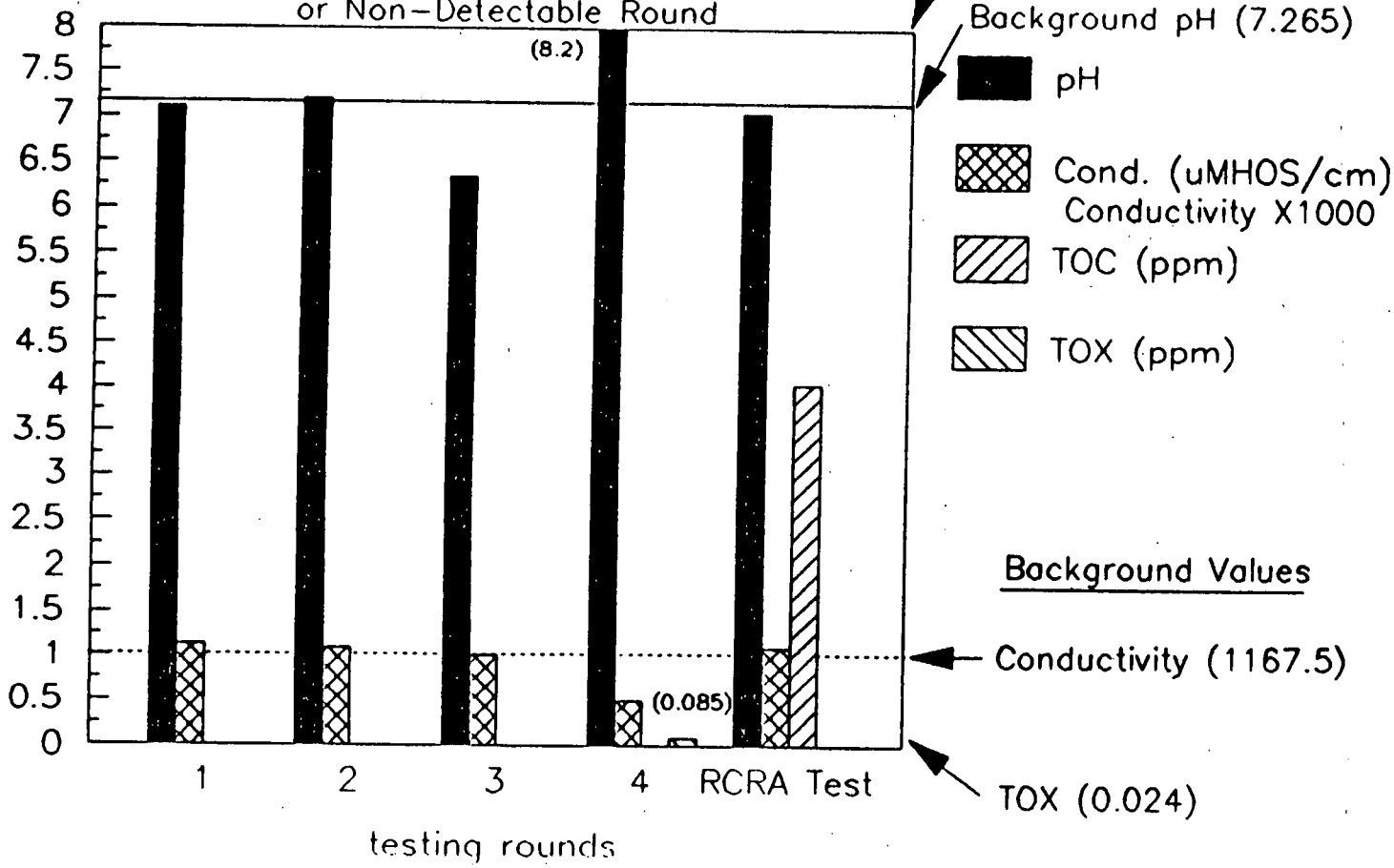

FMPC GROUNDWATER QUALITY ASSESSMENT PROGRAM ANNUAL REPORT FOR 1989

Inorganic Contaminants
Well 3013

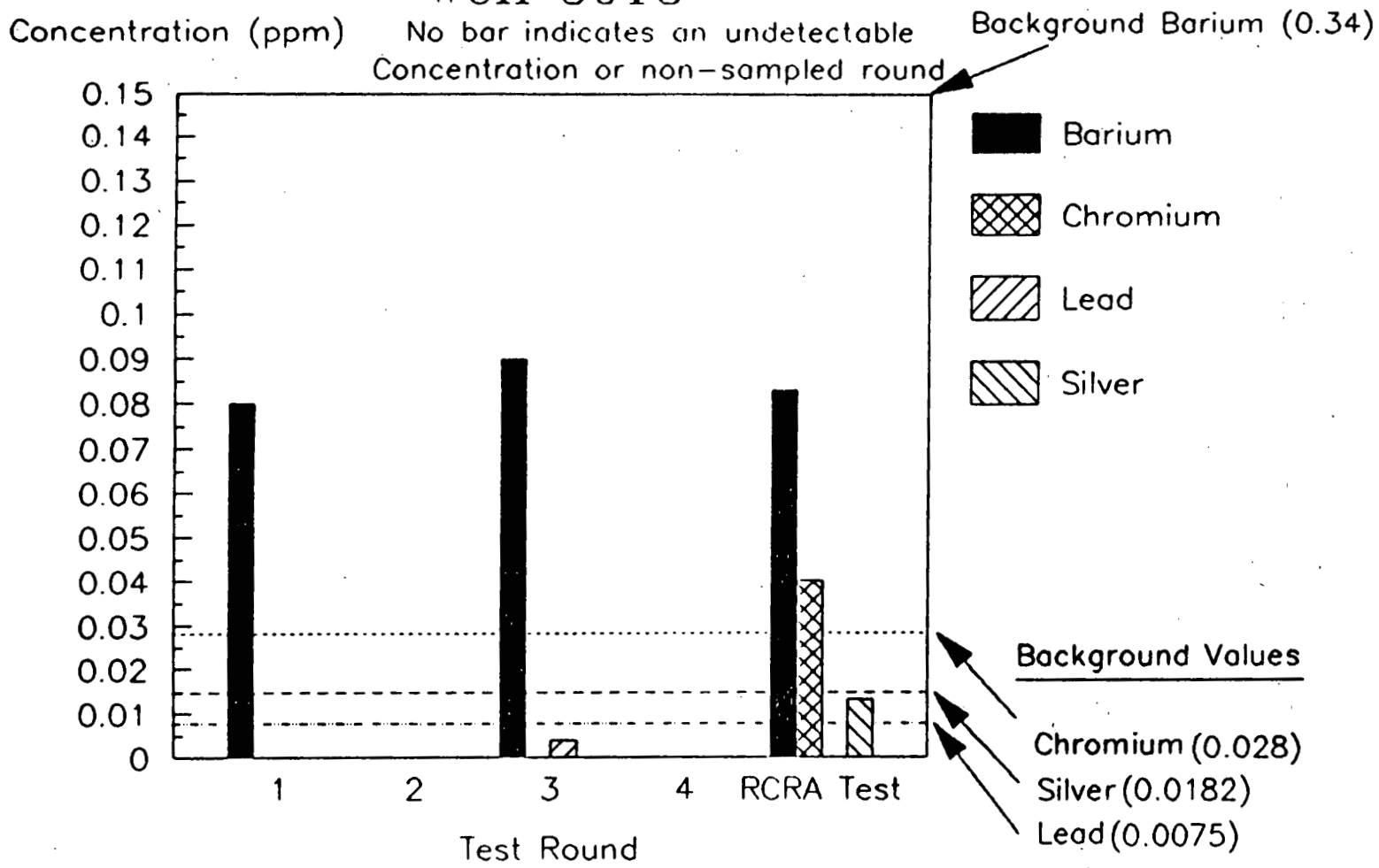

FMPC GROUNDWATER QUALITY ASSESSMENT
PROGRAM ANNUAL REPORT FOR 1989

Inorganic Contaminants
Well 3013

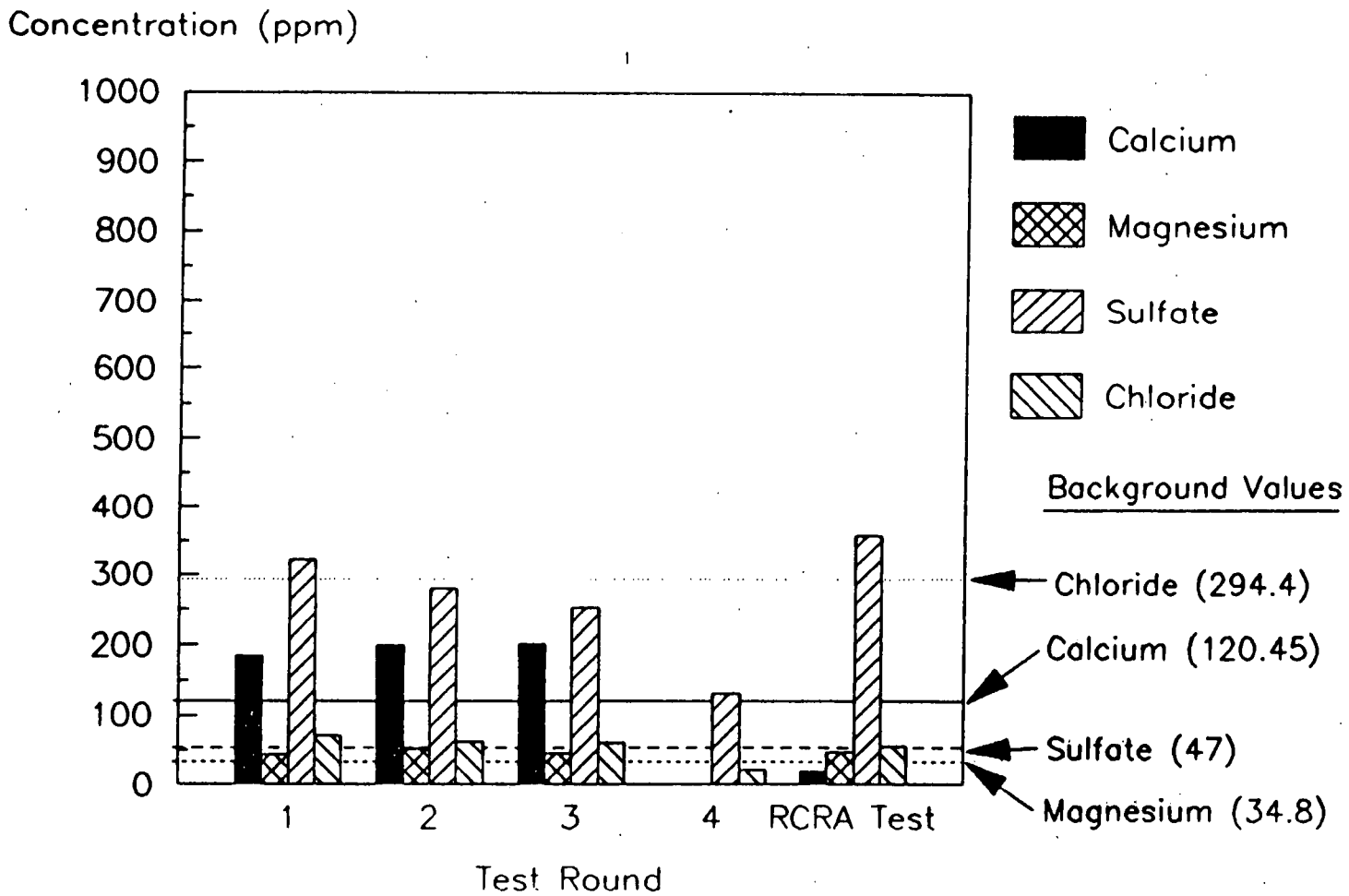

FMPC GROUNDWATER QUALITY ASSESSMENT
PROGRAM ANNUAL REPORT FOR 1989

Ground Water Indicators
Well 3019

Missing Bar Indicates Unsampled or Non-Detectable Round

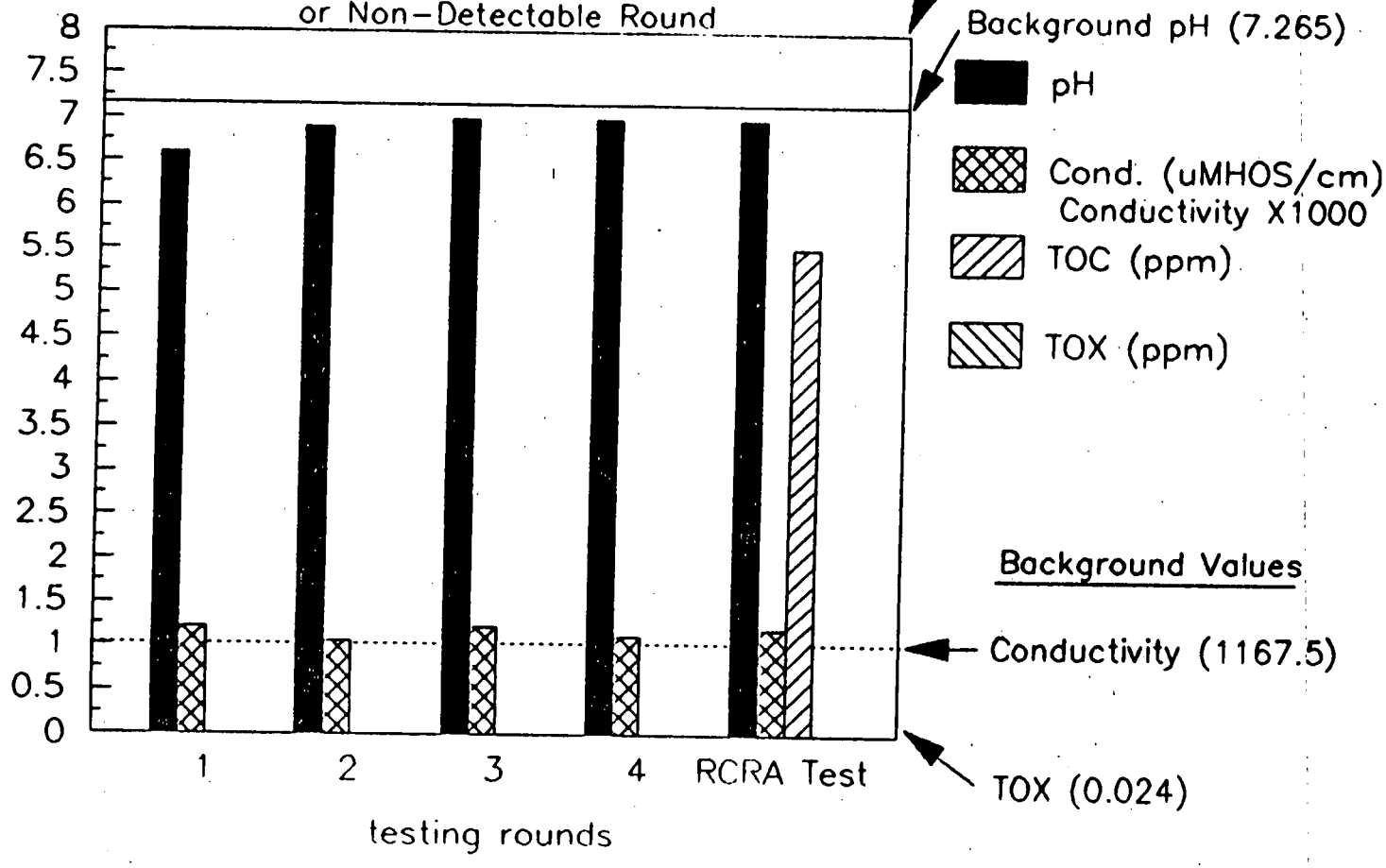

FMPC GROUNDWATER QUALITY ASSESSMENT
PROGRAM ANNUAL REPORT FOR 1989

Inorganic Contaminants
Well 3019

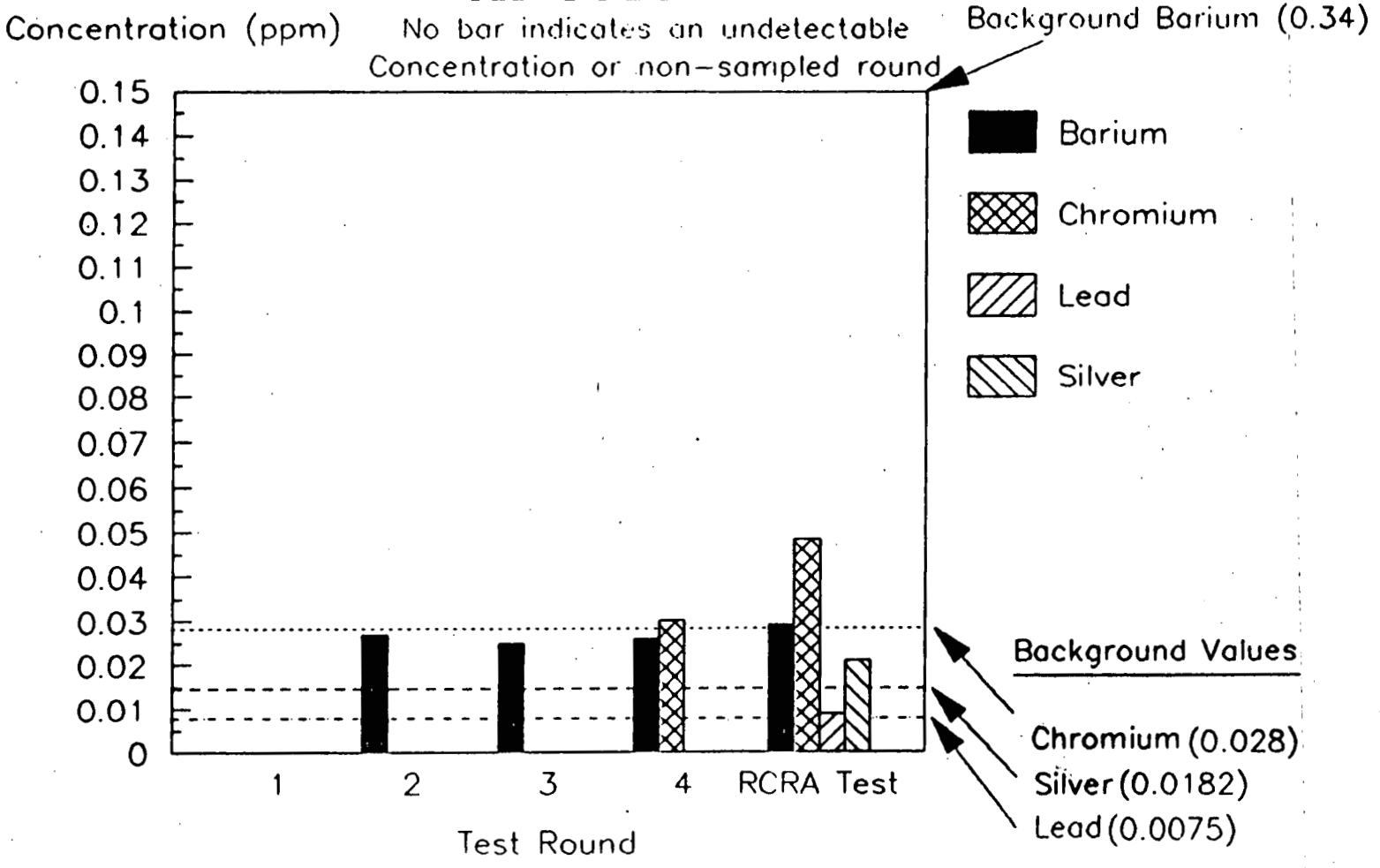

FMPC GROUNDWATER QUALITY ASSESSMENT
PROGRAM ANNUAL REPORT FOR 1989

Inorganic Contaminants
Well 3019

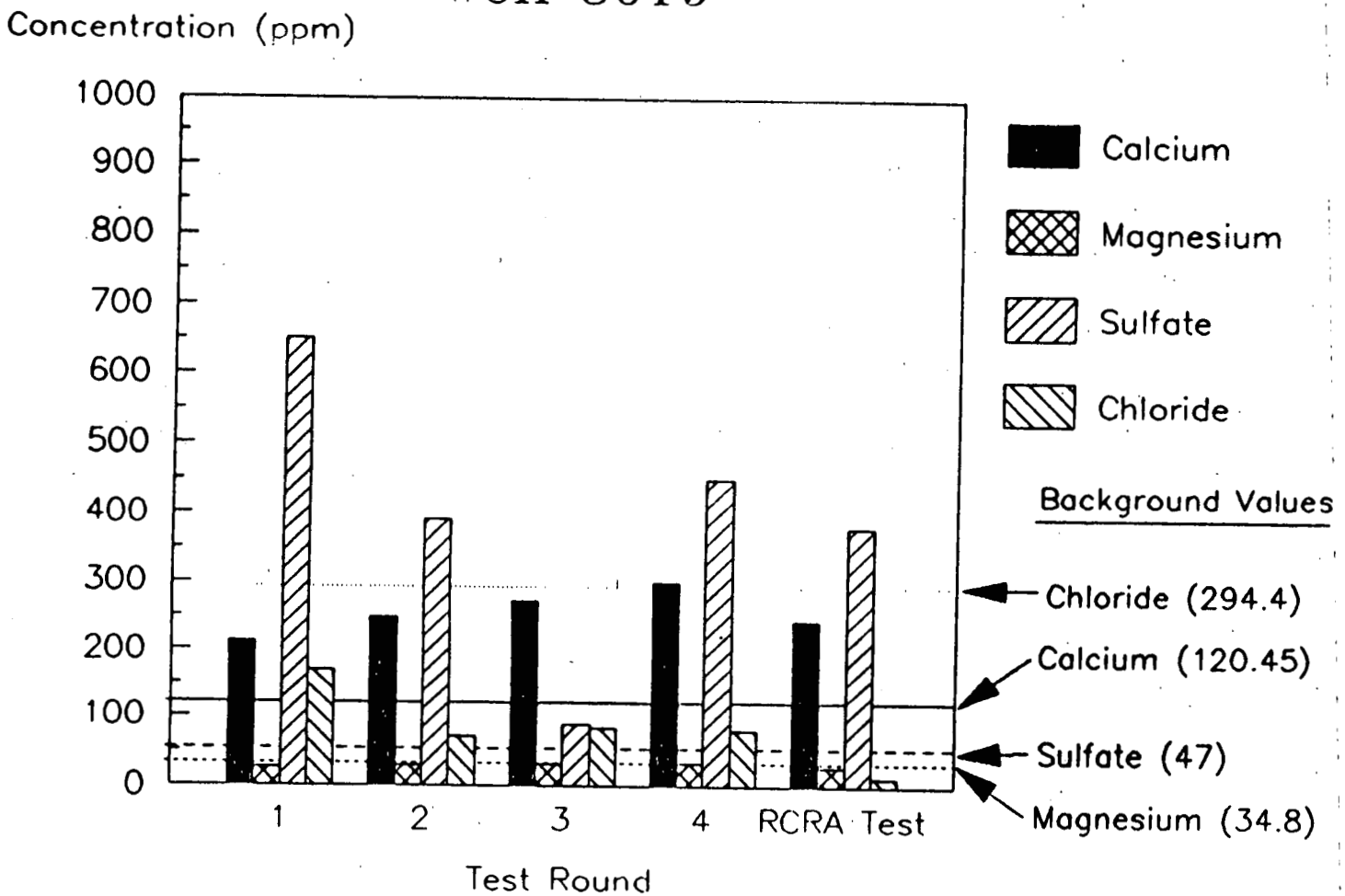

FMPC GROUNDWATER QUALITY ASSESSMENT
PROGRAM ANNUAL REPORT FOR 1989

Ground Water Indicators
Well 3024

Missing Bar Indicates Unsampled or Non-Detectable Round

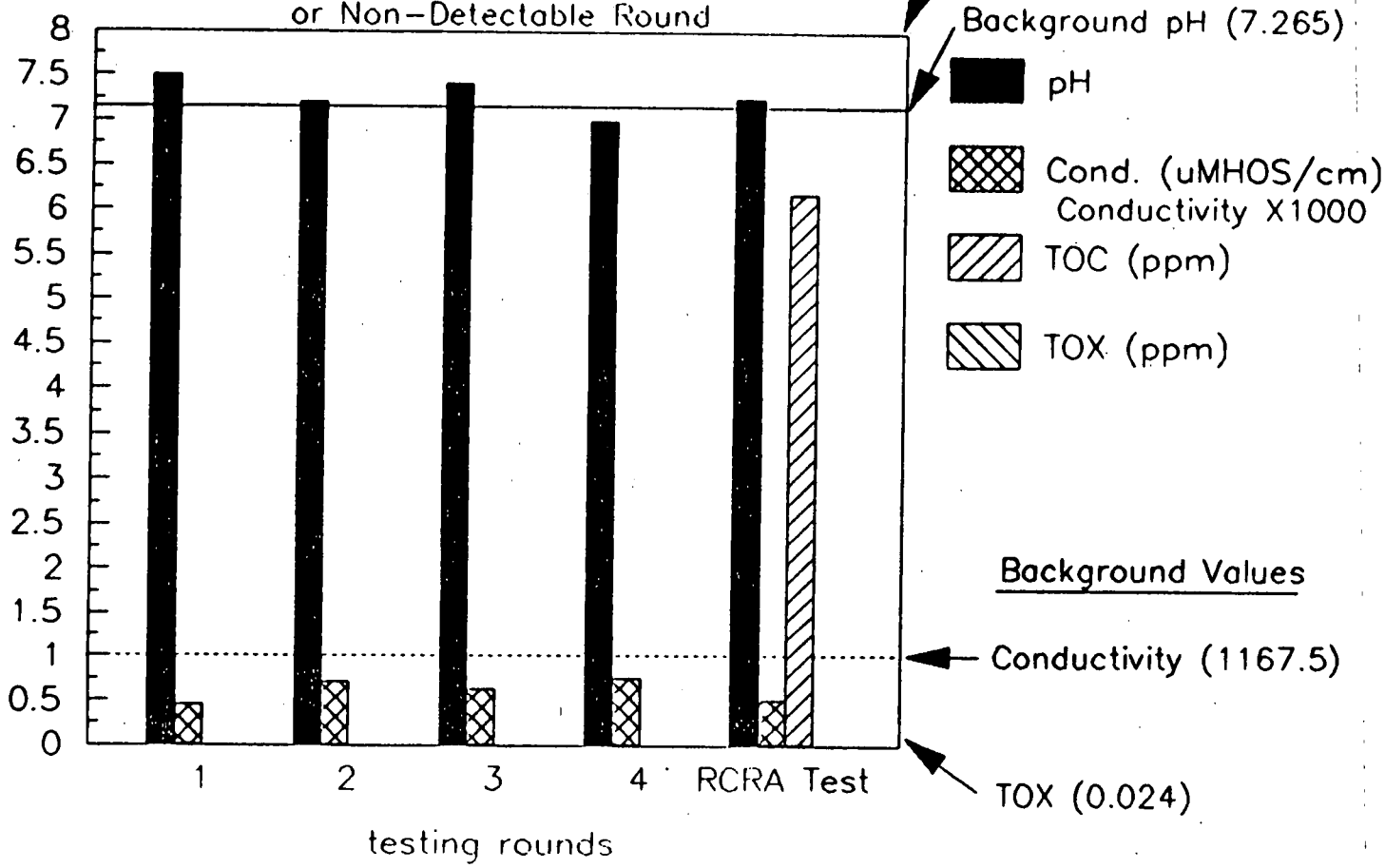

FMPC GROUNDWATER QUALITY ASSESSMENT PROGRAM ANNUAL REPORT FOR 1989

Inorganic Contaminants
Well 3024

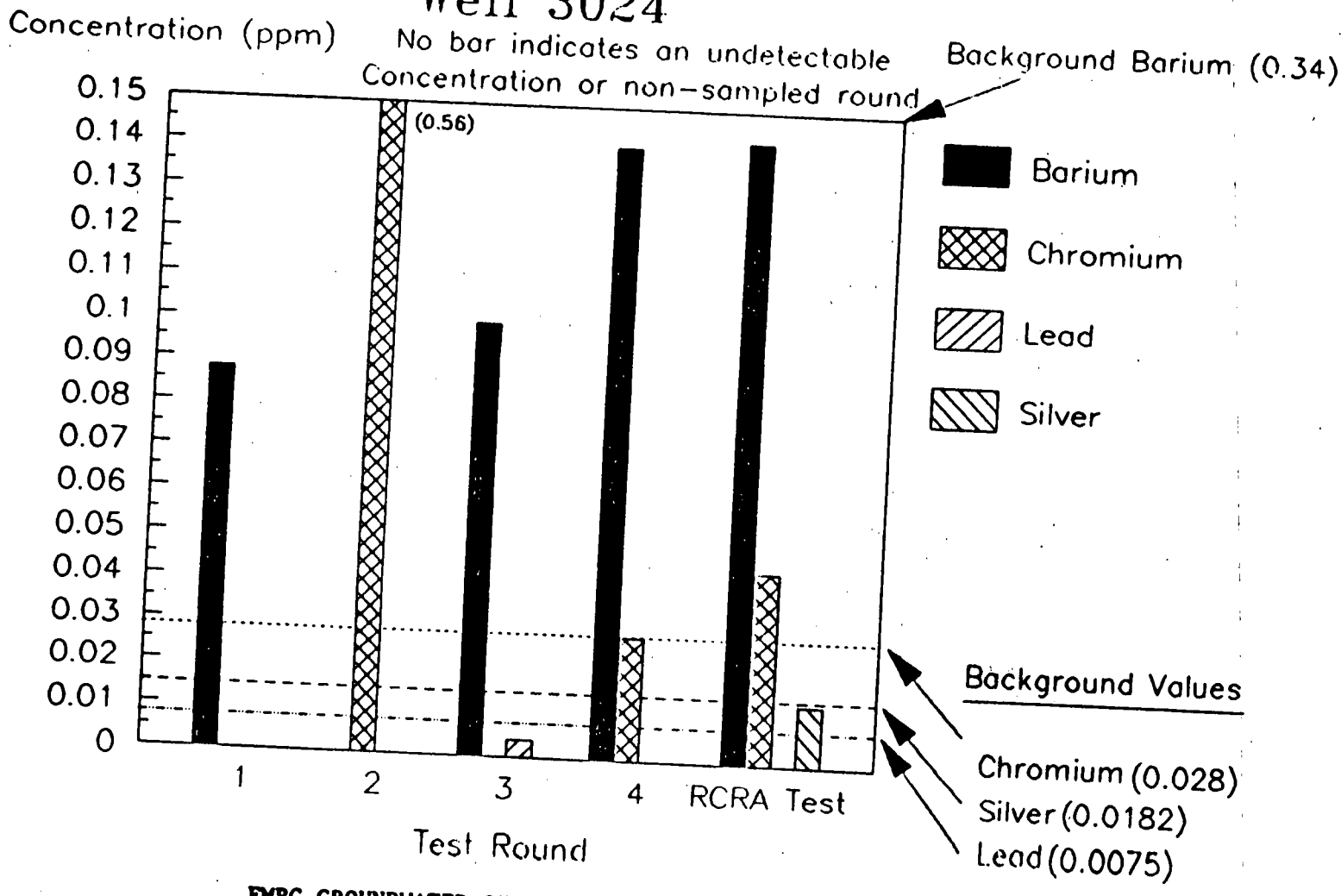

FMPC GROUNDWATER QUALITY ASSESSMENT PROGRAM ANNUAL REPORT FOR 1989

Inorganic Contaminants
Well 3024

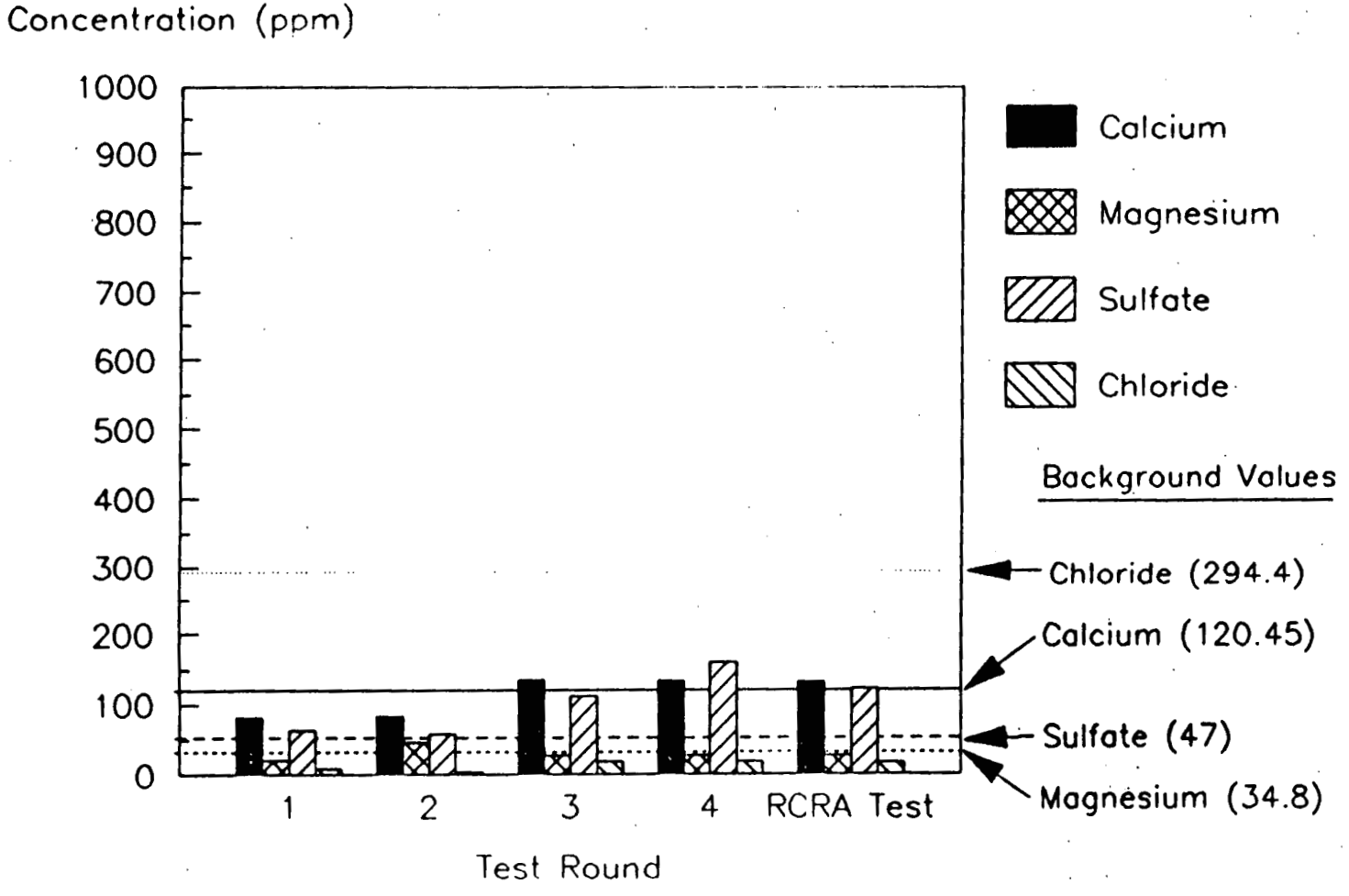

FMPC GROUNDWATER QUALITY ASSESSMENT
PROGRAM ANNUAL REPORT FOR 1989

Ground Water Indicators
Well 3037

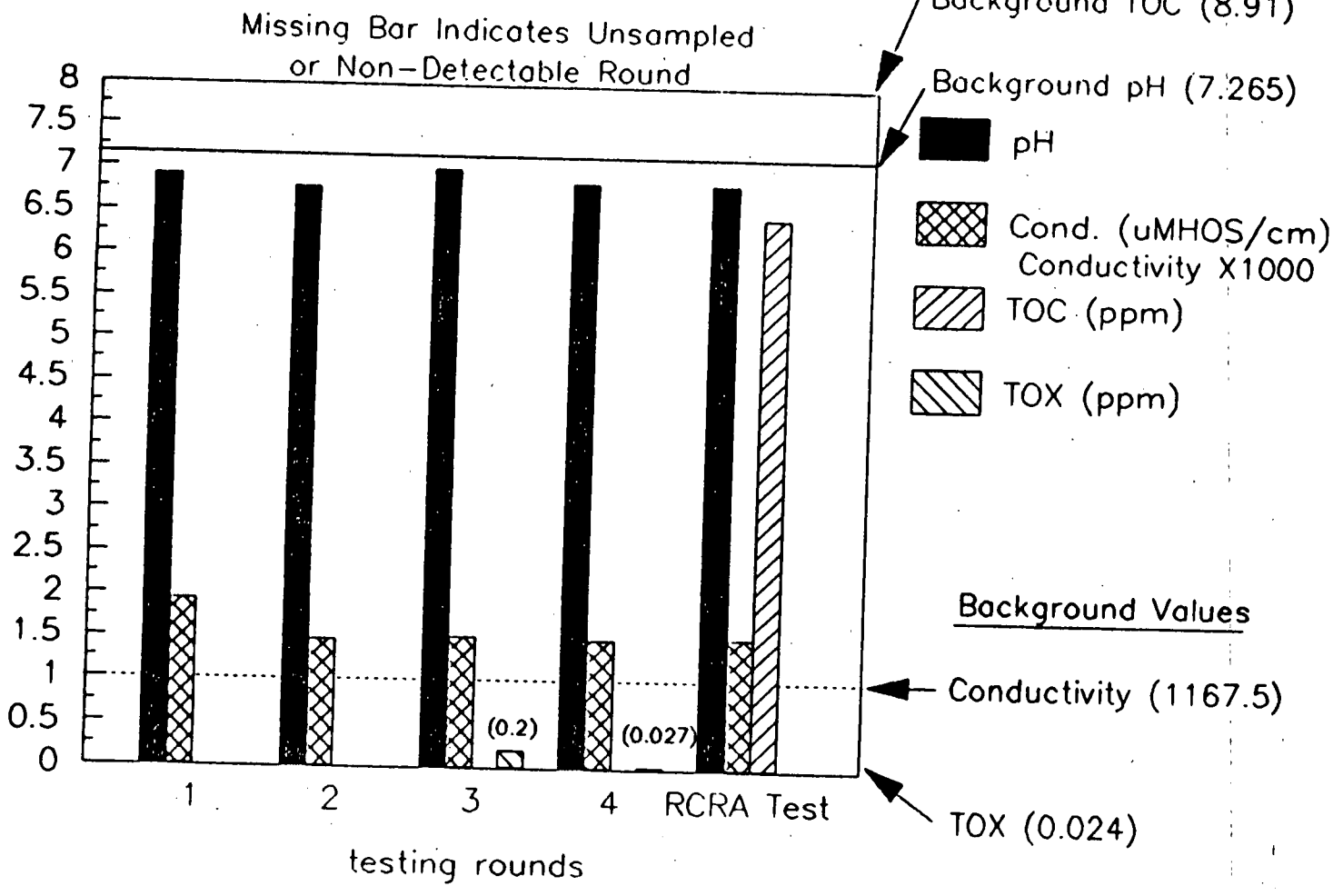

Ground Water Indicators
Well 3043

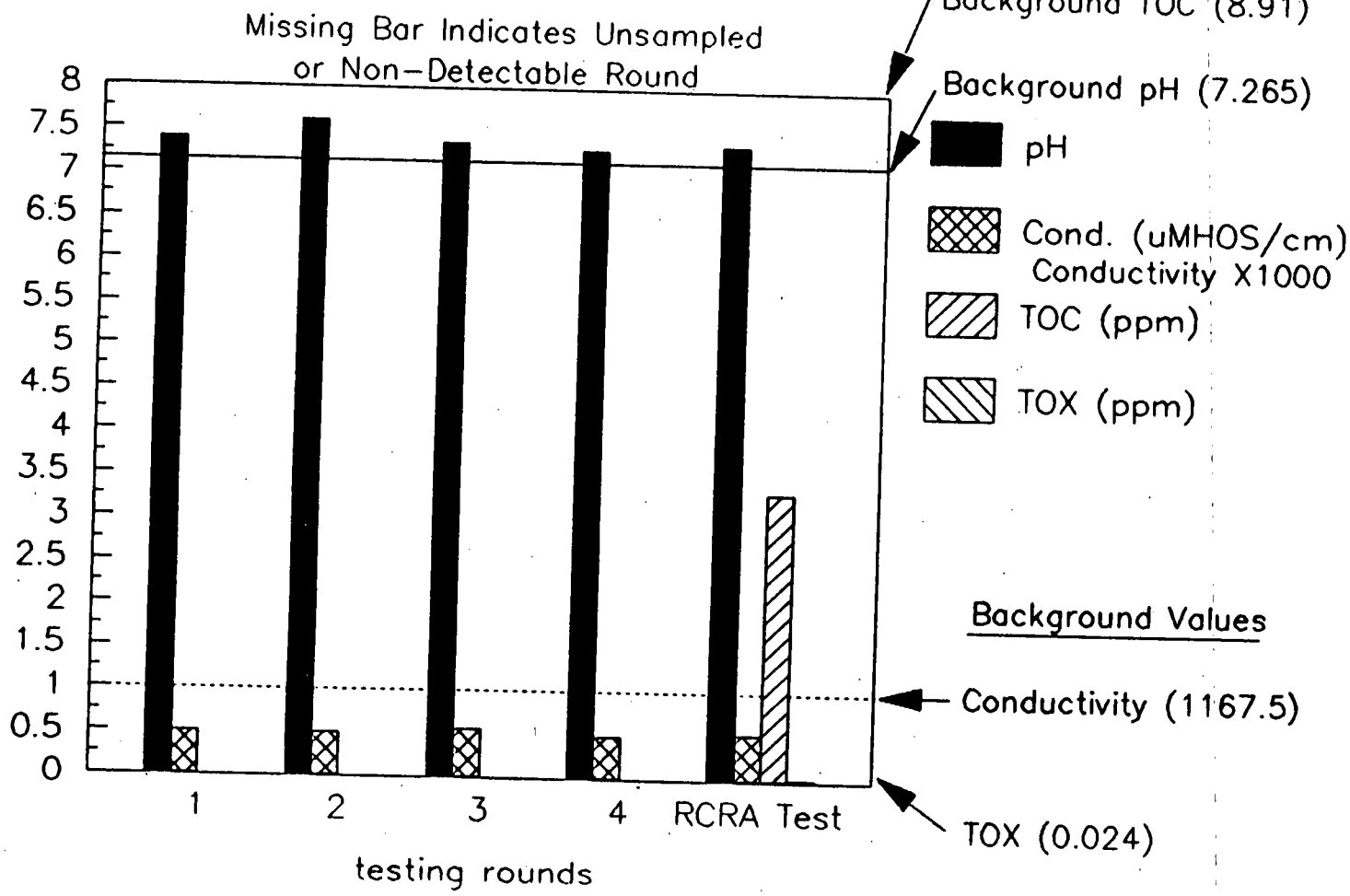

FMPC GROUNDWATER QUALITY ASSESSMENT
PROGRAM ANNUAL REPORT FOR 1989

Inorganic Contaminants
Well 3043

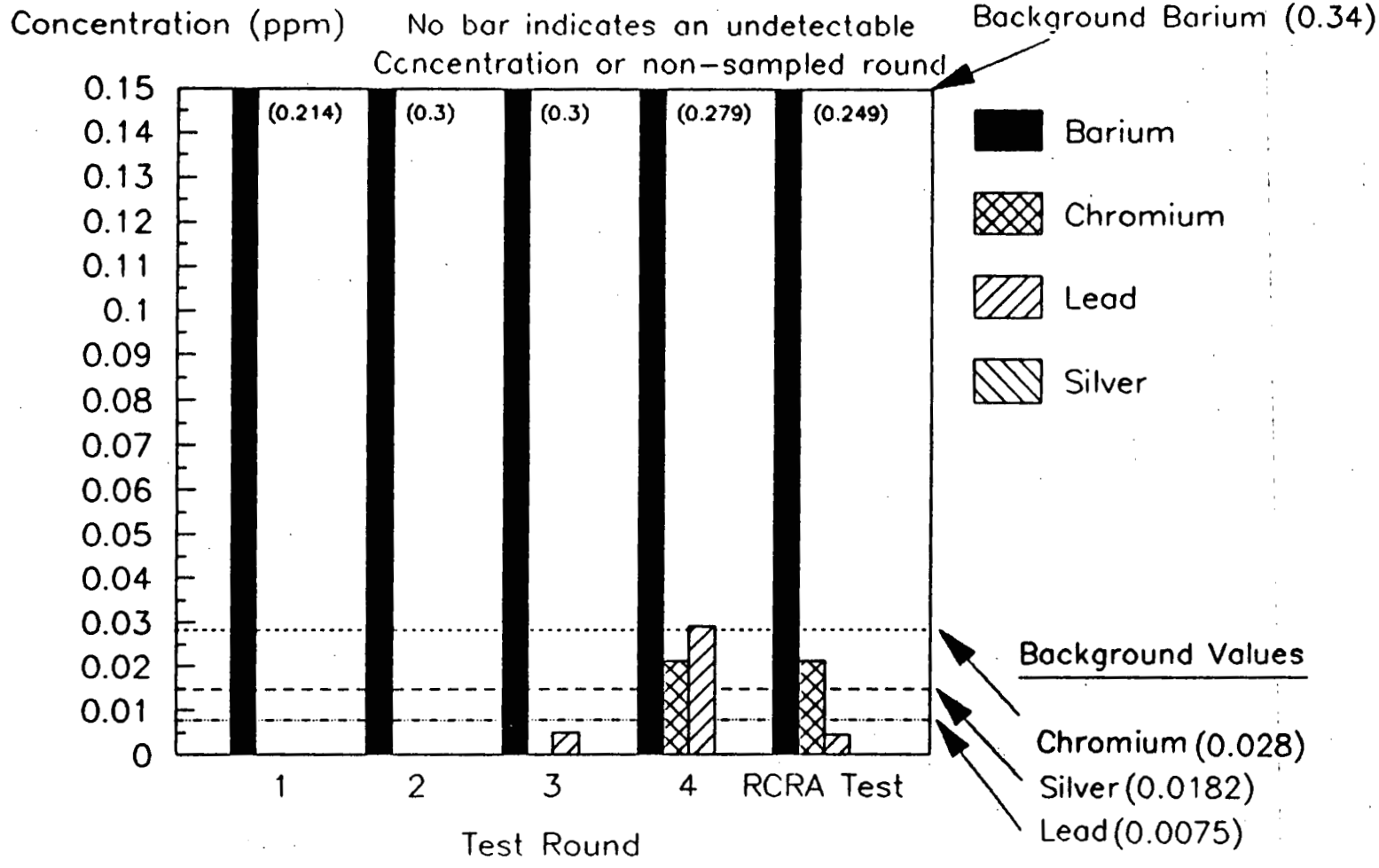

Inorganic Contaminants
Well 3043

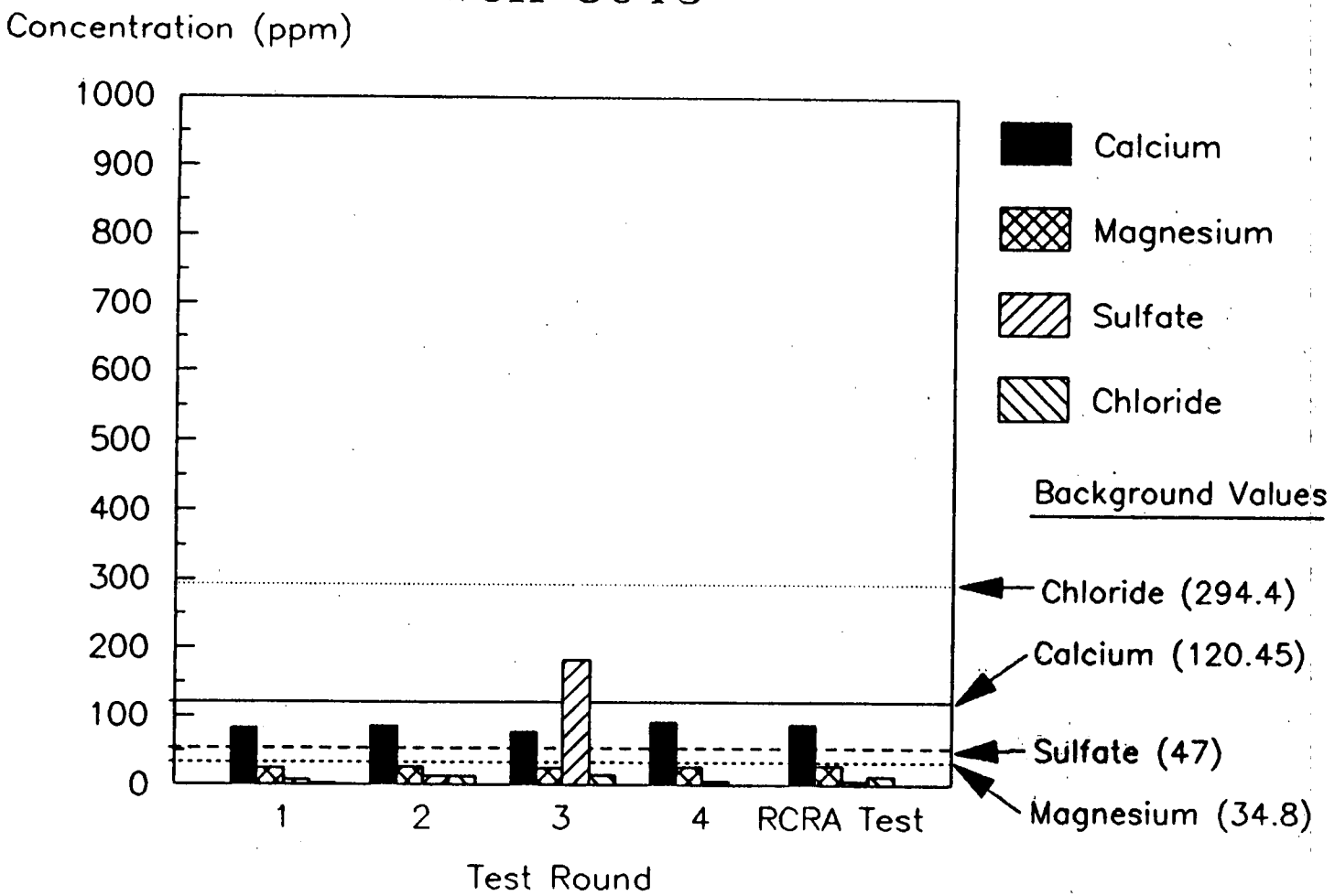

Ground Water Indicators
Well 3051

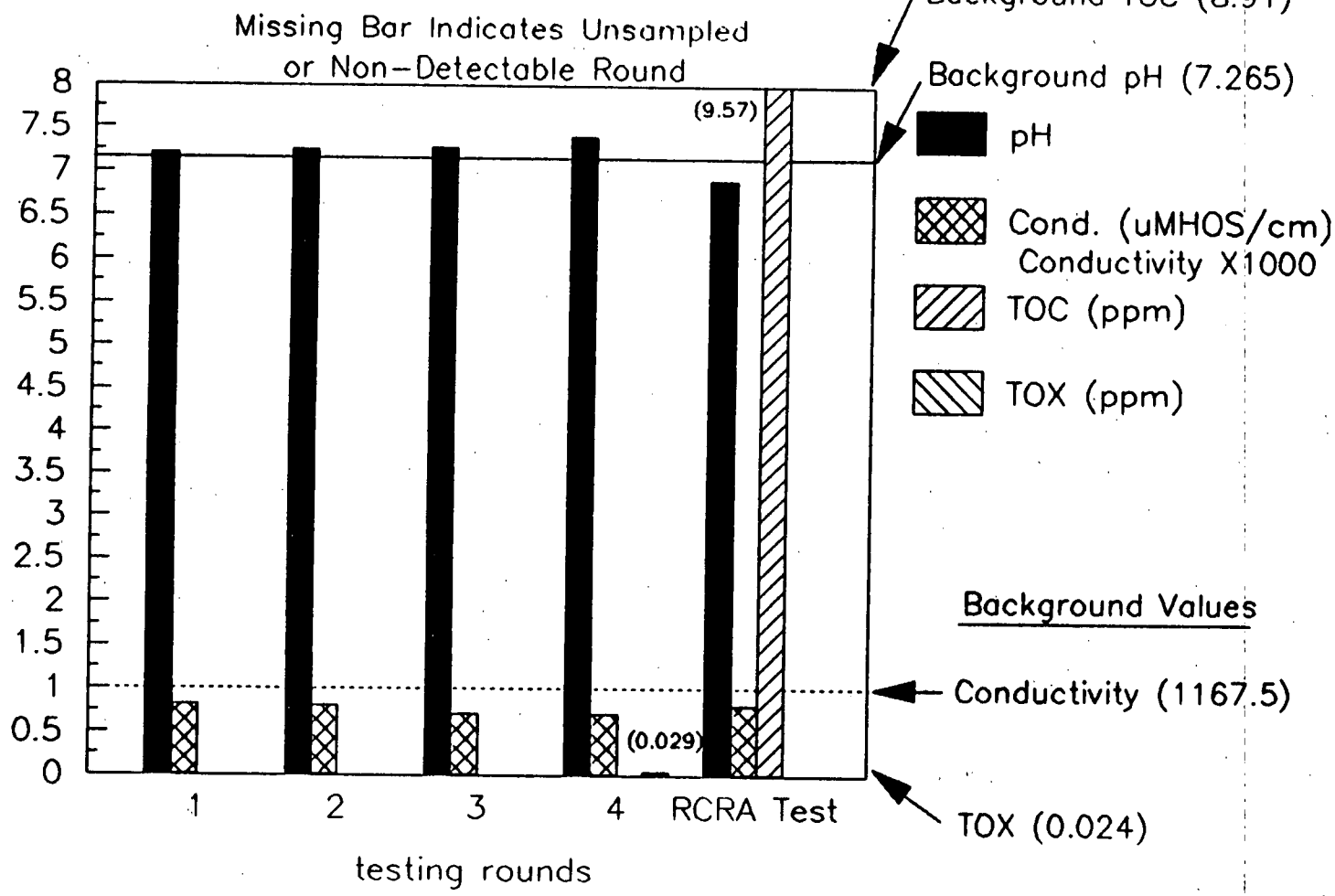

FMPC GROUNDWATER QUALITY ASSESSMENT PROGRAM ANNUAL REPORT FOR 1989

Inorganic Contaminants
Well 2019

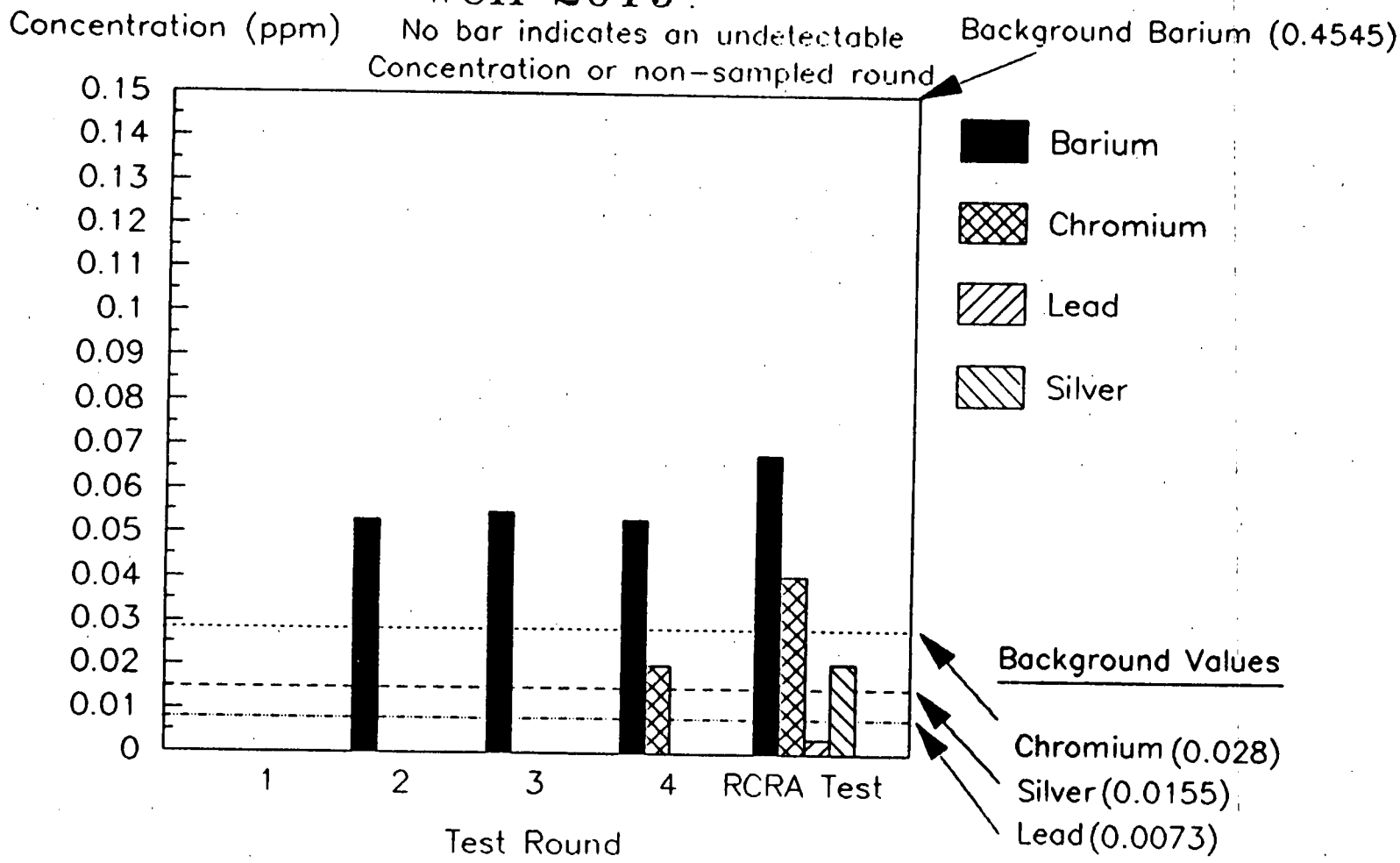

Inorganic Contaminants
Well 2019

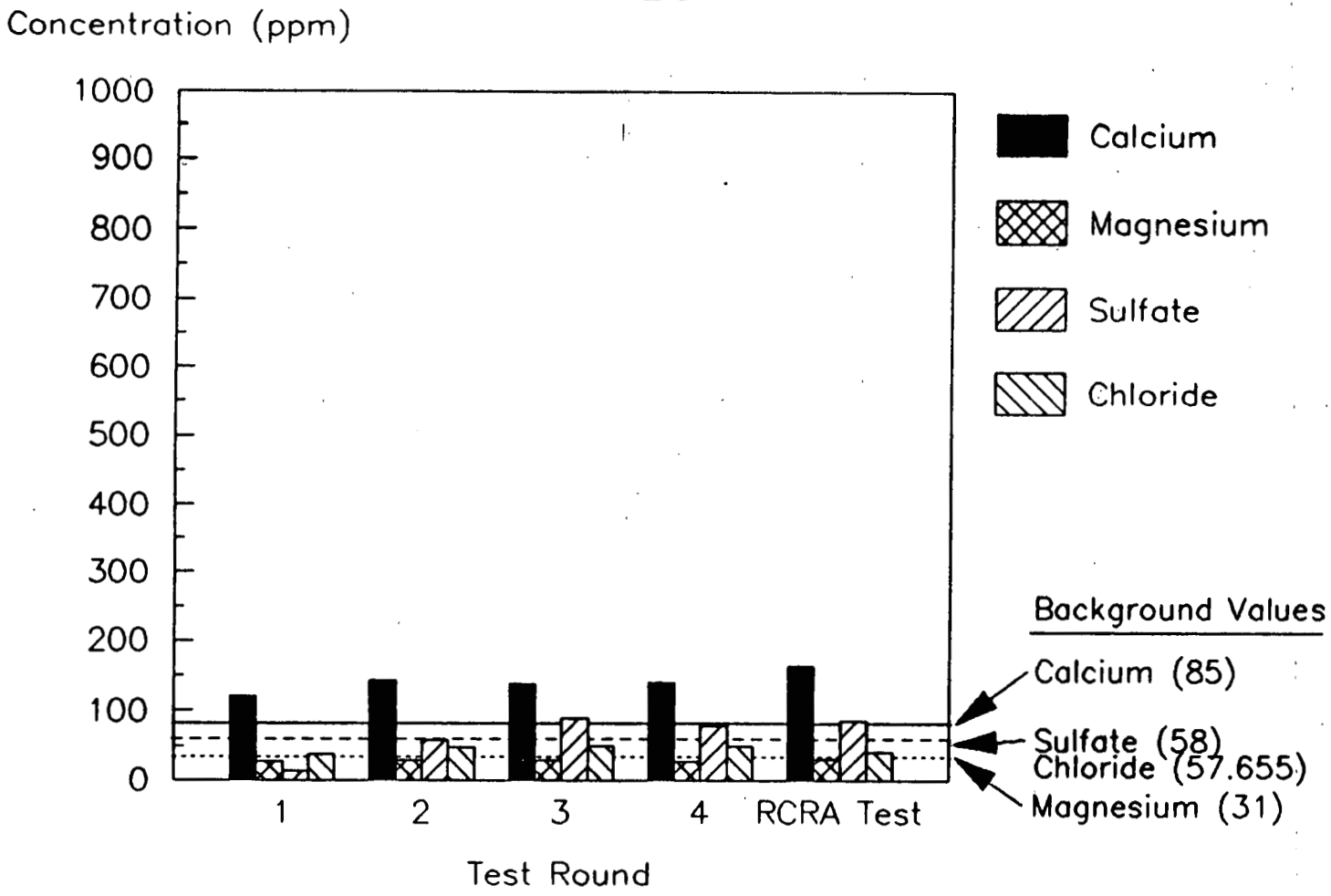

Ground Water Indicators
Well 2021

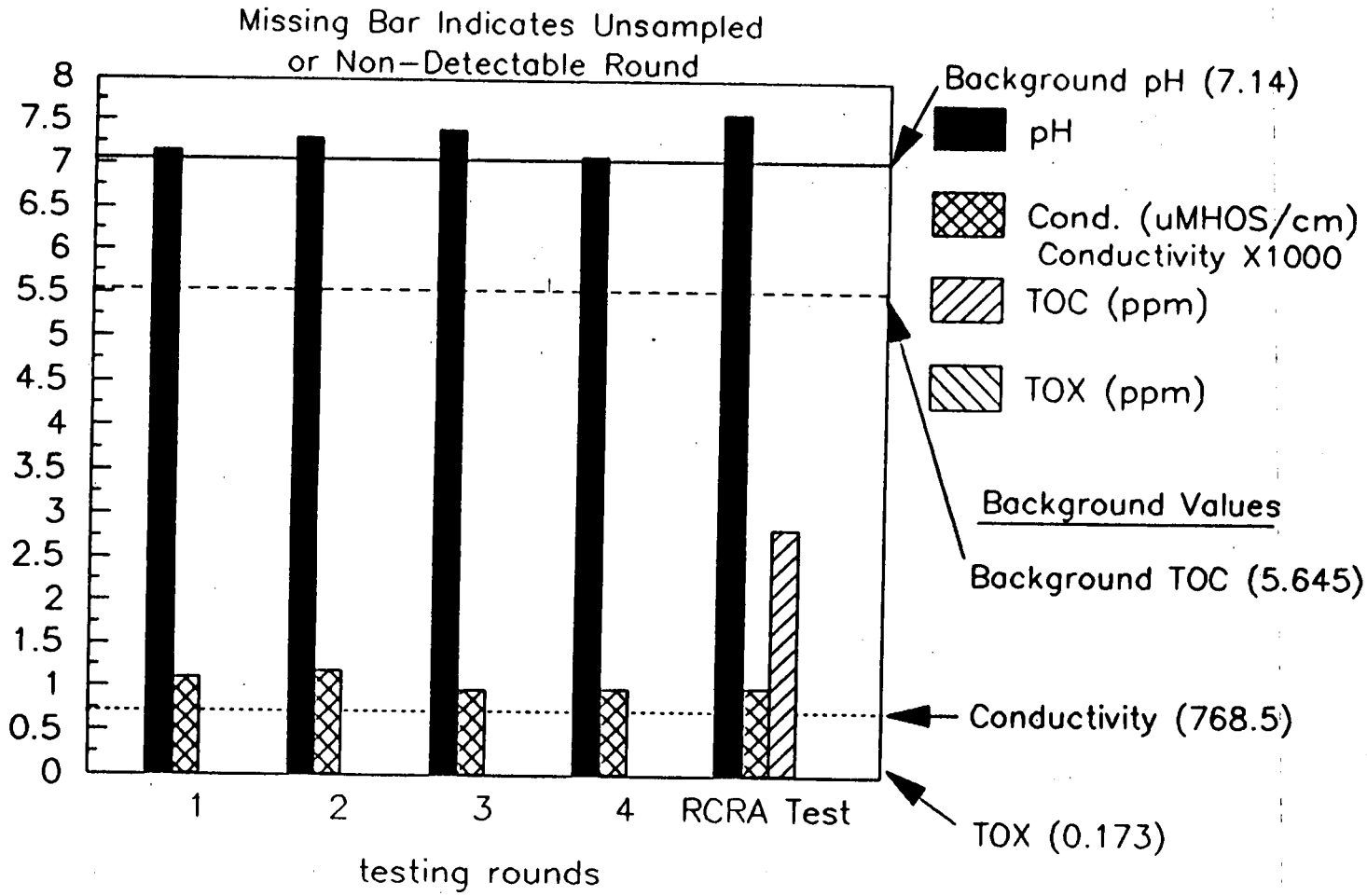

FMPC GROUNDWATER QUALITY ASSESSMENT PROGRAM ANNUAL REPORT FOR 1989

Inorganic Contaminants
Well 2021

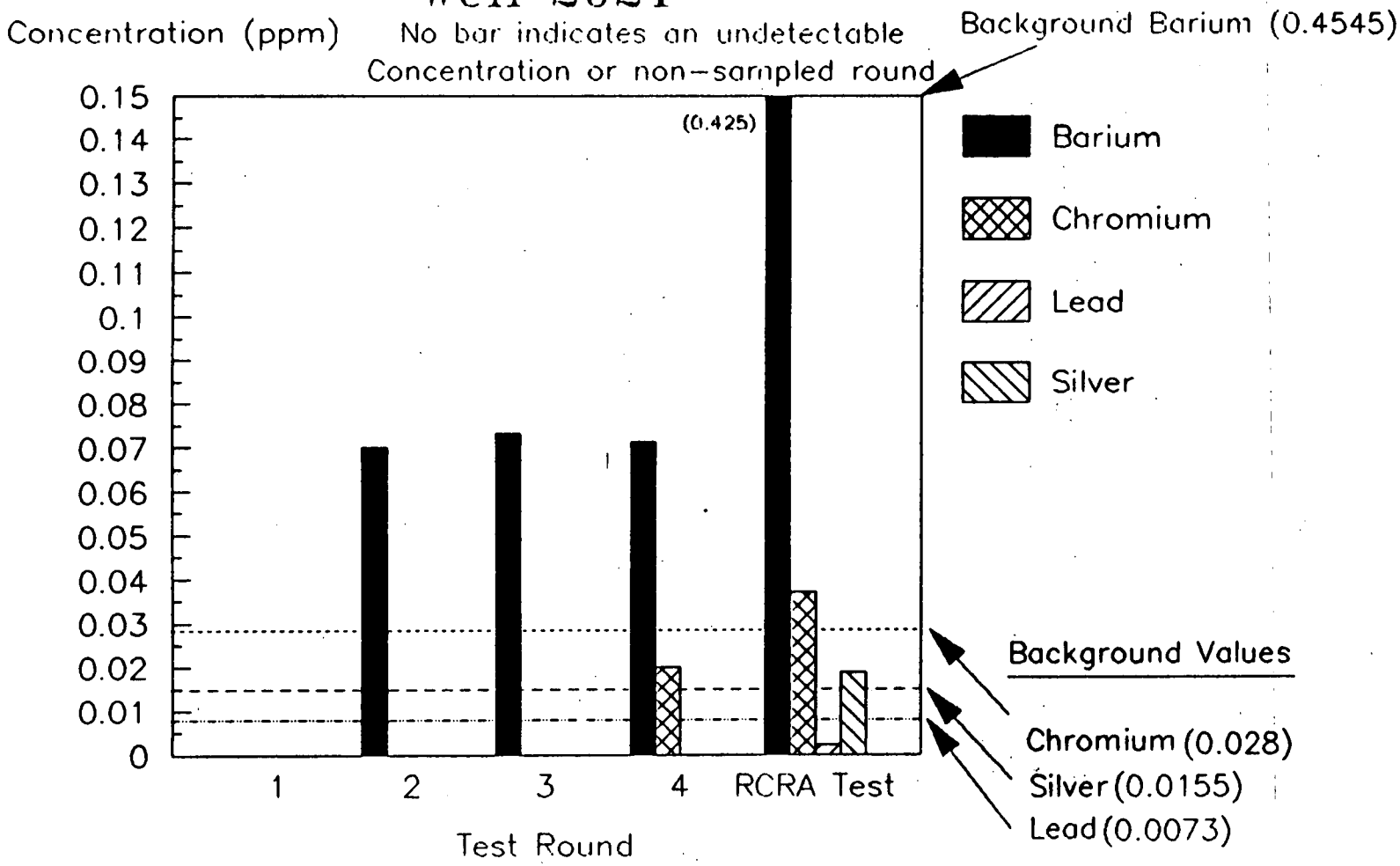

FMPC GROUNDWATER QUALITY ASSESSMENT
PROGRAM ANNUAL REPORT FOR 1989

Inorganic Contaminants
Well 2021

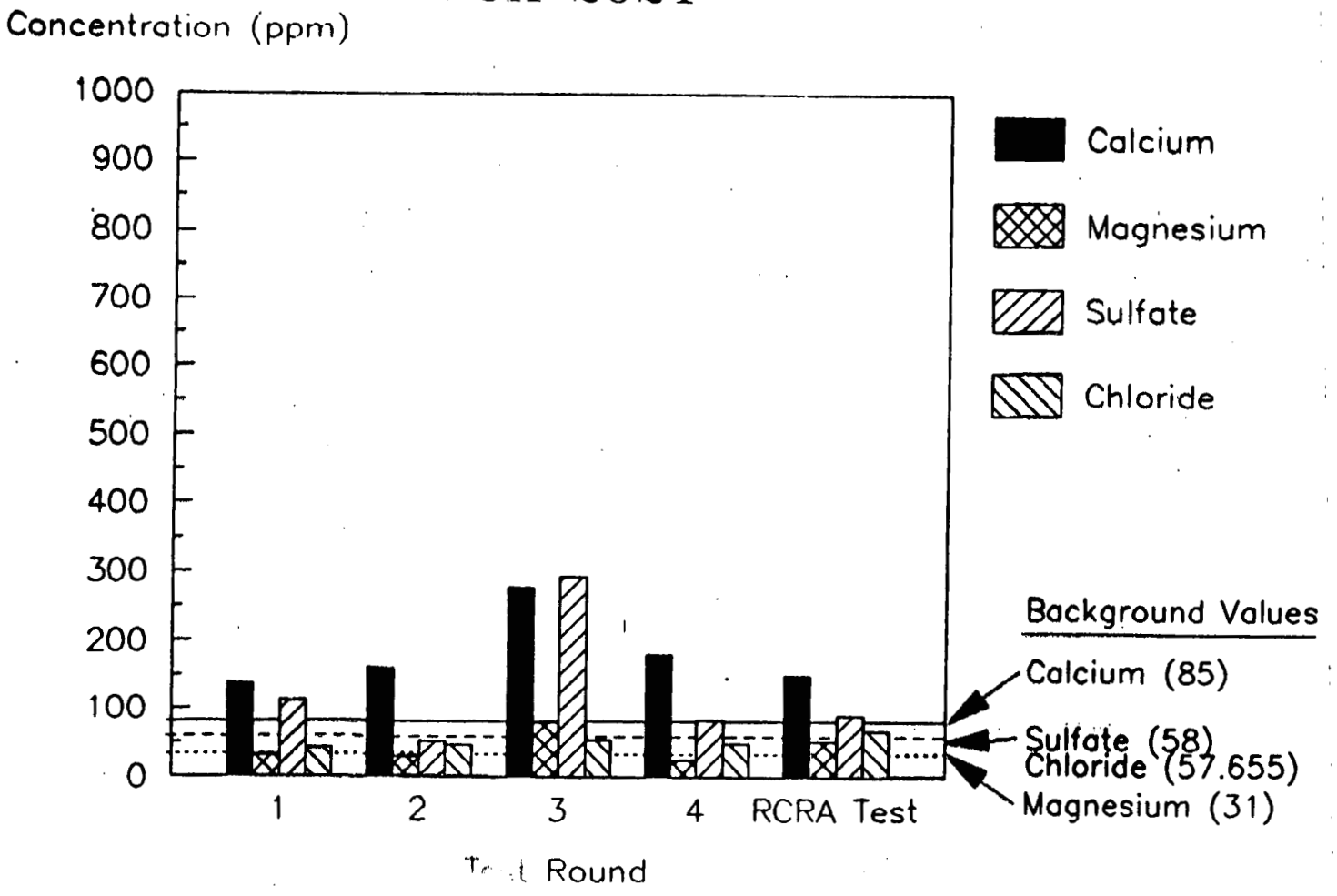

Ground Water Indicators
Well 2027

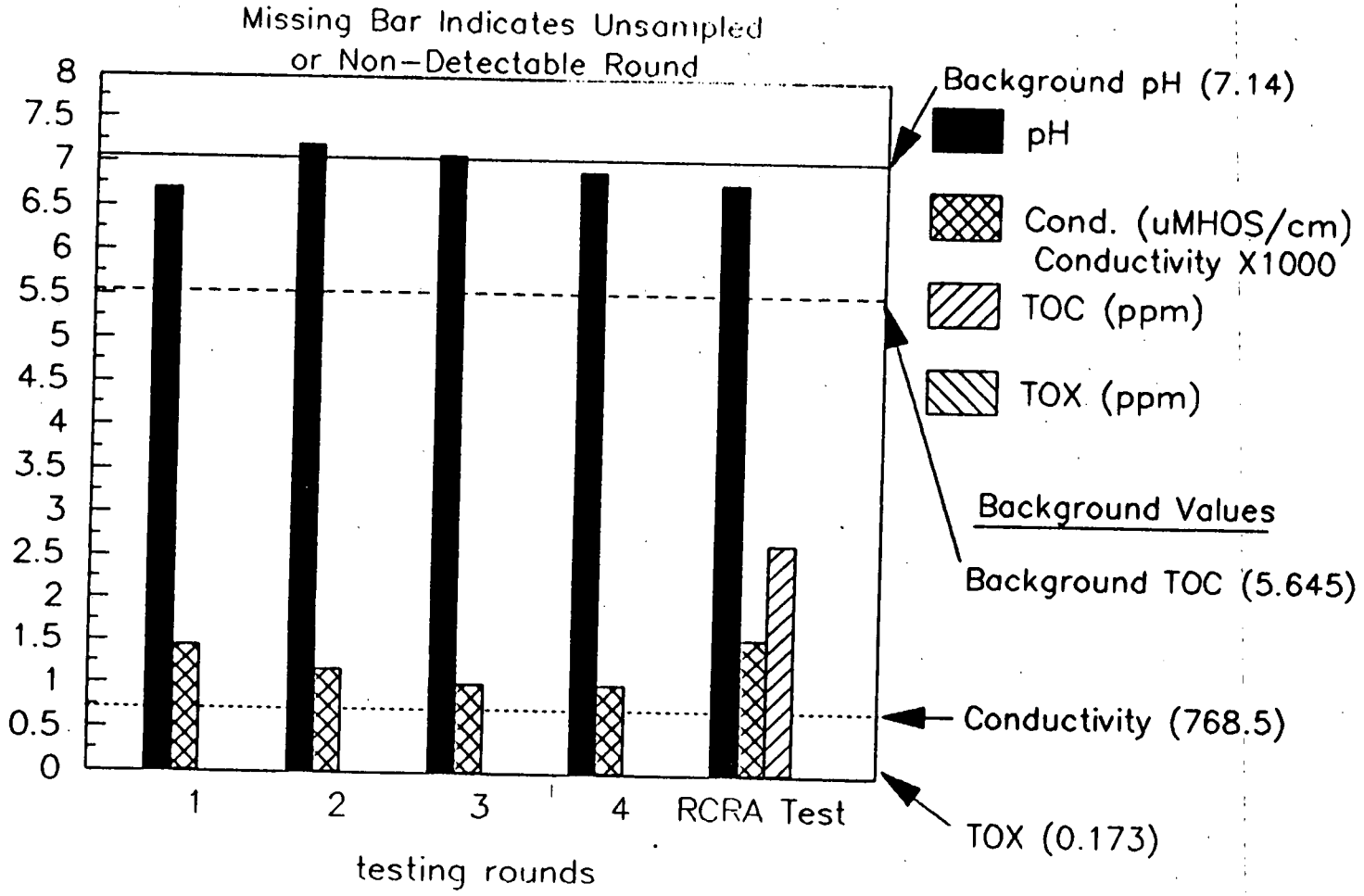

FMPC GROUNDWATER QUALITY ASSESSMENT
PROGRAM ANNUAL REPORT FOR 1989

Inorganic Contaminants
Well 2027

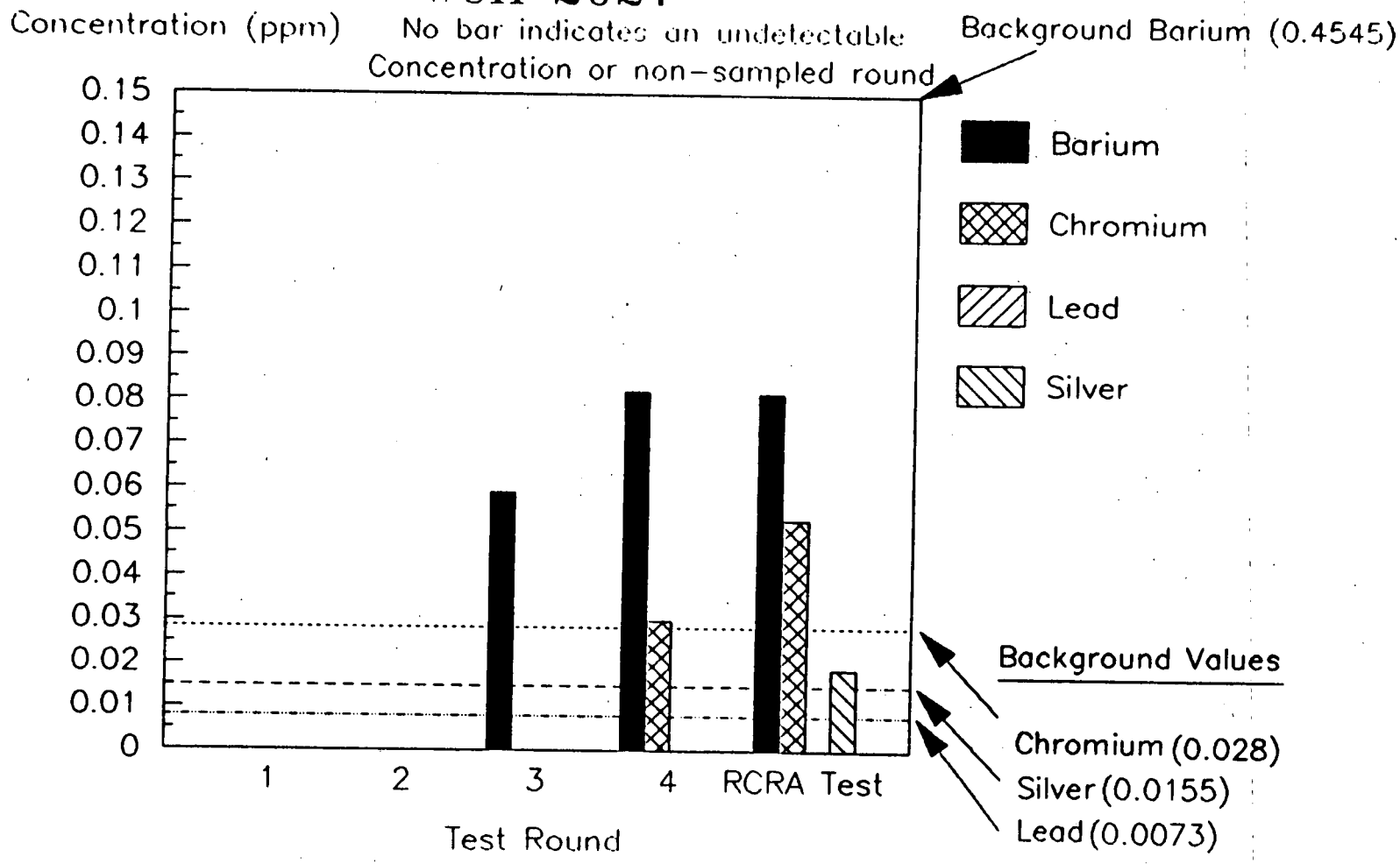

Inorganic Contaminants
Well 2027

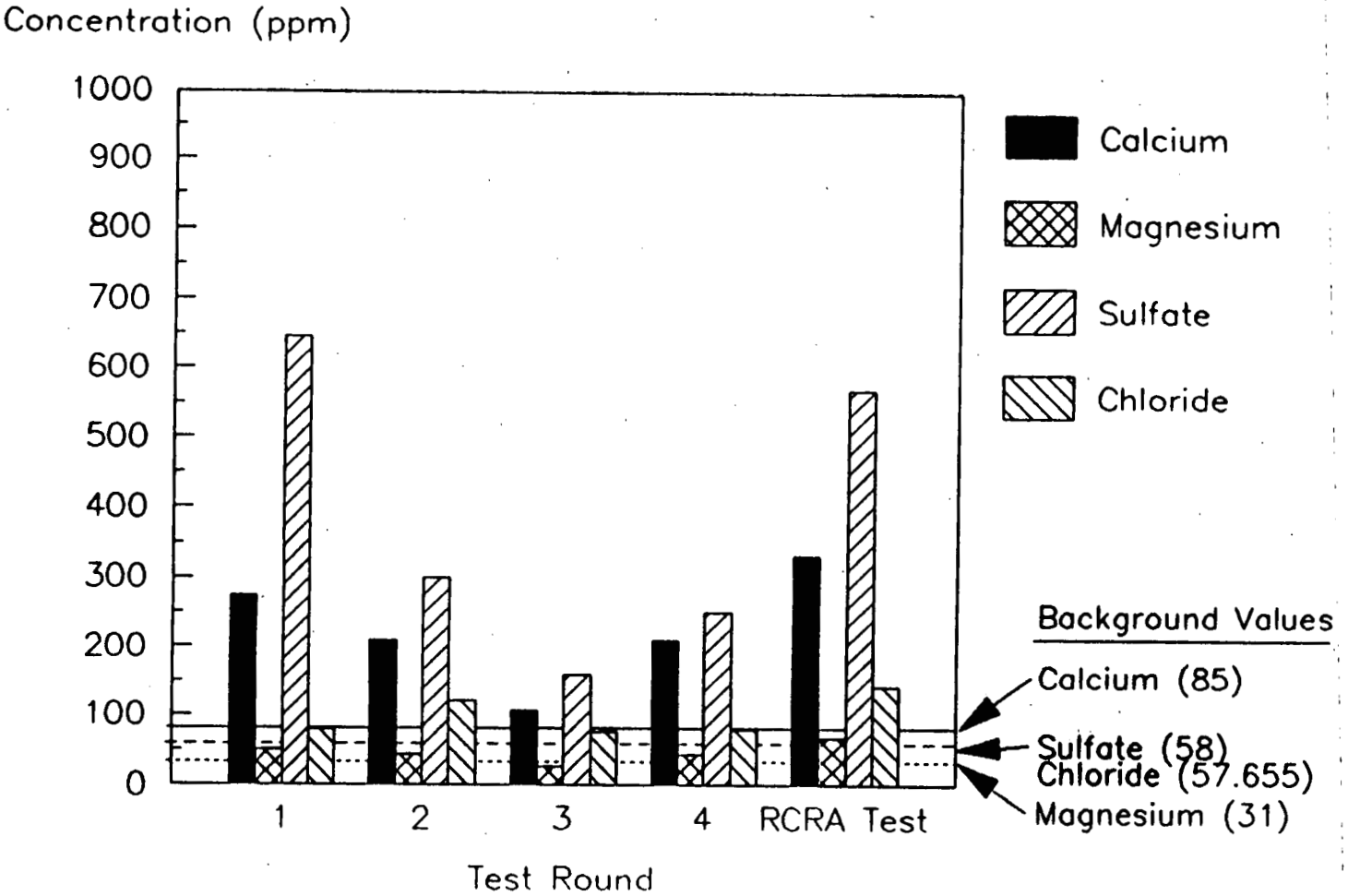

Ground Water Indicators
Well 2037

Missing Bar Indicates Unsampled
or Non-Detectable Round

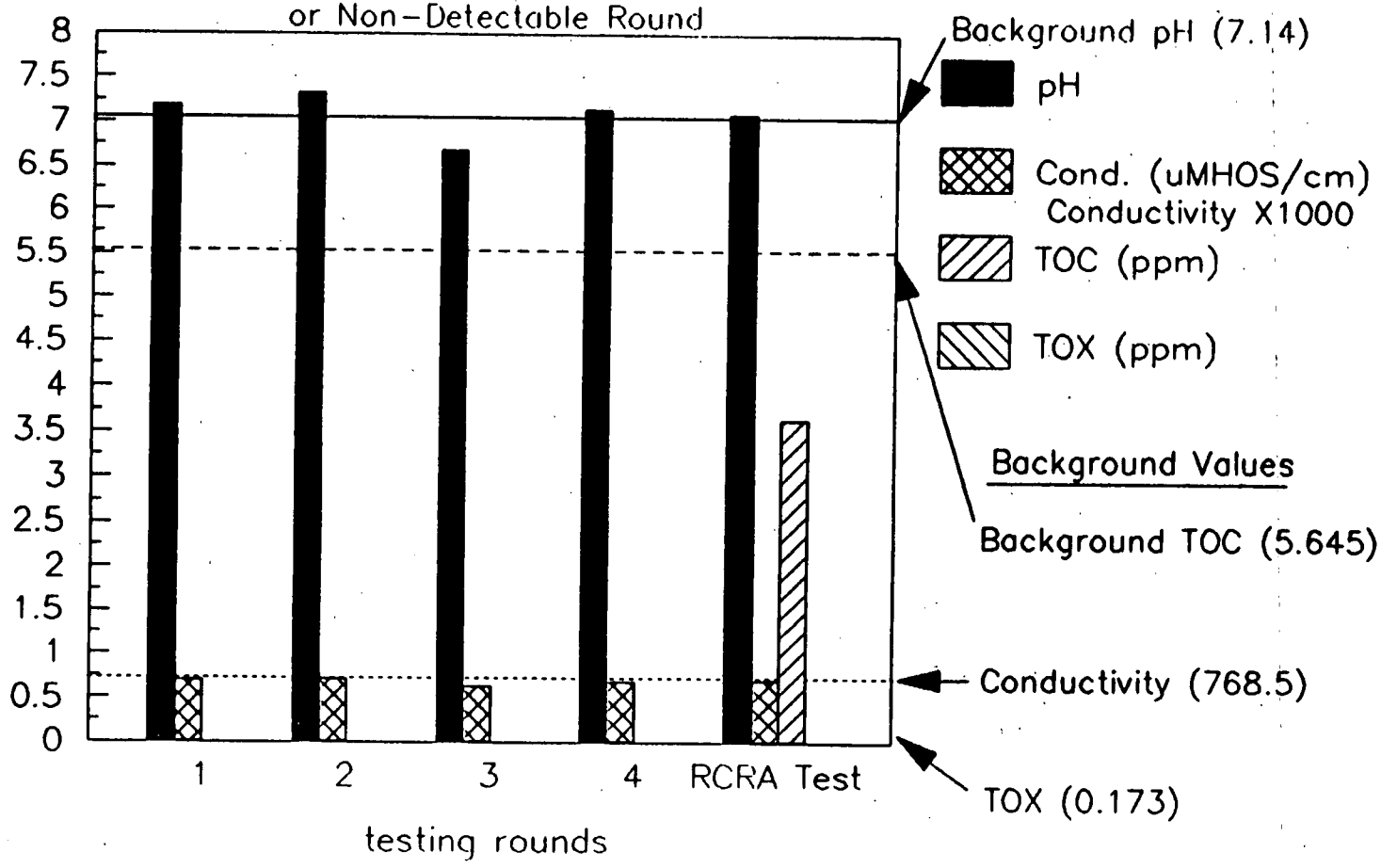

Inorganic Contaminants
Well 2037

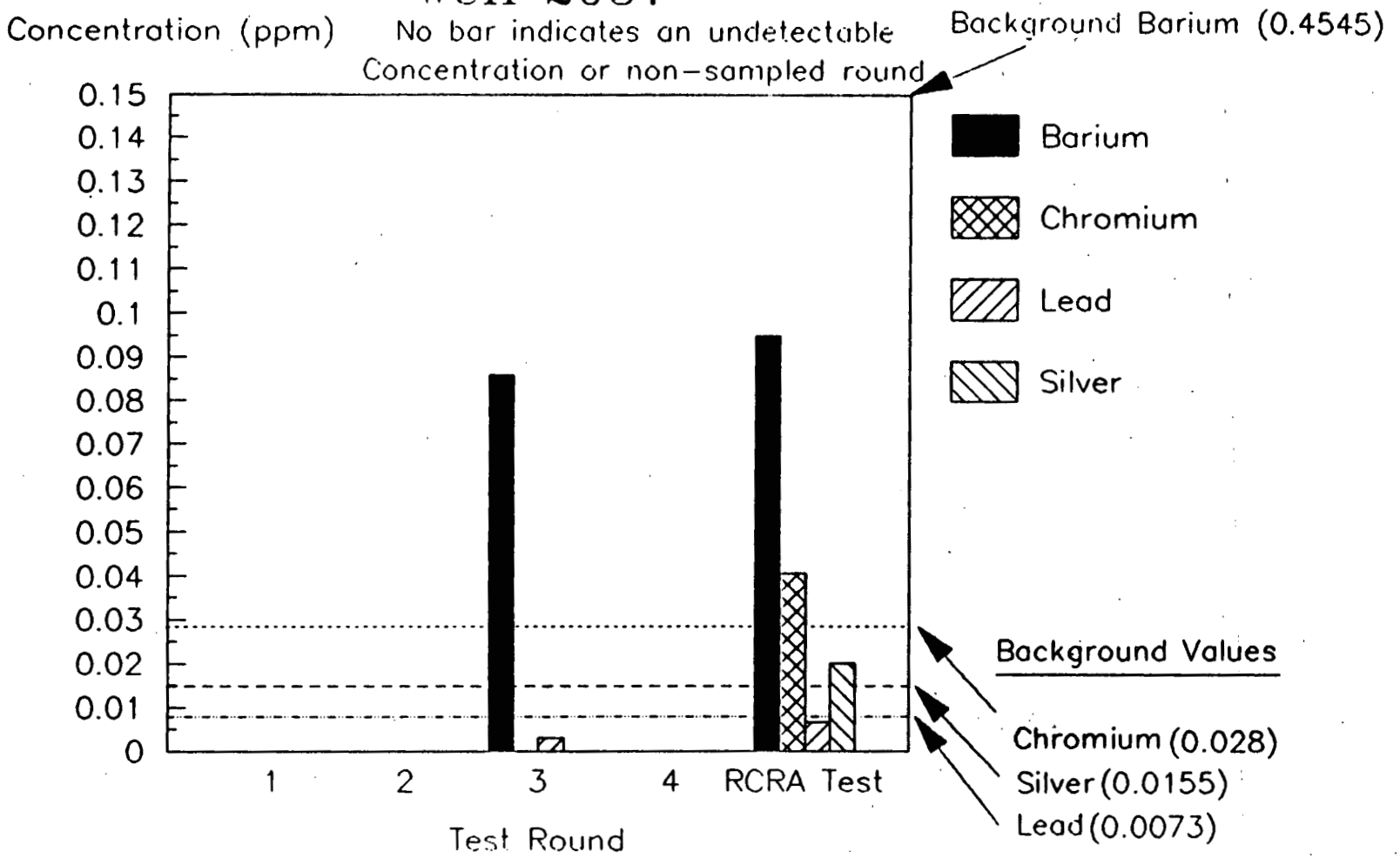

FMPC GROUNDWATER QUALITY ASSESSMENT
PROGRAM ANNUAL REPORT FOR 1989

Inorganic Contaminants
Well 2037

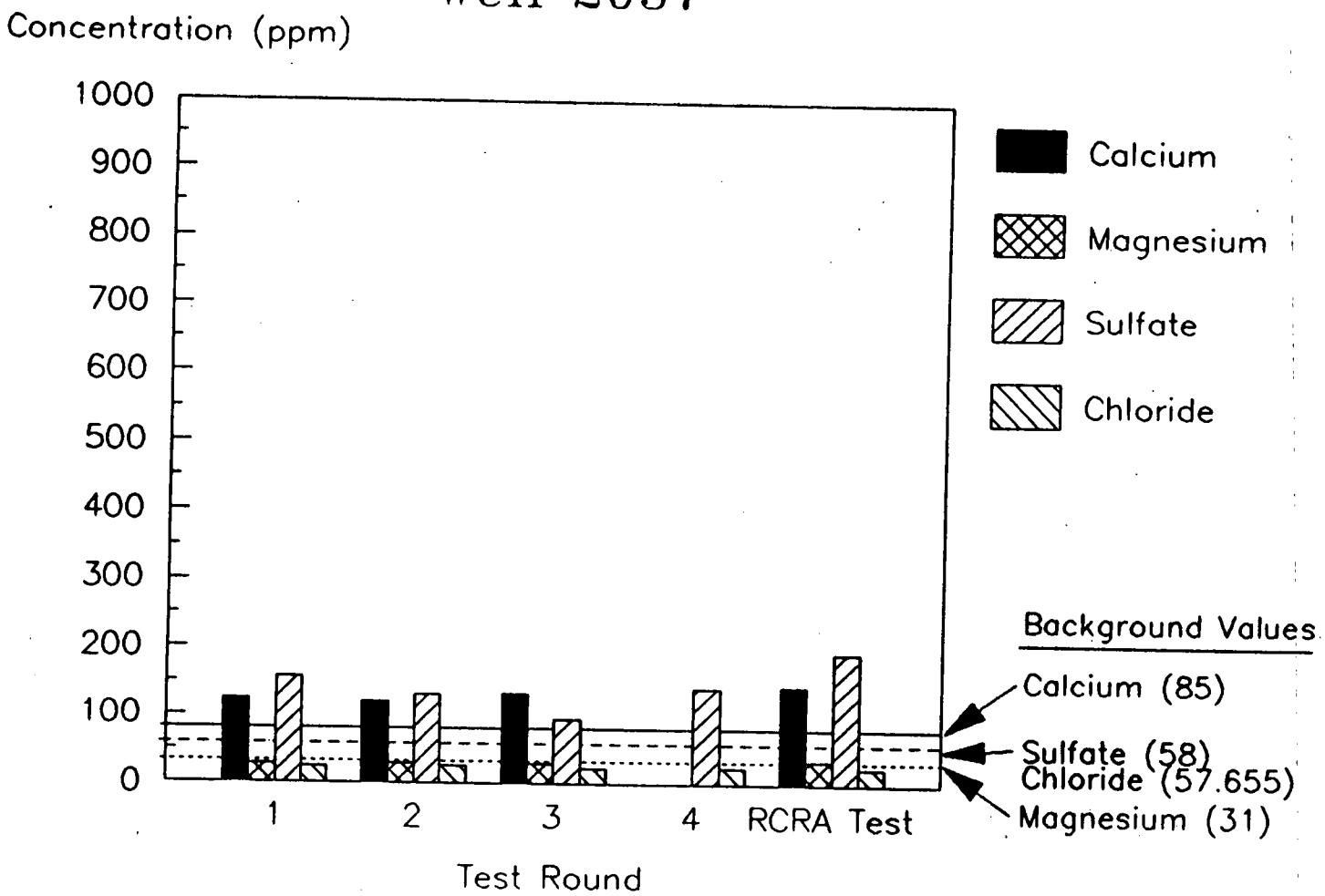

FMPC GROUNDWATER QUALITY ASSESSMENT
PROGRAM ANNUAL REPORT FOR 1989

Ground Water Indicators
Well 2043

Missing Bar Indicates Unsampled or Non-Detectable Round

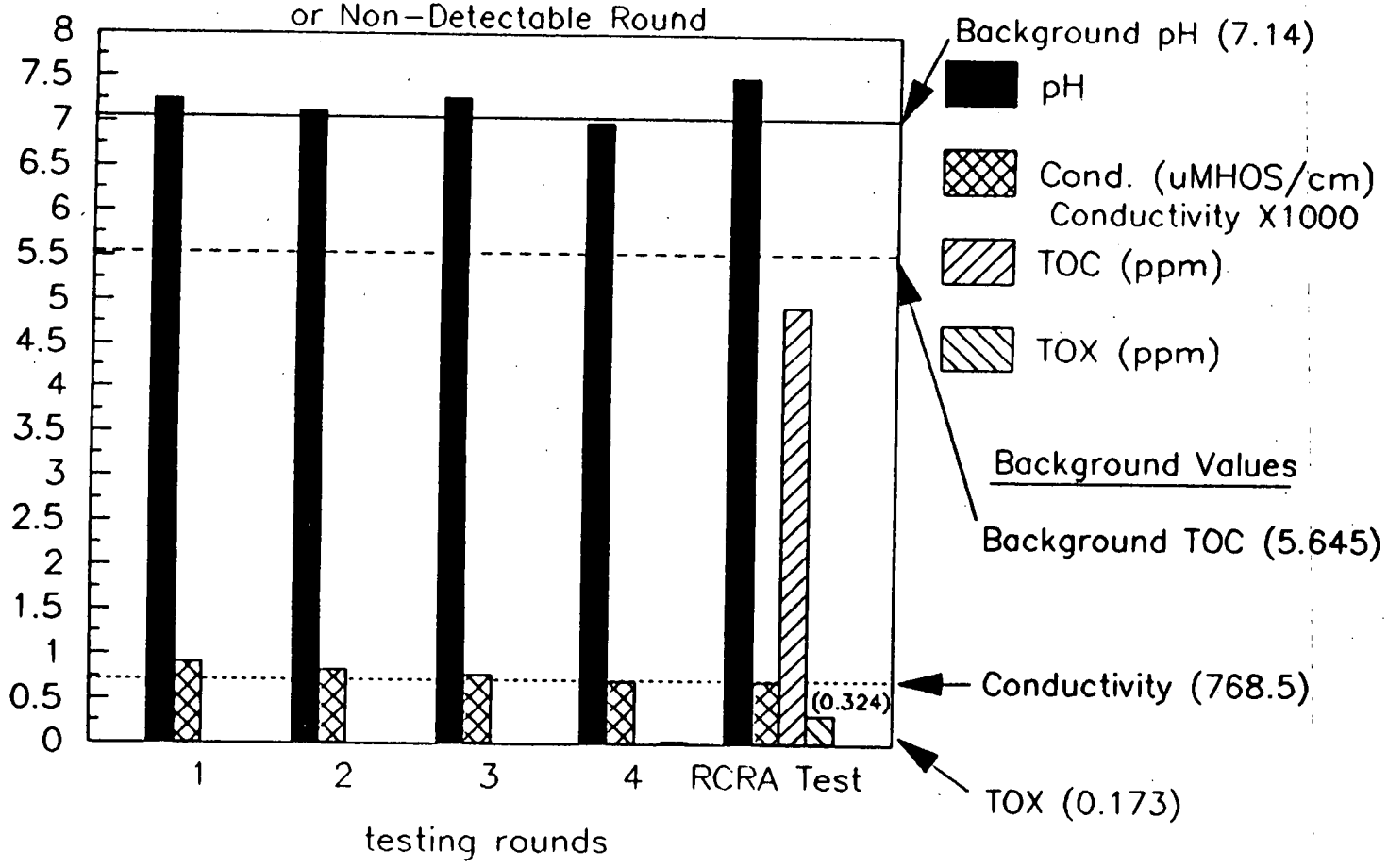

FMPC GROUNDWATER QUALITY ASSESSMENT
PROGRAM ANNUAL REPORT FOR 1989

Inorganic Contaminants
Well 2043

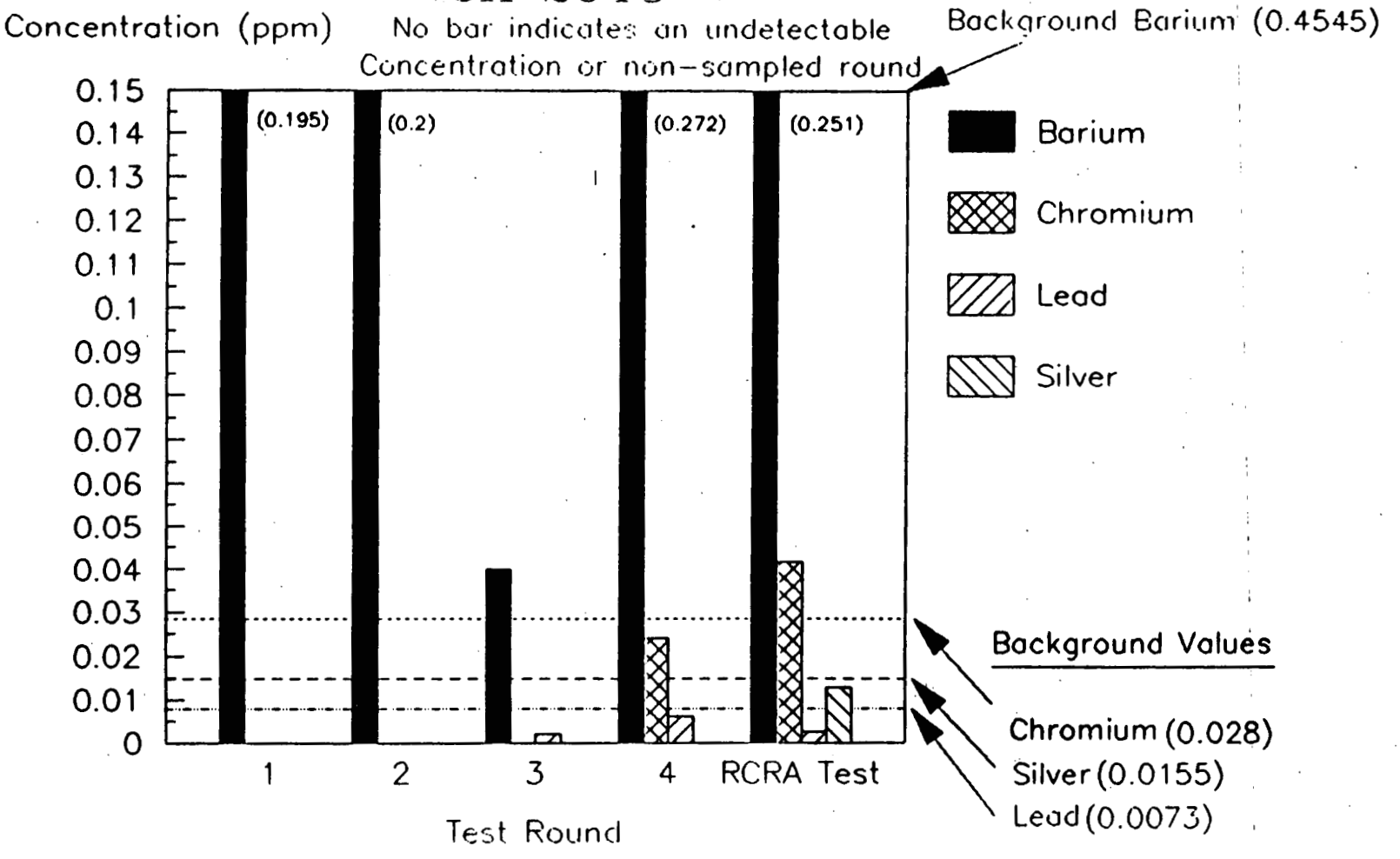

FMPC GROUNDWATER QUALITY ASSESSMENT PROGRAM ANNUAL REPORT FOR 1989

Inorganic Contaminants
Well 2043

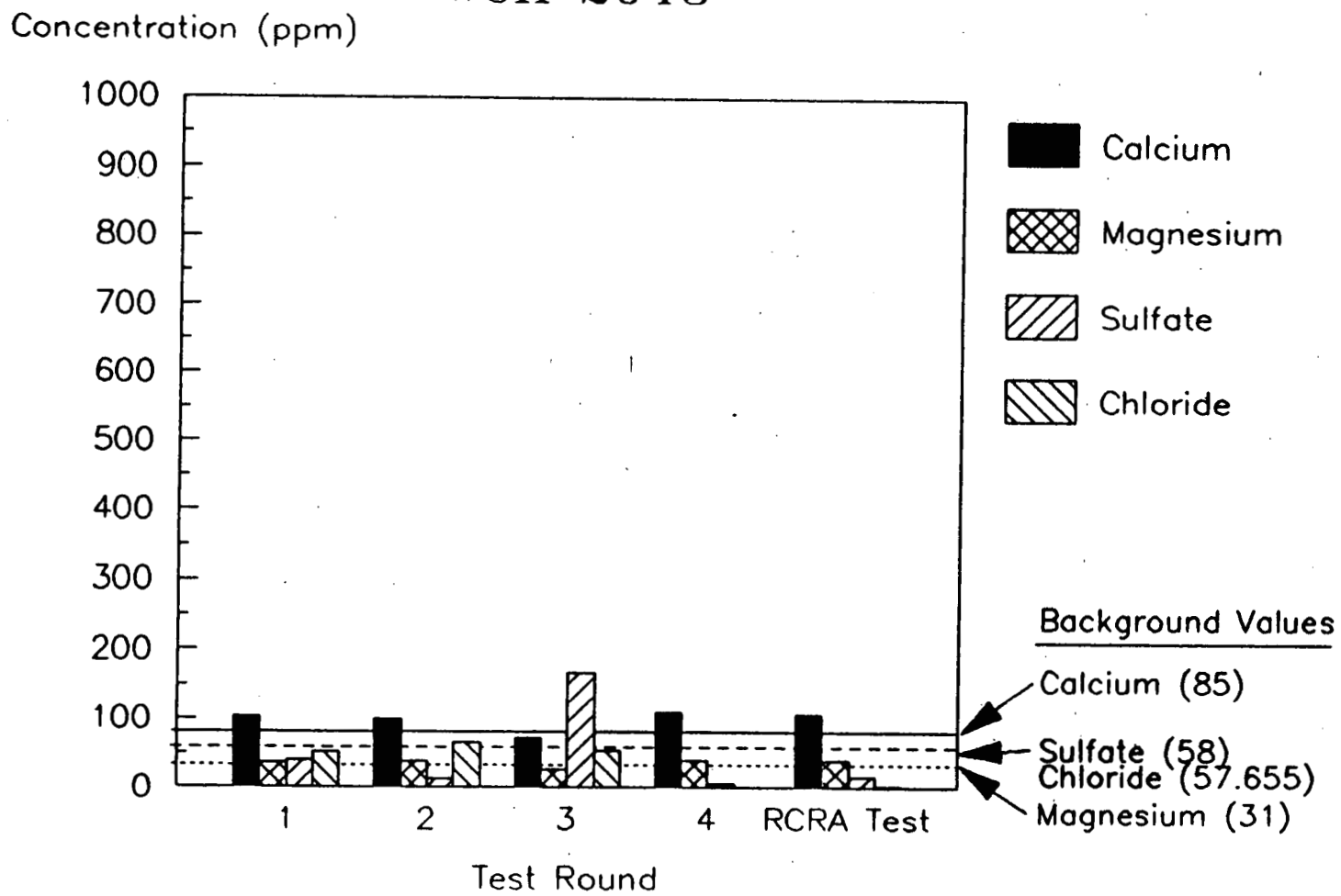

FMPC GROUNDWATER QUALITY ASSESSMENT
PROGRAM ANNUAL REPORT FOR 1989

Inorganic Contaminants
Well 3051

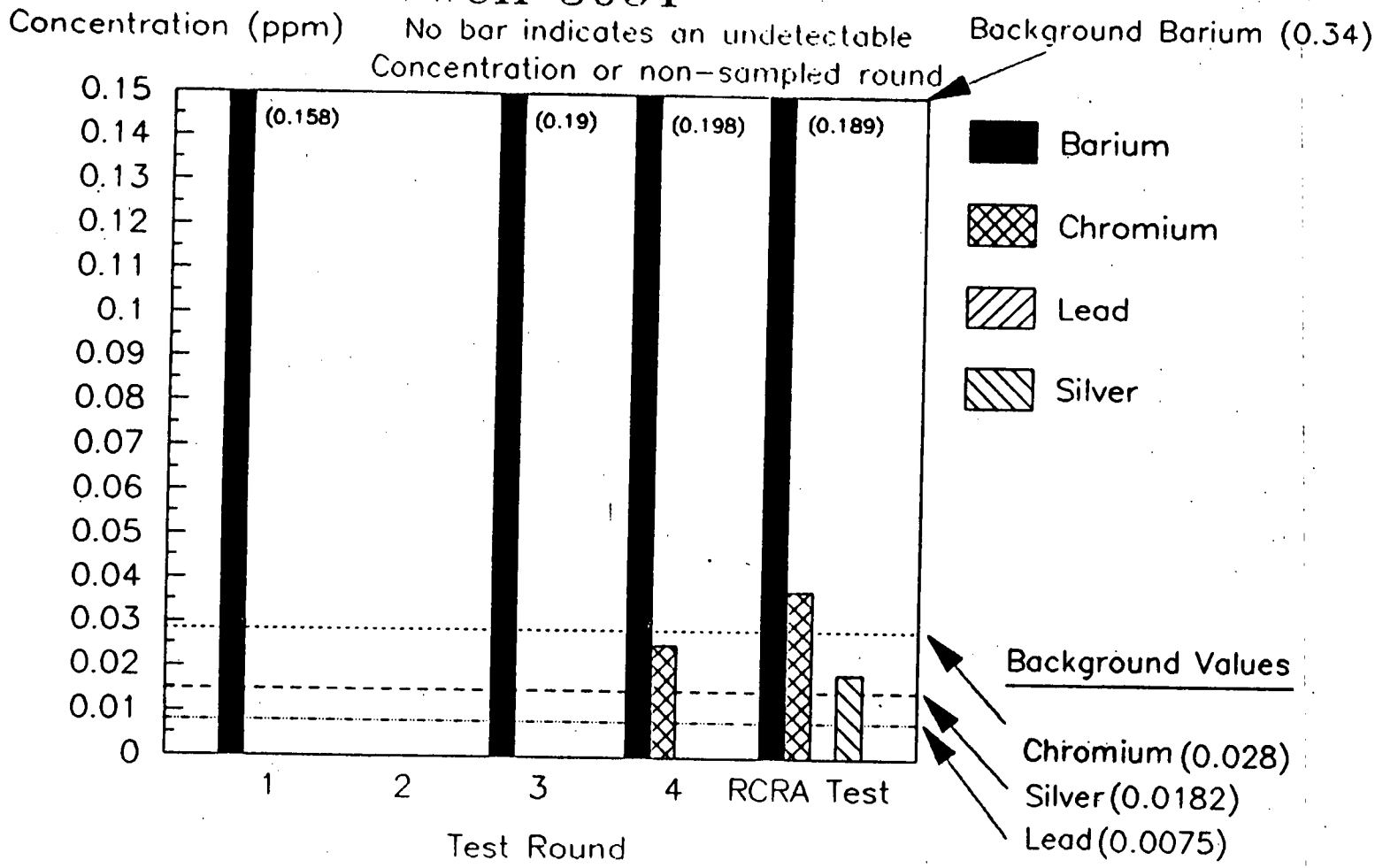

FMPC GROUNDWATER QUALITY ASSESSMENT
PROGRAM ANNUAL REPORT FOR 1989

Inorganic Contaminants
Well 3051

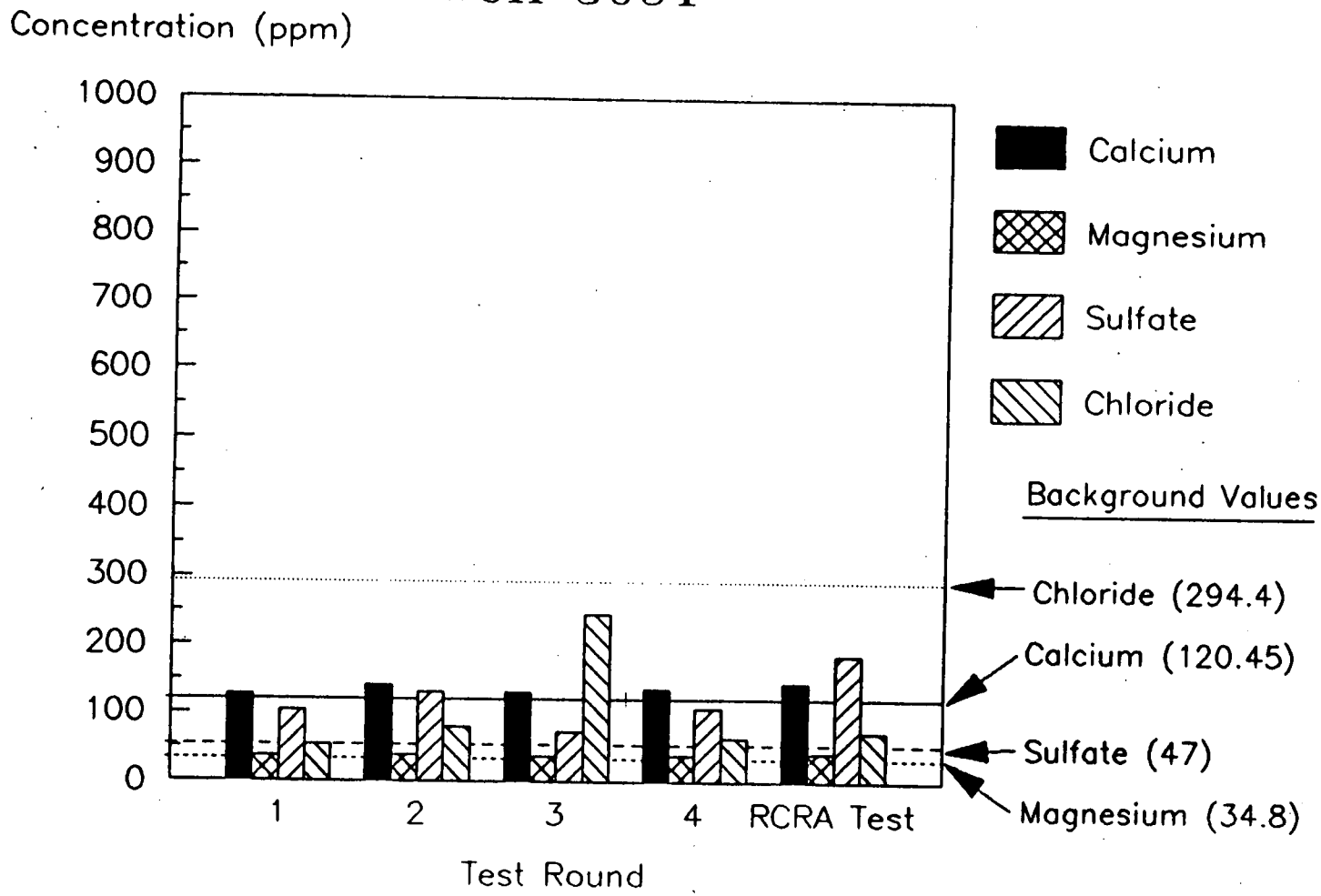

FMPC GROUNDWATER QUALITY ASSESSMENT
PROGRAM ANNUAL REPORT FOR 1989

Ground Water Indicators
Well 3055

Missing Bar Indicates Unsampled
or Non-Detectable Round

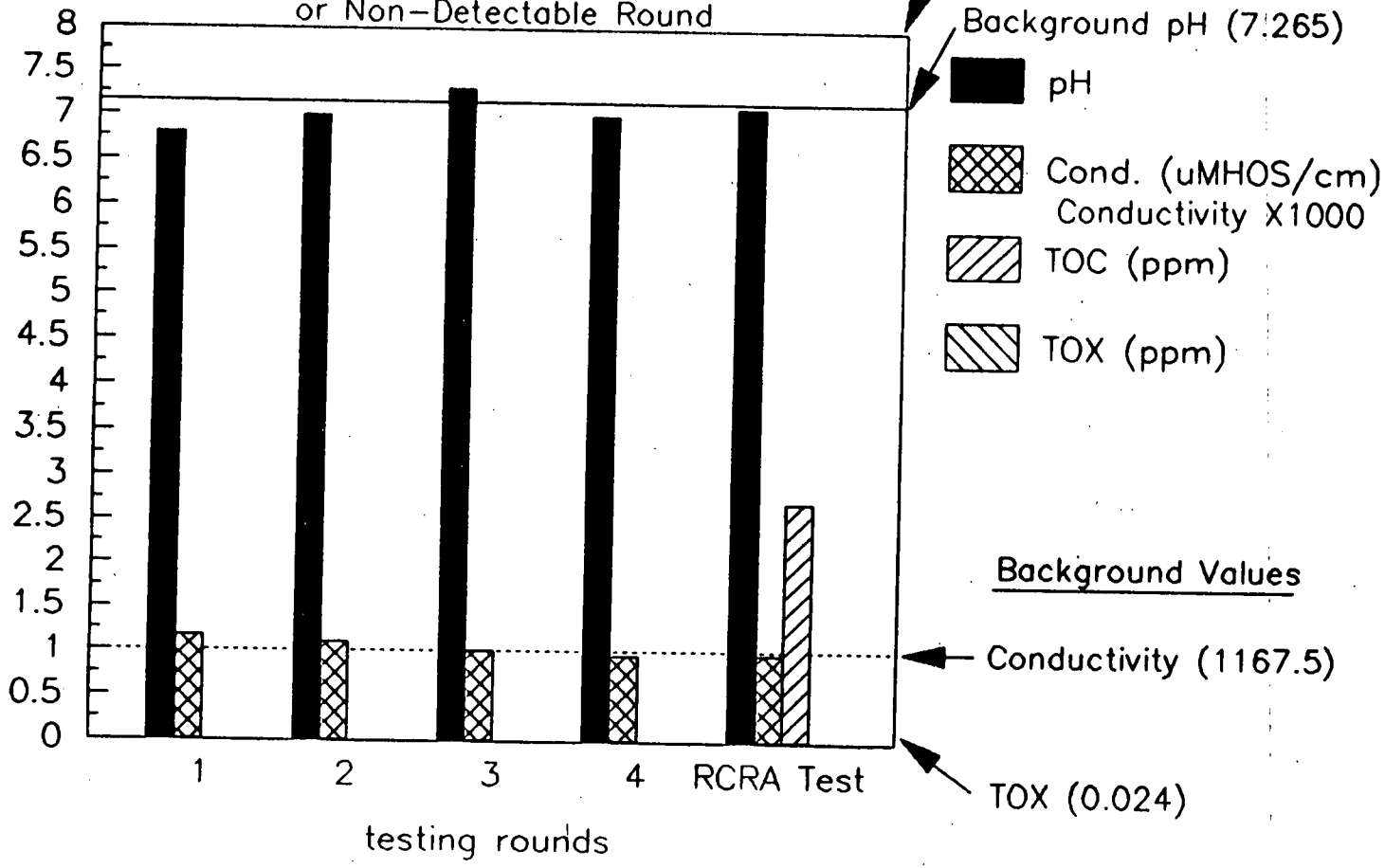

FMPC GROUNDWATER QUALITY ASSESSMENT
PROGRAM ANNUAL REPORT FOR 1989

Inorganic Contaminants
Well 3055

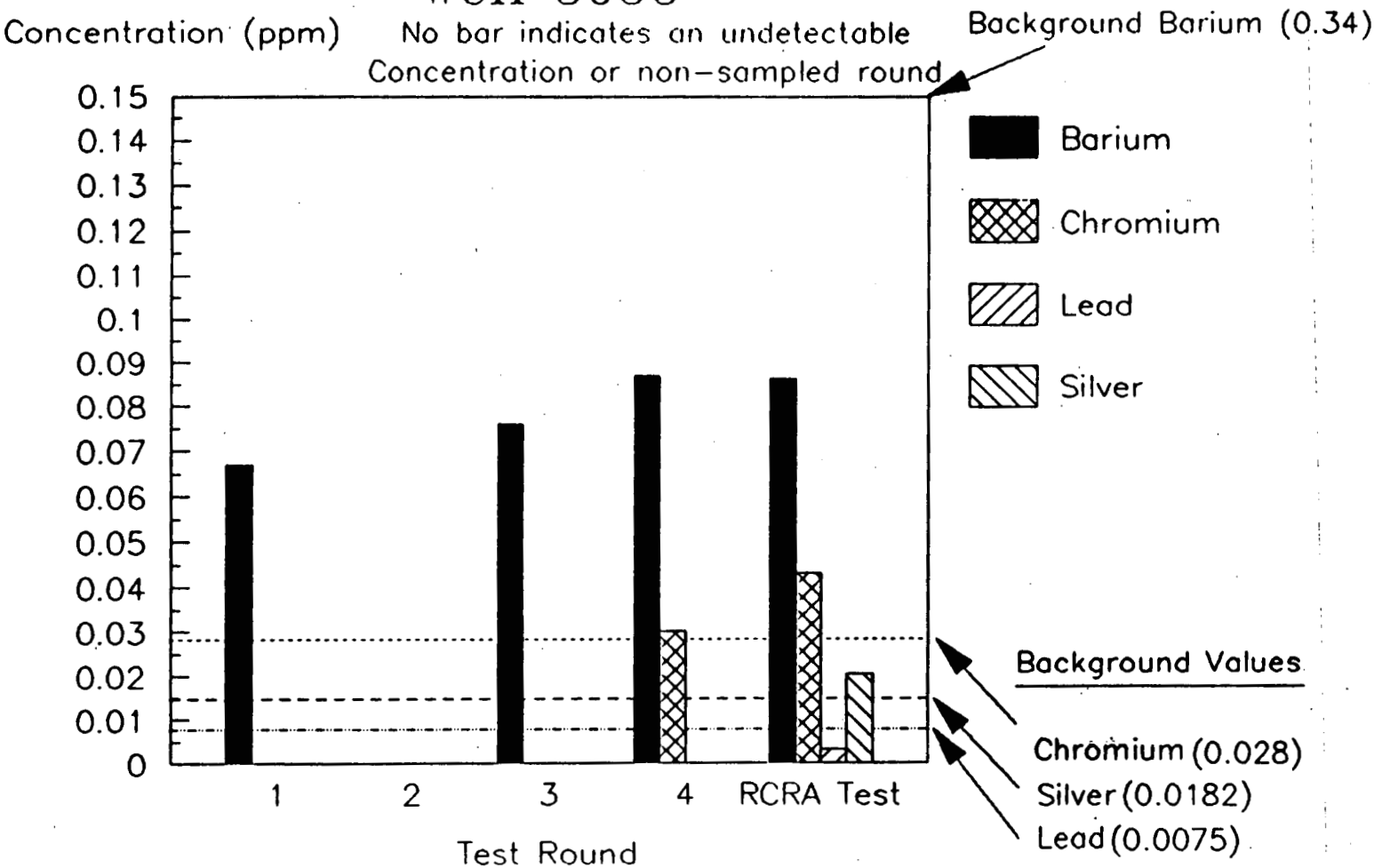

FMPC GROUNDWATER QUALITY ASSESSMENT PROGRAM ANNUAL REPORT FOR 1989

Inorganic Contaminants
Well 3055

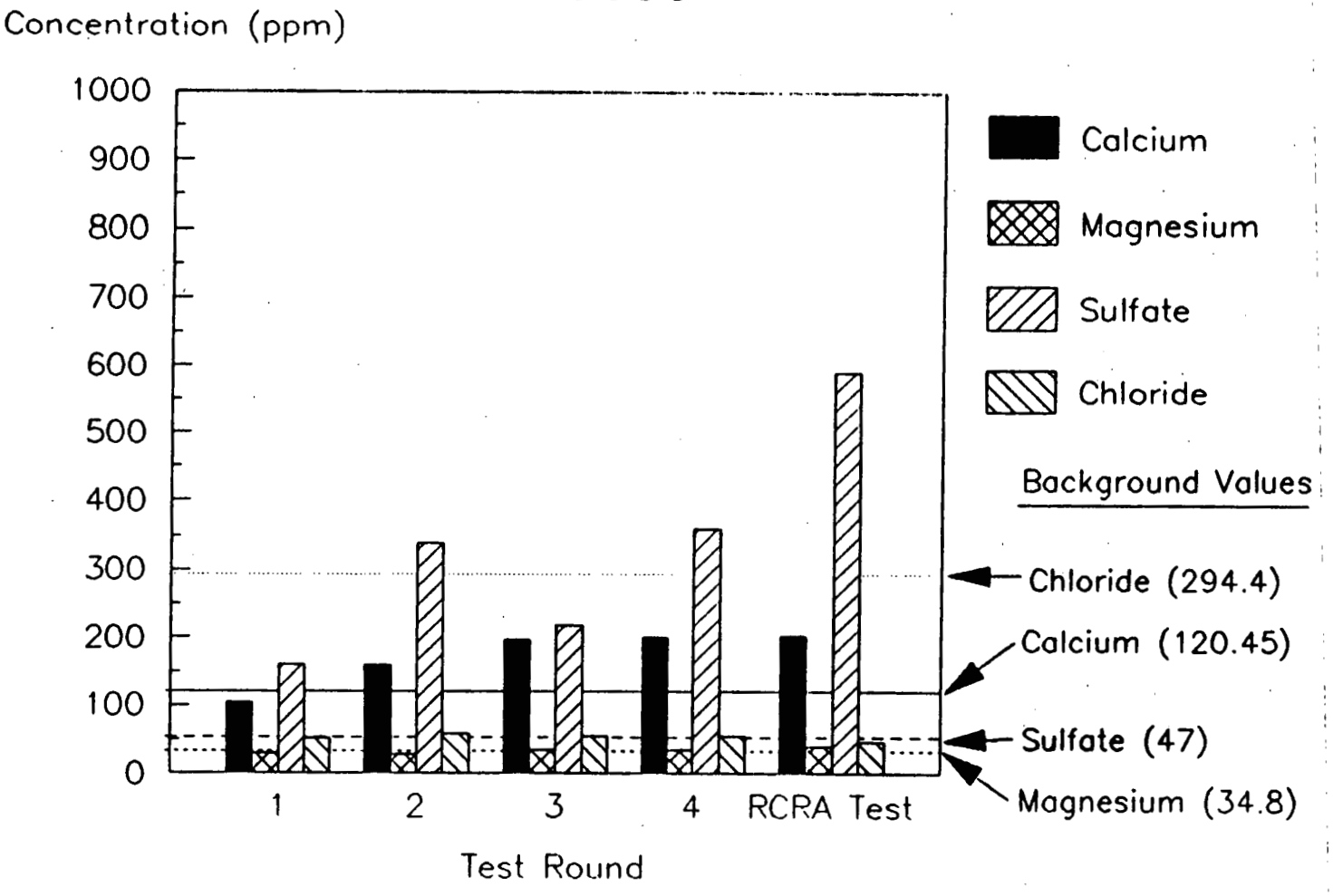

Ground Water Indicators
Well 3066

Missing Bar Indicates Unsampled or Non-Detectable Round

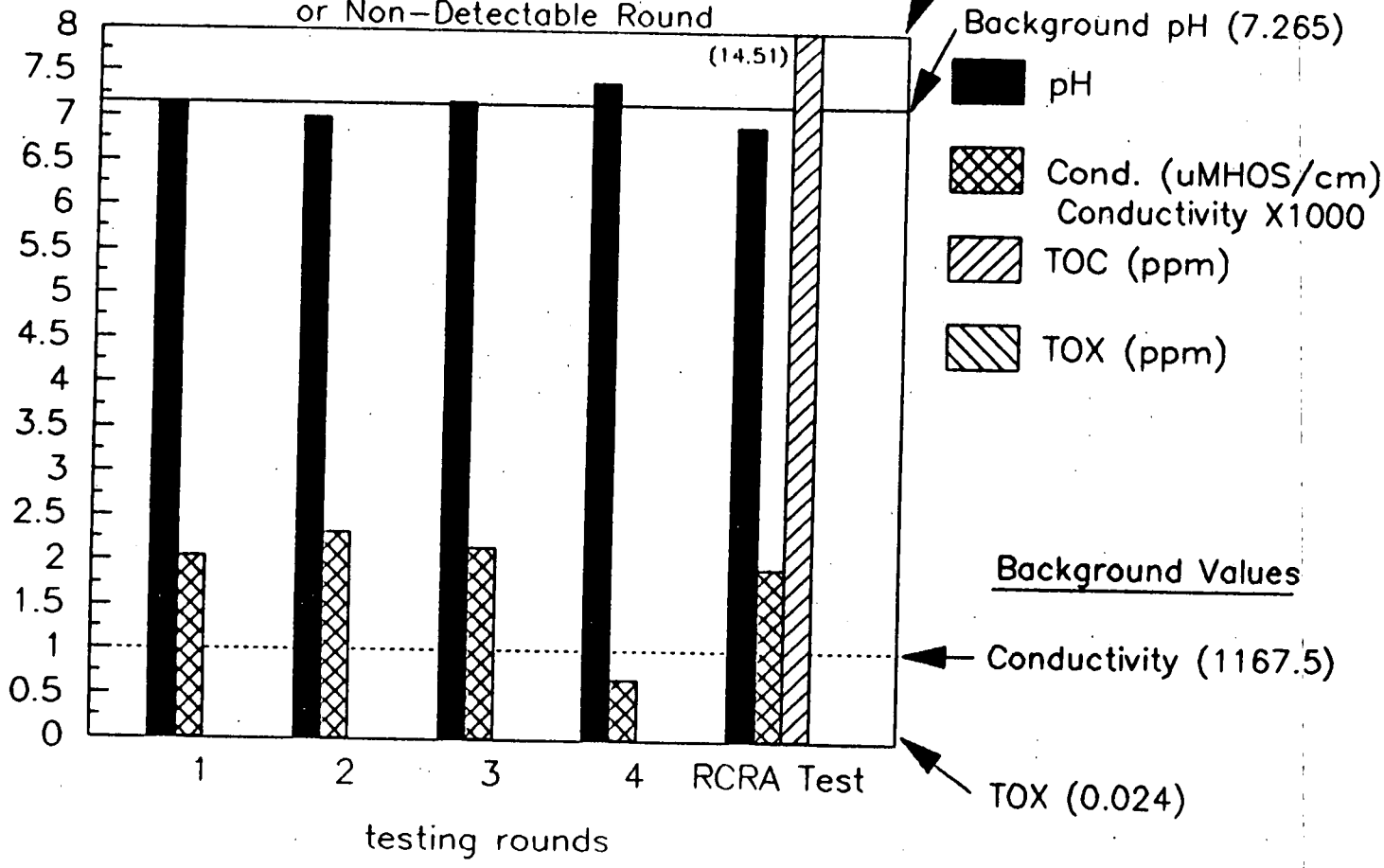

FMPC GROUNDWATER QUALITY ASSESSMENT
PROGRAM ANNUAL REPORT FOR 1989

Inorganic Contaminants
Well 3066

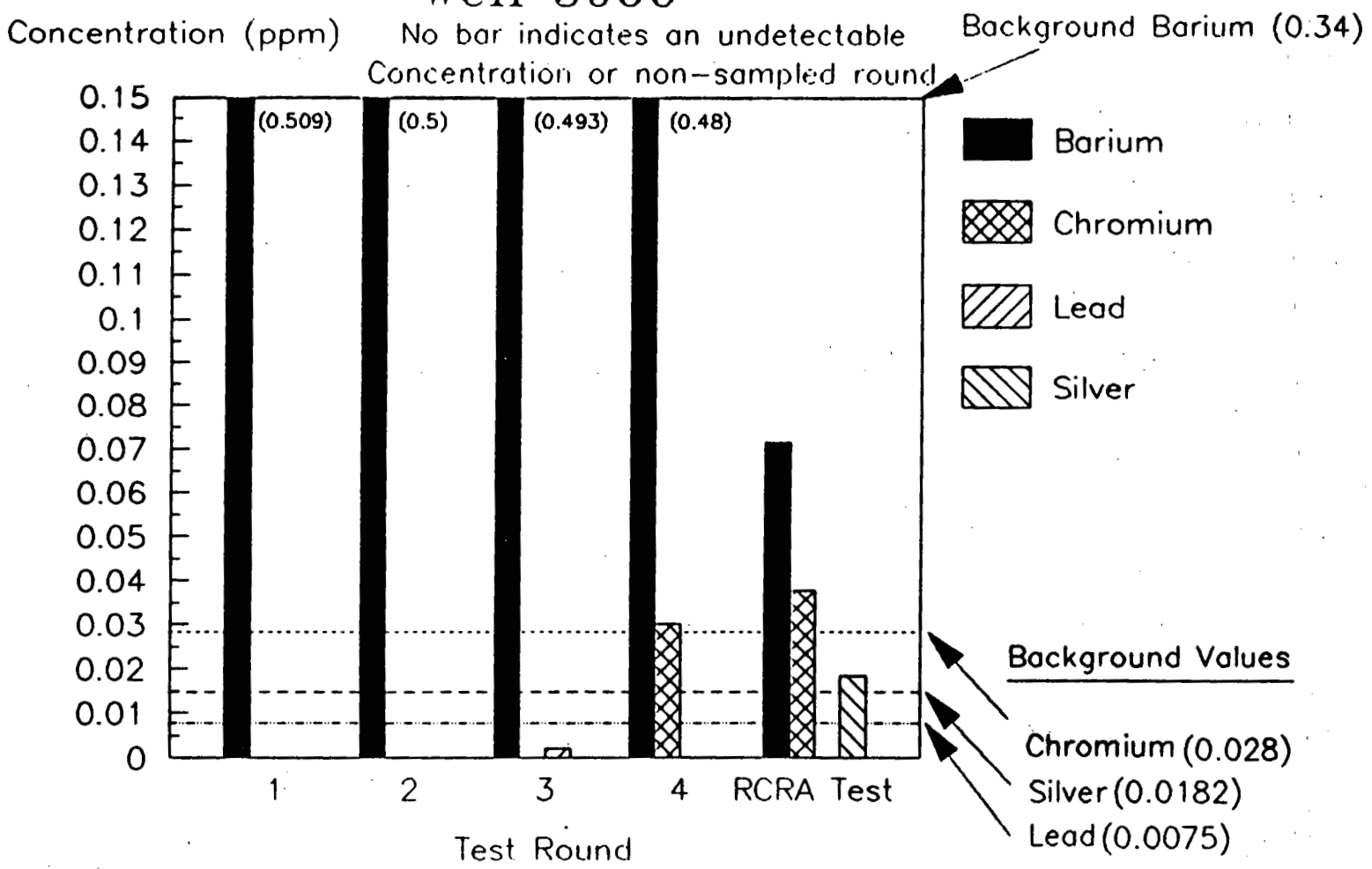

FMPC GROUNDWATER QUALITY ASSESSMENT
PROGRAM ANNUAL REPORT FOR 1989

Inorganic Contaminants
Well 3066

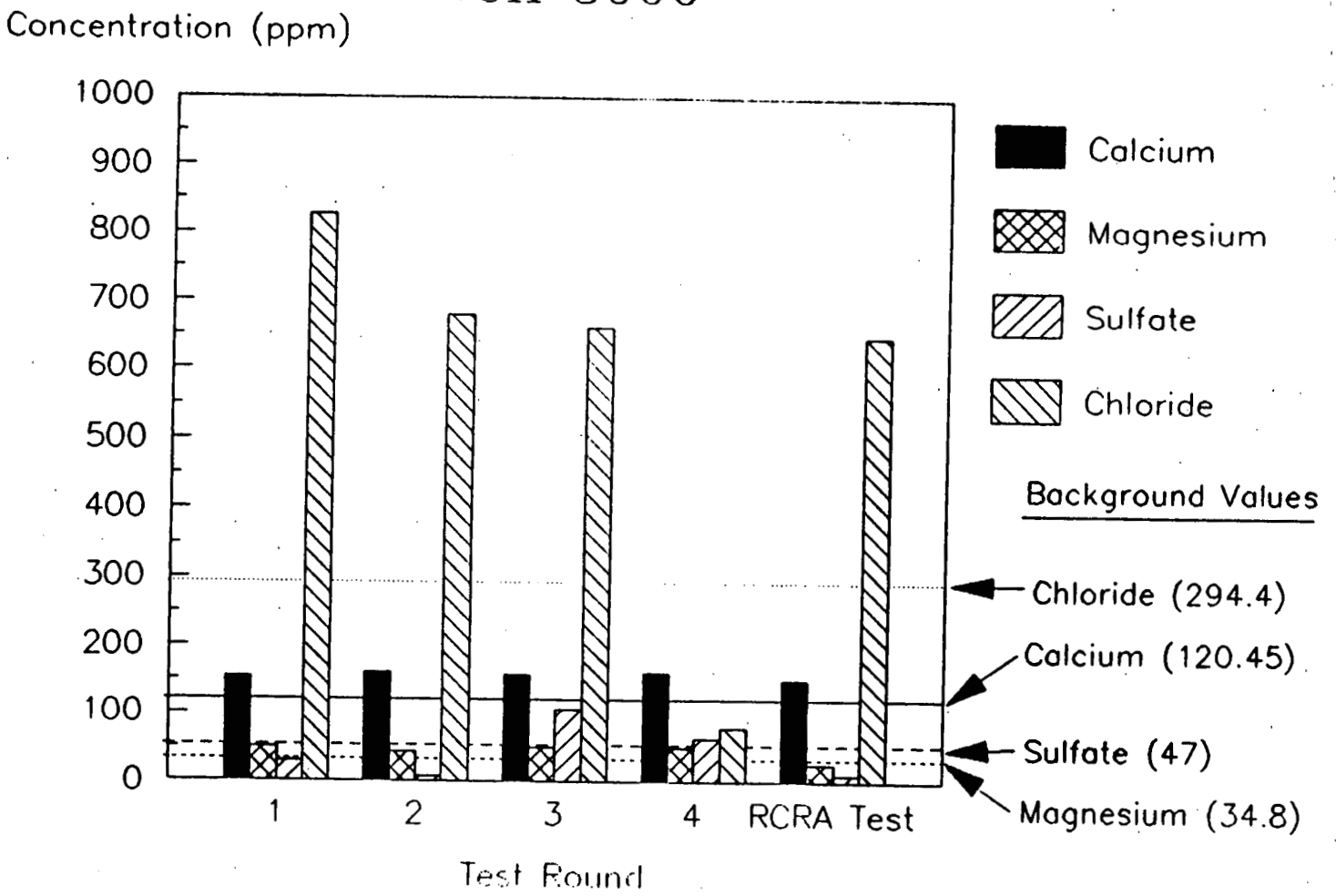

FMPC GROUNDWATER QUALITY ASSESSMENT PROGRAM ANNUAL REPORT FOR 1989

Ground Water Indicators
Well 3084

Missing Bar Indicates Unsampled or Non-Detectable Round

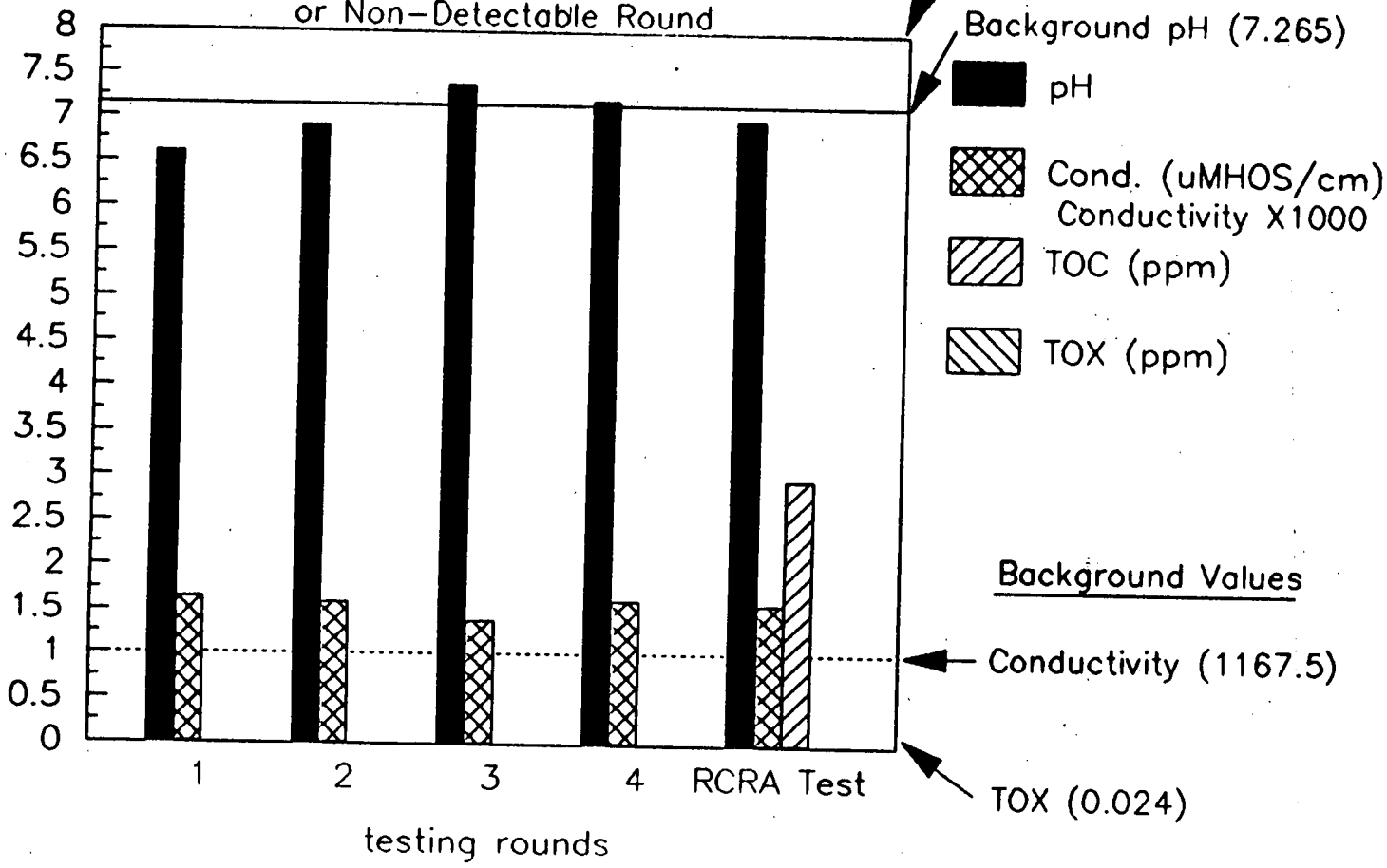

FMPC GROUNDWATER QUALITY ASSESSMENT
PROGRAM ANNUAL REPORT FOR 1989

Inorganic Contaminants
Well 3084

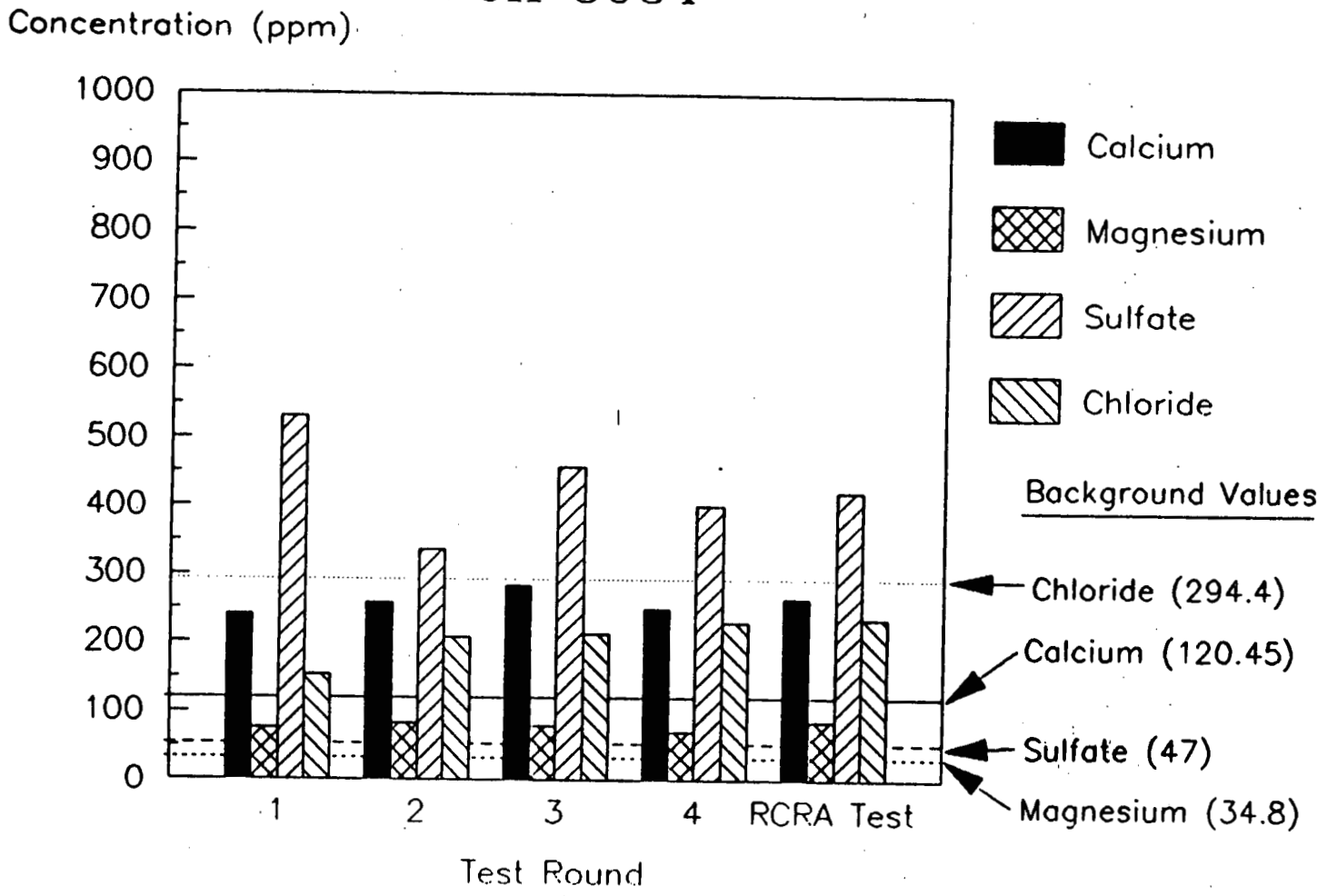

FMPC GROUNDWATER QUALITY ASSESSMENT
PROGRAM ANNUAL REPORT FOR 1989

Inorganic Contaminants
Well 3084

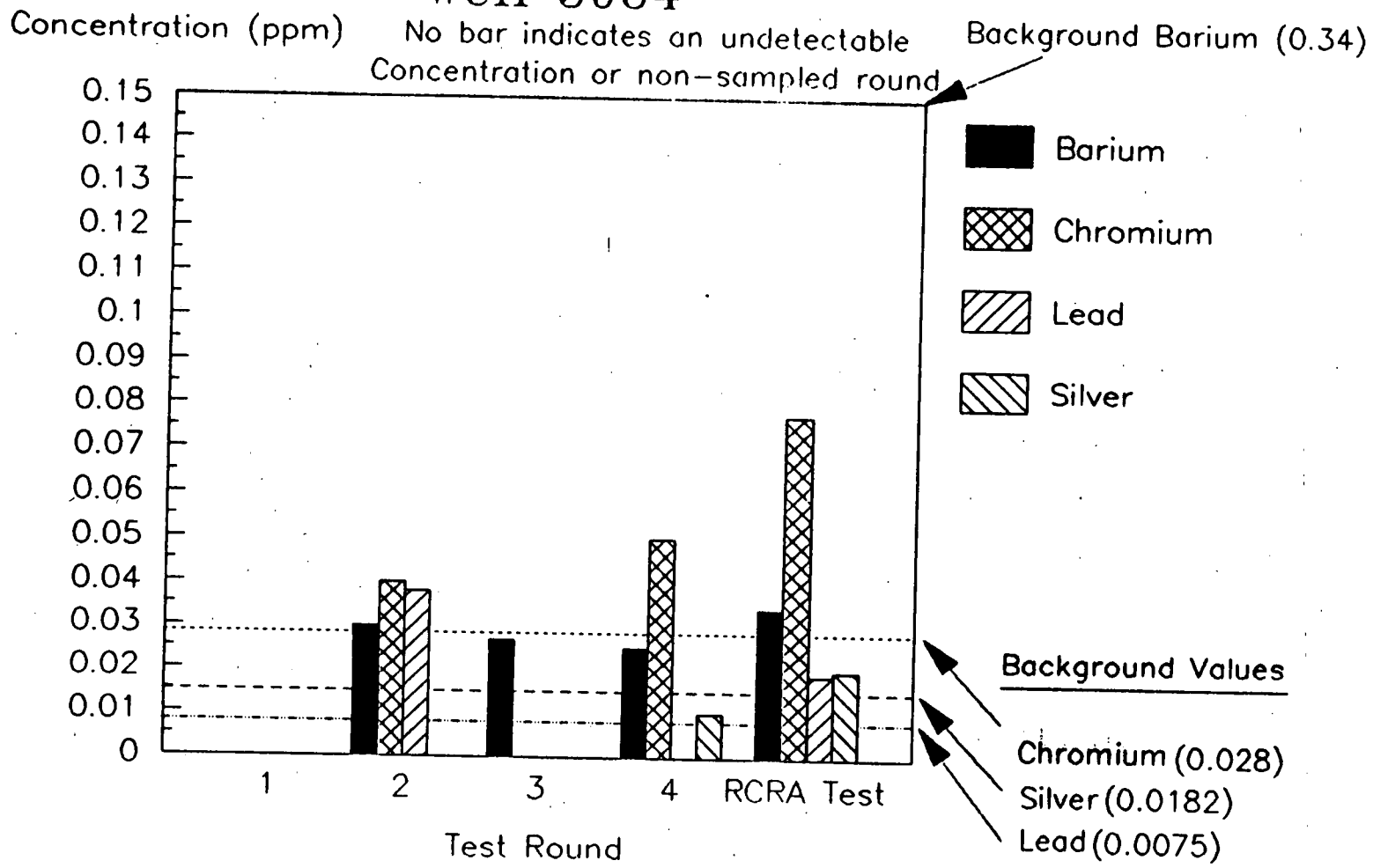

FMPC GROUNDWATER QUALITY ASSESSMENT
PROGRAM ANNUAL REPORT FOR 1989

Ground Water Indicators
Well 4001

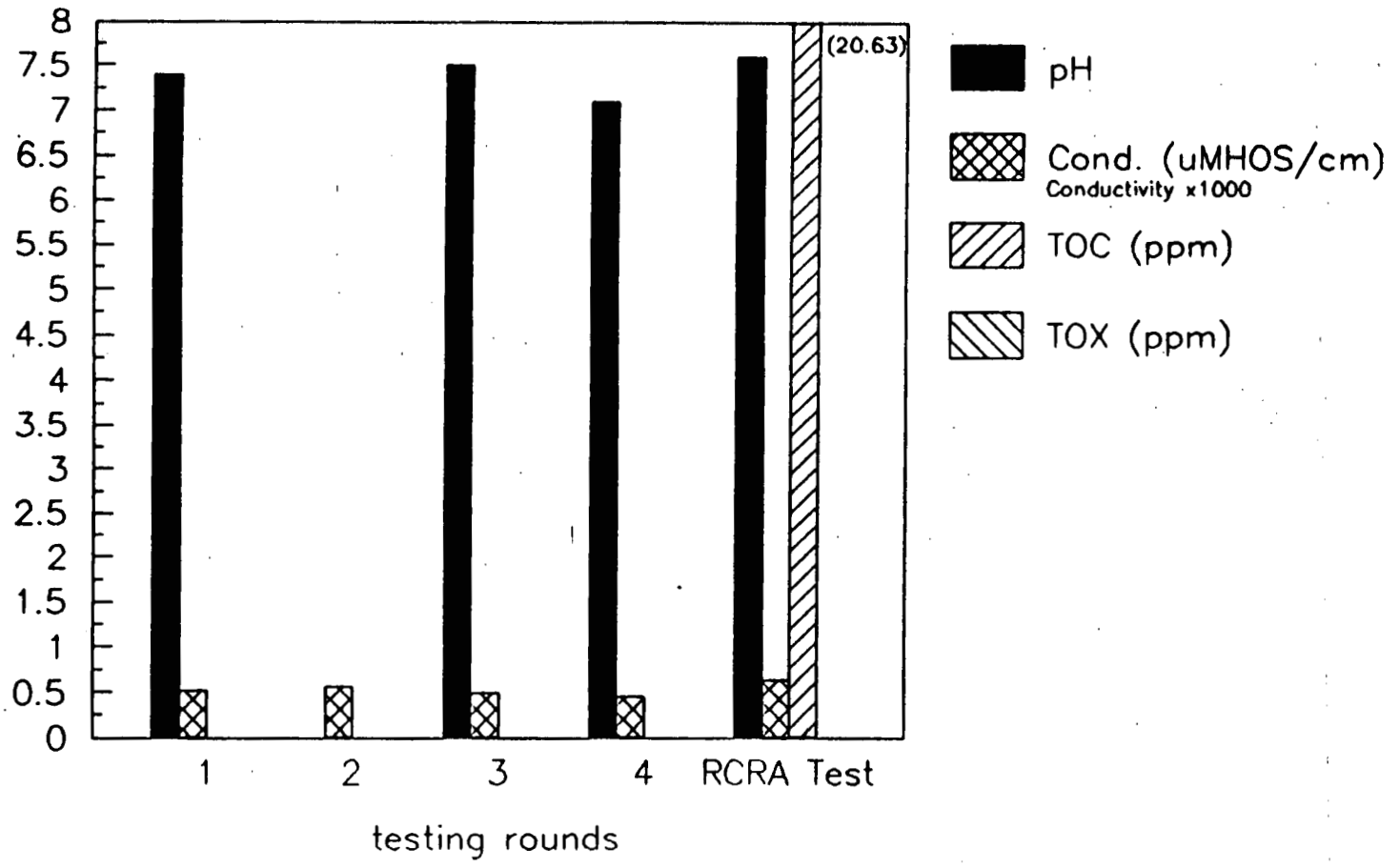

FMPC GROUNDWATER QUALITY ASSESSMENT
PROGRAM ANNUAL REPORT FOR 1989

Inorganic Contaminants
Well 4001

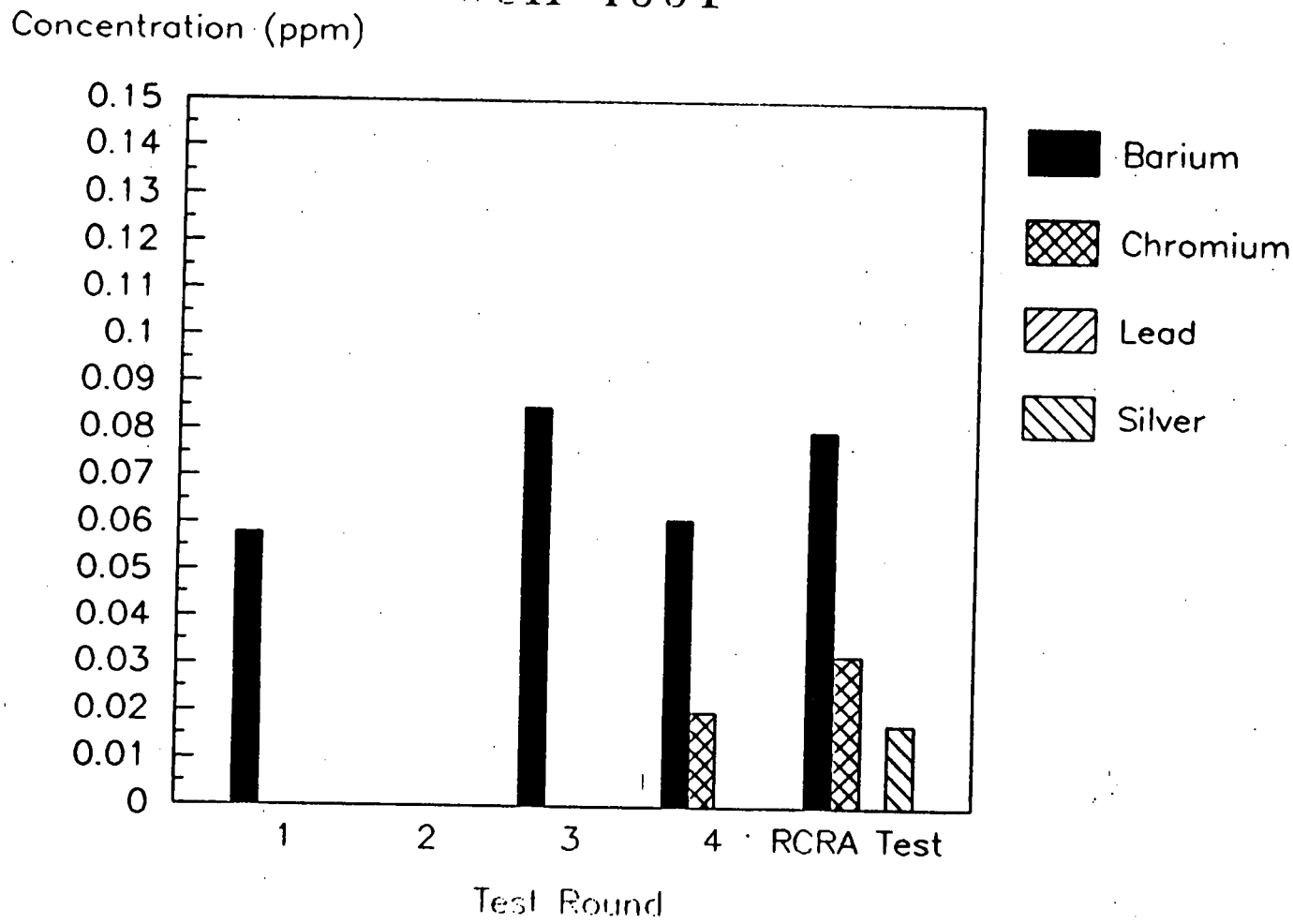

Inorganic Contaminants
Well 4001

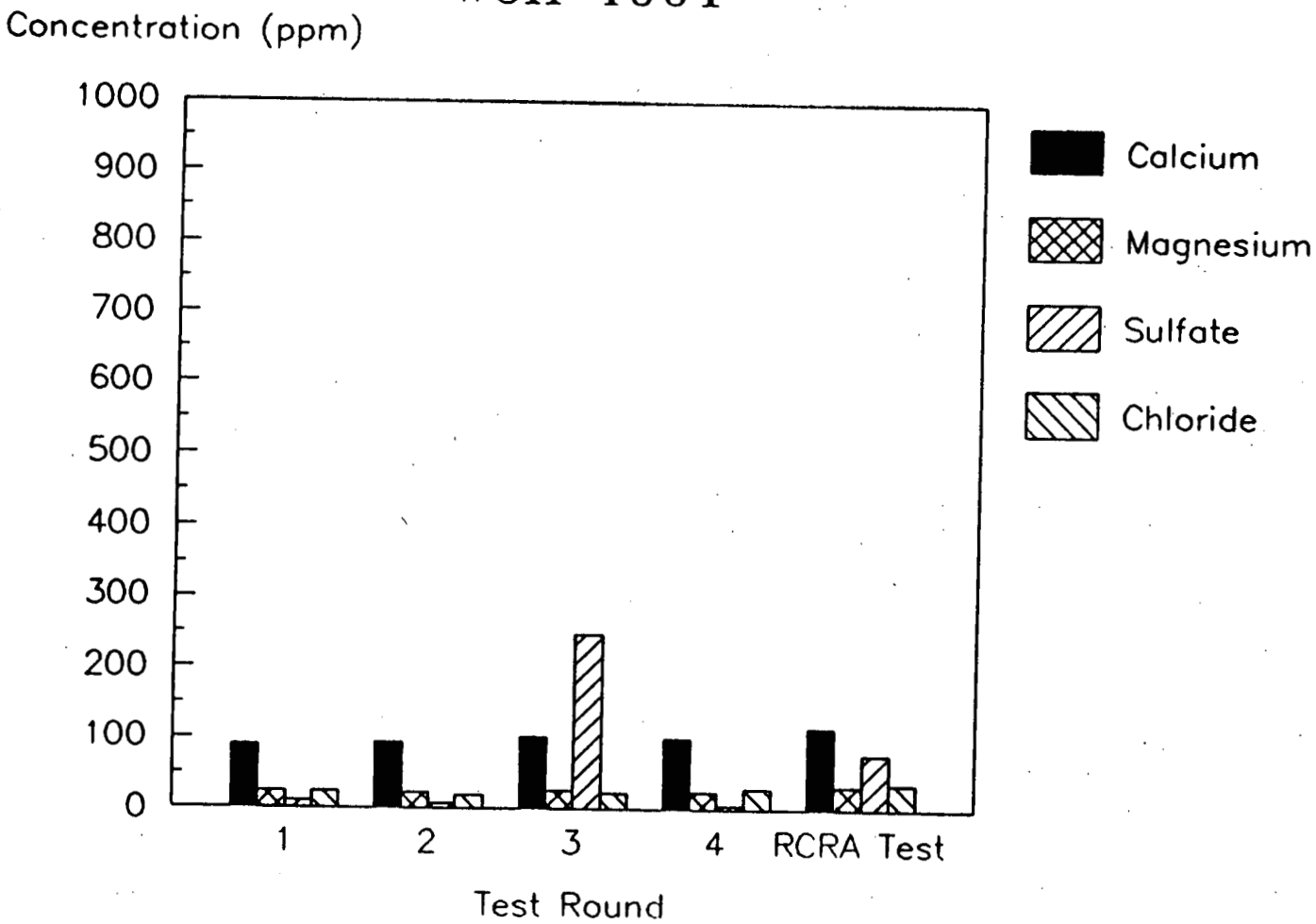

FMPC GROUNDWATER QUALITY ASSESSMENT
PROGRAM ANNUAL REPORT FOR 1989

Ground Water Indicators
Well 4008

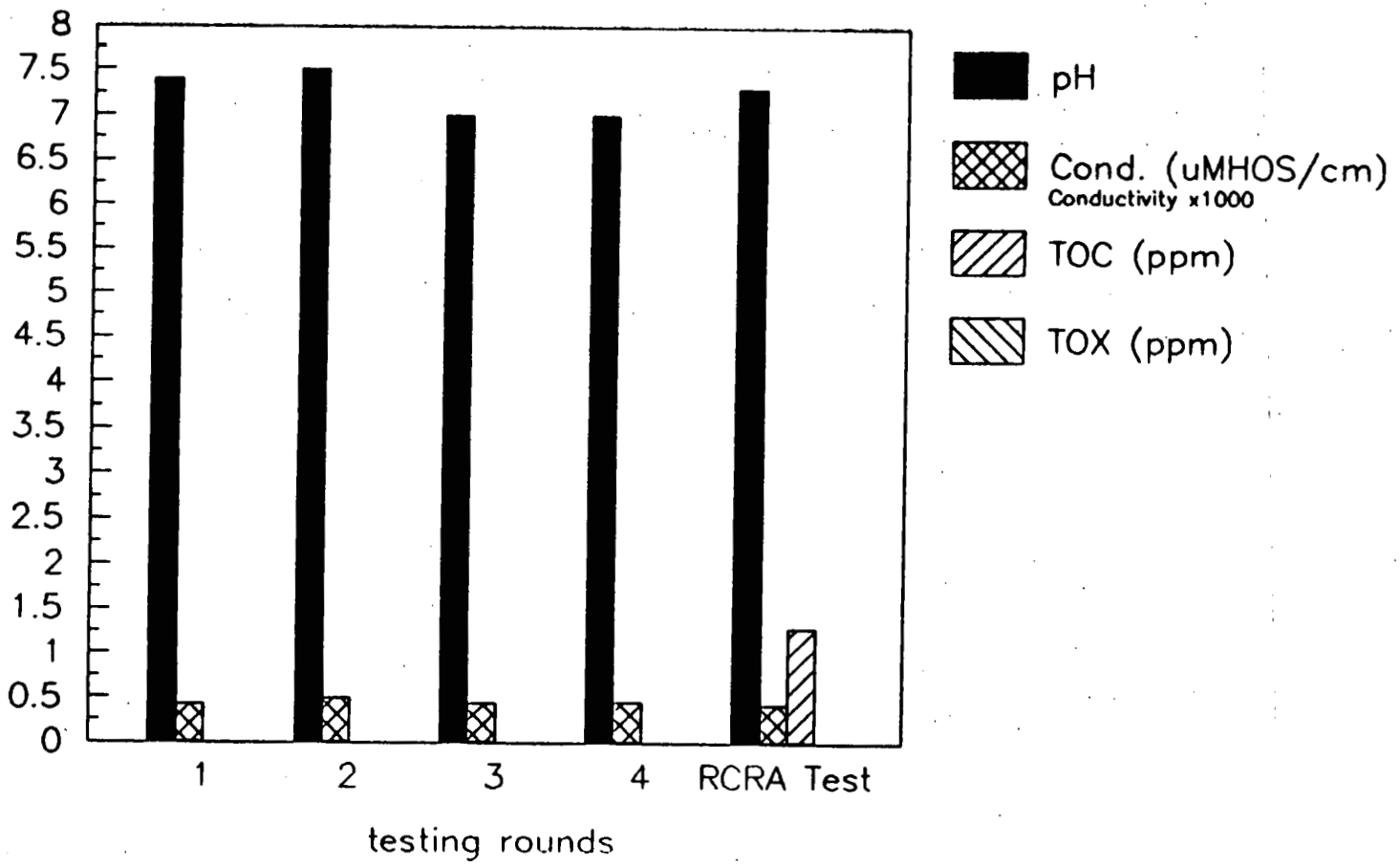

Inorganic Contaminants
Well 4008

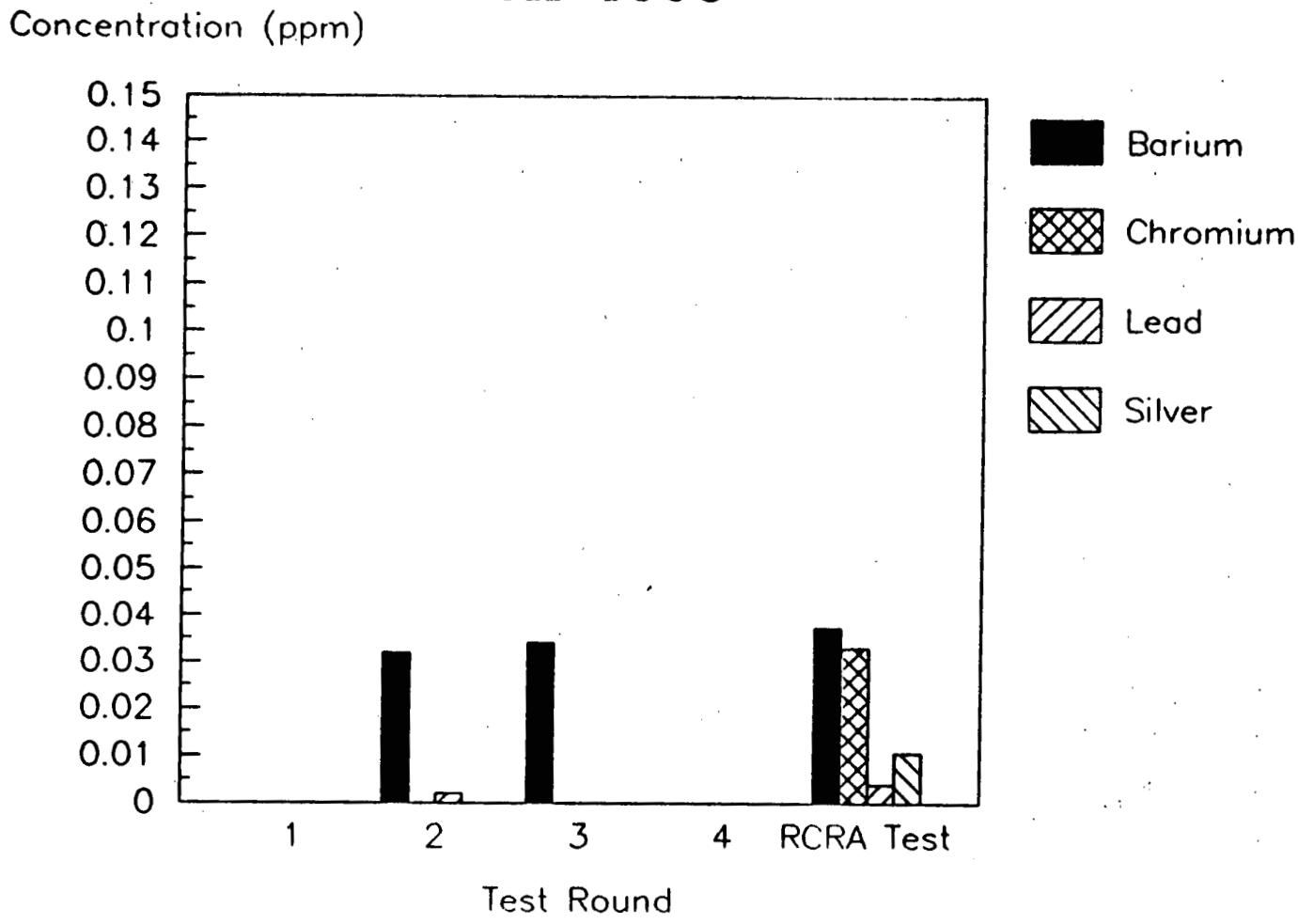

Inorganic Contaminants
Well 4008

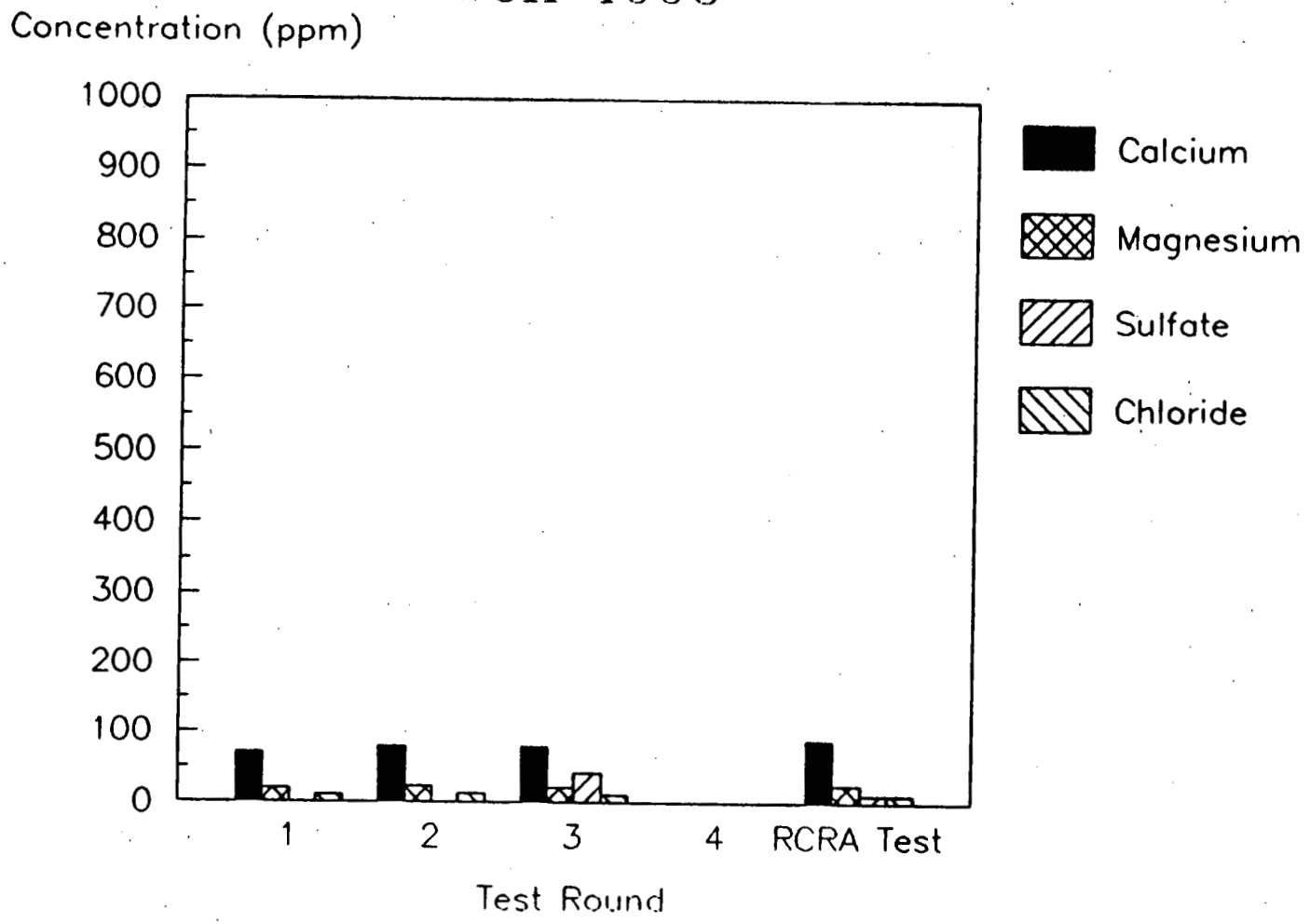

FMPC GROUNDWATER QUALITY ASSESSMENT
PROGRAM ANNUAL REPORT FOR 1989

Ground Water Indicators
Well 4010

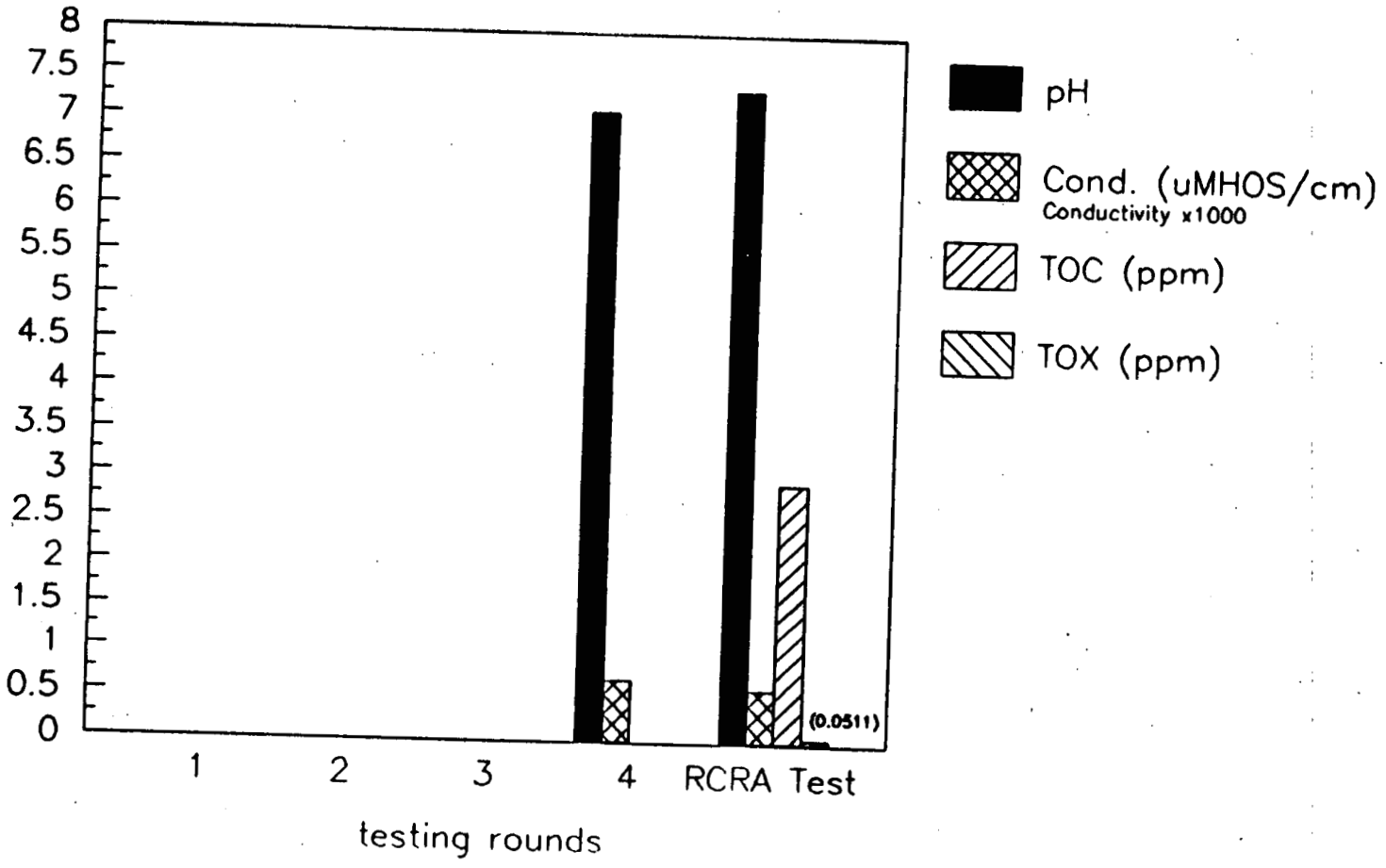

FMPC GROUNDWATER QUALITY ASSESSMENT PROGRAM ANNUAL REPORT FOR 1989

Inorganic Contaminants
Well 4010

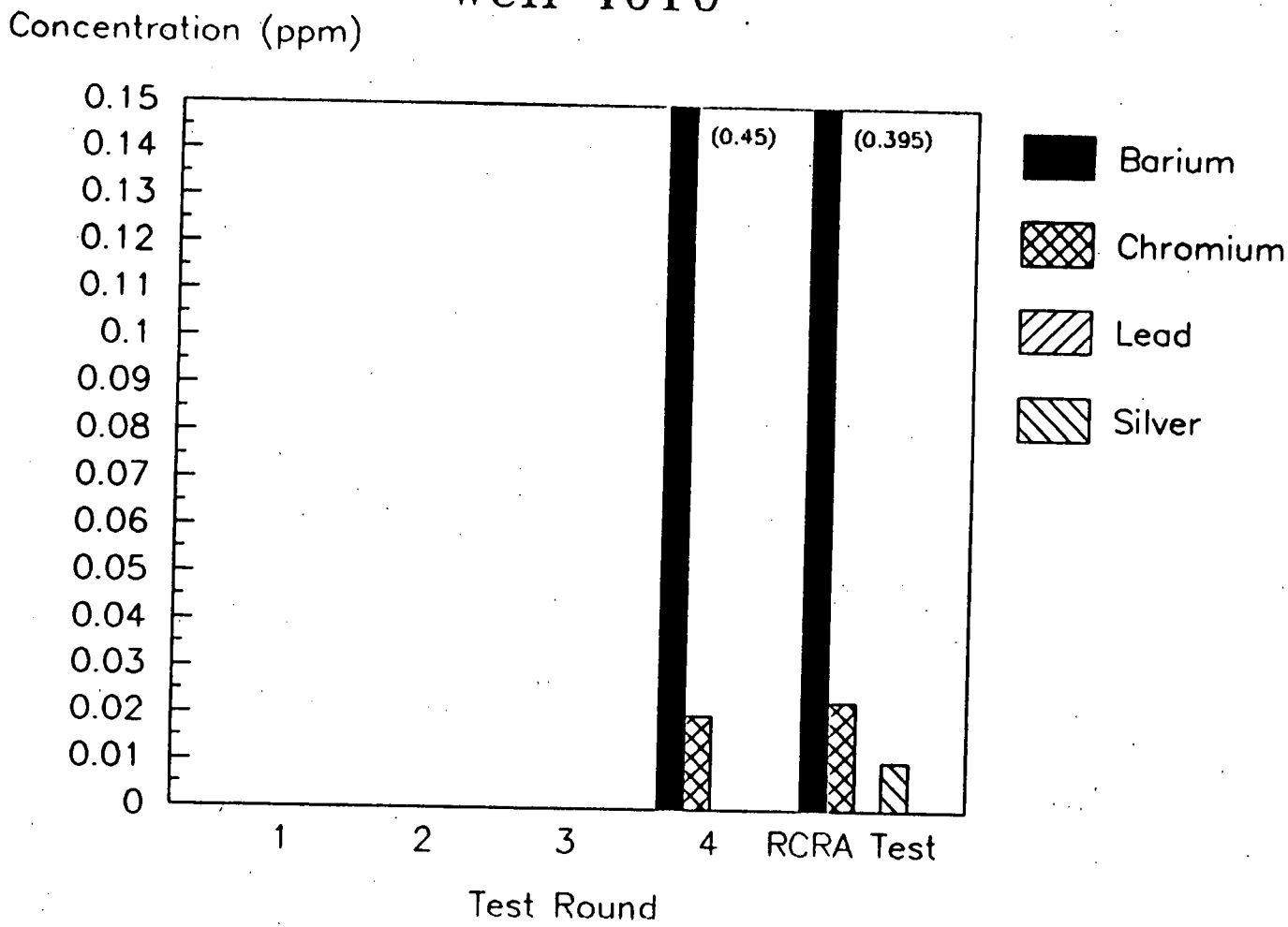

Inorganic Contaminants
Well 4010

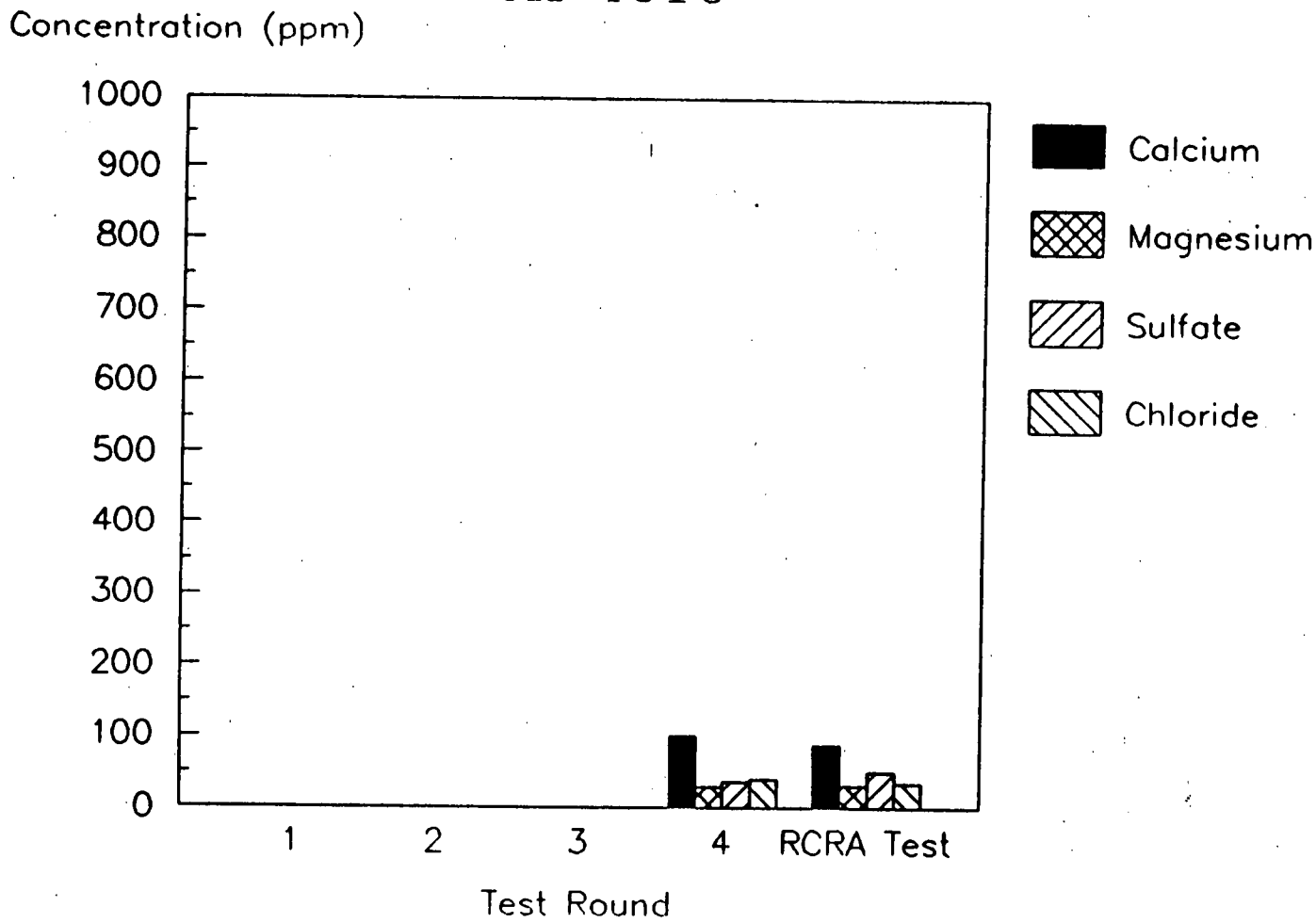

FMPC GROUNDWATER QUALITY ASSESSMENT
PROGRAM ANNUAL REPORT FOR 1989

Ground Water Indicators
Well 4013

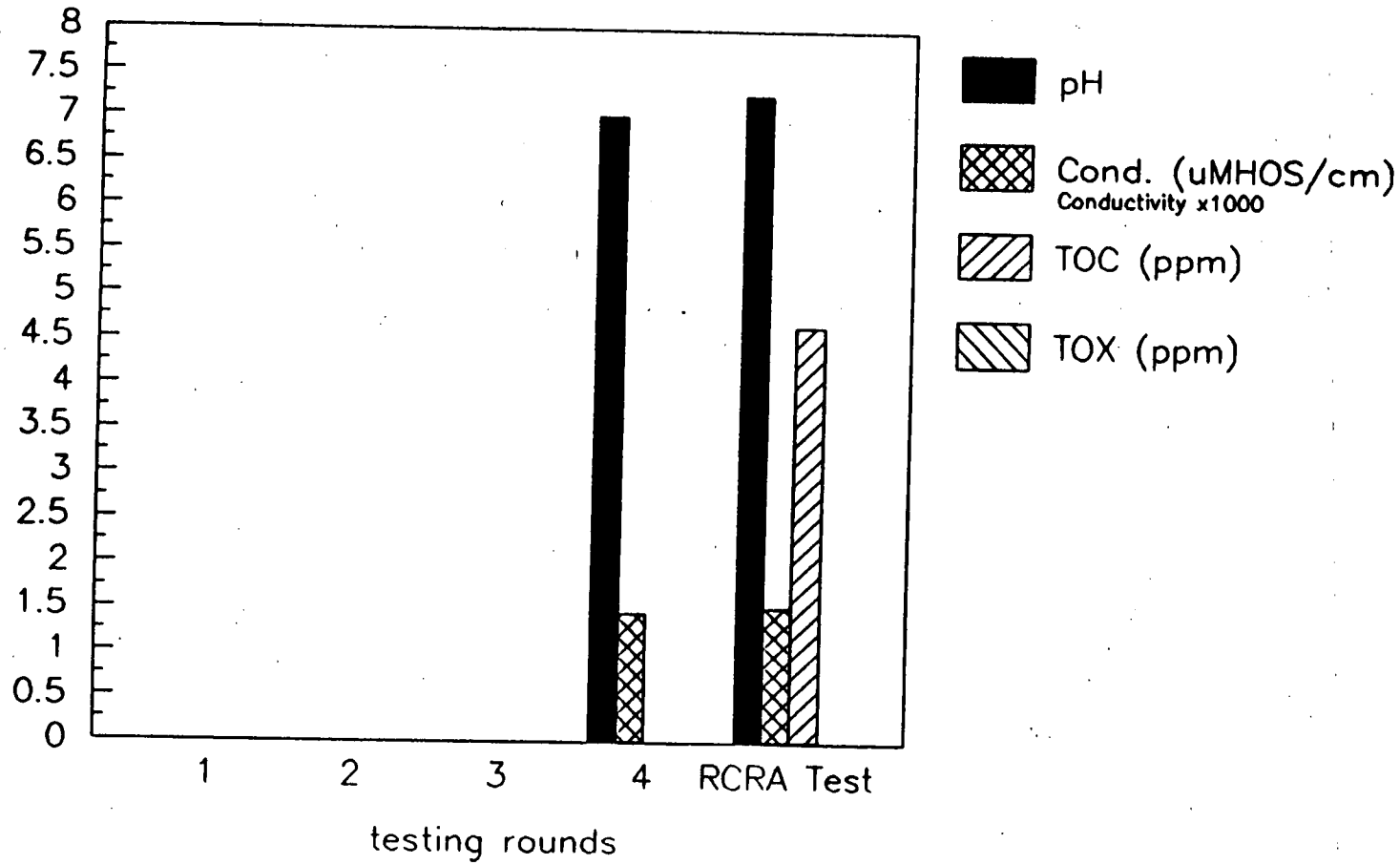

FMPC GROUNDWATER QUALITY ASSESSMENT
PROGRAM ANNUAL REPORT FOR 1989

Inorganic Contaminants
Well 4013

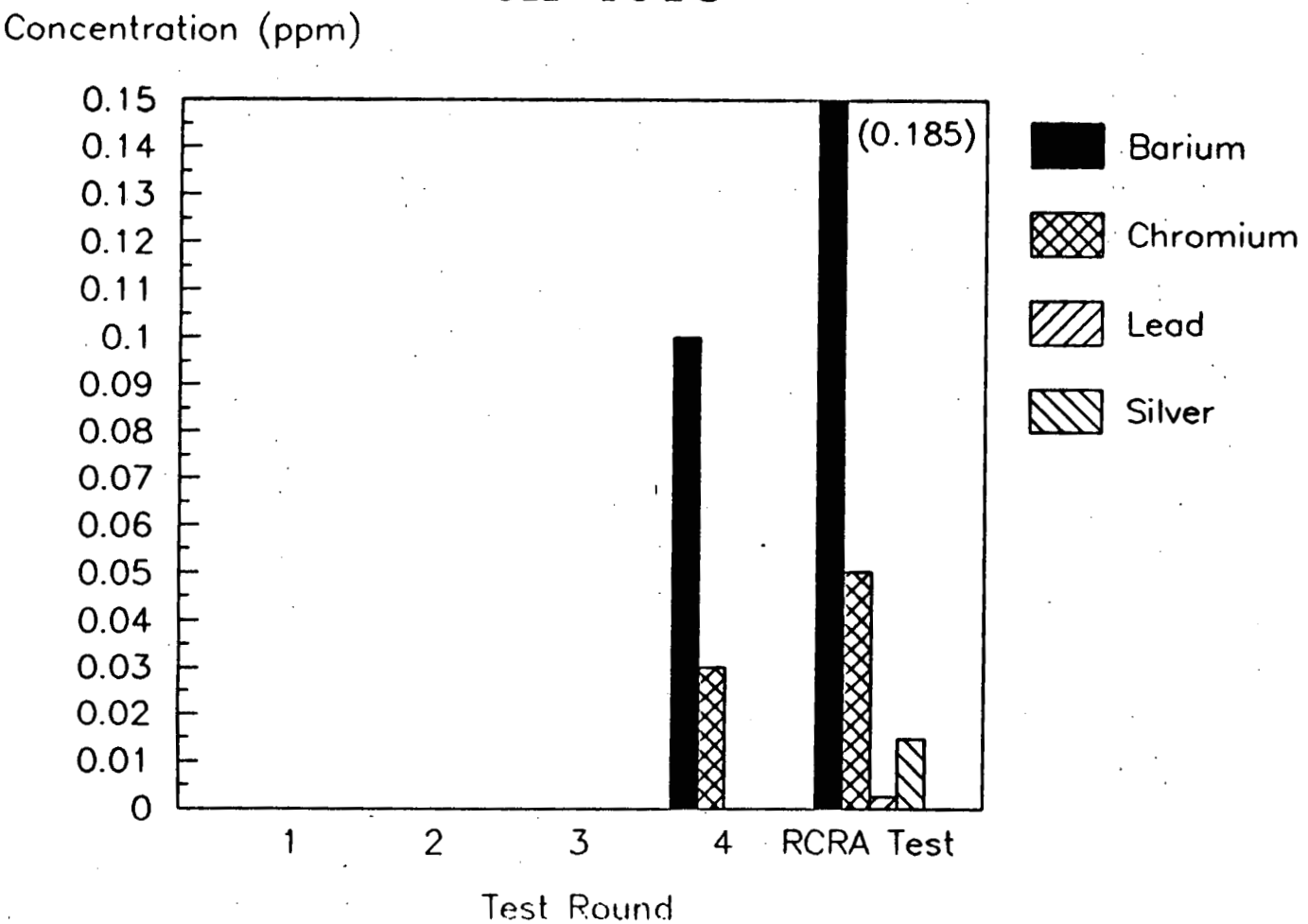

FMPC GROUNDWATER QUALITY ASSESSMENT PROGRAM ANNUAL REPORT FOR 1989

Inorganic Contaminants
Well 4013

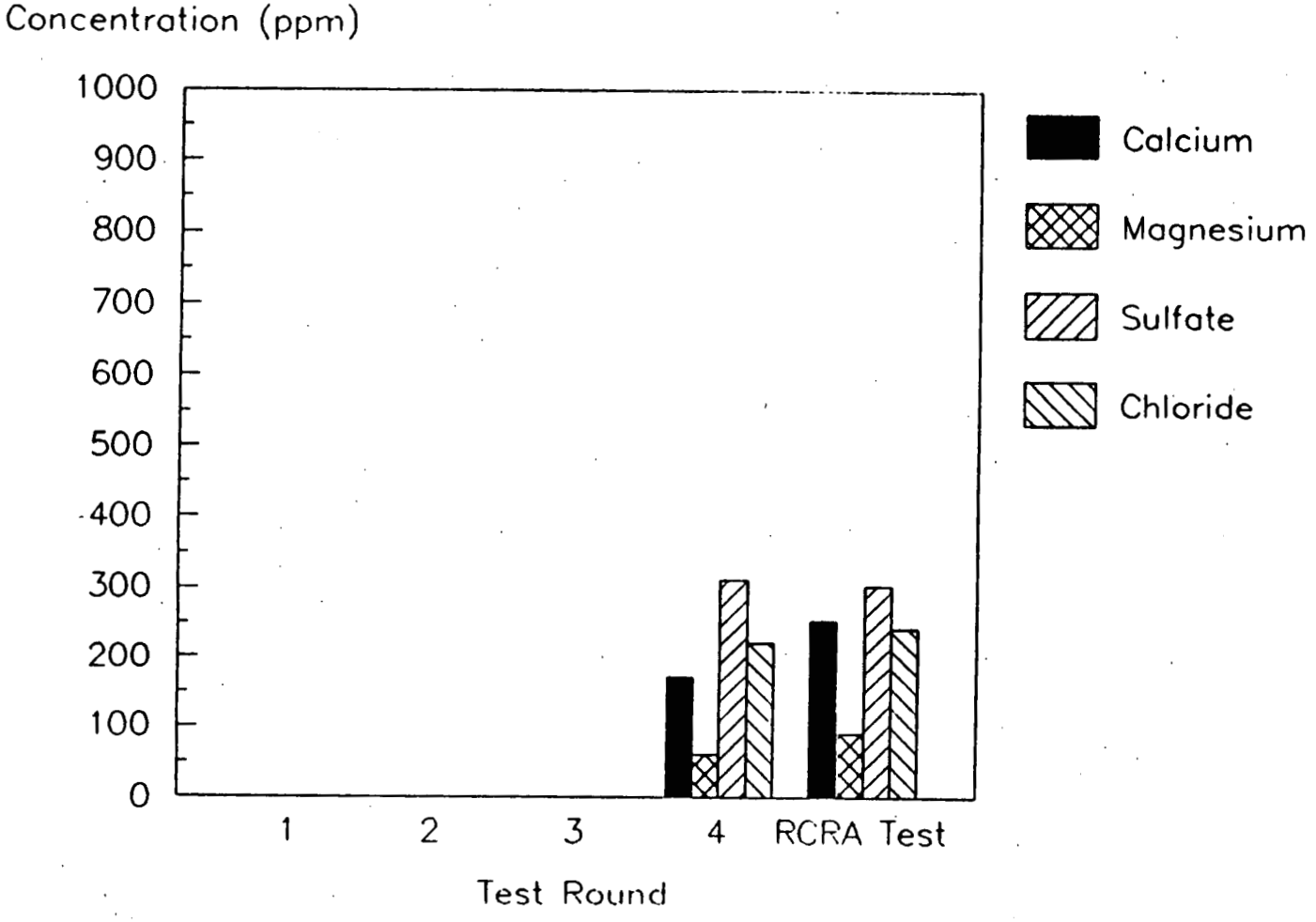

FMPC GROUNDWATER QUALITY ASSESSMENT
PROGRAM ANNUAL REPORT FOR 1989

FMPC RCRA ANNUAL REPORT FOR CALENDAR YEAR 1989

APPENDIX III

Water Elevation Data Sheets

WATER ELEVATION REPORT FOR 01/01/88 - 12/31/89

REPORT DATE : 02/07/90

OLD/ASSIGNED WELL ID	RIFS WELL ID	NORTH COORDINATE	EAST COORDINATE	TOP OF WELL (MSL)	TOP OF CASING (MSL)	GROUND LEVEL (MSL)	CONCRETE LEVEL (MSL)	READING	WATER ELEV. (MSL)	REF. POINT	DATE READ	TYPE OF WELL(*)
1004	1004	481421.39	1377897.48	581.09	581.62	579.0		35.74	545.35	TOW	01/10/88	2
1004	1004	481421.39	1377897.48	581.09	581.62	579.0		31.36	549.73	TOW	03/09/88	2
1004	1004	481421.39	1377897.48	581.09	581.62	579.0		31.54	549.55	TOW	04/11/88	2
1004	1004	481421.39	1377897.48	581.09	581.62	579.0		N/A	N/A	N/A	05/10/88	2
1004	1004	481421.39	1377897.48	581.09	581.62	579.0		31.70	549.39	TOW	06/08/88	2
1004	1004	481421.39	1377897.48	581.09	581.62	579.0		31.78	549.31	TOW	07/09/88	2
1004	1004	481421.39	1377897.48	581.09	581.62	579.0		31.82	549.27	TOW	08/07/88	2
1004	1004	481421.39	1377897.48	581.09	581.62	579.0		31.90	549.19	TOW	09/09/88	2
1004	1004	481421.39	1377897.48	581.09	581.62	579.0		31.95	549.14	TOW	10/08/88	2
1004	1004	481421.39	1377897.48	581.09	581.62	579.0		31.98	549.11	TOW	11/09/88	2
1004	1004	481421.39	1377897.48	581.09	581.62	579.0		N/A	N/A	N/A	12/13/88	2
1004	1004	481421.39	1377897.48	581.09	581.62	579.0		N/A	N/A	N/A	01/10/89	2
1004	1004	481421.39	1377897.48	581.09	581.62	579.0		N/A	N/A	N/A	02/10/89	2
1004	1004	481421.39	1377897.48	581.09	581.62	579.0		N/A	N/A	N/A	03/11/89	2
1004	1004	481421.39	1377897.48	581.09	581.62	579.0		N/A	N/A	N/A	04/15/89	2
1004	1004	481421.39	1377897.48	581.09	581.62	579.0		N/A	N/A	N/A	05/14/89	2
1004	1004	481421.39	1377897.48	581.09	581.62	579.0		N/A	N/A	N/A	06/14/89	2
1004	1004	481421.39	1377897.48	581.09	581.62	579.0		N/A	N/A	N/A	07/14/89	2
1004	1004	481421.39	1377897.48	581.09	581.62	579.0		N/A	N/A	N/A	11/17/89	2
1004	1004	481421.39	1377897.48	581.09	581.62	579.0		N/A	N/A	N/A	12/19/89	2
108	1008	480660.43	1378925.83	579.05	579.53		577.60	6.76	572.29	TOW	04/11/88	2
8	1008	480660.43	1378925.83	579.05	579.53		577.60	8.74	570.31	TOW	05/10/88	2
108	1008	480660.43	1378925.83	579.05	579.53		577.60	9.15	569.90	TOW	06/08/88	2
108	1008	480660.43	1378925.83	579.05	579.53		577.60	10.21	568.84	TOW	07/09/88	2
108	1008	480660.43	1378925.83	579.05	579.53		577.60	8.97	570.08	TOW	08/07/88	2
108	1008	480660.43	1378925.83	579.05	579.53		577.60	8.66	570.39	TOW	09/10/88	2
108	1008	480660.43	1378925.83	579.05	579.53		577.60	9.46	569.59	TOW	10/08/88	2
108	1008	480660.43	1378925.83	579.05	579.53		577.60	8.51	570.54	TOW	11/09/88	2
108	1008	480660.43	1378925.83	579.05	579.53		577.60	8.50	570.55	TOW	12/13/88	2
108	1008	480660.43	1378925.83	579.05	579.53		577.60	6.06	572.99	TOW	01/10/89	2
108	1008	480660.43	1378925.83	579.05	579.53		577.60	7.42	571.63	TOW	02/10/89	2
108	1008	480660.43	1378925.83	579.05	579.53		577.60	5.58	573.47	TOW	03/11/89	2
108	1008	480660.43	1378925.83	579.05	579.53		577.60	6.79	572.26	TOW	04/15/89	2
108	1008	480660.43	1378925.83	579.05	579.53		577.60	6.56	572.49	TOW	05/14/89	2
108	1008	480660.43	1378925.83	579.05	579.53		577.60	7.11	571.94	TOW	06/14/89	2
108	1008	480660.43	1378925.83	579.05	579.53		577.60	7.18	571.87	TOW	07/14/89	2
108	1008	480660.43	1378925.83	579.05	579.53		577.60	7.07	571.98	TOW	11/17/89	2
108	1008	480660.43	1378925.83	579.05	579.53		577.60	8.13	570.92	TOW	12/19/89	2
1009	1009	479546.00	1378000.74	558.20	558.53		556.26	11.57	546.63	TOW	01/09/88	3
1009	1009	479546.00	1378000.74	558.20	558.53		556.26	11.71	546.49	TOW	02/10/88	3
1009	1009	479546.00	1378000.74	558.20	558.53		556.26	N/A	N/A	N/A	03/09/88	3
1009	1009	479546.00	1378000.74	558.20	558.53		556.26	N/A	N/A	N/A	04/11/88	3
1009	1009	479546.00	1378000.74	558.20	558.53		556.26	N/A	N/A	N/A	05/10/88	3
1009	1009	479546.00	1378000.74	558.20	558.53		556.26	N/A	N/A	N/A	06/08/88	3
1009	1009	479546.00	1378000.74	558.20	558.53		556.26	N/A	N/A	N/A	07/08/88	3
1009	1009	479546.00	1378000.74	558.20	558.53		556.26	N/A	N/A	N/A	08/06/88	3

* = PRODUCTION AREA 2 = WASTE STOR. AREA 3 = ON-SITE 4 = OFF-SITE RI/FS 5 = OFF-SITE PRIVATE 6 = OFF-SITE S.O.W.C

WATER ELEVATION REPORT FOR 01/01/88 - 12/31/89

REPORT DATE : 02/07/90

OLD/ASSIGNED WELL ID	RIFS WELL ID	NORTH COORDINATE	EAST COORDINATE	TOP OF WELL (MSL)	TOP OF CASING (MSL)	GROUND LEVEL (MSL)	CONCRETE LEVEL (MSL)	READING	WATER ELEV. (MSL)	REF. POINT	DATE READ	TYPE OF WELL(*)
1009	1009	479546.00	1378000.74	558.20	558.53		556.26	N/A	N/A	N/A	09/09/88	3
1009	1009	479546.00	1378000.74	558.20	558.53		556.26	N/A	N/A	N/A	10/09/88	3
1009	1009	479546.00	1378000.74	558.20	558.53		556.26	N/A	N/A	N/A	11/08/88	3
1009	1009	479546.00	1378000.74	558.20	558.53		556.26	N/A	N/A	N/A	12/12/88	3
1009	1009	479546.00	1378000.74	558.20	558.53		556.26	N/A	N/A	N/A	01/09/89	3
1009	1009	479546.00	1378000.74	558.20	558.53		556.26	N/A	N/A	N/A	02/09/89	3
1009	1009	479546.00	1378000.74	558.20	558.53		556.26	N/A	N/A	N/A	03/10/89	3
1009	1009	479546.00	1378000.74	558.20	558.53		556.26	N/A	N/A	N/A	04/16/89	3
1009	1009	479546.00	1378000.74	558.20	558.53		556.26	N/A	N/A	N/A	05/13/89	3
1009	1009	479546.00	1378000.74	558.20	558.53		556.26	N/A	N/A	N/A	06/15/89	3
1009	1009	479546.00	1378000.74	558.20	558.53		556.26	N/A	N/A	N/A	07/13/89	3
1009	1009	479546.00	1378000.74	558.20	558.53		556.26	N/A	N/A	N/A	08/15/89	3
1009	1009	479546.00	1378000.74	558.20	558.53		556.26	N/A	N/A	N/A	11/16/89	3
1009	1009	479546.00	1378000.74	558.20	558.53		556.26	N/A	N/A	N/A	12/15/89	3
110	1010	481452.63	1379690.61	584.12	584.60	582.6		6.16	577.96	TOW	04/11/88	2
110	1010	481452.63	1379690.61	584.12	584.60	582.6		8.50	575.62	TOW	05/10/88	2
110	1010	481452.63	1379690.61	584.12	584.60	582.6		9.43	574.69	TOW	06/08/88	2
110	1010	481452.63	1379690.61	584.12	584.60	582.6		10.00	574.12	TOW	07/09/88	2
110	1010	481452.63	1379690.61	584.12	584.60	582.6		9.60	574.52	TOW	08/07/88	2
110	1010	481452.63	1379690.61	584.12	584.60	582.6		9.55	574.57	TOW	09/10/88	2
110	1010	481452.63	1379690.61	584.12	584.60	582.6		9.98	574.14	TOW	10/08/88	2
10	1010	481452.63	1379690.61	584.12	584.60	582.6		8.66	575.46	TOW	11/09/88	2
110	1010	481452.63	1379690.61	584.12	584.60	582.6		8.45	575.67	TOW	12/13/88	2
110	1010	481452.63	1379690.61	584.12	584.60	582.6		6.38	577.74	TOW	01/10/89	2
110	1010	481452.63	1379690.61	584.12	584.60	582.6		7.69	576.43	TOW	02/10/89	2
110	1010	481452.63	1379690.61	584.12	584.60	582.6		5.80	578.32	TOW	03/11/89	2
110	1010	481452.63	1379690.61	584.12	584.60	582.6		N/A	N/A	N/A	04/15/89	2
110	1010	481452.63	1379690.61	584.12	584.60	582.6		6.78	577.34	TOW	05/14/89	2
110	1010	481452.63	1379690.61	584.12	584.60	582.6		6.80	577.32	TOW	06/14/89	2
110	1010	481452.63	1379690.61	584.12	584.60	582.6		8.40	575.72	TOW	07/14/89	2
110	1010	481452.63	1379690.61	584.12	584.60	582.6		10.81	573.31	TOW	11/17/89	2
111	1011	482247.85	1377960.90	583.80	583.98		582.70	27.79	556.01	TOW	01/09/88	3
111	1011	482247.85	1377960.90	583.80	583.98		582.70	26.26	557.54	TOW	02/10/88	3
111	1011	482247.85	1377960.90	583.80	583.98		582.70	25.33	558.47	TOW	03/09/88	3
111	1011	482247.85	1377960.90	583.80	583.98		582.70	25.57	558.23	TOW	04/11/88	3
111	1011	482247.85	1377960.90	583.80	583.98		582.70	26.95	556.85	TOW	05/10/88	3
111	1011	482247.85	1377960.90	583.80	583.98		582.70	27.74	556.06	TOW	06/08/88	3
111	1011	482247.85	1377960.90	583.80	583.98		582.70	28.32	555.48	TOW	07/08/88	3
111	1011	482247.85	1377960.90	583.80	583.98		582.70	28.68	555.12	TOW	08/06/88	3
111	1011	482247.85	1377960.90	583.80	583.98		582.70	29.10	554.70	TOW	09/10/88	3
111	1011	482247.85	1377960.90	583.80	583.98		582.70	29.72	554.08	TOW	10/08/88	3
111	1011	482247.85	1377960.90	583.80	583.98		582.70	31.13	552.67	TOW	11/08/88	3
111	1011	482247.85	1377960.90	583.80	583.98		582.70	28.00	555.80	TOW	12/12/88	3
111	1011	482247.85	1377960.90	583.80	583.98		582.70	26.76	557.04	TOW	01/09/89	3
111	1011	482247.85	1377960.90	583.80	583.98		582.70	26.55	557.25	TOW	02/09/89	3
111	1011	482247.85	1377960.90	583.80	583.98		582.70	25.43	558.37	TOW	03/10/89	3

* 1 = PRODUCTION AREA 2 = WASTE STOR. AREA 3 = ON-SITE 4 = OFF-SITE RI/FS 5 = OFF-SITE PRIVATE 6 = OFF-SITE S.O.U.C

WATER ELEVATION REPORT FOR 01/01/88 - 12/31/89

REPORT DATE : 02/07/90

OLD/ASSIGNED WELL ID	RIFS WELL ID	NORTH COORDINATE	EAST COORDINATE	TOP OF WELL (MSL)	TOP OF CASING (MSL)	GROUND LEVEL (MSL)	CONCRETE LEVEL (MSL)	READING	WATER ELEV. (MSL)	REF. POINT	DATE READ	TYPE OF WELL(*)
111	1011	482247.85	1377960.90	583.80	583.98		582.70	25.53	558.27	TOW	04/15/89	3
111	1011	482247.85	1377960.90	583.80	583.98		582.70	N/A	N/A	N/A	05/13/89	3
111	1011	482247.85	1377960.90	583.80	583.98		582.70	26.78	557.02	TOW	06/15/89	3
111	1011	482247.85	1377960.90	583.80	583.98		582.70	27.75	556.05	TOW	07/14/89	3
111	1011	482247.85	1377960.90	583.80	583.98		582.70	28.34	555.46	TOW	08/15/89	3
111	1011	482247.85	1377960.90	583.80	583.98		582.70	27.52	556.28	TOW	11/16/89	3
111	1011	482247.85	1377960.90	583.80	583.98		582.70	27.57	556.23	TOW	12/15/89	3
112	1012	483703.23	1380912.78	635.25	636.52		634.50	35.35	601.17	TOC	01/09/88	3
112	1012	483703.23	1380912.78	635.25	636.52		634.50	32.70	603.82	TOC	02/10/88	3
112	1012	483703.23	1380912.78	635.25	636.52		634.50	30.67	605.85	TOC	03/09/88	3
112	1012	483703.23	1380912.78	635.25	636.52		634.50	30.53	605.99	TOC	04/11/88	3
112	1012	483703.23	1380912.78	635.25	636.52		634.50	31.49	605.03	TOC	05/10/88	3
112	1012	483703.23	1380912.78	635.25	636.52		634.50	33.25	603.27	TOC	06/08/88	3
112	1012	483703.23	1380912.78	635.25	636.52		634.50	34.76	601.76	TOC	07/09/88	3
112	1012	483703.23	1380912.78	635.25	636.52		634.50	35.55	600.97	TOC	08/06/88	3
112	1012	483703.23	1380912.78	635.25	636.52		634.50	36.18	600.34	TOC	09/09/88	3
112	1012	483703.23	1380912.78	635.25	636.52		634.50	36.74	599.78	TOC	10/09/88	3
112	1012	483703.23	1380912.78	635.25	636.52		634.50	37.10	599.42	TOC	11/08/88	3
112	1012	483703.23	1380912.78	635.25	636.52		634.50	37.11	599.41	TOC	12/12/88	3
112	1012	483703.23	1380912.78	635.25	636.52		634.50	35.04	601.48	TOC	01/09/89	3
112	1012	483703.23	1380912.78	635.25	636.52		634.50	32.29	604.23	TOC	02/09/89	3
112	1012	483703.23	1380912.78	635.25	636.52		634.50	30.55	605.97	TOC	03/10/89	3
112	1012	483703.23	1380912.78	635.25	636.52		634.50	29.68	606.84	TOC	04/16/89	3
112	1012	483703.23	1380912.78	635.25	636.52		634.50	29.32	605.93	TOW	05/14/89	3
112	1012	483703.23	1380912.78	635.25	636.52		634.50	30.00	606.52	TOC	06/15/89	3
112	1012	483703.23	1380912.78	635.25	636.52		634.50	31.99	604.53	TOC	07/13/89	3
112	1012	483703.23	1380912.78	635.25	636.52		634.50	34.38	602.14	TOC	11/16/89	3
112	1012	483703.23	1380912.78	635.25	636.52		634.50	34.16	601.09	TOW	12/14/89	3
1013	1013	481660.02	1382028.65	589.48	590.83		588.90	N/A	N/A	N/A	03/09/88	1
1013	1013	481660.02	1382028.65	589.48	590.83		588.90	N/A	N/A	N/A	04/11/88	1
1013	1013	481660.02	1382028.65	589.48	590.83		588.90	N/A	N/A	N/A	05/10/88	1
1013	1013	481660.02	1382028.65	589.48	590.83		588.90	N/A	N/A	N/A	06/08/88	1
1013	1013	481660.02	1382028.65	589.48	590.83		588.90	N/A	N/A	N/A	10/08/88	1
1013	1013	481660.02	1382028.65	589.48	590.83		588.90	N/A	N/A	N/A	12/13/88	1
1013	1013	481660.02	1382028.65	589.48	590.83		588.90	N/A	N/A	N/A	01/10/89	1
1013	1013	481660.02	1382028.65	589.48	590.83		588.90	N/A	N/A	N/A	02/10/89	1
1013	1013	481660.02	1382028.65	589.48	590.83		588.90	N/A	N/A	N/A	03/11/89	1
1013	1013	481660.02	1382028.65	589.48	590.83		588.90	N/A	N/A	N/A	04/15/89	1
1013	1013	481660.02	1382028.65	589.48	590.83		588.90	N/A	N/A	N/A	05/14/89	1
1013	1013	481660.02	1382028.65	589.48	590.83		588.90	N/A	N/A	N/A	06/14/89	1
1013	1013	481660.02	1382028.65	589.48	590.83		588.90	N/A	N/A	N/A	07/14/89	1
1013	1013	481660.02	1382028.65	589.48	590.83		588.90	N/A	N/A	N/A	11/17/89	1
1013	1013	481660.02	1382028.65	589.48	590.83		588.90	N/A	N/A	N/A	12/18/89	1
1014	1014	476797.85	1379581.49	535.87	536.47		534.50	N/A	N/A	N/A	01/09/88	3
1014	1014	476797.85	1379581.49	535.87	536.47		534.50	N/A	N/A	N/A	02/10/88	3
1014	1014	476797.85	1379581.49	535.87	536.47		534.50	N/A	N/A	N/A	03/09/88	3

1 = PRODUCTION AREA 2 = WASTE STOR. AREA 3 = ON-SITE 4 = OFF-SITE RI/FS 5 = OFF-SITE PRIVATE 6 = OFF-SITE S.O.W.C

WATER ELEVATION REPORT FOR 01/01/88 - 12/31/89

REPORT DATE : 02/07/90

OLD/ASSIGNED WELL ID	RIFS WELL ID	NORTH COORDINATE	EAST COORDINATE	TOP OF WELL (MSL)	TOP OF CASING (MSL)	GROUND LEVEL (MSL)	CONCRETE LEVEL (MSL)	READING	WATER ELEV. (MSL)	REF. POINT	DATE READ	TYPE OF WELL(*)
1014	1014	476797.85	1379581.49	535.87	536.47		534.50	N/A	N/A	N/A	04/12/88	3
1014	1014	476797.85	1379581.49	535.87	536.47		534.50	N/A	N/A	N/A	05/10/88	3
1014	1014	476797.85	1379581.49	535.87	536.47		534.50	N/A	N/A	N/A	06/08/88	3
1014	1014	476797.85	1379581.49	535.87	536.47		534.50	N/A	N/A	N/A	07/08/88	3
1014	1014	476797.85	1379581.49	535.87	536.47		534.50	N/A	N/A	N/A	08/06/88	3
1014	1014	476797.85	1379581.49	535.87	536.47		534.50	N/A	N/A	N/A	09/09/88	3
1014	1014	476797.85	1379581.49	535.87	536.47		534.50	N/A	N/A	N/A	10/09/88	3
1014	1014	476797.85	1379581.49	535.87	536.47		534.50	N/A	N/A	N/A	11/08/88	3
1014	1014	476797.85	1379581.49	535.87	536.47		534.50	N/A	N/A	N/A	12/12/88	3
1014	1014	476797.85	1379581.49	535.87	536.47		534.50	N/A	N/A	N/A	01/09/89	3
1014	1014	476797.85	1379581.49	535.87	536.47		534.50	N/A	N/A	N/A	02/09/89	3
1014	1014	476797.85	1379581.49	535.87	536.47		534.50	N/A	N/A	N/A	03/10/89	3
1014	1014	476797.85	1379581.49	535.87	536.47		534.50	N/A	N/A	N/A	04/16/89	3
1014	1014	476797.85	1379581.49	535.87	536.47		534.50	N/A	N/A	N/A	05/13/89	3
1014	1014	476797.85	1379581.49	535.87	536.47		534.50	N/A	N/A	N/A	06/15/89	3
1014	1014	476797.85	1379581.49	535.87	536.47		534.50	N/A	N/A	N/A	07/13/89	3
1014	1014	476797.85	1379581.49	535.87	536.47		534.50	N/A	N/A	N/A	08/15/89	3
1014	1014	476797.85	1379581.49	535.87	536.47		534.50	N/A	N/A	N/A	11/17/89	3
1014	1014	476797.85	1379581.49	535.87	536.47		534.50	N/A	N/A	N/A	12/15/89	3
1015	1015	476138.00	1380213.00	579.49	579.63	577.9		N/A	N/A	N/A	04/12/88	3
1015	1015	476138.00	1380213.00	579.49	579.63	577.9		N/A	N/A	N/A	05/10/88	3
1015	1015	476138.00	1380213.00	579.49	579.63	577.9		N/A	N/A	N/A	06/08/88	3
1015	1015	476138.00	1380213.00	579.49	579.63	577.9		N/A	N/A	N/A	07/09/88	3
1015	1015	476138.00	1380213.00	579.49	579.63	577.9		N/A	N/A	N/A	09/09/88	3
1015	1015	476138.00	1380213.00	579.49	579.63	577.9		N/A	N/A	N/A	10/09/88	3
1015	1015	476138.00	1380213.00	579.49	579.63	577.9		N/A	N/A	N/A	11/08/88	3
1015	1015	476138.00	1380213.00	579.49	579.63	577.9		N/A	N/A	N/A	12/12/88	3
1015	1015	476138.00	1380213.00	579.49	579.63	577.9		53.94	525.69	TOC	01/09/89	3
1015	1015	476138.00	1380213.00	579.49	579.63	577.9		54.65	524.98	TOC	02/09/89	3
1015	1015	476138.00	1380213.00	579.49	579.63	577.9		54.16	525.47	TOC	03/10/89	3
1015	1015	476138.00	1380213.00	579.49	579.63	577.9		54.52	525.11	TOC	04/16/89	3
1015	1015	476138.00	1380213.00	579.49	579.63	577.9		N/A	N/A	N/A	05/13/89	3
1015	1015	476138.00	1380213.00	579.49	579.63	577.9		54.59	525.04	TOC	06/15/89	3
1015	1015	476138.00	1380213.00	579.49	579.63	577.9		54.20	525.43	TOC	07/13/89	3
1015	1015	476138.00	1380213.00	579.49	579.63	577.9		53.96	525.67	TOC	11/15/89	3
1015	1015	476138.00	1380213.00	579.49	579.63	577.9		53.98	525.65	TOC	12/14/89	3
116	1016	477617.13	1379149.06	541.85	542.40		540.70	22.23	519.62	TOW	01/09/88	3
116	1016	477617.13	1379149.06	541.85	542.40		540.70	21.12	520.73	TOW	02/10/88	3
116	1016	477617.13	1379149.06	541.85	542.40		540.70	20.16	521.69	TOW	03/09/88	3
116	1016	477617.13	1379149.06	541.85	542.40		540.70	19.50	522.35	TOW	04/12/88	3
116	1016	477617.13	1379149.06	541.85	542.40		540.70	20.41	521.44	TOW	05/10/88	3
116	1016	477617.13	1379149.06	541.85	542.40		540.70	21.26	520.61	TOW	06/08/88	3
116	1016	477617.13	1379149.06	541.85	542.40		540.70	21.89	519.96	TOW	07/08/88	3
116	1016	477617.13	1379149.06	541.85	542.40		540.70	22.40	519.45	TOW	08/06/88	3
116	1016	477617.13	1379149.06	541.85	542.40		540.70	22.68	519.17	TOW	09/09/88	3
116	1016	477617.13	1379149.06	541.85	542.40		540.70	22.87	518.98	TOW	10/09/88	3

1 = PRODUCTION AREA 2 = WASTE STOR. AREA 3 = ON-SITE 4 = OFF-SITE RI/FS 5 = OFF-SITE PRIVATE 6 = OFF-SITE S.O.W.C

WATER ELEVATION REPORT FOR 01/01/88 - 12/31/89

REPORT DATE : 02/07/90

OLD/ASSIGNED WELL ID	RIFS WELL ID	NORTH COORDINATE	EAST COORDINATE	TOP OF WELL (MSL)	TOP OF CASING (MSL)	GROUND LEVEL (MSL)	CONCRETE LEVEL (MSL)	READING	WATER ELEV. (MSL)	REF. POINT	DATE READ	TYPE OF WELL(*)
116	1016	477617.13	1379149.06	541.85	542.40		540.70	23.83	518.02	TOW	11/08/88	3
116	1016	477617.13	1379149.06	541.85	542.40		540.70	N/A	N/A	N/A	12/12/88	3
116	1016	477617.13	1379149.06	541.85	542.40		540.70	23.68	518.17	TOW	01/09/89	3
116	1016	477617.13	1379149.06	541.85	542.40		540.70	22.27	519.58	TOW	02/09/89	3
116	1016	477617.13	1379149.06	541.85	542.40		540.70	20.72	521.13	TOW	03/10/89	3
116	1016	477617.13	1379149.06	541.85	542.40		540.70	18.62	523.23	TOW	04/16/89	3
116	1016	477617.13	1379149.06	541.85	542.40		540.70	17.70	524.15	TOW	05/13/89	3
116	1016	477617.13	1379149.06	541.85	542.40		540.70	17.35	524.50	TOW	06/15/89	3
116	1016	477617.13	1379149.06	541.85	542.40		540.70	18.60	523.25	TOW	07/13/89	3
116	1016	477617.13	1379149.06	541.85	542.40		540.70	18.51	523.34	TOW	08/15/89	3
116	1016	477617.13	1379149.06	541.85	542.40		540.70	20.49	521.36	TOW	11/17/89	3
116	1016	477617.13	1379149.06	541.85	542.40		540.70	21.08	520.77	TOW	12/13/89	3
118	1018	479450.19	1378661.69	572.79	573.45		571.50	11.59	561.20	TOW	01/09/88	3
118	1018	479450.19	1378661.69	572.79	573.45		571.50	7.08	565.71	TOW	02/10/88	3
118	1018	479450.19	1378661.69	572.79	573.45		571.50	3.00	569.79	TOW	03/09/88	3
118	1018	479450.19	1378661.69	572.79	573.45		571.50	4.89	567.90	TOW	04/11/88	3
118	1018	479450.19	1378661.69	572.79	573.45		571.50	7.54	565.25	TOW	05/10/88	3
118	1018	479450.19	1378661.69	572.79	573.45		571.50	9.15	563.64	TOW	06/08/88	3
118	1018	479450.19	1378661.69	572.79	573.45		571.50	10.40	562.39	TOW	07/08/88	3
118	1018	479450.19	1378661.69	572.79	573.45		571.50	11.15	561.64	TOW	08/06/88	3
118	1018	479450.19	1378661.69	572.79	573.45		571.50	11.88	560.91	TOW	09/09/88	3
118	1018	479450.19	1378661.69	572.79	573.45		571.50	12.36	560.43	TOW	10/09/88	3
118	1018	479450.19	1378661.69	572.79	573.45		571.50	12.72	560.07	TOW	11/08/88	3
118	1018	479450.19	1378661.69	572.79	573.45		571.50	12.97	559.82	TOW	12/12/88	3
118	1018	479450.19	1378661.69	572.79	573.45		571.50	11.83	560.96	TOW	01/09/89	3
118	1018	479450.19	1378661.69	572.79	573.45		571.50	10.61	562.18	TOW	02/09/89	3
118	1018	479450.19	1378661.69	572.79	573.45		571.50	4.01	568.78	TOW	03/10/89	3
118	1018	479450.19	1378661.69	572.79	573.45		571.50	3.47	569.32	TOW	04/16/89	3
118	1018	479450.19	1378661.69	572.79	573.45		571.50	2.72	570.07	TOW	05/13/89	3
118	1018	479450.19	1378661.69	572.79	573.45		571.50	5.22	567.57	TOW	06/15/89	3
118	1018	479450.19	1378661.69	572.79	573.45		571.50	8.44	564.35	TOW	07/13/89	3
118	1018	479450.19	1378661.69	572.79	573.45		571.50	9.70	563.09	TOW	08/15/89	3
118	1018	479450.19	1378661.69	572.79	573.45		571.50	10.51	562.28	TOW	11/16/89	3
118	1018	479450.19	1378661.69	572.79	573.45		571.50	10.48	562.31	TOW	12/15/89	3
119	1019	481657.56	1379094.81	584.87	584.85		582.90	7.33	577.52	TOC	01/10/88	2
119	1019	481657.56	1379094.81	584.87	584.85		582.90	5.75	579.10	TOC	02/11/88	2
119	1019	481657.56	1379094.81	584.87	584.85		582.90	5.33	579.52	TOC	03/09/88	2
119	1019	481657.56	1379094.81	584.87	584.85		582.90	5.60	579.25	TOC	04/11/88	2
119	1019	481657.56	1379094.81	584.87	584.85		582.90	7.50	577.35	TOC	05/10/88	2
119	1019	481657.56	1379094.81	584.87	584.85		582.90	8.00	576.85	TOC	06/08/88	2
119	1019	481657.56	1379094.81	584.87	584.85		582.90	8.63	576.22	TOC	07/09/88	2
119	1019	481657.56	1379094.81	584.87	584.85		582.90	7.52	577.33	TOC	08/07/88	2
119	1019	481657.56	1379094.81	584.87	584.85		582.90	7.61	577.24	TOC	09/09/88	2
119	1019	481657.56	1379094.81	584.87	584.85		582.90	8.25	576.60	TOC	10/08/88	2
119	1019	481657.56	1379094.81	584.87	584.85		582.90	7.58	577.27	TOC	11/09/88	2
119	1019	481657.56	1379094.81	584.87	584.85		582.90	7.52	577.33	TOC	12/13/88	2

1 = PRODUCTION AREA 2 = WASTE STOR. AREA 3 = ON-SITE 4 = OFF-SITE RI/FS 5 = OFF-SITE PRIVATE 6 = OFF-SITE S.O.W.C

WATER ELEVATION REPORT FOR 01/01/88 - 12/31/89

REPORT DATE : 02/07/90

OLD/ASSIGNED WELL ID	RIFS WELL ID	NORTH COORDINATE	EAST COORDINATE	TOP OF WELL (MSL)	TOP OF CASING (MSL)	GROUND LEVEL (MSL)	CONCRETE LEVEL (MSL)	READING	WATER ELEV. (MSL)	REF. POINT	DATE READ	TYPE OF WELL(*)
119	1019	481657.56	1379094.81	584.87	584.85		582.90	5.68	579.17	TOC	01/10/89	2
119	1019	481657.56	1379094.81	584.87	584.85		582.90	6.57	578.28	TOC	02/10/89	2
119	1019	481657.56	1379094.81	584.87	584.85		582.90	5.22	579.63	TOC	03/11/89	2
119	1019	481657.56	1379094.81	584.87	584.85		582.90	6.09	578.76	TOC	04/15/89	2
119	1019	481657.56	1379094.81	584.87	584.85		582.90	5.63	579.22	TOC	05/14/89	2
119	1019	481657.56	1379094.81	584.87	584.85		582.90	5.52	579.33	TOC	06/14/89	2
119	1019	481657.56	1379094.81	584.87	584.85		582.90	7.30	577.55	TOC	07/14/89	2
119	1019	481657.56	1379094.81	584.87	584.85		582.90	3.55	581.30	TOC	11/17/89	2
119	1019	481657.56	1379094.81	584.87	584.85		582.90	7.69	577.16	TOC	12/19/89	2
120	1020	479160.31	1379581.20	574.67	574.76		573.30	5.26	569.50	TOC	01/10/88	3
120	1020	479160.31	1379581.20	574.67	574.76		573.30	3.08	571.68	TOC	02/10/88	3
120	1020	479160.31	1379581.20	574.67	574.76		573.30	2.42	572.34	TOC	03/09/88	3
120	1020	479160.31	1379581.20	574.67	574.76		573.30	3.18	571.58	TOC	04/11/88	3
120	1020	479160.31	1379581.20	574.67	574.76		573.30	5.10	569.66	TOC	05/10/88	3
120	1020	479160.31	1379581.20	574.67	574.76		573.30	6.18	568.58	TOC	06/08/88	3
120	1020	479160.31	1379581.20	574.67	574.76		573.30	7.51	567.16	TOM	07/09/88	3
120	1020	479160.31	1379581.20	574.67	574.76		573.30	7.58	567.18	TOC	08/06/88	3
120	1020	479160.31	1379581.20	574.67	574.76		573.30	8.25	566.51	TOC	09/09/88	3
120	1020	479160.31	1379581.20	574.67	574.76		573.30	8.78	565.98	TOC	10/09/88	3
120	1020	479160.31	1379581.20	574.67	574.76		573.30	6.34	568.42	TOC	11/08/88	3
120	1020	479160.31	1379581.20	574.67	574.76		573.30	5.85	568.91	TOC	12/12/88	3
20	1020	479160.31	1379581.20	574.67	574.76		573.30	3.08	571.68	TOC	01/09/89	3
120	1020	479160.31	1379581.20	574.67	574.76		573.30	3.75	571.01	TOC	02/09/89	3
120	1020	479160.31	1379581.20	574.67	574.76		573.30	2.45	572.31	TOC	03/10/89	3
120	1020	479160.31	1379581.20	574.67	574.76		573.30	3.29	571.47	TOC	04/16/89	3
120	1020	479160.31	1379581.20	574.67	574.76		573.30	2.93	571.83	TOC	05/14/89	3
120	1020	479160.31	1379581.20	574.67	574.76		573.30	2.70	572.06	TOC	06/15/89	3
120	1020	479160.31	1379581.20	574.67	574.76		573.30	5.09	569.67	TOC	07/13/89	3
120	1020	479160.31	1379581.20	574.67	574.76		573.30	2.86	571.90	TOC	11/16/89	3
120	1020	479160.31	1379581.20	574.67	574.76		573.30	5.20	569.56	TOC	12/15/89	3
121	1021	481566.49	1378897.27	585.42	585.52		584.00	N/A	N/A	N/A	01/10/88	2
121	1021	481566.49	1378897.27	585.42	585.52		584.00	4.04	581.48	TOC	02/11/88	2
121	1021	481566.49	1378897.27	585.42	585.52		584.00	3.42	582.10	TOC	03/09/88	2
121	1021	481566.49	1378897.27	585.42	585.52		584.00	3.80	581.72	TOC	04/11/88	2
121	1021	481566.49	1378897.27	585.42	585.52		584.00	5.11	580.41	TOC	05/10/88	2
121	1021	481566.49	1378897.27	585.42	585.52		584.00	5.90	579.62	TOC	06/08/88	2
121	1021	481566.49	1378897.27	585.42	585.52		584.00	6.85	578.67	TOC	07/09/88	2
121	1021	481566.49	1378897.27	585.42	585.52		584.00	4.97	580.55	TOC	08/07/88	2
121	1021	481566.49	1378897.27	585.42	585.52		584.00	5.35	580.17	TOC	09/10/88	2
121	1021	481566.49	1378897.27	585.42	585.52		584.00	6.20	579.32	TOC	10/08/88	2
121	1021	481566.49	1378897.27	585.42	585.52		584.00	6.17	579.35	TOC	11/09/88	2
121	1021	481566.49	1378897.27	585.42	585.52		584.00	7.27	578.25	TOC	12/13/88	2
121	1021	481566.49	1378897.27	585.42	585.52		584.00	7.20	578.32	TOC	01/10/89	2
121	1021	481566.49	1378897.27	585.42	585.52		584.00	7.35	578.17	TOC	02/10/89	2
121	1021	481566.49	1378897.27	585.42	585.52		584.00	6.50	579.02	TOC	03/11/89	2
121	1021	481566.49	1378897.27	585.42	585.52		584.00	6.84	578.68	TOC	04/15/89	2

1 = PRODUCTION AREA 2 = WASTE STOR. AREA 3 = ON-SITE 4 = OFF-SITE RI/FS 5 = OFF-SITE PRIVATE 6 = OFF-SITE S.O.W.C

WATER ELEVATION REPORT FOR 01/01/88 - 12/31/89

REPORT DATE : 02/07/90

OLD/ASSIGNED WELL ID	RIFS WELL ID	NORTH COORDINATE	EAST COORDINATE	TOP OF WELL (MSL)	TOP OF CASING (MSL)	GROUND LEVEL (MSL)	CONCRETE LEVEL (MSL)	READING	WATER ELEV. (MSL)	REF. POINT	DATE READ	TYPE OF WELL(*)
121	1021	481566.49	1378897.27	585.42	585.52		584.00	6.60	578.92	TOC	05/14/89	2
121	1021	481566.49	1378897.27	585.42	585.52		584.00	5.74	579.78	TOC	06/14/89	2
121	1021	481566.49	1378897.27	585.42	585.52		584.00	6.51	579.01	TOC	07/14/89	2
121	1021	481566.49	1378897.27	585.42	585.52		584.00	6.30	579.22	TOC	11/17/89	2
121	1021	481566.49	1378897.27	585.42	585.52		584.00	6.89	578.63	TOC	12/19/89	2
122	1022	481706.61	1378686.67	588.55	588.70		586.70	7.46	581.24	TOC	01/10/88	2
122	1022	481706.61	1378686.67	588.55	588.70		586.70	5.38	583.32	TOC	02/11/88	2
122	1022	481706.61	1378686.67	588.55	588.70		586.70	5.57	583.13	TOC	03/09/88	2
122	1022	481706.61	1378686.67	588.55	588.70		586.70	6.12	582.58	TOC	04/11/88	2
122	1022	481706.61	1378686.67	588.55	588.70		586.70	8.02	580.68	TOC	05/10/88	2
122	1022	481706.61	1378686.67	588.55	588.70		586.70	8.66	580.04	TOC	06/08/88	2
122	1022	481706.61	1378686.67	588.55	588.70		586.70	10.25	578.45	TOC	07/09/88	2
122	1022	481706.61	1378686.67	588.55	588.70		586.70	9.25	579.45	TOC	08/07/88	2
122	1022	481706.61	1378686.67	588.55	588.70		586.70	9.93	578.77	TOC	09/10/88	2
122	1022	481706.61	1378686.67	588.55	588.70		586.70	10.00	578.70	TOC	10/08/88	2
122	1022	481706.61	1378686.67	588.55	588.70		586.70	9.46	579.24	TOC	11/09/88	2
122	1022	481706.61	1378686.67	588.55	588.70		586.70	9.62	579.08	TOC	12/13/88	2
122	1022	481706.61	1378686.67	588.55	588.70		586.70	9.58	579.12	TOC	01/10/89	2
122	1022	481706.61	1378686.67	588.55	588.70		586.70	9.55	579.15	TOC	02/10/89	2
122	1022	481706.61	1378686.67	588.55	588.70		586.70	8.91	579.79	TOC	03/11/89	2
122	1022	481706.61	1378686.67	588.55	588.70		586.70	8.50	580.20	TOC	04/15/89	2
2	1022	481706.61	1378686.67	588.55	588.70		586.70	7.61	581.09	TOC	05/14/89	2
122	1022	481706.61	1378686.67	588.55	588.70		586.70	5.84	582.86	TOC	06/14/89	2
122	1022	481706.61	1378686.67	588.55	588.70		586.70	7.28	581.42	TOC	07/14/89	2
122	1022	481706.61	1378686.67	588.55	588.70		586.70	8.66	580.04	TOC	11/17/89	2
122	1022	481706.61	1378686.67	588.55	588.70		586.70	6.50	582.20	TOC	12/19/89	2
124	1024	482481.12	1378892.92	582.54	582.82	580.2		11.65	570.89	TOW	01/09/88	3
124	1024	482481.12	1378892.92	582.54	582.82	580.2		8.17	574.37	TOW	02/10/88	3
124	1024	482481.12	1378892.92	582.54	582.82	580.2		2.61	579.93	TOW	03/09/88	3
124	1024	482481.12	1378892.92	582.54	582.82	580.2		3.85	578.69	TOW	04/11/88	3
124	1024	482481.12	1378892.92	582.54	582.82	580.2		10.08	572.46	TOW	05/10/88	3
124	1024	482481.12	1378892.92	582.54	582.82	580.2		10.60	571.94	TOW	06/08/88	3
124	1024	482481.12	1378892.92	582.54	582.82	580.2		11.29	571.25	TOW	07/08/88	3
124	1024	482481.12	1378892.92	582.54	582.82	580.2		11.68	570.86	TOW	08/06/88	3
124	1024	482481.12	1378892.92	582.54	582.82	580.2		12.10	570.44	TOW	09/10/88	3
124	1024	482481.12	1378892.92	582.54	582.82	580.2		12.40	570.14	TOW	10/09/88	3
124	1024	482481.12	1378892.92	582.54	582.82	580.2		12.64	569.90	TOW	11/08/88	3
124	1024	482481.12	1378892.92	582.54	582.82	580.2		12.73	569.81	TOW	12/12/88	3
124	1024	482481.12	1378892.92	582.54	582.82	580.2		5.97	576.57	TOW	01/10/89	3
124	1024	482481.12	1378892.92	582.54	582.82	580.2		7.05	575.49	TOW	02/09/89	3
124	1024	482481.12	1378892.92	582.54	582.82	580.2		2.52	580.02	TOW	03/10/89	3
124	1024	482481.12	1378892.92	582.54	582.82	580.2		4.09	578.45	TOW	04/15/89	3
124	1024	482481.12	1378892.92	582.54	582.82	580.2		3.38	579.16	TOW	05/14/89	3
124	1024	482481.12	1378892.92	582.54	582.82	580.2		4.09	578.45	TOW	06/15/89	3
124	1024	482481.12	1378892.92	582.54	582.82	580.2		10.42	572.12	TOW	07/14/89	3
124	1024	482481.12	1378892.92	582.54	582.82	580.2		11.10	571.44	TOW	08/15/89	3

* = PRODUCTION AREA 2 = WASTE STOR. AREA 3 = ON-SITE 4 = OFF-SITE RI/FS 5 = OFF-SITE PRIVATE 6 = OFF-SITE S.O.W.C

WATER ELEVATION REPORT FOR 01/01/88 - 12/31/89

REPORT DATE : 02/07/90

OLD/ASSIGNED WELL ID	RIFS WELL ID	NORTH COORDINATE	EAST COORDINATE	TOP OF WELL (MSL)	TOP OF CASING (MSL)	GROUND LEVEL (MSL)	CONCRETE LEVEL (MSL)	READING	WATER ELEV. (MSL)	REF. POINT	DATE READ	TYPE OF WELL(*)
124	1024	482481.12	1378892.92	582.54	582.82	580.2		5.75	576.79	TOW	11/16/89	3
124	1024	482481.12	1378892.92	582.54	582.82	580.2		10.81	571.73	TOW	12/15/89	3
125	1025	482021.82	1378309.45	582.99	583.51		581.30	13.17	569.82	TOW	02/11/88	2
125	1025	482021.82	1378309.45	582.99	583.51		581.30	12.66	570.33	TOW	03/09/88	2
125	1025	482021.82	1378309.45	582.99	583.51		581.30	12.95	570.04	TOW	04/11/88	2
125	1025	482021.82	1378309.45	582.99	583.51		581.30	21.45	561.54	TOW	05/10/88	2
125	1025	482021.82	1378309.45	582.99	583.51		581.30	14.65	568.34	TOW	06/08/88	2
125	1025	482021.82	1378309.45	582.99	583.51		581.30	12.14	570.85	TOW	07/09/88	2
125	1025	482021.82	1378309.45	582.99	583.51		581.30	11.92	571.07	TOW	08/07/88	2
125	1025	482021.82	1378309.45	582.99	583.51		581.30	11.83	571.16	TOW	09/09/88	2
125	1025	482021.82	1378309.45	582.99	583.51		581.30	12.11	570.88	TOW	10/08/88	2
125	1025	482021.82	1378309.45	582.99	583.51		581.30	12.24	570.75	TOW	11/09/88	2
125	1025	482021.82	1378309.45	582.99	583.51		581.30	12.36	570.63	TOW	12/13/88	2
125	1025	482021.82	1378309.45	582.99	583.51		581.30	12.65	570.34	TOW	01/10/89	2
125	1025	482021.82	1378309.45	582.99	583.51		581.30	19.47	563.52	TOW	02/10/89	2
125	1025	482021.82	1378309.45	582.99	583.51		581.30	12.51	570.48	TOW	03/11/89	2
125	1025	482021.82	1378309.45	582.99	583.51		581.30	13.10	569.89	TOW	04/15/89	2
125	1025	482021.82	1378309.45	582.99	583.51		581.30	11.62	571.37	TOW	05/14/89	2
125	1025	482021.82	1378309.45	582.99	583.51		581.30	11.26	571.73	TOW	06/14/89	2
125	1025	482021.82	1378309.45	582.99	583.51		581.30	11.24	571.75	TOW	07/14/89	2
125	1025	482021.82	1378309.45	582.99	583.51		581.30	11.37	571.62	TOW	11/17/89	2
125	1025	482021.82	1378309.45	582.99	583.51		581.30	12.15	570.84	TOW	12/19/89	2
127	1027	481980.78	1379319.44	585.02	585.57	583.0		9.51	575.51	TOW	01/10/88	2
127	1027	481980.78	1379319.44	585.02	585.57	583.0		8.38	576.64	TOW	02/11/88	2
127	1027	481980.78	1379319.44	585.02	585.57	583.0		7.41	577.61	TOW	03/08/88	2
127	1027	481980.78	1379319.44	585.02	585.57	583.0		7.93	577.09	TOW	04/11/88	2
127	1027	481980.78	1379319.44	585.02	585.57	583.0		9.98	575.04	TOW	05/10/88	2
127	1027	481980.78	1379319.44	585.02	585.57	583.0		10.67	574.35	TOW	06/08/88	2
127	1027	481980.78	1379319.44	585.02	585.57	583.0		11.40	573.62	TOW	07/09/88	2
127	1027	481980.78	1379319.44	585.02	585.57	583.0		11.11	573.91	TOW	08/07/88	2
127	1027	481980.78	1379319.44	585.02	585.57	583.0		11.08	573.94	TOW	09/10/88	2
127	1027	481980.78	1379319.44	585.02	585.57	583.0		11.40	573.62	TOW	10/08/88	2
127	1027	481980.78	1379319.44	585.02	585.57	583.0		10.28	574.74	TOW	11/09/88	2
127	1027	481980.78	1379319.44	585.02	585.57	583.0		9.82	575.20	TOW	12/13/88	2
127	1027	481980.78	1379319.44	585.02	585.57	583.0		7.97	577.05	TOW	01/10/89	2
127	1027	481980.78	1379319.44	585.02	585.57	583.0		9.04	575.98	TOW	02/10/89	2
127	1027	481980.78	1379319.44	585.02	585.57	583.0		7.57	577.45	TOW	03/11/89	2
127	1027	481980.78	1379319.44	585.02	585.57	583.0		8.48	576.54	TOW	04/15/89	2
127	1027	481980.78	1379319.44	585.02	585.57	583.0		8.31	576.71	TOW	05/14/89	2
127	1027	481980.78	1379319.44	585.02	585.57	583.0		8.14	576.88	TOW	06/14/89	2
127	1027	481980.78	1379319.44	585.02	585.57	583.0		9.69	575.33	TOW	07/14/89	2
127	1027	481980.78	1379319.44	585.02	585.57	583.0		8.48	576.54	TOW	11/17/89	2
127	1027	481980.78	1379319.44	585.02	585.57	583.0		10.19	574.83	TOW	12/19/89	2
1028	1028	481821.60	1378158.07	588.41	589.01		586.60	29.30	559.11	TOW	03/09/88	2
1028	1028	481821.60	1378158.07	588.41	589.01		586.60	29.50	558.91	TOW	04/11/88	2
1028	1028	481821.60	1378158.07	588.41	589.01		586.60	32.18	556.23	TOW	05/10/88	2

= PRODUCTION AREA 2 = WASTE STOR. AREA 3 = ON-SITE 4 = OFF-SITE RI/FS 5 = OFF-SITE PRIVATE 6 = OFF-SITE S.O.W.C

WATER ELEVATION REPORT FOR 01/01/88 - 12/31/89

REPORT DATE : 02/07/90

OLD/ASSIGNED WELL ID	RIFS WELL ID	NORTH COORDINATE	EAST COORDINATE	TOP OF WELL (MSL)	TOP OF CASING (MSL)	GROUND LEVEL (MSL)	CONCRETE LEVEL (MSL)	READING	WATER ELEV. (MSL)	REF. POINT	DATE READ	TYPE OF WELL(*)
1028	1028	481821.60	1378158.07	588.41	589.01		586.60	31.18	557.23	TOW	06/08/88	2
1028	1028	481821.60	1378158.07	588.41	589.01		586.60	30.87	557.54	TOW	07/09/88	2
1028	1028	481821.60	1378158.07	588.41	589.01		586.60	30.84	557.57	TOW	08/07/88	2
1028	1028	481821.60	1378158.07	588.41	589.01		586.60	32.26	556.15	TOW	09/09/88	2
1028	1028	481821.60	1378158.07	588.41	589.01		586.60	31.76	556.65	TOW	10/08/88	2
1028	1028	481821.60	1378158.07	588.41	589.01		586.60	31.55	556.86	TOW	11/09/88	2
1028	1028	481821.60	1378158.07	588.41	589.01		586.60	32.14	556.27	TOW	12/13/88	2
1028	1028	481821.60	1378158.07	588.41	589.01		586.60	30.50	557.91	TOW	01/10/89	2
1028	1028	481821.60	1378158.07	588.41	589.01		586.60	29.93	558.48	TOW	02/10/89	2
1028	1028	481821.60	1378158.07	588.41	589.01		586.60	31.57	556.84	TOW	03/11/89	2
1028	1028	481821.60	1378158.07	588.41	589.01		586.60	29.54	558.87	TOW	04/15/89	2
1028	1028	481821.60	1378158.07	588.41	589.01		586.60	29.29	559.12	TOW	05/14/89	2
1028	1028	481821.60	1378158.07	588.41	589.01		586.60	30.10	558.31	TOW	06/14/89	2
1028	1028	481821.60	1378158.07	588.41	589.01		586.60	30.92	557.49	TOW	07/14/89	2
1028	1028	481821.60	1378158.07	588.41	589.01		586.60	30.56	557.85	TOW	11/17/89	2
1028	1028	481821.60	1378158.07	588.41	589.01		586.60	30.49	557.92	TOW	12/19/89	2
129	1029	480826.11	1378398.38	578.70	579.06	577.3	577.38	25.02	553.68	TOW	01/09/88	3
129	1029	480826.11	1378398.38	578.70	579.06	577.3	577.38	23.20	555.50	TOW	02/10/88	3
129	1029	480826.11	1378398.38	578.70	579.06	577.3	577.38	21.38	557.32	TOW	03/09/88	3
129	1029	480826.11	1378398.38	578.70	579.06	577.3	577.38	27.71	550.99	TOW	04/11/88	3
129	1029	480826.11	1378398.38	578.70	579.06	577.3	577.38	24.02	554.68	TOW	05/10/88	3
129	1029	480826.11	1378398.38	578.70	579.06	577.3	577.38	21.98	556.72	TOW	06/08/88	3
129	1029	480826.11	1378398.38	578.70	579.06	577.3	577.38	21.52	557.18	TOW	07/08/88	3
129	1029	480826.11	1378398.38	578.70	579.06	577.3	577.38	25.00	553.70	TOW	08/06/88	3
129	1029	480826.11	1378398.38	578.70	579.06	577.3	577.38	24.05	554.65	TOW	09/09/88	3
129	1029	480826.11	1378398.38	578.70	579.06	577.3	577.38	23.78	554.92	TOW	10/08/88	3
129	1029	480826.11	1378398.38	578.70	579.06	577.3	577.38	26.22	552.48	TOW	11/08/88	3
129	1029	480826.11	1378398.38	578.70	579.06	577.3	577.38	24.22	554.48	TOW	12/12/88	3
129	1029	480826.11	1378398.38	578.70	579.06	577.3	577.38	22.44	556.26	TOW	01/09/89	3
129	1029	480826.11	1378398.38	578.70	579.06	577.3	577.38	23.39	555.31	TOW	02/09/89	3
129	1029	480826.11	1378398.38	578.70	579.06	577.3	577.38	20.17	558.53	TOW	03/10/89	3
129	1029	480826.11	1378398.38	578.70	579.06	577.3	577.38	25.88	552.82	TOW	04/15/89	3
129	1029	480826.11	1378398.38	578.70	579.06	577.3	577.38	19.56	559.14	TOW	05/13/89	3
129	1029	480826.11	1378398.38	578.70	579.06	577.3	577.38	16.24	562.46	TOW	06/15/89	3
129	1029	480826.11	1378398.38	578.70	579.06	577.3	577.38	15.78	562.92	TOW	07/14/89	3
129	1029	480826.11	1378398.38	578.70	579.06	577.3	577.38	16.71	561.99	TOW	08/15/89	3
129	1029	480826.11	1378398.38	578.70	579.06	577.3	577.38	17.66	561.04	TOW	11/16/89	3
129	1029	480826.11	1378398.38	578.70	579.06	577.3	577.38	22.60	556.10	TOW	12/15/89	3
1030	1030	481232.32	1378976.42	577.99	578.52	575.9		N/A	N/A	N/A	04/11/88	2
1030	1030	481232.32	1378976.42	577.99	578.52	575.9		N/A	N/A	N/A	05/10/88	2
1030	1030	481232.32	1378976.42	577.99	578.52	575.9		N/A	N/A	N/A	06/08/88	2
1030	1030	481232.32	1378976.42	577.99	578.52	575.9		31.92	546.07	TOW	07/09/88	2
1030	1030	481232.32	1378976.42	577.99	578.52	575.9		31.19	546.80	TOW	08/07/88	2
1030	1030	481232.32	1378976.42	577.99	578.52	575.9		30.36	547.63	TOW	09/09/88	2
1030	1030	481232.32	1378976.42	577.99	578.52	575.9		29.66	548.33	TOW	10/08/88	2
1030	1030	481232.32	1378976.42	577.99	578.52	575.9		28.98	549.01	TOW	11/09/88	2

1 = PRODUCTION AREA 2 = WASTE STOR. AREA 3 = ON-SITE 4 = OFF-SITE RI/FS 5 = OFF-SITE PRIVATE 6 = OFF-SITE S.O.W.C

WATER ELEVATION REPORT FOR 01/01/88 - 12/31/89

REPORT DATE : 02/07/90

OLD/ASSIGNED WELL ID	RIFS WELL ID	NORTH COORDINATE	EAST COORDINATE	TOP OF WELL (MSL)	TOP OF CASING (MSL)	GROUND LEVEL (MSL)	CONCRETE LEVEL (MSL)	READING	WATER ELEV. (MSL)	REF. POINT	DATE READ	TYPE OF WELL(*)
1030	1030	481232.32	1378976.42	577.99	578.52	575.9		29.94	548.05	TOW	12/13/88	2
1030	1030	481232.32	1378976.42	577.99	578.52	575.9		29.64	548.35	TOW	01/10/89	2
1030	1030	481232.32	1378976.42	577.99	578.52	575.9		29.41	548.58	TOW	02/10/89	2
1030	1030	481232.32	1378976.42	577.99	578.52	575.9		30.46	547.53	TOW	03/11/89	2
1030	1030	481232.32	1378976.42	577.99	578.52	575.9		30.72	547.27	TOW	04/15/89	2
1030	1030	481232.32	1378976.42	577.99	578.52	575.9		30.40	547.59	TOW	05/14/89	2
1030	1030	481232.32	1378976.42	577.99	578.52	575.9		30.10	547.89	TOW	06/14/89	2
1030	1030	481232.32	1378976.42	577.99	578.52	575.9		30.18	547.81	TOW	07/14/89	2
1030	1030	481232.32	1378976.42	577.99	578.52	575.9		14.36	563.63	TOW	11/17/89	2
131	1031	481167.08	1378136.55	577.75	578.37		576.30	25.02	552.73	TOW	04/11/88	2
131	1031	481167.08	1378136.55	577.75	578.37		576.30	25.10	552.65	TOW	05/10/88	2
131	1031	481167.08	1378136.55	577.75	578.37		576.30	25.25	552.50	TOW	06/08/88	2
131	1031	481167.08	1378136.55	577.75	578.37		576.30	25.57	552.18	TOW	07/09/88	2
131	1031	481167.08	1378136.55	577.75	578.37		576.30	25.40	552.35	TOW	08/07/88	2
131	1031	481167.08	1378136.55	577.75	578.37		576.30	25.46	552.29	TOW	09/09/88	2
131	1031	481167.08	1378136.55	577.75	578.37		576.30	25.65	552.10	TOW	10/08/88	2
131	1031	481167.08	1378136.55	577.75	578.37		576.30	25.69	552.06	TOW	11/09/88	2
131	1031	481167.08	1378136.55	577.75	578.37		576.30	25.50	552.25	TOW	12/13/88	2
131	1031	481167.08	1378136.55	577.75	578.37		576.30	25.40	552.35	TOW	01/10/89	2
131	1031	481167.08	1378136.55	577.75	578.37		576.30	25.21	552.54	TOW	02/10/89	2
131	1031	481167.08	1378136.55	577.75	578.37		576.30	25.00	552.75	TOW	03/11/89	2
131	1031	481167.08	1378136.55	577.75	578.37		576.30	N/A	N/A	N/A	04/15/89	2
131	1031	481167.08	1378136.55	577.75	578.37		576.30	24.87	552.88	TOW	05/14/89	2
131	1031	481167.08	1378136.55	577.75	578.37		576.30	25.03	552.72	TOW	06/14/89	2
131	1031	481167.08	1378136.55	577.75	578.37		576.30	25.49	552.26	TOW	07/14/89	2
131	1031	481167.08	1378136.55	577.75	578.37		576.30	25.12	552.63	TOW	11/17/89	2
131	1031	481167.08	1378136.55	577.75	578.37		576.30	25.07	552.68	TOW	12/19/89	2
132	1032	480515.31	1378296.81	570.75	571.25	569.3		10.46	560.29	TOW	01/09/88	3
132	1032	480515.31	1378296.81	570.75	571.25	569.3		9.31	561.44	TOW	02/10/88	3
132	1032	480515.31	1378296.81	570.75	571.25	569.3		8.32	562.43	TOW	03/09/88	3
132	1032	480515.31	1378296.81	570.75	571.25	569.3		8.76	561.99	TOW	04/11/88	3
132	1032	480515.31	1378296.81	570.75	571.25	569.3		10.53	560.22	TOW	05/10/88	3
132	1032	480515.31	1378296.81	570.75	571.25	569.3		11.26	559.51	TOW	06/08/88	3
132	1032	480515.31	1378296.81	570.75	571.25	569.3		11.46	559.29	TOW	07/08/88	3
132	1032	480515.31	1378296.81	570.75	571.25	569.3		11.15	559.60	TOW	08/06/88	3
132	1032	480515.31	1378296.81	570.75	571.25	569.3		11.06	559.69	TOW	09/09/88	3
132	1032	480515.31	1378296.81	570.75	571.25	569.3		11.52	559.23	TOW	10/09/88	3
132	1032	480515.31	1378296.81	570.75	571.25	569.3		10.62	560.13	TOW	11/08/88	3
132	1032	480515.31	1378296.81	570.75	571.25	569.3		11.42	559.33	TOW	12/12/88	3
132	1032	480515.31	1378296.81	570.75	571.25	569.3		8.89	561.86	TOW	01/09/89	3
132	1032	480515.31	1378296.81	570.75	571.25	569.3		10.22	560.53	TOW	02/09/89	3
132	1032	480515.31	1378296.81	570.75	571.25	569.3		7.77	562.98	TOW	03/10/89	3
132	1032	480515.31	1378296.81	570.75	571.25	569.3		8.91	561.84	TOW	04/15/89	3
132	1032	480515.31	1378296.81	570.75	571.25	569.3		9.33	561.42	TOW	05/13/89	3
132	1032	480515.31	1378296.81	570.75	571.25	569.3		10.60	560.15	TOW	06/15/89	3
132	1032	480515.31	1378296.81	570.75	571.25	569.3		11.52	559.23	TOW	07/14/89	3

1 = PRODUCTION AREA 2 = WASTE STOR. AREA 3 = ON-SITE 4 = OFF-SITE RI/FS 5 = OFF-SITE PRIVATE 6 = OFF-SITE S.O.W.C

WATER ELEVATION REPORT FOR 01/01/88 - 12/31/89
REPORT DATE : 02/07/90

OLD/ASSIGNED WELL ID	RIFS WELL ID	NORTH COORDINATE	EAST COORDINATE	TOP OF WELL (MSL)	TOP OF CASING (MSL)	GROUND LEVEL (MSL)	CONCRETE LEVEL (MSL)	READING	WATER ELEV. (MSL)	REF. POINT	DATE READ	TYPE OF WELL(*)
132	1032	480515.31	1378296.81	570.75	571.25	569.3		11.55	559.20	TOW	08/15/89	3
132	1032	480515.31	1378296.81	570.75	571.25	569.3		9.77	560.98	TOW	11/16/89	3
132	1032	480515.31	1378296.81	570.75	571.25	569.3		11.52	559.23	TOW	12/15/89	3
133	1033	480412.89	1378675.14	578.97	579.49	577.0		7.21	571.76	TOW	05/10/88	2
133	1033	480412.89	1378675.14	578.97	579.49	577.0		8.68	570.29	TOW	06/08/88	2
133	1033	480412.89	1378675.14	578.97	579.49	577.0		9.97	569.00	TOW	07/09/88	2
133	1033	480412.89	1378675.14	578.97	579.49	577.0		10.57	568.40	TOW	08/07/88	2
133	1033	480412.89	1378675.14	578.97	579.49	577.0		10.99	567.98	TOW	09/09/88	2
133	1033	480412.89	1378675.14	578.97	579.49	577.0		11.25	567.72	TOW	10/08/88	2
133	1033	480412.89	1378675.14	578.97	579.49	577.0		10.69	568.28	TOW	11/09/88	2
133	1033	480412.89	1378675.14	578.97	579.49	577.0		8.88	570.09	TOW	12/13/88	2
133	1033	480412.89	1378675.14	578.97	579.49	577.0		3.02	575.95	TOW	01/10/89	2
133	1033	480412.89	1378675.14	578.97	579.49	577.0		4.94	574.03	TOW	02/10/89	2
133	1033	480412.89	1378675.14	578.97	579.49	577.0		2.22	576.75	TOW	03/11/89	2
133	1033	480412.89	1378675.14	578.97	579.49	577.0		4.12	574.85	TOW	04/15/89	2
133	1033	480412.89	1378675.14	578.97	579.49	577.0		3.66	575.31	TOW	05/14/89	2
133	1033	480412.89	1378675.14	578.97	579.49	577.0		3.00	575.97	TOW	06/14/89	2
133	1033	480412.89	1378675.14	578.97	579.49	577.0		N/A	N/A	N/A	07/14/89	2
133	1033	480412.89	1378675.14	578.97	579.49	577.0		3.21	575.76	TOW	11/17/89	2
133	1033	480412.89	1378675.14	578.97	579.49	577.0		N/A	N/A	N/A	12/19/89	2
134	1034	480240.85	1378410.28	571.29	571.74	569.2		3.10	568.19	TOW	04/11/88	3
34	1034	480240.85	1378410.28	571.29	571.74	569.2		5.35	565.94	TOW	05/10/88	3
134	1034	480240.85	1378410.28	571.29	571.74	569.2		7.26	564.03	TOW	06/08/88	3
134	1034	480240.85	1378410.28	571.29	571.74	569.2		8.95	562.34	TOW	07/08/88	3
134	1034	480240.85	1378410.28	571.29	571.74	569.2		9.80	561.49	TOW	08/06/88	3
134	1034	480240.85	1378410.28	571.29	571.74	569.2		10.50	560.79	TOW	09/09/88	3
134	1034	480240.85	1378410.28	571.29	571.74	569.2		10.86	560.43	TOW	10/09/88	3
134	1034	480240.85	1378410.28	571.29	571.74	569.2		12.49	558.80	TOW	11/08/88	3
134	1034	480240.85	1378410.28	571.29	571.74	569.2		7.02	564.27	TOW	12/12/88	3
134	1034	480240.85	1378410.28	571.29	571.74	569.2		3.47	567.82	TOW	01/09/89	3
134	1034	480240.85	1378410.28	571.29	571.74	569.2		4.03	567.26	TOW	02/09/89	3
134	1034	480240.85	1378410.28	571.29	571.74	569.2		2.09	569.20	TOW	03/10/89	3
134	1034	480240.85	1378410.28	571.29	571.74	569.2		3.07	568.22	TOW	04/15/89	3
134	1034	480240.85	1378410.28	571.29	571.74	569.2		2.60	568.69	TOW	05/13/89	3
134	1034	480240.85	1378410.28	571.29	571.74	569.2		2.90	568.39	TOW	06/15/89	3
134	1034	480240.85	1378410.28	571.29	571.74	569.2		5.16	566.13	TOW	07/14/89	3
134	1034	480240.85	1378410.28	571.29	571.74	569.2		6.54	564.75	TOW	08/15/89	3
134	1034	480240.85	1378410.28	571.29	571.74	569.2		3.20	568.09	TOW	11/16/89	3
134	1034	480240.85	1378410.28	571.29	571.74	569.2		12.37	558.92	TOW	12/15/89	3
135	1035	482290.60	1379710.46	586.19	586.65		584.80	7.80	578.39	TOW	05/10/88	3
135	1035	482290.60	1379710.46	586.19	586.65		584.80	8.73	577.46	TOW	06/08/88	3
135	1035	482290.60	1379710.46	586.19	586.65		584.80	10.10	576.09	TOW	07/09/88	3
135	1035	482290.60	1379710.46	586.19	586.65		584.80	9.24	576.95	TOW	08/07/88	3
135	1035	482290.60	1379710.46	586.19	586.65		584.80	9.61	576.58	TOW	09/10/88	3
135	1035	482290.60	1379710.46	586.19	586.65		584.80	10.28	575.91	TOW	10/08/88	3
135	1035	482290.60	1379710.46	586.19	586.65		584.80	9.73	576.46	TOW	11/09/88	3

1 = PRODUCTION AREA 2 = WASTE STOR. AREA 3 = ON-SITE 4 = OFF-SITE RI/FS 5 = OFF-SITE PRIVATE 6 = OFF-SITE S.O.W.C

WATER ELEVATION REPORT FOR 01/01/88 - 12/31/89

REPORT DATE : 02/07/90

C[illegible]SSIGNED [illegible]L ID	RIFS WELL ID	NORTH COORDINATE	EAST COORDINATE	TOP OF WELL (MSL)	TOP OF CASING (MSL)	GROUND LEVEL (MSL)	CONCRETE LEVEL (MSL)	READING	WATER ELEV. (MSL)	REF. POINT	DATE READ	TYPE OF WELL(*)
135	1035	482290.60	1379710.46	586.19	586.65		584.80	8.57	577.62	TOW	12/13/88	3
135	1035	482290.60	1379710.46	586.19	586.65		584.80	6.75	579.44	TOW	01/10/89	3
135	1035	482290.60	1379710.46	586.19	586.65		584.80	7.55	578.64	TOW	02/10/89	3
135	1035	482290.60	1379710.46	586.19	586.65		584.80	6.04	580.15	TOW	03/11/89	3
135	1035	482290.60	1379710.46	586.19	586.65		584.80	7.44	578.75	TOW	04/15/89	3
135	1035	482290.60	1379710.46	586.19	586.65		584.80	7.17	579.02	TOW	05/14/89	3
135	1035	482290.60	1379710.46	586.19	586.65		584.80	7.63	578.56	TOW	06/14/89	3
135	1035	482290.60	1379710.46	586.19	586.65		584.80	8.28	577.91	TOW	07/14/89	3
135	1035	482290.60	1379710.46	586.19	586.65		584.80	7.11	579.08	TOW	11/17/89	3
135	1035	482290.60	1379710.46	586.19	586.65		584.80	9.72	576.47	TOW	12/19/89	3
1037	1037	482151.80	1379796.65	590.82	591.22	588.6		37.50	553.32	TOW	03/09/88	3
1037	1037	482151.80	1379796.65	590.82	591.22	588.6		38.68	552.14	TOW	04/11/88	3
1037	1037	482151.80	1379796.65	590.82	591.22	588.6		39.69	551.13	TOW	05/10/88	3
1037	1037	482151.80	1379796.65	590.82	591.22	588.6		40.46	550.36	TOW	06/08/88	3
1037	1037	482151.80	1379796.65	590.82	591.22	588.6		40.70	550.12	TOW	07/09/88	3
1037	1037	482151.80	1379796.65	590.82	591.22	588.6		40.84	549.98	TOW	08/07/88	3
1037	1037	482151.80	1379796.65	590.82	591.22	588.6		40.93	549.89	TOW	09/10/88	3
1037	1037	482151.80	1379796.65	590.82	591.22	588.6		40.96	549.86	TOW	10/08/88	3
1037	1037	482151.80	1379796.65	590.82	591.22	588.6		40.95	549.87	TOW	11/09/88	3
1037	1037	482151.80	1379796.65	590.82	591.22	588.6		40.96	549.86	TOW	12/13/88	3
1037	1037	482151.80	1379796.65	590.82	591.22	588.6		40.95	549.87	TOW	01/10/89	3
1037	1037	482151.80	1379796.65	590.82	591.22	588.6		40.94	549.88	TOW	02/10/89	3
[illegible]	1037	482151.80	1379796.65	590.82	591.22	588.6		40.91	549.91	TOW	03/11/89	3
1037	1037	482151.80	1379796.65	590.82	591.22	588.6		N/A	N/A	N/A	04/15/89	3
1037	1037	482151.80	1379796.65	590.82	591.22	588.6		40.82	550.00	TOW	05/14/89	3
1037	1037	482151.80	1379796.65	590.82	591.22	588.6		40.89	549.93	TOW	06/14/89	3
1037	1037	482151.80	1379796.65	590.82	591.22	588.6		N/A	N/A	N/A	07/14/89	3
1037	1037	482151.80	1379796.65	590.82	591.22	588.6		N/A	N/A	N/A	11/17/89	3
138	1038	482055.43	1379622.44	584.09	584.61		582.40	15.11	568.98	TOW	03/09/88	2
138	1038	482055.43	1379622.44	584.09	584.61		582.40	14.88	569.21	TOW	04/11/88	2
138	1038	482055.43	1379622.44	584.09	584.61		582.40	15.00	569.09	TOW	05/10/88	2
138	1038	482055.43	1379622.44	584.09	584.61		582.40	14.90	569.19	TOW	06/08/88	2
138	1038	482055.43	1379622.44	584.09	584.61		582.40	15.15	568.94	TOW	07/09/88	2
138	1038	482055.43	1379622.44	584.09	584.61		582.40	15.03	569.06	TOW	08/07/88	2
138	1038	482055.43	1379622.44	584.09	584.61		582.40	15.29	568.80	TOW	09/10/88	2
138	1038	482055.43	1379622.44	584.09	584.61		582.40	15.36	568.73	TOW	10/08/88	2
138	1038	482055.43	1379622.44	584.09	584.61		582.40	15.27	568.82	TOW	11/09/88	2
138	1038	482055.43	1379622.44	584.09	584.61		582.40	15.31	568.78	TOW	12/13/88	2
138	1038	482055.43	1379622.44	584.09	584.61		582.40	15.67	568.42	TOW	01/10/89	2
138	1038	482055.43	1379622.44	584.09	584.61		582.40	16.82	567.27	TOW	02/10/89	2
138	1038	482055.43	1379622.44	584.09	584.61		582.40	17.25	566.84	TOW	03/11/89	2
138	1038	482055.43	1379622.44	584.09	584.61		582.40	15.47	568.62	TOW	04/15/89	2
138	1038	482055.43	1379622.44	584.09	584.61		582.40	15.41	568.68	TOW	05/14/89	2
138	1038	482055.43	1379622.44	584.09	584.61		582.40	15.35	568.74	TOW	06/14/89	2
138	1038	482055.43	1379622.44	584.09	584.61		582.40	15.22	568.87	TOW	07/14/89	2
138	1038	482055.43	1379622.44	584.09	584.61		582.40	14.55	569.54	TOW	12/19/89	2

[illegible]1 = PRODUCTION AREA 2 = WASTE STOR. AREA 3 = ON-SITE 4 = OFF-SITE RI/FS 5 = OFF-SITE PRIVATE 6 = OFF-SITE S.O.W.C

WATER ELEVATION REPORT FOR 01/01/88 - 12/31/89

REPORT DATE : 02/07/90

OLD/ASSIGNED WELL ID	RIFS WELL ID	NORTH COORDINATE	EAST COORDINATE	TOP OF WELL (MSL)	TOP OF CASING (MSL)	GROUND LEVEL (MSL)	CONCRETE LEVEL (MSL)	READING	WATER ELEV. (MSL)	REF. POINT	DATE READ	TYPE OF WELL(*)
139	1039	480729.12	1379659.05	579.27	579.81	577.4		5.44	573.83	TOW	05/10/88	2
139	1039	480729.12	1379659.05	579.27	579.81	577.4		5.73	573.54	TOW	06/08/88	2
139	1039	480729.12	1379659.05	579.27	579.81	577.4		6.10	573.17	TOW	07/09/88	2
139	1039	480729.12	1379659.05	579.27	579.81	577.4		5.34	573.93	TOW	08/07/88	2
139	1039	480729.12	1379659.05	579.27	579.81	577.4		5.10	574.17	TOW	09/10/88	2
139	1039	480729.12	1379659.05	579.27	579.81	577.4		5.62	573.65	TOW	10/08/88	2
139	1039	480729.12	1379659.05	579.27	579.81	577.4		4.92	574.35	TOW	11/09/88	2
139	1039	480729.12	1379659.05	579.27	579.81	577.4		5.47	573.80	TOW	12/13/88	2
139	1039	480729.12	1379659.05	579.27	579.81	577.4		4.49	574.78	TOW	01/10/89	2
139	1039	480729.12	1379659.05	579.27	579.81	577.4		5.06	574.21	TOW	02/10/89	2
139	1039	480729.12	1379659.05	579.27	579.81	577.4		3.89	575.38	TOW	03/11/89	2
139	1039	480729.12	1379659.05	579.27	579.81	577.4		4.64	574.63	TOW	04/15/89	2
139	1039	480729.12	1379659.05	579.27	579.81	577.4		4.40	574.87	TOW	05/14/89	2
139	1039	480729.12	1379659.05	579.27	579.81	577.4		3.84	575.43	TOW	06/14/89	2
139	1039	480729.12	1379659.05	579.27	579.81	577.4		5.21	574.06	TOW	07/14/89	2
139	1039	480729.12	1379659.05	579.27	579.81	577.4		4.33	574.94	TOW	11/17/89	2
139	1039	480729.12	1379659.05	579.27	579.81	577.4		5.30	573.97	TOW	12/19/89	2
141	1041	480550.15	1379798.62	583.13	583.62	581.3		9.50	573.63	TOW	05/10/88	2
141	1041	480550.15	1379798.62	583.13	583.62	581.3		9.94	573.19	TOW	06/08/88	2
141	1041	480550.15	1379798.62	583.13	583.62	581.3		10.45	572.68	TOW	07/09/88	2
141	1041	480550.15	1379798.62	583.13	583.62	581.3		9.45	573.68	TOW	08/07/88	2
141	1041	480550.15	1379798.62	583.13	583.62	581.3		9.13	574.00	TOW	09/10/88	2
141	1041	480550.15	1379798.62	583.13	583.62	581.3		9.92	573.21	TOW	10/08/88	2
141	1041	480550.15	1379798.62	583.13	583.62	581.3		8.70	574.43	TOW	11/09/88	2
141	1041	480550.15	1379798.62	583.13	583.62	581.3		9.64	573.49	TOW	12/13/88	2
141	1041	480550.15	1379798.62	583.13	583.62	581.3		7.95	575.18	TOW	01/10/89	2
141	1041	480550.15	1379798.62	583.13	583.62	581.3		9.10	574.03	TOW	02/10/89	2
141	1041	480550.15	1379798.62	583.13	583.62	581.3		7.39	575.74	TOW	03/11/89	2
141	1041	480550.15	1379798.62	583.13	583.62	581.3		8.55	574.58	TOW	04/15/89	2
141	1041	480550.15	1379798.62	583.13	583.62	581.3		8.18	574.95	TOW	05/14/89	2
141	1041	480550.15	1379798.62	583.13	583.62	581.3		7.56	575.57	TOW	06/14/89	2
141	1041	480550.15	1379798.62	583.13	583.62	581.3		9.35	573.78	TOW	07/14/89	2
141	1041	480550.15	1379798.62	583.13	583.62	581.3		N/A	N/A	N/A	11/17/89	2
141	1041	480550.15	1379798.62	583.13	583.62	581.3		9.31	573.82	TOW	12/19/89	2
142	1042	480388.77	1379543.23	576.46	577.17		575.40	5.82	570.64	TOW	05/10/88	2
142	1042	480388.77	1379543.23	576.46	577.17		575.40	6.10	570.36	TOW	06/08/88	2
142	1042	480388.77	1379543.23	576.46	577.17		575.40	6.05	570.41	TOW	07/09/88	2
142	1042	480388.77	1379543.23	576.46	577.17		575.40	5.45	571.01	TOW	08/07/88	2
142	1042	480388.77	1379543.23	576.46	577.17		575.40	5.26	571.20	TOW	09/10/88	2
142	1042	480388.77	1379543.23	576.46	577.17		575.40	5.87	570.39	TOW	10/08/88	2
142	1042	480388.77	1379543.23	576.46	577.17		575.40	4.50	571.96	TOW	11/09/88	2
142	1042	480388.77	1379543.23	576.46	577.17		575.40	5.35	571.11	TOW	12/13/88	2
142	1042	480388.77	1379543.23	576.46	577.17		575.40	2.07	574.39	TOW	01/10/89	2
142	1042	480388.77	1379543.23	576.46	577.17		575.40	4.43	572.03	TOW	02/10/89	2
142	1042	480388.77	1379543.23	576.46	577.17		575.40	1.67	574.79	TOW	03/11/89	2
142	1042	480388.77	1379543.23	576.46	577.17		575.40	3.61	572.85	TOW	04/15/89	2

1 = PRODUCTION AREA 2 = WASTE STOR. AREA 3 = ON-SITE 4 = OFF-SITE RI/FS 5 = OFF-SITE PRIVATE 6 = OFF-SITE S.O.W.C

WATER ELEVATION REPORT FOR 01/01/88 - 12/31/89

REPORT DATE : 02/07/90

OLD/ASSIGNED WELL ID	RIFS WELL ID	NORTH COORDINATE	EAST COORDINATE	TOP OF WELL (MSL)	TOP OF CASING (MSL)	GROUND LEVEL (MSL)	CONCRETE LEVEL (MSL)	READING	WATER ELEV. (MSL)	REF. POINT	DATE READ	TYPE OF WELL(*)
142	1042	480388.77	1379543.23	576.46	577.17		575.40	2.77	573.69	TOW	05/14/89	2
142	1042	480388.77	1379543.23	576.46	577.17		575.40	2.54	573.92	TOW	06/14/89	2
142	1042	480388.77	1379543.23	576.46	577.17		575.40	5.19	571.27	TOW	07/14/89	2
142	1042	480388.77	1379543.23	576.46	577.17		575.40	N/A	N/A	N/A	11/17/89	2
142	1042	480388.77	1379543.23	576.46	577.17		575.40	5.13	571.33	TOW	12/19/89	2
1045	1045	477134.69	1379751.49	547.59	548.15		546.20	N/A	N/A	N/A	01/09/88	3
1045	1045	477134.69	1379751.49	547.59	548.15		546.20	5.07		N/A	02/10/88	3
1045	1045	477134.69	1379751.49	547.59	548.15		546.20	4.71		N/A	03/09/88	3
1045	1045	477134.69	1379751.49	547.59	548.15		546.20	7.77		N/A	04/12/88	3
1045	1045	477134.69	1379751.49	547.59	548.15		546.20	8.49		N/A	05/10/88	3
1045	1045	477134.69	1379751.49	547.59	548.15		546.20	8.48		N/A	06/08/88	3
1045	1045	477134.69	1379751.49	547.59	548.15		546.20	8.62		N/A	07/08/88	3
1045	1045	477134.69	1379751.49	547.59	548.15		546.20	8.90		N/A	08/06/88	3
1045	1045	477134.69	1379751.49	547.59	548.15		546.20	9.40		N/A	09/09/88	3
1045	1045	477134.69	1379751.49	547.59	548.15		546.20	N/A	N/A	N/A	10/09/88	3
1045	1045	477134.69	1379751.49	547.59	548.15		546.20	N/A	N/A	N/A	11/08/88	3
1045	1045	477134.69	1379751.49	547.59	548.15		546.20	N/A	N/A	N/A	12/12/88	3
1045	1045	477134.69	1379751.49	547.59	548.15		546.20	4.70		N/A	01/09/89	3
1045	1045	477134.69	1379751.49	547.59	548.15		546.20	5.28		N/A	02/09/89	3
1045	1045	477134.69	1379751.49	547.59	548.15		546.20	4.59		N/A	03/10/89	3
1045	1045	477134.69	1379751.49	547.59	548.15		546.20	5.11		N/A	05/13/89	3
1045	1045	477134.69	1379751.49	547.59	548.15		546.20	5.00	542.59	TOW	06/15/89	3
1045	1045	477134.69	1379751.49	547.59	548.15		546.20	5.96	541.63	TOW	07/13/89	3
1045	1045	477134.69	1379751.49	547.59	548.15		546.20	6.24	541.35	TOW	11/17/89	3
1045	1045	477134.69	1379751.49	547.59	548.15		546.20	8.29	539.30	TOW	12/15/89	3
146	1046	478054.76	1379428.45	579.13	579.45	576.5		9.85	569.28	TOW	05/10/88	3
146	1046	478054.76	1379428.45	579.13	579.45	576.5		11.44	567.69	TOW	06/08/88	3
146	1046	478054.76	1379428.45	579.13	579.45	576.5		13.65	565.48	TOW	07/09/88	3
146	1046	478054.76	1379428.45	579.13	579.45	576.5		14.45	564.68	TOW	08/06/88	3
146	1046	478054.76	1379428.45	579.13	579.45	576.5		15.15	563.98	TOW	09/09/88	3
146	1046	478054.76	1379428.45	579.13	579.45	576.5		15.60	563.53	TOW	10/09/88	3
146	1046	478054.76	1379428.45	579.13	579.45	576.5		15.95	563.18	TOW	11/08/88	3
146	1046	478054.76	1379428.45	579.13	579.45	576.5		15.47	563.66	TOW	12/12/88	3
146	1046	478054.76	1379428.45	579.13	579.45	576.5		9.47	569.66	TOW	01/09/89	3
146	1046	478054.76	1379428.45	579.13	579.45	576.5		8.37	570.76	TOW	02/09/89	3
146	1046	478054.76	1379428.45	579.13	579.45	576.5		4.82	574.31	TOW	03/10/89	3
146	1046	478054.76	1379428.45	579.13	579.45	576.5		6.18	572.95	TOW	04/16/89	3
146	1046	478054.76	1379428.45	579.13	579.45	576.5		5.40	573.73	TOW	05/13/89	3
146	1046	478054.76	1379428.45	579.13	579.45	576.5		6.81	572.32	TOW	06/15/89	3
146	1046	478054.76	1379428.45	579.13	579.45	576.5		9.54	569.59	TOW	07/14/89	3
146	1046	478054.76	1379428.45	579.13	579.45	576.5		12.84	566.29	TOW	08/15/89	3
146	1046	478054.76	1379428.45	579.13	579.45	576.5		8.80	570.33	TOW	11/17/89	3
146	1046	478054.76	1379428.45	579.13	579.45	576.5		11.49	567.64	TOW	12/15/89	3
147	1047	478258.44	1379062.43	571.07	571.49	568.7	569.10	13.18	557.89	TOW	01/09/88	3
147	1047	478258.44	1379062.43	571.07	571.49	568.7	569.10	8.54	562.53	TOW	02/10/88	3
147	1047	478258.44	1379062.43	571.07	571.49	568.7	569.10	5.13	565.94	TOW	03/09/88	3

1 = PRODUCTION AREA 2 = WASTE STOR. AREA 3 = ON-SITE 4 = OFF-SITE RI/FS 5 = OFF-SITE PRIVATE 6 = OFF-SITE S.O.W.C

WATER ELEVATION REPORT FOR 01/01/88 - 12/31/89

REPORT DATE : 02/07/90

OLD/ASSIGNED WELL ID	RIFS WELL ID	NORTH COORDINATE	EAST COORDINATE	TOP OF WELL (MSL)	TOP OF CASING (MSL)	GROUND LEVEL (MSL)	CONCRETE LEVEL (MSL)	READING	WATER ELEV. (MSL)	REF. POINT	DATE READ	TYPE OF WELL(*)
147	1047	478258.44	1379062.43	571.07	571.49	568.7	569.10	15.14	555.93	TOW	04/11/88	3
147	1047	478258.44	1379062.43	571.07	571.49	568.7	569.10	9.40	561.67	TOW	05/10/88	3
147	1047	478258.44	1379062.43	571.07	571.49	568.7	569.10	9.56	561.51	TOW	06/08/88	3
147	1047	478258.44	1379062.43	571.07	571.49	568.7	569.10	11.54	559.53	TOW	07/08/88	3
147	1047	478258.44	1379062.43	571.07	571.49	568.7	569.10	16.70	554.37	TOW	08/06/88	3
147	1047	478258.44	1379062.43	571.07	571.49	568.7	569.10	14.92	556.15	TOW	09/09/88	3
147	1047	478258.44	1379062.43	571.07	571.49	568.7	569.10	15.02	556.05	TOW	10/09/88	3
147	1047	478258.44	1379062.43	571.07	571.49	568.7	569.10	17.21	553.86	TOW	11/08/88	3
147	1047	478258.44	1379062.43	571.07	571.49	568.7	569.10	14.88	556.19	TOW	12/12/88	3
147	1047	478258.44	1379062.43	571.07	571.49	568.7	569.10	12.97	558.10	TOW	01/09/89	3
147	1047	478258.44	1379062.43	571.07	571.49	568.7	569.10	9.92	561.15	TOW	02/09/89	3
147	1047	478258.44	1379062.43	571.07	571.49	568.7	569.10	5.02	566.05	TOW	03/10/89	3
147	1047	478258.44	1379062.43	571.07	571.49	568.7	569.10	11.98	559.09	TOW	04/16/89	3
147	1047	478258.44	1379062.43	571.07	571.49	568.7	569.10	5.15	565.92	TOW	05/13/89	3
147	1047	478258.44	1379062.43	571.07	571.49	568.7	569.10	5.61	565.46	TOW	06/15/89	3
147	1047	478258.44	1379062.43	571.07	571.49	568.7	569.10	8.50	562.57	TOW	07/14/89	3
147	1047	478258.44	1379062.43	571.07	571.49	568.7	569.10	10.54	560.53	TOW	08/15/89	3
147	1047	478258.44	1379062.43	571.07	571.49	568.7	569.10	11.22	559.85	TOW	11/17/89	3
147	1047	478258.44	1379062.43	571.07	571.49	568.7	569.10	17.47	553.60	TOW	12/15/89	3
148	1048	477477.45	1379877.15	573.17	573.64		571.80	10.17	563.00	TOW	01/09/88	3
148	1048	477477.45	1379877.15	573.17	573.64		571.80	7.15	566.02	TOW	02/10/88	3
148	1048	477477.45	1379877.15	573.17	573.64		571.80	4.17	569.00	TOW	03/09/88	3
148	1048	477477.45	1379877.15	573.17	573.64		571.80	4.59	568.58	TOW	04/12/88	3
148	1048	477477.45	1379877.15	573.17	573.64		571.80	7.00	566.17	TOW	05/10/88	3
148	1048	477477.45	1379877.15	573.17	573.64		571.80	8.28	564.89	TOW	06/08/88	3
148	1048	477477.45	1379877.15	573.17	573.64		571.80	9.60	563.57	TOW	07/08/88	3
148	1048	477477.45	1379877.15	573.17	573.64		571.80	10.05	563.12	TOW	08/06/88	3
148	1048	477477.45	1379877.15	573.17	573.64		571.80	10.68	562.49	TOW	09/09/88	3
148	1048	477477.45	1379877.15	573.17	573.64		571.80	11.18	561.99	TOW	10/09/88	3
148	1048	477477.45	1379877.15	573.17	573.64		571.80	11.05	562.12	TOW	11/08/88	3
148	1048	477477.45	1379877.15	573.17	573.64		571.80	9.85	563.32	TOW	12/12/88	3
148	1048	477477.45	1379877.15	573.17	573.64		571.80	7.71	565.46	TOW	01/09/89	3
148	1048	477477.45	1379877.15	573.17	573.64		571.80	6.84	566.33	TOW	02/09/89	3
148	1048	477477.45	1379877.15	573.17	573.64		571.80	4.27	568.90	TOW	03/10/89	3
148	1048	477477.45	1379877.15	573.17	573.64		571.80	4.08	569.09	TOW	04/16/89	3
148	1048	477477.45	1379877.15	573.17	573.64		571.80	3.65	569.52	TOW	05/13/89	3
148	1048	477477.45	1379877.15	573.17	573.64		571.80	4.72	568.45	TOW	06/15/89	3
148	1048	477477.45	1379877.15	573.17	573.64		571.80	6.89	566.28	TOW	07/13/89	3
148	1048	477477.45	1379877.15	573.17	573.64		571.80	6.83	566.34	TOW	11/17/89	3
148	1048	477477.45	1379877.15	573.17	573.64		571.80	8.07	565.10	TOW	12/15/89	3
152	1052	482506.58	1380147.55	586.92	587.43	584.8	585.40	9.33	577.59	TOW	01/09/88	3
152	1052	482506.58	1380147.55	586.92	587.43	584.8	585.40	4.70	582.22	TOW	02/10/88	3
152	1052	482506.58	1380147.55	586.92	587.43	584.8	585.40	4.21	582.71	TOW	03/09/88	3
152	1052	482506.58	1380147.55	586.92	587.43	584.8	585.40	4.90	582.02	TOW	04/11/88	3
152	1052	482506.58	1380147.55	586.92	587.43	584.8	585.40	21.43	565.49	TOW	05/10/88	3
152	1052	482506.58	1380147.55	586.92	587.43	584.8	585.40	9.35	577.57	TOW	06/08/88	3

1 = PRODUCTION AREA 2 = WASTE STOR. AREA 3 = ON-SITE 4 = OFF-SITE RI/FS 5 = OFF-SITE PRIVATE 6 = OFF-SITE S.O.W.C

WATER ELEVATION REPORT FOR 01/01/88 - 12/31/89

REPORT DATE : 02/07/90

OLD/ASSIGNED WELL ID	RIFS WELL ID	NORTH COORDINATE	EAST COORDINATE	TOP OF WELL (MSL)	TOP OF CASING (MSL)	GROUND LEVEL (MSL)	CONCRETE LEVEL (MSL)	READING	WATER ELEV. (MSL)	REF. POINT	DATE READ	TYPE OF WELL(*)
152	1052	482506.58	1380147.55	586.92	587.43	584.8	585.40	13.75	573.17	TOW	07/08/88	3
152	1052	482506.58	1380147.55	586.92	587.43	584.8	585.40	27.80	559.12	TOW	08/06/88	3
152	1052	482506.58	1380147.55	586.92	587.43	584.8	585.40	15.14	571.78	TOW	09/09/88	3
152	1052	482506.58	1380147.55	586.92	587.43	584.8	585.40	15.67	571.25	TOW	10/09/88	3
152	1052	482506.58	1380147.55	586.92	587.43	584.8	585.40	15.69	571.23	TOW	11/08/88	3
152	1052	482506.58	1380147.55	586.92	587.43	584.8	585.40	13.33	573.59	TOW	12/12/88	3
152	1052	482506.58	1380147.55	586.92	587.43	584.8	585.40	6.36	580.56	TOW	01/09/89	3
152	1052	482506.58	1380147.55	586.92	587.43	584.8	585.40	6.22	580.70	TOW	02/09/89	3
152	1052	482506.58	1380147.55	586.92	587.43	584.8	585.40	2.92	584.00	TOW	03/10/89	3
152	1052	482506.58	1380147.55	586.92	587.43	584.8	585.40	3.67	583.25	TOW	04/16/89	3
152	1052	482506.58	1380147.55	586.92	587.43	584.8	585.40	3.37	583.55	TOW	05/14/89	3
152	1052	482506.58	1380147.55	586.92	587.43	584.8	585.40	5.03	581.89	TOW	06/15/89	3
152	1052	482506.58	1380147.55	586.92	587.43	584.8	585.40	7.90	579.02	TOW	07/13/89	3
152	1052	482506.58	1380147.55	586.92	587.43	584.8	585.40	9.39	577.53	TOW	11/16/89	3
152	1052	482506.58	1380147.55	586.92	587.43	584.8	585.40	8.76	578.16	TOW	12/14/89	3
ARGONNE A-S	1053	479920.97	1380342.00	581.05	581.24	578.7		13.11	567.94	TOW	07/09/88	1
ARGONNE A-S	1053	479920.97	1380342.00	581.05	581.24	578.7		13.11	567.94	TOW	08/07/88	1
ARGONNE A-S	1053	479920.97	1380342.00	581.05	581.24	578.7		12.97	568.08	TOW	09/09/88	1
ARGONNE A-S	1053	479920.97	1380342.00	581.05	581.24	578.7		13.34	567.90	TOC	10/08/88	1
ARGONNE A-S	1053	479920.97	1380342.00	581.05	581.24	578.7		13.18	567.87	TOW	11/09/88	1
ARGONNE A-S	1053	479920.97	1380342.00	581.05	581.24	578.7		13.17	568.07	TOC	12/13/88	1
RGONNE A-S	1053	479920.97	1380342.00	581.05	581.24	578.7		11.80	569.44	TOC	01/10/89	1
ARGONNE A-S	1053	479920.97	1380342.00	581.05	581.24	578.7		12.54	568.70	TOC	02/10/89	1
ARGONNE A-S	1053	479920.97	1380342.00	581.05	581.24	578.7		11.20	570.04	TOC	03/11/89	1
ARGONNE A-S	1053	479920.97	1380342.00	581.05	581.24	578.7		11.99	569.25	TOC	04/15/89	1
ARGONNE A-S	1053	479920.97	1380342.00	581.05	581.24	578.7		11.90	569.34	TOC	05/14/89	1
ARGONNE A-S	1053	479920.97	1380342.00	581.05	581.24	578.7		11.98	569.26	TOC	06/14/89	1
ARGONNE A-S	1053	479920.97	1380342.00	581.05	581.24	578.7		8.54	572.70	TOC	07/14/89	1
ARGONNE A-S	1053	479920.97	1380342.00	581.05	581.24	578.7		12.86	568.38	TOC	11/17/89	1
ARGONNE A-S	1053	479920.97	1380342.00	581.05	581.24	578.7		13.14	567.91	TOW	12/18/89	1
ARGONNE B-S	1054	480050.25	1381524.08	582.78	583.01	579.8		9.43	573.35	TOW	07/09/88	1
ARGONNE B-S	1054	480050.25	1381524.08	582.78	583.01	579.8		8.64	574.14	TOW	08/07/88	1
ARGONNE B-S	1054	480050.25	1381524.08	582.78	583.01	579.8		8.27	574.51	TOW	09/09/88	1
ARGONNE B-S	1054	480050.25	1381524.08	582.78	583.01	579.8		8.81	574.20	TOC	10/08/88	1
ARGONNE B-S	1054	480050.25	1381524.08	582.78	583.01	579.8		8.25	574.53	TOW	11/09/88	1
ARGONNE B-S	1054	480050.25	1381524.08	582.78	583.01	579.8		9.02	573.99	TOC	12/13/88	1
ARGONNE B-S	1054	480050.25	1381524.08	582.78	583.01	579.8		8.23	574.78	TOC	01/10/89	1
ARGONNE B-S	1054	480050.25	1381524.08	582.78	583.01	579.8		8.87	574.14	TOC	02/10/89	1
ARGONNE B-S	1054	480050.25	1381524.08	582.78	583.01	579.8		7.74	575.27	TOC	03/11/89	1
ARGONNE B-S	1054	480050.25	1381524.08	582.78	583.01	579.8		8.51	574.50	TOC	04/15/89	1
ARGONNE B-S	1054	480050.25	1381524.08	582.78	583.01	579.8		8.46	574.55	TOC	05/14/89	1
ARGONNE B-S	1054	480050.25	1381524.08	582.78	583.01	579.8		8.52	574.49	TOC	06/14/89	1
ARGONNE B-S	1054	480050.25	1381524.08	582.78	583.01	579.8		8.80	574.21	TOC	07/14/89	1
ARGONNE B-S	1054	480050.25	1381524.08	582.78	583.01	579.8		9.68	573.10	TOW	12/18/89	1
ARGONNE C-S	1055	481476.15	1380703.25	589.93	590.05		586.50	10.48	579.45	TOW	07/09/88	1
ARGONNE C-S	1055	481476.15	1380703.25	589.93	590.05		586.50	11.11	578.82	TOW	08/07/88	1

1 = PRODUCTION AREA 2 = WASTE STOR. AREA 3 = ON-SITE 4 = OFF-SITE RI/FS 5 = OFF-SITE PRIVATE 6 = OFF-SITE S.O.W.C

WATER ELEVATION REPORT FOR 01/01/88 - 12/31/89

REPORT DATE : 02/07/90

OLD/ASSIGNED WELL ID	RIFS WELL ID	NORTH COORDINATE	EAST COORDINATE	TOP OF WELL (MSL)	TOP OF CASING (MSL)	GROUND LEVEL (MSL)	CONCRETE LEVEL (MSL)	READING	WATER ELEV. (MSL)	REF. POINT	DATE READ	TYPE OF WELL(*)
ARGONNE C-S	1055	481476.15	1380703.25	589.93	590.05		586.50	12.10	577.83	TOW	09/09/88	1
ARGONNE C-S	1055	481476.15	1380703.25	589.93	590.05		586.50	12.69	577.36	TOC	10/08/88	1
ARGONNE C-S	1055	481476.15	1380703.25	589.93	590.05		586.50	13.46	576.47	TOW	11/09/88	1
ARGONNE C-S	1055	481476.15	1380703.25	589.93	590.05		586.50	15.91	574.14	TOC	12/13/88	1
ARGONNE C-S	1055	481476.15	1380703.25	589.93	590.05		586.50	8.34	581.71	TOC	01/10/89	1
ARGONNE C-S	1055	481476.15	1380703.25	589.93	590.05		586.50	8.49	581.56	TOC	02/10/89	1
ARGONNE C-S	1055	481476.15	1380703.25	589.93	590.05		586.50	7.68	582.37	TOC	03/11/89	1
ARGONNE C-S	1055	481476.15	1380703.25	589.93	590.05		586.50	8.53	581.52	TOC	04/15/89	1
ARGONNE C-S	1055	481476.15	1380703.25	589.93	590.05		586.50	8.66	581.39	TOC	05/14/89	1
ARGONNE C-S	1055	481476.15	1380703.25	589.93	590.05		586.50	6.31	583.74	TOC	06/14/89	1
ARGONNE C-S	1055	481476.15	1380703.25	589.93	590.05		586.50	10.31	579.74	TOC	07/14/89	1
ARGONNE C-S	1055	481476.15	1380703.25	589.93	590.05		586.50	12.64	577.41	TOC	11/17/89	1
ARGONNE C-S	1055	481476.15	1380703.25	589.93	590.05		586.50	11.48	578.57	TOC	12/18/89	1
OS-1A	1060	475865.60	1380010.60	581.86	581.86		581.86	14.33	567.53	TOC	01/10/88	5
OS-1A	1060	475865.60	1380010.60	581.86	581.86		581.86	11.71	570.15	TOC	02/10/88	5
OS-1A	1060	475865.60	1380010.60	581.86	581.86		581.86	9.25	572.61	TOC	03/09/88	5
OS-1A	1060	475865.60	1380010.60	581.86	581.86		581.86	9.95	571.91	TOC	04/12/88	5
OS-1A	1060	475865.60	1380010.60	581.86	581.86		581.86	12.65	569.21	TOC	07/09/88	5
OS-1A	1060	475865.60	1380010.60	581.86	581.86		581.86	13.25	568.61	TOC	08/06/88	5
OS-1A	1060	475865.60	1380010.60	581.86	581.86		581.86	93.97	487.89	TOC	09/09/88	5
OS-1A	1060	475865.60	1380010.60	581.86	581.86		581.86	14.53	567.33	TOC	10/09/88	5
OS-1A	1060	475865.60	1380010.60	581.86	581.86		581.86	14.68	567.18	TOC	11/08/88	5
OS-1A	1060	475865.60	1380010.60	581.86	581.86		581.86	14.75	567.11	TOC	12/12/88	5
OS-1A	1060	475865.60	1380010.60	581.86	581.86		581.86	13.58	568.28	TOC	01/09/89	5
OS-1A	1060	475865.60	1380010.60	581.86	581.86		581.86	12.18	569.68	TOC	02/09/89	5
OS-1A	1060	475865.60	1380010.60	581.86	581.86		581.86	9.76	572.10	TOC	03/10/89	5
OS-1A	1060	475865.60	1380010.60	581.86	581.86		581.86	8.24	573.62	TOC	04/16/89	5
OS-1A	1060	475865.60	1380010.60	581.86	581.86		581.86	8.70	573.16	TOC	05/13/89	5
OS-1A	1060	475865.60	1380010.60	581.86	581.86		581.86	9.82	572.04	TOC	06/15/89	5
OS-1A	1060	475865.60	1380010.60	581.86	581.86		581.86	11.45	570.41	TOC	07/13/89	5
OS-1A	1060	475865.60	1380010.60	581.86	581.86		581.86	13.35	568.51	TOC	11/15/89	5
OS-1A	1060	475865.60	1380010.60	581.86	581.86		581.86	12.74	569.12	TOW	12/14/89	5
1064	1064	480718.78	1382192.97	589.92	590.49	588.0		30.00	559.92	TOW	12/12/88	3
1064	1064	480718.78	1382192.97	589.92	590.49	588.0		23.02	566.90	TOW	01/09/89	3
1064	1064	480718.78	1382192.97	589.92	590.49	588.0		12.33	577.59	TOW	02/09/89	3
1064	1064	480718.78	1382192.97	589.92	590.49	588.0		12.57	577.35	TOW	03/10/89	3
1064	1064	480718.78	1382192.97	589.92	590.49	588.0		12.37	577.55	TOW	04/16/89	3
1064	1064	480718.78	1382192.97	589.92	590.49	588.0		12.86	577.06	TOW	05/14/89	3
1064	1064	480718.78	1382192.97	589.92	590.49	588.0		15.16	574.76	TOW	06/15/89	3
1064	1064	480718.78	1382192.97	589.92	590.49	588.0		15.98	573.94	TOW	07/13/89	3
1064	1064	480718.78	1382192.97	589.92	590.49	588.0		16.64	573.28	TOW	11/17/89	3
1064	1064	480718.78	1382192.97	589.92	590.49	588.0		17.46	572.46	TOW	12/20/89	3
165	1065	477860.01	1380415.92	572.96	573.26		571.40	11.21	561.75	TOW	01/09/88	3
165	1065	477860.01	1380415.92	572.96	573.26		571.40	7.25	565.71	TOW	02/10/88	3
165	1065	477860.01	1380415.92	572.96	573.26		571.40	6.24	566.72	TOW	03/09/88	3
165	1065	477860.01	1380415.92	572.96	573.26		571.40	7.00	565.96	TOW	04/12/88	3

1 = PRODUCTION AREA 2 = WASTE STOR. AREA 3 = ON-SITE 4 = OFF-SITE RI/FS 5 = OFF-SITE PRIVATE 6 = OFF-SITE S.O.W.C

WATER ELEVATION REPORT FOR 01/01/88 - 12/31/89

REPORT DATE : 02/07/90

OLD/ASSIGNED WELL ID	RIFS WELL ID	NORTH COORDINATE	EAST COORDINATE	TOP OF WELL (MSL)	TOP OF CASING (MSL)	GROUND LEVEL (MSL)	CONCRETE LEVEL (MSL)	READING	WATER ELEV. (MSL)	REF. POINT	DATE READ	TYPE OF WELL(*)
165	1065	477860.01	1380415.92	572.96	573.26		571.40	9.15	563.81	TOW	05/10/88	3
165	1065	477860.01	1380415.92	572.96	573.26		571.40	10.58	562.38	TOW	06/08/88	3
165	1065	477860.01	1380415.92	572.96	573.26		571.40	11.55	561.41	TOW	07/09/88	3
165	1065	477860.01	1380415.92	572.96	573.26		571.40	14.90	558.06	TOW	08/06/88	3
165	1065	477860.01	1380415.92	572.96	573.26		571.40	13.27	559.69	TOW	09/09/88	3
165	1065	477860.01	1380415.92	572.96	573.26		571.40	13.30	559.66	TOW	10/09/88	3
165	1065	477860.01	1380415.92	572.96	573.26		571.40	13.45	559.51	TOW	11/08/88	3
165	1065	477860.01	1380415.92	572.96	573.26		571.40	12.25	560.71	TOW	12/12/88	3
165	1065	477860.01	1380415.92	572.96	573.26		571.40	6.84	566.12	TOW	01/09/89	3
165	1065	477860.01	1380415.92	572.96	573.26		571.40	7.87	565.09	TOW	02/09/89	3
165	1065	477860.01	1380415.92	572.96	573.26		571.40	5.10	567.86	TOW	03/10/89	3
165	1065	477860.01	1380415.92	572.96	573.26		571.40	7.49	565.47	TOW	04/16/89	3
165	1065	477860.01	1380415.92	572.96	573.26		571.40	6.85	566.11	TOW	05/13/89	3
165	1065	477860.01	1380415.92	572.96	573.26		571.40	7.25	565.71	TOW	06/15/89	3
165	1065	477860.01	1380415.92	572.96	573.26		571.40	9.85	563.11	TOW	07/13/89	3
165	1065	477860.01	1380415.92	572.96	573.26		571.40	8.68	564.28	TOW	11/16/89	3
165	1065	477860.01	1380415.92	572.96	573.26		571.40	9.44	563.52	TOW	12/13/89	3
1072	1072	481025.93	1378476.33	577.72	578.18	575.9		N/A	N/A	N/A	04/11/88	2
1072	1072	481025.93	1378476.33	577.72	578.18	575.9		N/A	N/A	N/A	05/10/88	2
1072	1072	481025.93	1378476.33	577.72	578.18	575.9		N/A	N/A	N/A	06/08/88	2
1072	1072	481025.93	1378476.33	577.72	578.18	575.9		N/A	N/A	N/A	07/09/88	2
1072	1072	481025.93	1378476.33	577.72	578.18	575.9		N/A	N/A	N/A	08/07/88	2
1072	1072	481025.93	1378476.33	577.72	578.18	575.9		N/A	N/A	N/A	09/09/88	2
1072	1072	481025.93	1378476.33	577.72	578.18	575.9		N/A	N/A	N/A	10/08/88	2
1072	1072	481025.93	1378476.33	577.72	578.18	575.9		N/A	N/A	N/A	11/09/88	2
1072	1072	481025.93	1378476.33	577.72	578.18	575.9		N/A	N/A	N/A	12/13/88	2
1072	1072	481025.93	1378476.33	577.72	578.18	575.9		N/A	N/A	N/A	01/10/89	2
1072	1072	481025.93	1378476.33	577.72	578.18	575.9		N/A	N/A	N/A	02/10/89	2
1072	1072	481025.93	1378476.33	577.72	578.18	575.9		N/A	N/A	N/A	03/11/89	2
1072	1072	481025.93	1378476.33	577.72	578.18	575.9		N/A	N/A	N/A	04/15/89	2
1072	1072	481025.93	1378476.33	577.72	578.18	575.9		N/A	N/A	N/A	05/14/89	2
1072	1072	481025.93	1378476.33	577.72	578.18	575.9		N/A	N/A	N/A	06/14/89	2
1072	1072	481025.93	1378476.33	577.72	578.18	575.9		N/A	N/A	N/A	07/14/89	2
1072	1072	481025.93	1378476.33	577.72	578.18	575.9		N/A	N/A	N/A	11/17/89	2
1072	1072	481025.93	1378476.33	577.72	578.18	575.9		N/A	N/A	N/A	12/19/89	2
173-B	1073	481417.65	1378202.72	585.02	585.55	583.2		11.86	573.16	TOW	05/10/88	2
173-B	1073	481417.65	1378202.72	585.02	585.55	583.2		10.60	574.42	TOW	07/09/88	2
173-B	1073	481417.65	1378202.72	585.02	585.55	583.2		11.25	573.77	TOW	08/07/88	2
173-B	1073	481417.65	1378202.72	585.02	585.55	583.2		21.23	563.79	TOW	09/09/88	2
173-B	1073	481417.65	1378202.72	585.02	585.55	583.2		16.09	568.93	TOW	10/08/88	2
173-B	1073	481417.65	1378202.72	585.02	585.55	583.2		14.07	570.95	TOW	11/09/88	2
173-B	1073	481417.65	1378202.72	585.02	585.55	583.2		16.66	568.36	TOW	12/13/88	2
173-B	1073	481417.65	1378202.72	585.02	585.55	583.2		8.08	576.94	TOW	01/10/89	2
173-B	1073	481417.65	1378202.72	585.02	585.55	583.2		7.75	577.27	TOW	02/10/89	2
173-B	1073	481417.65	1378202.72	585.02	585.55	583.2		6.77	578.25	TOW	03/11/89	2
173-B	1073	481417.65	1378202.72	585.02	585.55	583.2		10.74	574.28	TOW	04/15/89	2

1 = PRODUCTION AREA 2 = WASTE STOR. AREA 3 = ON-SITE 4 = OFF-SITE RI/FS 5 = OFF-SITE PRIVATE 6 = OFF-SITE S.O.W.C

WATER ELEVATION REPORT FOR 01/01/88 - 12/31/89

REPORT DATE : 02/07/90

OLD/ASSIGNED WELL ID	RIFS WELL ID	NORTH COORDINATE	EAST COORDINATE	TOP OF WELL (MSL)	TOP OF CASING (MSL)	GROUND LEVEL (MSL)	CONCRETE LEVEL (MSL)	READING	WATER ELEV. (MSL)	REF. POINT	DATE READ	TYPE OF WELL(*)
173-B	1073	481417.65	1378202.72	585.02	585.55	583.2		8.30	576.72	TOW	05/14/89	2
173-B	1073	481417.65	1378202.72	585.02	585.55	583.2		7.99	577.03	TOW	06/14/89	2
173-B	1073	481417.65	1378202.72	585.02	585.55	583.2		7.93	577.09	TOW	07/14/89	2
173-B	1073	481417.65	1378202.72	585.02	585.55	583.2		8.76	576.26	TOW	11/17/89	2
173-B	1073	481417.65	1378202.72	585.02	585.55	583.2		8.83	576.19	TOW	12/19/89	2
174	1074	481187.08	1378638.79	580.21	580.68	578.1		7.55	572.66	TOW	05/10/88	2
174	1074	481187.08	1378638.79	580.21	580.68	578.1		7.60	572.61	TOW	06/08/88	2
174	1074	481187.08	1378638.79	580.21	580.68	578.1		8.65	571.56	TOW	07/09/88	2
174	1074	481187.08	1378638.79	580.21	580.68	578.1		8.75	571.46	TOW	08/07/88	2
174	1074	481187.08	1378638.79	580.21	580.68	578.1		9.64	570.57	TOW	09/09/88	2
174	1074	481187.08	1378638.79	580.21	580.68	578.1		10.84	569.37	TOW	10/08/88	2
174	1074	481187.08	1378638.79	580.21	580.68	578.1		11.59	568.62	TOW	11/09/88	2
174	1074	481187.08	1378638.79	580.21	580.68	578.1		11.34	568.87	TOW	12/13/88	2
174	1074	481187.08	1378638.79	580.21	580.68	578.1		10.27	569.94	TOW	01/10/89	2
174	1074	481187.08	1378638.79	580.21	580.68	578.1		9.30	570.91	TOW	02/10/89	2
174	1074	481187.08	1378638.79	580.21	580.68	578.1		7.27	572.94	TOW	03/11/89	2
174	1074	481187.08	1378638.79	580.21	580.68	578.1		5.93	574.28	TOW	04/15/89	2
174	1074	481187.08	1378638.79	580.21	580.68	578.1		5.13	575.08	TOW	05/14/89	2
174	1074	481187.08	1378638.79	580.21	580.68	578.1		5.42	574.79	TOW	06/14/89	2
174	1074	481187.08	1378638.79	580.21	580.68	578.1		9.49	570.72	TOW	07/14/89	2
174	1074	481187.08	1378638.79	580.21	580.68	578.1		7.47	572.74	TOW	11/17/89	2
174	1074	481187.08	1378638.79	580.21	580.68	578.1		8.83	571.38	TOW	12/19/89	2
175	1075	481637.42	1378535.84	583.13	583.65	581.5		2.75	580.38	TOW	05/10/88	2
175	1075	481637.42	1378535.84	583.13	583.65	581.5		3.45	579.68	TOW	06/08/88	2
175	1075	481637.42	1378535.84	583.13	583.65	581.5		4.15	578.98	TOW	07/09/88	2
175	1075	481637.42	1378535.84	583.13	583.65	581.5		4.35	578.78	TOW	08/07/88	2
175	1075	481637.42	1378535.84	583.13	583.65	581.5		4.65	578.48	TOW	09/10/88	2
175	1075	481637.42	1378535.84	583.13	583.65	581.5		5.06	578.07	TOW	10/08/88	2
175	1075	481637.42	1378535.84	583.13	583.65	581.5		5.28	577.85	TOW	11/09/88	2
175	1075	481637.42	1378535.84	583.13	583.65	581.5		4.54	578.59	TOW	12/13/88	2
175	1075	481637.42	1378535.84	583.13	583.65	581.5		4.75	578.38	TOW	01/10/89	2
175	1075	481637.42	1378535.84	583.13	583.65	581.5		4.31	578.82	TOW	02/10/89	2
175	1075	481637.42	1378535.84	583.13	583.65	581.5		3.62	579.51	TOW	03/11/89	2
175	1075	481637.42	1378535.84	583.13	583.65	581.5		2.89	580.24	TOW	04/15/89	2
175	1075	481637.42	1378535.84	583.13	583.65	581.5		2.68	580.45	TOW	05/14/89	2
175	1075	481637.42	1378535.84	583.13	583.65	581.5		2.46	580.67	TOW	06/14/89	2
175	1075	481637.42	1378535.84	583.13	583.65	581.5		2.71	580.42	TOW	07/14/89	2
175	1075	481637.42	1378535.84	583.13	583.65	581.5		3.70	579.95	TOC	11/17/89	2
175	1075	481637.42	1378535.84	583.13	583.65	581.5		4.12	579.01	TOW	12/19/89	2
176	1076	481425.85	1378748.84	584.50	585.03	582.5	583.00	3.39	581.11	TOW	04/11/88	2
176	1076	481425.85	1378748.84	584.50	585.03	582.5	583.00	8.80	575.70	TOW	05/10/88	2
176	1076	481425.85	1378748.84	584.50	585.03	582.5	583.00	7.65	576.85	TOW	06/08/88	2
176	1076	481425.85	1378748.84	584.50	585.03	582.5	583.00	8.70	575.80	TOW	07/09/88	2
176	1076	481425.85	1378748.84	584.50	585.03	582.5	583.00	8.46	576.04	TOW	08/07/88	2
176	1076	481425.85	1378748.84	584.50	585.03	582.5	583.00	8.73	575.77	TOW	09/09/88	2
176	1076	481425.85	1378748.84	584.50	585.03	582.5	583.00	9.15	575.35	TOW	10/08/88	2

1 = PRODUCTION AREA 2 = WASTE STOR. AREA 3 = ON-SITE 4 = OFF-SITE RI/FS 5 = OFF-SITE PRIVATE 6 = OFF-SITE S.O.W.C

WATER ELEVATION REPORT FOR 01/01/88 - 12/31/89

REPORT DATE : 02/07/90

OLD/ASSIGNED WELL ID	RIFS WELL ID	NORTH COORDINATE	EAST COORDINATE	TOP OF WELL (MSL)	TOP OF CASING (MSL)	GROUND LEVEL (MSL)	CONCRETE LEVEL (MSL)	READING	WATER ELEV. (MSL)	REF. POINT	DATE READ	TYPE OF WELL(*)
176	1076	481425.85	1378748.84	584.50	585.03	582.5	583.00	7.04	577.46	TOW	11/09/88	2
176	1076	481425.85	1378748.84	584.50	585.03	582.5	583.00	8.07	576.43	TOW	12/13/88	2
176	1076	481425.85	1378748.84	584.50	585.03	582.5	583.00	6.07	578.43	TOW	01/10/89	2
176	1076	481425.85	1378748.84	584.50	585.03	582.5	583.00	6.21	578.29	TOW	02/10/89	2
176	1076	481425.85	1378748.84	584.50	585.03	582.5	583.00	3.33	581.17	TOW	03/11/89	2
176	1076	481425.85	1378748.84	584.50	585.03	582.5	583.00	4.33	580.17	TOW	04/15/89	2
176	1076	481425.85	1378748.84	584.50	585.03	582.5	583.00	4.00	580.50	TOW	05/14/89	2
176	1076	481425.85	1378748.84	584.50	585.03	582.5	583.00	4.69	579.81	TOW	06/14/89	2
176	1076	481425.85	1378748.84	584.50	585.03	582.5	583.00	6.59	577.91	TOW	07/14/89	2
176	1076	481425.85	1378748.84	584.50	585.03	582.5	583.00	5.19	579.31	TOW	11/17/89	2
177	1077	481407.65	1378815.63	584.86		583.2		5.57	579.29	TOW	04/11/88	2
177	1077	481407.65	1378815.63	584.86		583.2		24.70	560.16	TOW	05/10/88	2
177	1077	481407.65	1378815.63	584.86		583.2		22.60	562.26	TOW	06/08/88	2
177	1077	481407.65	1378815.63	584.86		583.2		17.05	567.81	TOW	07/09/88	2
177	1077	481407.65	1378815.63	584.86		583.2		12.22	572.64	TOW	08/07/88	2
177	1077	481407.65	1378815.63	584.86		583.2		13.38	571.48	TOW	09/09/88	2
177	1077	481407.65	1378815.63	584.86		583.2		13.46	571.40	TOW	10/08/88	2
177	1077	481407.65	1378815.63	584.86		583.2		13.65	571.21	TOW	11/09/88	2
177	1077	481407.65	1378815.63	584.86		583.2		12.72	572.14	TOW	12/13/88	2
177	1077	481407.65	1378815.63	584.86		583.2		10.12	574.74	TOW	01/10/89	2
177	1077	481407.65	1378815.63	584.86		583.2		8.41	576.45	TOW	02/10/89	2
77	1077	481407.65	1378815.63	584.86		583.2		5.11	579.75	TOW	03/11/89	2
177	1077	481407.65	1378815.63	584.86		583.2		4.83	580.03	TOW	04/15/89	2
177	1077	481407.65	1378815.63	584.86		583.2		4.74	580.12	TOW	05/14/89	2
177	1077	481407.65	1378815.63	584.86		583.2		5.79	579.07	TOW	06/14/89	2
177	1077	481407.65	1378815.63	584.86		583.2		6.89	577.97	TOW	07/14/89	2
177	1077	481407.65	1378815.63	584.86		583.2		7.72	577.14	TOW	11/17/89	2
178	1078	481888.88	1378704.29	583.49	584.09		581.90	25.08	558.41	TOW	01/10/88	2
178	1078	481888.88	1378704.29	583.49	584.09		581.90	19.29	564.20	TOW	02/11/88	2
178	1078	481888.88	1378704.29	583.49	584.09		581.90	15.80	567.69	TOW	03/09/88	2
178	1078	481888.88	1378704.29	583.49	584.09		581.90	14.49	569.00	TOW	04/11/88	2
178	1078	481888.88	1378704.29	583.49	584.09		581.90	17.31	566.18	TOW	05/10/88	2
178	1078	481888.88	1378704.29	583.49	584.09		581.90	16.44	567.05	TOW	06/08/88	2
178	1078	481888.88	1378704.29	583.49	584.09		581.90	16.10	567.39	TOW	07/09/88	2
178	1078	481888.88	1378704.29	583.49	584.09		581.90	15.99	567.50	TOW	08/07/88	2
178	1078	481888.88	1378704.29	583.49	584.09		581.90	16.66	566.83	TOW	09/09/88	2
178	1078	481888.88	1378704.29	583.49	584.09		581.90	16.18	567.31	TOW	10/08/88	2
178	1078	481888.88	1378704.29	583.49	584.09		581.90	15.57	567.92	TOW	11/09/88	2
178	1078	481888.88	1378704.29	583.49	584.09		581.90	15.80	567.69	TOW	12/13/88	2
178	1078	481888.88	1378704.29	583.49	584.09		581.90	14.92	568.57	TOW	01/10/89	2
178	1078	481888.88	1378704.29	583.49	584.09		581.90	14.47	569.02	TOW	02/10/89	2
178	1078	481888.88	1378704.29	583.49	584.09		581.90	19.85	563.64	TOW	03/11/89	2
178	1078	481888.88	1378704.29	583.49	584.09		581.90	14.31	569.18	TOW	04/15/89	2
178	1078	481888.88	1378704.29	583.49	584.09		581.90	13.78	569.71	TOW	05/14/89	2
178	1078	481888.88	1378704.29	583.49	584.09		581.90	13.40	570.09	TOW	06/14/89	2
178	1078	481888.88	1378704.29	583.49	584.09		581.90	13.49	570.00	TOW	07/14/89	2

1 = PRODUCTION AREA 2 = WASTE STOR. AREA 3 = ON-SITE 4 = OFF-SITE RI/FS 5 = OFF-SITE PRIVATE 6 = OFF-SITE S.O.W.C

WATER ELEVATION REPORT FOR 01/01/88 - 12/31/89

REPORT DATE : 02/07/90

OLD/ASSIGNED WELL ID	RIFS WELL ID	NORTH COORDINATE	EAST COORDINATE	TOP OF WELL (MSL)	TOP OF CASING (MSL)	GROUND LEVEL (MSL)	CONCRETE LEVEL (MSL)	READING	WATER ELEV. (MSL)	REF. POINT	DATE READ	TYPE OF WELL(*)
178	1078	481888.88	1378704.29	583.49	584.09		581.90	15.00	568.49	TOW	11/17/89	2
178	1078	481888.88	1378704.29	583.49	584.09		581.90	15.58	567.91	TOW	12/19/89	2
179	1079	482273.70	1378165.47	583.98	584.48		582.60	23.23	560.75	TOW	01/09/88	3
179	1079	482273.70	1378165.47	583.98	584.48		582.60	22.82	561.16	TOW	02/10/88	3
179	1079	482273.70	1378165.47	583.98	584.48		582.60	22.09	561.89	TOW	03/09/88	3
179	1079	482273.70	1378165.47	583.98	584.48		582.60	28.25	555.73	TOW	04/11/88	3
179	1079	482273.70	1378165.47	583.98	584.48		582.60	25.47	558.51	TOW	05/10/88	3
179	1079	482273.70	1378165.47	583.98	584.48		582.60	24.08	559.90	TOW	06/08/88	3
179	1079	482273.70	1378165.47	583.98	584.48		582.60	23.65	560.33	TOW	07/08/88	3
179	1079	482273.70	1378165.47	583.98	584.48		582.60	26.03	557.95	TOW	08/06/88	3
179	1079	482273.70	1378165.47	583.98	584.48		582.60	23.90	560.08	TOW	09/10/88	3
179	1079	482273.70	1378165.47	583.98	584.48		582.60	23.18	560.80	TOW	10/08/88	3
179	1079	482273.70	1378165.47	583.98	584.48		582.60	26.33	557.65	TOW	11/08/88	3
179	1079	482273.70	1378165.47	583.98	584.48		582.60	24.18	559.80	TOW	12/12/88	3
179	1079	482273.70	1378165.47	583.98	584.48		582.60	23.47	560.51	TOW	01/09/89	3
179	1079	482273.70	1378165.47	583.98	584.48		582.60	25.87	558.11	TOW	02/09/89	3
179	1079	482273.70	1378165.47	583.98	584.48		582.60	24.25	559.73	TOW	03/10/89	3
179	1079	482273.70	1378165.47	583.98	584.48		582.60	27.06	556.92	TOW	04/15/89	3
179	1079	482273.70	1378165.47	583.98	584.48		582.60	24.63	559.35	TOW	05/13/89	3
179	1079	482273.70	1378165.47	583.98	584.48		582.60	23.56	560.42	TOW	06/15/89	3
179	1079	482273.70	1378165.47	583.98	584.48		582.60	25.61	558.37	TOW	07/14/89	3
179	1079	482273.70	1378165.47	583.98	584.48		582.60	24.78	559.20	TOW	08/15/89	3
179	1079	482273.70	1378165.47	583.98	584.48		582.60	22.53	561.45	TOW	11/16/89	3
179	1079	482273.70	1378165.47	583.98	584.48		582.60	24.78	559.20	TOW	12/15/89	3
180	1080	482229.86	1378630.45	583.60	584.07	581.7		23.45	560.15	TOW	05/10/88	3
180	1080	482229.86	1378630.45	583.60	584.07	581.7		16.36	567.24	TOW	06/08/88	3
180	1080	482229.86	1378630.45	583.60	584.07	581.7		16.05	567.55	TOW	07/09/88	3
180	1080	482229.86	1378630.45	583.60	584.07	581.7		22.71	560.89	TOW	08/06/88	3
180	1080	482229.86	1378630.45	583.60	584.07	581.7		15.89	567.71	TOW	09/10/88	3
180	1080	482229.86	1378630.45	583.60	584.07	581.7		15.77	567.83	TOW	10/09/88	3
180	1080	482229.86	1378630.45	583.60	584.07	581.7		15.87	567.73	TOW	11/08/88	3
180	1080	482229.86	1378630.45	583.60	584.07	581.7		15.42	568.18	TOW	12/13/88	3
180	1080	482229.86	1378630.45	583.60	584.07	581.7		14.99	568.61	TOW	01/10/89	3
180	1080	482229.86	1378630.45	583.60	584.07	581.7		15.20	568.40	TOW	02/10/89	3
180	1080	482229.86	1378630.45	583.60	584.07	581.7		15.83	567.77	TOW	03/10/89	3
180	1080	482229.86	1378630.45	583.60	584.07	581.7		14.65	568.95	TOW	05/14/89	3
180	1080	482229.86	1378630.45	583.60	584.07	581.7		14.86	568.74	TOW	06/15/89	3
180	1080	482229.86	1378630.45	583.60	584.07	581.7		15.54	568.06	TOW	07/14/89	3
180	1080	482229.86	1378630.45	583.60	584.07	581.7		N/A	N/A	N/A	11/17/89	3
180	1080	482229.86	1378630.45	583.60	584.07	581.7		14.94	568.66	TOW	11/18/89	3
180	1080	482229.86	1378630.45	583.60	584.07	581.7		N/A	N/A	N/A	12/20/89	3
181	1081	482041.23	1379003.69	592.15	592.71	590.7		17.05	575.10	TOW	01/10/88	2
181	1081	482041.23	1379003.69	592.15	592.71	590.7		16.20	575.95	TOW	02/11/88	2
181	1081	482041.23	1379003.69	592.15	592.71	590.7		15.46	576.69	TOW	03/08/88	2
181	1081	482041.23	1379003.69	592.15	592.71	590.7		15.26	576.89	TOW	04/11/88	2
181	1081	482041.23	1379003.69	592.15	592.71	590.7		16.66	575.49	TOW	05/10/88	2

1 = PRODUCTION AREA 2 = WASTE STOR. AREA 3 = ON-SITE 4 = OFF-SITE RI/FS 5 = OFF-SITE PRIVATE 6 = OFF-SITE S.O.W.C

WATER ELEVATION REPORT FOR 01/01/88 - 12/31/89

REPORT DATE : 02/07/90

OLD/ASSIGNED WELL ID	RIFS WELL ID	NORTH COORDINATE	EAST COORDINATE	TOP OF WELL (MSL)	TOP OF CASING (MSL)	GROUND LEVEL (MSL)	CONCRETE LEVEL (MSL)	READING	WATER ELEV. (MSL)	REF. POINT	DATE READ	TYPE OF WELL(*)
181	1081	482041.23	1379003.69	592.15	592.71	590.7		16.80	575.35	TOW	06/08/88	2
181	1081	482041.23	1379003.69	592.15	592.71	590.7		17.10	575.05	TOW	07/09/88	2
181	1081	482041.23	1379003.69	592.15	592.71	590.7		17.11	575.04	TOW	08/07/88	2
181	1081	482041.23	1379003.69	592.15	592.71	590.7		17.20	574.95	TOW	09/09/88	2
181	1081	482041.23	1379003.69	592.15	592.71	590.7		17.44	574.71	TOW	10/08/88	2
181	1081	482041.23	1379003.69	592.15	592.71	590.7		17.47	574.68	TOW	11/09/88	2
181	1081	482041.23	1379003.69	592.15	592.71	590.7		17.10	575.05	TOW	12/13/88	2
181	1081	482041.23	1379003.69	592.15	592.71	590.7		16.42	575.73	TOW	01/10/89	2
181	1081	482041.23	1379003.69	592.15	592.71	590.7		16.28	575.87	TOW	02/10/89	2
181	1081	482041.23	1379003.69	592.15	592.71	590.7		15.46	576.69	TOW	03/11/89	2
181	1081	482041.23	1379003.69	592.15	592.71	590.7		15.50	576.65	TOW	04/15/89	2
181	1081	482041.23	1379003.69	592.15	592.71	590.7		15.43	576.72	TOW	05/14/89	2
181	1081	482041.23	1379003.69	592.15	592.71	590.7		16.90	575.25	TOW	06/14/89	2
181	1081	482041.23	1379003.69	592.15	592.71	590.7		16.51	575.64	TOW	07/14/89	2
181	1081	482041.23	1379003.69	592.15	592.71	590.7		16.62	575.53	TOW	11/17/89	2
181	1081	482041.23	1379003.69	592.15	592.71	590.7		17.05	575.10	TOW	12/19/89	2
182	1082	482011.44	1379087.14	585.59	586.14	583.9		14.82	570.77	TOW	01/10/88	2
182	1082	482011.44	1379087.14	585.59	586.14	583.9		8.18	577.41	TOW	02/11/88	2
182	1082	482011.44	1379087.14	585.59	586.14	583.9		7.49	578.10	TOW	03/08/88	2
182	1082	482011.44	1379087.14	585.59	586.14	583.9		7.48	578.11	TOW	04/11/88	2
182	1082	482011.44	1379087.14	585.59	586.14	583.9		10.89	574.70	TOW	05/10/88	2
182	1082	482011.44	1379087.14	585.59	586.14	583.9		11.73	573.86	TOW	06/08/88	2
182	1082	482011.44	1379087.14	585.59	586.14	583.9		10.50	575.09	TOW	07/09/88	2
182	1082	482011.44	1379087.14	585.59	586.14	583.9		10.44	575.15	TOW	08/07/88	2
182	1082	482011.44	1379087.14	585.59	586.14	583.9		14.17	571.42	TOW	09/09/88	2
182	1082	482011.44	1379087.14	585.59	586.14	583.9		11.12	574.47	TOW	10/08/88	2
182	1082	482011.44	1379087.14	585.59	586.14	583.9		10.54	575.05	TOW	11/09/88	2
182	1082	482011.44	1379087.14	585.59	586.14	583.9		9.34	576.25	TOW	12/13/88	2
182	1082	482011.44	1379087.14	585.59	586.14	583.9		7.84	577.75	TOW	01/10/89	2
182	1082	482011.44	1379087.14	585.59	586.14	583.9		14.06	571.53	TOW	02/10/89	2
182	1082	482011.44	1379087.14	585.59	586.14	583.9		7.07	578.52	TOW	03/11/89	2
182	1082	482011.44	1379087.14	585.59	586.14	583.9		7.23	578.36	TOW	04/15/89	2
182	1082	482011.44	1379087.14	585.59	586.14	583.9		7.12	578.47	TOW	05/14/89	2
182	1082	482011.44	1379087.14	585.59	586.14	583.9		20.91	564.68	TOW	06/14/89	2
182	1082	482011.44	1379087.14	585.59	586.14	583.9		9.30	576.29	TOW	07/14/89	2
182	1082	482011.44	1379087.14	585.59	586.14	583.9		8.82	576.77	TOW	11/17/89	2
182	1082	482011.44	1379087.14	585.59	586.14	583.9		10.63	574.96	TOW	12/19/89	2
183	1083	481804.99	1379239.99	585.04	585.60		583.40	4.50	580.54	TOW	02/11/88	2
183	1083	481804.99	1379239.99	585.04	585.60		583.40	3.49	581.55	TOW	03/08/88	2
183	1083	481804.99	1379239.99	585.04	585.60		583.40	4.04	581.00	TOW	04/11/88	2
183	1083	481804.99	1379239.99	585.04	585.60		583.40	7.00	578.04	TOW	05/10/88	2
183	1083	481804.99	1379239.99	585.04	585.60		583.40	7.73	577.29	TOW	06/08/88	2
183	1083	481804.99	1379239.99	585.04	585.60		583.40	8.70	576.34	TOW	07/09/88	2
183	1083	481804.99	1379239.99	585.04	585.60		583.40	8.50	576.54	TOW	08/07/88	2
183	1083	481804.99	1379239.99	585.04	585.60		583.40	8.62	576.42	TOW	09/09/88	2
183	1083	481804.99	1379239.99	585.04	585.60		583.40	9.12	575.92	TOW	10/08/88	2

1 = PRODUCTION AREA 2 = WASTE STOR. AREA 3 = ON-SITE 4 = OFF-SITE RI/FS 5 = OFF-SITE PRIVATE 6 = OFF-SITE S.O.W.C

WATER ELEVATION REPORT FOR 01/01/88 - 12/31/89

REPORT DATE : 02/07/90

OLD/ASSIGNED WELL ID	RIFS WELL ID	NORTH COORDINATE	EAST COORDINATE	TOP OF WELL (MSL)	TOP OF CASING (MSL)	GROUND LEVEL (MSL)	CONCRETE LEVEL (MSL)	READING	WATER ELEV. (MSL)	REF. POINT	DATE READ	TYPE OF WELL(*)
183	1083	481804.99	1379239.99	585.04	585.60		583.40	7.05	577.99	TOW	11/09/88	2
183	1083	481804.99	1379239.99	585.04	585.60		583.40	7.12	577.92	TOW	12/13/88	2
183	1083	481804.99	1379239.99	585.04	585.60		583.40	3.85	581.19	TOW	01/10/89	2
183	1083	481804.99	1379239.99	585.04	585.60		583.40	5.24	579.80	TOW	02/10/89	2
183	1083	481804.99	1379239.99	585.04	585.60		583.40	3.33	581.71	TOW	03/11/89	2
183	1083	481804.99	1379239.99	585.04	585.60		583.40	4.65	580.39	TOW	04/15/89	2
183	1083	481804.99	1379239.99	585.04	585.60		583.40	4.33	580.71	TOW	05/14/89	2
183	1083	481804.99	1379239.99	585.04	585.60		583.40	4.19	580.85	TOW	06/14/89	2
183	1083	481804.99	1379239.99	585.04	585.60		583.40	6.95	578.09	TOW	07/14/89	2
183	1083	481804.99	1379239.99	585.04	585.60		583.40	4.45	580.59	TOW	11/17/89	2
183	1083	481804.99	1379239.99	585.04	585.60		583.40	7.61	577.43	TOW	12/19/89	2
184	1084	481925.26	1378934.31	584.96	585.33		583.20	27.33	557.63	TOW	01/10/88	2
184	1084	481925.26	1378934.31	584.96	585.33		583.20	25.58	559.38	TOW	02/11/88	2
184	1084	481925.26	1378934.31	584.96	585.33		583.20	32.00	552.96	TOW	03/09/88	2
184	1084	481925.26	1378934.31	584.96	585.33		583.20	27.86	557.10	TOW	04/11/88	2
184	1084	481925.26	1378934.31	584.96	585.33		583.20	29.46	555.50	TOW	05/10/88	2
184	1084	481925.26	1378934.31	584.96	585.33		583.20	26.86	558.10	TOW	06/08/88	2
184	1084	481925.26	1378934.31	584.96	585.33		583.20	25.60	559.36	TOW	07/09/88	2
184	1084	481925.26	1378934.31	584.96	585.33		583.20	24.79	560.17	TOW	08/07/88	2
184	1084	481925.26	1378934.31	584.96	585.33		583.20	28.55	556.41	TOW	09/09/88	2
184	1084	481925.26	1378934.31	584.96	585.33		583.20	26.10	558.86	TOW	10/08/88	2
184	1084	481925.26	1378934.31	584.96	585.33		583.20	24.43	560.53	TOW	11/09/88	2
184	1084	481925.26	1378934.31	584.96	585.33		583.20	27.28	557.68	TOW	12/13/88	2
184	1084	481925.26	1378934.31	584.96	585.33		583.20	25.26	559.70	TOW	01/10/89	2
184	1084	481925.26	1378934.31	584.96	585.33		583.20	24.28	560.68	TOW	02/10/89	2
184	1084	481925.26	1378934.31	584.96	585.33		583.20	31.60	553.36	TOW	03/11/89	2
184	1084	481925.26	1378934.31	584.96	585.33		583.20	26.21	558.75	TOW	04/15/89	2
184	1084	481925.26	1378934.31	584.96	585.33		583.20	24.57	560.39	TOW	05/14/89	2
184	1084	481925.26	1378934.31	584.96	585.33		583.20	23.66	561.30	TOW	06/14/89	2
184	1084	481925.26	1378934.31	584.96	585.33		583.20	23.10	561.86	TOW	07/14/89	2
184	1084	481925.26	1378934.31	584.96	585.33		583.20	21.51	563.45	TOW	11/17/89	2
184	1084	481925.26	1378934.31	584.96	585.33		583.20	10.50	574.46	TOW	12/19/89	2
1085	1085	481970.36	1381739.50	592.44	592.97	590.5		7.65	584.79	TOW	05/10/88	1
1085	1085	481970.36	1381739.50	592.44	592.97	590.5		5.90	586.54	TOW	06/09/88	1
1085	1085	481970.36	1381739.50	592.44	592.97	590.5		6.31	586.13	TOW	07/10/88	1
1085	1085	481970.36	1381739.50	592.44	592.97	590.5		7.22	585.22	TOW	08/07/88	1
1085	1085	481970.36	1381739.50	592.44	592.97	590.5		8.72	583.72	TOW	09/10/88	1
1085	1085	481970.36	1381739.50	592.44	592.97	590.5		10.27	582.17	TOW	10/08/88	1
1085	1085	481970.36	1381739.50	592.44	592.97	590.5		7.66	584.78	TOW	11/09/88	1
1085	1085	481970.36	1381739.50	592.44	592.97	590.5		7.90	584.54	TOW	12/13/88	1
1085	1085	481970.36	1381739.50	592.44	592.97	590.5		5.08	587.36	TOW	01/10/89	1
1085	1085	481970.36	1381739.50	592.44	592.97	590.5		5.18	587.26	TOW	02/10/89	1
1085	1085	481970.36	1381739.50	592.44	592.97	590.5		4.27	588.17	TOW	03/11/89	1
1085	1085	481970.36	1381739.50	592.44	592.97	590.5		6.25	586.19	TOW	04/15/89	1
1085	1085	481970.36	1381739.50	592.44	592.97	590.5		4.66	587.78	TOW	05/14/89	1
1085	1085	481970.36	1381739.50	592.44	592.97	590.5		4.32	588.12	TOW	06/14/89	1

1 = PRODUCTION AREA 2 = WASTE STOR. AREA 3 = ON-SITE 4 = OFF-SITE RI/FS 5 = OFF-SITE PRIVATE 6 = OFF-SITE S.O.W.C

WATER ELEVATION REPORT FOR 01/01/88 - 12/31/89

REPORT DATE : 02/07/90

OLD/ASSIGNED WELL ID	RIFS WELL ID	NORTH COORDINATE	EAST COORDINATE	TOP OF WELL (MSL)	TOP OF CASING (MSL)	GROUND LEVEL (MSL)	CONCRETE LEVEL (MSL)	READING	WATER ELEV. (MSL)	REF. POINT	DATE READ	TYPE OF WELL(*)
1085	1085	481970.36	1381739.50	592.44	592.97	590.5		4.90	587.54	TOW	07/14/89	1
1085	1085	481970.36	1381739.50	592.44	592.97	590.5		3.89	588.55	TOW	11/17/89	1
1085	1085	481970.36	1381739.50	592.44	592.97	590.5		5.38	587.06	TOW	12/18/89	1
1086	1086	481984.52	1381716.38	592.34	592.92	590.4		8.03	584.31	TOW	05/10/88	1
1086	1086	481984.52	1381716.38	592.34	592.92	590.4		6.70	585.64	TOW	06/09/88	1
1086	1086	481984.52	1381716.38	592.34	592.92	590.4		7.16	585.18	TOW	07/10/88	1
1086	1086	481984.52	1381716.38	592.34	592.92	590.4		7.44	584.90	TOW	08/07/88	1
1086	1086	481984.52	1381716.38	592.34	592.92	590.4		8.59	583.75	TOW	09/10/88	1
1086	1086	481984.52	1381716.38	592.34	592.92	590.4		8.71	583.63	TOW	10/08/88	1
1086	1086	481984.52	1381716.38	592.34	592.92	590.4		8.26	584.08	TOW	11/09/88	1
1086	1086	481984.52	1381716.38	592.34	592.92	590.4		7.28	585.06	TOW	12/13/88	1
1086	1086	481984.52	1381716.38	592.34	592.92	590.4		7.06	585.28	TOW	01/10/89	1
1086	1086	481984.52	1381716.38	592.34	592.92	590.4		6.84	585.50	TOW	02/10/89	1
1086	1086	481984.52	1381716.38	592.34	592.92	590.4		9.45	582.89	TOW	03/11/89	1
1086	1086	481984.52	1381716.38	592.34	592.92	590.4		8.34	584.00	TOW	04/15/89	1
1086	1086	481984.52	1381716.38	592.34	592.92	590.4		6.57	585.77	TOW	05/14/89	1
1086	1086	481984.52	1381716.38	592.34	592.92	590.4		5.02	587.32	TOW	06/14/89	1
1086	1086	481984.52	1381716.38	592.34	592.92	590.4		6.59	585.75	TOW	07/14/89	1
1086	1086	481984.52	1381716.38	592.34	592.92	590.4		6.58	585.76	TOW	11/17/89	1
1086	1086	481984.52	1381716.38	592.34	592.92	590.4		6.79	585.55	TOW	12/18/89	1
1087	1087	481963.00	1381686.32	592.08	592.56	590.1	590.50	8.96	583.12	TOW	05/10/88	1
087	1087	481963.00	1381686.32	592.08	592.56	590.1	590.50	5.81	586.27	TOW	06/09/88	1
1087	1087	481963.00	1381686.32	592.08	592.56	590.1	590.50	6.00	586.08	TOW	07/10/88	1
1087	1087	481963.00	1381686.32	592.08	592.56	590.1	590.50	6.47	585.61	TOW	08/07/88	1
1087	1087	481963.00	1381686.32	592.08	592.56	590.1	590.50	7.70	584.38	TOW	09/10/88	1
1087	1087	481963.00	1381686.32	592.08	592.56	590.1	590.50	8.70	583.38	TOW	10/08/88	1
1087	1087	481963.00	1381686.32	592.08	592.56	590.1	590.50	9.20	582.88	TOW	11/09/88	1
1087	1087	481963.00	1381686.32	592.08	592.56	590.1	590.50	8.79	583.29	TOW	12/13/88	1
1087	1087	481963.00	1381686.32	592.08	592.56	590.1	590.50	8.32	583.76	TOW	01/10/89	1
1087	1087	481963.00	1381686.32	592.08	592.56	590.1	590.50	7.68	584.40	TOW	02/10/89	1
1087	1087	481963.00	1381686.32	592.08	592.56	590.1	590.50	7.05	585.03	TOW	03/11/89	1
1087	1087	481963.00	1381686.32	592.08	592.56	590.1	590.50	7.42	584.66	TOW	04/15/89	1
1087	1087	481963.00	1381686.32	592.08	592.56	590.1	590.50	6.20	585.88	TOW	05/14/89	1
1087	1087	481963.00	1381686.32	592.08	592.56	590.1	590.50	5.71	586.37	TOW	06/14/89	1
1087	1087	481963.00	1381686.32	592.08	592.56	590.1	590.50	5.58	586.50	TOW	07/14/89	1
1087	1087	481963.00	1381686.32	592.08	592.56	590.1	590.50	7.54	584.54	TOW	11/17/89	1
1087	1087	481963.00	1381686.32	592.08	592.56	590.1	590.50	7.69	584.39	TOW	12/18/89	1
1088	1088	481977.22	1381668.81	592.09	592.63	590.1		6.69	585.40	TOW	05/10/88	1
1088	1088	481977.22	1381668.81	592.09	592.63	590.1		5.81	586.28	TOW	06/09/88	1
1088	1088	481977.22	1381668.81	592.09	592.63	590.1		6.30	585.79	TOW	07/10/88	1
1088	1088	481977.22	1381668.81	592.09	592.63	590.1		6.78	585.31	TOW	08/07/88	1
1088	1088	481977.22	1381668.81	592.09	592.63	590.1		8.37	583.72	TOW	09/10/88	1
1088	1088	481977.22	1381668.81	592.09	592.63	590.1		9.21	582.88	TOW	10/08/88	1
1088	1088	481977.22	1381668.81	592.09	592.63	590.1		9.58	582.51	TOW	11/09/88	1
1088	1088	481977.22	1381668.81	592.09	592.63	590.1		9.09	583.00	TOW	12/13/88	1
[illegible]	1088	481977.22	1381668.81	592.09	592.63	590.1		8.76	583.33	TOW	01/10/89	1

1 = PRODUCTION AREA 2 = WASTE STOR. AREA 3 = ON-SITE 4 = OFF-SITE RI/FS 5 = OFF-SITE PRIVATE 6 = OFF-SITE S.O.W.C

WATER ELEVATION REPORT FOR 01/01/88 - 12/31/89

REPORT DATE : 02/07/90

OLD/ASSIGNED WELL ID	RIFS WELL ID	NORTH COORDINATE	EAST COORDINATE	TOP OF WELL (MSL)	TOP OF CASING (MSL)	GROUND LEVEL (MSL)	CONCRETE LEVEL (MSL)	READING	WATER ELEV. (MSL)	REF. POINT	DATE READ	TYPE OF WELL(*)
1088	1088	481977.22	1381668.81	592.09	592.63	590.1		8.12	583.97	TOW	02/10/89	1
1088	1088	481977.22	1381668.81	592.09	592.63	590.1		7.55	584.54	TOW	03/11/89	1
1088	1088	481977.22	1381668.81	592.09	592.63	590.1		7.55	584.54	TOW	04/15/89	1
1088	1088	481977.22	1381668.81	592.09	592.63	590.1		6.39	585.70	TOW	05/14/89	1
1088	1088	481977.22	1381668.81	592.09	592.63	590.1		5.92	586.17	TOW	06/14/89	1
1088	1088	481977.22	1381668.81	592.09	592.63	590.1		5.68	586.41	TOW	07/14/89	1
1088	1088	481977.22	1381668.81	592.09	592.63	590.1		7.61	584.48	TOW	11/17/89	1
1088	1088	481977.22	1381668.81	592.09	592.63	590.1		7.87	584.22	TOW	12/18/89	1
1089	1089	481966.03	1381716.41	592.18	592.76	590.3		13.88	578.30	TOW	05/10/88	1
1089	1089	481966.03	1381716.41	592.18	592.76	590.3		8.61	583.57	TOW	06/09/88	1
1089	1089	481966.03	1381716.41	592.18	592.76	590.3		7.17	585.01	TOW	07/10/88	1
1089	1089	481966.03	1381716.41	592.18	592.76	590.3		7.52	584.66	TOW	08/07/88	1
1089	1089	481966.03	1381716.41	592.18	592.76	590.3		8.04	584.14	TOW	09/10/88	1
1089	1089	481966.03	1381716.41	592.18	592.76	590.3		8.61	583.57	TOW	10/08/88	1
1089	1089	481966.03	1381716.41	592.18	592.76	590.3		8.88	583.30	TOW	11/09/88	1
1089	1089	481966.03	1381716.41	592.18	592.76	590.3		7.92	584.26	TOW	12/13/88	1
1089	1089	481966.03	1381716.41	592.18	592.76	590.3		6.97	585.21	TOW	01/10/89	1
1089	1089	481966.03	1381716.41	592.18	592.76	590.3		7.00	585.18	TOW	02/10/89	1
1089	1089	481966.03	1381716.41	592.18	592.76	590.3		6.43	585.75	TOW	03/11/89	1
1089	1089	481966.03	1381716.41	592.18	592.76	590.3		10.25	581.93	TOW	04/15/89	1
1089	1089	481966.03	1381716.41	592.18	592.76	590.3		6.08	586.10	TOW	05/14/89	1
1089	1089	481966.03	1381716.41	592.18	592.76	590.3		6.18	586.00	TOW	06/14/89	1
1089	1089	481966.03	1381716.41	592.18	592.76	590.3		6.25	585.93	TOW	07/14/89	1
1089	1089	481966.03	1381716.41	592.18	592.76	590.3		6.45	585.73	TOW	11/17/89	1
1089	1089	481966.03	1381716.41	592.18	592.76	590.3		6.77	585.41	TOW	12/18/89	1
1090	1090	481995.44	1381684.40	592.04	592.61	590.1		7.51	584.53	TOW	05/10/88	1
1090	1090	481995.44	1381684.40	592.04	592.61	590.1		6.98	585.06	TOW	06/09/88	1
1090	1090	481995.44	1381684.40	592.04	592.61	590.1		7.54	584.50	TOW	07/10/88	1
1090	1090	481995.44	1381684.40	592.04	592.61	590.1		7.82	584.22	TOW	08/07/88	1
1090	1090	481995.44	1381684.40	592.04	592.61	590.1		8.99	583.05	TOW	09/10/88	1
1090	1090	481995.44	1381684.40	592.04	592.61	590.1		9.70	582.34	TOW	10/08/88	1
1090	1090	481995.44	1381684.40	592.04	592.61	590.1		9.94	582.10	TOW	11/09/88	1
1090	1090	481995.44	1381684.40	592.04	592.61	590.1		9.26	582.78	TOW	12/13/88	1
1090	1090	481995.44	1381684.40	592.04	592.61	590.1		8.84	583.20	TOW	01/10/89	1
1090	1090	481995.44	1381684.40	592.04	592.61	590.1		8.49	583.55	TOW	02/10/89	1
1090	1090	481995.44	1381684.40	592.04	592.61	590.1		7.88	584.16	TOW	03/11/89	1
1090	1090	481995.44	1381684.40	592.04	592.61	590.1		7.75	584.29	TOW	04/15/89	1
1090	1090	481995.44	1381684.40	592.04	592.61	590.1		6.92	585.12	TOW	05/14/89	1
1090	1090	481995.44	1381684.40	592.04	592.61	590.1		6.60	585.44	TOW	06/14/89	1
1090	1090	481995.44	1381684.40	592.04	592.61	590.1		6.67	585.37	TOW	07/14/89	1
1090	1090	481995.44	1381684.40	592.04	592.61	590.1		8.08	583.96	TOW	11/17/89	1
1090	1090	481995.44	1381684.40	592.04	592.61	590.1		8.42	583.62	TOW	12/18/89	1
1110	1110	480426.28	1381889.72	582.14	582.51		580.30	8.21	574.30	TOC	12/13/88	1
1110	1110	480426.28	1381889.72	582.14	582.51		580.30	7.76	574.75	TOC	01/10/89	1
1110	1110	480426.28	1381889.72	582.14	582.51		580.30	8.10	574.41	TOC	02/10/89	1
1110	1110	480426.28	1381889.72	582.14	582.51		580.30	7.47	575.04	TOC	03/11/89	1

* 1 = PRODUCTION AREA 2 = WASTE STOR. AREA 3 = ON-SITE 4 = OFF-SITE RI/FS 5 = OFF-SITE PRIVATE 6 = OFF-SITE S.O.W.C

WATER ELEVATION REPORT FOR 01/01/88 - 12/31/89

REPORT DATE : 02/07/90

ASSIGNED WELL ID	RIFS WELL ID	NORTH COORDINATE	EAST COORDINATE	TOP OF WELL (MSL)	TOP OF CASING (MSL)	GROUND LEVEL (MSL)	CONCRETE LEVEL (MSL)	READING	WATER ELEV. (MSL)	REF. POINT	DATE READ	TYPE OF WELL(*)
1110	1110	480426.28	1381889.72	582.14	582.51		580.30	7.83	574.68	TOC	04/15/89	1
1110	1110	480426.28	1381889.72	582.14	582.51		580.30	7.68	574.83	TOC	05/14/89	1
1110	1110	480426.28	1381889.72	582.14	582.51		580.30	7.49	575.02	TOC	06/16/89	1
1110	1110	480426.28	1381889.72	582.14	582.51		580.30	7.81	574.70	TOC	07/15/89	1
1111	1111	480196.16	1381878.00	581.54	581.69		579.70	7.32	574.37	TOC	12/13/88	1
1111	1111	480196.16	1381878.00	581.54	581.69		579.70	6.67	575.02	TOC	01/10/89	1
1111	1111	480196.16	1381878.00	581.54	581.69		579.70	7.49	574.20	TOC	02/09/89	1
1111	1111	480196.16	1381878.00	581.54	581.69		579.70	6.45	575.09	TOW	03/10/89	1
1111	1111	480196.16	1381878.00	581.54	581.69		579.70	7.17	574.52	TOC	04/16/89	1
1111	1111	480196.16	1381878.00	581.54	581.69		579.70	6.71	574.98	TOC	06/16/89	1
1111	1111	480196.16	1381878.00	581.54	581.69		579.70	7.62	574.07	TOC	07/15/89	1
1112	1112	479991.51	1381663.09	580.93	581.25		578.25	11.00	570.25	TOC	12/13/88	1
1112	1112	479991.51	1381663.09	580.93	581.25		578.25	11.17	570.08	TOC	01/10/89	1
1112	1112	479991.51	1381663.09	580.93	581.25		578.25	11.22	570.03	TOC	02/10/89	1
1112	1112	479991.51	1381663.09	580.93	581.25		578.25	10.70	570.55	TOC	03/11/89	1
1112	1112	479991.51	1381663.09	580.93	581.25		578.25	10.46	570.79	TOC	04/15/89	1
1112	1112	479991.51	1381663.09	580.93	581.25		578.25	10.64	570.61	TOC	05/14/89	1
1112	1112	479991.51	1381663.09	580.93	581.25		578.25	10.74	570.51	TOC	06/16/89	1
1112	1112	479991.51	1381663.09	580.93	581.25		578.25	10.94	570.31	TOC	07/15/89	1
1113	1113	479992.70	1381403.20	580.91	581.08		579.10	7.94	573.14	TOC	12/13/88	1
1113	1113	479992.70	1381403.20	580.91	581.08		579.10	7.75	573.33	TOC	01/10/89	1
1113	1113	479992.70	1381403.20	580.91	581.08		579.10	7.70	573.38	TOC	02/10/89	1
1113	1113	479992.70	1381403.20	580.91	581.08		579.10	6.87	574.21	TOC	03/11/89	1
1113	1113	479992.70	1381403.20	580.91	581.08		579.10	8.96	572.12	TOC	04/15/89	1
1113	1113	479992.70	1381403.20	580.91	581.08		579.10	8.89	572.19	TOC	05/14/89	1
1113	1113	479992.70	1381403.20	580.91	581.08		579.10	9.21	571.87	TOC	06/16/89	1
1113	1113	479992.70	1381403.20	580.91	581.08		579.10	9.65	571.43	TOC	07/15/89	1
1117	1117	480703.47	1381662.41	580.91	581.27		578.90	N/A	N/A	N/A	12/13/88	1
1117	1117	480703.47	1381662.41	580.91	581.27		578.90	N/A	N/A	N/A	01/10/89	1
1117	1117	480703.47	1381662.41	580.91	581.27		578.90	16.73	564.54	TOC	02/10/89	1
1117	1117	480703.47	1381662.41	580.91	581.27		578.90	16.14	565.13	TOC	03/11/89	1
1117	1117	480703.47	1381662.41	580.91	581.27		578.90	15.39	565.88	TOC	04/15/89	1
1117	1117	480703.47	1381662.41	580.91	581.27		578.90	14.52	566.75	TOC	05/14/89	1
1117	1117	480703.47	1381662.41	580.91	581.27		578.90	13.50	567.77	TOC	06/16/89	1
1117	1117	480703.47	1381662.41	580.91	581.27		578.90	12.36	568.91	TOC	07/15/89	1
CONEHOUSE	1124	483033.12	1382783.19	618.78			618.90	10.52	608.26	TOW	05/10/88	3
CONEHOUSE	1124	483033.12	1382783.19	618.78			618.90	18.74	600.04	TOW	06/08/88	3
CONEHOUSE	1124	483033.12	1382783.19	618.78			618.90	20.25	598.53	TOW	07/09/88	3
CONEHOUSE	1124	483033.12	1382783.19	618.78			618.90	27.40	591.38	TOW	08/06/88	3
CONEHOUSE	1124	483033.12	1382783.19	618.78			618.90	27.43	591.35	TOW	09/09/88	3
CONEHOUSE	1124	483033.12	1382783.19	618.78			618.90	28.90	589.88	TOW	10/09/88	3
CONEHOUSE	1124	483033.12	1382783.19	618.78			618.90	29.95	588.83	TOW	11/08/88	3
CONEHOUSE	1124	483033.12	1382783.19	618.78			618.90	37.26	581.52	TOW	12/12/88	3
CONEHOUSE	1124	483033.12	1382783.19	618.78			618.90	34.86	583.92	TOW	01/09/89	3
CONEHOUSE	1124	483033.12	1382783.19	618.78			618.90	33.11	585.67	TOW	02/09/89	3
CONEHOUSE	1124	483033.12	1382783.19	618.78			618.90	5.89	612.89	TOW	03/10/89	3

1 = PRODUCTION AREA 2 = WASTE STOR. AREA 3 = ON-SITE 4 = OFF-SITE RI/FS 5 = OFF-SITE PRIVATE 6 = OFF-SITE S.O.W.C

WATER ELEVATION REPORT FOR 01/01/88 - 12/31/89
REPORT DATE : 02/07/90

OLD/ASSIGNED WELL ID	RIFS WELL ID	NORTH COORDINATE	EAST COORDINATE	TOP OF WELL (MSL)	TOP OF CASING (MSL)	GROUND LEVEL (MSL)	CONCRETE LEVEL (MSL)	READING	WATER ELEV. (MSL)	REF. POINT	DATE READ	TYPE OF WELL(*)
CONEHOUSE	1124	483033.12	1382783.19	618.78			618.90	5.82	612.96	TOW	04/16/89	3
CONEHOUSE	1124	483033.12	1382783.19	618.78			618.90	4.95	613.83	TOW	05/14/89	3
CONEHOUSE	1124	483033.12	1382783.19	618.78			618.90	8.20	610.58	TOW	06/15/89	3
CONEHOUSE	1124	483033.12	1382783.19	618.78			618.90	10.45	608.33	TOW	07/13/89	3
CONEHOUSE	1124	483033.12	1382783.19	618.78			618.90	22.90	595.88	TOW	11/16/89	3
CONEHOUSE	1124	483033.12	1382783.19	618.78			618.90	24.97	593.81	TOW	12/14/89	3
1130	1130	480718.93	1380753.33	580.94	581.04	578.9		11.00	570.04	TOC	05/14/89	1
1130	1130	480718.93	1380753.33	580.94	581.04	578.9		10.50	570.54	TOC	06/16/89	1
1130	1130	480718.93	1380753.33	580.94	581.04	578.9		11.07	569.97	TOC	07/15/89	1
1131	1131	480724.38	1381019.82	581.25	581.51		579.82	9.17	572.34	TOC	06/16/89	1
1131	1131	480724.38	1381019.82	581.25	581.51		579.82	8.70	572.81	TOC	07/15/89	1
1133	1133	480689.65	1381883.56	581.84	582.00		580.32	4.85	577.15	TOC	04/15/89	1
1133	1133	480689.65	1381883.56	581.84	582.00		580.32	4.53	577.47	TOC	05/14/89	1
1133	1133	480689.65	1381883.56	581.84	582.00		580.32	4.70	577.30	TOC	06/16/89	1
1133	1133	480689.65	1381883.56	581.84	582.00		580.32	5.64	576.36	TOC	07/15/89	1
1134	1134	480745.16	1379849.31	580.60	580.79	579.8		5.59	575.20	TOC	05/14/89	1
1134	1134	480745.16	1379849.31	580.60	580.79	579.8		5.17	575.62	TOC	06/16/89	1
1134	1134	480745.16	1379849.31	580.60	580.79	579.8		6.36	574.43	TOC	07/15/89	1
1137	1137	480498.14	1381038.54	581.00	581.34		579.37	7.20	574.14	TOC	04/15/89	1
1137	1137	480498.14	1381038.54	581.00	581.34		579.37	6.24	575.10	TOC	05/14/89	1
1137	1137	480498.14	1381038.54	581.00	581.34		579.37	5.45	575.89	TOC	06/16/89	1
1137	1137	480498.14	1381038.54	581.00	581.34		579.37	5.89	575.45	TOC	07/15/89	1
1150	1150	480419.86	1380749.86	581.10	581.33	579.0		13.92	567.41	TOC	05/14/89	1
1150	1150	480419.86	1380749.86	581.10	581.33	579.0		13.41	567.92	TOC	06/16/89	1
1150	1150	480419.86	1380749.86	581.10	581.33	579.0		14.51	566.82	TOC	07/15/89	1
1152	1152	480411.02	1382105.62	579.55	579.69		577.69	4.71	574.98	TOC	04/16/89	1
1152	1152	480411.02	1382105.62	579.55	579.69		577.69	4.20	575.49	TOC	06/16/89	1
1152	1152	480411.02	1382105.62	579.55	579.69		577.69	4.61	575.08	TOC	07/15/89	1
1152	1152	480411.02	1382105.62	579.55	579.69		577.69	6.09	573.60	TOC	11/18/89	1
1154	1154	480206.13	1380744.14	581.79	581.92		579.37	11.75	570.17	TOC	05/14/89	1
1154	1154	480206.13	1380744.14	581.79	581.92		579.37	11.29	570.63	TOC	06/16/89	1
1154	1154	480206.13	1380744.14	581.79	581.92		579.37	12.41	569.51	TOC	07/15/89	1
1155	1155	480222.78	1380933.07		579.84		579.68	N/A	N/A	N/A	06/16/89	1
1155	1155	480222.78	1380933.07		579.84		579.68	N/A	N/A	N/A	07/15/89	1
1156	1156	480196.36	1381031.00	580.35			578.07	9.12	9.12	TOC	04/15/89	1
1156	1156	480196.36	1381031.00	580.35			578.07	8.97	8.97	TOC	05/14/89	1
1156	1156	480196.36	1381031.00	580.35			578.07	8.51	8.51	TOC	06/16/89	1
1156	1156	480196.36	1381031.00	580.35			578.07	9.01	9.01	TOC	07/15/89	1
1160	1160	480183.25	1382104.51	583.91	584.12		582.12	9.07	575.05	TOC	04/16/89	1
1160	1160	480183.25	1382104.51	583.91	584.12		582.12	8.99	575.13	TOC	06/16/89	1
1160	1160	480183.25	1382104.51	583.91	584.12		582.12	9.06	575.06	TOC	07/15/89	1
1160	1160	480183.25	1382104.51	583.91	584.12		582.12	9.15	574.97	TOC	11/18/89	1
1165	1165	480019.34	1381614.03	579.04	579.53		578.83	N/A	N/A	N/A	04/15/89	1
1165	1165	480019.34	1381614.03	579.04	579.53		578.83	N/A	N/A	N/A	05/14/89	1
1165	1165	480019.34	1381614.03	579.04	579.53		578.83	N/A	N/A	N/A	06/16/89	1
1165	1165	480019.34	1381614.03	579.04	579.53		578.83	N/A	N/A	N/A	07/15/89	1

* 1 = PRODUCTION AREA 2 = WASTE STOR. AREA 3 = ON-SITE 4 = OFF-SITE RI/FS 5 = OFF-SITE PRIVATE 6 = OFF-SITE S.O.W.C

WATER ELEVATION REPORT FOR 01/01/88 - 12/31/89
REPORT DATE : 02/07/90

OLD/ASSIGNED WELL ID	RIFS WELL ID	NORTH COORDINATE	EAST COORDINATE	TOP OF WELL (MSL)	TOP OF CASING (MSL)	GROUND LEVEL (MSL)	CONCRETE LEVEL (MSL)	READING	WATER ELEV. (MSL)	REF. POINT	DATE READ	TYPE OF WELL(*)
1167	1167	480022.72	1380741.19	581.06	581.26		579.29	6.06	575.20	TOC	05/14/89	1
1167	1167	480022.72	1380741.19	581.06	581.26		579.29	6.02	575.24	TOC	06/16/89	1
1167	1167	480022.72	1380741.19	581.06	581.26		579.29	6.28	574.98	TOC	07/15/89	1
1171	1171	479941.71	1382070.58	582.49	582.60		580.60	8.15	574.45	TOC	04/16/89	1
1171	1171	479941.71	1382070.58	582.49	582.60		580.60	6.75	575.85	TOC	06/16/89	1
1171	1171	479941.71	1382070.58	582.49	582.60		580.60	6.91	575.69	TOC	07/15/89	1
1171	1171	479941.71	1382070.58	582.49	582.60		580.60	8.31	574.29	TOC	11/18/89	1
1172	1172	479911.95	1381513.34	579.58	579.95		579.95	5.90	574.05	TOC	04/15/89	1
1172	1172	479911.95	1381513.34	579.58	579.95		579.95	N/A	N/A	N/A	05/14/89	1
1172	1172	479911.95	1381513.34	579.58	579.95		579.95	6.82	573.13	TOC	06/16/89	1
1172	1172	479911.95	1381513.34	579.58	579.95		579.95	7.52	572.43	TOC	07/15/89	1
1173	1173	479751.25	1381394.46	579.22	579.40		579.40	5.10	574.30	TOC	04/15/89	1
1173	1173	479751.25	1381394.46	579.22	579.40		579.40	4.52	574.88	TOC	05/14/89	1
1173	1173	479751.25	1381394.46	579.22	579.40		579.40	6.99	572.41	TOC	06/16/89	1
1173	1173	479751.25	1381394.46	579.22	579.40		579.40	N/A	N/A	N/A	07/15/89	1
1174	1174	479756.89	1381636.89	579.03	579.39		579.39	5.15	574.24	TOC	04/15/89	1
1174	1174	479756.89	1381636.89	579.03	579.39		579.39	4.88	574.51	TOC	05/14/89	1
1174	1174	479756.89	1381636.89	579.03	579.39		579.39	4.96	574.43	TOC	06/16/89	1
1174	1174	479756.89	1381636.89	579.03	579.39		579.39	5.82	573.57	TOC	07/15/89	1
1176	1176	480705.79	1379852.67	581.15	581.51	579.7		6.43	575.08	TOC	05/14/89	1
1176	1176	480705.79	1379852.67	581.15	581.51	579.7		6.83	574.68	TOC	06/16/89	1
1176	1176	480705.79	1379852.67	581.15	581.51	579.7		N/A	N/A	N/A	07/15/89	1
1181	1181	480741.91	1380299.96	578.85	579.06		579.06	N/A	N/A	N/A	07/15/89	1
1187	1187	480725.13	1380586.00	581.36	581.54		579.64	13.59	567.95	TOC	06/16/89	1
1187	1187	480725.13	1380586.00	581.36	581.54		579.64	13.59	567.95	TOC	07/15/89	1
1198	1198	480601.67	1380704.13	581.10	581.34		579.46	13.10	568.24	TOC	06/16/89	1
1198	1198	480601.67	1380704.13	581.10	581.34		579.46	13.47	567.87	TOC	07/15/89	1
1199	1199	480598.61	1380213.23	581.31	581.56		580.01	7.16	574.40	TOC	06/16/89	1
1199	1199	480598.61	1380213.23	581.31	581.56		580.01	N/A	N/A	N/A	07/15/89	1
1200	1200	480577.09	1380315.27	581.64	581.93		579.97	7.18	574.75	TOC	06/16/89	1
1200	1200	480577.09	1380315.27	581.64	581.93		579.97	7.92	574.01	TOC	07/15/89	1
1201	1201	480574.08	1380390.62	581.51	581.86		580.09	6.92	574.94	TOC	06/16/89	1
1201	1201	480574.08	1380390.62	581.51	581.86		580.09	7.91	573.95	TOC	07/15/89	1
1202	1202	480581.85	1380459.62	581.79	582.02		580.17	7.35	574.67	TOC	06/16/89	1
1202	1202	480581.85	1380459.62	581.79	582.02		580.17	8.84	573.18	TOC	07/15/89	1
1203	1203	480568.95	1380486.92	581.91	582.21		580.27	8.58	573.63	TOC	06/16/89	1
1203	1203	480568.95	1380486.92	581.91	582.21		580.27	9.21	573.00	TOC	07/15/89	1
1205	1205	480566.05	1380557.71	579.57	580.07		580.07	6.74	573.33	TOC	06/16/89	1
1205	1205	480566.05	1380557.71	579.57	580.07		580.07	N/A	N/A	N/A	07/15/89	1
1206	1206	480546.57	1380525.92	581.49	581.76		579.45	7.15	574.61	TOC	06/16/89	1
1206	1206	480546.57	1380525.92	581.49	581.76		579.45	8.88	572.88	TOC	07/15/89	1
1207	1207	480567.12	1380054.83	580.55	581.05		579.46	6.60	574.45	TOC	06/16/89	1
1207	1207	480567.12	1380054.83	580.55	581.05		579.46	7.24	573.81	TOC	07/15/89	1
1208	1208	480550.53	1380198.75	581.34	581.80		579.97	7.46	574.34	TOC	06/16/89	1
1208	1208	480550.53	1380198.75	581.34	581.80		579.97	8.02	573.78	TOC	07/15/89	1
1209	1209	480549.50	1380231.87	581.43	581.73		579.82	7.44	574.29	TOC	06/16/89	1

* 1 = PRODUCTION AREA 2 = WASTE STOR. AREA 3 = ON-SITE 4 = OFF-SITE RI/FS 5 = OFF-SITE PRIVATE 6 = OFF-SITE S.O.W.C

WATER ELEVATION REPORT FOR 01/01/88 - 12/31/89
REPORT DATE : 02/07/90

OLD/ASSIGNED WELL ID	RIFS WELL ID	NORTH COORDINATE	EAST COORDINATE	TOP OF WELL (MSL)	TOP OF CASING (MSL)	GROUND LEVEL (MSL)	CONCRETE LEVEL (MSL)	READING	WATER ELEV. (MSL)	REF. POINT	DATE READ	TYPE OF WELL(*)
1209	1209	480549.50	1380231.87	581.43	581.73		579.82	7.99	573.74	TOC	07/15/89	1
1210	1210	480485.42	1379844.46	581.80	582.21		579.41	7.13	575.08	TOC	05/14/89	1
1210	1210	480485.42	1379844.46	581.80	582.21		579.41	7.95	574.26	TOC	06/16/89	1
1210	1210	480485.42	1379844.46	581.80	582.21		579.41	7.94	574.27	TOC	07/15/89	1
1211	1211	480489.22	1380040.12	580.89	581.31		579.88	7.02	574.29	TOC	06/16/89	1
1211	1211	480489.22	1380040.12	580.89	581.31		579.88	8.04	573.27	TOC	07/15/89	1
1213	1213	480519.86	1380217.86	579.39	579.60		579.60	5.29	574.31	TOC	06/16/89	1
1213	1213	480519.86	1380217.86	579.39	579.60		579.60	5.84	573.76	TOC	07/15/89	1
1218	1218	480411.88	1379952.56	580.58	581.38	579.8		6.35	575.03	TOC	05/14/89	1
1218	1218	480411.88	1379952.56	580.58	581.38	579.8		6.36	575.02	TOC	05/14/89	1
1218	1218	480411.88	1379952.56	580.58	581.38	579.8		6.13	575.25	TOC	06/16/89	1
1218	1218	480411.88	1379952.56	580.58	581.38	579.8		8.06	573.32	TOC	07/15/89	1
1219	1219	480402.02	1380090.95	581.37	581.52		579.81	7.98	573.54	TOC	06/16/89	1
1219	1219	480402.02	1380090.95	581.37	581.52		579.81	8.65	572.87	TOC	07/15/89	1
1220	1220	480397.05	1380209.37	581.59	581.91		580.11	7.62	574.29	TOC	06/16/89	1
1220	1220	480397.05	1380209.37	581.59	581.91		580.11	8.10	573.81	TOC	07/15/89	1
1224	1224	480359.18	1380267.48	581.87	582.24		580.50	8.78	573.46	TOC	06/16/89	1
1224	1224	480359.18	1380267.48	581.87	582.24		580.50	9.23	573.01	TOC	07/15/89	1
1226	1226	480415.64	1380700.31	580.37	580.78		579.34	14.99	565.79	TOC	06/16/89	1
1226	1226	480415.64	1380700.31	580.37	580.78		579.34	15.18	565.60	TOC	07/15/89	1
1227	1227	480317.47	1380474.60	579.57	579.77		579.77	N/A	N/A	N/A	05/14/89	1
1227	1227	480317.47	1380474.60	579.57	579.77		579.77	5.10	574.67	TOC	06/16/89	1
1227	1227	480317.47	1380474.60	579.57	579.77		579.77	6.80	572.97	TOC	07/15/89	1
1228	1228	480301.15	1380298.90	579.52	579.79		579.79	6.45	573.34	TOC	06/16/89	1
1228	1228	480301.15	1380298.90	579.52	579.79		579.79	7.52	572.27	TOC	07/15/89	1
1229	1229	480262.59	1379834.54	580.16	580.85		578.37	7.68	573.17	TOC	05/14/89	1
1229	1229	480262.59	1379834.54	580.16	580.85		578.37	7.55	573.30	TOC	06/16/89	1
1229	1229	480262.59	1379834.54	580.16	580.85		578.37	9.45	571.40	TOC	07/15/89	1
1230	1230	480281.12	1380055.01	580.48	580.75		578.89	8.95	571.80	TOC	05/14/89	1
1230	1230	480281.12	1380055.01	580.48	580.75		578.89	8.80	571.95	TOC	06/16/89	1
1230	1230	480281.12	1380055.01	580.48	580.75		578.89	9.24	571.51	TOC	07/15/89	1
1233	1233	480245.01	1380269.37	579.49	579.85		579.85	N/A	N/A	N/A	06/16/89	1
1233	1233	480245.01	1380269.37	579.49	579.85		579.85	7.40	572.45	TOC	07/15/89	1
1236	1236	480307.08	1380517.69	581.82	581.95		580.04	5.56	576.39	TOC	06/16/89	1
1236	1236	480307.08	1380517.69	581.82	581.95		580.04	6.98	574.97	TOC	07/15/89	1
1237	1237	480279.81	1380686.21	580.66	580.75		578.88	15.12	565.63	TOC	05/14/89	1
1237	1237	480279.81	1380686.21	580.66	580.75		578.88	14.99	565.76	TOC	06/16/89	1
1237	1237	480279.81	1380686.21	580.66	580.75		578.88	15.17	565.58	TOC	07/15/89	1
1239	1239	480033.76	1379829.46	580.63	581.23		578.60	10.47	570.76	TOC	05/14/89	1
1239	1239	480033.76	1379829.46	580.63	581.23		578.60	10.55	570.68	TOC	06/16/89	1
1239	1239	480033.76	1379829.46	580.63	581.23		578.60	11.36	569.87	TOC	07/15/89	1
1240	1240	480039.84	1380055.08	580.61	580.95		579.53	10.80	570.15	TOC	05/14/89	1
1240	1240	480039.84	1380055.08	580.61	580.95		579.53	10.75	570.20	TOC	06/16/89	1
1240	1240	480039.84	1380055.08	580.61	580.95		579.53	11.17	569.78	TOC	07/15/89	1
1241	1241	480029.99	1380277.94	580.71	580.92		579.13	10.27	570.44	TOW	05/14/89	1
1241	1241	480029.99	1380277.94	580.71	580.92		579.13	11.62	569.30	TOC	06/16/89	1

* 1 = PRODUCTION AREA 2 = WASTE STOR. AREA 3 = ON-SITE 4 = OFF-SITE RI/FS 5 = OFF-SITE PRIVATE 6 = OFF-SITE S.O.W.C

WATER ELEVATION REPORT FOR 01/01/88 - 12/31/89
REPORT DATE : 02/07/90

OLD/ASSIGNED WELL ID	RIFS WELL ID	NORTH COORDINATE	EAST COORDINATE	TOP OF WELL (MSL)	TOP OF CASING (MSL)	GROUND LEVEL (MSL)	CONCRETE LEVEL (MSL)	READING	WATER ELEV. (MSL)	REF. POINT	DATE READ	TYPE OF WELL(*)
1241	1241	480029.99	1380277.96	580.71	580.92		579.13	11.22	569.70	TOC	07/15/89	1
1242	1242	480030.60	1380507.21	580.51	580.90		579.06	8.70	572.20	TOC	05/14/89	1
1242	1242	480030.60	1380507.21	580.51	580.90		579.06	8.42	572.48	TOC	06/16/89	1
1242	1242	480030.60	1380507.21	580.51	580.90		579.06	9.99	570.91	TOC	07/15/89	1
1243	1243	480039.47	1380558.22	580.10	580.23		578.45	9.75	570.48	TOC	05/14/89	1
1243	1243	480039.47	1380558.22	580.10	580.23		578.45	9.51	570.72	TOC	06/16/89	1
1243	1243	480039.47	1380558.22	580.10	580.23		578.45	10.30	569.93	TOC	07/15/89	1
1244	1244	480060.18	1380618.73	581.80	581.89		580.21	11.57	570.32	TOC	05/14/89	1
1244	1244	480060.18	1380618.73	581.80	581.89		580.21	11.60	570.29	TOC	06/16/89	1
1244	1244	480060.18	1380618.73	581.80	581.89		580.21	12.04	569.85	TOC	07/15/89	1
1246	1246	479886.27	1379873.45	580.65	580.80		578.90	11.09	569.71	TOC	06/16/89	1
1246	1246	479886.27	1379873.45	580.65	580.80		578.90	12.11	568.69	TOC	07/15/89	1
1249	1249	479846.31	1379859.65	580.16	580.58		578.77	6.92	573.66	TOC	06/16/89	1
1249	1249	479846.31	1379859.65	580.16	580.58		578.77	7.23	573.35	TOC	07/15/89	1
1252	1252	479800.96	1379914.91	580.47	580.62	578.3		12.42	568.20	TOC	07/15/89	1
1260	1260	479755.59	1379915.71	580.40	580.70		578.83	N/A	N/A	N/A	06/16/89	1
1260	1260	479755.59	1379915.71	580.40	580.70		578.83	N/A	N/A	N/A	07/15/89	1
1262	1262	479862.46	1380221.69	576.46	576.83		574.93	7.91	568.92	TOC	06/16/89	1
1262	1262	479862.46	1380221.69	576.46	576.83		574.93	6.13	570.70	TOC	07/15/89	1
1265	1265	479728.83	1379915.21	577.48	577.61		577.61	N/A	N/A	N/A	06/16/89	1
1265	1265	479728.83	1379915.21	577.48	577.61		577.61	N/A	N/A	N/A	07/15/89	1
1266	1266	479713.63	1380213.49	579.91	580.20		577.83	13.22	566.98	TOC	06/16/89	1
1266	1266	479713.63	1380213.49	579.91	580.20		577.83	13.85	566.35	TOC	07/15/89	1
1267	1267	479607.63	1379898.88	578.09	578.40		576.52	9.30	569.10	TOC	06/16/89	1
1267	1267	479607.63	1379898.88	578.09	578.40		576.52	10.33	568.07	TOC	07/15/89	1
1269	1269	479572.50	1380249.77	578.79	579.11		576.91	8.80	570.31	TOC	06/16/89	1
1269	1269	479572.50	1380249.77	578.79	579.11		576.91	9.01	570.10	TOC	07/15/89	1
1269	1269	479572.50	1380249.77	578.79	579.11		576.91	8.36	570.75	TOC	11/18/89	1
1270	1270	479572.21	1380466.33	578.66	579.12		577.09	9.10	570.02	TOC	06/16/89	1
1270	1270	479572.21	1380466.33	578.66	579.12		577.09	9.98	569.14	TOC	07/15/89	1
1270	1270	479572.21	1380466.33	578.66	579.12		577.09	10.75	568.37	TOC	11/18/89	1
1271	1271	479978.06	1380205.43	580.64	581.04		579.20	9.19	571.85	TOC	06/16/89	1
1271	1271	479978.06	1380205.43	580.64	581.04		579.20	9.83	571.21	TOC	07/15/89	1
1272	1272	482071.07	1380988.72	590.01	590.36		590.36	9.00	581.36	TOC	07/15/89	1
1273	1273	482071.10	1381241.49	590.11	590.33		590.33	N/A	N/A	N/A	07/15/89	1
1274	1274	482063.88	1381462.30	592.94	593.02		591.11	6.40	586.62	TOC	07/15/89	1
1276	1276	482052.32	1381885.01	592.11	592.31		590.51	7.14	585.17	TOC	07/15/89	1
1277	1277	481958.19	1381484.72	591.97	592.50		590.44	5.99	586.51	TOC	07/15/89	1
1278	1278	481854.87	1380973.36	590.42	590.85		588.82	7.82	583.03	TOC	07/15/89	1
1280	1280	481878.01	1381663.00	589.02	589.20		587.08	14.30	574.90	TOC	07/15/89	1
1281	1281	481844.00	1381864.34	585.64	586.05		584.19	5.80	580.25	TOC	07/15/89	1
1291	1291	481655.51	1381859.90	589.98	590.47		588.47	5.98	584.49	TOC	07/15/89	1
1403	1403	479781.60	1380561.35	579.94	580.35		578.84	9.48	570.87	TOC	11/18/89	1
1913	1913	481650.08	1382027.97	589.47	590.59		588.60	N/A	N/A	N/A	03/09/88	1
1913	1913	481650.08	1382027.97	589.47	590.59		588.60	N/A	N/A	N/A	04/11/88	1
1913	1913	481650.08	1382027.97	589.47	590.59		588.60	N/A	N/A	N/A	05/10/88	1

1 = PRODUCTION AREA 2 = WASTE STOR. AREA 3 = ON-SITE 4 = OFF-SITE RI/FS 5 = OFF-SITE PRIVATE 6 = OFF-SITE S.O.W.C

WATER ELEVATION REPORT FOR 01/01/88 - 12/31/89

REPORT DATE : 02/07/90

OLD/ASSIGNED WELL ID	RIFS WELL ID	NORTH COORDINATE	EAST COORDINATE	TOP OF WELL (MSL)	TOP OF CASING (MSL)	GROUND LEVEL (MSL)	CONCRETE LEVEL (MSL)	READING	WATER ELEV. (MSL)	REF. POINT	DATE READ	TYPE OF WELL(*)
1913	1913	481650.08	1382027.97	589.47	590.59		588.60	N/A	N/A	N/A	06/08/88	1
1913	1913	481650.08	1382027.97	589.47	590.59		588.60	N/A	N/A	N/A	10/08/88	1
1913	1913	481650.08	1382027.97	589.47	590.59		588.60	N/A	N/A	N/A	12/13/88	1
1913	1913	481650.08	1382027.97	589.47	590.59		588.60	N/A	N/A	N/A	01/10/89	1
1913	1913	481650.08	1382027.97	589.47	590.59		588.60	N/A	N/A	N/A	02/10/89	1
1913	1913	481650.08	1382027.97	589.47	590.59		588.60	N/A	N/A	N/A	03/11/89	1
1913	1913	481650.08	1382027.97	589.47	590.59		588.60	N/A	N/A	N/A	04/15/89	1
1913	1913	481650.08	1382027.97	589.47	590.59		588.60	N/A	N/A	N/A	05/14/89	1
1913	1913	481650.08	1382027.97	589.47	590.59		588.60	N/A	N/A	N/A	06/14/89	1
1913	1913	481650.08	1382027.97	589.47	590.59		588.60	N/A	N/A	N/A	07/14/89	1
1913	1913	481650.08	1382027.97	589.47	590.59		588.60	N/A	N/A	N/A	11/17/89	1
1913	1913	481650.08	1382027.97	589.47	590.59		588.60	N/A	N/A	N/A	12/18/89	1
1915	1915	476141.00	1380211.00	579.06	579.43	577.9		N/A	N/A	N/A	04/12/88	3
1915	1915	476141.00	1380211.00	579.06	579.43	577.9		N/A	N/A	N/A	05/10/88	3
1915	1915	476141.00	1380211.00	579.06	579.43	577.9		N/A	N/A	N/A	07/09/88	3
1915	1915	476141.00	1380211.00	579.06	579.43	577.9		N/A	N/A	N/A	08/06/88	3
1915	1915	476141.00	1380211.00	579.06	579.43	577.9		N/A	N/A	N/A	09/09/88	3
1915	1915	476141.00	1380211.00	579.06	579.43	577.9		N/A	N/A	N/A	10/09/88	3
1915	1915	476141.00	1380211.00	579.06	579.43	577.9		N/A	N/A	N/A	11/08/88	3
1915	1915	476141.00	1380211.00	579.06	579.43	577.9		N/A	N/A	N/A	12/12/88	3
1915	1915	476141.00	1380211.00	579.06	579.43	577.9		N/A	N/A	N/A	01/09/89	3
1915	1915	476141.00	1380211.00	579.06	579.43	577.9		N/A	N/A	N/A	02/09/89	3
1915	1915	476141.00	1380211.00	579.06	579.43	577.9		N/A	N/A	N/A	03/10/89	3
1915	1915	476141.00	1380211.00	579.06	579.43	577.9		N/A	N/A	N/A	04/16/89	3
1915	1915	476141.00	1380211.00	579.06	579.43	577.9		N/A	N/A	N/A	05/13/89	3
1915	1915	476141.00	1380211.00	579.06	579.43	577.9		N/A	N/A	N/A	06/15/89	3
1915	1915	476141.00	1380211.00	579.06	579.43	577.9		N/A	N/A	N/A	07/13/89	3
1915	1915	476141.00	1380211.00	579.06	579.43	577.9		N/A	N/A	N/A	11/15/89	3
1915	1915	476141.00	1380211.00	579.06	579.43	577.9		N/A	N/A	N/A	12/14/89	3
2002	2002	474718.98	1380615.04	586.79	587.31		585.39	65.71	521.08	TOW	06/15/89	4
2002	2002	474718.98	1380615.04	586.79	587.31		585.39	65.89	520.90	TOW	07/13/89	4
2002	2002	474718.98	1380615.04	586.79	587.31		585.39	68.02	518.77	TOW	11/15/89	4
2002	2002	474718.98	1380615.04	586.79	587.31		585.39	68.38	518.41	TOW	12/14/89	4
204	2004	481185.10	1377945.09	558.52	559.05		556.80	35.00	524.05	TOC	02/11/88	2
204	2004	481185.10	1377945.09	558.52	559.05		556.80	N/A	N/A	N/A	03/09/88	2
204	2004	481185.10	1377945.09	558.52	559.05		556.80	N/A	N/A	N/A	04/11/88	2
204	2004	481185.10	1377945.09	558.52	559.05		556.80	N/A	N/A	N/A	05/10/88	2
204	2004	481185.10	1377945.09	558.52	559.05		556.80	36.15	522.90	TOC	06/08/88	2
204	2004	481185.10	1377945.09	558.52	559.05		556.80	37.65	521.40	TOC	07/09/88	2
204	2004	481185.10	1377945.09	558.52	559.05		556.80	38.19	520.86	TOC	08/07/88	2
204	2004	481185.10	1377945.09	558.52	559.05		556.80	38.74	519.78	TOW	09/09/88	2
204	2004	481185.10	1377945.09	558.52	559.05		556.80	39.21	519.84	TOC	10/08/88	2
204	2004	481185.10	1377945.09	558.52	559.05		556.80	39.20	519.85	TOC	11/09/88	2
204	2004	481185.10	1377945.09	558.52	559.05		556.80	39.14	519.91	TOC	12/13/88	2
204	2004	481185.10	1377945.09	558.52	559.05		556.80	38.83	520.22	TOC	01/10/89	2
204	2004	481185.10	1377945.09	558.52	559.05		556.80	38.12	520.93	TOC	02/10/89	2

1 = PRODUCTION AREA 2 = WASTE STOR. AREA 3 = ON-SITE 4 = OFF-SITE RI/FS 5 = OFF-SITE PRIVATE 6 = OFF-SITE S.O.W.C

WATER ELEVATION REPORT FOR 01/01/88 - 12/31/89
REPORT DATE : 02/07/90

OLD/ASSIGNED WELL ID	RIFS WELL ID	NORTH COORDINATE	EAST COORDINATE	TOP OF WELL (MSL)	TOP OF CASING (MSL)	GROUND LEVEL (MSL)	CONCRETE LEVEL (MSL)	READING	WATER ELEV. (MSL)	REF. POINT	DATE READ	TYPE OF WELL(*)
204	2004	481185.10	1377945.09	558.52	559.05		556.80	37.42	521.63	TOC	03/11/89	2
204	2004	481185.10	1377945.09	558.52	559.05		556.80	38.33	520.72	TOC	04/15/89	2
204	2004	481185.10	1377945.09	558.52	559.05		556.80	34.95	524.10	TOC	05/14/89	2
204	2004	481185.10	1377945.09	558.52	559.05		556.80	33.80	525.25	TOC	06/14/89	2
204	2004	481185.10	1377945.09	558.52	559.05		556.80	34.21	524.84	TOC	07/14/89	2
204	2004	481185.10	1377945.09	558.52	559.05		556.80	35.69	523.36	TOC	11/17/89	2
204	2004	481185.10	1377945.09	558.52	559.05		556.80	36.04	523.01	TOC	12/19/89	2
2006	2006	480353.44	1380563.69	581.48	581.80	579.6		59.41	522.07	TOW	05/14/89	1
2006	2006	480353.44	1380563.69	581.48	581.80	579.6		58.03	523.45	TOW	06/14/89	1
2006	2006	480353.44	1380563.69	581.48	581.80	579.6		58.45	523.03	TOW	07/14/89	1
2006	2006	480353.44	1380563.69	581.48	581.80	579.6		61.01	520.47	TOW	11/17/89	1
2006	2006	480353.44	1380563.69	581.48	581.80	579.6		61.28	520.20	TOW	12/18/89	1
2007	2007	480605.50	1380638.55	581.03	581.45	516.2	579.48	60.81	520.22	TOW	04/15/89	1
2007	2007	480605.50	1380638.55	581.03	581.45	516.2	579.48	59.05	521.98	TOW	05/14/89	1
2007	2007	480605.50	1380638.55	581.03	581.45	516.2	579.48	57.62	523.41	TOW	06/14/89	1
[illegible]	2007	480605.50	1380638.55	581.03	581.45	516.2	579.48	57.91	523.12	TOW	07/14/89	1
[illegible]	2007	480605.50	1380638.55	581.03	581.45	516.2	579.48	60.51	520.52	TOW	11/17/89	1
[illegible]07	2007	480605.50	1380638.55	581.03	581.45	516.2	579.48	60.79	520.24	TOW	12/18/89	1
208	2008	480661.42	1378918.03	578.87	579.37		577.40	57.05	521.82	TOW	04/11/88	2
208	2008	480661.42	1378918.03	578.87	579.37		577.40	56.89	521.98	TOW	05/10/88	2
[illegible]08	2008	480661.42	1378918.03	578.87	579.37		577.40	57.40	521.47	TOW	06/08/88	2
208	2008	480661.42	1378918.03	578.87	579.37		577.40	58.23	520.64	TOW	07/09/88	2
208	2008	480661.42	1378918.03	578.87	579.37		577.40	58.85	520.02	TOW	08/07/88	2
208	2008	480661.42	1378918.03	578.87	579.37		577.40	59.56	519.31	TOW	09/10/88	2
208	2008	480661.42	1378918.03	578.87	579.37		577.40	59.88	518.99	TOW	10/08/88	2
208	2008	480661.42	1378918.03	578.87	579.37		577.40	60.36	518.51	TOW	11/09/88	2
208	2008	480661.42	1378918.03	578.87	579.37		577.40	60.26	518.61	TOW	12/13/88	2
208	2008	480661.42	1378918.03	578.87	579.37		577.40	61.50	517.37	TOW	01/10/89	2
208	2008	480661.42	1378918.03	578.87	579.37		577.40	59.36	519.51	TOW	02/10/89	2
208	2008	480661.42	1378918.03	578.87	579.37		577.40	58.54	520.33	TOW	03/11/89	2
208	2008	480661.42	1378918.03	578.87	579.37		577.40	56.79	522.08	TOW	04/15/89	2
208	2008	480661.42	1378918.03	578.87	579.37		577.40	55.66	523.21	TOW	05/14/89	2
208	2008	480661.42	1378918.03	578.87	579.37		577.40	54.50	524.37	TOW	06/14/89	2
208	2008	480661.42	1378918.03	578.87	579.37		577.40	54.79	524.08	TOW	07/14/89	2
208	2008	480661.42	1378918.03	578.87	579.37		577.40	56.77	522.10	TOW	11/17/89	2
208	2008	480661.42	1378918.03	578.87	579.37		577.40	56.96	521.93	TOW	12/19/89	2
209	2009	479540.71	1378007.77	557.68	558.05		557.00	36.35	521.33	TOW	01/09/88	3
209	2009	479540.71	1378007.77	557.68	558.05		557.00	35.22	522.46	TOW	02/10/88	3
209	2009	479540.71	1378007.77	557.68	558.05		557.00	34.43	523.25	TOW	03/09/88	3
209	2009	479540.71	1378007.77	557.68	558.05		557.00	33.83	523.85	TOW	04/11/88	3
209	2009	479540.71	1378007.77	557.68	558.05		557.00	34.15	523.53	TOW	05/10/88	3
209	2009	479540.71	1378007.77	557.68	558.05		557.00	35.56	522.12	TOW	06/08/88	3
209	2009	479540.71	1378007.77	557.68	558.05		557.00	36.35	521.33	TOW	07/08/88	3
209	2009	479540.71	1378007.77	557.68	558.05		557.00	36.85	520.83	TOW	08/06/88	3
209	2009	479540.71	1378007.77	557.68	558.05		557.00	37.44	520.24	TOW	09/09/88	3
[illegible]	2009	479540.71	1378007.77	557.68	558.05		557.00	37.94	519.74	TOW	10/09/88	3

* 1 = PRODUCTION AREA 2 = WASTE STOR. AREA 3 = ON-SITE 4 = OFF-SITE RI/FS 5 = OFF-SITE PRIVATE 6 = OFF-SITE S.O.W.C

WATER ELEVATION REPORT FOR 01/01/88 - 12/31/89
REPORT DATE : 02/07/90

OLD/ASSIGNED WELL ID	RIFS WELL ID	NORTH COORDINATE	EAST COORDINATE	TOP OF WELL (MSL)	TOP OF CASING (MSL)	GROUND LEVEL (MSL)	CONCRETE LEVEL (MSL)	READING	WATER ELEV. (MSL)	REF. POINT	DATE READ	TYPE OF WELL(*)
209	2009	479540.71	1378007.77	557.68	558.05		557.00	38.10	519.58	TOW	11/08/88	3
209	2009	479540.71	1378007.77	557.68	558.05		557.00	38.20	519.48	TOW	12/12/88	3
209	2009	479540.71	1378007.77	557.68	558.05		557.00	36.83	520.85	TOW	01/09/89	3
209	2009	479540.71	1378007.77	557.68	558.05		557.00	36.01	521.67	TOW	02/09/89	3
209	2009	479540.71	1378007.77	557.68	558.05		557.00	35.09	522.59	TOW	03/10/89	3
209	2009	479540.71	1378007.77	557.68	558.05		557.00	32.94	524.74	TOW	04/16/89	3
209	2009	479540.71	1378007.77	557.68	558.05		557.00	32.19	525.49	TOW	05/13/89	3
209	2009	479540.71	1378007.77	557.68	558.05		557.00	31.52	526.16	TOW	06/15/89	3
209	2009	479540.71	1378007.77	557.68	558.05		557.00	33.00	524.68	TOW	07/13/89	3
209	2009	479540.71	1378007.77	557.68	558.05		557.00	34.00	523.68	TOW	08/15/89	3
209	2009	479540.71	1378007.77	557.68	558.05		557.00	34.55	523.13	TOW	11/16/89	3
209	2009	479540.71	1378007.77	557.68	558.05		557.00	35.62	522.06	TOW	12/15/89	3
210	2010	481460.53	1379691.07	584.09	584.62	582.2		63.49	520.60	TOW	04/11/88	2
210	2010	481460.53	1379691.07	584.09	584.62	582.2		63.00	521.09	TOW	05/10/88	2
210	2010	481460.53	1379691.07	584.09	584.62	582.2		63.25	520.84	TOW	06/08/88	2
210	2010	481460.53	1379691.07	584.09	584.62	582.2		64.05	520.04	TOW	07/09/88	2
210	2010	481460.53	1379691.07	584.09	584.62	582.2		64.74	519.35	TOW	08/07/88	2
210	2010	481460.53	1379691.07	584.09	584.62	582.2		65.53	518.56	TOW	09/10/88	2
210	2010	481460.53	1379691.07	584.09	584.62	582.2		65.73	518.36	TOW	10/08/88	2
210	2010	481460.53	1379691.07	584.09	584.62	582.2		66.37	517.72	TOW	11/09/88	2
210	2010	481460.53	1379691.07	584.09	584.62	582.2		66.34	517.75	TOW	12/13/88	2
0	2010	481460.53	1379691.07	584.09	584.62	582.2		67.58	516.51	TOW	01/10/89	2
210	2010	481460.53	1379691.07	584.09	584.62	582.2		65.94	518.15	TOW	02/10/89	2
210	2010	481460.53	1379691.07	584.09	584.62	582.2		65.01	519.08	TOW	03/11/89	2
210	2010	481460.53	1379691.07	584.09	584.62	582.2		N/A	N/A	N/A	04/15/89	2
210	2010	481460.53	1379691.07	584.09	584.62	582.2		67.15	516.94	TOW	05/14/89	2
210	2010	481460.53	1379691.07	584.09	584.62	582.2		60.70	523.39	TOW	06/14/89	2
210	2010	481460.53	1379691.07	584.09	584.62	582.2		60.68	523.41	TOW	07/14/89	2
210	2010	481460.53	1379691.07	584.09	584.62	582.2		63.06	521.03	TOW	11/17/89	2
211	2011	482271.62	1377959.33	585.78	586.06	583.9		64.46	521.60	TOC	03/09/88	3
211	2011	482271.62	1377959.33	585.78	586.06	583.9		64.11	521.95	TOC	04/11/88	3
211	2011	482271.62	1377959.33	585.78	586.06	583.9		62.70	523.36	TOC	05/10/88	3
211	2011	482271.62	1377959.33	585.78	586.06	583.9		62.80	523.26	TOC	06/08/88	3
211	2011	482271.62	1377959.33	585.78	586.06	583.9		63.45	522.33	TOW	07/08/88	3
211	2011	482271.62	1377959.33	585.78	586.06	583.9		63.95	521.83	TOW	08/06/88	3
211	2011	482271.62	1377959.33	585.78	586.06	583.9		65.17	520.89	TOC	09/10/88	3
211	2011	482271.62	1377959.33	585.78	586.06	583.9		65.56	520.50	TOC	10/08/88	3
211	2011	482271.62	1377959.33	585.78	586.06	583.9		66.22	519.84	TOC	11/08/88	3
211	2011	482271.62	1377959.33	585.78	586.06	583.9		66.22	519.84	TOC	12/12/88	3
211	2011	482271.62	1377959.33	585.78	586.06	583.9		66.60	519.46	TOC	01/09/89	3
211	2011	482271.62	1377959.33	585.78	586.06	583.9		66.07	519.99	TOC	02/09/89	3
211	2011	482271.62	1377959.33	585.78	586.06	583.9		65.34	520.72	TOC	03/10/89	3
211	2011	482271.62	1377959.33	585.78	586.06	583.9		63.90	522.16	TOC	04/15/89	3
211	2011	482271.62	1377959.33	585.78	586.06	583.9		62.10	523.68	TOW	05/13/89	3
211	2011	482271.62	1377959.33	585.78	586.06	583.9		61.60	524.46	TOC	06/15/89	3
[illegible]	2011	482271.62	1377959.33	585.78	586.06	583.9		61.24	524.82	TOC	07/14/89	3

* = PRODUCTION AREA 2 = WASTE STOR. AREA 3 = ON-SITE 4 = OFF-SITE RI/FS 5 = OFF-SITE PRIVATE 6 = OFF-SITE S.O.W.C

WATER ELEVATION REPORT FOR 01/01/88 - 12/31/89

REPORT DATE : 02/07/90

OLD/ASSIGNED WELL ID	RIFS WELL ID	NORTH COORDINATE	EAST COORDINATE	TOP OF WELL (MSL)	TOP OF CASING (MSL)	GROUND LEVEL (MSL)	CONCRETE LEVEL (MSL)	READING	WATER ELEV. (MSL)	REF. POINT	DATE READ	TYPE OF WELL(*)
211	2011	482271.62	1377959.33	585.78	586.06	583.9		61.58	524.48	TOC	08/15/89	3
211	2011	482271.62	1377959.33	585.78	586.06	583.9		62.75	523.31	TOC	11/16/89	3
211	2011	482271.62	1377959.33	585.78	586.06	583.9		62.93	523.13	TOC	12/15/89	3
213	2013	481651.94	1382006.94	589.77	590.45		588.80	73.08	517.37	TOC	01/10/88	1
213	2013	481651.94	1382006.94	589.77	590.45		588.80	72.66	517.79	TOC	02/11/88	1
213	2013	481651.94	1382006.94	589.77	590.45		588.80	71.76	518.69	TOC	03/09/88	1
213	2013	481651.94	1382006.94	589.77	590.45		588.80	70.91	519.54	TOC	04/11/88	1
213	2013	481651.94	1382006.94	589.77	590.45		588.80	70.68	519.77	TOC	05/10/88	1
213	2013	481651.94	1382006.94	589.77	590.45		588.80	71.18	519.27	TOC	06/08/88	1
213	2013	481651.94	1382006.94	589.77	590.45		588.80	71.82	517.95	TOW	07/09/88	1
213	2013	481651.94	1382006.94	589.77	590.45		588.80	72.53	517.92	TOC	08/07/88	1
213	2013	481651.94	1382006.94	589.77	590.45		588.80	73.38	517.07	TOC	09/10/88	1
213	2013	481651.94	1382006.94	589.77	590.45		588.80	73.51	516.94	TOC	10/08/88	1
213	2013	481651.94	1382006.94	589.77	590.45		588.80	74.30	516.15	TOC	11/09/88	1
213	2013	481651.94	1382006.94	589.77	590.45		588.80	74.38	516.07	TOC	12/13/88	1
213	2013	481651.94	1382006.94	589.77	590.45		588.80	74.51	515.94	TOC	01/10/89	1
213	2013	481651.94	1382006.94	589.77	590.45		588.80	73.73	516.72	TOC	02/10/89	1
213	2013	481651.94	1382006.94	589.77	590.45		588.80	72.78	517.67	TOC	03/11/89	1
213	2013	481651.94	1382006.94	589.77	590.45		588.80	70.64	519.81	TOC	04/15/89	1
213	2013	481651.94	1382006.94	589.77	590.45		588.80	68.69	521.76	TOC	05/14/89	1
213	2013	481651.94	1382006.94	589.77	590.45		588.80	67.14	523.31	TOC	06/14/89	1
213	2013	481651.94	1382006.94	589.77	590.45		588.80	67.62	522.83	TOC	07/14/89	1
213	2013	481651.94	1382006.94	589.77	590.45		588.80	70.49	519.96	TOC	11/17/89	1
213	2013	481651.94	1382006.94	589.77	590.45		588.80	70.87	519.58	TOC	12/18/89	1
214	2014	476802.99	1379584.94	534.92	535.94		533.90	N/A	N/A	N/A	01/09/88	3
214	2014	476802.99	1379584.94	534.92	535.94		533.90	N/A	N/A	N/A	02/10/88	3
214	2014	476802.99	1379584.94	534.92	535.94		533.90	14.38	521.56	TOC	03/09/88	3
214	2014	476802.99	1379584.94	534.92	535.94		533.90	14.05	521.89	TOC	04/12/88	3
214	2014	476802.99	1379584.94	534.92	535.94		533.90	N/A	N/A	N/A	05/10/88	3
214	2014	476802.99	1379584.94	534.92	535.94		533.90	15.74	520.20	TOC	06/08/88	3
214	2014	476802.99	1379584.94	534.92	535.94		533.90	N/A	N/A	N/A	07/09/88	3
214	2014	476802.99	1379584.94	534.92	535.94		533.90	16.90	519.04	TOC	08/06/88	3
214	2014	476802.99	1379584.94	534.92	535.94		533.90	17.45	518.49	TOC	09/09/88	3
214	2014	476802.99	1379584.94	534.92	535.94		533.90	17.88	518.06	TOC	10/09/88	3
214	2014	476802.99	1379584.94	534.92	535.94		533.90	18.25	517.69	TOC	11/08/88	3
214	2014	476802.99	1379584.94	534.92	535.94		533.90	18.45	517.49	TOC	12/12/88	3
214	2014	476802.99	1379584.94	534.92	535.94		533.90	16.92	519.02	TOC	01/09/89	3
214	2014	476802.99	1379584.94	534.92	535.94		533.90	16.88	519.06	TOC	02/09/89	3
214	2014	476802.99	1379584.94	534.92	535.94		533.90	14.92	521.02	TOC	03/10/89	3
214	2014	476802.99	1379584.94	534.92	535.94		533.90	13.04	522.90	TOC	04/16/89	3
214	2014	476802.99	1379584.94	534.92	535.94		533.90	12.10	523.84	TOC	05/13/89	3
214	2014	476802.99	1379584.94	534.92	535.94		533.90	11.64	524.30	TOC	06/15/89	3
214	2014	476802.99	1379584.94	534.92	535.94		533.90	13.00	522.94	TOC	07/13/89	3
214	2014	476802.99	1379584.94	534.92	535.94		533.90	13.99	521.95	TOC	08/15/89	3
214	2014	476802.99	1379584.94	534.92	535.94		533.90	14.78	521.16	TOC	11/17/89	3
214	2014	476802.99	1379584.94	534.92	535.94		533.90	15.70	520.24	TOC	12/15/89	3

1 = PRODUCTION AREA 2 = WASTE STOR. AREA 3 = ON-SITE 4 = OFF-SITE RI/FS 5 = OFF-SITE PRIVATE 6 = OFF-SITE S.O.W.C

WATER ELEVATION REPORT FOR 01/01/88 - 12/31/89
REPORT DATE : 02/07/90

/ASSIGNED WELL ID	RIFS WELL ID	NORTH COORDINATE	EAST COORDINATE	TOP OF WELL (MSL)	TOP OF CASING (MSL)	GROUND LEVEL (MSL)	CONCRETE LEVEL (MSL)	READING	WATER ELEV. (MSL)	REF. POINT	DATE READ	TYPE OF WELL(*)
215	2015	476148.92	1380201.29	579.46	579.85	577.7	578.00	59.57	520.28	TOC	05/10/88	3
215	2015	476148.92	1380201.29	579.46	579.85	577.7	578.00	N/A	N/A	N/A	06/08/88	3
215	2015	476148.92	1380201.29	579.46	579.85	577.7	578.00	N/A	N/A	N/A	07/09/88	3
215	2015	476148.92	1380201.29	579.46	579.85	577.7	578.00	N/A	N/A	N/A	08/06/88	3
215	2015	476148.92	1380201.29	579.46	579.85	577.7	578.00	N/A	N/A	N/A	09/09/88	3
215	2015	476148.92	1380201.29	579.46	579.85	577.7	578.00	N/A	N/A	N/A	10/09/88	3
215	2015	476148.92	1380201.29	579.46	579.85	577.7	578.00	62.76	517.09	TOC	11/08/88	3
215	2015	476148.92	1380201.29	579.46	579.85	577.7	578.00	62.92	516.93	TOC	12/12/88	3
215	2015	476148.92	1380201.29	579.46	579.85	577.7	578.00	61.99	517.86	TOC	01/09/89	3
215	2015	476148.92	1380201.29	579.46	579.85	577.7	578.00	61.55	518.30	TOC	02/09/89	3
215	2015	476148.92	1380201.29	579.46	579.85	577.7	578.00	60.16	519.69	TOC	03/10/89	3
215	2015	476148.92	1380201.29	579.46	579.85	577.7	578.00	58.14	521.71	TOC	04/16/89	3
215	2015	476148.92	1380201.29	579.46	579.85	577.7	578.00	57.09	522.76	TOC	05/13/89	3
215	2015	476148.92	1380201.29	579.46	579.85	577.7	578.00	56.55	523.30	TOC	06/15/89	3
215	2015	476148.92	1380201.29	579.46	579.85	577.7	578.00	57.52	522.33	TOC	07/13/89	3
215	2015	476148.92	1380201.29	579.46	579.85	577.7	578.00	59.68	520.17	TOC	11/15/89	3
215	2015	476148.92	1380201.29	579.46	579.85	577.7	578.00	60.06	519.79	TOC	12/14/89	3
216	2016	477615.38	1379157.77	541.30	542.39		540.60	22.69	519.70	TOC	01/09/88	3
216	2016	477615.38	1379157.77	541.30	542.39		540.60	21.56	520.83	TOC	02/10/88	3
[illegible]	2016	477615.38	1379157.77	541.30	542.39		540.60	20.60	521.79	TOC	03/09/88	3
[illegible]	2016	477615.38	1379157.77	541.30	542.39		540.60	20.04	522.35	TOC	04/12/88	3
2	2016	477615.38	1379157.77	541.30	542.39		540.60	20.95	521.44	TOC	05/10/88	3
21[illegible]	2016	477615.38	1379157.77	541.30	542.39		540.60	21.78	520.61	TOC	06/08/88	3
216	2016	477615.38	1379157.77	541.30	542.39		540.60	22.44	519.95	TOC	07/09/88	3
216	2016	477615.38	1379157.77	541.30	542.39		540.60	22.95	519.44	TOC	08/06/88	3
216	2016	477615.38	1379157.77	541.30	542.39		540.60	23.50	518.89	TOC	09/09/88	3
216	2016	477615.38	1379157.77	541.30	542.39		540.60	23.98	518.41	TOC	10/09/88	3
216	2016	477615.38	1379157.77	541.30	542.39		540.60	24.33	518.06	TOC	11/08/88	3
216	2016	477615.38	1379157.77	541.30	542.39		540.60	24.50	517.89	TOC	12/12/88	3
216	2016	477615.38	1379157.77	541.30	542.39		540.60	23.26	519.13	TOC	01/09/89	3
216	2016	477615.38	1379157.77	541.30	542.39		540.60	22.82	519.57	TOC	02/09/89	3
216	2016	477615.38	1379157.77	541.30	542.39		540.60	21.27	521.12	TOC	03/10/89	3
216	2016	477615.38	1379157.77	541.30	542.39		540.60	19.16	523.23	TOC	04/16/89	3
216	2016	477615.38	1379157.77	541.30	542.39		540.60	18.25	524.14	TOC	05/13/89	3
216	2016	477615.38	1379157.77	541.30	542.39		540.60	17.90	524.49	TOC	06/15/89	3
216	2016	477615.38	1379157.77	541.30	542.39		540.60	19.11	523.28	TOC	07/13/89	3
216	2016	477615.38	1379157.77	541.30	542.39		540.60	19.99	522.40	TOC	08/15/89	3
216	2016	477615.38	1379157.77	541.30	542.39		540.60	20.95	521.44	TOC	11/17/89	3
216	2016	477615.38	1379157.77	541.30	542.39		540.60	21.53	520.86	TOC	12/15/89	3
217	2017	476259.20	1379157.09	535.86	536.29	534.3	534.50	17.10	519.19	TOC	01/09/88	3
217	2017	476259.20	1379157.09	535.86	536.29	534.3	534.50	15.74	520.55	TOC	02/10/88	3
217	2017	476259.20	1379157.09	535.86	536.29	534.3	534.50	14.61	521.68	TOC	03/09/88	3
217	2017	476259.20	1379157.09	535.86	536.29	534.3	534.50	14.24	522.05	TOC	04/12/88	3
217	2017	476259.20	1379157.09	535.86	536.29	534.3	534.50	15.39	520.90	TOC	05/10/88	3
2[illegible]	2017	476259.20	1379157.09	535.86	536.29	534.3	534.50	16.10	520.19	TOC	06/08/88	3
2[illegible]	2017	476259.20	1379157.09	535.86	536.29	534.3	534.50	16.71	519.58	TOC	07/09/88	3

* 1 = PRODUCTION AREA 2 = WASTE STOR. AREA 3 = ON-SITE 4 = OFF-SITE RI/FS 5 = OFF-SITE PRIVATE 6 = OFF-SITE S.O.W.C

WATER ELEVATION REPORT FOR 01/01/88 - 12/31/89

REPORT DATE : 02/07/90

OLD/ASSIGNED WELL ID	RIFS WELL ID	NORTH COORDINATE	EAST COORDINATE	TOP OF WELL (MSL)	TOP OF CASING (MSL)	GROUND LEVEL (MSL)	CONCRETE LEVEL (MSL)	READING	WATER ELEV. (MSL)	REF. POINT	DATE READ	TYPE OF WELL(*)
217	2017	476259.20	1379157.09	535.86	536.29	534.3	534.50	17.15	519.14	TOC	08/06/88	3
217	2017	476259.20	1379157.09	535.86	536.29	534.3	534.50	17.68	518.61	TOC	09/09/88	3
217	2017	476259.20	1379157.09	535.86	536.29	534.3	534.50	18.14	518.15	TOC	10/09/88	3
217	2017	476259.20	1379157.09	535.86	536.29	534.3	534.50	18.47	517.82	TOC	11/08/88	3
217	2017	476259.20	1379157.09	535.86	536.29	534.3	534.50	18.65	517.64	TOC	12/12/88	3
217	2017	476259.20	1379157.09	535.86	536.29	534.3	534.50	16.99	519.30	TOC	01/09/89	3
217	2017	476259.20	1379157.09	535.86	536.29	534.3	534.50	17.06	519.23	TOC	02/09/89	3
217	2017	476259.20	1379157.09	535.86	536.29	534.3	534.50	15.13	521.16	TOC	03/10/89	3
217	2017	476259.20	1379157.09	535.86	536.29	534.3	534.50	13.49	522.80	TOC	04/16/89	3
217	2017	476259.20	1379157.09	535.86	536.29	534.3	534.50	12.51	523.78	TOC	06/15/89	3
217	2017	476259.20	1379157.09	535.86	536.29	534.3	534.50	13.54	522.75	TOC	07/13/89	3
217	2017	476259.20	1379157.09	535.86	536.29	534.3	534.50	15.10	521.19	TOC	11/15/89	3
217	2017	476259.20	1379157.09	535.86	536.29	534.3	534.50	16.21	520.08	TOC	12/14/89	3
218	2018	479447.70	1378671.57		573.60		571.50	54.66	518.94	TOC	01/09/88	3
218	2018	479447.70	1378671.57		573.60		571.50	52.41	521.19	TOC	02/10/88	3
218	2018	479447.70	1378671.57		573.60		571.50	51.59	522.01	TOC	03/09/88	3
218	2018	479447.70	1378671.57		573.60		571.50	50.51	523.09	TOC	04/11/88	3
218	2018	479447.70	1378671.57		573.60		571.50	51.05	522.55	TOC	05/10/88	3
218	2018	479447.70	1378671.57		573.60		571.50	52.01	521.59	TOC	06/08/88	3
218	2018	479447.70	1378671.57		573.60		571.50	N/A	N/A	N/A	07/09/88	3
218	2018	479447.70	1378671.57		573.60		571.50	N/A	N/A	N/A	08/06/88	3
218	2018	479447.70	1378671.57		573.60		571.50	53.92	53.92	TOW	09/09/88	3
218	2018	479447.70	1378671.57		573.60		571.50	N/A	N/A	N/A	10/09/88	3
218	2018	479447.70	1378671.57		573.60		571.50	54.85	518.75	TOC	11/08/88	3
218	2018	479447.70	1378671.57		573.60		571.50	54.82	518.78	TOC	12/12/88	3
218	2018	479447.70	1378671.57		573.60		571.50	54.26	519.34	TOC	01/09/89	3
218	2018	479447.70	1378671.57		573.60		571.50	53.23	520.37	TOC	02/09/89	3
218	2018	479447.70	1378671.57		573.60		571.50	52.38	521.22	TOC	03/10/89	3
218	2018	479447.70	1378671.57		573.60		571.50	50.34	523.26	TOC	04/16/89	3
218	2018	479447.70	1378671.57		573.60		571.50	49.28	524.32	TOC	05/13/89	3
218	2018	479447.70	1378671.57		573.60		571.50	48.44	525.16	TOC	06/15/89	3
218	2018	479447.70	1378671.57		573.60		571.50	49.21	524.39	TOC	07/13/89	3
218	2018	479447.70	1378671.57		573.60		571.50	50.22	523.38	TOC	08/15/89	3
218	2018	479447.70	1378671.57		573.60		571.50	51.36	522.24	TOC	11/16/89	3
218	2018	479447.70	1378671.57		573.60		571.50	51.41	522.19	TOC	12/15/89	3
219	2019	481674.46	1379093.84	584.81	585.37		583.20	N/A	N/A	N/A	01/10/88	2
219	2019	481674.46	1379093.84	584.81	585.37		583.20	N/A	N/A	N/A	02/11/88	2
219	2019	481674.46	1379093.84	584.81	585.37		583.20	N/A	N/A	N/A	03/09/88	2
219	2019	481674.46	1379093.84	584.81	585.37		583.20	N/A	N/A	N/A	04/11/88	2
219	2019	481674.46	1379093.84	584.81	585.37		583.20	63.97	521.40	TOC	05/10/88	2
219	2019	481674.46	1379093.84	584.81	585.37		583.20	64.06	521.31	TOC	06/08/88	2
219	2019	481674.46	1379093.84	584.81	585.37		583.20	64.80	520.57	TOC	07/09/88	2
219	2019	481674.46	1379093.84	584.81	585.37		583.20	N/A	N/A	N/A	08/07/88	2
219	2019	481674.46	1379093.84	584.81	585.37		583.20	N/A	N/A	N/A	09/09/88	2
219	2019	481674.46	1379093.84	584.81	585.37		583.20	N/A	N/A	N/A	10/08/88	2
219	2019	481674.46	1379093.84	584.81	585.37		583.20	N/A	N/A	N/A	11/09/88	2

* 1 = PRODUCTION AREA 2 = WASTE STOR. AREA 3 = ON-SITE 4 = OFF-SITE RI/FS 5 = OFF-SITE PRIVATE 6 = OFF-SITE S.O.W.C

WATER ELEVATION REPORT FOR 01/01/88 - 12/31/89

REPORT DATE : 02/07/90

OLD/ASSIGNED WELL ID	RIFS WELL ID	NORTH COORDINATE	EAST COORDINATE	TOP OF WELL (MSL)	TOP OF CASING (MSL)	GROUND LEVEL (MSL)	CONCRETE LEVEL (MSL)	READING	WATER ELEV. (MSL)	REF. POINT	DATE READ	TYPE OF WELL(*)
219	2019	481674.46	1379093.84	584.81	585.37		583.20	N/A	N/A	N/A	12/13/88	2
219	2019	481674.46	1379093.84	584.81	585.37		583.20	N/A	N/A	N/A	01/10/89	2
219	2019	481674.46	1379093.84	584.81	585.37		583.20	N/A	N/A	N/A	02/10/89	2
219	2019	481674.46	1379093.84	584.81	585.37		583.20	N/A	N/A	N/A	03/11/89	2
219	2019	481674.46	1379093.84	584.81	585.37		583.20	N/A	N/A	N/A	04/15/89	2
219	2019	481674.46	1379093.84	584.81	585.37		583.20	N/A	N/A	N/A	05/14/89	2
219	2019	481674.46	1379093.84	584.81	585.37		583.20	N/A	N/A	N/A	06/14/89	2
219	2019	481674.46	1379093.84	584.81	585.37		583.20	N/A	N/A	N/A	07/14/89	2
219	2019	481674.46	1379093.84	584.81	585.37		583.20	63.84	521.53	TOC	11/17/89	2
219	2019	481674.46	1379093.84	584.81	585.37		583.20	N/A	N/A	N/A	12/19/89	2
220	2020	479168.75	1379519.37	575.17	575.62		573.60	N/A	N/A	N/A	01/10/88	2
220	2020	479168.75	1379519.37	575.17	575.62		573.60	56.08	519.54	TOC	02/11/88	2
220	2020	479168.75	1379519.37	575.17	575.62		573.60	55.18	520.44	TOC	03/09/88	2
220	2020	479168.75	1379519.37	575.17	575.62		573.60	54.45	521.17	TOC	04/11/88	2
220	2020	479168.75	1379519.37	575.17	575.62		573.60	54.44	521.18	TOC	05/10/88	2
220	2020	479168.75	1379519.37	575.17	575.62		573.60	55.40	520.22	TOC	06/08/88	2
220	2020	479168.75	1379519.37	575.17	575.62		573.60	55.80	519.82	TOC	07/09/88	2
220	2020	479168.75	1379519.37	575.17	575.62		573.60	56.41	519.21	TOC	08/06/88	2
220	2020	479168.75	1379519.37	575.17	575.62		573.60	56.98	518.64	TOC	09/09/88	2
220	2020	479168.75	1379519.37	575.17	575.62		573.60	57.42	518.20	TOC	10/09/88	2
220	2020	479168.75	1379519.37	575.17	575.62		573.60	58.02	517.60	TOC	11/08/88	2
220	2020	479168.75	1379519.37	575.17	575.62		573.60	58.02	517.60	TOC	12/12/88	2
220	2020	479168.75	1379519.37	575.17	575.62		573.60	57.94	517.68	TOC	01/09/89	2
220	2020	479168.75	1379519.37	575.17	575.62		573.60	57.03	518.59	TOC	02/09/89	2
220	2020	479168.75	1379519.37	575.17	575.62		573.60	56.10	519.52	TOC	03/10/89	2
220	2020	479168.75	1379519.37	575.17	575.62		573.60	54.12	521.50	TOC	04/16/89	2
220	2020	479168.75	1379519.37	575.17	575.62		573.60	52.66	522.96	TOC	05/14/89	2
220	2020	479168.75	1379519.37	575.17	575.62		573.60	51.60	524.02	TOC	06/15/89	2
220	2020	479168.75	1379519.37	575.17	575.62		573.60	51.41	524.21	TOC	07/13/89	2
220	2020	479168.75	1379519.37	575.17	575.62		573.60	54.62	521.00	TOC	11/16/89	2
220	2020	479168.75	1379519.37	575.17	575.62		573.60	54.60	521.02	TOC	12/15/89	2
221	2021	481567.90	1378913.40	584.86	585.92		584.30	66.33	519.59	TOC	01/10/88	2
221	2021	481567.90	1378913.40	584.86	585.92		584.30	66.78	519.14	TOC	02/11/88	2
221	2021	481567.90	1378913.40	584.86	585.92		584.30	65.31	520.61	TOC	03/09/88	2
221	2021	481567.90	1378913.40	584.86	585.92		584.30	64.73	521.19	TOC	04/11/88	2
221	2021	481567.90	1378913.40	584.86	585.92		584.30	64.47	521.45	TOC	05/10/88	2
221	2021	481567.90	1378913.40	584.86	585.92		584.30	64.55	521.37	TOC	06/08/88	2
221	2021	481567.90	1378913.40	584.86	585.92		584.30	65.34	520.58	TOC	07/09/88	2
221	2021	481567.90	1378913.40	584.86	585.92		584.30	66.04	519.88	TOC	08/07/88	2
221	2021	481567.90	1378913.40	584.86	585.92		584.30	66.76	519.16	TOC	09/10/88	2
221	2021	481567.90	1378913.40	584.86	585.92		584.30	67.00	518.92	TOC	10/08/88	2
221	2021	481567.90	1378913.40	584.86	585.92		584.30	67.63	518.29	TOC	11/09/88	2
221	2021	481567.90	1378913.40	584.86	585.92		584.30	67.41	518.51	TOC	12/13/88	2
221	2021	481567.90	1378913.40	584.86	585.92		584.30	67.65	518.27	TOC	01/10/89	2
221	2021	481567.90	1378913.40	584.86	585.92		584.30	67.02	518.90	TOC	02/10/89	2
221	2021	481567.90	1378913.40	584.86	585.92		584.30	66.18	519.74	TOC	03/11/89	2

* 1 = PRODUCTION AREA 2 = WASTE STOR. AREA 3 = ON-SITE 4 = OFF-SITE RI/FS 5 = OFF-SITE PRIVATE 6 = OFF-SITE S.O.W.C

WATER ELEVATION REPORT FOR 01/01/88 - 12/31/89

REPORT DATE : 02/07/90

ASSIGNED WELL ID	RIFS WELL ID	NORTH COORDINATE	EAST COORDINATE	TOP OF WELL (MSL)	TOP OF CASING (MSL)	GROUND LEVEL (MSL)	CONCRETE LEVEL (MSL)	READING	WATER ELEV. (MSL)	REF. POINT	DATE READ	TYPE OF WELL(*)
221	2021	481567.90	1378913.40	584.86	585.92		584.30	64.89	521.03	TOC	04/15/89	2
221	2021	481567.90	1378913.40	584.86	585.92		584.30	63.59	522.33	TOC	05/14/89	2
221	2021	481567.90	1378913.40	584.86	585.92		584.30	62.33	523.59	TOC	06/14/89	2
221	2021	481567.90	1378913.40	584.86	585.92		584.30	62.18		N/A	07/14/89	2
221	2021	481567.90	1378913.40	584.86	585.92		584.30	64.25	521.67	TOC	11/17/89	2
221	2021	481567.90	1378913.40	584.86	585.92		584.30	64.15	521.77	TOC	12/19/89	2
222	2022	481695.17	1378680.21	587.57	587.94		586.20	68.12	519.82	TOC	01/10/88	2
222	2022	481695.17	1378680.21	587.57	587.94		586.20	67.53	520.41	TOC	02/11/88	2
222	2022	481695.17	1378680.21	587.57	587.94		586.20	67.10	520.84	TOC	03/09/88	2
222	2022	481695.17	1378680.21	587.57	587.94		586.20	66.51	521.43	TOC	04/11/88	2
222	2022	481695.17	1378680.21	587.57	587.94		586.20	66.30	521.64	TOC	05/10/88	2
222	2022	481695.17	1378680.21	587.57	587.94		586.20	65.86	522.08	TOC	06/08/88	2
222	2022	481695.17	1378680.21	587.57	587.94		586.20	67.13	520.81	TOC	07/09/88	2
222	2022	481695.17	1378680.21	587.57	587.94		586.20	67.80	520.14	TOC	08/07/88	2
222	2022	481695.17	1378680.21	587.57	587.94		586.20	68.51	519.43	TOC	09/10/88	2
222	2022	481695.17	1378680.21	587.57	587.94		586.20	68.80	519.14	TOC	10/08/88	2
222	2022	481695.17	1378680.21	587.57	587.94		586.20	69.40	518.54	TOC	11/09/88	2
222	2022	481695.17	1378680.21	587.57	587.94		586.20	69.13	518.81	TOC	12/13/88	2
222	2022	481695.17	1378680.21	587.57	587.94		586.20	69.36	518.58	TOC	01/10/89	2
222	2022	481695.17	1378680.21	587.57	587.94		586.20	68.76	519.18	TOC	02/10/89	2
222	2022	481695.17	1378680.21	587.57	587.94		586.20	67.92	520.02	TOC	03/11/89	2
222	2022	481695.17	1378680.21	587.57	587.94		586.20	66.72	521.22	TOC	04/15/89	2
222	2022	481695.17	1378680.21	587.57	587.94		586.20	64.45	523.49	TOC	05/14/89	2
222	2022	481695.17	1378680.21	587.57	587.94		586.20	64.29	523.65	TOC	06/14/89	2
222	2022	481695.17	1378680.21	587.57	587.94		586.20	64.02	523.92	TOC	07/14/89	2
222	2022	481695.17	1378680.21	587.57	587.94		586.20	66.00	521.94	TOC	11/17/89	2
222	2022	481695.17	1378680.21	587.57	587.94		586.20	65.90	522.04	TOC	12/19/89	2
224	2024	482487.51	1378880.72	582.22	582.48	580.4		62.35	519.87	TOW	01/09/88	3
224	2024	482487.51	1378880.72	582.22	582.48	580.4		62.42	519.80	TOW	02/10/88	3
224	2024	482487.51	1378880.72	582.22	582.48	580.4		61.57	520.65	TOW	03/09/88	3
224	2024	482487.51	1378880.72	582.22	582.48	580.4		61.15	521.07	TOW	04/11/88	3
224	2024	482487.51	1378880.72	582.22	582.48	580.4		60.80	521.42	TOW	05/10/88	3
224	2024	482487.51	1378880.72	582.22	582.48	580.4		60.82	521.40	TOW	06/08/88	3
224	2024	482487.51	1378880.72	582.22	582.48	580.4		61.50	520.72	TOW	07/08/88	3
224	2024	482487.51	1378880.72	582.22	582.48	580.4		62.03	520.19	TOW	08/06/88	3
224	2024	482487.51	1378880.72	582.22	582.48	580.4		62.76	519.46	TOW	09/10/88	3
224	2024	482487.51	1378880.72	582.22	582.48	580.4		63.02	519.20	TOW	10/09/88	3
224	2024	482487.51	1378880.72	582.22	582.48	580.4		63.85	518.37	TOW	11/08/88	3
224	2024	482487.51	1378880.72	582.22	582.48	580.4		63.87	518.35	TOW	12/12/88	3
224	2024	482487.51	1378880.72	582.22	582.48	580.4		63.93	518.29	TOW	01/10/89	3
224	2024	482487.51	1378880.72	582.22	582.48	580.4		63.34	518.88	TOW	02/09/89	3
224	2024	482487.51	1378880.72	582.22	582.48	580.4		62.80	519.42	TOW	03/10/89	3
224	2024	482487.51	1378880.72	582.22	582.48	580.4		61.55	520.67	TOW	04/15/89	3
224	2024	482487.51	1378880.72	582.22	582.48	580.4		60.16	522.06	TOW	05/14/89	3
224	2024	482487.51	1378880.72	582.22	582.48	580.4		58.87	523.35	TOW	06/15/89	3
224	2024	482487.51	1378880.72	582.22	582.48	580.4		58.59	523.63	TOW	07/14/89	3

1 = PRODUCTION AREA 2 = WASTE STOR. AREA 3 = ON-SITE 4 = OFF-SITE RI/FS 5 = OFF-SITE PRIVATE 6 = OFF-SITE S.O.W.C

WATER ELEVATION REPORT FOR 01/01/88 - 12/31/89

REPORT DATE : 02/07/90

OLD/ASSIGNED WELL ID	RIFS WELL ID	NORTH COORDINATE	EAST COORDINATE	TOP OF WELL (MSL)	TOP OF CASING (MSL)	GROUND LEVEL (MSL)	CONCRETE LEVEL (MSL)	READING	WATER ELEV. (MSL)	REF. POINT	DATE READ	TYPE OF WELL(*)
224	2024	482487.51	1378880.72	582.22	582.48	580.4		57.90	524.32	TOW	08/15/89	3
224	2024	482487.51	1378880.72	582.22	582.48	580.4		60.30	521.92	TOW	11/16/89	3
224	2024	482487.51	1378880.72	582.22	582.48	580.4		60.02	522.20	TOW	12/15/89	3
227	2027	481969.29	1379317.37	585.55	586.09	583.2		66.34	519.21	TOW	01/10/88	2
227	2027	481969.29	1379317.37	585.55	586.09	583.2		66.04	519.51	TOW	02/11/88	2
227	2027	481969.29	1379317.37	585.55	586.09	583.2		65.46	520.09	TOW	03/08/88	2
227	2027	481969.29	1379317.37	585.55	586.09	583.2		64.87	520.68	TOW	04/11/88	2
227	2027	481969.29	1379317.37	585.55	586.09	583.2		64.50	521.05	TOW	05/10/88	2
227	2027	481969.29	1379317.37	585.55	586.09	583.2		64.48	521.07	TOW	06/08/88	2
227	2027	481969.29	1379317.37	585.55	586.09	583.2		65.28	520.27	TOW	07/09/88	2
227	2027	481969.29	1379317.37	585.55	586.09	583.2		65.52	520.03	TOW	08/07/88	2
227	2027	481969.29	1379317.37	585.55	586.09	583.2		66.66	518.89	TOW	09/10/88	2
227	2027	481969.29	1379317.37	585.55	586.09	583.2		66.91	518.64	TOW	10/08/88	2
227	2027	481969.29	1379317.37	585.55	586.09	583.2		67.60	517.95	TOW	11/09/88	2
227	2027	481969.29	1379317.37	585.55	586.09	583.2		67.43	518.12	TOW	12/13/88	2
227	2027	481969.29	1379317.37	585.55	586.09	583.2		67.80	517.75	TOW	01/10/89	2
227	2027	481969.29	1379317.37	585.55	586.09	583.2		67.20	518.35	TOW	02/10/89	2
227	2027	481969.29	1379317.37	585.55	586.09	583.2		66.33	519.22	TOW	03/11/89	2
227	2027	481969.29	1379317.37	585.55	586.09	583.2		65.16	520.39	TOW	04/15/89	2
227	2027	481969.29	1379317.37	585.55	586.09	583.2		63.68	521.87	TOW	05/14/89	2
227	2027	481969.29	1379317.37	585.55	586.09	583.2		62.44	523.11	TOW	06/14/89	2
227	2027	481969.29	1379317.37	585.55	586.09	583.2		62.02	523.53	TOW	07/14/89	2
227	2027	481969.29	1379317.37	585.55	586.09	583.2		64.31	521.24	TOW	11/17/89	2
[illegible]	2027	481969.29	1379317.37	585.55	586.09	583.2		64.13	521.42	TOW	12/19/89	2
234	2034	480240.05	1378419.45	571.34	571.90	569.7		48.50	522.84	TOW	04/11/88	3
234	2034	480240.05	1378419.45	571.34	571.90	569.7		48.47	522.87	TOW	05/10/88	3
234	2034	480240.05	1378419.45	571.34	571.90	569.7		49.54	521.80	TOW	06/08/88	3
234	2034	480240.05	1378419.45	571.34	571.90	569.7		50.34	521.00	TOW	07/08/88	3
234	2034	480240.05	1378419.45	571.34	571.90	569.7		50.90	520.44	TOW	08/06/88	3
234	2034	480240.05	1378419.45	571.34	571.90	569.7		51.48	519.86	TOW	09/09/88	3
234	2034	480240.05	1378419.45	571.34	571.90	569.7		51.99	519.35	TOW	10/09/88	3
234	2034	480240.05	1378419.45	571.34	571.90	569.7		52.27	519.07	TOW	11/08/88	3
234	2034	480240.05	1378419.45	571.34	571.90	569.7		52.29	519.05	TOW	12/12/88	3
234	2034	480240.05	1378419.45	571.34	571.90	569.7		51.62	519.72	TOW	01/09/89	3
234	2034	480240.05	1378419.45	571.34	571.90	569.7		50.74	520.60	TOW	02/09/89	3
234	2034	480240.05	1378419.45	571.34	571.90	569.7		49.97	521.37	TOW	03/10/89	3
234	2034	480240.05	1378419.45	571.34	571.90	569.7		47.28	524.06	TOW	04/15/89	3
234	2034	480240.05	1378419.45	571.34	571.90	569.7		46.60	524.74	TOW	05/13/89	3
234	2034	480240.05	1378419.45	571.34	571.90	569.7		45.62	525.72	TOW	06/15/89	3
234	2034	480240.05	1378419.45	571.34	571.90	569.7		46.88	524.46	TOW	07/14/89	3
234	2034	480240.05	1378419.45	571.34	571.90	569.7		47.82	523.52	TOW	08/15/89	3
234	2034	480240.05	1378419.45	571.34	571.90	569.7		48.44	522.90	TOW	11/16/89	3
234	2034	480240.05	1378419.45	571.34	571.90	569.7		48.59	522.75	TOW	12/15/89	3
237	2037	482140.97	1379801.07	590.54		588.5		70.78	519.76	TOW	03/09/88	3
237	2037	482140.97	1379801.07	590.54		588.5		N/A	N/A	N/A	04/11/88	3
237	2037	482140.97	1379801.07	590.54		588.5		69.88	520.66	TOW	05/10/88	3

* 1 = PRODUCTION AREA 2 = WASTE STOR. AREA 3 = ON-SITE 4 = OFF-SITE RI/FS 5 = OFF-SITE PRIVATE 6 = OFF-SITE S.O.W.C

WATER ELEVATION REPORT FOR 01/01/88 - 12/31/89
REPORT DATE : 02/07/90

OLD/ASSIGNED WELL ID	RIFS WELL ID	NORTH COORDINATE	EAST COORDINATE	TOP OF WELL (MSL)	TOP OF CASING (MSL)	GROUND LEVEL (MSL)	CONCRETE LEVEL (MSL)	READING	WATER ELEV. (MSL)	REF. POINT	DATE READ	TYPE OF WELL(*)
237	2037	482140.97	1379801.07	590.54		588.5		69.87	520.67	TOW	06/08/88	3
237	2037	482140.97	1379801.07	590.54		588.5		70.60	519.94	TOW	07/09/88	3
237	2037	482140.97	1379801.07	590.54		588.5		71.34	519.20	TOW	08/07/88	3
237	2037	482140.97	1379801.07	590.54		588.5		72.12	518.42	TOW	09/10/88	3
237	2037	482140.97	1379801.07	590.54		588.5		72.32	518.22	TOW	10/08/88	3
237	2037	482140.97	1379801.07	590.54		588.5		73.05	517.49	TOW	11/09/88	3
237	2037	482140.97	1379801.07	590.54		588.5		72.88	517.66	TOW	12/13/88	3
237	2037	482140.97	1379801.07	590.54		588.5		73.32	517.22	TOW	01/10/89	3
237	2037	482140.97	1379801.07	590.54		588.5		72.70	517.84	TOW	02/10/89	3
237	2037	482140.97	1379801.07	590.54		588.5		71.78	518.76	TOW	03/11/89	3
237	2037	482140.97	1379801.07	590.54		588.5		70.56	519.98	TOW	04/15/89	3
237	2037	482140.97	1379801.07	590.54		588.5		68.95	521.59	TOW	05/14/89	3
237	2037	482140.97	1379801.07	590.54		588.5		67.61	522.93	TOW	06/14/89	3
237	2037	482140.97	1379801.07	590.54		588.5		67.31	523.23	TOW	07/14/89	3
237	2037	482140.97	1379801.07	590.54		588.5		69.38	521.16	TOW	11/17/89	3
242	2042	480394.27	1379542.73	577.20	577.58		575.30	56.12	521.08	TOW	05/10/88	2
242	2042	480394.27	1379542.73	577.20	577.58		575.30	56.46	520.74	TOW	06/08/88	2
242	2042	480394.27	1379542.73	577.20	577.58		575.30	57.25	519.95	TOW	07/09/88	2
[illegible]2	2042	480394.27	1379542.73	577.20	577.58		575.30	65.35	511.85	TOW	08/07/88	2
[illegible]42	2042	480394.27	1379542.73	577.20	577.58		575.30	58.65	518.55	TOW	09/10/88	2
2	2042	480394.27	1379542.73	577.20	577.58		575.30	58.94	518.26	TOW	10/08/88	2
2	2042	480394.27	1379542.73	577.20	577.58		575.30	59.52	517.68	TOW	11/09/88	2
242	2042	480394.27	1379542.73	577.20	577.58		575.30	59.40	517.80	TOW	12/13/88	2
242	2042	480394.27	1379542.73	577.20	577.58		575.30	59.54	517.66	TOW	01/10/89	2
242	2042	480394.27	1379542.73	577.20	577.58		575.30	58.76	518.44	TOW	02/10/89	2
242	2042	480394.27	1379542.73	577.20	577.58		575.30	57.88	519.32	TOW	03/11/89	2
242	2042	480394.27	1379542.73	577.20	577.58		575.30	56.34	520.86	TOW	04/15/89	2
242	2042	480394.27	1379542.73	577.20	577.58		575.30	54.80	522.40	TOW	05/14/89	2
242	2042	480394.27	1379542.73	577.20	577.58		575.30	53.52	523.68	TOW	06/14/89	2
242	2042	480394.27	1379542.73	577.20	577.58		575.30	53.72	523.48	TOW	07/14/89	2
242	2042	480394.27	1379542.73	577.20	577.58		575.30	N/A	N/A	N/A	11/17/89	2
242	2042	480394.27	1379542.73	577.20	577.58		575.30	56.12	521.08	TOW	12/19/89	2
243	2043	481760.81	1377051.97	579.73	580.06		578.60	58.63		N/A	01/09/88	3
243	2043	481760.81	1377051.97	579.73	580.06		578.60	58.48		N/A	02/10/88	3
243	2043	481760.81	1377051.97	579.73	580.06		578.60	57.75		N/A	03/09/88	3
243	2043	481760.81	1377051.97	579.73	580.06		578.60	57.53		N/A	04/12/88	3
243	2043	481760.81	1377051.97	579.73	580.06		578.60	57.29		N/A	05/10/88	3
243	2043	481760.81	1377051.97	579.73	580.06		578.60	57.50		N/A	06/08/88	3
243	2043	481760.81	1377051.97	579.73	580.06		578.60	58.20		N/A	07/08/88	3
243	2043	481760.81	1377051.97	579.73	580.06		578.60	58.70		N/A	08/06/88	3
243	2043	481760.81	1377051.97	579.73	580.06		578.60	59.28		N/A	09/09/88	3
243	2043	481760.81	1377051.97	579.73	580.06		578.60	59.60		N/A	10/09/88	3
243	2043	481760.81	1377051.97	579.73	580.06		578.60	60.28		N/A	11/08/88	3
243	2043	481760.81	1377051.97	579.73	580.06		578.60	59.60		N/A	12/12/88	3
[illegible]	2043	481760.81	1377051.97	579.73	580.06		578.60	60.27		N/A	01/09/89	3
[illegible]	2043	481760.81	1377051.97	579.73	580.06		578.60	59.61		N/A	02/09/89	3

* : PRODUCTION AREA 2 = WASTE STOR. AREA 3 = ON-SITE 4 = OFF-SITE RI/FS 5 = OFF-SITE PRIVATE 6 = OFF-SITE S.O.W.C

WATER ELEVATION REPORT FOR 01/01/88 - 12/31/89

REPORT DATE : 02/07/90

OLD/ASSIGNED WELL ID	RIFS WELL ID	NORTH COORDINATE	EAST COORDINATE	TOP OF WELL (MSL)	TOP OF CASING (MSL)	GROUND LEVEL (MSL)	CONCRETE LEVEL (MSL)	READING	WATER ELEV. (MSL)	REF. POINT	DATE READ	TYPE OF WELL(*)
243	2043	481760.81	1377051.97	579.73	580.06		578.60	59.05		N/A	03/10/89	3
243	2043	481760.81	1377051.97	579.73	580.06		578.60	57.90		N/A	04/16/89	3
243	2043	481760.81	1377051.97	579.73	580.06		578.60	56.92	522.81	TOW	05/13/89	3
243	2043	481760.81	1377051.97	579.73	580.06		578.60	55.95	523.78	TOW	06/15/89	3
243	2043	481760.81	1377051.97	579.73	580.06		578.60	55.63	524.10	TOW	07/13/89	3
243	2043	481760.81	1377051.97	579.73	580.06		578.60	56.88	522.85	TOW	11/16/89	3
243	2043	481760.81	1377051.97	579.73	580.06		578.60	57.13	522.60	TOW	12/14/89	3
243	2043	481760.81	1377051.97	579.73	580.06		578.60	57.12	522.61	TOW	12/19/89	3
244	2044	477783.56	1378156.80	573.44	573.92	571.9		50.52	522.92	TOW	04/12/88	3
244	2044	477783.56	1378156.80	573.44	573.92	571.9		51.20	522.24	TOW	05/10/88	3
244	2044	477783.56	1378156.80	573.44	573.92	571.9		52.18	521.26	TOW	06/08/88	3
244	2044	477783.56	1378156.80	573.44	573.92	571.9		52.80	520.64	TOW	07/08/88	3
244	2044	477783.56	1378156.80	573.44	573.92	571.9		53.30	520.14	TOW	08/06/88	3
244	2044	477783.56	1378156.80	573.44	573.92	571.9		53.85	519.59	TOW	09/09/88	3
244	2044	477783.56	1378156.80	573.44	573.92	571.9		54.29	519.15	TOW	10/09/88	3
244	2044	477783.56	1378156.80	573.44	573.92	571.9		54.66	518.78	TOW	11/08/88	3
244	2044	477783.56	1378156.80	573.44	573.92	571.9		54.66	518.78	TOW	12/12/88	3
244	2044	477783.56	1378156.80	573.44	573.92	571.9		53.71	519.73	TOW	01/09/89	3
244	2044	477783.56	1378156.80	573.44	573.92	571.9		52.85	520.59	TOW	02/09/89	3
244	2044	477783.56	1378156.80	573.44	573.92	571.9		51.70	521.74	TOW	03/10/89	3
244	2044	477783.56	1378156.80	573.44	573.92	571.9		49.81	523.63	TOW	04/16/89	3
244	2044	477783.56	1378156.80	573.44	573.92	571.9		49.07	524.37	TOW	05/13/89	3
[illegible]	2044	477783.56	1378156.80	573.44	573.92	571.9		48.80	524.64	TOW	06/15/89	3
[illegible]	2044	477783.56	1378156.80	573.44	573.92	571.9		49.91	523.53	TOW	07/13/89	3
244	2044	477783.56	1378156.80	573.44	573.92	571.9		51.52	521.92	TOW	11/15/89	3
244	2044	477783.56	1378156.80	573.44	573.92	571.9		51.91	521.53	TOW	12/14/89	3
2045	2045	477129.91	1379760.54	547.34	547.89	545.4		N/A	N/A	N/A	12/12/88	3
2045	2045	477129.91	1379760.54	547.34	547.89	545.4		29.91	517.43	TOW	12/13/88	3
2045	2045	477129.91	1379760.54	547.34	547.89	545.4		28.83	518.51	TOW	01/09/89	3
2045	2045	477129.91	1379760.54	547.34	547.89	545.4		28.49	518.85	TOW	02/09/89	3
2045	2045	477129.91	1379760.54	547.34	547.89	545.4		26.88	520.46	TOW	03/10/89	3
2045	2045	477129.91	1379760.54	547.34	547.89	545.4		23.80	523.54	TOW	05/13/89	3
2045	2045	477129.91	1379760.54	547.34	547.89	545.4		23.30	524.04	TOW	06/15/89	3
2045	2045	477129.91	1379760.54	547.34	547.89	545.4		24.40	522.94	TOW	07/13/89	3
2045	2045	477129.91	1379760.54	547.34	547.89	545.4		26.34	521.00	TOW	11/17/89	3
2045	2045	477129.91	1379760.54	547.34	547.89	545.4		26.97	520.37	TOW	12/15/89	3
2046	2046	478058.45	1379418.68	577.81	578.23	575.9		59.55	518.26	TOW	01/09/89	3
2046	2046	478058.45	1379418.68	577.81	578.23	575.9		58.86	518.95	TOW	02/09/89	3
2046	2046	478058.45	1379418.68	577.81	578.23	575.9		57.65	520.16	TOW	03/10/89	3
2046	2046	478058.45	1379418.68	577.81	578.23	575.9		55.51	522.30	TOW	04/16/89	3
2046	2046	478058.45	1379418.68	577.81	578.23	575.9		54.32	523.49	TOW	05/13/89	3
2046	2046	478058.45	1379418.68	577.81	578.23	575.9		53.70	524.11	TOW	06/15/89	3
2046	2046	478058.45	1379418.68	577.81	578.23	575.9		54.64	523.17	TOW	07/14/89	3
2046	2046	478058.45	1379418.68	577.81	578.23	575.9		55.44	522.37	TOW	08/15/89	3
2046	2046	478058.45	1379418.68	577.81	578.23	575.9		57.64	520.17	TOW	11/17/89	3
2046	2046	478058.45	1379418.68	577.81	578.23	575.9		57.10	520.71	TOW	12/15/89	3

[illegible]1 = PRODUCTION AREA 2 = WASTE STOR. AREA 3 = ON-SITE 4 = OFF-SITE RI/FS 5 = OFF-SITE PRIVATE 6 = OFF-SITE S.O.W.C

WATER ELEVATION REPORT FOR 01/01/88 - 12/31/89
REPORT DATE : 02/07/90

OLD/ASSIGNED WELL ID	RIFS WELL ID	NORTH COORDINATE	EAST COORDINATE	TOP OF WELL (MSL)	TOP OF CASING (MSL)	GROUND LEVEL (MSL)	CONCRETE LEVEL (MSL)	READING	WATER ELEV. (MSL)	REF. POINT	DATE READ	TYPE OF WELL(*)
2047	2047	478263.85	1379054.18	570.03	570.51		568.95	51.35	518.68	TOW	01/09/89	3
2047	2047	478263.85	1379054.18	570.03	570.51		568.95	50.54	519.49	TOW	02/09/89	3
2047	2047	478263.85	1379054.18	570.03	570.51		568.95	49.35	520.68	TOW	03/10/89	3
2047	2047	478263.85	1379054.18	570.03	570.51		568.95	47.23	522.80	TOW	04/16/89	3
2047	2047	478263.85	1379054.18	570.03	570.51		568.95	46.18	523.85	TOW	05/13/89	3
2047	2047	478263.85	1379054.18	570.03	570.51		568.95	45.62	524.41	TOW	06/15/89	3
2047	2047	478263.85	1379054.18	570.03	570.51		568.95	46.77	523.26	TOW	07/14/89	3
2047	2047	478263.85	1379054.18	570.03	570.51		568.95	47.61	522.42	TOW	08/15/89	3
2047	2047	478263.85	1379054.18	570.03	570.51		568.95	48.84	521.19	TOW	11/17/89	3
2047	2047	478263.85	1379054.18	570.03	570.51		568.95	49.13	520.90	TOW	12/15/89	3
2048	2048	477480.23	1379866.55	573.56	574.02	571.5		56.25	517.31	TOW	12/12/88	3
2048	2048	477480.23	1379866.55	573.56	574.02	571.5		55.46	518.10	TOW	01/09/89	3
2048	2048	477480.23	1379866.55	573.56	574.02	571.5		54.85	518.71	TOW	02/09/89	3
2048	2048	477480.23	1379866.55	573.56	574.02	571.5		53.56	520.00	TOW	03/10/89	3
2048	2048	477480.23	1379866.55	573.56	574.02	571.5		51.48	522.08	TOW	04/16/89	3
2048	2048	477480.23	1379866.55	573.56	574.02	571.5		50.23	523.33	TOW	05/13/89	3
2048	2048	477480.23	1379866.55	573.56	574.02	571.5		49.90	523.66	TOW	06/15/89	3
2048	2048	477480.23	1379866.55	573.56	574.02	571.5		50.56	523.00	TOW	07/13/89	3
2048	2048	477480.23	1379866.55	573.56	574.02	571.5		52.71	520.85	TOW	11/17/89	3
2048	2048	477480.23	1379866.55	573.56	574.02	571.5		53.17	520.39	TOW	12/15/89	3
249	2049	477020.51	1380072.04	542.71	543.13		541.20	24.00	518.71	TOW	01/09/88	3
9	2049	477020.51	1380072.04	542.71	543.13		541.20	23.13	519.58	TOW	02/10/88	3
249	2049	477020.51	1380072.04	542.71	543.13		541.20	21.74	520.97	TOW	03/09/88	3
249	2049	477020.51	1380072.04	542.71	543.13		541.20	21.41	521.30	TOW	04/12/88	3
249	2049	477020.51	1380072.04	542.71	543.13		541.20	22.03	520.68	TOW	05/10/88	3
249	2049	477020.51	1380072.04	542.71	543.13		541.20	22.69	520.02	TOW	06/08/88	3
249	2049	477020.51	1380072.04	542.71	543.13		541.20	23.38	519.33	TOW	07/08/88	3
249	2049	477020.51	1380072.04	542.71	543.13		541.20	23.90	518.81	TOW	08/06/88	3
249	2049	477020.51	1380072.04	542.71	543.13		541.20	24.49	518.22	TOW	09/09/88	3
249	2049	477020.51	1380072.04	542.71	543.13		541.20	24.93	517.78	TOW	10/09/88	3
249	2049	477020.51	1380072.04	542.71	543.13		541.20	25.30	517.41	TOW	11/08/88	3
249	2049	477020.51	1380072.04	542.71	543.13		541.20	25.52	517.19	TOW	12/12/88	3
249	2049	477020.51	1380072.04	542.71	543.13		541.20	24.52	518.19	TOW	01/09/89	3
249	2049	477020.51	1380072.04	542.71	543.13		541.20	24.19	518.52	TOW	02/09/89	3
249	2049	477020.51	1380072.04	542.71	543.13		541.20	22.55	520.16	TOW	03/10/89	3
249	2049	477020.51	1380072.04	542.71	543.13		541.20	20.62	522.09	TOW	04/16/89	3
249	2049	477020.51	1380072.04	542.71	543.13		541.20	19.41	523.30	TOW	05/13/89	3
249	2049	477020.51	1380072.04	542.71	543.13		541.20	18.79	523.92	TOW	06/15/89	3
249	2049	477020.51	1380072.04	542.71	543.13		541.20	19.91	522.80	TOW	07/13/89	3
249	2049	477020.51	1380072.04	542.71	543.13		541.20	21.96	520.77	TOW	11/17/89	3
249	2049	477020.51	1380072.04	542.71	543.13		541.20	22.37	520.34	TOW	12/15/89	3
251	2051	481597.05	1383279.97	609.38	609.96		607.40	92.63	516.75	TOW	01/09/88	3
251	2051	481597.05	1383279.97	609.38	609.96		607.40	92.67	516.71	TOW	02/10/88	3
251	2051	481597.05	1383279.97	609.38	609.96		607.40	91.43	517.95	TOW	03/09/88	3
[illegible]	2051	481597.05	1383279.97	609.38	609.96		607.40	90.55	518.83	TOW	04/11/88	3
[illegible]	2051	481597.05	1383279.97	609.38	609.96		607.40	90.29	519.09	TOW	05/10/88	3

* = PRODUCTION AREA 2 = WASTE STOR. AREA 3 = ON-SITE 4 = OFF-SITE RI/FS 5 = OFF-SITE PRIVATE 6 = OFF-SITE S.O.W.C

WATER ELEVATION REPORT FOR 01/01/88 - 12/31/89
REPORT DATE : 02/07/90

OLD/ASSIGNED WELL ID	RIFS WELL ID	NORTH COORDINATE	EAST COORDINATE	TOP OF WELL (MSL)	TOP OF CASING (MSL)	GROUND LEVEL (MSL)	CONCRETE LEVEL (MSL)	READING	WATER ELEV. (MSL)	REF. POINT	DATE READ	TYPE OF WELL(*)
251	2051	481597.05	1383279.97	609.38	609.96		607.40	90.59	518.79	TOW	06/08/88	3
251	2051	481597.05	1383279.97	609.38	609.96		607.40	91.65	517.73	TOW	07/09/88	3
251	2051	481597.05	1383279.97	609.38	609.96		607.40	92.40	516.98	TOW	08/06/88	3
251	2051	481597.05	1383279.97	609.38	609.96		607.40	93.15	516.23	TOW	09/09/88	3
251	2051	481597.05	1383279.97	609.38	609.96		607.40	93.51	515.87	TOW	10/09/88	3
251	2051	481597.05	1383279.97	609.38	609.96		607.40	94.20	515.18	TOW	11/08/88	3
251	2051	481597.05	1383279.97	609.38	609.96		607.40	94.22	515.16	TOW	12/12/88	3
251	2051	481597.05	1383279.97	609.38	609.96		607.40	94.54	514.84	TOW	01/09/89	3
251	2051	481597.05	1383279.97	609.38	609.96		607.40	93.46	515.92	TOW	02/09/89	3
251	2051	481597.05	1383279.97	609.38	609.96		607.40	92.60	516.78	TOW	03/10/89	3
251	2051	481597.05	1383279.97	609.38	609.96		607.40	89.63	519.75	TOW	04/16/89	3
251	2051	481597.05	1383279.97	609.38	609.96		607.40	87.72	521.66	TOW	05/14/89	3
251	2051	481597.05	1383279.97	609.38	609.96		607.40	86.25	523.13	TOW	06/15/89	3
251	2051	481597.05	1383279.97	609.38	609.96		607.40	87.02	522.36	TOW	07/13/89	3
251	2051	481597.05	1383279.97	609.38	609.96		607.40	90.26	519.12	TOW	11/16/89	3
251	2051	481597.05	1383279.97	609.38	609.96		607.40	90.60	518.78	TOW	12/14/89	3
252	2052	482507.16	1380139.73	586.46	587.01	584.5	585.10	N/A	N/A	N/A	01/09/88	3
252	2052	482507.16	1380139.73	586.46	587.01	584.5	585.10	67.52	518.94	TOW	02/10/88	3
252	2052	482507.16	1380139.73	586.46	587.01	584.5	585.10	67.45	519.01	TOW	03/09/88	3
252	2052	482507.16	1380139.73	586.46	587.01	584.5	585.10	67.45	519.01	TOW	04/11/88	3
252	2052	482507.16	1380139.73	586.46	587.01	584.5	585.10	N/A	N/A	N/A	05/10/88	3
252	2052	482507.16	1380139.73	586.46	587.01	584.5	585.10	67.66	518.80	TOW	06/08/88	3
252	2052	482507.16	1380139.73	586.46	587.01	584.5	585.10	67.65	518.81	TOW	07/08/88	3
252	2052	482507.16	1380139.73	586.46	587.01	584.5	585.10	67.30	519.16	TOW	08/06/88	3
252	2052	482507.16	1380139.73	586.46	587.01	584.5	585.10	67.95	518.51	TOW	09/09/88	3
252	2052	482507.16	1380139.73	586.46	587.01	584.5	585.10	68.31	518.15	TOW	10/09/88	3
252	2052	482507.16	1380139.73	586.46	587.01	584.5	585.10	69.22	517.24	TOW	11/08/88	3
252	2052	482507.16	1380139.73	586.46	587.01	584.5	585.10	69.15	517.31	TOW	12/12/88	3
252	2052	482507.16	1380139.73	586.46	587.01	584.5	585.10	69.68	516.78	TOW	01/09/89	3
252	2052	482507.16	1380139.73	586.46	587.01	584.5	585.10	68.99	517.47	TOW	02/09/89	3
252	2052	482507.16	1380139.73	586.46	587.01	584.5	585.10	68.25	518.21	TOW	03/10/89	3
252	2052	482507.16	1380139.73	586.46	587.01	584.5	585.10	66.75	519.71	TOW	04/16/89	3
252	2052	482507.16	1380139.73	586.46	587.01	584.5	585.10	64.87	521.59	TOW	05/14/89	3
252	2052	482507.16	1380139.73	586.46	587.01	584.5	585.10	63.35	523.11	TOW	06/15/89	3
252	2052	482507.16	1380139.73	586.46	587.01	584.5	585.10	63.00	523.46	TOW	07/13/89	3
252	2052	482507.16	1380139.73	586.46	587.01	584.5	585.10	65.45	521.01	TOW	11/16/89	3
252	2052	482507.16	1380139.73	586.46	587.01	584.5	585.10	65.78	520.68	TOW	12/14/89	3
2053	2053	479935.12	1380352.25	579.80	580.36	578.1		N/A	N/A	N/A	01/10/89	1
2053	2053	479935.12	1380352.25	579.80	580.36	578.1		N/A	N/A	N/A	02/10/89	1
2053	2053	479935.12	1380352.25	579.80	580.36	578.1		61.17	518.63	TOW	03/11/89	1
2053	2053	479935.12	1380352.25	579.80	580.36	578.1		N/A	N/A	N/A	04/15/89	1
2053	2053	479935.12	1380352.25	579.80	580.36	578.1		58.18	521.62	TOW	05/14/89	1
2053	2053	479935.12	1380352.25	579.80	580.36	578.1		56.91	522.89	TOW	06/14/89	1
2053	2053	479935.12	1380352.25	579.80	580.36	578.1		56.93	522.87	TOW	07/14/89	1
2053	2053	479935.12	1380352.25	579.80	580.36	578.1		62.44	517.36	TOW	11/17/89	1
2053	2053	479935.12	1380352.25	579.80	580.36	578.1		59.66	520.14	TOW	12/18/89	1

1 = PRODUCTION AREA 2 = WASTE STOR. AREA 3 = ON-SITE 4 = OFF-SITE RI/FS 5 = OFF-SITE PRIVATE 6 = OFF-SITE S.O.W.C

WATER ELEVATION REPORT FOR 01/01/88 - 12/31/89

REPORT DATE : 02/07/90

OLD/ASSIGNED WELL ID	RIFS WELL ID	NORTH COORDINATE	EAST COORDINATE	TOP OF WELL (MSL)	TOP OF CASING (MSL)	GROUND LEVEL (MSL)	CONCRETE LEVEL (MSL)	READING	WATER ELEV. (MSL)	REF. POINT	DATE READ	TYPE OF WELL(*)
2054	2054	480030.82	1381523.36	582.45	582.77	579.5		66.08	516.37	TOW	12/13/88	1
2054	2054	480030.82	1381523.36	582.45	582.77	579.5		66.07	516.38	TOW	01/10/89	1
2054	2054	480030.82	1381523.36	582.45	582.77	579.5		65.33	517.12	TOW	02/10/89	1
2054	2054	480030.82	1381523.36	582.45	582.77	579.5		64.40	518.05	TOW	03/11/89	1
2054	2054	480030.82	1381523.36	582.45	582.77	579.5		62.25	520.20	TOW	04/15/89	1
2054	2054	480030.82	1381523.36	582.45	582.77	579.5		60.49	521.96	TOW	05/14/89	1
2054	2054	480030.82	1381523.36	582.45	582.77	579.5		59.05	523.40	TOW	06/14/89	1
2054	2054	480030.82	1381523.36	582.45	582.77	579.5		59.61	522.84	TOW	07/14/89	1
2054	2054	480030.82	1381523.36	582.45	582.77	579.5		62.68	519.77	TOW	12/18/89	1
2055	2055	481488.08	1380703.99	588.22	588.74	587.4		68.24	519.98	TOW	04/15/89	1
2055	2055	481488.08	1380703.99	588.22	588.74	587.4		66.38	521.84	TOW	05/14/89	1
2055	2055	481488.08	1380703.99	588.22	588.74	587.4		N/A	N/A	N/A	06/14/89	1
2055	2055	481488.08	1380703.99	588.22	588.74	587.4		65.16	523.06	TOW	07/14/89	1
2055	2055	481488.08	1380703.99	588.22	588.74	587.4		67.67	520.55	TOW	11/17/89	1
2055	2055	481488.08	1380703.99	588.22	588.74	587.4		67.94	520.28	TOW	12/18/89	1
OS-1	2060	475865.60	1380010.60	577.01	581.86		581.86	63.58	518.28	TOC	01/10/88	5
OS-1	2060	475865.60	1380010.60	577.01	581.86		581.86	62.42	519.44	TOC	02/10/88	5
OS-1	2060	475865.60	1380010.60	577.01	581.86		581.86	61.46	520.40	TOC	03/09/88	5
OS-1	2060	475865.60	1380010.60	577.01	581.86		581.86	60.98	520.88	TOC	04/12/88	5
OS-1	2060	475865.60	1380010.60	577.01	581.86		581.86	63.20	518.66	TOC	07/09/88	5
OS-1	2060	475865.60	1380010.60	577.01	581.86		581.86	N/A	N/A	N/A	08/06/88	5
S-1	2060	475865.60	1380010.60	577.01	581.86		581.86	64.25	517.61	TOC	09/09/88	5
OS-1	2060	475865.60	1380010.60	577.01	581.86		581.86	64.93	516.93	TOC	11/08/88	5
OS-1	2060	475865.60	1380010.60	577.01	581.86		581.86	65.15	516.71	TOC	12/12/88	5
OS-1	2060	475865.60	1380010.60	577.01	581.86		581.86	63.90	517.96	TOC	01/09/89	5
OS-1	2060	475865.60	1380010.60	577.01	581.86		581.86	63.52	518.34	TOC	02/09/89	5
OS-1	2060	475865.60	1380010.60	577.01	581.86		581.86	62.15	519.71	TOC	03/10/89	5
OS-1	2060	475865.60	1380010.60	577.01	581.86		581.86	60.20	521.66	TOC	04/16/89	5
OS-1	2060	475865.60	1380010.60	577.01	581.86		581.86	58.75	523.11	TOC	06/15/89	5
OS-1	2060	475865.60	1380010.60	577.01	581.86		581.86	59.70	522.16	TOC	07/13/89	5
OS-1	2060	475865.60	1380010.60	577.01	581.86		581.86	61.78	520.08	TOC	11/15/89	5
OS-1	2060	475865.60	1380010.60	577.01	581.86		581.86	62.15	519.71	TOC	12/14/89	5
264	2064	480720.10	1382183.97	589.39	589.81	587.8		71.81	517.58	TOW	02/10/88	3
264	2064	480720.10	1382183.97	589.39	589.81	587.8		70.82	518.57	TOW	03/10/88	3
264	2064	480720.10	1382183.97	589.39	589.81	587.8		N/A	N/A	N/A	04/11/88	3
264	2064	480720.10	1382183.97	589.39	589.81	587.8		69.63	519.76	TOW	05/10/88	3
264	2064	480720.10	1382183.97	589.39	589.81	587.8		69.90	519.49	TOW	06/08/88	3
264	2064	480720.10	1382183.97	589.39	589.81	587.8		70.79	518.60	TOW	07/09/88	3
264	2064	480720.10	1382183.97	589.39	589.81	587.8		71.50	517.89	TOW	08/06/88	3
264	2064	480720.10	1382183.97	589.39	589.81	587.8		72.22	517.17	TOW	09/09/88	3
264	2064	480720.10	1382183.97	589.39	589.81	587.8		72.55	516.84	TOW	10/09/88	3
264	2064	480720.10	1382183.97	589.39	589.81	587.8		73.27	516.12	TOW	11/08/88	3
264	2064	480720.10	1382183.97	589.39	589.81	587.8		73.28	516.11	TOW	12/12/88	3
264	2064	480720.10	1382183.97	589.39	589.81	587.8		73.49	515.90	TOW	01/09/89	3
264	2064	480720.10	1382183.97	589.39	589.81	587.8		72.68	516.71	TOW	02/09/89	3
264	2064	480720.10	1382183.97	589.39	589.81	587.8		71.88	517.51	TOW	03/10/89	3

(*) 1 = PRODUCTION AREA 2 = WASTE STOR. AREA 3 = ON-SITE 4 = OFF-SITE RI/FS 5 = OFF-SITE PRIVATE 6 = OFF-SITE S.O.W.C

WATER ELEVATION REPORT FOR 01/01/88 - 12/31/89

REPORT DATE : 02/07/90

OLD/ASSIGNED WELL ID	RIFS WELL ID	NORTH COORDINATE	EAST COORDINATE	TOP OF WELL (MSL)	TOP OF CASING (MSL)	GROUND LEVEL (MSL)	CONCRETE LEVEL (MSL)	READING	WATER ELEV. (MSL)	REF. POINT	DATE READ	TYPE OF WELL(*)
264	2064	480720.10	1382183.97	589.39	589.81	587.8		69.41	519.98	TOW	04/16/89	3
264	2064	480720.10	1382183.97	589.39	589.81	587.8		67.52	521.87	TOW	05/14/89	3
264	2064	480720.10	1382183.97	589.39	589.81	587.8		66.00	523.39	TOW	06/15/89	3
264	2064	480720.10	1382183.97	589.39	589.81	587.8		66.54	522.85	TOW	07/13/89	3
264	2064	480720.10	1382183.97	589.39	589.81	587.8		70.42	518.97	TOW	11/17/89	3
264	2064	480720.10	1382183.97	589.39	589.81	587.8		70.02	519.37	TOW	12/20/89	3
265	2065	477866.51	1380434.37	573.36	573.81	571.5		54.40	518.96	TOW	01/09/88	3
265	2065	477866.51	1380434.37	573.36	573.81	571.5		53.79	519.57	TOW	02/10/88	3
265	2065	477866.51	1380434.37	573.36	573.81	571.5		52.64	520.72	TOW	03/09/88	3
265	2065	477866.51	1380434.37	573.36	573.81	571.5		52.07	521.29	TOW	04/12/88	3
265	2065	477866.51	1380434.37	573.36	573.81	571.5		52.36	521.00	TOW	05/10/88	3
265	2065	477866.51	1380434.37	573.36	573.81	571.5		53.00	520.36	TOW	06/08/88	3
265	2065	477866.51	1380434.37	573.36	573.81	571.5		53.75	519.61	TOW	07/09/88	3
265	2065	477866.51	1380434.37	573.36	573.81	571.5		54.30	519.06	TOW	08/06/88	3
265	2065	477866.51	1380434.37	573.36	573.81	571.5		54.92	518.44	TOW	09/09/88	3
265	2065	477866.51	1380434.37	573.36	573.81	571.5		55.38	517.98	TOW	10/09/88	3
265	2065	477866.51	1380434.37	573.36	573.81	571.5		55.78	517.58	TOW	11/08/88	3
265	2065	477866.51	1380434.37	573.36	573.81	571.5		55.93	517.43	TOW	12/12/88	3
265	2065	477866.51	1380434.37	573.36	573.81	571.5		55.61	517.75	TOW	01/09/89	3
265	2065	477866.51	1380434.37	573.36	573.81	571.5		54.92	518.44	TOW	02/09/89	3
265	2065	477866.51	1380434.37	573.36	573.81	571.5		53.77	519.59	TOW	03/10/89	3
265	2065	477866.51	1380434.37	573.36	573.81	571.5		51.55	521.81	TOW	04/16/89	3
265	2065	477866.51	1380434.37	573.36	573.81	571.5		50.13	523.23	TOW	05/13/89	3
265	2065	477866.51	1380434.37	573.36	573.81	571.5		49.19	524.17	TOW	06/15/89	3
265	2065	477866.51	1380434.37	573.36	573.81	571.5		50.02	523.34	TOW	07/13/89	3
265	2065	477866.51	1380434.37	573.36	573.81	571.5		52.43	520.93	TOW	11/16/89	3
265	2065	477866.51	1380434.37	573.36	573.81	571.5		52.65	520.71	TOW	12/15/89	3
266	2066	483938.95	1376703.45	579.88	580.38	578.2	578.20	41.10	538.78	TOW	01/09/88	3
266	2066	483938.95	1376703.45	579.88	580.38	578.2	578.20	41.21	538.67	TOW	02/10/88	3
266	2066	483938.95	1376703.45	579.88	580.38	578.2	578.20	40.42	539.46	TOW	03/09/88	3
266	2066	483938.95	1376703.45	579.88	580.38	578.2	578.20	40.69	539.19	TOW	04/12/88	3
266	2066	483938.95	1376703.45	579.88	580.38	578.2	578.20	40.96	538.92	TOW	05/10/88	3
266	2066	483938.95	1376703.45	579.88	580.38	578.2	578.20	4.65	575.23	TOW	06/08/88	3
266	2066	483938.95	1376703.45	579.88	580.38	578.2	578.20	40.87	539.01	TOW	07/08/88	3
266	2066	483938.95	1376703.45	579.88	580.38	578.2	578.20	40.90	538.98	TOW	08/06/88	3
266	2066	483938.95	1376703.45	579.88	580.38	578.2	578.20	40.98	538.90	TOW	09/09/88	3
266	2066	483938.95	1376703.45	579.88	580.38	578.2	578.20	40.79	539.09	TOW	10/09/88	3
266	2066	483938.95	1376703.45	579.88	580.38	578.2	578.20	41.31	538.57	TOW	11/08/88	3
266	2066	483938.95	1376703.45	579.88	580.38	578.2	578.20	40.89	538.99	TOW	12/12/88	3
266	2066	483938.95	1376703.45	579.88	580.38	578.2	578.20	41.38	538.50	TOW	01/09/89	3
266	2066	483938.95	1376703.45	579.88	580.38	578.2	578.20	41.20	538.68	TOW	02/09/89	3
266	2066	483938.95	1376703.45	579.88	580.38	578.2	578.20	41.20	538.68	TOW	03/10/89	3
266	2066	483938.95	1376703.45	579.88	580.38	578.2	578.20	40.84	539.04	TOW	04/16/89	3
266	2066	483938.95	1376703.45	579.88	580.38	578.2	578.20	47.70	532.18	TOW	05/13/89	3
266	2066	483938.95	1376703.45	579.88	580.38	578.2	578.20	40.85	539.03	TOW	06/15/89	3
266	2066	483938.95	1376703.45	579.88	580.38	578.2	578.20	40.89	538.99	TOW	07/13/89	3

* 1 = PRODUCTION AREA 2 = WASTE STOR. AREA 3 = ON-SITE 4 = OFF-SITE RI/FS 5 = OFF-SITE PRIVATE 6 = OFF-SITE S.O.W.C

WATER ELEVATION REPORT FOR 01/01/88 - 12/31/89

REPORT DATE : 02/07/90

OLD/ASSIGNED WELL ID	RIFS WELL ID	NORTH COORDINATE	EAST COORDINATE	TOP OF WELL (MSL)	TOP OF CASING (MSL)	GROUND LEVEL (MSL)	CONCRETE LEVEL (MSL)	READING	WATER ELEV. (MSL)	REF. POINT	DATE READ	TYPE OF WELL(*)
266	2066	483938.95	1376703.45	579.88	580.38	578.2	578.20	40.80	539.08	TOW	11/16/89	3
266	2066	483938.95	1376703.45	579.88	580.38	578.2	578.20	41.09	538.79	TOW	12/14/89	3
266	2066	483938.95	1376703.45	579.88	580.38	578.2	578.20	41.01	538.87	TOW	12/19/89	3
267	2067	479761.00	1382997.00	595.58	595.64	593.2		78.39	517.25	TOC	01/10/88	3
267	2067	479761.00	1382997.00	595.58	595.64	593.2		78.22	517.42	TOC	02/10/88	3
267	2067	479761.00	1382997.00	595.58	595.64	593.2		77.13	518.51	TOC	03/09/88	3
267	2067	479761.00	1382997.00	595.58	595.64	593.2		76.19	519.45	TOC	04/11/88	3
267	2067	479761.00	1382997.00	595.58	595.64	593.2		76.04	519.60	TOC	05/10/88	3
267	2067	479761.00	1382997.00	595.58	595.64	593.2		76.45	519.19	TOC	06/08/88	3
267	2067	479761.00	1382997.00	595.58	595.64	593.2		77.42	518.22	TOC	07/09/88	3
267	2067	479761.00	1382997.00	595.58	595.64	593.2		78.10	517.54	TOC	08/06/88	3
267	2067	479761.00	1382997.00	595.58	595.64	593.2		78.84	516.80	TOC	09/09/88	3
267	2067	479761.00	1382997.00	595.58	595.64	593.2		79.20	516.44	TOC	10/09/88	3
267	2067	479761.00	1382997.00	595.58	595.64	593.2		79.80	515.84	TOC	11/08/88	3
267	2067	479761.00	1382997.00	595.58	595.64	593.2		79.86	515.78	TOC	12/12/88	3
267	2067	479761.00	1382997.00	595.58	595.64	593.2		79.62	516.02	TOC	01/09/89	3
267	2067	479761.00	1382997.00	595.58	595.64	593.2		79.06	516.58	TOC	02/09/89	3
267	2067	479761.00	1382997.00	595.58	595.64	593.2		78.22	517.42	TOC	03/10/89	3
267	2067	479761.00	1382997.00	595.58	595.64	593.2		75.23	520.41	TOC	04/16/89	3
267	2067	479761.00	1382997.00	595.58	595.64	593.2		73.62	522.02	TOC	05/14/89	3
267	2067	479761.00	1382997.00	595.58	595.64	593.2		72.23	523.41	TOC	06/15/89	3
267	2067	479761.00	1382997.00	595.58	595.64	593.2		73.12	522.52	TOC	07/13/89	3
267	2067	479761.00	1382997.00	595.58	595.64	593.2		76.09	519.55	TOC	11/16/89	3
267	2067	479761.00	1382997.00	595.58	595.64	593.2		76.47	519.17	TOC	12/14/89	3
268	2068	478683.00	1381391.00	579.93	580.05	578.1		62.17	517.88	TOC	01/10/88	3
268	2068	478683.00	1381391.00	579.93	580.05	578.1		61.71	518.34	TOC	02/10/88	3
268	2068	478683.00	1381391.00	579.93	580.05	578.1		60.71	519.34	TOC	03/09/88	3
268	2068	478683.00	1381391.00	579.93	580.05	578.1		59.95	520.10	TOC	04/11/88	3
268	2068	478683.00	1381391.00	579.93	580.05	578.1		59.88	520.17	TOC	05/10/88	3
268	2068	478683.00	1381391.00	579.93	580.05	578.1		60.30	519.75	TOC	06/08/88	3
268	2068	478683.00	1381391.00	579.93	580.05	578.1		61.12	518.81	TOW	07/09/88	3
268	2068	478683.00	1381391.00	579.93	580.05	578.1		61.88	518.17	TOC	08/06/88	3
268	2068	478683.00	1381391.00	579.93	580.05	578.1		62.53	517.52	TOC	09/09/88	3
268	2068	478683.00	1381391.00	579.93	580.05	578.1		62.92	517.13	TOC	10/09/88	3
268	2068	478683.00	1381391.00	579.93	580.05	578.1		63.55	516.50	TOC	11/08/88	3
268	2068	478683.00	1381391.00	579.93	580.05	578.1		63.47	516.58	TOC	12/12/88	3
268	2068	478683.00	1381391.00	579.93	580.05	578.1		63.62	516.43	TOC	01/09/89	3
268	2068	478683.00	1381391.00	579.93	580.05	578.1		62.67	517.38	TOC	02/09/89	3
268	2068	478683.00	1381391.00	579.93	580.05	578.1		61.60	518.45	TOC	03/10/89	3
268	2068	478683.00	1381391.00	579.93	580.05	578.1		59.40	520.65	TOC	04/16/89	3
268	2068	478683.00	1381391.00	579.93	580.05	578.1		57.85	522.20	TOC	05/14/89	3
268	2068	478683.00	1381391.00	579.93	580.05	578.1		56.53	523.52	TOC	06/15/89	3
268	2068	478683.00	1381391.00	579.93	580.05	578.1		57.25	522.80	TOC	07/13/89	3
268	2068	478683.00	1381391.00	579.93	580.05	578.1		60.07	519.98	TOC	11/16/89	3
268	2068	478683.00	1381391.00	579.93	580.05	578.1		60.30	519.75	TOC	12/14/89	3
269	2069	476416.30	1380705.58	576.02	576.15	574.2		57.72	518.43	TOC	01/10/88	3

1 = PRODUCTION AREA 2 = WASTE STOR. AREA 3 = ON-SITE 4 = OFF-SITE RI/FS 5 = OFF-SITE PRIVATE 6 = OFF-SITE S.O.W.C

WATER ELEVATION REPORT FOR 01/01/88 - 12/31/89

REPORT DATE : 02/07/90

OLD/ASSIGNED WELL ID	RIFS WELL ID	NORTH COORDINATE	EAST COORDINATE	TOP OF WELL (MSL)	TOP OF CASING (MSL)	GROUND LEVEL (MSL)	CONCRETE LEVEL (MSL)	READING	WATER ELEV. (MSL)	REF. POINT	DATE READ	TYPE OF WELL(*)
269	2069	476416.30	1380705.58	576.02	576.15	574.2		57.21	518.94	TOC	02/10/88	3
269	2069	476416.30	1380705.58	576.02	576.15	574.2		56.17	519.98	TOC	03/09/88	3
269	2069	476416.30	1380705.58	576.02	576.15	574.2		55.38	520.77	TOC	04/12/88	3
269	2069	476416.30	1380705.58	576.02	576.15	574.2		55.77	520.38	TOC	05/10/88	3
269	2069	476416.30	1380705.58	576.02	576.15	574.2		56.33	519.82	TOC	06/08/88	3
269	2069	476416.30	1380705.58	576.02	576.15	574.2		57.08	518.94	TOW	07/09/88	3
269	2069	476416.30	1380705.58	576.02	576.15	574.2		57.75	518.40	TOC	08/06/88	3
269	2069	476416.30	1380705.58	576.02	576.15	574.2		58.34	517.81	TOC	09/09/88	3
269	2069	476416.30	1380705.58	576.02	576.15	574.2		58.77	517.38	TOC	10/09/88	3
269	2069	476416.30	1380705.58	576.02	576.15	574.2		59.19	516.96	TOC	11/08/88	3
269	2069	476416.30	1380705.58	576.02	576.15	574.2		59.30	516.85	TOC	12/12/88	3
269	2069	476416.30	1380705.58	576.02	576.15	574.2		58.74	517.41	TOC	01/09/89	3
269	2069	476416.30	1380705.58	576.02	576.15	574.2		N/A	N/A	N/A	02/09/89	3
269	2069	476416.30	1380705.58	576.02	576.15	574.2		56.95	519.20	TOC	03/10/89	3
269	2069	476416.30	1380705.58	576.02	576.15	574.2		54.71	521.44	TOC	04/16/89	3
269	2069	476416.30	1380705.58	576.02	576.15	574.2		53.50	522.65	TOC	05/13/89	3
269	2069	476416.30	1380705.58	576.02	576.15	574.2		52.65	523.50	TOC	06/15/89	3
269	2069	476416.30	1380705.58	576.02	576.15	574.2		53.69	522.46	TOC	07/13/89	3
269	2069	476416.30	1380705.58	576.02	576.15	574.2		56.12	520.03	TOC	11/15/89	3
269	2069	476416.30	1380705.58	576.02	576.15	574.2		56.38	519.77	TOC	12/14/89	3
270	2070	476752.00	1382029.00	594.22	594.35	592.1		76.75	517.60	TOC	01/10/88	3
270	2070	476752.00	1382029.00	594.22	594.35	592.1		71.50	522.85	TOC	02/10/88	3
[illegible]0	2070	476752.00	1382029.00	594.22	594.35	592.1		75.48	518.87	TOC	03/09/88	3
0	2070	476752.00	1382029.00	594.22	594.35	592.1		74.65	519.70	TOC	04/12/88	3
270	2070	476752.00	1382029.00	594.22	594.35	592.1		74.65	519.70	TOC	05/10/88	3
270	2070	476752.00	1382029.00	594.22	594.35	592.1		75.15	519.20	TOC	06/08/88	3
270	2070	476752.00	1382029.00	594.22	594.35	592.1		75.98	518.24	TOW	07/09/88	3
270	2070	476752.00	1382029.00	594.22	594.35	592.1		76.70	517.65	TOC	08/06/88	3
270	2070	476752.00	1382029.00	594.22	594.35	592.1		77.34	517.01	TOC	09/09/88	3
270	2070	476752.00	1382029.00	594.22	594.35	592.1		77.71	516.64	TOC	10/09/88	3
270	2070	476752.00	1382029.00	594.22	594.35	592.1		78.26	516.09	TOC	11/08/88	3
270	2070	476752.00	1382029.00	594.22	594.35	592.1		78.20	516.15	TOC	12/12/88	3
270	2070	476752.00	1382029.00	594.22	594.35	592.1		78.24	516.11	TOC	01/09/89	3
270	2070	476752.00	1382029.00	594.22	594.35	592.1		77.23	517.12	TOC	02/09/89	3
270	2070	476752.00	1382029.00	594.22	594.35	592.1		76.40	517.95	TOC	03/10/89	3
270	2070	476752.00	1382029.00	594.22	594.35	592.1		73.69	520.66	TOC	04/16/89	3
270	2070	476752.00	1382029.00	594.22	594.35	592.1		72.37	521.98	TOC	05/13/89	3
270	2070	476752.00	1382029.00	594.22	594.35	592.1		71.19	523.16	TOC	06/15/89	3
270	2070	476752.00	1382029.00	594.22	594.35	592.1		72.20	522.15	TOC	07/13/89	3
270	2070	476752.00	1382029.00	594.22	594.35	592.1		74.95	519.40	TOC	11/16/89	3
270	2070	476752.00	1382029.00	594.22	594.35	592.1		75.20	519.15	TOC	12/14/89	3
2071	2071	481528.00	1384984.00	539.05		536.6		N/A	N/A	N/A	05/10/88	6
284	2084	481922.56	1378940.30	585.10	585.49		585.30	65.54	519.56	TOW	01/10/88	2
284	2084	481922.56	1378940.30	585.10	585.49		585.30	65.18	519.92	TOW	02/11/88	2
284	2084	481922.56	1378940.30	585.10	585.49		585.30	64.60	520.50	TOW	03/09/88	2
284	2084	481922.56	1378940.30	585.10	585.49		585.30	64.12	520.98	TOW	04/11/88	2

[illegible] = PRODUCTION AREA 2 = WASTE STOR. AREA 3 = ON-SITE 4 = OFF-SITE RI/FS 5 = OFF-SITE PRIVATE 6 = OFF-SITE S.O.W.C

WATER ELEVATION REPORT FOR 01/01/88 - 12/31/89
REPORT DATE : 02/07/90

OLD/ASSIGNED WELL ID	RIFS WELL ID	NORTH COORDINATE	EAST COORDINATE	TOP OF WELL (MSL)	TOP OF CASING (MSL)	GROUND LEVEL (MSL)	CONCRETE LEVEL (MSL)	READING	WATER ELEV. (MSL)	REF. POINT	DATE READ	TYPE OF WELL(*)
284	2084	481922.56	1378940.30	585.10	585.49		585.30	63.80	521.30	TOW	05/10/88	2
284	2084	481922.56	1378940.30	585.10	585.49		585.30	63.82	521.28	TOW	06/08/88	2
284	2084	481922.56	1378940.30	585.10	585.49		585.30	64.65	520.45	TOW	07/09/88	2
284	2084	481922.56	1378940.30	585.10	585.49		585.30	65.23	519.87	TOW	08/07/88	2
284	2084	481922.56	1378940.30	585.10	585.49		585.30	65.77	519.33	TOW	09/09/88	2
284	2084	481922.56	1378940.30	585.10	585.49		585.30	66.61	518.49	TOW	10/08/88	2
284	2084	481922.56	1378940.30	585.10	585.49		585.30	66.83	518.27	TOW	11/09/88	2
284	2084	481922.56	1378940.30	585.10	585.49		585.30	66.63	518.47	TOW	12/13/88	2
284	2084	481922.56	1378940.30	585.10	585.49		585.30	67.05	518.05	TOW	01/10/89	2
284	2084	481922.56	1378940.30	585.10	585.49		585.30	66.41	518.69	TOW	02/10/89	2
284	2084	481922.56	1378940.30	585.10	585.49		585.30	65.66	519.44	TOW	03/11/89	2
284	2084	481922.56	1378940.30	585.10	585.49		585.30	64.46	520.64	TOW	04/15/89	2
284	2084	481922.56	1378940.30	585.10	585.49		585.30	63.09	522.01	TOW	05/14/89	2
284	2084	481922.56	1378940.30	585.10	585.49		585.30	61.88	523.22	TOW	06/14/89	2
284	2084	481922.56	1378940.30	585.10	585.49		585.30	61.47	523.63	TOW	07/14/89	2
284	2084	481922.56	1378940.30	585.10	585.49		585.30	63.56	521.54	TOW	11/17/89	2
284	2084	481922.56	1378940.30	585.10	585.49		585.30	63.42	521.68	TOW	12/19/89	2
291	2091	477826.61	1384448.64	536.49	536.94	534.4	534.90	18.95	517.54	TOW	07/08/88	4
291	2091	477826.61	1384448.64	536.49	536.94	534.4	534.90	19.45	517.04	TOW	08/06/88	4
291	2091	477826.61	1384448.64	536.49	536.94	534.4	534.90	20.13	516.36	TOW	09/09/88	4
291	2091	477826.61	1384448.64	536.49	536.94	534.4	534.90	20.45	516.04	TOW	10/08/88	4
291	2091	477826.61	1384448.64	536.49	536.94	534.4	534.90	21.00	515.49	TOW	11/08/88	4
291	2091	477826.61	1384448.64	536.49	536.94	534.4	534.90	21.10	515.39	TOW	12/13/88	4
291	2091	477826.61	1384448.64	536.49	536.94	534.4	534.90	21.00	515.49	TOW	01/09/89	4
291	2091	477826.61	1384448.64	536.49	536.94	534.4	534.90	19.95	516.54	TOW	02/09/89	4
291	2091	477826.61	1384448.64	536.49	536.94	534.4	534.90	18.86	517.63	TOW	03/10/89	4
291	2091	477826.61	1384448.64	536.49	536.94	534.4	534.90	15.27	521.22	TOW	04/15/89	4
291	2091	477826.61	1384448.64	536.49	536.94	534.4	534.90	14.18	522.31	TOW	05/13/89	4
291	2091	477826.61	1384448.64	536.49	536.94	534.4	534.90	13.04	523.45	TOW	06/15/89	4
291	2091	477826.61	1384448.64	536.49	536.94	534.4	534.90	14.68	521.81	TOW	07/13/89	4
291	2091	477826.61	1384448.64	536.49	536.94	534.4	534.90	17.37	519.12	TOW	11/15/89	4
291	2091	477826.61	1384448.64	536.49	536.94	534.4	534.90	17.42	519.07	TOW	11/17/89	4
291	2091	477826.61	1384448.64	536.49	536.94	534.4	534.90	17.83	518.66	TOW	12/14/89	4
292	2092	476613.61	1384177.17	575.22	575.75		573.90	57.55	517.67	TOW	07/08/88	4
292	2092	476613.61	1384177.17	575.22	575.75		573.90	58.02	517.20	TOW	08/06/88	4
292	2092	476613.61	1384177.17	575.22	575.75		573.90	58.69	516.53	TOW	09/09/88	4
292	2092	476613.61	1384177.17	575.22	575.75		573.90	59.03	516.19	TOW	10/09/88	4
292	2092	476613.61	1384177.17	575.22	575.75		573.90	59.44	515.78	TOW	11/08/88	4
292	2092	476613.61	1384177.17	575.22	575.75		573.90	59.62	515.60	TOW	12/13/88	4
292	2092	476613.61	1384177.17	575.22	575.75		573.90	59.57	515.65	TOW	01/09/89	4
292	2092	476613.61	1384177.17	575.22	575.75		573.90	58.55	516.67	TOW	02/09/89	4
292	2092	476613.61	1384177.17	575.22	575.75		573.90	57.50	517.72	TOW	03/10/89	4
292	2092	476613.61	1384177.17	575.22	575.75		573.90	54.07	521.15	TOW	04/15/89	4
292	2092	476613.61	1384177.17	575.22	575.75		573.90	52.96	522.26	TOW	05/13/89	4
292	2092	476613.61	1384177.17	575.22	575.75		573.90	51.86	523.36	TOW	06/15/89	4
292	2092	476613.61	1384177.17	575.22	575.75		573.90	53.42	521.80	TOW	07/13/89	4

1 = PRODUCTION AREA 2 = WASTE STOR. AREA 3 = ON-SITE 4 = OFF-SITE RI/FS 5 = OFF-SITE PRIVATE 6 = OFF-SITE S.O.W.C

WATER ELEVATION REPORT FOR 01/01/88 - 12/31/89

REPORT DATE : 02/07/90

OLD/ASSIGNED WELL ID	RIFS WELL ID	NORTH COORDINATE	EAST COORDINATE	TOP OF WELL (MSL)	TOP OF CASING (MSL)	GROUND LEVEL (MSL)	CONCRETE LEVEL (MSL)	READING	WATER ELEV. (MSL)	REF. POINT	DATE READ	TYPE OF WELL(*)
292	2092	476613.61	1384177.17	575.22	575.75		573.90	56.13	519.09	TOW	11/15/89	4
292	2092	476613.61	1384177.17	575.22	575.75		573.90	56.13	519.09	TOW	11/17/89	4
292	2092	476613.61	1384177.17	575.22	575.75		573.90	56.51	518.71	TOW	12/14/89	4
293	2093	475317.29	1381403.28	588.03	588.40		586.40	69.83	518.20	TOW	07/09/88	4
293	2093	475317.29	1381403.28	588.03	588.40		586.40	70.36	517.67	TOW	08/06/88	4
293	2093	475317.29	1381403.28	588.03	588.40		586.40	71.02	517.01	TOW	09/09/88	4
293	2093	475317.29	1381403.28	588.03	588.40		586.40	71.35	516.68	TOW	10/09/88	4
293	2093	475317.29	1381403.28	588.03	588.40		586.40	71.84	516.19	TOW	11/08/88	4
293	2093	475317.29	1381403.28	588.03	588.40		586.40	71.85	516.18	TOW	12/12/88	4
293	2093	475317.29	1381403.28	588.03	588.40		586.40	71.57	516.46	TOW	01/09/89	4
293	2093	475317.29	1381403.28	588.03	588.40		586.40	70.75	517.28	TOW	02/09/89	4
293	2093	475317.29	1381403.28	588.03	588.40		586.40	69.81	518.22	TOW	03/10/89	4
293	2093	475317.29	1381403.28	588.03	588.40		586.40	67.43	520.60	TOW	04/16/89	4
293	2093	475317.29	1381403.28	588.03	588.40		586.40	66.36	521.67	TOW	05/13/89	4
293	2093	475317.29	1381403.28	588.03	588.40		586.40	65.40	522.63	TOW	06/15/89	4
293	2093	475317.29	1381403.28	588.03	588.40		586.40	66.41	521.62	TOW	07/13/89	4
293	2093	475317.29	1381403.28	588.03	588.40		586.40	N/A	N/A	N/A	11/17/89	4
293	2093	475317.29	1381403.28	588.03	588.40		586.40	69.11	518.92	TOW	12/14/89	4
294	2094	470832.49	1380701.68	520.96	521.43	519.5		15.90	505.06	TOW	07/09/88	4
294	2094	470832.49	1380701.68	520.96	521.43	519.5		16.99	503.97	TOW	08/06/88	4
294	2094	470832.49	1380701.68	520.96	521.43	519.5		16.49	504.47	TOW	09/09/88	4
294	2094	470832.49	1380701.68	520.96	521.43	519.5		N/A	N/A	N/A	10/09/88	4
294	2094	470832.49	1380701.68	520.96	521.43	519.5		17.17	503.79	TOW	11/08/88	4
294	2094	470832.49	1380701.68	520.96	521.43	519.5		16.82	504.14	TOW	12/12/88	4
294	2094	470832.49	1380701.68	520.96	521.43	519.5		14.15	506.81	TOW	01/09/89	4
294	2094	470832.49	1380701.68	520.96	521.43	519.5		14.42	506.54	TOW	02/09/89	4
294	2094	470832.49	1380701.68	520.96	521.43	519.5		12.69	508.27	TOW	03/10/89	4
294	2094	470832.49	1380701.68	520.96	521.43	519.5		11.38	509.58	TOW	04/16/89	4
294	2094	470832.49	1380701.68	520.96	521.43	519.5		11.37	509.59	TOW	05/13/89	4
294	2094	470832.49	1380701.68	520.96	521.43	519.5		11.90	509.06	TOW	06/15/89	4
294	2094	470832.49	1380701.68	520.96	521.43	519.5		12.84	508.12	TOW	07/13/89	4
294	2094	470832.49	1380701.68	520.96	521.43	519.5		15.06	505.90	TOW	11/15/89	4
294	2094	470832.49	1380701.68	520.96	521.43	519.5		15.17	505.79	TOW	12/14/89	4
295	2095	475052.04	1379568.71	535.55	536.10	533.8		17.33	518.22	TOW	08/06/88	4
295	2095	475052.04	1379568.71	535.55	536.10	533.8		17.83	517.72	TOW	09/10/88	4
295	2095	475052.04	1379568.71	535.55	536.10	533.8		18.22	517.33	TOW	10/09/88	4
295	2095	475052.04	1379568.71	535.55	536.10	533.8		18.61	516.94	TOW	11/08/88	4
295	2095	475052.04	1379568.71	535.55	536.10	533.8		18.77	516.78	TOW	12/12/88	4
295	2095	475052.04	1379568.71	535.55	536.10	533.8		17.37	518.18	TOW	01/09/89	4
295	2095	475052.04	1379568.71	535.55	536.10	533.8		17.31	518.24	TOW	02/09/89	4
295	2095	475052.04	1379568.71	535.55	536.10	533.8		15.78	519.77	TOW	03/10/89	4
295	2095	475052.04	1379568.71	535.55	536.10	533.8		14.27	521.28	TOW	04/16/89	4
295	2095	475052.04	1379568.71	535.55	536.10	533.8		13.60	521.95	TOW	05/13/89	4
295	2095	475052.04	1379568.71	535.55	536.10	533.8		13.32	522.23	TOW	06/15/89	4
295	2095	475052.04	1379568.71	535.55	536.10	533.8		14.10	521.45	TOW	07/13/89	4
295	2095	475052.04	1379568.71	535.55	536.10	533.8		15.94	519.61	TOW	11/15/89	4

* = PRODUCTION AREA 2 = WASTE STOR. AREA 3 = ON-SITE 4 = OFF-SITE RI/FS 5 = OFF-SITE PRIVATE 6 = OFF-SITE S.O.W.C

WATER ELEVATION REPORT FOR 01/01/88 - 12/31/89

REPORT DATE : 02/07/90

OLD/ASSIGNED WELL ID	RIFS WELL ID	NORTH COORDINATE	EAST COORDINATE	TOP OF WELL (MSL)	TOP OF CASING (MSL)	GROUND LEVEL (MSL)	CONCRETE LEVEL (MSL)	READING	WATER ELEV. (MSL)	REF. POINT	DATE READ	TYPE OF WELL(*)
295	2095	475052.04	1379568.71	535.55	536.10	533.8		16.28	519.27	TOW	12/14/89	4
295	2095	475052.04	1379568.71	535.55	536.10	533.8		16.28	519.27	TOW	12/14/89	4
296	2096	476531.14	1377204.11	580.37	580.97	579.5		60.23	520.14	TOW	09/10/88	4
296	2096	476531.14	1377204.11	580.37	580.97	579.5		60.50	519.87	TOW	10/09/88	4
296	2096	476531.14	1377204.11	580.37	580.97	579.5		61.08	519.29	TOW	11/08/88	4
296	2096	476531.14	1377204.11	580.37	580.97	579.5		61.05	519.32	TOW	12/12/88	4
296	2096	476531.14	1377204.11	580.37	580.97	579.5		60.82	519.55	TOW	01/09/89	4
296	2096	476531.14	1377204.11	580.37	580.97	579.5		60.26	520.11	TOW	02/09/89	4
296	2096	476531.14	1377204.11	580.37	580.97	579.5		59.38	520.99	TOW	03/10/89	4
296	2096	476531.14	1377204.11	580.37	580.97	579.5		58.04	522.33	TOW	04/16/89	4
296	2096	476531.14	1377204.11	580.37	580.97	579.5		57.37	523.00	TOW	05/13/89	4
296	2096	476531.14	1377204.11	580.37	580.97	579.5		57.00	523.37	TOW	06/15/89	4
296	2096	476531.14	1377204.11	580.37	580.97	579.5		57.24	523.13	TOW	07/13/89	4
296	2096	476531.14	1377204.11	580.37	580.97	579.5		58.04	522.33	TOW	11/15/89	4
296	2096	476531.14	1377204.11	580.37	580.97	579.5		58.61	521.76	TOW	12/14/89	4
297	2097	480283.63	1386936.00	537.04	537.69		537.60	N/A	N/A	N/A	09/10/88	4
297	2097	480283.63	1386936.00	537.04	537.69		537.60	N/A	N/A	N/A	10/09/88	4
297	2097	480283.63	1386936.00	537.04	537.69		537.60	24.26	512.78	TOW	11/08/88	4
297	2097	480283.63	1386936.00	537.04	537.69		537.60	24.85	512.19	TOW	12/13/88	4
[illegible]97	2097	480283.63	1386936.00	537.04	537.69		537.60	23.31	513.73	TOW	01/09/89	4
[illegible]97	2097	480283.63	1386936.00	537.04	537.69		537.60	22.43	514.61	TOW	02/09/89	4
97	2097	480283.63	1386936.00	537.04	537.69		537.60	21.26	515.78	TOW	03/10/89	4
7	2097	480283.63	1386936.00	537.04	537.69		537.60	16.25	520.79	TOW	04/16/89	4
297	2097	480283.63	1386936.00	537.04	537.69		537.60	15.90	521.14	TOW	05/14/89	4
297	2097	480283.63	1386936.00	537.04	537.69		537.60	14.42	522.62	TOW	06/15/89	4
297	2097	480283.63	1386936.00	537.04	537.69		537.60	16.53	520.51	TOW	07/13/89	4
297	2097	480283.63	1386936.00	537.04	537.69		537.60	19.38	517.66	TOW	11/16/89	4
297	2097	480283.63	1386936.00	537.04	537.69		537.60	20.23	516.81	TOW	12/14/89	4
298	2098	483385.79	1386326.37	549.28	549.83	547.4		34.15	515.13	TOW	10/09/88	4
298	2098	483385.79	1386326.37	549.28	549.83	547.4		34.70	514.58	TOW	11/08/88	4
298	2098	483385.79	1386326.37	549.28	549.83	547.4		34.86	514.42	TOW	12/12/88	4
298	2098	483385.79	1386326.37	549.28	549.83	547.4		34.70	514.58	TOW	01/09/89	4
298	2098	483385.79	1386326.37	549.28	549.83	547.4		33.19	516.09	TOW	02/09/89	4
298	2098	483385.79	1386326.37	549.28	549.83	547.4		31.78	517.50	TOW	03/10/89	4
298	2098	483385.79	1386326.37	549.28	549.83	547.4		27.42	521.86	TOW	04/16/89	4
298	2098	483385.79	1386326.37	549.28	549.83	547.4		25.81	523.47	TOW	05/13/89	4
298	2098	483385.79	1386326.37	549.28	549.83	547.4		25.00	524.28	TOW	06/15/89	4
298	2098	483385.79	1386326.37	549.28	549.83	547.4		26.67	522.61	TOW	07/13/89	4
298	2098	483385.79	1386326.37	549.28	549.83	547.4		30.58	518.70	TOW	11/16/89	4
298	2098	483385.79	1386326.37	549.28	549.83	547.4		30.83	518.45	TOW	12/14/89	4
2106	2106	476096.82	1379580.27	540.80	541.07	538.9		22.02	518.78	TOW	02/09/89	3
2106	2106	476096.82	1379580.27	540.80	541.07	538.9		20.35	520.45	TOW	03/10/89	3
2106	2106	476096.82	1379580.27	540.80	541.07	538.9		18.57	522.23	TOW	04/16/89	3
2106	2106	476096.82	1379580.27	540.80	541.07	538.9		17.71	523.09	TOW	05/13/89	3
2106	2106	476096.82	1379580.27	540.80	541.07	538.9		17.37	523.43	TOW	06/15/89	3
[illegible]	2106	476096.82	1379580.27	540.80	541.07	538.9		18.40	522.40	TOW	07/13/89	3

* = PRODUCTION AREA 2 = WASTE STOR. AREA 3 = ON-SITE 4 = OFF-SITE RI/FS 5 = OFF-SITE PRIVATE 6 = OFF-SITE S.O.W.C

WATER ELEVATION REPORT FOR 01/01/88 - 12/31/89
REPORT DATE : 02/07/90

OLD/ASSIGNED WELL ID	RIFS WELL ID	NORTH COORDINATE	EAST COORDINATE	TOP OF WELL (MSL)	TOP OF CASING (MSL)	GROUND LEVEL (MSL)	CONCRETE LEVEL (MSL)	READING	WATER ELEV. (MSL)	REF. POINT	DATE READ	TYPE OF WELL(*)
2106	2106	476096.82	1379580.27	540.80	541.07	538.9		20.45	520.35	TOW	11/15/89	3
2106	2106	476096.82	1379580.27	540.80	541.07	538.9		20.83	519.97	TOW	12/14/89	3
2107	2107	478567.08	1378527.61	570.52	571.12	568.7		48.37	522.15	TOW	03/10/89	3
2107	2107	478567.08	1378527.61	570.52	571.12	568.7		46.50	524.02	TOW	04/16/89	3
2107	2107	478567.08	1378527.61	570.52	571.12	568.7		45.62	524.90	TOW	05/13/89	3
2107	2107	478567.08	1378527.61	570.52	571.12	568.7		45.14	525.38	TOW	06/15/89	3
2107	2107	478567.08	1378527.61	570.52	571.12	568.7		46.28	524.26	TOW	07/13/89	3
2107	2107	478567.08	1378527.61	570.52	571.12	568.7		47.36	523.16	TOW	08/15/89	3
2107	2107	478567.08	1378527.61	570.52	571.12	568.7		48.24	522.28	TOW	11/16/89	3
2107	2107	478567.08	1378527.61	570.52	571.12	568.7		48.47	522.05	TOW	12/15/89	3
2108	2108	480060.05	1377927.11	552.12	552.44	550.1		26.59	525.53	TOW	04/16/89	3
2108	2108	480060.05	1377927.11	552.12	552.44	550.1		26.30	525.82	TOW	05/14/89	3
2108	2108	480060.05	1377927.11	552.12	552.44	550.1		25.41	526.71	TOW	06/15/89	3
2108	2108	480060.05	1377927.11	552.12	552.44	550.1		27.03	525.09	TOW	07/13/89	3
2108	2108	480060.05	1377927.11	552.12	552.44	550.1		28.40	523.72	TOW	11/16/89	3
2108	2108	480060.05	1377927.11	552.12	552.44	550.1		28.53	523.59	TOW	12/14/89	3
2108	2108	480060.05	1377927.11	552.12	552.44	550.1		28.51	523.61	TOW	12/19/89	3
2109	2109	480492.35	1381798.38	580.52	580.79	578.7		64.57	515.95	TOW	01/10/89	1
2109	2109	480492.35	1381798.38	580.52	580.79	578.7		63.74	516.78	TOW	02/10/89	1
2109	2109	480492.35	1381798.38	580.52	580.79	578.7		62.81	517.71	TOW	03/11/89	1
2109	2109	480492.35	1381798.38	580.52	580.79	578.7		60.64	519.88	TOW	04/15/89	1
2109	2109	480492.35	1381798.38	580.52	580.79	578.7		58.80	521.72	TOW	05/14/89	1
2109	2109	480492.35	1381798.38	580.52	580.79	578.7		57.26	523.26	TOW	06/14/89	1
2109	2109	480492.35	1381798.38	580.52	580.79	578.7		57.62	522.90	TOW	07/14/89	1
2109	2109	480492.35	1381798.38	580.52	580.79	578.7		60.61	519.91	TOW	11/17/89	1
2109	2109	480492.35	1381798.38	580.52	580.79	578.7		61.00	519.52	TOW	12/18/89	1
2118	2118	480013.14	1381795.87	580.94	581.39	579.0		64.83	516.11	TOW	01/10/89	1
2118	2118	480013.14	1381795.87	580.94	581.39	579.0		64.07	516.87	TOW	02/10/89	1
2118	2118	480013.14	1381795.87	580.94	581.39	579.0		63.13	517.81	TOW	03/11/89	1
2118	2118	480013.14	1381795.87	580.94	581.39	579.0		60.88	520.06	TOW	04/15/89	1
2118	2118	480013.14	1381795.87	580.94	581.39	579.0		59.10	521.84	TOW	05/14/89	1
2118	2118	480013.14	1381795.87	580.94	581.39	579.0		57.62	523.32	TOW	06/14/89	1
2118	2118	480013.14	1381795.87	580.94	581.39	579.0		58.26	522.68	TOW	07/14/89	1
2118	2118	480013.14	1381795.87	580.94	581.39	579.0		61.04	519.90	TOW	11/17/89	1
2118	2118	480013.14	1381795.87	580.94	581.39	579.0		61.40	519.54	TOW	12/18/89	1
2125	2125	474354.95	1379479.44	529.19	529.93	527.2		11.27	517.92	TOW	12/14/89	4
2127	2127	470038.58	1380153.30	518.48	518.69	516.4		11.20	507.28	TOW	05/14/89	4
2127	2127	470038.58	1380153.30	518.48	518.69	516.4		11.36	507.12	TOW	06/15/89	4
2127	2127	470038.58	1380153.30	518.48	518.69	516.4		12.01		N/A	07/13/89	4
2127	2127	470038.58	1380153.30	518.48	518.69	516.4		15.02	503.46	TOW	11/15/89	4
2127	2127	470038.58	1380153.30	518.48	518.69	516.4		15.26	503.22	TOW	12/14/89	4
2128	2128	473552.11	1379795.75	530.93	531.27	529.1		14.51	516.42	TOW	11/15/89	4
2128	2128	473552.11	1379795.75	530.93	531.27	529.1		15.02	516.25	TOC	12/14/89	4
2129	2129	472632.99	1379884.49	529.77	530.03	527.9		15.31	514.46	TOW	11/15/89	4
2129	2129	472632.99	1379884.49	529.77	530.03	527.9		N/A	N/A	N/A	12/14/89	4
3001	3001	481311.58	1378727.34	585.67	586.01		585.50	65.45	520.56	TOC	05/10/88	2

1 = PRODUCTION AREA 2 = WASTE STOR. AREA 3 = ON-SITE 4 = OFF-SITE RI/FS 5 = OFF-SITE PRIVATE 6 = OFF-SITE S.O.W.C

WATER ELEVATION REPORT FOR 01/01/88 - 12/31/89

REPORT DATE : 02/07/90

LD/ASSIGNED WELL ID	RIFS WELL ID	NORTH COORDINATE	EAST COORDINATE	TOP OF WELL (MSL)	TOP OF CASING (MSL)	GROUND LEVEL (MSL)	CONCRETE LEVEL (MSL)	READING	WATER ELEV. (MSL)	REF. POINT	DATE READ	TYPE OF WELL(*)
201	3001	481311.58	1378727.34	585.67	586.01		585.50	64.45	521.56	TOC	06/08/88	2
201	3001	481311.58	1378727.34	585.67	586.01		585.50	65.28	520.73	TOC	07/09/88	2
201	3001	481311.58	1378727.34	585.67	586.01		585.50	65.89	520.12	TOC	08/07/88	2
201	3001	481311.58	1378727.34	585.67	586.01		585.50	66.44	519.57	TOC	09/09/88	2
201	3001	481311.58	1378727.34	585.67	586.01		585.50	66.92	519.09	TOC	10/08/88	2
201	3001	481311.58	1378727.34	585.67	586.01		585.50	67.43	518.58	TOC	11/09/88	2
201	3001	481311.58	1378727.34	585.67	586.01		585.50	67.19	518.82	TOC	12/13/88	2
201	3001	481311.58	1378727.34	585.67	586.01		585.50	67.34	518.67	TOC	01/10/89	2
201	3001	481311.58	1378727.34	585.67	586.01		585.50	66.65	519.36	TOC	02/10/89	2
201	3001	481311.58	1378727.34	585.67	586.01		585.50	65.85	520.16	TOC	03/11/89	2
201	3001	481311.58	1378727.34	585.67	586.01		585.50	64.38	521.63	TOC	04/15/89	2
201	3001	481311.58	1378727.34	585.67	586.01		585.50	63.19	522.82	TOC	05/14/89	2
201	3001	481311.58	1378727.34	585.67	586.01		585.50	62.12	523.89	TOC	06/14/89	2
201	3001	481311.58	1378727.34	585.67	586.01		585.50	61.97	524.04	TOC	07/14/89	2
201	3001	481311.58	1378727.34	585.67	586.01		585.50	63.95	522.06	TOC	11/17/89	2
201	3001	481311.58	1378727.34	585.67	586.01		585.50	63.98	522.03	TOC	12/19/89	2
303	3003	481630.71	1377878.49	560.81	561.35		560.80	38.73	522.62	TOC	05/10/88	2
303	3003	481630.71	1377878.49	560.81	561.35		560.80	39.15	522.20	TOC	06/08/88	2
303	3003	481630.71	1377878.49	560.81	561.35		560.80	39.99	521.36	TOC	07/09/88	2
303	3003	481630.71	1377878.49	560.81	561.35		560.80	40.52	520.83	TOC	08/07/88	2
303	3003	481630.71	1377878.49	560.81	561.35		560.80	41.05	519.76	TOW	09/09/88	2
303	3003	481630.71	1377878.49	560.81	561.35		560.80	41.56	519.79	TOC	10/08/88	2
303	3003	481630.71	1377878.49	560.81	561.35		560.80	41.88	519.47	TOC	11/09/88	2
303	3003	481630.71	1377878.49	560.81	561.35		560.80	41.60	519.75	TOC	12/13/88	2
303	3003	481630.71	1377878.49	560.81	561.35		560.80	41.71	519.64	TOC	01/10/89	2
303	3003	481630.71	1377878.49	560.81	561.35		560.80	41.10	520.25	TOC	02/10/89	2
303	3003	481630.71	1377878.49	560.81	561.35		560.80	40.37	520.98	TOC	03/11/89	2
303	3003	481630.71	1377878.49	560.81	561.35		560.80	39.20	522.15	TOC	04/15/89	2
303	3003	481630.71	1377878.49	560.81	561.35		560.80	38.18	523.17	TOC	05/14/89	2
303	3003	481630.71	1377878.49	560.81	561.35		560.80	37.09	526.26	TOC	06/14/89	2
303	3003	481630.71	1377878.49	560.81	561.35		560.80	38.00	523.35	TOC	07/14/89	2
303	3003	481630.71	1377878.49	560.81	561.35		560.80	38.52	522.83	TOC	11/17/89	2
303	3003	481630.71	1377878.49	560.81	561.35		560.80	38.69	522.66	TOC	12/19/89	2
304	3004	481427.82	1377896.26	581.03	581.50	579.1		59.57	521.46	TOW	03/09/88	2
304	3004	481427.82	1377896.26	581.03	581.50	579.1		59.97	521.06	TOW	04/11/88	2
304	3004	481427.82	1377896.26	581.03	581.50	579.1		58.32	522.71	TOW	05/10/88	2
304	3004	481427.82	1377896.26	581.03	581.50	579.1		58.95	522.08	TOW	06/08/88	2
304	3004	481427.82	1377896.26	581.03	581.50	579.1		59.85	521.18	TOW	07/09/88	2
304	3004	481427.82	1377896.26	581.03	581.50	579.1		60.35	520.68	TOW	08/07/88	2
304	3004	481427.82	1377896.26	581.03	581.50	579.1		60.90	520.13	TOW	09/09/88	2
304	3004	481427.82	1377896.26	581.03	581.50	579.1		61.41	519.62	TOW	10/08/88	2
304	3004	481427.82	1377896.26	581.03	581.50	579.1		61.57	519.46	TOW	11/09/88	2
304	3004	481427.82	1377896.26	581.03	581.50	579.1		61.35	519.68	TOW	12/13/88	2
304	3004	481427.82	1377896.26	581.03	581.50	579.1		61.33	519.70	TOW	01/10/89	2
304	3004	481427.82	1377896.26	581.03	581.50	579.1		60.68	520.35	TOW	02/10/89	2
304	3004	481427.82	1377896.26	581.03	581.50	579.1		59.97	521.06	TOW	03/11/89	2

*. = PRODUCTION AREA 2 = WASTE STOR. AREA 3 = ON-SITE 4 = OFF-SITE RI/FS 5 = OFF-SITE PRIVATE 6 = OFF-SITE S.O.W.C

WATER ELEVATION REPORT FOR 01/01/88 - 12/31/89

REPORT DATE : 02/07/90

OLD/ASSIGNED WELL ID	RIFS WELL ID	NORTH COORDINATE	EAST COORDINATE	TOP OF WELL (MSL)	TOP OF CASING (MSL)	GROUND LEVEL (MSL)	CONCRETE LEVEL (MSL)	READING	WATER ELEV. (MSL)	REF. POINT	DATE READ	TYPE OF WELL(*)
304	3004	481427.82	1377896.26	581.03	581.50	579.1		58.66	522.37	TOW	04/15/89	2
304	3004	481427.82	1377896.26	581.03	581.50	579.1		57.65	523.38	TOW	05/14/89	2
304	3004	481427.82	1377896.26	581.03	581.50	579.1		56.72	524.31	TOW	06/14/89	2
304	3004	481427.82	1377896.26	581.03	581.50	579.1		56.78	524.25	TOW	07/14/89	2
304	3004	481427.82	1377896.26	581.03	581.50	579.1		58.15	522.88	TOW	11/17/89	2
304	3004	481427.82	1377896.26	581.03	581.50	579.1		58.41	522.62	TOW	12/19/89	2
305	3005	481081.70	1378080.27	557.04	557.56		557.00	37.00	520.56	TOC	05/10/88	3
305	3005	481081.70	1378080.27	557.04	557.56		557.00	N/A	N/A	N/A	06/08/88	3
305	3005	481081.70	1378080.27	557.04	557.56		557.00	36.35	521.21	TOC	07/09/88	3
305	3005	481081.70	1378080.27	557.04	557.56		557.00	N/A	N/A	N/A	08/07/88	3
305	3005	481081.70	1378080.27	557.04	557.56		557.00	N/A	N/A	N/A	09/09/88	3
305	3005	481081.70	1378080.27	557.04	557.56		557.00	N/A	N/A	N/A	10/08/88	3
305	3005	481081.70	1378080.27	557.04	557.56		557.00	N/A	N/A	N/A	11/09/88	3
305	3005	481081.70	1378080.27	557.04	557.56		557.00	N/A	N/A	N/A	12/13/88	3
305	3005	481081.70	1378080.27	557.04	557.56		557.00	N/A	N/A	N/A	01/10/89	3
305	3005	481081.70	1378080.27	557.04	557.56		557.00	37.30	520.26	TOC	02/10/89	3
305	3005	481081.70	1378080.27	557.04	557.56		557.00	N/A	N/A	N/A	03/11/89	3
305	3005	481081.70	1378080.27	557.04	557.56		557.00	N/A	N/A	N/A	04/15/89	3
305	3005	481081.70	1378080.27	557.04	557.56		557.00	N/A	N/A	N/A	05/14/89	3
305	3005	481081.70	1378080.27	557.04	557.56		557.00	N/A	N/A	N/A	06/14/89	3
305	3005	481081.70	1378080.27	557.04	557.56		557.00	N/A	N/A	N/A	07/14/89	3
305	3005	481081.70	1378080.27	557.04	557.56		557.00	N/A	N/A	N/A	11/17/89	3
305	3005	481081.70	1378080.27	557.04	557.56		557.00	35.20	522.36	TOC	12/19/89	3
308	3008	480662.16	1379220.41	576.76	577.76		575.90	57.30	520.46	TOC	01/10/88	2
308	3008	480662.16	1379220.41	576.76	577.76		575.90	56.62	521.14	TOC	02/11/88	2
308	3008	480662.16	1379220.41	576.76	577.76		575.90	56.08	521.68	TOC	03/09/88	2
308	3008	480662.16	1379220.41	576.76	577.76		575.90	55.35	522.41	TOC	04/11/88	2
308	3008	480662.16	1379220.41	576.76	577.76		575.90	56.27	521.49	TOC	05/10/88	2
308	3008	480662.16	1379220.41	576.76	577.76		575.90	56.67	521.09	TOC	06/08/88	2
308	3008	480662.16	1379220.41	576.76	577.76		575.90	57.56	520.20	TOC	07/09/88	2
308	3008	480662.16	1379220.41	576.76	577.76		575.90	58.18	519.58	TOC	08/07/88	2
308	3008	480662.16	1379220.41	576.76	577.76		575.90	58.88	518.88	TOC	09/10/88	2
308	3008	480662.16	1379220.41	576.76	577.76		575.90	59.20	518.56	TOC	10/08/88	2
308	3008	480662.16	1379220.41	576.76	577.76		575.90	59.76	518.00	TOC	11/09/88	2
308	3008	480662.16	1379220.41	576.76	577.76		575.90	59.66	518.10	TOC	12/13/88	2
308	3008	480662.16	1379220.41	576.76	577.76		575.90	59.71	518.05	TOC	01/10/89	2
308	3008	480662.16	1379220.41	576.76	577.76		575.90	58.84	518.92	TOC	02/10/89	2
308	3008	480662.16	1379220.41	576.76	577.76		575.90	58.06	519.70	TOC	03/11/89	2
308	3008	480662.16	1379220.41	576.76	577.76		575.90	56.57	521.19	TOC	04/15/89	2
308	3008	480662.16	1379220.41	576.76	577.76		575.90	55.14	522.62	TOC	05/14/89	2
308	3008	480662.16	1379220.41	576.76	577.76		575.90	53.98	523.78	TOC	06/14/89	2
308	3008	480662.16	1379220.41	576.76	577.76		575.90	54.00	523.76	TOC	07/14/89	2
308	3008	480662.16	1379220.41	576.76	577.76		575.90	56.28	521.48	TOC	11/17/89	2
308	3008	480662.16	1379220.41	576.76	577.76		575.90	56.32	521.44	TOC	12/19/89	2
309	3009	479551.92	1378023.78	557.21	558.48		556.81	36.13	521.08	TOW	01/09/88	3
309	3009	479551.92	1378023.78	557.21	558.48		556.81	35.00	522.21	TOW	02/10/88	3

1 = PRODUCTION AREA 2 = WASTE STOR. AREA 3 = ON-SITE 4 = OFF-SITE RI/FS 5 = OFF-SITE PRIVATE 6 = OFF-SITE S.O.W.C

WATER ELEVATION REPORT FOR 01/01/88 - 12/31/89

REPORT DATE : 02/07/90

OLD/ASSIGNED WELL ID	RIFS WELL ID	NORTH COORDINATE	EAST COORDINATE	TOP OF WELL (MSL)	TOP OF CASING (MSL)	GROUND LEVEL (MSL)	CONCRETE LEVEL (MSL)	READING	WATER ELEV. (MSL)	REF. POINT	DATE READ	TYPE OF WELL(*)
309	3009	479551.92	1378023.78	557.21	558.48		556.81	34.20	523.01	TOW	03/09/88	3
309	3009	479551.92	1378023.78	557.21	558.48		556.81	33.55	523.66	TOW	04/11/88	3
309	3009	479551.92	1378023.78	557.21	558.48		556.81	35.00	522.21	TOW	05/10/88	3
309	3009	479551.92	1378023.78	557.21	558.48		556.81	36.43	520.78	TOW	06/08/88	3
309	3009	479551.92	1378023.78	557.21	558.48		556.81	37.20	520.01	TOW	07/08/88	3
309	3009	479551.92	1378023.78	557.21	558.48		556.81	37.70	520.78	TOC	08/06/88	3
309	3009	479551.92	1378023.78	557.21	558.48		556.81	38.28	518.93	TOW	09/09/88	3
309	3009	479551.92	1378023.78	557.21	558.48		556.81	38.79	519.69	TOC	10/09/88	3
309	3009	479551.92	1378023.78	557.21	558.48		556.81	38.95	519.53	TOC	11/08/88	3
309	3009	479551.92	1378023.78	557.21	558.48		556.81	39.05	519.43	TOC	12/12/88	3
309	3009	479551.92	1378023.78	557.21	558.48		556.81	37.69	520.79	TOC	01/09/89	3
309	3009	479551.92	1378023.78	557.21	558.48		556.81	36.89	521.59	TOC	02/09/89	3
309	3009	479551.92	1378023.78	557.21	558.48		556.81	35.97	522.51	TOC	03/10/89	3
309	3009	479551.92	1378023.78	557.21	558.48		556.81	33.78	524.70	TOC	04/16/89	3
309	3009	479551.92	1378023.78	557.21	558.48		556.81	33.03	524.18	TOW	05/13/89	3
309	3009	479551.92	1378023.78	557.21	558.48		556.81	32.42	526.06	TOC	06/15/89	3
309	3009	479551.92	1378023.78	557.21	558.48		556.81	33.81	524.67	TOC	07/13/89	3
309	3009	479551.92	1378023.78	557.21	558.48		556.81	34.89	523.59	TOC	08/15/89	3
309	3009	479551.92	1378023.78	557.21	558.48		556.81	35.49	521.72	TOW	11/16/89	3
309	3009	479551.92	1378023.78	557.21	558.48		556.81	34.79	523.69	TOC	12/15/89	3
310	3010	481572.21	1379809.87	587.84	587.94		586.90	69.58	518.36	TOC	01/10/88	2
310	3010	481572.21	1379809.87	587.84	587.94		586.90	69.23	518.71	TOC	02/11/88	2
110	3010	481572.21	1379809.87	587.84	587.94		586.90	68.54	519.40	TOC	03/09/88	2
310	3010	481572.21	1379809.87	587.84	587.94		586.90	67.90	520.04	TOC	04/11/88	2
310	3010	481572.21	1379809.87	587.84	587.94		586.90	67.10	520.84	TOC	05/10/88	2
310	3010	481572.21	1379809.87	587.84	587.94		586.90	67.32	520.62	TOC	06/08/88	2
310	3010	481572.21	1379809.87	587.84	587.94		586.90	68.15	519.79	TOC	07/09/88	2
310	3010	481572.21	1379809.87	587.84	587.94		586.90	68.80	519.14	TOC	08/07/88	2
310	3010	481572.21	1379809.87	587.84	587.94		586.90	69.55	518.39	TOC	09/10/88	2
310	3010	481572.21	1379809.87	587.84	587.94		586.90	69.80	518.14	TOC	10/08/88	2
310	3010	481572.21	1379809.87	587.84	587.94		586.90	70.41	517.53	TOC	11/09/88	2
310	3010	481572.21	1379809.87	587.84	587.94		586.90	70.42	517.52	TOC	12/13/88	2
310	3010	481572.21	1379809.87	587.84	587.94		586.90	70.69	517.25	TOC	01/10/89	2
310	3010	481572.21	1379809.87	587.84	587.94		586.90	70.06	517.88	TOC	02/10/89	2
310	3010	481572.21	1379809.87	587.84	587.94		586.90	69.13	518.81	TOC	03/11/89	2
310	3010	481572.21	1379809.87	587.84	587.94		586.90	67.82	520.12	TOC	04/15/89	2
310	3010	481572.21	1379809.87	587.84	587.94		586.90	66.23	521.71	TOC	05/14/89	2
310	3010	481572.21	1379809.87	587.84	587.94		586.90	64.88	523.06	TOC	06/14/89	2
310	3010	481572.21	1379809.87	587.84	587.94		586.90	64.77	523.17	TOC	07/14/89	2
310	3010	481572.21	1379809.87	587.84	587.94		586.90	67.10	520.84	TOC	11/17/89	2
311	3011	482246.10	1377954.23	584.15	584.33		582.60	63.76	520.39	TOW	01/09/88	3
311	3011	482246.10	1377954.23	584.15	584.33		582.60	63.76	520.39	TOW	02/10/88	3
311	3011	482246.10	1377954.23	584.15	584.33		582.60	63.15	521.00	TOW	03/09/88	3
311	3011	482246.10	1377954.23	584.15	584.33		582.60	62.72	521.43	TOW	04/11/88	3
311	3011	482246.10	1377954.23	584.15	584.33		582.60	62.48	521.67	TOW	05/10/88	3
311	3011	482246.10	1377954.23	584.15	584.33		582.60	62.55	521.60	TOW	06/08/88	3

1 = PRODUCTION AREA 2 = WASTE STOR. AREA 3 = ON-SITE 4 = OFF-SITE RI/FS 5 = OFF-SITE PRIVATE 6 = OFF-SITE S.O.W.C

WATER ELEVATION REPORT FOR 01/01/88 - 12/31/89
REPORT DATE : 02/07/90

OLD/ASSIGNED WELL ID	RIFS WELL ID	NORTH COORDINATE	EAST COORDINATE	TOP OF WELL (MSL)	TOP OF CASING (MSL)	GROUND LEVEL (MSL)	CONCRETE LEVEL (MSL)	READING	WATER ELEV. (MSL)	REF. POINT	DATE READ	TYPE OF WELL(*)
311	3011	482246.10	1377954.23	584.15	584.33		582.60	63.25	520.90	TOW	07/08/88	3
311	3011	482246.10	1377954.23	584.15	584.33		582.60	63.73	520.42	TOW	08/06/88	3
311	3011	482246.10	1377954.23	584.15	584.33		582.60	64.42	519.73	TOW	09/10/88	3
311	3011	482246.10	1377954.23	584.15	584.33		582.60	64.75	519.40	TOW	10/08/88	3
311	3011	482246.10	1377954.23	584.15	584.33		582.60	65.97	518.18	TOW	11/08/88	3
311	3011	482246.10	1377954.23	584.15	584.33		582.60	65.46	518.69	TOW	12/12/88	3
311	3011	482246.10	1377954.23	584.15	584.33		582.60	65.77	518.38	TOW	01/09/89	3
311	3011	482246.10	1377954.23	584.15	584.33		582.60	65.27	518.88	TOW	02/09/89	3
311	3011	482246.10	1377954.23	584.15	584.33		582.60	64.53	519.62	TOW	03/10/89	3
311	3011	482246.10	1377954.23	584.15	584.33		582.60	63.08	521.07	TOW	04/15/89	3
311	3011	482246.10	1377954.23	584.15	584.33		582.60	61.85	522.30	TOW	05/13/89	3
311	3011	482246.10	1377954.23	584.15	584.33		582.60	60.80	523.35	TOW	06/15/89	3
311	3011	482246.10	1377954.23	584.15	584.33		582.60	64.40	519.75	TOW	07/14/89	3
311	3011	482246.10	1377954.23	584.15	584.33		582.60	60.79	523.36	TOW	08/15/89	3
311	3011	482246.10	1377954.23	584.15	584.33		582.60	61.92	522.23	TOW	11/16/89	3
311	3011	482246.10	1377954.23	584.15	584.33		582.60	62.11	522.04	TOW	12/15/89	3
313	3013	481659.74	1382006.22	589.71	590.52		588.80	73.08	517.44	TOC	01/10/88	1
313	3013	481659.74	1382006.22	589.71	590.52		588.80	72.66	517.86	TOC	02/11/88	1
313	3013	481659.74	1382006.22	589.71	590.52		588.80	71.77	518.75	TOC	03/09/88	1
313	3013	481659.74	1382006.22	589.71	590.52		588.80	70.93	519.59	TOC	04/11/88	1
313	3013	481659.74	1382006.22	589.71	590.52		588.80	70.72	519.80	TOC	05/10/88	1
13	3013	481659.74	1382006.22	589.71	590.52		588.80	71.20	519.32	TOC	06/08/88	1
313	3013	481659.74	1382006.22	589.71	590.52		588.80	71.84	518.68	TOC	07/09/88	1
313	3013	481659.74	1382006.22	589.71	590.52		588.80	72.55	517.97	TOC	08/07/88	1
313	3013	481659.74	1382006.22	589.71	590.52		588.80	73.40	517.12	TOC	09/10/88	1
313	3013	481659.74	1382006.22	589.71	590.52		588.80	73.53	516.99	TOC	10/08/88	1
313	3013	481659.74	1382006.22	589.71	590.52		588.80	74.30	516.22	TOC	11/09/88	1
313	3013	481659.74	1382006.22	589.71	590.52		588.80	74.41	516.11	TOC	12/13/88	1
313	3013	481659.74	1382006.22	589.71	590.52		588.80	74.53	515.99	TOC	01/10/89	1
313	3013	481659.74	1382006.22	589.71	590.52		588.80	73.74	516.78	TOC	02/10/89	1
313	3013	481659.74	1382006.22	589.71	590.52		588.80	72.78	517.74	TOC	03/11/89	1
313	3013	481659.74	1382006.22	589.71	590.52		588.80	70.65	519.87	TOC	04/15/89	1
313	3013	481659.74	1382006.22	589.71	590.52		588.80	68.71	521.81	TOC	05/14/89	1
313	3013	481659.74	1382006.22	589.71	590.52		588.80	67.14	523.38	TOC	06/14/89	1
313	3013	481659.74	1382006.22	589.71	590.52		588.80	67.67	522.85	TOC	07/14/89	1
313	3013	481659.74	1382006.22	589.71	590.52		588.80	70.52	520.00	TOC	11/17/89	1
313	3013	481659.74	1382006.22	589.71	590.52		588.80	70.87	518.84	TOW	12/18/89	1
314	3014	476805.31	1379579.24	534.25	535.97		533.90	16.75	519.22	TOC	01/09/88	3
314	3014	476805.31	1379579.24	534.25	535.97		533.90	15.58	520.39	TOC	02/10/88	3
314	3014	476805.31	1379579.24	534.25	535.97		533.90	14.42	521.55	TOC	03/09/88	3
314	3014	476805.31	1379579.24	534.25	535.97		533.90	14.09	521.88	TOC	04/12/88	3
314	3014	476805.31	1379579.24	534.25	535.97		533.90	15.06	520.91	TOC	05/10/88	3
314	3014	476805.31	1379579.24	534.25	535.97		533.90	15.79	520.18	TOC	06/08/88	3
314	3014	476805.31	1379579.24	534.25	535.97		533.90	16.45	519.52	TOC	07/09/88	3
314	3014	476805.31	1379579.24	534.25	535.97		533.90	16.95	519.02	TOC	08/06/88	3
314	3014	476805.31	1379579.24	534.25	535.97		533.90	17.48	518.49	TOC	09/09/88	3

1 = PRODUCTION AREA 2 = WASTE STOR. AREA 3 = ON-SITE 4 = OFF-SITE RI/FS 5 = OFF-SITE PRIVATE 6 = OFF-SITE S.O.W.C

WATER ELEVATION REPORT FOR 01/01/88 - 12/31/89

REPORT DATE : 02/07/90

OLD/ASSIGNED WELL ID	RIFS WELL ID	NORTH COORDINATE	EAST COORDINATE	TOP OF WELL (MSL)	TOP OF CASING (MSL)	GROUND LEVEL (MSL)	CONCRETE LEVEL (MSL)	READING	WATER ELEV. (MSL)	REF. POINT	DATE READ	TYPE OF WELL(*)
314	3014	476805.31	1379579.24	534.25	535.97		533.90	17.93	518.04	TOC	10/09/88	3
314	3014	476805.31	1379579.24	534.25	535.97		533.90	18.28	517.69	TOC	11/08/88	3
314	3014	476805.31	1379579.24	534.25	535.97		533.90	18.50	517.47	TOC	12/12/88	3
314	3014	476805.31	1379579.24	534.25	535.97		533.90	16.99	518.98	TOC	01/09/89	3
314	3014	476805.31	1379579.24	534.25	535.97		533.90	16.92	519.05	TOC	02/09/89	3
314	3014	476805.31	1379579.24	534.25	535.97		533.90	15.01	520.96	TOC	03/10/89	3
314	3014	476805.31	1379579.24	534.25	535.97		533.90	13.12	522.85	TOC	04/16/89	3
314	3014	476805.31	1379579.24	534.25	535.97		533.90	12.17	523.80	TOC	05/13/89	3
314	3014	476805.31	1379579.24	534.25	535.97		533.90	11.71	526.26	TOC	06/15/89	3
314	3014	476805.31	1379579.24	534.25	535.97		533.90	13.08	522.89	TOC	07/13/89	3
314	3014	476805.31	1379579.24	534.25	535.97		533.90	14.00	521.97	TOC	08/15/89	3
314	3014	476805.31	1379579.24	534.25	535.97		533.90	14.63	521.34	TOC	11/17/89	3
314	3014	476805.31	1379579.24	534.25	535.97		533.90	15.57	520.40	TOC	12/15/89	3
315	3015	476136.76	1380201.38	579.33	579.63	577.7		58.46	520.87	TOW	04/12/88	3
315	3015	476136.76	1380201.38	579.33	579.63	577.7		59.06	520.27	TOW	05/10/88	3
315	3015	476136.76	1380201.38	579.33	579.63	577.7		59.70	519.63	TOW	06/08/88	3
315	3015	476136.76	1380201.38	579.33	579.63	577.7		60.39	518.94	TOW	07/09/88	3
315	3015	476136.76	1380201.38	579.33	579.63	577.7		60.87	518.46	TOW	08/06/88	3
315	3015	476136.76	1380201.38	579.33	579.63	577.7		61.46	517.87	TOW	09/09/88	3
315	3015	476136.76	1380201.38	579.33	579.63	577.7		61.89	517.44	TOW	10/09/88	3
315	3015	476136.76	1380201.38	579.33	579.63	577.7		62.28	517.05	TOW	11/08/88	3
315	3015	476136.76	1380201.38	579.33	579.63	577.7		62.42	516.91	TOW	12/12/88	3
315	3015	476136.76	1380201.38	579.33	579.63	577.7		61.53	517.80	TOW	01/09/89	3
315	3015	476136.76	1380201.38	579.33	579.63	577.7		61.06	518.27	TOW	02/09/89	3
315	3015	476136.76	1380201.38	579.33	579.63	577.7		59.68	519.65	TOW	03/10/89	3
315	3015	476136.76	1380201.38	579.33	579.63	577.7		57.66	521.67	TOW	04/16/89	3
315	3015	476136.76	1380201.38	579.33	579.63	577.7		56.60	522.73	TOW	05/13/89	3
315	3015	476136.76	1380201.38	579.33	579.63	577.7		56.04	523.29	TOW	06/15/89	3
315	3015	476136.76	1380201.38	579.33	579.63	577.7		57.02	522.31	TOW	07/13/89	3
315	3015	476136.76	1380201.38	579.33	579.63	577.7		59.19	520.14	TOW	11/15/89	3
315	3015	476136.76	1380201.38	579.33	579.63	577.7		59.58	519.75	TOW	12/14/89	3
316	3016	477613.84	1379163.66	541.98	542.25		540.60	22.58	519.67	TOC	01/09/88	3
316	3016	477613.84	1379163.66	541.98	542.25		540.60	21.47	520.78	TOC	02/10/88	3
316	3016	477613.84	1379163.66	541.98	542.25		540.60	20.50	521.75	TOC	03/09/88	3
316	3016	477613.84	1379163.66	541.98	542.25		540.60	19.92	522.33	TOC	04/12/88	3
316	3016	477613.84	1379163.66	541.98	542.25		540.60	20.82	521.43	TOC	05/10/88	3
316	3016	477613.84	1379163.66	541.98	542.25		540.60	21.64	520.61	TOC	06/08/88	3
316	3016	477613.84	1379163.66	541.98	542.25		540.60	22.30	519.95	TOC	07/09/88	3
316	3016	477613.84	1379163.66	541.98	542.25		540.60	22.80	519.45	TOC	08/06/88	3
316	3016	477613.84	1379163.66	541.98	542.25		540.60	23.40	518.85	TOC	09/09/88	3
316	3016	477613.84	1379163.66	541.98	542.25		540.60	23.85	518.40	TOC	10/09/88	3
316	3016	477613.84	1379163.66	541.98	542.25		540.60	24.22	518.03	TOC	11/08/88	3
316	3016	477613.84	1379163.66	541.98	542.25		540.60	24.35	517.90	TOC	12/12/88	3
316	3016	477613.84	1379163.66	541.98	542.25		540.60	23.13	519.12	TOC	01/09/89	3
316	3016	477613.84	1379163.66	541.98	542.25		540.60	22.70	519.55	TOC	02/09/89	3
316	3016	477613.84	1379163.66	541.98	542.25		540.60	21.16	521.09	TOC	03/10/89	3

1 = PRODUCTION AREA 2 = WASTE STOR. AREA 3 = ON-SITE 4 = OFF-SITE RI/FS 5 = OFF-SITE PRIVATE 6 = OFF-SITE S.O.W.C

WATER ELEVATION REPORT FOR 01/01/88 - 12/31/89
REPORT DATE : 02/07/90

OLD/ASSIGNED WELL ID	RIFS WELL ID	NORTH COORDINATE	EAST COORDINATE	TOP OF WELL (MSL)	TOP OF CASING (MSL)	GROUND LEVEL (MSL)	CONCRETE LEVEL (MSL)	READING	WATER ELEV. (MSL)	REF. POINT	DATE READ	TYPE OF WELL(*)
316	3016	477613.84	1379163.66	541.98	542.25		540.60	19.16	523.09	TOC	04/16/89	3
316	3016	477613.84	1379163.66	541.98	542.25		540.60	18.12	524.13	TOC	05/13/89	3
316	3016	477613.84	1379163.66	541.98	542.25		540.60	16.78	525.47	TOC	06/15/89	3
316	3016	477613.84	1379163.66	541.98	542.25		540.60	19.01	523.24	TOC	07/13/89	3
316	3016	477613.84	1379163.66	541.98	542.25		540.60	19.83	522.42	TOC	08/15/89	3
316	3016	477613.84	1379163.66	541.98	542.25		540.60	20.82	521.43	TOC	11/17/89	3
316	3016	477613.84	1379163.66	541.98	542.25		540.60	21.40	520.85	TOC	12/15/89	3
317	3017	476265.77	1379163.52	536.18	536.48	534.2	534.40	17.25	519.23	TOC	01/10/88	3
317	3017	476265.77	1379163.52	536.18	536.48	534.2	534.40	16.05	520.43	TOC	02/10/88	3
317	3017	476265.77	1379163.52	536.18	536.48	534.2	534.40	14.78	521.70	TOC	03/09/88	3
317	3017	476265.77	1379163.52	536.18	536.48	534.2	534.40	14.45	522.03	TOC	04/12/88	3
317	3017	476265.77	1379163.52	536.18	536.48	534.2	534.40	15.58	520.90	TOC	05/10/88	3
317	3017	476265.77	1379163.52	536.18	536.48	534.2	534.40	16.28	520.20	TOC	06/08/88	3
317	3017	476265.77	1379163.52	536.18	536.48	534.2	534.40	16.90	519.58	TOC	07/09/88	3
317	3017	476265.77	1379163.52	536.18	536.48	534.2	534.40	17.37	519.11	TOC	08/06/88	3
317	3017	476265.77	1379163.52	536.18	536.48	534.2	534.40	17.88	518.60	TOC	09/09/88	3
317	3017	476265.77	1379163.52	536.18	536.48	534.2	534.40	18.37	518.11	TOC	10/09/88	3
317	3017	476265.77	1379163.52	536.18	536.48	534.2	534.40	18.65	517.83	TOC	11/08/88	3
317	3017	476265.77	1379163.52	536.18	536.48	534.2	534.40	18.90	517.58	TOC	12/12/88	3
317	3017	476265.77	1379163.52	536.18	536.48	534.2	534.40	17.26	519.22	TOC	01/09/89	3
317	3017	476265.77	1379163.52	536.18	536.48	534.2	534.40	17.21	519.27	TOC	02/09/89	3
317	3017	476265.77	1379163.52	536.18	536.48	534.2	534.40	15.35	521.13	TOC	03/10/89	3
317	3017	476265.77	1379163.52	536.18	536.48	534.2	534.40	13.71	522.77	TOC	04/16/89	3
317	3017	476265.77	1379163.52	536.18	536.48	534.2	534.40	12.17	524.31	TOC	06/15/89	3
317	3017	476265.77	1379163.52	536.18	536.48	534.2	534.40	13.74	522.74	TOC	07/13/89	3
317	3017	476265.77	1379163.52	536.18	536.48	534.2	534.40	15.73	520.75	TOC	11/15/89	3
317	3017	476265.77	1379163.52	536.18	536.48	534.2	534.40	15.60	520.88	TOC	12/14/89	3
318	3018	479449.10	1378689.56	574.09	574.59		572.30	N/A	N/A	N/A	01/09/88	3
318	3018	479449.10	1378689.56	574.09	574.59		572.30	N/A	N/A	N/A	02/10/88	3
318	3018	479449.10	1378689.56	574.09	574.59		572.30	44.29	530.30	TOC	03/09/88	3
318	3018	479449.10	1378689.56	574.09	574.59		572.30	46.80	527.79	TOC	04/11/88	3
318	3018	479449.10	1378689.56	574.09	574.59		572.30	43.47	531.12	TOC	05/10/88	3
318	3018	479449.10	1378689.56	574.09	574.59		572.30	52.30	522.29	TOC	06/08/88	3
318	3018	479449.10	1378689.56	574.09	574.59		572.30	47.33	526.76	TOW	07/08/88	3
318	3018	479449.10	1378689.56	574.09	574.59		572.30	53.35	520.74	TOW	08/06/88	3
318	3018	479449.10	1378689.56	574.09	574.59		572.30	53.55	520.54	TOW	09/09/88	3
318	3018	479449.10	1378689.56	574.09	574.59		572.30	54.07	520.52	TOC	10/09/88	3
318	3018	479449.10	1378689.56	574.09	574.59		572.30	55.26	519.35	TOC	11/08/88	3
318	3018	479449.10	1378689.56	574.09	574.59		572.30	54.27	520.32	TOC	12/12/88	3
318	3018	479449.10	1378689.56	574.09	574.59		572.30	53.10	521.49	TOC	01/09/89	3
318	3018	479449.10	1378689.56	574.09	574.59		572.30	52.12	522.47	TOC	02/09/89	3
318	3018	479449.10	1378689.56	574.09	574.59		572.30	47.58	527.01	TOC	03/10/89	3
318	3018	479449.10	1378689.56	574.09	574.59		572.30	44.02	530.57	TOC	04/16/89	3
318	3018	479449.10	1378689.56	574.09	574.59		572.30	42.50	532.09	TOC	05/13/89	3
318	3018	479449.10	1378689.56	574.09	574.59		572.30	40.98	533.61	TOC	06/15/89	3
318	3018	479449.10	1378689.56	574.09	574.59		572.30	42.21	532.38	TOC	07/13/89	3

1 = PRODUCTION AREA 2 = WASTE STOR. AREA 3 = ON-SITE 4 = OFF-SITE RI/FS 5 = OFF-SITE PRIVATE 6 = OFF-SITE S.O.W.C

WATER ELEVATION REPORT FOR 01/01/88 - 12/31/89

REPORT DATE : 02/07/90

OLD/ASSIGNED WELL ID	RIFS WELL ID	NORTH COORDINATE	EAST COORDINATE	TOP OF WELL (MSL)	TOP OF CASING (MSL)	GROUND LEVEL (MSL)	CONCRETE LEVEL (MSL)	READING	WATER ELEV. (MSL)	REF. POINT	DATE READ	TYPE OF WELL(*)
318	3018	479449.10	1378689.56	574.09	574.59		572.30	36.94	537.65	TOC	08/15/89	3
318	3018	479449.10	1378689.56	574.09	574.59		572.30	49.13	525.46	TOC	11/16/89	3
318	3018	479449.10	1378689.56	574.09	574.59		572.30	49.96	524.63	TOC	12/15/89	3
319	3019	481675.11	1379097.62	584.96	585.21		583.10	67.70	517.51	TOC	01/10/88	2
319	3019	481675.11	1379097.62	584.96	585.21		583.10	65.33	519.88	TOC	02/11/88	2
319	3019	481675.11	1379097.62	584.96	585.21		583.10	64.78	520.43	TOC	03/09/88	2
319	3019	481675.11	1379097.62	584.96	585.21		583.10	64.20	521.01	TOC	04/11/88	2
319	3019	481675.11	1379097.62	584.96	585.21		583.10	63.91	521.30	TOC	05/10/88	2
319	3019	481675.11	1379097.62	584.96	585.21		583.10	63.92	521.29	TOC	06/08/88	2
319	3019	481675.11	1379097.62	584.96	585.21		583.10	64.67	520.54	TOC	07/09/88	2
319	3019	481675.11	1379097.62	584.96	585.21		583.10	65.07	520.14	TOC	08/07/88	2
319	3019	481675.11	1379097.62	584.96	585.21		583.10	65.94	519.27	TOC	09/09/88	2
319	3019	481675.11	1379097.62	584.96	585.21		583.10	66.41	518.80	TOC	10/08/88	2
319	3019	481675.11	1379097.62	584.96	585.21		583.10	67.06	518.15	TOC	11/09/88	2
319	3019	481675.11	1379097.62	584.96	585.21		583.10	66.82	518.39	TOC	12/13/88	2
319	3019	481675.11	1379097.62	584.96	585.21		583.10	67.50	517.71	TOC	01/10/89	2
319	3019	481675.11	1379097.62	584.96	585.21		583.10	66.52	518.69	TOC	02/10/89	2
319	3019	481675.11	1379097.62	584.96	585.21		583.10	65.65	519.56	TOC	03/11/89	2
319	3019	481675.11	1379097.62	584.96	585.21		583.10	64.36	520.85	TOC	04/15/89	2
319	3019	481675.11	1379097.62	584.96	585.21		583.10	63.02	522.19	TOC	05/14/89	2
319	3019	481675.11	1379097.62	584.96	585.21		583.10	61.89	523.32	TOC	06/14/89	2
319	3019	481675.11	1379097.62	584.96	585.21		583.10	61.51	523.70	TOC	07/14/89	2
319	3019	481675.11	1379097.62	584.96	585.21		583.10	63.66	521.55	TOC	11/17/89	2
319	3019	481675.11	1379097.62	584.96	585.21		583.10	63.55	521.66	TOC	12/19/89	2
320	3020	479167.41	1379535.37	574.78	574.88		573.20	55.78	519.10	TOC	01/10/88	3
320	3020	479167.41	1379535.37	574.78	574.88		573.20	55.33	519.55	TOC	02/10/88	3
320	3020	479167.41	1379535.37	574.78	574.88		573.20	54.42	520.46	TOC	03/09/88	3
320	3020	479167.41	1379535.37	574.78	574.88		573.20	53.74	521.14	TOC	04/11/88	3
320	3020	479167.41	1379535.37	574.78	574.88		573.20	53.35	521.53	TOC	05/10/88	3
320	3020	479167.41	1379535.37	574.78	574.88		573.20	54.33	520.55	TOC	06/08/88	3
320	3020	479167.41	1379535.37	574.78	574.88		573.20	55.05	519.83	TOC	07/09/88	3
320	3020	479167.41	1379535.37	574.78	574.88		573.20	55.65	519.23	TOC	08/06/88	3
320	3020	479167.41	1379535.37	574.78	574.88		573.20	56.25	518.63	TOC	09/09/88	3
320	3020	479167.41	1379535.37	574.78	574.88		573.20	56.70	518.18	TOC	10/09/88	3
320	3020	479167.41	1379535.37	574.78	574.88		573.20	57.28	517.60	TOC	11/08/88	3
320	3020	479167.41	1379535.37	574.78	574.88		573.20	57.33	517.55	TOC	12/12/88	3
320	3020	479167.41	1379535.37	574.78	574.88		573.20	57.20	517.68	TOC	01/09/89	3
320	3020	479167.41	1379535.37	574.78	574.88		573.20	56.31	518.57	TOC	02/09/89	3
320	3020	479167.41	1379535.37	574.78	574.88		573.20	55.38	519.50	TOC	03/10/89	3
320	3020	479167.41	1379535.37	574.78	574.88		573.20	53.38	521.50	TOC	04/16/89	3
320	3020	479167.41	1379535.37	574.78	574.88		573.20	51.94	522.94	TOC	05/14/89	3
320	3020	479167.41	1379535.37	574.78	574.88		573.20	49.91	524.97	TOC	06/15/89	3
320	3020	479167.41	1379535.37	574.78	574.88		573.20	52.13	522.75	TOC	07/13/89	3
320	3020	479167.41	1379535.37	574.78	574.88		573.20	53.87	521.01	TOC	11/16/89	3
320	3020	479167.41	1379535.37	574.78	574.88		573.20	53.86	521.02	TOC	12/15/89	3
24	3024	482477.17	1378902.73	581.83	582.09	579.9		62.04	519.79	TOW	01/09/88	3

- 1 = PRODUCTION AREA 2 = WASTE STOR. AREA 3 = ON-SITE 4 = OFF-SITE RI/FS 5 = OFF-SITE PRIVATE 6 = OFF-SITE S.O.W.C

WATER ELEVATION REPORT FOR 01/01/88 - 12/31/89
REPORT DATE : 02/07/90

OLD/ASSIGNED WELL ID	RIFS WELL ID	NORTH COORDINATE	EAST COORDINATE	TOP OF WELL (MSL)	TOP OF CASING (MSL)	GROUND LEVEL (MSL)	CONCRETE LEVEL (MSL)	READING	WATER ELEV. (MSL)	REF. POINT	DATE READ	TYPE OF WELL(*)
324	3024	482477.17	1378902.73	581.83	582.09	579.9		62.14	519.69	TOW	02/10/88	3
324	3024	482477.17	1378902.73	581.83	582.09	579.9		61.27	520.56	TOW	03/09/88	3
324	3024	482477.17	1378902.73	581.83	582.09	579.9		60.75	521.08	TOW	04/11/88	3
324	3024	482477.17	1378902.73	581.83	582.09	579.9		60.46	521.37	TOW	05/10/88	3
324	3024	482477.17	1378902.73	581.83	582.09	579.9		60.45	521.38	TOW	06/08/88	3
324	3024	482477.17	1378902.73	581.83	582.09	579.9		61.16	520.67	TOW	07/08/88	3
324	3024	482477.17	1378902.73	581.83	582.09	579.9		61.69	520.14	TOW	08/06/88	3
324	3024	482477.17	1378902.73	581.83	582.09	579.9		62.45	519.38	TOW	09/10/88	3
324	3024	482477.17	1378902.73	581.83	582.09	579.9		62.65	519.18	TOW	10/09/88	3
324	3024	482477.17	1378902.73	581.83	582.09	579.9		63.60	518.23	TOW	11/08/88	3
324	3024	482477.17	1378902.73	581.83	582.09	579.9		63.59	518.24	TOW	12/12/88	3
324	3024	482477.17	1378902.73	581.83	582.09	579.9		63.60	518.23	TOW	01/10/89	3
324	3024	482477.17	1378902.73	581.83	582.09	579.9		62.97	518.86	TOW	02/09/89	3
324	3024	482477.17	1378902.73	581.83	582.09	579.9		62.42	519.41	TOW	03/10/89	3
324	3024	482477.17	1378902.73	581.83	582.09	579.9		61.15	520.68	TOW	04/15/89	3
324	3024	482477.17	1378902.73	581.83	582.09	579.9		59.81	522.02	TOW	05/14/89	3
324	3024	482477.17	1378902.73	581.83	582.09	579.9		58.48	523.35	TOW	06/15/89	3
324	3024	482477.17	1378902.73	581.83	582.09	579.9		58.16	523.67	TOW	07/14/89	3
324	3024	482477.17	1378902.73	581.83	582.09	579.9		58.52	523.31	TOW	08/15/89	3
324	3024	482477.17	1378902.73	581.83	582.09	579.9		59.97	521.86	TOW	11/16/89	3
324	3024	482477.17	1378902.73	581.83	582.09	579.9		60.34	521.49	TOW	12/15/89	3
334	3034	480240.23	1378431.39	571.73	572.17	569.9		49.21	522.52	TOW	04/11/88	3
334	3034	480240.23	1378431.39	571.73	572.17	569.9		48.80	522.93	TOW	05/10/88	3
334	3034	480240.23	1378431.39	571.73	572.17	569.9		49.85	521.88	TOW	06/08/88	3
334	3034	480240.23	1378431.39	571.73	572.17	569.9		50.65	521.08	TOW	07/08/88	3
334	3034	480240.23	1378431.39	571.73	572.17	569.9		51.20	520.53	TOW	08/06/88	3
334	3034	480240.23	1378431.39	571.73	572.17	569.9		51.79	519.94	TOW	09/09/88	3
334	3034	480240.23	1378431.39	571.73	572.17	569.9		52.30	519.43	TOW	10/09/88	3
334	3034	480240.23	1378431.39	571.73	572.17	569.9		52.60	519.13	TOW	11/08/88	3
334	3034	480240.23	1378431.39	571.73	572.17	569.9		52.60	519.13	TOW	12/12/88	3
334	3034	480240.23	1378431.39	571.73	572.17	569.9		51.96	519.77	TOW	01/09/89	3
334	3034	480240.23	1378431.39	571.73	572.17	569.9		51.08	520.65	TOW	02/09/89	3
334	3034	480240.23	1378431.39	571.73	572.17	569.9		50.30	521.43	TOW	03/10/89	3
334	3034	480240.23	1378431.39	571.73	572.17	569.9		47.64	524.09	TOW	04/15/89	3
334	3034	480240.23	1378431.39	571.73	572.17	569.9		46.95	524.78	TOW	05/13/89	3
334	3034	480240.23	1378431.39	571.73	572.17	569.9		46.00	525.73	TOW	06/15/89	3
334	3034	480240.23	1378431.39	571.73	572.17	569.9		47.20	524.53	TOW	07/14/89	3
334	3034	480240.23	1378431.39	571.73	572.17	569.9		48.14	523.59	TOW	08/15/89	3
334	3034	480240.23	1378431.39	571.73	572.17	569.9		48.77	522.96	TOW	11/16/89	3
334	3034	480240.23	1378431.39	571.73	572.17	569.9		48.93	522.80	TOW	12/15/89	3
337	3037	482141.43	1379791.96	590.27	590.75	588.5		70.79	519.48	TOW	03/09/88	3
337	3037	482141.43	1379791.96	590.27	590.75	588.5		70.11	520.16	TOW	04/11/88	3
337	3037	482141.43	1379791.96	590.27	590.75	588.5		69.63	520.64	TOW	05/10/88	3
337	3037	482141.43	1379791.96	590.27	590.75	588.5		69.58	520.69	TOW	06/08/88	3
337	3037	482141.43	1379791.96	590.27	590.75	588.5		70.35	519.92	TOW	07/09/88	3
337	3037	482141.43	1379791.96	590.27	590.75	588.5		71.05	519.22	TOW	08/07/88	3

1 = PRODUCTION AREA 2 = WASTE STOR. AREA 3 = ON-SITE 4 = OFF-SITE RI/FS 5 = OFF-SITE PRIVATE 6 = OFF-SITE S.O.W.C

WATER ELEVATION REPORT FOR 01/01/88 - 12/31/89

REPORT DATE : 02/07/90

OLD/ASSIGNED WELL ID	RIFS WELL ID	NORTH COORDINATE	EAST COORDINATE	TOP OF WELL (MSL)	TOP OF CASING (MSL)	GROUND LEVEL (MSL)	CONCRETE LEVEL (MSL)	READING	WATER ELEV. (MSL)	REF. POINT	DATE READ	TYPE OF WELL(*)
337	3037	482141.43	1379791.96	590.27	590.75	588.5		71.83	518.44	TOW	09/10/88	3
337	3037	482141.43	1379791.96	590.27	590.75	588.5		72.03	518.24	TOW	10/08/88	3
337	3037	482141.43	1379791.96	590.27	590.75	588.5		72.76	517.51	TOW	11/09/88	3
337	3037	482141.43	1379791.96	590.27	590.75	588.5		72.60	517.67	TOW	12/13/88	3
337	3037	482141.43	1379791.96	590.27	590.75	588.5		73.02	517.25	TOW	01/10/89	3
337	3037	482141.43	1379791.96	590.27	590.75	588.5		72.40	517.87	TOW	02/10/89	3
337	3037	482141.43	1379791.96	590.27	590.75	588.5		71.49	518.78	TOW	03/11/89	3
337	3037	482141.43	1379791.96	590.27	590.75	588.5		70.27	520.00	TOW	04/15/89	3
337	3037	482141.43	1379791.96	590.27	590.75	588.5		68.67	521.60	TOW	05/14/89	3
337	3037	482141.43	1379791.96	590.27	590.75	588.5		67.35	522.92	TOW	06/14/89	3
337	3037	482141.43	1379791.96	590.27	590.75	588.5		67.00	523.27	TOW	07/14/89	3
337	3037	482141.43	1379791.96	590.27	590.75	588.5		69.66	520.61	TOW	11/17/89	3
337	3037	482141.43	1379791.96	590.27	590.75	588.5		69.29	520.98	TOW	12/19/89	3
343	3043	481770.91	1377050.35	580.18	580.40		578.50	59.17	521.01	TOW	01/09/88	3
343	3043	481770.91	1377050.35	580.18	580.40		578.50	59.00	521.18	TOW	02/10/88	3
343	3043	481770.91	1377050.35	580.18	580.40		578.50	58.29	521.89	TOW	03/09/88	3
343	3043	481770.91	1377050.35	580.18	580.40		578.50	57.95	522.23	TOW	04/12/88	3
343	3043	481770.91	1377050.35	580.18	580.40		578.50	57.73	522.45	TOW	05/10/88	3
343	3043	481770.91	1377050.35	580.18	580.40		578.50	57.94	522.24	TOW	06/08/88	3
343	3043	481770.91	1377050.35	580.18	580.40		578.50	58.68	521.50	TOW	07/08/88	3
343	3043	481770.91	1377050.35	580.18	580.40		578.50	59.15	521.03	TOW	08/06/88	3
343	3043	481770.91	1377050.35	580.18	580.40		578.50	59.73	520.45	TOW	09/09/88	3
343	3043	481770.91	1377050.35	580.18	580.40		578.50	60.03	520.15	TOW	10/09/88	3
343	3043	481770.91	1377050.35	580.18	580.40		578.50	60.72	519.46	TOW	11/08/88	3
343	3043	481770.91	1377050.35	580.18	580.40		578.50	60.38	519.80	TOW	12/12/88	3
343	3043	481770.91	1377050.35	580.18	580.40		578.50	60.71	519.47	TOW	01/09/89	3
343	3043	481770.91	1377050.35	580.18	580.40		578.50	60.02	520.16	TOW	02/09/89	3
343	3043	481770.91	1377050.35	580.18	580.40		578.50	59.47	520.71	TOW	03/10/89	3
343	3043	481770.91	1377050.35	580.18	580.40		578.50	58.30	521.88	TOW	04/16/89	3
343	3043	481770.91	1377050.35	580.18	580.40		578.50	57.30	522.88	TOW	05/13/89	3
343	3043	481770.91	1377050.35	580.18	580.40		578.50	56.30	523.88	TOW	06/15/89	3
343	3043	481770.91	1377050.35	580.18	580.40		578.50	56.06	524.12	TOW	07/13/89	3
343	3043	481770.91	1377050.35	580.18	580.40		578.50	57.30	522.88	TOW	11/16/89	3
343	3043	481770.91	1377050.35	580.18	580.40		578.50	57.59	522.59	TOW	12/14/89	3
344	3044	477773.57	1378162.79	574.01	574.37	571.8		51.11	522.90	TOW	04/12/88	3
344	3044	477773.57	1378162.79	574.01	574.37	571.8		51.79	522.22	TOW	05/10/88	3
344	3044	477773.57	1378162.79	574.01	574.37	571.8		52.77	521.24	TOW	06/08/88	3
344	3044	477773.57	1378162.79	574.01	574.37	571.8		53.41	520.60	TOW	07/08/88	3
344	3044	477773.57	1378162.79	574.01	574.37	571.8		53.91	520.10	TOW	08/06/88	3
344	3044	477773.57	1378162.79	574.01	574.37	571.8		54.46	519.55	TOW	09/09/88	3
344	3044	477773.57	1378162.79	574.01	574.37	571.8		54.90	519.11	TOW	10/09/88	3
344	3044	477773.57	1378162.79	574.01	574.37	571.8		55.25	518.76	TOW	11/08/88	3
344	3044	477773.57	1378162.79	574.01	574.37	571.8		55.27	518.74	TOW	12/12/88	3
344	3044	477773.57	1378162.79	574.01	574.37	571.8		54.28	519.73	TOW	01/09/89	3
344	3044	477773.57	1378162.79	574.01	574.37	571.8		53.44	520.57	TOW	02/09/89	3
344	3044	477773.57	1378162.79	574.01	574.37	571.8		52.27	521.74	TOW	03/10/89	3

* = PRODUCTION AREA 2 = WASTE STOR. AREA 3 = ON-SITE 4 = OFF-SITE RI/FS 5 = OFF-SITE PRIVATE 6 = OFF-SITE S.O.W.C

WATER ELEVATION REPORT FOR 01/01/88 - 12/31/89

REPORT DATE : 02/07/90

OLD/ASSIGNED WELL ID	RIFS WELL ID	NORTH COORDINATE	EAST COORDINATE	TOP OF WELL (MSL)	TOP OF CASING (MSL)	GROUND LEVEL (MSL)	CONCRETE LEVEL (MSL)	READING	WATER ELEV. (MSL)	REF. POINT	DATE READ	TYPE OF WELL(*)
344	3044	477773.57	1378162.79	574.01	574.37	571.8		50.38	523.63	TOW	04/16/89	3
344	3044	477773.57	1378162.79	574.01	574.37	571.8		49.63	524.38	TOW	05/13/89	3
344	3044	477773.57	1378162.79	574.01	574.37	571.8		49.35	524.66	TOW	06/15/89	3
344	3044	477773.57	1378162.79	574.01	574.37	571.8		50.51	523.50	TOW	07/13/89	3
344	3044	477773.57	1378162.79	574.01	574.37	571.8		52.11	521.90	TOW	11/15/89	3
344	3044	477773.57	1378162.79	574.01	574.37	571.8		52.49	521.52	TOW	12/14/89	3
3049	3049	477021.22	1380061.42	542.50	543.12	540.7		25.29	517.21	TOW	12/12/88	3
3049	3049	477021.22	1380061.42	542.50	543.12	540.7		24.33	518.17	TOW	01/09/89	3
3049	3049	477021.22	1380061.42	542.50	543.12	540.7		23.94	518.56	TOW	02/09/89	3
3049	3049	477021.22	1380061.42	542.50	543.12	540.7		22.36	520.14	TOW	03/10/89	3
3049	3049	477021.22	1380061.42	542.50	543.12	540.7		20.39	522.11	TOW	04/16/89	3
3049	3049	477021.22	1380061.42	542.50	543.12	540.7		19.20	523.30	TOW	05/13/89	3
3049	3049	477021.22	1380061.42	542.50	543.12	540.7		23.56	518.94	TOW	06/15/89	3
3049	3049	477021.22	1380061.42	542.50	543.12	540.7		19.61	522.89	TOW	07/13/89	3
3049	3049	477021.22	1380061.42	542.50	543.12	540.7		20.56	521.94	TOW	08/15/89	3
3049	3049	477021.22	1380061.42	542.50	543.12	540.7		21.72	520.78	TOW	11/17/89	3
3049	3049	477021.22	1380061.42	542.50	543.12	540.7		22.17	520.33	TOW	12/15/89	3
351	3051	481588.05	1383278.57	607.97	608.71		607.20	91.27	516.70	TOW	01/09/88	3
351	3051	481588.05	1383278.57	607.97	608.71		607.20	91.32	516.65	TOW	02/10/88	3
351	3051	481588.05	1383278.57	607.97	608.71		607.20	90.08	517.89	TOW	03/09/88	3
351	3051	481588.05	1383278.57	607.97	608.71		607.20	89.13	518.84	TOW	04/11/88	3
51	3051	481588.05	1383278.57	607.97	608.71		607.20	88.87	519.10	TOW	05/10/88	3
351	3051	481588.05	1383278.57	607.97	608.71		607.20	89.18	518.79	TOW	06/08/88	3
351	3051	481588.05	1383278.57	607.97	608.71		607.20	90.23	517.74	TOW	07/09/88	3
351	3051	481588.05	1383278.57	607.97	608.71		607.20	91.10	516.87	TOW	08/10/88	3
351	3051	481588.05	1383278.57	607.97	608.71		607.20	91.75	516.22	TOW	09/09/88	3
351	3051	481588.05	1383278.57	607.97	608.71		607.20	92.10	515.87	TOW	10/09/88	3
351	3051	481588.05	1383278.57	607.97	608.71		607.20	92.80	515.17	TOW	11/08/88	3
351	3051	481588.05	1383278.57	607.97	608.71		607.20	92.80	515.17	TOW	12/12/88	3
351	3051	481588.05	1383278.57	607.97	608.71		607.20	93.13	514.84	TOW	01/09/89	3
351	3051	481588.05	1383278.57	607.97	608.71		607.20	92.05	515.92	TOW	02/09/89	3
351	3051	481588.05	1383278.57	607.97	608.71		607.20	91.19	516.78	TOW	03/10/89	3
351	3051	481588.05	1383278.57	607.97	608.71		607.20	88.21	519.76	TOW	04/16/89	3
351	3051	481588.05	1383278.57	607.97	608.71		607.20	86.30	521.67	TOW	05/14/89	3
351	3051	481588.05	1383278.57	607.97	608.71		607.20	84.82	523.15	TOW	06/15/89	3
351	3051	481588.05	1383278.57	607.97	608.71		607.20	85.60	522.37	TOW	07/13/89	3
351	3051	481588.05	1383278.57	607.97	608.71		607.20	88.85	519.12	TOW	11/16/89	3
351	3051	481588.05	1383278.57	607.97	608.71		607.20	89.16	518.81	TOW	12/14/89	3
ARGONNE A-D	3053	479931.93	1380343.55	580.93	581.33		578.51	60.98	520.35	TOC	06/09/88	1
ARGONNE A-D	3053	479931.93	1380343.55	580.93	581.33		578.51	61.46	519.47	TOW	07/09/88	1
ARGONNE A-D	3053	479931.93	1380343.55	580.93	581.33		578.51	62.65	518.28	TOW	08/07/88	1
ARGONNE A-D	3053	479931.93	1380343.55	580.93	581.33		578.51	62.81	518.12	TOW	09/09/88	1
ARGONNE A-D	3053	479931.93	1380343.55	580.93	581.33		578.51	63.67	517.66	TOC	10/08/88	1
ARGONNE A-D	3053	479931.93	1380343.55	580.93	581.33		578.51	64.07	516.86	TOW	11/09/88	1
ARGONNE A-D	3053	479931.93	1380343.55	580.93	581.33		578.51	64.50	516.83	TOC	12/13/88	1
ARGONNE A-D	3053	479931.93	1380343.55	580.93	581.33		578.51	64.42	516.91	TOC	01/10/89	1

* = PRODUCTION AREA 2 = WASTE STOR. AREA 3 = ON-SITE 4 = OFF-SITE RI/FS 5 = OFF-SITE PRIVATE 6 = OFF-SITE S.O.W.C

WATER ELEVATION REPORT FOR 01/01/88 - 12/31/89
REPORT DATE : 02/07/90

OLD/ASSIGNED WELL ID	RIFS WELL ID	NORTH COORDINATE	EAST COORDINATE	TOP OF WELL (MSL)	TOP OF CASING (MSL)	GROUND LEVEL (MSL)	CONCRETE LEVEL (MSL)	READING	WATER ELEV. (MSL)	REF. POINT	DATE READ	TYPE OF WELL(*)
ARGONNE A-D	3053	479931.93	1380343.55	580.93	581.33		578.51	63.65	517.68	TOC	02/10/89	1
ARGONNE A-D	3053	479931.93	1380343.55	580.93	581.33		578.51	62.56	518.77	TOC	03/11/89	1
ARGONNE A-D	3053	479931.93	1380343.55	580.93	581.33		578.51	60.88	520.45	TOC	04/15/89	1
ARGONNE A-D	3053	479931.93	1380343.55	580.93	581.33		578.51	59.03	522.30	TOC	05/14/89	1
ARGONNE A-D	3053	479931.93	1380343.55	580.93	581.33		578.51	57.73	523.60	TOC	06/14/89	1
ARGONNE A-D	3053	479931.93	1380343.55	580.93	581.33		578.51	58.34	522.99	TOC	07/14/89	1
ARGONNE A-D	3053	479931.93	1380343.55	580.93	581.33		578.51	60.86	520.47	TOC	11/17/89	1
ARGONNE A-D	3053	479931.93	1380343.55	580.93	581.33		578.51	61.08	519.85	TOW	12/18/89	1
ARGONNE B-D	3054	480040.30	1381524.47	582.11	582.54	579.9		69.12	513.42	TOC	06/09/88	1
ARGONNE B-D	3054	480040.30	1381524.47	582.11	582.54	579.9		63.17	518.96	TOW	07/09/88	1
ARGONNE B-D	3054	480040.30	1381524.47	582.11	582.54	579.9		64.12	517.99	TOW	08/07/88	1
ARGONNE B-D	3054	480040.30	1381524.47	582.11	582.54	579.9		64.46	517.65	TOW	09/09/88	1
ARGONNE B-D	3054	480040.30	1381524.47	582.11	582.54	579.9		65.10	517.44	TOC	10/08/88	1
ARGONNE B-D	3054	480040.30	1381524.47	582.11	582.54	579.9		65.76	516.35	TOW	11/09/88	1
ARGONNE B-D	3054	480040.30	1381524.47	582.11	582.54	579.9		65.91	516.63	TOC	12/13/88	1
ARGONNE B-D	3054	480040.30	1381524.47	582.11	582.54	579.9		65.92	516.62	TOC	01/10/89	1
ARGONNE B-D	3054	480040.30	1381524.47	582.11	582.54	579.9		65.17	517.37	TOC	02/10/89	1
ARGONNE B-D	3054	480040.30	1381524.47	582.11	582.54	579.9		64.24	518.30	TOC	03/11/89	1
ARGONNE B-D	3054	480040.30	1381524.47	582.11	582.54	579.9		62.08	520.46	TOC	04/15/89	1
ARGONNE B-D	3054	480040.30	1381524.47	582.11	582.54	579.9		60.30	522.24	TOC	05/14/89	1
ARGONNE B-D	3054	480040.30	1381524.47	582.11	582.54	579.9		58.85	523.69	TOC	06/14/89	1
GONNE B-D	3054	480040.30	1381524.47	582.11	582.54	579.9		59.43	523.11	TOC	07/14/89	1
ARGONNE B-D	3054	480040.30	1381524.47	582.11	582.54	579.9		62.52	519.59	TOW	12/18/89	1
ARGONNE C-D	3055	481464.81	1380702.55	589.01	589.37		586.70	62.55	526.82	TOC	06/09/88	1
ARGONNE C-D	3055	481464.81	1380702.55	589.01	589.37		586.70	69.62	519.39	TOW	07/09/88	1
ARGONNE C-D	3055	481464.81	1380702.55	589.01	589.37		586.70	70.48	518.53	TOW	08/07/88	1
ARGONNE C-D	3055	481464.81	1380702.55	589.01	589.37		586.70	70.92	518.09	TOW	09/09/88	1
ARGONNE C-D	3055	481464.81	1380702.55	589.01	589.37		586.70	71.51	517.86	TOC	10/08/88	1
ARGONNE C-D	3055	481464.81	1380702.55	589.01	589.37		586.70	72.27	516.76	TOW	11/09/88	1
ARGONNE C-D	3055	481464.81	1380702.55	589.01	589.37		586.70	72.32	517.05	TOC	12/13/88	1
ARGONNE C-D	3055	481464.81	1380702.55	589.01	589.37		586.70	72.46	516.91	TOC	01/10/89	1
ARGONNE C-D	3055	481464.81	1380702.55	589.01	589.37		586.70	71.77	517.60	TOC	02/10/89	1
ARGONNE C-D	3055	481464.81	1380702.55	589.01	589.37		586.70	70.82	518.55	TOC	03/11/89	1
ARGONNE C-D	3055	481464.81	1380702.55	589.01	589.37		586.70	69.21	520.16	TOC	04/15/89	1
ARGONNE C-D	3055	481464.81	1380702.55	589.01	589.37		586.70	67.35	522.02	TOC	05/14/89	1
ARGONNE C-D	3055	481464.81	1380702.55	589.01	589.37		586.70	65.87	523.50	TOC	06/14/89	1
ARGONNE C-D	3055	481464.81	1380702.55	589.01	589.37		586.70	N/A	N/A	N/A	07/14/89	1
ARGONNE C-D	3055	481464.81	1380702.55	589.01	589.37		586.70	68.65	520.72	TOC	11/17/89	1
ARGONNE C-D	3055	481464.81	1380702.55	589.01	589.37		586.70	68.71	520.66	TOC	12/18/89	1
364	3064	480730.53	1382184.22	590.34	590.48	588.2		72.75	517.59	TOW	02/10/88	3
364	3064	480730.53	1382184.22	590.34	590.48	588.2		71.78	518.56	TOW	03/10/88	3
364	3064	480730.53	1382184.22	590.34	590.48	588.2		N/A	N/A	N/A	04/11/88	3
364	3064	480730.53	1382184.22	590.34	590.48	588.2		70.57	519.77	TOW	05/10/88	3
364	3064	480730.53	1382184.22	590.34	590.48	588.2		70.80	519.54	TOW	06/08/88	3
364	3064	480730.53	1382184.22	590.34	590.48	588.2		71.71	518.63	TOW	07/09/88	3
	3064	480730.53	1382184.22	590.34	590.48	588.2		72.45	517.89	TOW	08/06/88	3

* PRODUCTION AREA 2 = WASTE STOR. AREA 3 = ON-SITE 4 = OFF-SITE RI/FS 5 = OFF-SITE PRIVATE 6 = OFF-SITE S.O.W.C

WATER ELEVATION REPORT FOR 01/01/88 - 12/31/89

REPORT DATE : 02/07/90

OLD/ASSIGNED WELL ID	RIFS WELL ID	NORTH COORDINATE	EAST COORDINATE	TOP OF WELL (MSL)	TOP OF CASING (MSL)	GROUND LEVEL (MSL)	CONCRETE LEVEL (MSL)	READING	WATER ELEV. (MSL)	REF. POINT	DATE READ	TYPE OF WELL(*)
364	3064	480730.53	1382184.22	590.34	590.48	588.2		73.17	517.17	TOW	09/09/88	3
364	3064	480730.53	1382184.22	590.34	590.48	588.2		73.46	516.88	TOW	10/09/88	3
364	3064	480730.53	1382184.22	590.34	590.48	588.2		74.25	516.09	TOW	11/08/88	3
364	3064	480730.53	1382184.22	590.34	590.48	588.2		74.21	516.13	TOW	12/12/88	3
364	3064	480730.53	1382184.22	590.34	590.48	588.2		74.44	515.90	TOW	01/09/89	3
364	3064	480730.53	1382184.22	590.34	590.48	588.2		73.62	516.72	TOW	02/09/89	3
364	3064	480730.53	1382184.22	590.34	590.48	588.2		72.81	517.53	TOW	03/10/89	3
364	3064	480730.53	1382184.22	590.34	590.48	588.2		70.36	519.98	TOW	04/16/89	3
364	3064	480730.53	1382184.22	590.34	590.48	588.2		68.45	521.89	TOW	05/14/89	3
364	3064	480730.53	1382184.22	590.34	590.48	588.2		66.91	523.43	TOW	06/15/89	3
364	3064	480730.53	1382184.22	590.34	590.48	588.2		67.47	522.87	TOW	07/13/89	3
364	3064	480730.53	1382184.22	590.34	590.48	588.2		69.52	520.82	TOW	11/17/89	3
364	3064	480730.53	1382184.22	590.34	590.48	588.2		70.96	519.38	TOW	12/20/89	3
3065	3065	477856.08	1380406.96	573.41	573.93	571.7		56.41	517.00	TOW	12/12/88	3
3065	3065	477856.08	1380406.96	573.41	573.93	571.7		56.02	517.39	TOW	01/09/89	3
3065	3065	477856.08	1380406.96	573.41	573.93	571.7		55.34	518.07	TOW	02/09/89	3
3065	3065	477856.08	1380406.96	573.41	573.93	571.7		54.17	519.24	TOW	03/10/89	3
3065	3065	477856.08	1380406.96	573.41	573.93	571.7		51.99	521.42	TOW	04/16/89	3
3065	3065	477856.08	1380406.96	573.41	573.93	571.7		50.56	522.85	TOW	05/13/89	3
3065	3065	477856.08	1380406.96	573.41	573.93	571.7		49.60	523.81	TOW	06/15/89	3
3065	3065	477856.08	1380406.96	573.41	573.93	571.7		50.45	522.96	TOW	07/13/89	3
3065	3065	477856.08	1380406.96	573.41	573.93	571.7		52.93	520.48	TOW	11/16/89	3
3065	3065	477856.08	1380406.96	573.41	573.93	571.7		53.17	520.24	TOW	12/15/89	3
366	3066	483951.29	1376706.24	579.85	580.36	578.2	578.20	58.63	521.22	TOW	01/09/88	3
366	3066	483951.29	1376706.24	579.85	580.36	578.2	578.20	58.74	521.11	TOW	02/10/88	3
366	3066	483951.29	1376706.24	579.85	580.36	578.2	578.20	58.33	521.52	TOW	03/09/88	3
366	3066	483951.29	1376706.24	579.85	580.36	578.2	578.20	58.08	521.77	TOW	04/12/88	3
366	3066	483951.29	1376706.24	579.85	580.36	578.2	578.20	57.91	521.94	TOW	05/10/88	3
366	3066	483951.29	1376706.24	579.85	580.36	578.2	578.20	57.70	522.15	TOW	06/08/88	3
366	3066	483951.29	1376706.24	579.85	580.36	578.2	578.20	58.37	521.48	TOW	07/08/88	3
366	3066	483951.29	1376706.24	579.85	580.36	578.2	578.20	58.80	521.05	TOW	08/06/88	3
366	3066	483951.29	1376706.24	579.85	580.36	578.2	578.20	59.37	520.48	TOW	09/09/88	3
366	3066	483951.29	1376706.24	579.85	580.36	578.2	578.20	59.67	520.18	TOW	10/09/88	3
366	3066	483951.29	1376706.24	579.85	580.36	578.2	578.20	60.44	519.41	TOW	11/08/88	3
366	3066	483951.29	1376706.24	579.85	580.36	578.2	578.20	60.33	519.52	TOW	12/12/88	3
366	3066	483951.29	1376706.24	579.85	580.36	578.2	578.20	60.87	518.98	TOW	01/09/89	3
366	3066	483951.29	1376706.24	579.85	580.36	578.2	578.20	68.39	511.46	TOW	02/09/89	3
366	3066	483951.29	1376706.24	579.85	580.36	578.2	578.20	59.79	520.06	TOW	03/10/89	3
366	3066	483951.29	1376706.24	579.85	580.36	578.2	578.20	58.68	521.17	TOW	04/16/89	3
366	3066	483951.29	1376706.24	579.85	580.36	578.2	578.20	57.54	522.31	TOW	05/13/89	3
366	3066	483951.29	1376706.24	579.85	580.36	578.2	578.20	56.49	523.36	TOW	06/15/89	3
366	3066	483951.29	1376706.24	579.85	580.36	578.2	578.20	55.91	523.94	TOW	07/13/89	3
366	3066	483951.29	1376706.24	579.85	580.36	578.2	578.20	57.01	522.84	TOW	11/16/89	3
366	3066	483951.29	1376706.24	579.85	580.36	578.2	578.20	57.48	522.37	TOW	12/14/89	3
366	3066	483951.29	1376706.24	579.85	580.36	578.2	578.20	57.40	522.45	TOW	12/19/89	3
367	3067	479760.13	1382988.18	595.15	595.47		593.40	77.81	517.34	TOW	01/09/88	3

1 = PRODUCTION AREA 2 = WASTE STOR. AREA 3 = ON-SITE 4 = OFF-SITE RI/FS 5 = OFF-SITE PRIVATE 6 = OFF-SITE S.O.W.C

WATER ELEVATION REPORT FOR 01/01/88 - 12/31/89
REPORT DATE : 02/07/90

OLD/ASSIGNED WELL ID	RIFS WELL ID	NORTH COORDINATE	EAST COORDINATE	TOP OF WELL (MSL)	TOP OF CASING (MSL)	GROUND LEVEL (MSL)	CONCRETE LEVEL (MSL)	READING	WATER ELEV. (MSL)	REF. POINT	DATE READ	TYPE OF WELL(*)
367	3067	479760.13	1382988.18	595.15	595.47		593.40	77.72	517.43	TOW	02/10/88	3
367	3067	479760.13	1382988.18	595.15	595.47		593.40	76.55	518.60	TOW	03/09/88	3
367	3067	479760.13	1382988.18	595.15	595.47		593.40	75.80	519.35	TOW	04/11/88	3
367	3067	479760.13	1382988.18	595.15	595.47		593.40	75.65	519.50	TOW	05/10/88	3
367	3067	479760.13	1382988.18	595.15	595.47		593.40	76.05	519.10	TOW	06/08/88	3
367	3067	479760.13	1382988.18	595.15	595.47		593.40	76.96	518.19	TOW	07/08/88	3
367	3067	479760.13	1382988.18	595.15	595.47		593.40	77.68	517.47	TOW	08/06/88	3
367	3067	479760.13	1382988.18	595.15	595.47		593.40	78.39	516.76	TOW	09/09/88	3
367	3067	479760.13	1382988.18	595.15	595.47		593.40	78.75	516.40	TOW	10/09/88	3
367	3067	479760.13	1382988.18	595.15	595.47		593.40	79.37	515.78	TOW	11/08/88	3
367	3067	479760.13	1382988.18	595.15	595.47		593.40	79.44	515.71	TOW	12/12/88	3
367	3067	479760.13	1382988.18	595.15	595.47		593.40	80.10	515.05	TOW	01/09/89	3
367	3067	479760.13	1382988.18	595.15	595.47		593.40	78.56	516.59	TOW	02/09/89	3
367	3067	479760.13	1382988.18	595.15	595.47		593.40	77.72	517.43	TOW	03/10/89	3
367	3067	479760.13	1382988.18	595.15	595.47		593.40	74.74	520.41	TOW	04/16/89	3
367	3067	479760.13	1382988.18	595.15	595.47		593.40	73.12	522.03	TOW	05/14/89	3
367	3067	479760.13	1382988.18	595.15	595.47		593.40	71.71	523.44	TOW	06/15/89	3
367	3067	479760.13	1382988.18	595.15	595.47		593.40	72.62	522.53	TOW	07/13/89	3
367	3067	479760.13	1382988.18	595.15	595.47		593.40	75.61	519.54	TOW	11/16/89	3
367	3067	479760.13	1382988.18	595.15	595.47		593.40	75.93	519.22	TOW	12/14/89	3
368	3068	478672.21	1381392.56	579.63	579.95	577.9		61.38	518.25	TOW	02/10/88	3
368	3068	478672.21	1381392.56	579.63	579.95	577.9		60.34	519.29	TOW	03/09/88	3
368	3068	478672.21	1381392.56	579.63	579.95	577.9		59.45	520.18	TOW	04/11/88	3
368	3068	478672.21	1381392.56	579.63	579.95	577.9		59.57	520.06	TOW	05/10/88	3
368	3068	478672.21	1381392.56	579.63	579.95	577.9		59.99	519.64	TOW	06/08/88	3
368	3068	478672.21	1381392.56	579.63	579.95	577.9		60.76	518.87	TOW	07/08/88	3
368	3068	478672.21	1381392.56	579.63	579.95	577.9		61.45	518.18	TOW	08/06/88	3
368	3068	478672.21	1381392.56	579.63	579.95	577.9		62.10	517.53	TOW	09/09/88	3
368	3068	478672.21	1381392.56	579.63	579.95	577.9		62.50	517.13	TOW	10/09/88	3
368	3068	478672.21	1381392.56	579.63	579.95	577.9		63.10	516.53	TOW	11/08/88	3
368	3068	478672.21	1381392.56	579.63	579.95	577.9		63.05	516.58	TOW	12/12/88	3
368	3068	478672.21	1381392.56	579.63	579.95	577.9		63.19	516.44	TOW	01/09/89	3
368	3068	478672.21	1381392.56	579.63	579.95	577.9		62.23	517.40	TOW	02/09/89	3
368	3068	478672.21	1381392.56	579.63	579.95	577.9		61.43	518.20	TOW	03/10/89	3
368	3068	478672.21	1381392.56	579.63	579.95	577.9		58.97	520.66	TOW	04/16/89	3
368	3068	478672.21	1381392.56	579.63	579.95	577.9		57.42	522.21	TOW	05/14/89	3
368	3068	478672.21	1381392.56	579.63	579.95	577.9		56.10	523.53	TOW	06/15/89	3
368	3068	478672.21	1381392.56	579.63	579.95	577.9		56.82	522.81	TOW	07/13/89	3
368	3068	478672.21	1381392.56	579.63	579.95	577.9		59.62	520.01	TOW	11/16/89	3
368	3068	478672.21	1381392.56	579.63	579.95	577.9		59.89	519.74	TOW	12/14/89	3
369	3069	476422.17	1380713.62	576.19	576.57		574.60	56.15	520.04	TOW	05/10/88	3
369	3069	476422.17	1380713.62	576.19	576.57		574.60	56.70	519.49	TOW	06/08/88	3
369	3069	476422.17	1380713.62	576.19	576.57		574.60	57.46	518.73	TOW	07/09/88	3
369	3069	476422.17	1380713.62	576.19	576.57		574.60	58.00	518.19	TOW	08/06/88	3
369	3069	476422.17	1380713.62	576.19	576.57		574.60	58.59	517.60	TOW	09/09/88	3
369	3069	476422.17	1380713.62	576.19	576.57		574.60	59.00	517.19	TOW	10/09/88	3

(*) 1 = PRODUCTION AREA 2 = WASTE STOR. AREA 3 = ON-SITE 4 = OFF-SITE RI/FS 5 = OFF-SITE PRIVATE 6 = OFF-SITE S.O.W.C

WATER ELEVATION REPORT FOR 01/01/88 - 12/31/89

REPORT DATE : 02/07/90

OLD/ASSIGNED WELL ID	RIFS WELL ID	NORTH COORDINATE	EAST COORDINATE	TOP OF WELL (MSL)	TOP OF CASING (MSL)	GROUND LEVEL (MSL)	CONCRETE LEVEL (MSL)	READING	WATER ELEV. (MSL)	REF. POINT	DATE READ	TYPE OF WELL(*)
369	3069	476422.17	1380713.62	576.19	576.57		574.60	59.44	516.75	TOW	11/08/88	3
369	3069	476422.17	1380713.62	576.19	576.57		574.60	59.53	516.66	TOW	12/12/88	3
369	3069	476422.17	1380713.62	576.19	576.57		574.60	59.00	517.19	TOW	01/09/89	3
369	3069	476422.17	1380713.62	576.19	576.57		574.60	58.32	517.87	TOW	02/09/89	3
369	3069	476422.17	1380713.62	576.19	576.57		574.60	57.17	519.02	TOW	03/10/89	3
369	3069	476422.17	1380713.62	576.19	576.57		574.60	54.92	521.27	TOW	04/16/89	3
369	3069	476422.17	1380713.62	576.19	576.57		574.60	53.71	522.48	TOW	05/13/89	3
369	3069	476422.17	1380713.62	576.19	576.57		574.60	52.89	523.30	TOW	06/15/89	3
369	3069	476422.17	1380713.62	576.19	576.57		574.60	53.91	522.28	TOW	07/13/89	3
369	3069	476422.17	1380713.62	576.19	576.57		574.60	56.30	519.89	TOW	11/15/89	3
369	3069	476422.17	1380713.62	576.19	576.57		574.60	56.60	519.59	TOW	12/14/89	3
370	3070	476762.23	1382026.06	593.94	594.23	591.4		75.15	518.79	TOW	03/10/88	3
370	3070	476762.23	1382026.06	593.94	594.23	591.4		74.39	519.55	TOW	04/12/88	3
370	3070	476762.23	1382026.06	593.94	594.23	591.4		74.37	519.57	TOW	05/10/88	3
370	3070	476762.23	1382026.06	593.94	594.23	591.4		74.89	519.05	TOW	06/08/88	3
370	3070	476762.23	1382026.06	593.94	594.23	591.4		75.70	518.24	TOW	07/09/88	3
370	3070	476762.23	1382026.06	593.94	594.23	591.4		76.30	517.64	TOW	08/06/88	3
370	3070	476762.23	1382026.06	593.94	594.23	591.4		76.94	517.00	TOW	09/09/88	3
370	3070	476762.23	1382026.06	593.94	594.23	591.4		77.30	516.64	TOW	10/09/88	3
370	3070	476762.23	1382026.06	593.94	594.23	591.4		77.87	516.07	TOW	11/08/88	3
370	3070	476762.23	1382026.06	593.94	594.23	591.4		77.77	516.17	TOW	12/12/88	3
370	3070	476762.23	1382026.06	593.94	594.23	591.4		77.78	516.16	TOW	01/09/89	3
[illegible]	3070	476762.23	1382026.06	593.94	594.23	591.4		76.82	517.12	TOW	02/09/89	3
[illegible]	3070	476762.23	1382026.06	593.94	594.23	591.4		75.99	517.95	TOW	03/10/89	3
370	3070	476762.23	1382026.06	593.94	594.23	591.4		73.28	520.66	TOW	04/16/89	3
370	3070	476762.23	1382026.06	593.94	594.23	591.4		71.96	521.98	TOW	05/13/89	3
370	3070	476762.23	1382026.06	593.94	594.23	591.4		70.79	523.15	TOW	06/15/89	3
370	3070	476762.23	1382026.06	593.94	594.23	591.4		71.81	522.13	TOW	07/13/89	3
370	3070	476762.23	1382026.06	593.94	594.23	591.4		74.53	519.41	TOW	11/16/89	3
370	3070	476762.23	1382026.06	593.94	594.23	591.4		74.76	519.18	TOW	12/14/89	3
384	3084	481920.37	1378947.28	584.99	585.47		585.30	65.45	519.54	TOW	01/10/88	2
384	3084	481920.37	1378947.28	584.99	585.47		585.30	65.08	519.91	TOW	02/11/88	2
384	3084	481920.37	1378947.28	584.99	585.47		585.30	64.49	520.50	TOW	03/09/88	2
384	3084	481920.37	1378947.28	584.99	585.47		585.30	63.99	521.00	TOW	04/11/88	2
384	3084	481920.37	1378947.28	584.99	585.47		585.30	63.70	521.29	TOW	05/10/88	2
384	3084	481920.37	1378947.28	584.99	585.47		585.30	63.69	521.30	TOW	06/08/88	2
384	3084	481920.37	1378947.28	584.99	585.47		585.30	64.50	520.49	TOW	07/09/88	2
384	3084	481920.37	1378947.28	584.99	585.47		585.30	65.15	519.84	TOW	08/07/88	2
384	3084	481920.37	1378947.28	584.99	585.47		585.30	65.70	519.29	TOW	09/09/88	2
384	3084	481920.37	1378947.28	584.99	585.47		585.30	66.53	518.46	TOW	10/08/88	2
384	3084	481920.37	1378947.28	584.99	585.47		585.30	66.79	518.20	TOW	11/09/88	2
384	3084	481920.37	1378947.28	584.99	585.47		585.30	66.50	518.49	TOW	12/13/88	2
384	3084	481920.37	1378947.28	584.99	585.47		585.30	66.97	518.02	TOW	01/10/89	2
384	3084	481920.37	1378947.28	584.99	585.47		585.30	66.32	518.67	TOW	02/10/89	2
384	3084	481920.37	1378947.28	584.99	585.47		585.30	65.52	519.47	TOW	03/11/89	2
384	3084	481920.37	1378947.28	584.99	585.47		585.30	64.34	520.65	TOW	04/15/89	2

[illegible] = PRODUCTION AREA 2 = WASTE STOR. AREA 3 = ON-SITE 4 = OFF-SITE RI/FS 5 = OFF-SITE PRIVATE 6 = OFF-SITE S.O.W.C

WATER ELEVATION REPORT FOR 01/01/88 - 12/31/89

REPORT DATE : 02/07/90

OLD/ASSIGNED WELL ID	RIFS WELL ID	NORTH COORDINATE	EAST COORDINATE	TOP OF WELL (MSL)	TOP OF CASING (MSL)	GROUND LEVEL (MSL)	CONCRETE LEVEL (MSL)	READING	WATER ELEV. (MSL)	REF. POINT	DATE READ	TYPE OF WELL(*)
384	3084	481920.37	1378947.28	584.99	585.47		585.30	63.00	521.99	TOW	05/14/89	2
384	3084	481920.37	1378947.28	584.99	585.47		585.30	61.78	523.21	TOW	06/14/89	2
384	3084	481920.37	1378947.28	584.99	585.47		585.30	61.35	523.64	TOW	07/14/89	2
384	3084	481920.37	1378947.28	584.99	585.47		585.30	63.44	521.55	TOW	11/17/89	2
384	3084	481920.37	1378947.28	584.99	585.47		585.30	63.29	521.70	TOW	12/19/89	2
391	3091	477835.27	1384454.06	535.39	536.01	533.6	534.20	17.92	517.47	TOW	07/08/88	4
391	3091	477835.27	1384454.06	535.39	536.01	533.6	534.20	18.40	516.99	TOW	08/06/88	4
391	3091	477835.27	1384454.06	535.39	536.01	533.6	534.20	19.05	516.34	TOW	09/09/88	4
391	3091	477835.27	1384454.06	535.39	536.01	533.6	534.20	19.40	515.99	TOW	10/09/88	4
391	3091	477835.27	1384454.06	535.39	536.01	533.6	534.20	19.95	515.44	TOW	11/08/88	4
391	3091	477835.27	1384454.06	535.39	536.01	533.6	534.20	20.04	515.35	TOW	12/13/88	4
391	3091	477835.27	1384454.06	535.39	536.01	533.6	534.20	19.97	515.42	TOW	01/09/89	4
391	3091	477835.27	1384454.06	535.39	536.01	533.6	534.20	18.88	516.51	TOW	02/09/89	4
391	3091	477835.27	1384454.06	535.39	536.01	533.6	534.20	17.78	517.61	TOW	03/10/89	4
391	3091	477835.27	1384454.06	535.39	536.01	533.6	534.20	14.20	521.19	TOW	04/15/89	4
391	3091	477835.27	1384454.06	535.39	536.01	533.6	534.20	13.12	522.27	TOW	05/13/89	4
391	3091	477835.27	1384454.06	535.39	536.01	533.6	534.20	12.00	523.39	TOW	06/15/89	4
391	3091	477835.27	1384454.06	535.39	536.01	533.6	534.20	13.60	521.79	TOW	07/13/89	4
391	3091	477835.27	1384454.06	535.39	536.01	533.6	534.20	16.32	519.07	TOW	11/15/89	4
391	3091	477835.27	1384454.06	535.39	536.01	533.6	534.20	16.34	519.05	TOW	11/17/89	4
391	3091	477835.27	1384454.06	535.39	536.01	533.6	534.20	16.73	518.66	TOW	12/14/89	4
392	3092	476611.63	1384185.47	574.87	575.39		573.60	57.19	517.68	TOW	07/08/88	4
392	3092	476611.63	1384185.47	574.87	575.39		573.60	57.70	517.17	TOW	08/06/88	4
392	3092	476611.63	1384185.47	574.87	575.39		573.60	58.34	516.53	TOW	09/09/88	4
392	3092	476611.63	1384185.47	574.87	575.39		573.60	58.66	516.21	TOW	10/09/88	4
392	3092	476611.63	1384185.47	574.87	575.39		573.60	59.19	515.68	TOW	11/08/88	4
392	3092	476611.63	1384185.47	574.87	575.39		573.60	59.26	515.61	TOW	12/13/88	4
392	3092	476611.63	1384185.47	574.87	575.39		573.60	59.21	515.66	TOW	01/09/89	4
392	3092	476611.63	1384185.47	574.87	575.39		573.60	58.20	516.67	TOW	02/09/89	4
392	3092	476611.63	1384185.47	574.87	575.39		573.60	57.15	517.72	TOW	03/10/89	4
392	3092	476611.63	1384185.47	574.87	575.39		573.60	53.72	521.15	TOW	04/15/89	4
392	3092	476611.63	1384185.47	574.87	575.39		573.60	52.61	522.26	TOW	05/13/89	4
392	3092	476611.63	1384185.47	574.87	575.39		573.60	51.52	523.35	TOW	06/15/89	4
392	3092	476611.63	1384185.47	574.87	575.39		573.60	53.08	521.79	TOW	07/13/89	4
392	3092	476611.63	1384185.47	574.87	575.39		573.60	55.78	519.09	TOW	11/15/89	4
392	3092	476611.63	1384185.47	574.87	575.39		573.60	55.79	519.08	TOW	11/17/89	4
392	3092	476611.63	1384185.47	574.87	575.39		573.60	56.14	518.73	TOW	12/14/89	4
393	3093	475318.41	1381389.92	587.64	588.44		586.30	6.88	580.76	TOW	06/08/88	4
393	3093	475318.41	1381389.92	587.64	588.44		586.30	69.49	518.15	TOW	07/09/88	4
393	3093	475318.41	1381389.92	587.64	588.44		586.30	70.05	517.59	TOW	08/06/88	4
393	3093	475318.41	1381389.92	587.64	588.44		586.30	70.68	516.96	TOW	09/09/88	4
393	3093	475318.41	1381389.92	587.64	588.44		586.30	71.02	516.62	TOW	10/09/88	4
393	3093	475318.41	1381389.92	587.64	588.44		586.30	71.52	516.12	TOW	11/08/88	4
393	3093	475318.41	1381389.92	587.64	588.44		586.30	71.50	516.14	TOW	12/12/88	4
393	3093	475318.41	1381389.92	587.64	588.44		586.30	71.26	516.38	TOW	01/09/89	4
393	3093	475318.41	1381389.92	587.64	588.44		586.30	70.43	517.21	TOW	02/09/89	4

* 1 = PRODUCTION AREA 2 = WASTE STOR. AREA 3 = ON-SITE 4 = OFF-SITE RI/FS 5 = OFF-SITE PRIVATE 6 = OFF-SITE S.O.W.C

WATER ELEVATION REPORT FOR 01/01/88 - 12/31/89
REPORT DATE : 02/07/90

OLD/ASSIGNED WELL ID	RIFS WELL ID	NORTH COORDINATE	EAST COORDINATE	TOP OF WELL (MSL)	TOP OF CASING (MSL)	GROUND LEVEL (MSL)	CONCRETE LEVEL (MSL)	READING	WATER ELEV. (MSL)	REF. POINT	DATE READ	TYPE OF WELL(*)
393	3093	475318.41	1381389.92	587.64	588.44		586.30	69.49	518.15	TOW	03/10/89	4
393	3093	475318.41	1381389.92	587.64	588.44		586.30	67.12	520.52	TOW	04/16/89	4
393	3093	475318.41	1381389.92	587.64	588.44		586.30	66.05	521.59	TOW	05/13/89	4
393	3093	475318.41	1381389.92	587.64	588.44		586.30	65.05	522.59	TOW	06/15/89	4
393	3093	475318.41	1381389.92	587.64	588.44		586.30	66.10	521.54	TOW	07/13/89	4
393	3093	475318.41	1381389.92	587.64	588.44		586.30	N/A	N/A	N/A	11/17/89	4
393	3093	475318.41	1381389.92	587.64	588.44		586.30	68.82	518.82	TOW	12/14/89	4
394	3094	470838.53	1380714.26	521.31	521.88	519.7		16.09	505.22	TOW	07/09/88	4
394	3094	470838.53	1380714.26	521.31	521.88	519.7		16.15	505.16	TOW	08/06/88	4
394	3094	470838.53	1380714.26	521.31	521.88	519.7		16.67	504.64	TOW	09/09/88	4
394	3094	470838.53	1380714.26	521.31	521.88	519.7		N/A	N/A	N/A	10/09/88	4
394	3094	470838.53	1380714.26	521.31	521.88	519.7		17.37	503.94	TOW	11/08/88	4
394	3094	470838.53	1380714.26	521.31	521.88	519.7		17.01	504.30	TOW	12/12/88	4
394	3094	470838.53	1380714.26	521.31	521.88	519.7		14.43	506.88	TOW	01/09/89	4
394	3094	470838.53	1380714.26	521.31	521.88	519.7		14.62	506.69	TOW	02/09/89	4
394	3094	470838.53	1380714.26	521.31	521.88	519.7		12.93	508.38	TOW	03/10/89	4
394	3094	470838.53	1380714.26	521.31	521.88	519.7		11.57	509.74	TOW	04/16/89	4
394	3094	470838.53	1380714.26	521.31	521.88	519.7		11.58	509.73	TOW	05/13/89	4
394	3094	470838.53	1380714.26	521.31	521.88	519.7		12.10	509.21	TOW	06/15/89	4
394	3094	470838.53	1380714.26	521.31	521.88	519.7		13.01	508.30	TOW	07/13/89	4
394	3094	470838.53	1380714.26	521.31	521.88	519.7		15.23	506.08	TOW	11/15/89	4
394	3094	470838.53	1380714.26	521.31	521.88	519.7		15.34	505.97	TOW	12/14/89	4
395	3095	475049.38	1379557.06	535.39	535.92	533.9		17.13	518.26	TOW	08/06/88	4
395	3095	475049.38	1379557.06	535.39	535.92	533.9		17.65	517.74	TOW	09/10/88	4
395	3095	475049.38	1379557.06	535.39	535.92	533.9		18.05	517.34	TOW	10/09/88	4
395	3095	475049.38	1379557.06	535.39	535.92	533.9		18.44	516.95	TOW	11/08/88	4
395	3095	475049.38	1379557.06	535.39	535.92	533.9		18.60	516.79	TOW	12/12/88	4
395	3095	475049.38	1379557.06	535.39	535.92	533.9		17.16	518.23	TOW	01/09/89	4
395	3095	475049.38	1379557.06	535.39	535.92	533.9		17.11	518.28	TOW	02/09/89	4
395	3095	475049.38	1379557.06	535.39	535.92	533.9		15.58	519.81	TOW	03/10/89	4
395	3095	475049.38	1379557.06	535.39	535.92	533.9		14.06	521.33	TOW	04/16/89	4
395	3095	475049.38	1379557.06	535.39	535.92	533.9		13.40	521.99	TOW	05/13/89	4
395	3095	475049.38	1379557.06	535.39	535.92	533.9		13.15	522.24	TOW	06/15/89	4
395	3095	475049.38	1379557.06	535.39	535.92	533.9		13.90	521.49	TOW	07/13/89	4
395	3095	475049.38	1379557.06	535.39	535.92	533.9		15.72	519.67	TOW	11/15/89	4
395	3095	475049.38	1379557.06	535.39	535.92	533.9		16.07	519.32	TOW	12/14/89	4
396	3096	476541.50	1377206.26	580.69	581.36	579.1		60.80	519.89	TOW	09/10/88	4
396	3096	476541.50	1377206.26	580.69	581.36	579.1		60.84	519.85	TOW	10/09/88	4
396	3096	476541.50	1377206.26	580.69	581.36	579.1		61.40	519.29	TOW	11/08/88	4
396	3096	476541.50	1377206.26	580.69	581.36	579.1		61.38	519.31	TOW	12/12/88	4
396	3096	476541.50	1377206.26	580.69	581.36	579.1		61.09	519.60	TOW	01/09/89	4
396	3096	476541.50	1377206.26	580.69	581.36	579.1		60.58	520.11	TOW	02/09/89	4
396	3096	476541.50	1377206.26	580.69	581.36	579.1		59.67	521.02	TOW	03/10/89	4
396	3096	476541.50	1377206.26	580.69	581.36	579.1		58.34	522.35	TOW	04/16/89	4
396	3096	476541.50	1377206.26	580.69	581.36	579.1		57.65	523.04	TOW	05/13/89	4
396	3096	476541.50	1377206.26	580.69	581.36	579.1		57.27	523.42	TOW	06/15/89	4

1 = PRODUCTION AREA 2 = WASTE STOR. AREA 3 = ON-SITE 4 = OFF-SITE RI/FS 5 = OFF-SITE PRIVATE 6 = OFF-SITE S.O.W.C

WATER ELEVATION REPORT FOR 01/01/88 - 12/31/89
REPORT DATE : 02/07/90

OLD/ASSIGNED WELL ID	RIFS WELL ID	NORTH COORDINATE	EAST COORDINATE	TOP OF WELL (MSL)	TOP OF CASING (MSL)	GROUND LEVEL (MSL)	CONCRETE LEVEL (MSL)	READING	WATER ELEV. (MSL)	REF. POINT	DATE READ	TYPE OF WELL(*)
396	3096	476541.50	1377206.26	580.69	581.36	579.1		57.56	523.13	TOW	07/13/89	4
396	3096	476541.50	1377206.26	580.69	581.36	579.1		58.34	522.35	TOW	11/15/89	4
396	3096	476541.50	1377206.26	580.69	581.36	579.1		58.96	521.75	TOW	12/14/89	4
397	3097	480290.96	1386943.18	537.33	537.71		537.70	N/A	N/A	N/A	09/10/88	4
397	3097	480290.96	1386943.18	537.33	537.71		537.70	N/A	N/A	N/A	10/09/88	4
397	3097	480290.96	1386943.18	537.33	537.71		537.70	24.53	512.80	TOW	11/08/88	4
397	3097	480290.96	1386943.18	537.33	537.71		537.70	25.12	512.21	TOW	12/13/88	4
397	3097	480290.96	1386943.18	537.33	537.71		537.70	23.56	513.77	TOW	01/09/89	4
397	3097	480290.96	1386943.18	537.33	537.71		537.70	22.70	514.63	TOW	02/09/89	4
397	3097	480290.96	1386943.18	537.33	537.71		537.70	21.21	516.12	TOW	03/10/89	4
397	3097	480290.96	1386943.18	537.33	537.71		537.70	16.51	520.82	TOW	04/16/89	4
397	3097	480290.96	1386943.18	537.33	537.71		537.70	15.73	521.60	TOW	05/14/89	4
397	3097	480290.96	1386943.18	537.33	537.71		537.70	14.40	522.93	TOW	06/15/89	4
397	3097	480290.96	1386943.18	537.33	537.71		537.70	16.81	520.52	TOW	07/13/89	4
397	3097	480290.96	1386943.18	537.33	537.71		537.70	19.65	517.68	TOW	11/16/89	4
397	3097	480290.96	1386943.18	537.33	537.71		537.70	20.49	516.84	TOW	12/14/89	4
398	3098	483386.93	1386314.65	548.70	549.09	546.8		32.20	516.50	TOW	09/10/88	4
398	3098	483386.93	1386314.65	548.70	549.09	546.8		33.94	514.76	TOW	10/09/88	4
398	3098	483386.93	1386314.65	548.70	549.09	546.8		34.48	514.22	TOW	11/08/88	4
398	3098	483386.93	1386314.65	548.70	549.09	546.8		34.65	514.05	TOW	12/12/88	4
398	3098	483386.93	1386314.65	548.70	549.09	546.8		34.47	514.23	TOW	01/09/89	4
398	3098	483386.93	1386314.65	548.70	549.09	546.8		32.98	515.72	TOW	02/09/89	4
398	3098	483386.93	1386314.65	548.70	549.09	546.8		31.58	517.12	TOW	03/10/89	4
398	3098	483386.93	1386314.65	548.70	549.09	546.8		27.23	521.67	TOW	04/16/89	4
398	3098	483386.93	1386314.65	548.70	549.09	546.8		25.61	523.09	TOW	05/13/89	4
398	3098	483386.93	1386314.65	548.70	549.09	546.8		24.79	523.91	TOW	06/15/89	4
398	3098	483386.93	1386314.65	548.70	549.09	546.8		26.46	522.24	TOW	07/13/89	4
398	3098	483386.93	1386314.65	548.70	549.09	546.8		30.35	518.35	TOW	11/16/89	4
398	3098	483386.93	1386314.65	548.70	549.09	546.8		30.62	518.08	TOW	12/14/89	4
3106	3106	476094.40	1379589.66	540.83	541.36	539.1		22.05	518.78	TOW	02/09/89	3
3106	3106	476094.40	1379589.66	540.83	541.36	539.1		20.37	520.46	TOW	03/10/89	3
3106	3106	476094.40	1379589.66	540.83	541.36	539.1		18.53	522.30	TOW	04/16/89	3
3106	3106	476094.40	1379589.66	540.83	541.36	539.1		17.72	523.11	TOW	05/13/89	3
3106	3106	476094.40	1379589.66	540.83	541.36	539.1		17.37	523.46	TOW	06/15/89	3
3106	3106	476094.40	1379589.66	540.83	541.36	539.1		18.39	522.44	TOW	07/13/89	3
3106	3106	476094.40	1379589.66	540.83	541.36	539.1		20.49	520.34	TOW	11/15/89	3
3106	3106	476094.40	1379589.66	540.83	541.36	539.1		20.84	519.99	TOW	12/14/89	3
3107	3107	478558.59	1378532.93	570.27	570.82	568.5		48.21	522.06	TOW	03/10/89	3
3107	3107	478558.59	1378532.93	570.27	570.82	568.5		46.36	523.93	TOW	04/16/89	3
3107	3107	478558.59	1378532.93	570.27	570.82	568.5		45.46	524.81	TOW	05/13/89	3
3107	3107	478558.59	1378532.93	570.27	570.82	568.5		44.99	525.28	TOW	06/15/89	3
3107	3107	478558.59	1378532.93	570.27	570.82	568.5		46.44	523.83	TOW	07/13/89	3
3107	3107	478558.59	1378532.93	570.27	570.82	568.5		47.16	523.11	TOW	08/15/89	3
3107	3107	478558.59	1378532.93	570.27	570.82	568.5		47.80	522.47	TOW	11/16/89	3
3107	3107	478558.59	1378532.93	570.27	570.82	568.5		48.08	522.19	TOW	12/15/89	3
3108	3108	480056.37	1377920.72	551.92	552.35	550.2		26.75	525.17	TOW	04/16/89	3

* 1 = PRODUCTION AREA 2 = WASTE STOR. AREA 3 = ON-SITE 4 = OFF-SITE RI/FS 5 = OFF-SITE PRIVATE 6 = OFF-SITE S.O.W.C

WATER ELEVATION REPORT FOR 01/01/88 - 12/31/89

REPORT DATE : 02/07/90

OLD/ASSIGNED WELL ID	RIFS WELL ID	NORTH COORDINATE	EAST COORDINATE	TOP OF WELL (MSL)	TOP OF CASING (MSL)	GROUND LEVEL (MSL)	CONCRETE LEVEL (MSL)	READING	WATER ELEV. (MSL)	REF. POINT	DATE READ	TYPE OF WELL(*)
3108	3108	480056.37	1377920.72	551.92	552.35	550.2		26.45	525.67	TOW	05/14/89	3
3108	3108	480056.37	1377920.72	551.92	552.35	550.2		25.57	526.35	TOW	06/15/89	3
3108	3108	480056.37	1377920.72	551.92	552.35	550.2		27.22	524.70	TOW	07/13/89	3
3108	3108	480056.37	1377920.72	551.92	552.35	550.2		28.55	523.37	TOW	11/16/89	3
3108	3108	480056.37	1377920.72	551.92	552.35	550.2		28.72	523.20	TOW	12/14/89	3
3108	3108	480056.37	1377920.72	551.92	552.35	550.2		28.69	523.23	TOW	12/19/89	3
3125	3125	474344.53	1379479.82	529.46	530.09	527.3		10.98	518.48	TOW	12/14/89	4
3127	3127	470050.35	1380153.65	517.60	518.31	516.2		10.25	507.35	TOW	05/14/89	4
3127	3127	470050.35	1380153.65	517.60	518.31	516.2		11.20	506.40	TOW	06/15/89	4
3127	3127	470050.35	1380153.65	517.60	518.31	516.2		11.13	506.47	TOW	07/13/89	4
3127	3127	470050.35	1380153.65	517.60	518.31	516.2		14.09	503.51	TOW	11/15/89	4
3127	3127	470050.35	1380153.65	517.60	518.31	516.2		14.32	503.28	TOW	12/14/89	4
3128	3128	473541.84	1379798.33	530.76	530.99	529.0		14.90	515.86	TOW	11/15/89	4
3128	3128	473541.84	1379798.33	530.76	530.99	529.0		15.36	515.63	TOC	12/14/89	4
301	4001	481297.33	1378768.32	585.50	586.50		584.80	65.70	520.80	TOC	01/10/88	2
301	4001	481297.33	1378768.32	585.50	586.50		584.80	65.33	521.17	TOC	02/11/88	2
301	4001	481297.33	1378768.32	585.50	586.50		584.80	64.69	521.81	TOC	03/09/88	2
301	4001	481297.33	1378768.32	585.50	586.50		584.80	N/A	N/A	N/A	04/11/88	2
301	4001	481297.33	1378768.32	585.50	586.50		584.80	64.37	522.13	TOC	05/10/88	2
301	4001	481297.33	1378768.32	585.50	586.50		584.80	65.45	521.05	TOC	06/08/88	2
301	4001	481297.33	1378768.32	585.50	586.50		584.80	66.25	520.25	TOC	07/09/88	2
301	4001	481297.33	1378768.32	585.50	586.50		584.80	66.83	519.67	TOC	08/07/88	2
301	4001	481297.33	1378768.32	585.50	586.50		584.80	67.33	519.17	TOC	09/09/88	2
301	4001	481297.33	1378768.32	585.50	586.50		584.80	67.81	518.69	TOC	10/08/88	2
301	4001	481297.33	1378768.32	585.50	586.50		584.80	68.42	518.08	TOC	11/09/88	2
301	4001	481297.33	1378768.32	585.50	586.50		584.80	68.27	518.23	TOC	12/13/88	2
301	4001	481297.33	1378768.32	585.50	586.50		584.80	68.46	518.04	TOC	01/10/89	2
301	4001	481297.33	1378768.32	585.50	586.50		584.80	67.72	518.78	TOC	02/10/89	2
301	4001	481297.33	1378768.32	585.50	586.50		584.80	67.04	519.46	TOC	03/11/89	2
301	4001	481297.33	1378768.32	585.50	586.50		584.80	65.66	520.84	TOC	04/15/89	2
301	4001	481297.33	1378768.32	585.50	586.50		584.80	63.36	523.14	TOC	05/14/89	2
301	4001	481297.33	1378768.32	585.50	586.50		584.80	63.27	523.23	TOC	06/14/89	2
301	4001	481297.33	1378768.32	585.50	586.50		584.80	63.18	523.32	TOC	07/14/89	2
301	4001	481297.33	1378768.32	585.50	586.50		584.80	65.19	521.31	TOC	11/17/89	2
408	4008	480661.25	1379215.51	576.83	577.85		575.90	57.42	520.43	TOC	01/10/88	2
408	4008	480661.25	1379215.51	576.83	577.85		575.90	57.02	520.83	TOC	02/11/88	2
408	4008	480661.25	1379215.51	576.83	577.85		575.90	56.47	521.38	TOC	03/09/88	2
408	4008	480661.25	1379215.51	576.83	577.85		575.90	56.00	521.85	TOC	04/11/88	2
408	4008	480661.25	1379215.51	576.83	577.85		575.90	57.00	520.85	TOC	05/10/88	2
408	4008	480661.25	1379215.51	576.83	577.85		575.90	57.20	520.65	TOC	06/08/88	2
408	4008	480661.25	1379215.51	576.83	577.85		575.90	58.10	518.73	TOW	07/09/88	2
408	4008	480661.25	1379215.51	576.83	577.85		575.90	58.71	519.14	TOC	08/07/88	2
408	4008	480661.25	1379215.51	576.83	577.85		575.90	59.37	518.48	TOC	09/10/88	2
408	4008	480661.25	1379215.51	576.83	577.85		575.90	59.64	518.21	TOC	10/08/88	2
408	4008	480661.25	1379215.51	576.83	577.85		575.90	59.91	517.94	TOC	11/09/88	2
408	4008	480661.25	1379215.51	576.83	577.85		575.90	60.26	517.59	TOC	12/13/88	2

(*) 1 = PRODUCTION AREA 2 = WASTE STOR. AREA 3 = ON-SITE 4 = OFF-SITE RI/FS 5 = OFF-SITE PRIVATE 6 = OFF-SITE S.O.W.C

WATER ELEVATION REPORT FOR 01/01/88 - 12/31/89
REPORT DATE : 02/07/90

OLD/ASSIGNED WELL ID	RIFS WELL ID	NORTH COORDINATE	EAST COORDINATE	TOP OF WELL (MSL)	TOP OF CASING (MSL)	GROUND LEVEL (MSL)	CONCRETE LEVEL (MSL)	READING	WATER ELEV. (MSL)	REF. POINT	DATE READ	TYPE OF WELL(*)
408	4008	480661.25	1379215.51	576.83	577.85		575.90	59.97	517.88	TOC	01/10/89	2
408	4008	480661.25	1379215.51	576.83	577.85		575.90	59.29	518.56	TOC	02/10/89	2
408	4008	480661.25	1379215.51	576.83	577.85		575.90	58.38	519.47	TOC	03/11/89	2
408	4008	480661.25	1379215.51	576.83	577.85		575.90	57.12	520.73	TOC	04/15/89	2
408	4008	480661.25	1379215.51	576.83	577.85		575.90	55.57	522.28	TOC	05/14/89	2
408	4008	480661.25	1379215.51	576.83	577.85		575.90	54.70	523.15	TOC	06/14/89	2
408	4008	480661.25	1379215.51	576.83	577.85		575.90	54.86	522.99	TOC	07/14/89	2
408	4008	480661.25	1379215.51	576.83	577.85		575.90	57.04	520.81	TOC	11/17/89	2
408	4008	480661.25	1379215.51	576.83	577.85		575.90	56.72	521.13	TOC	12/19/89	2
4010	4010	481455.45	1379699.16	583.97	584.53	582.2		N/A	N/A	N/A	01/10/89	2
4010	4010	481455.45	1379699.16	583.97	584.53	582.2		N/A	N/A	N/A	02/10/89	2
4010	4010	481455.45	1379699.16	583.97	584.53	582.2		64.98	518.99	TOW	03/11/89	2
4010	4010	481455.45	1379699.16	583.97	584.53	582.2		N/A	N/A	N/A	04/15/89	2
4010	4010	481455.45	1379699.16	583.97	584.53	582.2		62.10	521.87	TOW	05/14/89	2
4010	4010	481455.45	1379699.16	583.97	584.53	582.2		60.65	523.32	TOW	06/14/89	2
4010	4010	481455.45	1379699.16	583.97	584.53	582.2		60.02	523.95	TOW	07/14/89	2
4010	4010	481455.45	1379699.16	583.97	584.53	582.2		63.11	520.86	TOW	11/17/89	2
4013	4013	481659.30	1382016.82	590.22	590.43	588.3		N/A	N/A	N/A	01/10/89	1
4013	4013	481659.30	1382016.82	590.22	590.43	588.3		73.69	516.53	TOW	02/10/89	1
4013	4013	481659.30	1382016.82	590.22	590.43	588.3		72.77	517.45	TOW	03/11/89	1
4013	4013	481659.30	1382016.82	590.22	590.43	588.3		70.61	519.61	TOW	04/15/89	1
013	4013	481659.30	1382016.82	590.22	590.43	588.3		68.68	521.54	TOW	05/14/89	1
4013	4013	481659.30	1382016.82	590.22	590.43	588.3		67.20	523.02	TOW	06/14/89	1
4013	4013	481659.30	1382016.82	590.22	590.43	588.3		67.65	522.57	TOW	07/14/89	1
4013	4013	481659.30	1382016.82	590.22	590.43	588.3		70.53	519.69	TOW	11/17/89	1
4013	4013	481659.30	1382016.82	590.22	590.43	588.3		70.91	519.52	TOC	12/18/89	1
4014	4014	476786.78	1379582.56	535.43	535.88	533.4		17.95	517.48	TOW	12/12/88	3
4014	4014	476786.78	1379582.56	535.43	535.88	533.4		16.59	518.84	TOW	01/09/89	3
4014	4014	476786.78	1379582.56	535.43	535.88	533.4		16.40	519.03	TOW	02/09/89	3
4014	4014	476786.78	1379582.56	535.43	535.88	533.4		14.62	520.81	TOW	03/10/89	3
4014	4014	476786.78	1379582.56	535.43	535.88	533.4		12.73	522.70	TOW	04/16/89	3
4014	4014	476786.78	1379582.56	535.43	535.88	533.4		11.75	523.68	TOW	05/13/89	3
4014	4014	476786.78	1379582.56	535.43	535.88	533.4		11.31	524.12	TOW	06/15/89	3
4014	4014	476786.78	1379582.56	535.43	535.88	533.4		12.50	522.93	TOW	07/13/89	3
4014	4014	476786.78	1379582.56	535.43	535.88	533.4		13.46	521.97	TOW	08/15/89	3
4014	4014	476786.78	1379582.56	535.43	535.88	533.4		14.28	521.15	TOW	11/17/89	3
4014	4014	476786.78	1379582.56	535.43	535.88	533.4		15.19	520.24	TOW	12/15/89	3
415	4015	475864.90	1380046.70	579.58		578.9		N/A	N/A	N/A	05/10/88	3
415	4015	475864.90	1380046.70	579.58		578.9		N/A	N/A	N/A	06/08/88	3
415	4015	475864.90	1380046.70	579.58		578.9		N/A	N/A	N/A	07/09/88	3
415	4015	475864.90	1380046.70	579.58		578.9		N/A	N/A	N/A	09/09/88	3
415	4015	475864.90	1380046.70	579.58		578.9		N/A	N/A	N/A	11/08/88	3
415	4015	475864.90	1380046.70	579.58		578.9		N/A	N/A	N/A	12/12/88	3
415	4015	475864.90	1380046.70	579.58		578.9		N/A	N/A	N/A	01/09/89	3
415	4015	475864.90	1380046.70	579.58		578.9		N/A	N/A	N/A	02/09/89	3
016	4016	477618.74	1379138.31	541.70	542.25	539.7		N/A	N/A	N/A	01/09/89	3

1 = PRODUCTION AREA 2 = WASTE STOR. AREA 3 = ON-SITE 4 = OFF-SITE RI/FS 5 = OFF-SITE PRIVATE 6 = OFF-SITE S.O.W.C

WATER ELEVATION REPORT FOR 01/01/88 - 12/31/89

REPORT DATE : 02/07/90

OLD/ASSIGNED WELL ID	RIFS WELL ID	NORTH COORDINATE	EAST COORDINATE	TOP OF WELL (MSL)	TOP OF CASING (MSL)	GROUND LEVEL (MSL)	CONCRETE LEVEL (MSL)	READING	WATER ELEV. (MSL)	REF. POINT	DATE READ	TYPE OF WELL(*)
4016	4016	477618.74	1379138.31	541.70	542.25	539.7		22.57	519.13	TOW	02/09/89	3
4016	4016	477618.74	1379138.31	541.70	542.25	539.7		21.25	520.45	TOW	03/10/89	3
4016	4016	477618.74	1379138.31	541.70	542.25	539.7		19.33	522.37	TOW	04/16/89	3
4016	4016	477618.74	1379138.31	541.70	542.25	539.7		18.28	523.42	TOW	05/13/89	3
4016	4016	477618.74	1379138.31	541.70	542.25	539.7		17.66	524.04	TOW	06/15/89	3
4016	4016	477618.74	1379138.31	541.70	542.25	539.7		18.52	523.18	TOW	07/13/89	3
4016	4016	477618.74	1379138.31	541.70	542.25	539.7		19.32	522.38	TOW	08/15/89	3
4016	4016	477618.74	1379138.31	541.70	542.25	539.7		20.43	521.27	TOW	11/17/89	3
4016	4016	477618.74	1379138.31	541.70	542.25	539.7		21.03	520.67	TOW	12/15/89	3
4064	4064	480730.23	1382193.62	589.93	590.52	588.3		73.80	516.13	TOW	12/12/88	3
4064	4064	480730.23	1382193.62	589.93	590.52	588.3		73.99	515.94	TOW	01/09/89	3
4064	4064	480730.23	1382193.62	589.93	590.52	588.3		73.20	516.73	TOW	02/09/89	3
4064	4064	480730.23	1382193.62	589.93	590.52	588.3		72.39	517.54	TOW	03/10/89	3
4064	4064	480730.23	1382193.62	589.93	590.52	588.3		69.92	520.01	TOW	04/16/89	3
4064	4064	480730.23	1382193.62	589.93	590.52	588.3		68.05	521.88	TOW	05/14/89	3
4064	4064	480730.23	1382193.62	589.93	590.52	588.3		66.55	523.38	TOW	06/15/89	3
4064	4064	480730.23	1382193.62	589.93	590.52	588.3		67.11	522.82	TOW	07/13/89	3
4064	4064	480730.23	1382193.62	589.93	590.52	588.3		70.05	519.88	TOW	11/17/89	3
4064	4064	480730.23	1382193.62	589.93	590.52	588.3		70.55	519.38	TOW	12/20/89	3
4067	4067	479772.61	1382994.40	595.09	595.68	593.3		N/A	N/A	N/A	01/09/89	3
4067	4067	479772.61	1382994.40	595.09	595.68	593.3		78.47	516.62	TOW	02/09/89	3
4067	4067	479772.61	1382994.40	595.09	595.68	593.3		77.64	517.45	TOW	03/10/89	3
4067	4067	479772.61	1382994.40	595.09	595.68	593.3		74.62	520.47	TOW	04/16/89	3
4067	4067	479772.61	1382994.40	595.09	595.68	593.3		73.03	522.06	TOW	05/14/89	3
4067	4067	479772.61	1382994.40	595.09	595.68	593.3		71.65	523.44	TOW	06/15/89	3
4067	4067	479772.61	1382994.40	595.09	595.68	593.3		72.54	522.55	TOW	07/13/89	3
4067	4067	479772.61	1382994.40	595.09	595.68	593.3		75.53	519.56	TOW	11/16/89	3
4067	4067	479772.61	1382994.40	595.09	595.68	593.3		75.87	519.22	TOW	12/14/89	3
491	4091	477843.69	1384459.58	535.31	535.54	533.4	533.90	17.86	517.45	TOW	07/08/88	4
491	4091	477843.69	1384459.58	535.31	535.54	533.4	533.90	18.35	516.96	TOW	08/06/88	4
491	4091	477843.69	1384459.58	535.31	535.54	533.4	533.90	19.02	516.29	TOW	09/09/88	4
491	4091	477843.69	1384459.58	535.31	535.54	533.4	533.90	19.35	515.96	TOW	10/09/88	4
491	4091	477843.69	1384459.58	535.31	535.54	533.4	533.90	19.90	515.41	TOW	11/08/88	4
491	4091	477843.69	1384459.58	535.31	535.54	533.4	533.90	20.02	515.29	TOW	12/13/88	4
491	4091	477843.69	1384459.58	535.31	535.54	533.4	533.90	19.92	515.39	TOW	01/09/89	4
491	4091	477843.69	1384459.58	535.31	535.54	533.4	533.90	18.83	516.48	TOW	02/09/89	4
491	4091	477843.69	1384459.58	535.31	535.54	533.4	533.90	17.74	517.57	TOW	03/10/89	4
491	4091	477843.69	1384459.58	535.31	535.54	533.4	533.90	14.14	521.17	TOW	04/15/89	4
491	4091	477843.69	1384459.58	535.31	535.54	533.4	533.90	13.05	522.26	TOW	05/13/89	4
491	4091	477843.69	1384459.58	535.31	535.54	533.4	533.90	11.99	523.32	TOW	06/15/89	4
491	4091	477843.69	1384459.58	535.31	535.54	533.4	533.90	13.52	521.79	TOW	07/13/89	4
491	4091	477843.69	1384459.58	535.31	535.54	533.4	533.90	16.26	519.05	TOW	11/15/89	4
491	4091	477843.69	1384459.58	535.31	535.54	533.4	533.90	16.29	519.02	TOW	11/17/89	4
491	4091	477843.69	1384459.58	535.31	535.54	533.4	533.90	16.78	518.53	TOW	12/14/89	4
496	4096	476552.30	1377207.31	581.25	581.61	579.2		61.05	520.20	TOW	09/10/88	4
496	4096	476552.30	1377207.31	581.25	581.61	579.2		61.24	520.01	TOW	10/09/88	4

= PRODUCTION AREA 2 = WASTE STOR. AREA 3 = ON-SITE 4 = OFF-SITE RI/FS 5 = OFF-SITE PRIVATE 6 = OFF-SITE S.O.W.C

WATER ELEVATION REPORT FOR 01/01/88 - 12/31/89

REPORT DATE : 02/07/90

OLD/ASSIGNED WELL ID	RIFS WELL ID	NORTH COORDINATE	EAST COORDINATE	TOP OF WELL (MSL)	TOP OF CASING (MSL)	GROUND LEVEL (MSL)	CONCRETE LEVEL (MSL)	READING	WATER ELEV. (MSL)	REF. POINT	DATE READ	TYPE OF WELL(*)
496	4096	476552.30	1377207.31	581.25	581.61	579.2		61.81	519.44	TOW	11/08/88	4
496	4096	476552.30	1377207.31	581.25	581.61	579.2		61.77	519.48	TOW	12/12/88	4
496	4096	476552.30	1377207.31	581.25	581.61	579.2		61.48	519.77	TOW	01/09/89	4
496	4096	476552.30	1377207.31	581.25	581.61	579.2		61.00	520.25	TOW	02/09/89	4
496	4096	476552.30	1377207.31	581.25	581.61	579.2		60.08	521.17	TOW	03/10/89	4
496	4096	476552.30	1377207.31	581.25	581.61	579.2		58.76	522.49	TOW	04/16/89	4
496	4096	476552.30	1377207.31	581.25	581.61	579.2		58.04	523.21	TOW	05/13/89	4
496	4096	476552.30	1377207.31	581.25	581.61	579.2		57.62	523.63	TOW	06/15/89	4
496	4096	476552.30	1377207.31	581.25	581.61	579.2		57.90	523.35	TOW	07/13/89	4
496	4096	476552.30	1377207.31	581.25	581.61	579.2		58.74	522.51	TOW	11/15/89	4
496	4096	476552.30	1377207.31	581.25	581.61	579.2		59.33	521.92	TOW	12/14/89	4
497	4097	480297.99	1386949.96	536.95	537.54		537.50	N/A	N/A	N/A	09/10/88	4
497	4097	480297.99	1386949.96	536.95	537.54		537.50	N/A	N/A	N/A	10/09/88	4
497	4097	480297.99	1386949.96	536.95	537.54		537.50	24.22	512.73	TOW	11/08/88	4
497	4097	480297.99	1386949.96	536.95	537.54		537.50	24.81	512.14	TOW	12/13/88	4
497	4097	480297.99	1386949.96	536.95	537.54		537.50	23.21	513.74	TOW	01/09/89	4
497	4097	480297.99	1386949.96	536.95	537.54		537.50	22.41	514.54	TOW	02/09/89	4
497	4097	480297.99	1386949.96	536.95	537.54		537.50	21.17	515.78	TOW	03/10/89	4
497	4097	480297.99	1386949.96	536.95	537.54		537.50	16.22	520.73	TOW	04/16/89	4
497	4097	480297.99	1386949.96	536.95	537.54		537.50	15.70	521.25	TOW	05/14/89	4
[illegible]	4097	480297.99	1386949.96	536.95	537.54		537.50	14.30	522.65	TOW	06/15/89	4
[illegible]	4097	480297.99	1386949.96	536.95	537.54		537.50	16.52	520.43	TOW	07/13/89	4
497	4097	480297.99	1386949.96	536.95	537.54		537.50	19.36	517.59	TOW	11/16/89	4
497	4097	480297.99	1386949.96	536.95	537.54		537.50	20.22	516.73	TOW	12/14/89	4

* 1 = PRODUCTION AREA 2 = WASTE STOR. AREA 3 = ON-SITE 4 = OFF-SITE RI/FS 5 = OFF-SITE PRIVATE 6 = OFF-SITE S.O.W.C