U-007-304 .16

5706

REMEDIAL INVESTIGATION REPORT FOR OPERABLE UNIT 5 REFERENCE APPENDICES VOLUME 5 OF 12 APPENDIX K DRAFT JUNE 1994

06/23/94

DOE-FN
556
REPORT

EPA

REMEDIAL INVESTIGATION REPORT FOR OPERABLE UNIT 5

FERNALD ENVIRONMENTAL MANAGEMENT PROJECT
FERNALD, OHIO

REMEDIAL INVESTIGATION AND FEASIBILITY STUDY

REFERENCE APPENDICES

VOLUME 5 OF 12

APPENDIX K

JUNE 1994

U.S. DEPARTMENT OF ENERGY
FERNALD FIELD OFFICE

DRAFT

GROUNDWATER ELEVATIONS

WELL	DATE	REF	READ	ELEV
1004	03/09/88	TOW	31.36	549.73
1004	04/11/88	TOW	31.54	549.55
1004	05/10/88	TOW	DRY	
1004	06/08/88	TOW	31.70	549.39
1004	07/09/88	TOW	31.78	549.31
1004	08/07/88	TOW	31.82	549.27
1004	09/09/88	TOW	31.90	549.19
1004	10/08/88	TOW	31.95	549.14
1004	11/09/88	TOW	31.98	549.11
1004	12/13/88	TOW	DRY	
1004	01/10/89	TOW	DRY	
1004	02/10/89	TOW	DRY	
1004	03/11/89	TOW	DRY	
1004	04/15/89	TOW	DRY	
1004	05/14/89	TOW	DRY	
1004	06/14/89	TOW	DRY	
1004	07/14/89	TOW	DRY	
1004	08/16/89	TOW	DRY	
1004	09/12/89	TOW	DRY	
1004	10/11/89	TOW	DRY	
1004	11/17/89	TOW	DRY	
1004	12/19/89	TOW	DRY	
1004	01/22/90	TOW	DRY	
1004	02/16/90	TOW	DRY	
1004	04/04/90	TOW	DRY	
1004	04/24/90	TOW	DRY	
1004	05/19/90	TOW	DRY	
1004	06/21/90	TOW	DRY	
1004	07/24/90	TOW	DRY	
1004	07/24/90	TPC	31.67	549.95
1004	08/14/90	TOW	32.86	548.23
1004	09/24/90	TOW	32.87	548.22
1004	10/24/90	TOW	DRY	
1004	11/17/90	TOW	32.90	548.19
1004	12/13/90	TOW	DRY	
1004	01/19/91	TOW	DRY	
1004	02/21/91	TOW	DRY	
1004	06/05/91	TOW	32.85	548.24
1004	07/28/91	TOW	DRY	
1004	10/05/91	TOW	DRY	
1004	11/03/91	TOW	DRY	
1004	12/15/91	TOW	DRY	
1004	01/04/92	TOW	32.43	548.66
1004	02/09/92	TOW	DRY	
1004	03/17/92	TOW	32.86	548.23
1004	04/06/92	TOW	32.79	548.30
1004	05/14/92	TOW	32.81	548.28
1004	06/04/92	TOW	32.83	548.26
1004	07/21/92	TOW	DRY	
1004	08/17/92	TOW	32.80	548.29
1004	09/21/92	TOW	32.82	548.27
1004	10/19/92	TOW	32.80	548.29
1004	11/18/92	TOW	32.80	548.29
1004	12/14/92	TOW	32.80	548.29
1004	01/20/93	TOW	35.52	545.57
1004	02/22/93	TOW	31.03	550.06
1004	03/24/93	TOW	30.53	550.56
1004	04/19/93	TOW	30.54	550.55

READ = DEPTH TO WATER (IA = INACCESSIBLE)
REF = REFERENCE POINT (TOW = TOP OF WELL, TPC = TOP OF PROTECTIVE CASING
ELEV = GROUNDWATER ELEVATION IN FEET ABOVE MEAN SEA LEVEL

200002

520 6

000003

5706

GROUNDWATER ELEVATIONS

WELL	DATE	REF	READ	ELEV	WELL	DATE	REF	READ	ELEV
1004	05/17/93	TOW	30.62	550.47	1008	05/19/90	TOW	IA	
1004	06/22/93	TOW	31.91	549.18	1008	06/21/90	TOW	7.65	571.40
1004	07/20/93	TOW	31.92	549.17	1008	07/24/90	TOW	7.58	571.47
1004	08/16/93	TOW	31.93	549.16	1008	08/14/90	TOW	7.67	571.38
1008	04/11/88	TOW	6.76	572.29	1008	09/24/90	TOW	9.87	569.18
1008	05/10/88	TOW	8.74	570.31	1008	10/23/90	TOW	5.55	573.50
1008	06/08/88	TOW	9.15	569.90	1008	11/17/90	TOW	IA	
1008	07/09/88	TOW	10.21	568.84	1008	12/13/90	TOW	7.23	571.82
1008	08/07/88	TOW	8.97	570.08	1008	01/19/91	TOW	6.54	572.51
1008	09/10/88	TOW	8.66	570.39	1008	06/04/91	TOW	8.09	570.96
1008	10/08/88	TOW	9.46	569.59	1008	08/29/91	TOW	8.84	570.21
1008	11/09/88	TOW	8.51	570.54	1008	09/19/91	TOW	8.82	570.23
1008	12/13/88	TOW	8.50	570.55	1008	10/05/91	TOW	9.36	569.69
1008	01/10/89	TOW	6.06	572.99	1008	11/02/91	TOW	9.56	569.49
1008	02/10/89	TOW	7.42	571.63	1008	12/14/91	TOW	7.65	571.40
1008	03/11/89	TOW	5.58	573.47	1008	01/05/92	TOW	5.82	573.23
1008	04/15/89	TOW	6.79	572.26	1008	02/18/92	TOW	7.02	572.03
1008	05/14/89	TOW	6.56	572.49	1008	03/16/92	TOW	7.46	571.59
1008	06/14/89	TOW	7.11	571.94	1008	04/02/92	TOW	6.63	572.42
1008	07/14/89	TOW	7.18	571.87	1008	05/12/92	TOW	7.59	571.46
1008	08/16/89	TOW	9.66	569.39	1008	06/08/92	TOW	7.27	571.78
1008	09/12/89	TOW	8.33	570.72	1008	07/20/92	TOW	6.28	572.77
1008	10/11/89	TOW	8.21	570.84	1008	08/17/92	TOW	7.40	571.65
1008	11/17/89	TOW	7.07	571.98	1008	09/22/92	TOW	7.40	571.65
1008	12/19/89	TOW	8.13	570.92	1008	10/19/92	TOW	7.21	571.84
1008	01/22/90	TOW	5.67	573.38	1008	11/17/92	TPC	6.68	572.85
1008	02/16/90	TOW	4.98	574.07	1008	12/14/92	TPC	7.38	572.15
1008	04/03/90	TOW	6.90	572.15	1008	01/19/93	TPC	6.95	572.58
1008	04/24/90	TOW	7.65	571.40	1008	02/23/93	TPC	8.70	570.83

READ = DEPTH TO WATER (IA = INACCESSIBLE)
REF = REFERENCE POINT (TOW = TOP OF WELL, TPC = TOP OF PROTECTIVE CASING
ELEV = GROUNDWATER ELEVATION IN FEET ABOVE MEAN SEA LEVEL

GROUNDWATER ELEVATIONS

WELL	DATE	REF	READ	ELEV
1008	03/23/93	TPC	6.51	573.02
1008	04/19/93	TPC	6.10	573.43
1008	05/17/93	TPC	7.40	572.13
1008	06/21/93	TPC	7.97	571.56
1008	07/19/93	TPC	8.87	570.66
1008	08/16/93	TPC	9.93	569.60
1008	09/20/93	TPC	10.24	569.29
1008	10/13/93	TPC	10.04	569.49
1009	01/09/88	TOW	11.57	546.63
1009	02/10/88	TOW	11.71	546.49
1009	03/09/88	TOW	DRY	
1009	04/11/88	TOW	DRY	
1009	05/10/88	TOW	DRY	
1009	06/08/88	TOW	DRY	
1009	07/08/88	TOW	DRY	
1009	08/06/88	TOW	DRY	
1009	09/09/88	TOW	DRY	
1009	10/09/88	TOW	DRY	
1009	11/08/88	TOW	DRY	
1009	12/12/88	TOW	DRY	
1009	01/09/89	TOW	DRY	
1009	02/09/89	TOW	DRY	
1009	03/10/89	TOW	DRY	
1009	04/16/89	TOW	DRY	
1009	05/13/89	TOW	DRY	
1009	06/15/89	TOW	DRY	
1009	07/13/89	TOW	DRY	
1009	08/15/89	TOW	DRY	
1009	09/11/89	TOW	DRY	
1009	10/11/89	TOW	DRY	
1009	11/16/89	TOW	DRY	
1009	12/15/89	TOW	DRY	
1009	01/21/90	TOW	DRY	
1009	02/14/90	TOW	DRY	
1009	04/02/90	TOW	DRY	
1009	04/21/90	TOW	DRY	
1009	05/18/90	TOW	DRY	
1009	06/18/90	TOW	DRY	
1009	07/17/90	TOW	DRY	
1009	08/08/90	TOW	DRY	
1009	09/18/90	TOW	DRY	
1009	10/19/90	TOW	DRY	
1009	11/15/90	TOW	DRY	
1009	12/07/90	TOW	DRY	
1009	01/16/91	TOW	DRY	
1009	02/26/91	TOW	DRY	
1009	03/19/91	TOW	DRY	
1009	05/31/91	TOW	DRY	
1009	07/25/91	TOW	DRY	
1009	08/22/91	TOW	DRY	
1009	09/05/91	TOW	DRY	
1009	10/15/91	TOW	DRY	
1009	02/03/92	TOW	DRY	
1009	03/02/92	TOW	DRY	
1009	07/20/92	TOW	DRY	
1009	10/19/92	TOW	DRY	
1009	01/19/93	TOW	DRY	
1009	02/22/93	TOW	DRY	

000004

READ = DEPTH TO WATER (IA = INACCESSIBLE)
REF = REFERENCE POINT (TOW = TOP OF WELL, TPC = TOP OF PROTECTIVE CASING
ELEV = GROUNDWATER ELEVATION IN FEET ABOVE MEAN SEA LEVEL

5706

C00005

5706

GROUNDWATER ELEVATIONS

WELL	DATE	REF	READ	ELEV	WELL	DATE	REF	READ	ELEV
1009	03/24/93	TOW	DRY		1010	05/19/90	TOW	6.25	577.87
1009	04/19/93	TOW	DRY		1010	06/21/90	TOW	7.69	576.43
1009	09/21/93	TOW	DRY		1010	07/24/90	TOW	7.32	576.80
1009	10/13/93	TOW	DRY		1010	08/14/90	TOW	8.79	575.33
1010	04/11/88	TOW	6.16	577.96	1010	09/24/90	TOW	7.05	577.07
1010	05/10/88	TOW	8.50	575.62	1010	10/23/90	TOW	6.25	577.87
1010	06/08/88	TOW	9.43	574.69	1010	11/17/90	TOW	7.61	576.51
1010	07/09/88	TOW	10.00	574.12	1010	12/13/90	TOW	7.10	577.02
1010	08/07/88	TOW	9.60	574.52	1010	01/19/91	TOW	6.21	577.91
1010	09/10/88	TOW	9.55	574.57	1010	02/22/91	TOW	6.22	577.90
1010	10/08/88	TOW	9.98	574.14	1010	06/04/91	TOW	8.12	576.00
1010	11/09/88	TOW	8.66	575.46	1010	07/30/91	TOW	9.27	574.85
1010	12/13/88	TOW	8.45	575.67	1010	08/29/91	TOW	8.80	575.32
1010	01/10/89	TOW	6.38	577.74	1010	09/20/91	TOW	9.00	575.12
1010	02/10/89	TOW	7.69	576.43	1010	10/06/91	TOW	9.39	574.73
1010	03/11/89	TOW	5.80	578.32	1010	11/02/91	TOW	9.68	574.44
1010	04/15/89	TOW	IA		1010	12/14/91	TOW	7.15	576.97
1010	05/14/89	TOW	6.78	577.34	1010	01/04/92	TOW	6.17	577.95
1010	06/14/89	TOW	6.80	577.32	1010	02/18/92	TOW	6.50	577.62
1010	07/14/89	TOW	8.40	575.72	1010	03/16/92	TOW	7.36	576.76
1010	08/16/89	TOW	9.27	574.85	1010	04/02/92	TOW	6.36	577.76
1010	09/12/89	TOW	IA		1010	05/12/92	TOW	8.14	575.98
1010	10/11/89	TOW	10.61	573.51	1010	06/08/92	TOW	6.95	577.17
1010	11/17/89	TOW	10.81	573.31	1010	07/20/92	TOW	6.77	577.35
1010	12/19/89	TOW	8.79	575.33	1010	08/17/92	TOW	8.00	576.12
1010	01/22/90	TOW	6.58	577.54	1010	09/21/92	TOW	8.60	575.52
1010	02/16/90	TOW	6.01	578.11	1010	10/19/92	TOW	7.24	576.88
1010	04/04/90	TOW	6.71	577.41	1010	11/17/92	TOW	6.76	577.36
1010	04/24/90	TOW	6.98	577.14	1010	12/14/92	TOW	6.88	577.24

READ = DEPTH TO WATER (IA = INACCESSIBLE)
REF = REFERENCE POINT (TOW = TOP OF WELL, TPC = TOP OF PROTECTIVE CASING
ELEV = GROUNDWATER ELEVATION IN FEET ABOVE MEAN SEA LEVEL

GROUNDWATER ELEVATIONS

WELL	DATE	REF	READ	ELEV	WELL	DATE	REF	READ	ELEV
1010	01/19/93	TOW	6.90	577.22	1011	11/09/88	TOW	31.06	552.74
1010	02/23/93	TOW	9.10	575.02	1011	12/12/88	TOW	28.00	555.80
1010	03/23/93	TOW	5.88	578.24	1011	12/13/88	TOW	27.99	555.81
1010	04/19/93	TOW	6.06	578.06	1011	01/09/89	TOW	26.76	557.04
1010	05/17/93	TOW	6.79	577.33	1011	01/10/89	TOW	26.58	557.22
1010	06/21/93	TOW	7.81	576.31	1011	02/09/89	TOW	26.55	557.25
1010	07/19/93	TOW	8.65	575.47	1011	02/10/89	TOW	26.47	557.33
1010	08/16/93	TOW	9.24	574.88	1011	03/10/89	TOW	25.43	558.37
1010	09/20/93	TOW	9.38	574.74	1011	03/11/89	TOW	25.17	558.63
1010	10/13/93	TOW	9.28	574.84	1011	04/15/89	TOW	25.53	558.27
1011	01/09/88	TOW	27.79	556.01	1011	05/13/89	TOW	DRY	
1011	02/10/88	TOW	26.26	557.54	1011	06/15/89	TOW	26.78	557.02
1011	02/11/88	TOW	26.21	557.59	1011	07/14/89	TOW	27.75	556.05
1011	03/09/88	TOW	25.33	558.47	1011	08/15/89	TOW	28.34	555.46
1011	03/09/88	TOW	25.44	558.36	1011	08/17/89	TOW	28.38	555.42
1011	04/11/88	TOW	25.57	558.23	1011	09/11/89	TOW	28.38	555.42
1011	04/11/88	TOW	25.50	558.30	1011	10/11/89	TOW	29.86	553.94
1011	05/10/88	TOW	26.95	556.85	1011	11/16/89	TOW	27.52	556.28
1011	05/10/88	TOW	26.96	556.84	1011	12/15/89	TOW	27.57	556.23
1011	06/08/88	TOW	27.74	556.06	1011	01/21/90	TOW	26.89	556.91
1011	06/09/88	TOW	27.78	556.02	1011	02/14/90	TOW	25.95	557.85
1011	07/08/88	TOW	28.32	555.48	1011	04/02/90	TOW	26.38	557.42
1011	07/09/88	TOW	28.30	555.50	1011	04/21/90	TOW	26.46	557.34
1011	08/06/88	TOW	28.68	555.12	1011	05/18/90	TOW	25.00	558.80
1011	08/06/88	TOW	28.65	555.15	1011	06/18/90	TOW	26.86	556.94
1011	09/10/88	TOW	29.10	554.70	1011	07/18/90	TOW	27.27	556.53
1011	10/08/88	TOW	29.72	554.08	1011	09/18/90	TOW	28.07	555.73
1011	10/09/88	TOW	29.55	554.25	1011	09/26/90	TOW	27.07	556.73
1011	11/08/88	TOW	31.13	552.67	1011	10/18/90	TOW	29.01	554.79

READ = DEPTH TO WATER (IA = INACCESSIBLE)
REF = REFERENCE POINT (TOW = TOP OF WELL, TPC = TOP OF PROTECTIVE CASING
ELEV = GROUNDWATER ELEVATION IN FEET ABOVE MEAN SEA LEVEL

900006

5706

000007

5706

GROUNDWATER ELEVATIONS

WELL	DATE	REF	READ	ELEV	WELL	DATE	REF	READ	ELEV
1011	11/14/90	TOW	26.96	556.84	1011	02/22/93	TOW	27.48	556.32
1011	12/07/90	TOW	26.25	557.55	1011	03/23/93	TOW	27.17	556.63
1011	12/19/90	TPC	26.05	557.93	1011	04/20/93	TOW	26.99	556.81
1011	01/16/91	TOW	25.56	558.24	1011	05/20/93	TOW	27.54	556.26
1011	02/19/91	TOW	25.93	557.87	1011	06/22/93	TOW	28.05	555.75
1011	02/28/91	TOW	25.81	557.99	1011	07/20/93	TOW	28.38	555.42
1011	03/18/91	TOW	28.06	555.74	1011	08/16/93	TOW	28.70	555.10
1011	05/30/91	TOW	27.51	556.29	1011	08/17/93	TOW	28.74	555.06
1011	06/15/91	TOW	27.70	556.10	1011	09/28/93	TOW	29.37	554.43
1011	07/25/91	TOW	28.54	555.26	1011	10/18/93	TOW	30.38	553.42
1011	08/01/91	TOW	28.62	555.18	1012	01/09/88	TPC	35.35	601.17
1011	08/21/91	TOW	28.80	555.00	1012	01/10/88	TOW	35.41	599.84
1011	09/06/91	TOW	29.58	554.22	1012	02/10/88	TPC	32.70	603.82
1011	10/07/91	TOW	31.85	551.95	1012	03/09/88	TPC	30.67	605.85
1011	11/06/91	TOW	31.76	552.04	1012	04/11/88	TPC	30.53	605.99
1011	12/02/91	TOW	31.95	551.85	1012	05/10/88	TPC	31.49	605.03
1011	01/02/92	TOW	28.02	555.78	1012	06/08/88	TPC	33.25	603.27
1011	02/05/92	TOW	27.07	556.73	1012	07/09/88	TPC	34.76	601.76
1011	03/02/92	TOW	27.06	556.74	1012	08/06/88	TPC	35.55	600.97
1011	04/13/92	TOW	26.62	557.18	1012	09/09/88	TPC	36.18	600.34
1011	05/19/92	TOW	27.21	556.59	1012	10/09/88	TPC	36.74	599.78
1011	06/16/92	TOW	27.64	556.16	1012	11/08/88	TPC	37.10	599.42
1011	07/20/92	TOW	28.21	555.59	1012	12/12/88	TPC	37.11	599.41
1011	08/17/92	TOW	28.32	555.48	1012	01/09/89	TPC	35.04	601.48
1011	09/22/92	TOW	28.56	555.24	1012	02/09/89	TPC	32.29	604.23
1011	10/19/92	TOW	28.74	555.06	1012	03/10/89	TPC	30.55	605.97
1011	11/18/92	TOW	28.68	555.12	1012	04/16/89	TPC	29.68	606.84
1011	12/15/92	TOW	28.02	555.78	1012	05/14/89	TOW	29.32	605.93
1011	01/19/93	TOW	27.66	556.14	1012	06/15/89	TPC	30.00	606.52

READ = DEPTH TO WATER (IA = INACCESSIBLE)
REF = REFERENCE POINT (TOW = TOP OF WELL, TPC = TOP OF PROTECTIVE CASING
ELEV = GROUNDWATER ELEVATION IN FEET ABOVE MEAN SEA LEVEL

GROUNDWATER ELEVATIONS

WELL	DATE	REF	READ	ELEV	WELL	DATE	REF	READ	ELEV
1012	07/13/89	TPC	31.99	604.53	1012	12/05/91	TPC	IA	
1012	08/15/89	TPC	33.79	602.73	1012	01/02/92	TPC	IA	
1012	09/11/89	TPC	34.30	602.22	1012	02/05/92	TPC	IA	
1012	10/10/89	TPC	36.18	600.34	1012	03/02/92	TPC	33.02	603.50
1012	11/16/89	TPC	34.38	602.14	1012	07/20/92	TPC	32.79	603.73
1012	12/14/89	TOW	34.16	601.09	1012	09/22/92	TOW	33.64	601.61
1012	01/21/90	TPC	32.83	603.69	1012	10/19/92	TPC	34.14	602.38
1012	02/16/90	TPC	30.71	605.81	1012	12/15/92	TPC	32.12	604.40
1012	04/01/90	TPC	29.93	606.59	1012	01/19/93	TPC	30.86	605.66
1012	04/23/90	TPC	28.74	607.78	1012	02/22/93	TPC	29.86	606.66
1012	05/17/90	TPC	29.22	607.30	1012	03/23/93	TPC	29.30	607.22
1012	06/18/90	TPC	29.98	606.54	1012	04/20/93	TPC	28.86	607.66
1012	07/17/90	TPC	31.48	605.04	1012	05/20/93	TPC	29.78	606.74
1012	08/08/90	TPC	32.48	604.04	1012	06/22/93	TPC	31.76	604.76
1012	09/19/90	TPC	33.43	603.09	1012	07/20/93	TPC	33.07	603.45
1012	10/17/90	TPC	31.86	604.66	1012	08/16/93	TPC	33.98	602.54
1012	10/31/90	TPC	31.77	604.75	1012	09/21/93	TPC	34.97	601.55
1012	11/14/90	TPC	31.31	605.21	1012	10/13/93	TPC	35.48	601.04
1012	11/20/90	TPC	30.90	605.62	1013	03/09/88	TPC	DRY	
1012	12/12/90	TPC	30.27	606.25	1013	04/11/88	TPC	DRY	
1012	01/17/91	TPC	28.87	607.65	1013	05/10/88	TPC	DRY	
1012	02/26/91	TPC	28.84	607.68	1013	06/08/88	TPC	DRY	
1012	03/18/91	TPC	29.05	607.47	1013	10/08/88	TPC	DRY	
1012	06/13/91	TPC	32.14	604.38	1013	11/09/88	TPC	DRY	
1012	07/25/91	TPC	34.01	602.51	1013	12/13/88	TPC	DRY	
1012	08/22/91	TPC	34.62	601.90	1013	01/10/89	TPC	DRY	
1012	09/07/91	TPC	35.04	601.48	1013	02/10/89	TPC	DRY	
1012	10/07/91	TPC	35.67	600.85	1013	03/11/89	TPC	DRY	
1012	11/06/91	TPC	36.14	600.38	1013	04/15/89	TPC	DRY	

READ = DEPTH TO WATER (IA = INACCESSIBLE)
REF = REFERENCE POINT (TOW = TOP OF WELL, TPC = TOP OF PROTECTIVE CASING
ELEV = GROUNDWATER ELEVATION IN FEET ABOVE MEAN SEA LEVEL

800008

9 029

GROUNDWATER ELEVATIONS

WELL	DATE	REF	READ	ELEV
1013	05/14/89	TPC	DRY	
1013	06/14/89	TPC	DRY	
1013	07/14/89	TPC	DRY	
1013	08/16/89	TPC	DRY	
1013	09/12/89	TPC	DRY	
1013	10/11/89	TPC	DRY	
1013	11/17/89	TPC	DRY	
1013	12/18/89	TPC	DRY	
1013	01/22/90	TPC	DRY	
1013	02/16/90	TPC	DRY	
1013	04/23/90	TPC	DRY	
1013	05/18/90	TPC	DRY	
1013	06/21/90	TPC	DRY	
1013	07/19/90	TPC	DRY	
1013	08/10/90	TPC	DRY	
1013	09/21/90	TPC	DRY	
1013	10/21/90	TPC	DRY	
1013	11/18/90	TPC	DRY	
1013	12/14/90	TPC	DRY	
1013	01/20/91	TPC	DRY	
1013	02/22/91	TPC	DRY	
1013	03/20/91	TPC	DRY	
1013	05/30/91	TPC	DRY	
1013	07/27/91	TPC	DRY	
1013	08/29/91	TPC	DRY	
1013	09/09/91	TPC	DRY	
1013	10/02/91	TPC	DRY	
1013	11/07/91	TPC	DRY	
1013	02/10/92	TPC	DRY	
1013	03/19/92	TPC	DRY	
1013	04/06/92	TPC	DRY	
1013	05/13/92	TPC	IA	
1015	03/10/88	TOW	59.47	520.02
1015	04/12/88	TPC	DRY	
1015	05/10/88	TPC	DRY	
1015	06/08/88	TPC	54.52	525.11
1015	07/09/88	TPC	DRY	
1015	09/09/88	TPC	DRY	
1015	10/09/88	TPC	DRY	
1015	11/08/88	TPC	DRY	
1015	12/12/88	TPC	DRY	
1015	01/09/89	TPC	53.94	525.69
1015	02/09/89	TPC	54.65	524.98
1015	03/10/89	TPC	54.16	525.47
1015	04/16/89	TPC	54.52	525.11
1015	05/13/89	TPC	DRY	
1015	06/15/89	TPC	54.59	525.04
1015	07/13/89	TPC	54.20	525.43
1015	08/15/89	TPC	54.51	525.12
1015	09/11/89	TPC	53.80	525.83
1015	10/10/89	TPC	54.31	525.32
1015	11/15/89	TPC	53.96	525.67
1015	12/14/89	TPC	53.98	525.65
1015	01/21/90	TPC	51.42	528.21
1015	02/16/90	TPC	52.35	527.28
1015	04/01/90	TPC	54.42	525.21
1015	04/23/90	TPC	53.85	525.78
1015	05/17/90	TOW	32.99	546.50

READ = DEPTH TO WATER (IA = INACCESSIBLE)
REF = REFERENCE POINT (TOW = TOP OF WELL, TPC = TOP OF PROTECTIVE CASING
ELEV = GROUNDWATER ELEVATION IN FEET ABOVE MEAN SEA LEVEL

GROUNDWATER ELEVATIONS

WELL	DATE	REF	READ	ELEV
1015	06/17/90	TPC	54.08	525.55
1015	07/16/90	TPC	52.54	527.09
1015	08/09/90	TPC	50.93	528.70
1015	09/19/90	TPC	50.57	529.06
1015	10/20/90	TPC	51.81	527.82
1015	11/16/90	TPC	52.98	526.65
1015	12/11/90	TPC	53.45	526.18
1015	02/27/91	TPC	54.56	525.07
1015	03/28/91	TPC	DRY	
1015	06/01/91	TPC	DRY	
1015	07/26/91	TPC	53.00	526.63
1015	08/24/91	TPC	54.10	525.53
1015	09/08/91	TPC	54.61	525.02
1015	10/09/91	TPC	DRY	
1015	11/04/91	TPC	DRY	
1015	12/05/91	TPC	DRY	
1015	01/08/92	TPC	53.72	525.91
1015	01/30/92	TOW	DRY	
1015	02/24/92	TPC	DRY	
1015	03/03/92	TPC	DRY	
1015	03/25/92	TPC	DRY	
1015	04/27/92	TPC	DRY	
1015	05/20/92	TPC	54.13	525.50
1015	06/24/92	TPC	54.49	525.14
1015	07/20/92	TPC	53.89	525.74
1015	08/18/92	TPC	DRY	
1015	09/21/92	TPC	54.12	525.51
1015	10/19/92	TPC	54.04	525.59
1015	11/16/92	TPC	IA	
1015	11/17/92	TPC	54.07	525.56
1015	12/15/92	TPC	DRY	
1015	01/20/93	TPC	53.33	526.30
1015	02/22/93	TPC	52.94	526.69
1015	03/23/93	TPC	DRY	
1015	04/20/93	TPC	53.14	526.49
1015	05/17/93	TOW	DRY	
1015	06/22/93	TPC	DRY	
1015	07/20/93	TPC	53.60	526.03
1015	08/16/93	TPC	53.51	526.12
1015	09/21/93	TPC	53.58	526.05
1015	10/14/93	TPC	53.37	526.26
1018	01/09/88	TOW	11.59	561.20
1018	02/10/88	TOW	7.08	565.71
1018	03/09/88	TOW	3.00	569.79
1018	04/11/88	TOW	4.89	567.90
1018	05/10/88	TOW	7.54	565.25
1018	06/08/88	TOW	9.15	563.64
1018	07/08/88	TOW	10.40	562.39
1018	08/06/88	TOW	11.15	561.64
1018	09/09/88	TOW	11.88	560.91
1018	10/09/88	TOW	12.36	560.43
1018	11/08/88	TOW	12.72	560.07
1018	11/09/88	TOW	12.73	560.06
1018	12/12/88	TOW	12.97	559.82
1018	01/09/89	TOW	11.83	560.96
1018	02/09/89	TOW	10.61	562.18
1018	03/10/89	TOW	4.01	568.78
1018	04/16/89	TOW	3.47	569.32

READ = DEPTH TO WATER (IA = INACCESSIBLE)
REF = REFERENCE POINT (TOW = TOP OF WELL, TPC = TOP OF PROTECTIVE CASING
ELEV = GROUNDWATER ELEVATION IN FEET ABOVE MEAN SEA LEVEL

000010

9025

000011

5708

GROUNDWATER ELEVATIONS

WELL	DATE	REF	READ	ELEV	WELL	DATE	REF	READ	ELEV
1018	05/13/89	TOW	2.72	570.07	1018	11/05/91	TOW	12.30	560.49
1018	06/15/89	TOW	5.22	567.57	1018	12/10/91	TOW	11.56	561.23
1018	07/13/89	TOW	8.44	564.35	1018	01/02/92	TOW	12.52	560.27
1018	08/15/89	TOW	9.70	563.09	1018	02/03/92	TOW	11.50	561.29
1018	09/11/89	TOW	10.18	562.61	1018	03/02/92	TOW	11.30	561.49
1018	10/11/89	TOW	10.71	562.08	1018	04/13/92	TOW	10.34	562.45
1018	11/16/89	TOW	10.51	562.28	1018	05/18/92	TOW	10.13	562.66
1018	12/15/89	TOW	10.48	562.31	1018	06/15/92	TOW	10.22	562.57
1018	01/21/90	TOW	9.05	563.74	1018	07/20/92	TOW	IA	
1018	02/14/90	TOW	6.82	565.97	1018	08/17/92	TOW	10.19	562.60
1018	04/02/90	TOW	4.71	568.08	1018	09/21/92	TOW	11.08	561.71
1018	04/21/90	TOW	4.30	568.49	1018	10/19/92	TOW	11.40	561.39
1018	05/18/90	TOW	2.25	570.54	1018	11/16/92	TOW	11.28	561.51
1018	06/18/90	TOW	6.70	566.09	1018	12/15/92	TOW	10.58	562.21
1018	07/18/90	TOW	7.72	565.07	1018	12/15/92	TOW	10.58	562.21
1018	08/08/90	TOW	9.04	563.75	1018	01/19/93	TOW	9.20	563.59
1018	09/18/90	TOW	9.97	562.82	1018	02/22/93	TOW	5.08	567.71
1018	10/19/90	TOW	6.11	566.68	1018	03/24/93	TOW	3.10	569.69
1018	11/15/90	TOW	8.07	564.72	1018	04/19/93	TOW	3.12	569.67
1018	12/14/90	TOW	6.74	566.05	1018	05/19/93	TOW	6.38	566.41
1018	01/16/91	TOW	2.23	570.56	1018	06/21/93	TOW	8.23	564.56
1018	02/20/91	TOW	2.20	570.59	1018	07/19/93	TOW	9.50	563.29
1018	03/19/91	TOW	2.25	570.54	1018	08/16/93	TOW	10.77	562.02
1018	05/31/91	TOW	7.62	565.17	1018	09/21/93	TOW	11.65	561.14
1018	07/25/91	TOW	10.00	562.79	1018	10/15/93	TOW	IA	
1018	08/22/91	TOW	10.64	562.15	1019	01/10/88	TPC	7.33	577.52
1018	09/05/91	TOW	11.02	561.77	1019	02/11/88	TPC	5.75	579.10
1018	09/20/91	TOW	10.90	561.89	1019	03/09/88	TPC	5.33	579.52
1018	10/15/91	TOW	11.88	560.91	1019	04/11/88	TPC	5.60	579.25

READ = DEPTH TO WATER (IA = INACCESSIBLE)
REF = REFERENCE POINT (TOW = TOP OF WELL, TPC = TOP OF PROTECTIVE CASING
ELEV = GROUNDWATER ELEVATION IN FEET ABOVE MEAN SEA LEVEL

GROUNDWATER ELEVATIONS

WELL	DATE	REF	READ	ELEV	WELL	DATE	REF	READ	ELEV
1019	05/10/88	TPC	7.50	577.35	1019	10/24/90	TPC	IA	
1019	06/08/88	TPC	8.00	576.85	1019	11/17/90	TPC	8.12	576.73
1019	07/09/88	TPC	8.63	576.22	1019	12/13/90	TPC	IA	
1019	08/07/88	TPC	7.52	577.33	1019	01/19/91	TPC	5.58	579.27
1019	09/09/88	TPC	7.61	577.24	1019	02/21/91	TPC	4.37	580.48
1019	10/08/88	TPC	8.25	576.60	1019	06/04/91	TPC	6.44	578.41
1019	11/09/88	TPC	7.58	577.27	1019	07/30/91	TPC	4.74	580.11
1019	12/13/88	TPC	7.52	577.33	1019	08/29/91	TPC	7.40	577.45
1019	01/10/89	TPC	5.68	579.17	1019	09/20/91	TPC	7.55	577.30
1019	02/10/89	TPC	6.57	578.28	1019	10/06/91	TPC	8.00	576.85
1019	03/11/89	TPC	5.22	579.63	1019	11/02/91	TPC	7.60	577.25
1019	04/15/89	TPC	6.09	578.76	1019	12/14/91	TPC	5.50	579.35
1019	05/14/89	TPC	5.63	579.22	1019	01/04/92	TPC	4.02	580.83
1019	06/14/89	TPC	5.52	579.33	1019	02/09/92	TPC	5.99	578.86
1019	07/14/89	TPC	7.30	577.55	1019	03/17/92	TPC	5.34	579.51
1019	08/16/89	TPC	7.09	577.76	1019	04/06/92	TPC	IA	
1019	09/12/89	TPC	6.97	577.88	1019	05/14/92	TOW	5.74	579.13
1019	10/11/89	TPC	7.57	577.28	1019	06/04/92	TOW	5.30	579.57
1019	11/17/89	TPC	3.55	581.30	1019	07/20/92	TPC	4.98	579.87
1019	12/19/89	TPC	7.69	577.16	1020	01/10/88	TPC	5.26	569.50
1019	01/22/90	TPC	4.18	580.67	1020	02/10/88	TPC	3.08	571.68
1019	02/16/90	TPC	4.22	580.63	1020	03/09/88	TPC	2.42	572.34
1019	04/04/90	TPC	5.17	579.68	1020	04/11/88	TPC	3.18	571.58
1019	04/24/90	TPC	5.42	579.43	1020	05/10/88	TPC	5.10	569.66
1019	05/19/90	TPC	4.70	580.15	1020	06/08/88	TPC	6.18	568.58
1019	06/21/90	TPC	6.37	578.48	1020	07/09/88	TOW	7.51	567.16
1019	07/18/90	TPC	5.78	579.07	1020	08/06/88	TPC	7.58	567.18
1019	08/14/90	TPC	7.42	577.43	1020	09/09/88	TPC	8.25	566.51
1019	09/24/90	TPC	IA		1020	10/09/88	TPC	8.78	565.98

READ = DEPTH TO WATER (IA = INACCESSIBLE)
REF = REFERENCE POINT (TOW = TOP OF WELL, TPC = TOP OF PROTECTIVE CASING
ELEV = GROUNDWATER ELEVATION IN FEET ABOVE MEAN SEA LEVEL

000012

9029

000013

5706

GROUNDWATER ELEVATIONS

WELL	DATE	REF	READ	ELEV	WELL	DATE	REF	READ	ELEV
1020	11/08/88	TPC	6.34	568.42	1020	06/14/91	TPC	5.76	569.00
1020	12/12/88	TPC	5.85	568.91	1020	07/25/91	TPC	6.53	568.23
1020	01/09/89	TPC	3.08	571.68	1020	08/22/91	TPC	6.36	568.40
1020	02/09/89	TPC	3.75	571.01	1020	09/05/91	TPC	6.70	568.06
1020	03/10/89	TPC	2.45	572.31	1020	09/07/91	TPC	6.01	568.75
1020	04/16/89	TPC	3.29	571.47	1020	10/15/91	TOW	7.83	566.84
1020	05/14/89	TPC	2.93	571.83	1020	11/05/91	TOW	7.75	566.92
1020	06/15/89	TPC	2.70	572.06	1020	12/10/91	TOW	5.36	569.31
1020	07/13/89	TPC	5.09	569.67	1020	01/07/92	TPC	3.41	571.35
1020	08/15/89	TPC	6.31	568.45	1020	02/04/92	TOW	4.30	570.37
1020	09/11/89	TPC	4.70	570.06	1020	03/03/92	TOW	4.60	570.07
1020	10/10/89	TPC	7.28	567.48	1020	04/14/92	TOW	3.80	570.87
1020	11/16/89	TPC	2.86	571.90	1020	05/19/92	TOW	4.51	570.16
1020	12/15/89	TPC	5.20	569.56	1020	06/16/92	TOW	5.56	569.11
1020	01/21/90	TPC	2.76	572.00	1020	07/20/92	TPC	IA	
1020	02/14/90	TPC	2.68	572.08	1020	08/17/92	TPC	5.16	569.60
1020	03/31/90	TPC	2.93	571.83	1020	09/21/92	TOW	5.88	568.79
1020	04/22/90	TPC	3.09	571.67	1020	10/19/92	TPC	4.55	570.21
1020	05/18/90	TPC	2.51	572.25	1020	11/16/92	TPC	3.44	571.32
1020	06/19/90	TPC	4.83	569.93	1020	12/15/92	TPC	3.60	571.16
1020	07/18/90	TPC	3.64	571.12	1020	01/19/93	TPC	3.29	571.47
1020	08/08/90	TPC	5.52	569.24	1020	02/23/93	TPC	2.43	572.33
1020	09/25/90	TPC	4.76	570.00	1020	03/24/93	TPC	2.45	572.31
1020	10/19/90	TPC	IA		1020	04/19/93	TPC	2.64	572.12
1020	11/15/90	TPC	3.86	570.90	1020	05/19/93	TPC	3.36	571.40
1020	12/12/90	TPC	3.21	571.55	1020	06/21/93	TPC	4.11	570.65
1020	01/17/91	TPC	2.56	572.20	1020	07/19/93	TPC	5.84	568.92
1020	02/19/91	TPC	2.29	572.47	1020	08/16/93	TPC	5.98	568.78
1020	03/19/91	TPC	2.40	572.36	1020	09/21/93	TPC	6.37	568.39

READ = DEPTH TO WATER (IA = INACCESSIBLE)
REF = REFERENCE POINT (TOW = TOP OF WELL, TPC = TOP OF PROTECTIVE CASING
ELEV = GROUNDWATER ELEVATION IN FEET ABOVE MEAN SEA LEVEL

GROUNDWATER ELEVATIONS

WELL	DATE	REF	READ	ELEV	WELL	DATE	REF	READ	ELEV
1020	10/13/93	TPC	8.98	565.78	1021	05/19/90	TPC	6.39	579.13
1021	01/10/88	TPC	IA		1021	06/21/90	TPC	6.46	579.06
1021	02/11/88	TPC	4.04	581.48	1021	07/18/90	TPC	6.27	579.25
1021	03/09/88	TPC	3.42	582.10	1021	08/14/90	TPC	6.91	578.61
1021	04/11/88	TPC	3.80	581.72	1021	09/24/90	TPC	6.36	579.16
1021	05/10/88	TPC	5.11	580.41	1021	10/24/90	TPC	6.32	579.20
1021	06/08/88	TPC	5.90	579.62	1021	11/17/90	TPC	6.75	578.77
1021	07/09/88	TPC	6.85	578.67	1021	12/13/90	TOW	6.62	578.80
1021	08/07/88	TPC	4.97	580.55	1021	01/19/91	TPC	6.38	579.14
1021	09/10/88	TPC	5.35	580.17	1021	02/21/91	TPC	6.77	578.75
1021	10/08/88	TPC	6.20	579.32	1021	06/05/91	TPC	7.14	578.38
1021	11/09/88	TPC	6.17	579.35	1021	07/30/91	TPC	7.46	578.06
1021	12/13/88	TPC	7.27	578.25	1021	08/29/91	TPC	6.67	578.85
1021	01/10/89	TPC	7.20	578.32	1021	09/20/91	TPC	7.01	578.51
1021	02/10/89	TPC	7.35	578.17	1021	10/05/91	TPC	7.12	578.40
1021	03/11/89	TPC	6.50	579.02	1021	11/02/91	TPC	6.45	579.07
1021	04/15/89	TPC	6.84	578.68	1021	12/15/91	TPC	6.02	579.50
1021	05/14/89	TPC	6.60	578.92	1021	01/04/92	TPC	6.00	579.52
1021	06/14/89	TPC	5.74	579.78	1021	02/09/92	TPC	6.71	578.81
1021	07/14/89	TPC	6.51	579.01	1021	03/17/92	TPC	6.52	579.00
1021	08/16/89	TPC	6.85	578.67	1021	04/06/92	TPC	IA	
1021	09/12/89	TPC	6.36	579.16	1021	05/14/92	TPC	6.41	579.11
1021	10/11/89	TPC	6.67	578.85	1021	06/04/92	TOW	6.12	579.30
1021	11/17/89	TPC	6.30	579.22	1021	07/20/92	TPC	6.42	579.10
1021	12/19/89	TPC	6.89	578.63	1022	01/10/88	TPC	7.46	581.24
1021	01/22/90	TPC	5.20	580.32	1022	02/11/88	TPC	5.38	583.32
1021	02/16/90	TPC	5.73	579.79	1022	03/09/88	TPC	5.57	583.13
1021	04/03/90	TPC	6.52	579.00	1022	04/11/88	TPC	6.12	582.58
1021	04/24/90	TPC	6.47	579.05	1022	05/10/88	TPC	8.02	580.68

READ = DEPTH TO WATER (IA = INACCESSIBLE)
REF = REFERENCE POINT (TOW = TOP OF WELL, TPC = TOP OF PROTECTIVE CASING
ELEV = GROUNDWATER ELEVATION IN FEET ABOVE MEAN SEA LEVEL

000014

5706

000015

9025

GROUNDWATER ELEVATIONS

WELL	DATE	REF	READ	ELEV	WELL	DATE	REF	READ	ELEV
1022	06/08/88	TPC	8.66	580.04	1022	11/17/90	TPC	8.85	579.85
1022	07/09/88	TPC	10.25	578.45	1022	12/13/90	TOW	9.02	579.53
1022	08/07/88	TPC	9.25	579.45	1022	01/19/91	TPC	8.58	580.12
1022	09/10/88	TPC	9.93	578.77	1022	02/21/91	TPC	8.61	580.09
1022	10/08/88	TPC	10.00	578.70	1022	06/05/91	TPC	7.72	580.98
1022	11/09/88	TPC	9.46	579.24	1022	07/30/91	TPC	8.16	580.54
1022	12/13/88	TPC	9.62	579.08	1022	08/29/91	TPC	8.13	580.57
1022	01/10/89	TPC	9.58	579.12	1022	09/20/91	TPC	8.36	580.34
1022	02/10/89	TPC	9.55	579.15	1022	10/05/91	TPC	8.18	580.52
1022	03/11/89	TPC	8.91	579.79	1022	11/03/91	TPC	9.06	579.64
1022	04/15/89	TPC	8.50	580.20	1022	12/15/91	TPC	8.25	580.45
1022	05/14/89	TPC	7.61	581.09	1022	01/05/92	TPC	8.34	580.36
1022	06/14/89	TPC	5.84	582.86	1022	02/09/92	TPC	9.06	579.64
1022	07/14/89	TPC	7.28	581.42	1022	03/17/92	TPC	5.38	583.32
1022	08/16/89	TPC	7.65	581.05	1022	04/06/92	TPC	8.15	580.55
1022	09/12/89	TPC	7.82	580.88	1022	05/14/92	TPC	7.44	581.26
1022	10/11/89	TPC	8.38	580.32	1022	06/04/92	TPC	6.07	582.63
1022	11/17/89	TPC	8.66	580.04	1022	07/20/92	TPC	7.25	581.45
1022	12/19/89	TPC	6.50	582.20	1024	01/09/88	TOW	11.65	570.89
1022	01/22/90	TPC	9.08	579.62	1024	01/10/88	TOW	11.66	570.88
1022	02/16/90	TPC	7.40	581.30	1024	02/10/88	TOW	8.17	574.37
1022	04/04/90	TPC	8.46	580.24	1024	03/09/88	TOW	2.61	579.93
1022	04/24/90	TPC	8.51	580.19	1024	04/11/88	TOW	3.85	578.69
1022	05/19/90	TPC	7.73	580.97	1024	05/10/88	TOW	10.08	572.46
1022	06/21/90	TPC	6.60	582.10	1024	06/08/88	TOW	10.60	571.94
1022	07/18/90	TPC	6.95	581.75	1024	07/08/88	TOW	11.29	571.25
1022	08/14/90	TPC	7.62	581.08	1024	08/06/88	TOW	11.68	570.86
1022	09/24/90	TPC	8.04	580.66	1024	09/10/88	TOW	12.10	570.44
1022	10/24/90	TPC	8.25	580.45	1024	10/09/88	TOW	12.40	570.14

READ = DEPTH TO WATER (IA = INACCESSIBLE)
REF = REFERENCE POINT (TOW = TOP OF WELL, TPC = TOP OF PROTECTIVE CASING
ELEV = GROUNDWATER ELEVATION IN FEET ABOVE MEAN SEA LEVEL

GROUNDWATER ELEVATIONS

WELL	DATE	REF	READ	ELEV	WELL	DATE	REF	READ	ELEV
1024	11/08/88	TOW	12.64	569.90	1024	03/18/91	TOW	2.01	580.53
1024	12/12/88	TOW	12.73	569.81	1024	05/30/91	TOW	9.92	572.62
1024	01/10/89	TOW	5.97	576.57	1024	07/25/91	TOW	11.29	571.25
1024	02/09/89	TOW	7.05	575.49	1024	08/21/91	TOW	11.62	570.92
1024	02/10/89	TOW	7.05	575.49	1024	09/06/91	TOW	11.64	570.90
1024	03/10/89	TOW	2.52	580.02	1024	10/07/91	TOW	11.99	570.55
1024	04/15/89	TOW	4.09	578.45	1024	11/06/91	TOW	12.23	570.31
1024	05/14/89	TOW	3.38	579.16	1024	12/02/91	TOW	12.41	570.13
1024	06/15/89	TOW	4.09	578.45	1024	01/02/92	TOW	12.48	570.06
1024	07/14/89	TOW	10.42	572.12	1024	02/05/92	TOW	11.05	571.49
1024	08/15/89	TOW	11.10	571.44	1024	03/02/92	TOW	10.31	572.23
1024	09/11/89	TOW	11.19	571.35	1024	04/13/92	TOW	4.99	577.55
1024	10/11/89	TOW	12.89	569.65	1024	05/19/92	TOW	5.87	576.67
1024	11/16/89	TOW	5.75	576.79	1024	06/16/92	TOW	10.64	571.90
1024	12/15/89	TOW	10.81	571.73	1024	07/20/92	TOW	10.13	572.41
1024	01/21/90	TOW	2.78	579.76	1024	08/17/92	TOW	10.88	571.66
1024	02/14/90	TOW	4.48	578.06	1024	09/22/92	TOW	11.20	571.34
1024	04/03/90	TOW	4.58	577.96	1024	10/19/92	TOW	10.94	571.60
1024	04/21/90	TOW	3.34	579.20	1024	11/18/92	TOW	10.30	572.24
1024	05/18/90	TOW	2.36	580.18	1024	12/15/92	TOW	8.68	573.86
1024	06/18/90	TOW	9.85	572.69	1024	01/19/93	TPC	6.09	576.73
1024	07/18/90	TOW	9.77	572.77	1024	02/22/93	TPC	2.68	580.14
1024	08/08/90	TOW	10.72	571.82	1024	03/23/93	TPC	2.70	580.12
1024	09/18/90	TOW	11.05	571.49	1024	04/20/93	TPC	3.02	579.80
1024	10/18/90	TOW	15.20	567.34	1024	05/20/93	TPC	5.94	576.88
1024	11/14/90	TOW	6.41	576.13	1024	06/21/93	TPC	10.70	572.12
1024	12/07/90	TOW	3.31	579.23	1024	07/19/93	TPC	11.34	571.48
1024	01/16/91	TOW	2.33	580.21	1024	08/16/93	TPC	11.74	571.08
1024	02/19/91	TOW	2.10	580.44	1024	09/21/93	TPC	12.24	570.58

READ = DEPTH TO WATER (IA = INACCESSIBLE)
REF = REFERENCE POINT (TOW = TOP OF WELL, TPC = TOP OF PROTECTIVE CASING
ELEV = GROUNDWATER ELEVATION IN FEET ABOVE MEAN SEA LEVEL

000016

570.9

000017

5209

GROUNDWATER ELEVATIONS

WELL	DATE	REF	READ	ELEV	WELL	DATE	REF	READ	ELEV
1024	10/13/93	TPC	12.55	570.27	1025	06/21/90	TOW	11.36	571.63
1025	02/11/88	TOW	13.17	569.82	1025	07/18/90	TOW	11.15	571.84
1025	03/09/88	TOW	12.66	570.33	1025	08/14/90	TOW	15.27	567.72
1025	04/11/88	TOW	12.95	570.04	1025	09/24/90	TOW	10.91	572.08
1025	05/10/88	TOW	21.45	561.54	1025	10/24/90	TOW	10.72	572.27
1025	06/08/88	TOW	14.65	568.34	1025	11/17/90	TOW	13.23	569.76
1025	07/09/88	TOW	12.14	570.85	1025	12/13/90	TOW	11.42	571.57
1025	08/07/88	TOW	11.92	571.07	1025	01/19/91	TOW	11.62	571.37
1025	09/09/88	TOW	11.83	571.16	1025	02/21/91	TOW	16.22	566.77
1025	10/08/88	TOW	12.11	570.88	1025	06/05/91	TOW	12.49	570.50
1025	11/09/88	TOW	12.24	570.75	1025	07/28/91	TOW	11.41	571.58
1025	12/13/88	TOW	12.36	570.63	1025	08/29/91	TOW	11.10	571.89
1025	01/10/89	TOW	12.65	570.34	1025	10/05/91	TOW	10.88	572.11
1025	02/10/89	TOW	19.47	563.52	1025	11/03/91	TOW	10.80	572.19
1025	03/11/89	TOW	12.51	570.48	1025	12/15/91	TOW	11.40	571.59
1025	04/15/89	TOW	13.10	569.89	1025	01/05/92	TOW	10.80	572.19
1025	05/14/89	TOW	11.62	571.37	1025	02/09/92	TOW	14.72	568.27
1025	06/14/89	TOW	11.26	571.73	1025	03/16/92	TOW	IA	
1025	07/14/89	TOW	11.24	571.75	1025	04/06/92	TOW	IA	
1025	08/16/89	TOW	11.04	571.95	1025	05/12/92	TOW	IA	
1025	09/12/89	TOW	DRY		1025	06/02/92	TOW	12.10	570.89
1025	10/11/89	TOW	12.72	570.27	1025	07/20/92	TOW	17.45	565.54
1025	11/17/89	TOW	11.37	571.62	1025	08/17/92	TOW	10.96	572.03
1025	12/19/89	TOW	12.15	570.84	1025	09/21/92	TOW	10.60	572.39
1025	01/22/90	TOW	12.36	570.63	1025	10/19/92	TOW	11.11	571.88
1025	02/16/90	TOW	IA		1025	11/17/92	TOW	11.35	571.64
1025	04/04/90	TOW	11.98	571.01	1025	12/14/92	TOW	11.70	571.29
1025	04/24/90	TOW	12.04	570.95	1025	01/19/93	TOW	13.39	569.60
1025	05/19/90	TOW	12.61	570.38	1025	02/23/93	TOW	11.74	571.25

READ = DEPTH TO WATER (IA = INACCESSIBLE)
REF = REFERENCE POINT (TOW = TOP OF WELL, TPC = TOP OF PROTECTIVE CASING
ELEV = GROUNDWATER ELEVATION IN FEET ABOVE MEAN SEA LEVEL

GROUNDWATER ELEVATIONS

WELL	DATE	REF	READ	ELEV	WELL	DATE	REF	READ	ELEV
1025	03/23/93	TOW	11.97	571.02	1027	10/11/89	TOW	11.95	573.07
1025	04/19/93	TOW	12.77	570.22	1027	11/17/89	TOW	8.48	576.54
1025	05/17/93	TOW	11.64	571.35	1027	12/19/89	TOW	10.19	574.83
1025	06/22/93	TOW	IA		1027	01/22/90	TOW	8.19	576.83
1025	07/19/93	TOW	11.34	571.65	1027	02/16/90	TOW	7.54	577.48
1025	08/16/93	TOW	11.13	571.86	1027	04/04/90	TOW	8.37	576.65
1025	09/20/93	TOW	11.11	571.88	1027	04/24/90	TOW	8.70	576.32
1025	10/13/93	TOW	11.22	571.77	1027	05/19/90	TOW	8.11	576.91
1027	01/10/88	TOW	9.51	575.51	1027	06/19/90	TOW	9.44	575.58
1027	02/11/88	TOW	8.38	576.64	1027	07/19/90	TOW	8.95	576.07
1027	03/08/88	TOW	7.41	577.61	1027	08/14/90	TOW	10.23	574.79
1027	04/11/88	TOW	7.93	577.09	1027	09/24/90	TOW	8.88	576.14
1027	05/10/88	TOW	9.98	575.04	1027	10/24/90	TOW	8.07	576.95
1027	06/08/88	TOW	10.67	574.35	1027	11/17/90	TOW	9.18	575.84
1027	07/09/88	TOW	11.40	573.62	1027	12/13/90	TPC	8.78	576.79
1027	08/07/88	TOW	11.11	573.91	1027	01/19/91	TOW	8.05	576.97
1027	09/10/88	TOW	11.08	573.94	1027	02/22/91	TOW	8.10	576.92
1027	10/08/88	TOW	11.40	573.62	1027	06/04/91	TOW	9.68	575.34
1027	11/09/88	TOW	10.28	574.74	1027	07/30/91	TOW	10.82	574.20
1027	12/13/88	TOW	9.82	575.20	1027	08/29/91	TOW	10.36	574.66
1027	01/10/89	TOW	7.97	577.05	1027	09/19/91	TOW	10.50	574.52
1027	02/10/89	TOW	9.04	575.98	1027	10/06/91	TOW	10.96	574.06
1027	03/11/89	TOW	7.57	577.45	1027	11/02/91	TOW	11.14	573.88
1027	04/15/89	TOW	8.48	576.54	1027	12/14/91	TOW	8.93	576.09
1027	05/14/89	TOW	8.31	576.71	1027	01/04/92	TOW	7.74	577.28
1027	06/14/89	TOW	8.14	576.88	1027	02/18/92	TOW	IA	
1027	07/14/89	TOW	9.69	575.33	1027	03/16/92	TOW	9.05	575.97
1027	08/16/89	TOW	10.53	574.49	1027	04/07/92	TOW	8.57	576.45
1027	09/12/89	TOW	9.40	575.62	1027	05/12/92	TOW	9.71	575.31

READ = DEPTH TO WATER (IA = INACCESSIBLE)
REF = REFERENCE POINT (TOW = TOP OF WELL, TPC = TOP OF PROTECTIVE CASING
ELEV = GROUNDWATER ELEVATION IN FEET ABOVE MEAN SEA LEVEL

000018

5706

000019

9-025

GROUNDWATER ELEVATIONS

WELL	DATE	REF	READ	ELEV	WELL	DATE	REF	READ	ELEV
1027	06/02/92	TOW	9.38	575.64	1028	03/11/89	TOW	31.57	556.84
1027	07/21/92	TOW	7.62	577.40	1028	04/15/89	TOW	29.54	558.87
1027	08/17/92	TOW	9.56	575.46	1028	05/14/89	TOW	29.29	559.12
1027	09/21/92	TOW	10.08	574.94	1028	06/14/89	TOW	30.10	558.31
1027	10/19/92	TOW	9.08	575.94	1028	07/14/89	TOW	30.92	557.49
1027	11/17/92	TPC	8.99	576.58	1028	08/16/89	TOW	32.52	555.89
1027	12/14/92	TPC	9.04	576.53	1028	09/12/89	TOW	30.92	557.49
1027	01/19/93	TPC	9.28	576.29	1028	10/11/89	TOW	30.67	557.74
1027	02/23/93	TPC	8.58	576.99	1028	11/17/89	TOW	30.56	557.85
1027	03/23/93	TPC	8.17	577.40	1028	12/19/89	TOW	30.49	557.92
1027	04/19/93	TPC	8.62	576.95	1028	01/22/90	TOW	30.10	558.31
1027	05/17/93	TPC	9.26	576.31	1028	02/16/90	TOW	DRY	
1027	06/21/93	TPC	9.88	575.69	1028	04/04/90	TOW	29.86	558.55
1027	07/19/93	TPC	10.76	574.81	1028	04/24/90	TOW	29.88	558.53
1027	08/16/93	TOW	IA		1028	05/19/90	TOW	29.10	559.31
1027	09/20/93	TPC	11.42	574.15	1028	06/21/90	TOW	30.32	558.09
1027	10/13/93	TPC	11.25	574.32	1028	07/18/90	TOW	30.42	557.99
1028	03/09/88	TOW	29.30	559.11	1028	08/14/90	TOW	32.50	555.91
1028	04/11/88	TOW	29.50	558.91	1028	09/24/90	TOW	30.66	557.75
1028	05/10/88	TOW	32.18	556.23	1028	10/24/90	TOW	29.66	558.75
1028	06/08/88	TOW	31.18	557.23	1028	11/17/90	TOW	30.28	558.13
1028	07/09/88	TOW	30.87	557.54	1028	12/13/90	TOW	30.29	558.12
1028	08/07/88	TOW	30.84	557.57	1028	01/19/91	TOW	29.76	558.65
1028	09/09/88	TOW	32.26	556.15	1028	02/21/91	TOW	29.52	558.89
1028	10/08/88	TOW	31.76	556.65	1028	06/05/91	TOW	30.39	558.02
1028	11/09/88	TOW	31.55	556.86	1028	07/28/91	TOW	30.78	557.63
1028	12/13/88	TOW	32.14	556.27	1028	08/29/91	TOW	30.78	557.63
1028	01/10/89	TOW	30.50	557.91	1028	10/05/91	TOW	30.61	557.80
1028	02/10/89	TOW	29.93	558.48	1028	11/03/91	TOW	30.71	557.70

READ = DEPTH TO WATER (IA = INACCESSIBLE)
REF = REFERENCE POINT (TOW = TOP OF WELL, TPC = TOP OF PROTECTIVE CASING
ELEV = GROUNDWATER ELEVATION IN FEET ABOVE MEAN SEA LEVEL

GROUNDWATER ELEVATIONS

WELL	DATE	REF	READ	ELEV	WELL	DATE	REF	READ	ELEV
1028	12/15/91	TOW	30.48	557.93	1029	05/10/88	TOW	24.02	554.68
1028	01/05/92	TOW	29.50	558.91	1029	05/10/88	TOW	24.00	554.70
1028	02/09/92	TOW	30.46	557.95	1029	06/08/88	TOW	21.98	556.72
1028	03/17/92	TOW	IA		1029	06/09/88	TOW	21.98	556.72
1028	04/06/92	TOW	30.24	558.17	1029	07/08/88	TOW	21.52	557.18
1028	05/14/92	TOW	30.39	558.02	1029	07/09/88	TOW	21.44	557.26
1028	06/04/92	TOW	30.52	557.89	1029	08/06/88	TOW	25.00	553.70
1028	07/21/92	TOW	30.60	557.81	1029	08/06/88	TOW	24.97	553.73
1028	08/17/92	TOW	30.36	558.05	1029	09/09/88	TOW	24.05	554.65
1028	09/21/92	TOW	30.72	557.69	1029	10/08/88	TOW	23.78	554.92
1028	10/19/92	TOW	30.70	557.71	1029	10/09/88	TOW	23.62	555.08
1028	11/18/92	TOW	30.42	557.99	1029	11/08/88	TOW	26.22	552.48
1028	12/14/92	TOW	29.90	558.51	1029	12/12/88	TOW	24.22	554.48
1028	01/20/93	TOW	29.26	559.15	1029	01/09/89	TOW	22.44	556.26
1028	02/22/93	TPC	27.64	561.37	1029	01/10/89	TOW	22.32	556.38
1028	03/24/93	TOW	27.86	560.55	1029	02/09/89	TOW	23.39	555.31
1028	04/19/93	TOW	27.12	561.29	1029	02/10/89	TOW	23.03	555.67
1028	05/17/93	TOW	29.98	558.43	1029	03/10/89	TOW	20.17	558.53
1028	07/20/93	TOW	30.71	557.70	1029	03/11/89	TOW	20.10	558.60
1028	08/16/93	TOW	30.73	557.68	1029	04/15/89	TOW	25.88	552.82
1028	09/27/93	TOW	30.78	557.63	1029	05/13/89	TOW	19.56	559.14
1028	10/14/93	TOW	30.77	557.64	1029	06/15/89	TOW	16.24	562.46
1029	01/09/88	TOW	25.02	553.68	1029	07/14/89	TOW	15.78	562.92
1029	02/10/88	TOW	23.20	555.50	1029	08/15/89	TOW	16.71	561.99
1029	02/11/88	TOW	23.09	555.61	1029	08/17/89	TOW	16.91	561.79
1029	03/09/88	TOW	21.38	557.32	1029	09/11/89	TOW	17.54	561.16
1029	03/09/88	TOW	21.34	557.36	1029	10/11/89	TOW	17.66	561.04
1029	04/11/88	TOW	27.71	550.99	1029	11/16/89	TOW	17.66	561.04
1029	04/11/88	TOW	27.70	551.00	1029	12/15/89	TOW	22.60	556.10

READ = DEPTH TO WATER (IA = INACCESSIBLE)
REF = REFERENCE POINT (TOW = TOP OF WELL, TPC = TOP OF PROTECTIVE CASING
ELEV = GROUNDWATER ELEVATION IN FEET ABOVE MEAN SEA LEVEL

000020

5209

GROUNDWATER ELEVATIONS

WELL	DATE	REF	READ	ELEV	WELL	DATE	REF	READ	ELEV
1029	01/21/90	TOW	17.72	560.98	1029	01/20/93	TOW	13.93	564.77
1029	02/14/90	TOW	16.47	562.23	1029	02/23/93	TOW	13.71	564.99
1029	04/02/90	TOW	14.04	564.66	1029	03/23/93	TOW	13.74	564.96
1029	04/21/90	TOW	21.71	556.99	1029	04/19/93	TOW	13.48	565.22
1029	05/18/90	TOW	15.02	563.68	1029	05/17/93	TOW	13.68	565.02
1029	06/18/90	TOW	13.83	564.87	1029	06/21/93	TOW	13.98	564.72
1029	07/18/90	TOW	14.31	564.39	1029	07/19/93	TOW	25.01	553.69
1029	08/08/90	TOW	14.34	564.36	1029	08/16/93	TOW	18.66	560.04
1029	09/18/90	TOW	15.51	563.19	1029	09/20/93	TOW	IA	
1029	10/19/90	TOW	24.34	554.36	1029	10/13/93	TOW	17.66	561.04
1029	11/16/90	TOW	16.83	561.87	1029	11/19/93	TOW	16.00	562.70
1029	12/14/90	TPC	14.98	564.08	1029	12/10/93	TOW	14.97	563.73
1029	01/16/91	TOW	IA		1030	04/11/88	TOW	DRY	
1029	06/04/91	TOW	13.90	564.80	1030	05/10/88	TOW	DRY	
1029	10/15/91	TOW	17.25	561.45	1030	06/08/88	TOW	DRY	
1029	11/03/91	TOW	18.52	560.18	1030	07/09/88	TOW	31.92	546.07
1029	12/14/91	TOW	18.45	560.25	1030	08/07/88	TOW	31.19	546.80
1029	01/05/92	TOW	IA		1030	09/09/88	TOW	30.36	547.63
1029	02/20/92	TOW	IA		1030	10/08/88	TOW	29.66	548.33
1029	03/16/92	TOW	IA		1030	11/09/88	TOW	28.98	549.01
1029	04/07/92	TOW	IA		1030	12/13/88	TOW	29.94	548.05
1029	05/12/92	TOW	IA		1030	01/10/89	TOW	29.64	548.35
1029	06/09/92	TOW	IA		1030	02/10/89	TOW	29.41	548.58
1029	07/20/92	TOW	14.05	564.65	1030	03/11/89	TOW	30.46	547.53
1029	08/17/92	TOW	13.64	565.06	1030	04/15/89	TOW	30.72	547.27
1029	09/22/92	TOW	14.20	564.50	1030	05/14/89	TOW	30.40	547.59
1029	10/19/92	TOW	14.98	563.72	1030	06/14/89	TOW	30.10	547.89
1029	11/17/92	TOW	14.54	564.16	1030	07/14/89	TOW	30.18	547.81
1029	12/14/92	TOW	14.23	564.47	1030	08/16/89	TOW	29.32	548.67

READ = DEPTH TO WATER (IA = INACCESSIBLE)
REF = REFERENCE POINT (TOW = TOP OF WELL, TPC = TOP OF PROTECTIVE CASING
ELEV = GROUNDWATER ELEVATION IN FEET ABOVE MEAN SEA LEVEL

GROUNDWATER ELEVATIONS

WELL	DATE	REF	READ	ELEV	WELL	DATE	REF	READ	ELEV
1030	09/12/89	TOW	28.46	549.53	1030	05/12/92	TOW	29.08	548.91
1030	10/11/89	TOW	27.50	550.49	1030	06/08/92	TOW	IA	
1030	11/17/89	TOW	26.26	551.73	1030	07/20/92	TOW	29.70	548.29
1030	12/19/89	TOW	29.68	548.31	1030	08/17/92	TOW	28.10	549.89
1030	01/22/90	TOW	29.07	548.92	1030	09/14/92	TOW	26.27	551.72
1030	02/16/90	TOW	28.75	549.24	1030	09/21/92	TOW	25.75	552.24
1030	04/04/90	TOW	29.90	548.09	1030	10/19/92	TOW	24.13	553.86
1030	04/24/90	TOW	29.52	548.47	1030	11/17/92	TOW	27.96	550.03
1030	05/19/90	TOW	30.27	547.72	1030	12/14/92	TOW	26.68	551.31
1030	06/19/90	TOW	29.34	548.65	1030	01/20/93	TOW	26.90	551.09
1030	07/24/90	TOW	DRY		1030	02/23/93	TOW	25.19	552.80
1030	08/14/90	TOW	26.77	551.22	1030	03/23/93	TOW	23.70	554.29
1030	09/24/90	TOW	28.13	549.86	1030	04/19/93	TOW	28.62	549.37
1030	10/24/90	TOW	IA		1030	05/17/93	TOW	26.46	551.53
1030	11/17/90	TOW	29.82	548.17	1030	06/21/93	TOW	23.76	554.23
1030	12/13/90	TOW	28.67	549.32	1030	07/19/93	TPC	30.50	548.02
1030	01/19/91	TOW	27.11	550.88	1030	08/16/93	TOW	28.63	549.36
1030	02/21/91	TOW	29.41	548.58	1031	04/11/88	TOW	25.02	552.73
1030	06/04/91	TOW	29.17	548.82	1031	05/10/88	TOW	25.10	552.65
1030	07/30/91	TOW	28.90	549.09	1031	06/08/88	TOW	25.25	552.50
1030	08/29/91	TOW	26.75	551.24	1031	07/09/88	TOW	25.57	552.18
1030	09/19/91	TOW	25.36	552.63	1031	08/07/88	TOW	25.40	552.35
1030	10/06/91	TOW	24.34	553.65	1031	09/09/88	TOW	25.46	552.29
1030	11/02/91	TOW	29.06	548.93	1031	10/08/88	TOW	25.65	552.10
1030	12/15/91	TOW	27.25	550.74	1031	11/09/88	TOW	25.69	552.06
1030	01/04/92	TOW	26.60	551.39	1031	12/13/88	TOW	25.50	552.25
1030	02/18/92	TOW	28.77	549.22	1031	01/10/89	TOW	25.40	552.35
1030	03/16/92	TOW	28.23	549.76	1031	02/10/89	TOW	25.21	552.54
1030	04/07/92	TOW	27.70	550.29	1031	03/11/89	TOW	25.00	552.75

READ = DEPTH TO WATER (IA = INACCESSIBLE)
REF = REFERENCE POINT (TOW = TOP OF WELL, TPC = TOP OF PROTECTIVE CASING
ELEV = GROUNDWATER ELEVATION IN FEET ABOVE MEAN SEA LEVEL

220022

9026

000023

5706

GROUNDWATER ELEVATIONS

WELL	DATE	REF	READ	ELEV	WELL	DATE	REF	READ	ELEV
1031	04/15/89	TOW	DRY		1031	02/09/92	TOW	24.76	552.99
1031	05/14/89	TOW	24.87	552.88	1031	03/17/92	TOW	IA	
1031	06/14/89	TOW	25.03	552.72	1031	04/07/92	TOW	IA	
1031	07/14/89	TOW	25.49	552.26	1031	05/14/92	TOW	24.33	553.42
1031	08/16/89	TOW	25.32	552.43	1031	06/04/92	TOW	23.82	553.93
1031	09/12/89	TOW	25.11	552.64	1031	07/21/92	TOW	23.72	554.03
1031	10/11/89	TOW	25.00	552.75	1031	08/17/92	TOW	23.78	553.97
1031	11/17/89	TOW	25.12	552.63	1031	09/21/92	TOW	23.66	554.09
1031	12/19/89	TOW	25.07	552.68	1031	10/19/92	TOW	23.80	553.95
1031	01/22/90	TOW	24.87	552.88	1031	11/18/92	TOW	23.81	553.94
1031	02/16/90	TOW	24.63	553.12	1031	12/14/92	TOW	23.96	553.79
1031	04/04/90	TOW	24.36	553.39	1031	01/20/93	TOW	23.85	553.90
1031	04/24/90	TOW	24.70	553.05	1031	02/22/93	TOW	23.91	553.84
1031	05/19/90	TOW	24.05	553.70	1031	03/24/93	TOW	24.01	553.74
1031	06/21/90	TOW	24.64	553.11	1031	04/19/93	TOW	24.00	553.75
1031	07/24/90	TOW	24.24	553.51	1031	05/17/93	TOW	24.16	553.59
1031	08/14/90	TOW	24.20	553.55	1031	06/22/93	TOW	24.05	553.70
1031	09/24/90	TOW	24.37	553.38	1031	07/20/93	TOW	24.00	553.75
1031	10/24/90	TOW	25.00	552.75	1031	08/16/93	TOW	23.90	553.85
1031	11/17/90	TOW	24.50	553.25	1031	09/27/93	TOW	24.96	552.79
1031	12/13/90	TOW	24.55	553.20	1031	10/14/93	TOW	24.18	553.57
1031	01/19/91	TOW	24.37	553.38	1032	01/09/88	TOW	10.46	560.29
1031	02/21/91	TOW	24.56	553.19	1032	02/10/88	TOW	9.31	561.44
1031	06/05/91	TOW	24.49	553.26	1032	02/11/88	TOW	9.38	561.37
1031	07/30/91	TOW	24.26	553.49	1032	03/09/88	TOW	8.32	562.43
1031	10/05/91	TOW	24.32	553.43	1032	04/11/88	TOW	8.76	561.99
1031	11/03/91	TOW	23.52	554.23	1032	04/11/88	TOW	8.74	562.01
1031	12/15/91	TOW	24.60	553.15	1032	05/10/88	TOW	10.53	560.22
1031	01/04/92	TOW	24.25	553.50	1032	06/08/88	TOW	11.24	559.51

READ = DEPTH TO WATER (IA = INACCESSIBLE)
REF = REFERENCE POINT (TOW = TOP OF WELL, TPC = TOP OF PROTECTIVE CASING
ELEV = GROUNDWATER ELEVATION IN FEET ABOVE MEAN SEA LEVEL

GROUNDWATER ELEVATIONS

WELL	DATE	REF	READ	ELEV	WELL	DATE	REF	READ	ELEV
1032	07/08/88	TOW	11.46	559.29	1032	11/16/90	TOW	11.45	559.30
1032	08/06/88	TOW	11.15	559.60	1032	12/14/90	TPC	10.92	560.33
1032	09/09/88	TOW	11.06	559.69	1032	01/16/91	TOW	9.64	561.11
1032	10/09/88	TOW	11.52	559.23	1032	06/04/91	TOW	12.10	558.65
1032	11/08/88	TOW	10.62	560.13	1032	10/15/91	TOW	11.64	559.11
1032	12/12/88	TOW	11.42	559.33	1032	11/03/91	TOW	11.65	559.10
1032	01/09/89	TOW	8.89	561.86	1032	12/14/91	TOW	11.26	559.49
1032	02/09/89	TOW	10.22	560.53	1032	01/05/92	TOW	9.73	561.02
1032	03/10/89	TOW	7.77	562.98	1032	02/20/92	TOW	11.70	559.05
1032	04/15/89	TOW	8.91	561.84	1032	03/16/92	TOW	11.66	559.09
1032	05/13/89	TOW	9.33	561.42	1032	04/07/92	TOW	11.25	559.50
1032	06/15/89	TOW	10.60	560.15	1032	05/12/92	TOW	11.64	559.11
1032	07/14/89	TOW	11.52	559.23	1032	06/08/92	TOW	10.26	560.49
1032	08/15/89	TOW	11.55	559.20	1032	07/20/92	TOW	9.70	561.05
1032	09/11/89	TOW	11.49	559.26	1032	08/17/92	TOW	11.58	559.17
1032	10/11/89	TOW	13.10	557.65	1032	09/22/92	TOW	11.29	559.46
1032	11/16/89	TOW	9.77	560.98	1032	10/19/92	TOW	10.58	560.17
1032	12/15/89	TOW	11.52	559.23	1032	11/17/92	TOW	9.87	560.88
1032	01/21/90	TOW	9.60	561.15	1032	12/14/92	TOW	11.59	559.16
1032	02/14/90	TOW	IA		1032	01/19/93	TOW	10.71	560.04
1032	02/19/90	TOW	8.88	561.87	1032	02/23/93	TOW	8.84	561.91
1032	04/02/90	TOW	10.01	560.74	1032	03/23/93	TOW	11.08	559.67
1032	04/21/90	TOW	10.55	560.20	1032	04/19/93	TOW	9.76	560.99
1032	05/18/90	TOW	8.56	562.19	1032	05/17/93	TOW	10.79	559.96
1032	06/18/90	TOW	11.46	559.29	1032	06/21/93	TOW	11.05	559.70
1032	07/18/90	TOW	10.63	560.12	1032	07/19/93	TOW	11.60	559.15
1032	08/08/90	TOW	11.58	559.17	1032	08/16/93	TOW	13.74	557.01
1032	09/18/90	TOW	10.58	560.17	1032	09/20/93	TOW	11.60	559.15
1032	10/19/90	TOW	10.13	560.62	1032	10/13/93	TOW	11.65	559.10

READ = DEPTH TO WATER (IA = INACCESSIBLE)
REF = REFERENCE POINT (TOW = TOP OF WELL, TPC = TOP OF PROTECTIVE CASING
ELEV = GROUNDWATER ELEVATION IN FEET ABOVE MEAN SEA LEVEL

000024

5706

S20025

5706

GROUNDWATER ELEVATIONS

WELL	DATE	REF	READ	ELEV	WELL	DATE	REF	READ	ELEV
1032	11/19/93	TOW	8.69	562.06	1033	08/13/90	TOW	8.04	570.93
1032	12/10/93	TOW	10.01	560.74	1033	09/24/90	TOW	6.43	572.54
1033	05/10/88	TOW	7.21	571.76	1033	11/17/90	TOW	IA	
1033	06/08/88	TOW	8.68	570.29	1033	12/13/90	TOW	IA	
1033	07/09/88	TOW	9.97	569.00	1033	01/19/91	TOW	3.69	575.28
1033	08/07/88	TOW	10.57	568.40	1033	06/04/91	TOW	7.59	571.38
1033	09/09/88	TOW	10.99	567.98	1033	09/19/91	TOW	8.54	570.43
1033	10/08/88	TOW	11.25	567.72	1033	10/05/91	TOW	9.24	569.73
1033	11/09/88	TOW	10.69	568.28	1033	11/02/91	TOW	9.45	569.52
1033	12/13/88	TOW	8.88	570.09	1033	12/14/91	TOW	4.98	573.99
1033	01/10/89	TOW	3.02	575.95	1033	01/05/92	TOW	2.32	576.65
1033	02/10/89	TOW	4.94	574.03	1033	02/26/92	TOW	IA	
1033	03/11/89	TOW	2.22	576.75	1033	03/16/92	TOW	IA	
1033	04/15/89	TOW	4.12	574.85	1033	04/02/92	TOW	IA	
1033	05/14/89	TOW	3.66	575.31	1033	05/07/92	TOW	6.29	572.68
1033	06/14/89	TOW	3.00	575.97	1033	06/08/92	TOW	5.44	573.53
1033	07/14/89	TOW	IA		1033	07/20/92	TOW	IA	
1033	08/16/89	TOW	8.90	570.07	1033	08/17/92	TOW	6.20	572.77
1033	09/12/89	TOW	8.23	570.74	1033	09/22/92	TOW	4.01	574.96
1033	10/11/89	TOW	10.43	568.54	1033	10/19/92	TOW	6.32	572.65
1033	11/17/89	TOW	3.21	575.76	1033	11/17/92	TOW	4.24	574.73
1033	12/19/89	TOW	IA		1033	12/14/92	TOW	5.40	573.57
1033	01/22/90	TOW	2.42	576.55	1033	01/19/93	TOW	4.49	574.48
1033	02/16/90	TOW	2.17	576.80	1033	02/23/93	TOW	2.40	576.57
1033	04/03/90	TOW	4.09	574.88	1033	03/23/93	TOW	2.56	576.41
1033	04/23/90	TOW	IA		1033	04/19/93	TOW	3.04	575.93
1033	05/19/90	TOW	IA		1033	05/17/93	TOW	5.22	573.75
1033	06/19/90	TOW	6.17	572.80	1033	06/21/93	TOW	6.33	572.64
1033	07/24/90	TOW	6.45	572.52	1033	08/16/93	TOW	8.60	570.37

READ = DEPTH TO WATER (IA = INACCESSIBLE)
REF = REFERENCE POINT (TOW = TOP OF WELL, TPC = TOP OF PROTECTIVE CASING
ELEV = GROUNDWATER ELEVATION IN FEET ABOVE MEAN SEA LEVEL

GROUNDWATER ELEVATIONS

WELL	DATE	REF	READ	ELEV	WELL	DATE	REF	READ	ELEV
1033	09/20/93	TOW	9.61	569.36	1034	04/02/90	TOW	2.32	568.97
1033	10/13/93	TOW	8.06	570.91	1034	04/21/90	TOW	2.46	568.83
1033	11/19/93	TOW	2.70	576.27	1034	05/18/90	TOW	1.90	569.39
1033	12/10/93	TOW	2.89	576.08	1034	06/18/90	TOW	4.47	566.82
1034	04/11/88	TOW	3.10	568.19	1034	07/18/90	TOW	4.18	567.11
1034	05/10/88	TOW	5.35	565.94	1034	08/08/90	TOW	5.96	565.33
1034	06/08/88	TOW	7.26	564.03	1034	09/18/90	TOW	5.80	565.49
1034	06/08/88	TOW	IA		1034	10/19/90	TOW	2.07	569.22
1034	07/08/88	TOW	8.95	562.34	1034	11/16/90	TOW	3.62	567.67
1034	08/06/88	TOW	9.80	561.49	1034	12/14/90	TOW	3.05	568.24
1034	09/09/88	TOW	10.50	560.79	1034	01/16/91	TOW	2.00	569.29
1034	09/10/88	TOW	10.46	560.83	1034	06/04/91	TOW	5.01	566.28
1034	10/09/88	TOW	10.86	560.43	1034	10/15/91	TOW	7.36	563.93
1034	11/08/88	TOW	12.49	558.80	1034	11/03/91	TOW	7.09	564.20
1034	12/12/88	TOW	7.02	564.27	1034	12/14/91	TOW	4.25	567.04
1034	01/09/89	TOW	3.47	567.82	1034	01/05/92	TOW	2.35	568.94
1034	02/09/89	TOW	4.03	567.26	1034	02/20/92	TOW	3.28	568.01
1034	03/10/89	TOW	2.09	569.20	1034	03/16/92	TOW	5.34	565.95
1034	04/15/89	TOW	3.07	568.22	1034	04/07/92	TOW	IA	
1034	05/13/89	TOW	2.60	568.69	1034	05/12/92	TOW	3.64	567.65
1034	06/15/89	TOW	2.90	568.39	1034	06/08/92	TOW	3.67	567.62
1034	07/14/89	TOW	5.16	566.13	1034	07/20/92	TOW	3.30	567.99
1034	08/15/89	TOW	6.54	564.75	1034	08/17/92	TOW	4.24	567.05
1034	09/11/89	TOW	5.13	566.16	1034	09/22/92	TOW	3.83	567.46
1034	10/11/89	TOW	7.77	563.52	1034	10/19/92	TOW	4.25	567.04
1034	11/17/89	TOW	3.20	568.09	1034	11/17/92	TOW	2.99	568.30
1034	12/15/89	TOW	12.37	558.92	1034	12/14/92	TOW	3.06	568.23
1034	01/21/90	TOW	2.41	568.88	1034	01/19/93	TOW	3.03	568.26
1034	02/14/90	TOW	2.39	568.90	1034	02/23/93	TOW	2.24	569.05

READ = DEPTH TO WATER (IA = INACCESSIBLE)
REF = REFERENCE POINT (TOW = TOP OF WELL, TPC = TOP OF PROTECTIVE CASING
ELEV = GROUNDWATER ELEVATION IN FEET ABOVE MEAN SEA LEVEL

000026

5706

000027

5706

GROUNDWATER ELEVATIONS

WELL	DATE	REF	READ	ELEV	WELL	DATE	REF	READ	ELEV
1034	03/23/93	TOW	2.12	569.17	1035	12/19/89	TOW	9.72	576.47
1034	04/19/93	TOW	2.21	569.08	1035	01/22/90	TOW	6.73	579.46
1034	05/17/93	TOW	3.52	567.77	1035	02/16/90	TOW	5.52	580.67
1034	06/21/93	TOW	4.05	567.24	1035	04/04/90	TOW	7.25	578.94
1034	07/19/93	TOW	5.69	565.60	1035	04/24/90	TOW	7.55	578.64
1034	08/16/93	TOW	5.59	565.70	1035	05/19/90	TOW	7.16	579.03
1034	09/20/93	TOW	7.16	564.13	1035	06/19/90	TOW	8.00	578.19
1034	10/13/93	TOW	6.77	564.52	1035	07/24/90	TOW	7.78	578.41
1034	11/19/93	TOW	2.12	569.17	1035	08/14/90	TOW	8.46	577.73
1034	12/10/93	TOW	2.96	568.33	1035	09/24/90	TOW	7.64	578.55
1035	05/10/88	TOW	7.80	578.39	1035	10/23/90	TOW	8.06	578.13
1035	06/08/88	TOW	8.73	577.46	1035	11/17/90	TOW	7.81	578.38
1035	07/09/88	TOW	10.10	576.09	1035	12/13/90	TPC	7.68	578.97
1035	08/07/88	TOW	9.24	576.95	1035	01/19/91	TOW	7.23	578.96
1035	09/10/88	TOW	9.61	576.58	1035	02/22/91	TOW	7.34	578.85
1035	10/08/88	TOW	10.28	575.91	1035	06/04/91	TOW	8.31	577.88
1035	11/09/88	TOW	9.73	576.46	1035	09/20/91	TOW	9.02	577.17
1035	12/13/88	TOW	8.57	577.62	1035	10/06/91	TOW	9.57	576.62
1035	01/10/89	TOW	6.75	579.44	1035	11/02/91	TOW	9.31	576.88
1035	02/10/89	TOW	7.55	578.64	1035	12/14/91	TOW	8.20	577.99
1035	03/11/89	TOW	6.04	580.15	1035	01/04/92	TOW	6.92	579.27
1035	04/15/89	TOW	7.44	578.75	1035	02/18/92	TOW	7.58	578.61
1035	05/14/89	TOW	7.17	579.02	1035	03/18/92	TOW	7.92	578.27
1035	06/14/89	TOW	7.63	578.56	1035	04/07/92	TOW	7.78	578.41
1035	07/14/89	TOW	8.28	577.91	1035	05/12/92	TOW	8.13	578.06
1035	08/16/89	TOW	IA		1035	06/08/92	TOW	IA	
1035	09/12/89	TOW	IA		1035	07/20/92	TOW	IA	
1035	10/11/89	TOW	8.49	577.70	1035	08/17/92	TOW	IA	
1035	11/17/89	TOW	7.11	579.08	1035	08/18/92	TOW	IA	

READ = DEPTH TO WATER (IA = INACCESSIBLE)
REF = REFERENCE POINT (TOW = TOP OF WELL, TPC = TOP OF PROTECTIVE CASING
ELEV = GROUNDWATER ELEVATION IN FEET ABOVE MEAN SEA LEVEL

GROUNDWATER ELEVATIONS

WELL	DATE	REF	READ	ELEV	WELL	DATE	REF	READ	ELEV
1035	09/22/92	TOW	9.27	576.92	1037	10/08/88	TOW	40.96	549.86
1035	10/19/92	TOW	8.44	577.75	1037	11/09/88	TOW	40.95	549.87
1035	11/17/92	TOW	7.84	578.35	1037	12/13/88	TOW	40.96	549.86
1035	12/14/92	TOW	7.90	578.29	1037	01/10/89	TOW	40.95	549.87
1035	01/19/93	TOW	7.96	578.23	1037	02/10/89	TOW	40.94	549.88
1035	03/12/93	TOW	7.70	578.49	1037	03/11/89	TOW	40.91	549.91
1035	03/23/93	TOW	7.14	579.05	1037	04/15/89	TOW	DRY	
1035	04/09/93	TOW	7.76	578.43	1037	05/14/89	TOW	40.82	550.00
1035	04/19/93	TOW	7.65	578.54	1037	06/14/89	TOW	40.89	549.93
1035	05/07/93	TOW	7.32	578.87	1037	07/14/89	TOW	DRY	
1035	05/17/93	TOW	8.02	578.17	1037	08/16/89	TOW	40.79	550.03
1035	06/02/93	TOW	9.51	576.68	1037	09/12/89	TOW	40.79	550.03
1035	06/21/93	TOW	8.37	577.82	1037	10/11/89	TOW	40.79	550.03
1035	07/07/93	TOW	8.76	577.43	1037	11/17/89	TOW	DRY	
1035	07/19/93	TOW	9.01	577.18	1037	12/19/89	TOW	40.70	550.12
1035	08/02/93	TOW	9.82	576.37	1037	01/22/90	TOW	40.68	550.14
1035	08/16/93	TOW	9.63	576.56	1037	02/16/90	TOW	40.69	550.13
1035	08/30/93	TOW	10.13	576.06	1037	04/04/90	TOW	DRY	
1035	09/20/93	TOW	10.02	576.17	1037	04/24/90	TOW	DRY	
1035	10/11/93	TOW	9.82	576.37	1037	05/19/90	TOW	40.23	550.59
1035	11/19/93	TOW	7.88	578.31	1037	06/19/90	TOW	41.06	549.76
1035	12/10/93	TOW	7.59	578.60	1037	07/24/90	TOW	39.68	551.14
1037	03/09/88	TOW	37.50	553.32	1037	08/14/90	TOW	39.44	551.38
1037	04/11/88	TOW	38.68	552.14	1037	09/24/90	TOW	38.91	551.91
1037	05/10/88	TOW	39.69	551.13	1037	10/23/90	TOW	39.62	551.20
1037	06/08/88	TOW	40.46	550.36	1037	11/17/90	TOW	38.61	552.21
1037	07/09/88	TOW	40.70	550.12	1037	12/13/90	TOW	37.90	552.92
1037	08/07/88	TOW	40.84	549.98	1037	01/19/91	TOW	37.17	553.65
1037	09/10/88	TOW	40.93	549.89	1037	02/22/91	TOW	36.59	554.23

READ = DEPTH TO WATER (IA = INACCESSIBLE)
REF = REFERENCE POINT (TOW = TOP OF WELL, TPC = TOP OF PROTECTIVE CASING
ELEV = GROUNDWATER ELEVATION IN FEET ABOVE MEAN SEA LEVEL

000028

5706

000029

570 8

GROUNDWATER ELEVATIONS

WELL	DATE	REF	READ	ELEV	WELL	DATE	REF	READ	ELEV
1037	06/04/91	TOW	35.90	554.92	1038	07/09/88	TOW	15.15	568.94
1037	08/29/91	TOW	35.99	554.83	1038	08/07/88	TOW	15.03	569.06
1037	09/20/91	TOW	39.36	551.46	1038	09/10/88	TOW	15.29	568.80
1037	10/06/91	TOW	35.81	555.01	1038	10/08/88	TOW	15.36	568.73
1037	11/02/91	TOW	35.72	555.10	1038	11/09/88	TOW	15.27	568.82
1037	12/14/91	TOW	35.50	555.32	1038	12/13/88	TOW	15.31	568.78
1037	01/04/92	TOW	35.45	555.37	1038	01/10/89	TOW	15.67	568.42
1037	02/18/92	TOW	35.24	555.58	1038	02/10/89	TOW	16.82	567.27
1037	03/18/92	TOW	35.27	555.55	1038	03/11/89	TOW	17.25	566.84
1037	04/07/92	TOW	35.30	555.52	1038	04/15/89	TOW	15.47	568.62
1037	05/12/92	TOW	35.34	555.48	1038	05/14/89	TOW	15.41	568.68
1037	06/08/92	TOW	35.40	555.42	1038	06/14/89	TOW	15.35	568.74
1037	07/21/92	TOW	35.48	555.34	1038	07/14/89	TOW	15.22	568.87
1037	08/17/92	TOW	35.54	555.28	1038	08/16/89	TOW	16.27	567.82
1037	09/21/92	TOW	35.40	555.42	1038	09/12/89	TOW	14.79	569.30
1037	10/19/92	TOW	35.56	555.26	1038	10/11/89	TOW	14.63	569.46
1037	11/17/92	TOW	35.41	555.41	1038	11/17/89	TOW	14.36	569.73
1037	12/15/92	TOW	35.32	555.50	1038	12/19/89	TOW	14.55	569.54
1037	01/20/93	TOW	35.40	555.42	1038	01/22/90	TOW	14.18	569.91
1037	02/22/93	TOW	34.96	555.86	1038	02/16/90	TOW	16.59	567.50
1037	03/12/93	TOW	35.18	555.64	1038	04/04/90	TOW	14.00	570.09
1037	03/24/93	TOW	36.13	554.69	1038	04/24/90	TOW	14.18	569.91
1037	04/19/93	TOW	35.00	555.82	1038	05/19/90	TOW	14.23	569.86
1037	05/17/93	TOW	36.55	554.27	1038	06/19/90	TOW	30.65	553.44
1037	09/20/93	TOW	37.21	553.61	1038	07/24/90	TOW	13.92	570.17
1038	03/09/88	TOW	15.11	568.98	1038	08/14/90	TOW	14.38	569.71
1038	04/11/88	TOW	14.88	569.21	1038	09/24/90	TOW	13.86	570.23
1038	05/10/88	TOW	15.00	569.09	1038	10/23/90	TOW	14.37	569.72
1038	06/08/88	TOW	14.90	569.19	1038	11/17/90	TOW	14.30	569.79

READ = DEPTH TO WATER (IA = INACCESSIBLE)
REF = REFERENCE POINT (TOW = TOP OF WELL, TPC = TOP OF PROTECTIVE CASING
ELEV = GROUNDWATER ELEVATION IN FEET ABOVE MEAN SEA LEVEL

GROUNDWATER ELEVATIONS

WELL	DATE	REF	READ	ELEV	WELL	DATE	REF	READ	ELEV
1038	12/13/90	TPC	13.88	570.73	1038	05/17/93	TPC	14.78	569.83
1038	01/19/91	TOW	13.56	570.53	1038	06/02/93	TPC	14.27	570.34
1038	02/22/91	TOW	14.22	569.87	1038	06/21/93	TPC	14.12	570.49
1038	06/04/91	TOW	13.90	570.19	1038	07/07/93	TPC	14.18	570.43
1038	07/30/91	TOW	14.06	570.03	1038	07/19/93	TPC	14.02	570.59
1038	08/29/91	TOW	13.70	570.39	1038	08/02/93	TPC	13.87	570.74
1038	09/19/91	TOW	13.72	570.37	1038	08/16/93	TPC	13.97	570.64
1038	10/06/91	TOW	13.58	570.51	1038	08/30/93	TPC	13.94	570.67
1038	11/02/91	TOW	13.99	570.10	1038	09/20/93	TPC	13.88	570.73
1038	12/14/91	TOW	13.74	570.35	1038	10/13/93	TPC	13.91	570.70
1038	01/04/92	TOW	13.49	570.60	1038	11/19/93	TPC	13.55	571.06
1038	02/18/92	TOW	13.58	570.51	1038	12/10/93	TPC	13.43	571.18
1038	03/16/92	TOW	14.08	570.01	1039	05/10/88	TOW	5.44	573.83
1038	04/07/92	TPC	13.65	570.96	1039	06/08/88	TOW	5.73	573.54
1038	05/12/92	TOW	13.82	570.27	1039	07/09/88	TOW	6.10	573.17
1038	06/02/92	TOW	13.71	570.38	1039	08/07/88	TOW	5.34	573.93
1038	07/21/92	TOW	13.99	570.10	1039	09/10/88	TOW	5.10	574.17
1038	08/17/92	TOW	13.70	570.39	1039	10/08/88	TOW	5.62	573.65
1038	09/22/92	TOW	13.30	570.79	1039	11/09/88	TOW	4.92	574.35
1038	10/19/92	TOW	13.65	570.44	1039	12/13/88	TOW	5.47	573.80
1038	11/17/92	TPC	14.20	570.41	1039	01/10/89	TOW	4.49	574.78
1038	12/14/92	TPC	14.36	570.25	1039	02/10/89	TOW	5.06	574.21
1038	01/19/93	TPC	15.05	569.56	1039	03/11/89	TOW	3.89	575.38
1038	02/23/93	TPC	14.16	570.45	1039	04/15/89	TOW	4.64	574.63
1038	03/12/93	TOW	13.75	570.34	1039	05/14/89	TOW	4.40	574.87
1038	03/23/93	TPC	13.91	570.70	1039	06/14/89	TOW	3.84	575.43
1038	04/09/93	TPC	13.66	570.95	1039	07/14/89	TOW	5.21	574.06
1038	04/19/93	TPC	16.74	567.87	1039	08/16/89	TOW	5.67	573.60
1038	05/07/93	TPC	16.60	568.01	1039	09/12/89	TOW	4.78	574.49

000030

READ = DEPTH TO WATER (IA = INACCESSIBLE)
REF = REFERENCE POINT (TOW = TOP OF WELL, TPC = TOP OF PROTECTIVE CASING
ELEV = GROUNDWATER ELEVATION IN FEET ABOVE MEAN SEA LEVEL

570 8

GROUNDWATER ELEVATIONS

WELL	DATE	REF	READ	ELEV	WELL	DATE	REF	READ	ELEV
1039	10/11/89	TOW	5.33	573.94	1039	06/09/92	TOW	4.91	574.36
1039	11/17/89	TOW	4.33	574.94	1039	07/21/92	TOW	4.50	574.77
1039	12/19/89	TOW	5.30	573.97	1039	08/17/92	TOW	5.16	574.11
1039	01/22/90	TOW	4.18	575.09	1039	09/23/92	TOW	4.65	574.62
1039	02/16/90	TOW	3.65	575.62	1039	10/19/92	TOW	4.56	574.71
1039	04/03/90	TOW	4.44	574.83	1039	11/17/92	TPC	5.17	574.64
1039	04/24/90	TOW	4.53	574.74	1039	12/14/92	TPC	5.19	574.62
1039	05/19/90	TOW	4.15	575.12	1039	01/19/93	TPC	5.19	574.62
1039	06/21/90	TOW	8.26	571.01	1039	02/23/93	TPC	4.68	575.13
1039	07/24/90	TOW	4.71	574.56	1039	03/12/93	TOW	4.52	574.75
1039	08/14/90	TOW	5.64	573.63	1039	03/23/93	TPC	4.46	575.35
1039	09/24/90	TOW	6.85	572.42	1039	04/09/93	TPC	5.37	574.44
1039	10/23/90	TOW	4.06	575.21	1039	04/19/93	TPC	4.98	574.83
1039	11/17/90	TOW	4.78	574.49	1039	05/07/93	TPC	5.30	574.51
1039	12/13/90	TOW	4.99	574.28	1039	05/17/93	TPC	5.40	574.41
1039	01/19/91	TOW	4.42	574.85	1039	06/02/93	TPC	9.14	570.67
1039	02/22/91	TOW	4.30	574.97	1039	06/21/93	TPC	5.52	574.29
1039	06/05/91	TOW	5.27	574.00	1039	07/07/93	TPC	5.96	573.85
1039	07/30/91	TOW	5.96	573.31	1039	07/19/93	TPC	9.27	570.54
1039	08/29/91	TOW	5.50	573.77	1039	08/02/93	TOW	9.22	570.05
1039	09/19/91	TOW	10.33	568.94	1039	08/16/93	TOW	5.64	573.63
1039	10/05/91	TOW	5.76	573.51	1039	08/30/93	TOW	5.99	573.28
1039	11/02/91	TOW	9.57	569.70	1039	09/20/93	TOW	5.73	573.54
1039	12/14/91	TOW	4.29	574.98	1039	10/13/93	TOW	5.45	573.82
1039	01/05/92	TOW	3.97	575.30	1039	11/19/93	TPC	4.35	575.46
1039	02/18/92	TOW	4.40	574.87	1039	12/10/93	TOW	4.62	574.65
1039	03/16/92	TOW	4.79	574.48	1041	05/10/88	TOW	9.50	573.63
1039	04/02/92	TOW	4.57	574.70	1041	06/08/88	TOW	9.94	573.19
1039	05/12/92	TOW	5.02	574.25	1041	07/09/88	TOW	10.45	572.68

READ = DEPTH TO WATER (IA = INACCESSIBLE)
REF = REFERENCE POINT (TOW = TOP OF WELL, TPC = TOP OF PROTECTIVE CASING
ELEV = GROUNDWATER ELEVATION IN FEET ABOVE MEAN SEA LEVEL

GROUNDWATER ELEVATIONS

WELL	DATE	REF	READ	ELEV	WELL	DATE	REF	READ	ELEV
1041	08/07/88	TOW	9.45	573.68	1041	01/19/91	TOW	7.90	575.23
1041	09/10/88	TOW	9.13	574.00	1041	02/22/91	TOW	7.69	575.44
1041	10/08/88	TOW	9.92	573.21	1041	07/30/91	TOW	10.22	572.91
1041	11/09/88	TOW	8.70	574.43	1041	08/29/91	TOW	9.64	573.49
1041	12/13/88	TOW	9.64	573.49	1041	09/19/91	TOW	9.58	573.55
1041	01/10/89	TOW	7.95	575.18	1041	10/05/91	TOW	9.81	573.32
1041	02/10/89	TOW	9.10	574.03	1041	11/02/91	TOW	9.57	573.56
1041	03/11/89	TOW	7.39	575.74	1041	12/14/91	TOW	7.25	575.88
1041	04/15/89	TOW	8.55	574.58	1041	01/04/92	TOW	6.72	576.41
1041	05/14/89	TOW	8.18	574.95	1041	02/18/92	TOW	7.61	575.52
1041	06/14/89	TOW	7.56	575.57	1041	03/16/92	TOW	8.22	574.91
1041	07/14/89	TOW	9.35	573.78	1041	04/02/92	TOW	7.71	575.42
1041	08/16/89	TOW	9.12	574.01	1041	05/12/92	TOW	5.54	577.59
1041	09/12/89	TOW	8.51	574.62	1041	06/08/92	TOW	8.24	574.89
1041	10/11/89	TOW	10.96	572.17	1041	07/21/92	TOW	7.55	575.58
1041	11/17/89	TOW	IA		1041	08/17/92	TOW	8.66	574.47
1041	12/19/89	TOW	9.31	573.82	1041	09/23/92	TOW	7.57	575.56
1041	01/22/90	TOW	7.48	575.65	1041	10/19/92	TOW	7.50	575.63
1041	02/16/90	TOW	IA		1041	11/17/92	TOW	7.59	575.54
1041	04/04/90	TOW	8.26	574.87	1041	12/14/92	TOW	7.80	575.33
1041	04/24/90	TOW	8.13	575.00	1041	01/19/93	TOW	8.09	575.04
1041	05/19/90	TOW	7.23	575.90	1041	02/23/93	TOW	7.89	575.24
1041	06/21/90	TOW	8.89	574.24	1041	03/12/93	TOW	7.50	575.63
1041	07/24/90	TOW	8.58	574.55	1041	03/23/93	TOW	6.86	576.27
1041	08/14/90	TOW	9.77	573.36	1041	04/09/93	TOW	8.04	575.09
1041	09/24/90	TOW	8.68	574.45	1041	04/19/93	TOW	7.40	575.73
1041	10/23/90	TOW	9.30	573.83	1041	05/07/93	TOW	8.26	574.87
1041	11/17/90	TOW	8.63	574.50	1041	05/17/93	TOW	8.42	574.71
1041	12/13/90	TOW	8.50	574.63	1041	06/02/93	TOW	9.66	573.47

READ = DEPTH TO WATER (IA = INACCESSIBLE)
REF = REFERENCE POINT (TOW = TOP OF WELL, TPC = TOP OF PROTECTIVE CASING
ELEV = GROUNDWATER ELEVATION IN FEET ABOVE MEAN SEA LEVEL

000032

902570

000033

5708

GROUNDWATER ELEVATIONS

WELL	DATE	REF	READ	ELEV	WELL	DATE	REF	READ	ELEV
1041	06/21/93	TOW	8.52	574.61	1042	12/19/89	TOW	5.13	571.33
1041	07/07/93	TPC	9.38	574.24	1042	01/22/90	TOW	1.78	574.68
1041	07/19/93	TOW	9.46	573.67	1042	02/16/90	TOW	IA	
1041	08/02/93	TOW	10.20	572.93	1042	04/04/90	TOW	3.62	572.84
1041	08/16/93	TOW	9.53	573.60	1042	04/24/90	TOW	3.77	572.69
1041	08/30/93	TOW	9.02	574.11	1042	05/19/90	TOW	1.62	574.84
1041	09/20/93	TOW	9.68	573.45	1042	06/21/90	TOW	4.98	571.48
1041	10/13/93	TOW	9.26	573.87	1042	07/24/90	TOW	4.34	572.12
1041	11/22/93	TOW	8.26	574.87	1042	08/14/90	TOW	5.46	571.00
1041	12/10/93	TOW	7.55	575.58	1042	09/24/90	TOW	4.09	572.37
1042	05/10/88	TOW	5.82	570.64	1042	10/23/90	TOW	IA	
1042	06/08/88	TOW	6.10	570.36	1042	11/17/90	TOW	5.62	570.84
1042	07/09/88	TOW	6.05	570.41	1042	12/13/90	TOW	4.22	572.24
1042	08/07/88	TOW	5.45	571.01	1042	01/19/91	TOW	2.98	573.48
1042	09/10/88	TOW	5.26	571.20	1042	02/22/91	TOW	2.21	574.25
1042	10/08/88	TOW	5.87	570.59	1042	07/30/91	TOW	5.96	570.50
1042	11/09/88	TOW	4.50	571.96	1042	08/29/91	TOW	5.63	570.83
1042	12/13/88	TOW	5.35	571.11	1042	09/19/91	TOW	5.53	570.93
1042	01/10/89	TOW	2.07	574.39	1042	10/05/91	TOW	5.82	570.64
1042	02/10/89	TOW	4.43	572.03	1042	11/02/91	TOW	5.98	570.48
1042	03/11/89	TOW	1.67	574.79	1042	12/14/91	TOW	2.90	573.56
1042	04/15/89	TOW	3.61	572.85	1042	01/04/92	TOW	1.58	574.88
1042	05/14/89	TOW	2.77	573.69	1042	02/18/92	TOW	3.40	573.06
1042	06/14/89	TOW	2.54	573.92	1042	03/16/92	TOW	4.40	572.06
1042	07/14/89	TOW	5.19	571.27	1042	04/02/92	TOW	3.23	573.23
1042	08/16/89	TOW	5.88	570.58	1042	05/12/92	TOW	4.91	571.55
1042	09/12/89	TOW	4.62	571.84	1042	06/08/92	TOW	4.31	572.15
1042	10/11/89	TOW	6.90	569.56	1042	07/20/92	TOW	2.98	573.48
1042	11/17/89	TOW	IA		1042	08/17/92	TOW	5.10	571.36

READ = DEPTH TO WATER (IA = INACCESSIBLE)
REF = REFERENCE POINT (TOW = TOP OF WELL, TPC = TOP OF PROTECTIVE CASING
ELEV = GROUNDWATER ELEVATION IN FEET ABOVE MEAN SEA LEVEL

GROUNDWATER ELEVATIONS

WELL	DATE	REF	READ	ELEV	WELL	DATE	REF	READ	ELEV
1042	09/23/92	TOW	4.25	572.21	1045	07/08/88	TOW	8.62	538.97
1042	10/19/92	TOW	4.12	572.34	1045	08/06/88	TOW	8.90	538.69
1042	11/17/92	TPC	3.77	573.40	1045	09/09/88	TOW	9.40	538.19
1042	12/14/92	TPC	5.04	572.13	1045	10/09/88	TOW	DRY	
1042	01/19/93	TPC	4.82	572.35	1045	11/08/88	TOW	DRY	
1042	02/23/93	TPC	2.46	574.71	1045	12/12/88	TOW	DRY	
1042	03/12/93	TOW	2.36	574.10	1045	01/09/89	TOW	4.70	542.89
1042	03/23/93	TPC	2.74	574.43	1045	02/09/89	TOW	5.28	542.31
1042	04/09/93	TPC	4.64	572.53	1045	03/10/89	TOW	4.59	543.00
1042	04/19/93	TPC	2.74	574.43	1045	05/13/89	TOW	5.11	542.48
1042	05/07/93	TPC	4.91	572.26	1045	06/15/89	TOW	5.00	542.59
1042	05/17/93	TPC	4.56	572.61	1045	07/13/89	TOW	5.96	541.63
1042	06/02/93	TPC	5.97	571.20	1045	08/15/89	TOW	6.39	541.20
1042	06/21/93	TPC	5.29	571.88	1045	09/11/89	TOW	6.71	540.88
1042	07/07/93	TPC	6.00	571.17	1045	10/10/89	TOW	5.54	542.05
1042	07/19/93	TPC	6.36	570.81	1045	11/17/89	TOW	6.24	541.35
1042	08/02/93	TPC	6.77	570.40	1045	12/15/89	TOW	8.29	539.30
1042	08/16/93	TPC	6.53	570.64	1045	01/21/90	TOW	4.55	543.04
1042	08/30/93	TPC	7.02	570.15	1045	02/14/90	TOW	4.98	542.61
1042	09/20/93	TPC	6.93	570.24	1045	03/31/90	TOW	5.10	542.49
1042	10/13/93	TPC	6.65	570.52	1045	04/24/90	TOW	5.18	542.41
1042	11/19/93	TPC	2.80	574.37	1045	05/17/90	TOW	4.36	543.23
1042	12/10/93	TPC	4.01	573.16	1045	06/16/90	TOW	5.52	542.07
1045	01/09/88	TOW	DRY		1045	07/16/90	TOW	6.05	541.54
1045	02/10/88	TOW	5.07	542.52	1045	08/07/90	TOW	8.33	539.26
1045	03/09/88	TOW	4.71	542.88	1045	09/18/90	TOW	6.84	540.75
1045	04/12/88	TOW	7.77	539.82	1045	10/18/90	TOW	7.17	540.42
1045	05/10/88	TOW	8.49	539.10	1045	11/14/90	TOW	5.04	542.55
1045	06/08/88	TOW	8.48	539.11	1045	12/12/90	TOW	5.18	542.41

READ = DEPTH TO WATER (IA = INACCESSIBLE)
REF = REFERENCE POINT (TOW = TOP OF WELL, TPC = TOP OF PROTECTIVE CASING
ELEV = GROUNDWATER ELEVATION IN FEET ABOVE MEAN SEA LEVEL

000034

5706

000035

5708

GROUNDWATER ELEVATIONS

WELL	DATE	REF	READ	ELEV	WELL	DATE	REF	READ	ELEV
1045	01/16/91	TOW	4.98	542.61	1045	05/20/93	TOW	4.98	542.61
1045	02/19/91	TOW	4.40	543.19	1045	06/02/93	TOW	5.68	541.91
1045	03/18/91	TOW	4.43	543.16	1045	06/21/93	TOW	5.36	542.23
1045	05/31/91	TOW	5.91	541.68	1045	07/07/93	TOW	5.74	541.85
1045	07/25/91	TOW	7.60	539.99	1045	07/19/93	TOW	8.13	539.46
1045	08/22/91	TOW	7.18	540.41	1045	08/02/93	TOW	8.21	539.38
1045	09/06/91	TOW	7.53	540.06	1045	08/16/93	TOW	8.32	539.27
1045	10/15/91	TOW	8.37	539.22	1045	08/30/93	TOW	8.46	539.13
1045	11/05/91	TOW	8.70	538.89	1045	09/21/93	TOW	8.72	538.87
1045	12/10/91	TOW	9.15	538.44	1045	10/13/93	TOW	6.00	541.59
1045	01/07/92	TOW	5.35	542.24	1045	11/16/93	TOW	4.68	542.91
1045	02/04/92	TOW	4.91	542.68	1045	12/11/93	TOW	4.81	542.78
1045	03/02/92	TOW	5.17	542.42	1046	05/10/88	TOW	9.85	569.28
1045	04/13/92	TOW	5.15	542.44	1046	06/08/88	TOW	11.44	567.69
1045	05/18/92	TOW	5.61	541.98	1046	07/09/88	TOW	13.65	565.48
1045	06/15/92	TOW	5.77	541.82	1046	08/06/88	TOW	14.45	564.68
1045	07/20/92	TOW	5.09	542.50	1046	09/09/88	TOW	15.15	563.98
1045	08/17/92	TOW	5.61	541.98	1046	10/09/88	TOW	15.60	563.53
1045	09/21/92	TOW	6.08	541.51	1046	11/08/88	TOW	15.95	563.18
1045	10/19/92	TOW	4.88	542.71	1046	12/12/88	TOW	15.47	563.66
1045	11/16/92	TOW	5.04	542.55	1046	01/09/89	TOW	9.47	569.66
1045	12/15/92	TOW	5.08	542.51	1046	02/09/89	TOW	8.37	570.76
1045	01/21/93	TOW	12.57	535.02	1046	03/10/89	TOW	4.82	574.31
1045	02/22/93	TOW	3.94	543.65	1046	04/16/89	TOW	6.18	572.95
1045	03/11/93	TOW	4.74	542.85	1046	05/13/89	TOW	5.40	573.73
1045	03/24/93	TOW	4.33	543.26	1046	06/15/89	TOW	6.81	572.32
1045	04/09/93	TOW	5.35	542.24	1046	07/14/89	TOW	9.54	569.59
1045	04/19/93	TOW	5.06	542.53	1046	08/15/89	TOW	12.84	566.29
1045	05/07/93	TOW	8.53	539.06	1046	09/11/89	TOW	12.09	567.04

READ = DEPTH TO WATER (IA = INACCESSIBLE)
REF = REFERENCE POINT (TOW = TOP OF WELL, TPC = TOP OF PROTECTIVE CASING
ELEV = GROUNDWATER ELEVATION IN FEET ABOVE MEAN SEA LEVEL

GROUNDWATER ELEVATIONS

WELL	DATE	REF	READ	ELEV	WELL	DATE	REF	READ	ELEV
1046	10/10/89	TOW	14.30	564.83	1046	05/28/92	TOW	10.34	568.79
1046	11/17/89	TOW	8.80	570.33	1046	06/25/92	TOW	11.72	567.41
1046	12/15/89	TOW	11.49	567.64	1046	07/22/92	TOW	9.28	569.85
1046	01/21/90	TOW	5.82	573.31	1046	08/18/92	TOW	10.50	568.63
1046	02/14/90	TOW	5.47	573.66	1046	09/22/92	TOW	11.94	567.19
1046	03/31/90	TOW	6.48	572.65	1046	10/20/92	TOW	12.04	567.09
1046	04/22/90	TOW	6.02	573.11	1046	11/17/92	TOW	8.88	570.25
1046	05/18/90	TOW	4.55	574.58	1046	12/14/92	TOW	8.26	570.87
1046	06/18/90	TOW	7.94	571.19	1046	01/20/93	TOW	6.26	572.87
1046	07/17/90	TOW	7.84	571.29	1046	02/23/93	TOW	4.70	574.43
1046	08/08/90	TOW	11.15	567.98	1046	03/18/93	TOW	5.51	573.62
1046	09/18/90	TOW	12.85	566.28	1046	03/25/93	TOW	4.80	574.33
1046	10/19/90	TOW	5.40	573.73	1046	04/09/93	TOW	6.06	573.07
1046	11/15/90	TOW	7.89	571.24	1046	04/19/93	TOW	5.01	574.12
1046	12/14/90	TPC	6.55	572.90	1046	05/07/93	TOW	7.01	572.12
1046	01/16/91	TOW	4.76	574.37	1046	05/21/93	TOW	7.28	571.85
1046	02/19/91	TOW	4.54	574.59	1046	06/02/93	TOW	8.69	570.44
1046	03/19/91	TOW	5.58	573.55	1046	06/23/93	TOW	9.50	569.63
1046	05/31/91	TOW	8.26	570.87	1046	07/08/93	TOW	10.92	568.21
1046	07/25/91	TOW	13.29	565.84	1046	07/20/93	TOW	12.04	567.09
1046	08/22/91	TOW	13.93	565.20	1046	08/02/93	TOW	12.94	566.19
1046	09/05/91	TOW	14.04	565.09	1046	08/17/93	TOW	13.67	565.46
1046	10/15/91	TOW	14.94	564.19	1046	08/31/93	TOW	14.16	564.97
1046	11/05/91	TOW	15.30	563.83	1046	09/23/93	TOW	14.65	564.48
1046	12/10/91	TOW	15.13	564.00	1046	10/14/93	TOW	15.04	564.09
1046	01/02/92	TOW	13.11	566.02	1046	11/29/93	TOW	10.94	568.19
1046	02/04/92	TOW	10.10	569.03	1046	12/13/93	TOW	9.47	569.66
1046	03/24/92	TOW	7.48	571.65	1047	01/09/88	TOW	13.18	557.89
1046	04/22/92	TOW	6.60	572.53	1047	02/10/88	TOW	8.54	562.53

READ = DEPTH TO WATER (IA = INACCESSIBLE)
REF = REFERENCE POINT (TOW = TOP OF WELL, TPC = TOP OF PROTECTIVE CASING
ELEV = GROUNDWATER ELEVATION IN FEET ABOVE MEAN SEA LEVEL

5706

5708

GROUNDWATER ELEVATIONS

WELL	DATE	REF	READ	ELEV
1047	03/09/88	TOW	5.13	565.94
1047	04/11/88	TOW	15.14	555.93
1047	05/10/88	TOW	9.40	561.67
1047	06/08/88	TOW	9.56	561.51
1047	07/08/88	TOW	11.54	559.53
1047	08/06/88	TOW	16.70	554.37
1047	08/10/88	TOW	16.23	554.84
1047	09/09/88	TOW	14.92	556.15
1047	10/09/88	TOW	15.02	556.05
1047	11/08/88	TOW	17.21	553.86
1047	12/12/88	TOW	14.88	556.19
1047	01/09/89	TOW	12.97	558.10
1047	02/09/89	TOW	9.92	561.15
1047	03/10/89	TOW	5.02	566.05
1047	04/16/89	TOW	11.98	559.09
1047	05/13/89	TOW	5.15	565.92
1047	06/15/89	TOW	5.61	565.46
1047	07/14/89	TOW	8.50	562.57
1047	08/15/89	TOW	10.54	560.53
1047	09/11/89	TOW	11.09	559.98
1047	10/10/89	TOW	12.86	558.21
1047	11/17/89	TOW	11.22	559.85
1047	12/15/89	TOW	17.47	553.60
1047	01/21/90	TOW	7.94	563.13
1047	02/14/90	TOW	5.30	565.77
1047	03/31/90	TOW	10.75	560.32
1047	04/22/90	TOW	10.64	560.43
1047	05/18/90	TOW	3.67	567.40
1047	06/18/90	TOW	6.91	564.16
1047	07/17/90	TOW	7.56	563.51
1047	08/08/90	TOW	8.81	562.26
1047	09/18/90	TOW	10.92	560.15
1047	10/19/90	TOW	15.78	555.29
1047	11/15/90	TOW	8.46	562.61
1047	12/14/90	TPC	6.49	565.00
1047	01/16/91	TOW	4.25	566.82
1047	02/26/91	TOW	5.06	566.01
1047	03/19/91	TOW	4.02	567.05
1047	05/31/91	TOW	7.34	563.73
1047	07/25/91	TOW	11.28	559.79
1047	08/22/91	TOW	12.60	558.47
1047	09/05/91	TOW	13.04	558.03
1047	10/15/91	TOW	14.17	556.90
1047	11/05/91	TOW	14.58	556.49
1047	12/10/91	TOW	14.67	556.40
1047	01/02/92	TOW	14.98	556.09
1047	02/03/92	TOW	10.97	560.10
1047	03/02/92	TOW	8.46	562.61
1047	04/13/92	TOW	5.76	565.31
1047	05/18/92	TOW	7.63	563.44
1047	06/15/92	TOW	5.42	565.65
1047	07/20/92	TOW	9.30	561.77
1047	08/17/92	TOW	8.96	562.11
1047	09/21/92	TOW	10.84	560.23
1047	10/19/92	TOW	11.62	559.45
1047	11/16/92	TOW	11.80	559.27
1047	12/15/92	TOW	8.90	562.17
1047	01/19/93	TOW	5.94	565.13

READ = DEPTH TO WATER (IA = INACCESSIBLE)
REF = REFERENCE POINT (TOW = TOP OF WELL, TPC = TOP OF PROTECTIVE CASING
ELEV = GROUNDWATER ELEVATION IN FEET ABOVE MEAN SEA LEVEL

GROUNDWATER ELEVATIONS

WELL	DATE	REF	READ	ELEV	WELL	DATE	REF	READ	ELEV
1047	02/22/93	TOW	5.08	565.99	1048	12/12/88	TOW	9.85	563.32
1047	03/11/93	TOW	4.59	566.48	1048	01/09/89	TOW	7.71	565.46
1047	03/24/93	TOW	4.57	566.50	1048	02/09/89	TOW	6.84	566.33
1047	04/09/93	TOW	5.69	565.38	1048	03/10/89	TOW	4.27	568.90
1047	04/19/93	TOW	4.80	566.27	1048	04/16/89	TOW	4.08	569.09
1047	05/07/93	TOW	IA		1048	05/13/89	TOW	3.65	569.52
1047	05/19/93	TOW	6.74	564.33	1048	06/15/89	TOW	4.72	568.45
1047	06/02/93	TOW	7.84	563.23	1048	07/13/89	TOW	6.89	566.28
1047	06/21/93	TOW	8.17	562.90	1048	08/15/89	TOW	8.35	564.82
1047	07/07/93	TOW	9.04	562.03	1048	09/11/89	TOW	7.71	565.46
1047	07/19/93	TOW	10.04	561.03	1048	10/10/89	TOW	9.82	563.35
1047	08/02/93	TOW	11.27	559.80	1048	11/17/89	TOW	6.83	566.34
1047	08/16/93	TOW	12.56	558.51	1048	12/15/89	TOW	8.07	565.10
1047	08/30/93	TOW	13.48	557.59	1048	01/21/90	TOW	5.18	567.99
1047	09/21/93	TOW	IA		1048	02/14/90	TOW	4.25	568.92
1047	10/13/93	TOW	15.34	555.73	1048	03/31/90	TOW	5.00	568.17
1047	11/16/93	TOW	15.18	555.89	1048	04/21/90	TOW	5.30	567.87
1047	12/11/93	TOW	13.45	557.62	1048	05/17/90	TOW	29.60	543.57
1048	01/09/88	TOW	10.17	563.00	1048	06/16/90	TOW	5.46	567.71
1048	02/10/88	TOW	7.15	566.02	1048	07/16/90	TOW	6.31	566.86
1048	03/09/88	TOW	4.17	569.00	1048	08/07/90	TOW	6.51	566.66
1048	04/12/88	TOW	4.59	568.58	1048	09/18/90	TOW	8.66	564.51
1048	05/10/88	TOW	7.00	566.17	1048	10/18/90	TOW	5.91	567.26
1048	06/08/88	TOW	8.28	564.89	1048	11/14/90	TOW	6.03	567.14
1048	07/08/88	TOW	9.60	563.57	1048	12/12/90	TOW	5.55	567.62
1048	08/06/88	TOW	10.05	563.12	1048	01/16/91	TOW	3.12	570.05
1048	09/09/88	TOW	10.68	562.49	1048	02/19/91	TOW	3.47	569.70
1048	10/09/88	TOW	11.18	561.99	1048	03/19/91	TOW	3.70	569.47
1048	11/08/88	TOW	11.05	562.12	1048	05/31/91	TOW	6.48	566.69

READ = DEPTH TO WATER (IA = INACCESSIBLE)
REF = REFERENCE POINT (TOW = TOP OF WELL, TPC = TOP OF PROTECTIVE CASING
ELEV = GROUNDWATER ELEVATION IN FEET ABOVE MEAN SEA LEVEL

000038

570 8

000039

5209

GROUNDWATER ELEVATIONS

WELL	DATE	REF	READ	ELEV	WELL	DATE	REF	READ	ELEV
1048	07/25/91	TOW	8.80	564.37	1048	07/19/93	TOW	7.84	565.33
1048	08/22/91	TOW	9.19	563.98	1048	08/02/93	TOW	8.50	564.67
1048	09/07/91	TOW	9.28	563.89	1048	08/16/93	TOW	8.07	565.10
1048	10/09/91	TOW	10.03	563.14	1048	08/30/93	TOW	9.42	563.75
1048	11/05/91	TOW	10.47	562.70	1048	09/21/93	TOW	9.85	563.32
1048	12/10/91	TOW	10.38	562.79	1048	10/13/93	TOW	10.25	562.92
1048	01/07/92	TOW	8.12	565.05	1048	11/19/93	TOW	4.92	568.25
1048	02/04/92	TOW	7.62	565.55	1048	12/11/93	TOW	5.61	567.56
1048	03/03/92	TOW	7.17	566.00	1052	01/09/88	TOW	9.33	577.59
1048	04/14/92	TOW	5.81	567.36	1052	01/10/88	TOW	9.38	577.54
1048	05/18/92	TOW	7.36	565.81	1052	02/10/88	TOW	4.70	582.22
1048	06/15/92	TOW	IA		1052	03/09/88	TOW	4.21	582.71
1048	07/20/92	TOW	6.01	567.16	1052	04/11/88	TOW	4.90	582.02
1048	08/17/92	TOW	7.33	565.84	1052	05/10/88	TOW	21.43	565.49
1048	09/21/92	TOW	8.24	564.93	1052	06/08/88	TOW	9.35	577.57
1048	10/19/92	TOW	8.04	565.13	1052	07/08/88	TOW	13.75	573.17
1048	11/16/92	TOW	7.12	566.05	1052	08/06/88	TOW	27.80	559.12
1048	12/15/92	TOW	5.72	567.45	1052	08/10/88	TOW	21.57	565.35
1048	01/21/93	TOW	4.46	568.71	1052	09/09/88	TOW	15.14	571.78
1048	02/23/93	TOW	3.82	569.35	1052	10/09/88	TOW	15.67	571.25
1048	03/11/93	TOW	3.48	569.69	1052	11/08/88	TOW	15.69	571.23
1048	03/24/93	TOW	3.33	569.84	1052	12/12/88	TOW	13.33	573.59
1048	04/09/93	TOW	4.90	568.27	1052	01/09/89	TOW	6.36	580.56
1048	04/19/93	TOW	3.77	569.40	1052	02/09/89	TOW	6.22	580.70
1048	05/07/93	TOW	5.18	567.99	1052	03/10/89	TOW	2.92	584.00
1048	05/20/93	TOW	5.31	567.86	1052	04/16/89	TOW	3.67	583.25
1048	06/02/93	TOW	6.32	566.85	1052	05/14/89	TOW	3.37	583.55
1048	06/21/93	TOW	6.46	566.71	1052	06/15/89	TOW	5.03	581.89
1048	07/08/93	TOW	7.42	565.75	1052	07/13/89	TOW	7.90	579.02

READ = DEPTH TO WATER (IA = INACCESSIBLE)
REF = REFERENCE POINT (TOW = TOP OF WELL, TPC = TOP OF PROTECTIVE CASING
ELEV = GROUNDWATER ELEVATION IN FEET ABOVE MEAN SEA LEVEL

GROUNDWATER ELEVATIONS

WELL	DATE	REF	READ	ELEV	WELL	DATE	REF	READ	ELEV
1052	08/15/89	TOW	10.61	576.31	1052	12/05/91	TPC	14.00	573.43
1052	09/11/89	TOW	12.84	574.08	1052	01/02/92	TPC	10.99	576.44
1052	10/10/89	TOW	12.91	574.01	1052	02/05/92	TPC	8.31	579.12
1052	11/16/89	TOW	9.39	577.53	1052	03/02/92	TPC	8.13	579.30
1052	12/14/89	TOW	8.76	578.16	1052	04/13/92	TPC	5.72	581.71
1052	01/21/90	TOW	4.90	582.02	1052	05/19/92	TPC	7.02	580.41
1052	02/16/90	TOW	3.07	583.85	1052	06/17/92	TPC	7.90	579.53
1052	04/01/90	TOW	3.61	583.31	1052	07/20/92	TPC	6.35	581.08
1052	04/23/90	TOW	4.84	582.08	1052	08/17/92	TPC	7.77	579.66
1052	05/17/90	TOW	68.80	518.12	1052	09/22/92	TPC	9.74	577.69
1052	06/18/90	TOW	6.71	580.21	1052	10/19/92	TPC	9.42	578.01
1052	07/17/90	TOW	5.27	581.65	1052	11/17/92	TPC	6.26	581.17
1052	08/08/90	TOW	8.08	578.84	1052	12/15/92	TOW	6.00	580.92
1052	09/19/90	TOW	8.92	578.00	1052	01/19/93	TPC	11.46	575.97
1052	10/17/90	TOW	4.02	582.90	1052	02/23/93	TPC	3.08	584.35
1052	10/31/90	TOW	3.90	583.02	1052	03/24/93	TPC	3.33	584.10
1052	11/14/90	TOW	4.82	582.10	1052	04/20/93	TOW	3.53	583.39
1052	11/20/90	TOW	4.26	582.66	1052	05/07/93	TPC	4.82	582.61
1052	12/12/90	TOW	3.71	583.21	1052	05/20/93	TPC	4.54	582.89
1052	01/17/91	TOW	2.92	584.00	1052	06/21/93	TPC	7.26	580.17
1052	02/26/91	TOW	13.69	573.23	1052	07/19/93	TPC	9.23	578.20
1052	03/18/91	TOW	2.26	584.66	1052	08/16/93	TPC	11.51	575.92
1052	06/13/91	TOW	7.33	579.59	1052	09/21/93	TPC	14.32	573.11
1052	07/25/91	TOW	11.18	575.74	1052	10/13/93	TPC	15.14	572.29
1052	08/22/91	TOW	11.84	575.08	1053	07/09/88	TOW	13.11	567.94
1052	09/07/91	TOW	12.64	574.28	1053	08/07/88	TOW	13.11	567.94
1052	10/07/91	TOW	16.09	570.83	1053	09/09/88	TOW	12.97	568.08
1052	11/05/91	TOW	14.43	572.49	1053	10/08/88	TPC	13.34	567.90
1052	11/06/91	TOW	14.22	572.70	1053	11/09/88	TOW	13.18	567.87

READ = DEPTH TO WATER (IA = INACCESSIBLE)
REF = REFERENCE POINT (TOW = TOP OF WELL, TPC = TOP OF PROTECTIVE CASING
ELEV = GROUNDWATER ELEVATION IN FEET ABOVE MEAN SEA LEVEL

000040

5706

GROUNDWATER ELEVATIONS

WELL	DATE	REF	READ	ELEV	WELL	DATE	REF	READ	ELEV
1053	12/13/88	TPC	13.17	568.07	1054	01/10/89	TPC	8.23	574.78
1053	01/10/89	TPC	11.80	569.44	1054	02/10/89	TPC	8.87	574.14
1053	02/10/89	TPC	12.54	568.70	1054	03/11/89	TPC	7.74	575.27
1053	03/11/89	TPC	11.20	570.04	1054	04/15/89	TPC	8.51	574.50
1053	04/15/89	TPC	11.99	569.25	1054	05/14/89	TPC	8.46	574.55
1053	05/14/89	TPC	11.90	569.34	1054	06/14/89	TPC	8.52	574.49
1053	06/14/89	TPC	11.98	569.26	1054	07/14/89	TPC	8.80	574.21
1053	07/14/89	TPC	8.54	572.70	1054	08/16/89	TPC	9.27	573.74
1053	08/16/89	TPC	13.16	568.08	1054	09/12/89	TPC	8.75	574.26
1053	09/12/89	TPC	13.09	568.15	1054	10/10/89	TPC	9.46	573.55
1053	10/11/89	TPC	14.88	566.36	1054	10/11/89	TPC	10.98	572.03
1053	11/17/89	TPC	12.86	568.38	1054	12/18/89	TOW	9.68	573.10
1053	12/18/89	TOW	13.14	567.91	1054	01/22/90	TPC	8.72	574.29
1053	01/22/90	TPC	IA		1054	02/16/90	TPC	8.05	574.96
1053	02/16/90	TPC	IA		1054	04/05/90	TPC	8.28	574.73
1053	02/18/90	TPC	11.00	570.24	1054	04/23/90	TPC	8.67	574.34
1053	04/05/90	TPC	13.05	568.19	1054	05/18/90	TPC	7.80	575.21
1053	05/18/90	TPC	10.95	570.29	1054	06/21/90	TPC	8.71	574.30
1053	06/19/90	TPC	12.34	568.90	1054	07/19/90	TPC	8.82	574.19
1053	07/26/90	TPC	IA		1054	08/11/90	TPC	9.03	573.98
1053	08/12/90	TPC	IA		1054	09/20/90	TPC	8.71	574.30
1053	09/23/90	TPC	IA		1054	10/21/90	TPC	8.69	574.32
1053	10/22/91	TPC	IA		1054	11/18/90	TPC	9.27	573.74
1054	07/09/88	TOW	9.43	573.35	1054	12/14/90	TPC	9.26	573.75
1054	08/07/88	TOW	8.64	574.14	1054	01/21/91	TPC	8.70	574.31
1054	09/09/88	TOW	8.27	574.51	1054	02/22/91	TPC	8.38	574.63
1054	10/08/88	TPC	8.81	574.20	1054	03/20/91	TPC	8.14	574.87
1054	11/09/88	TOW	8.25	574.53	1054	05/30/91	TPC	8.74	574.27
1054	12/13/88	TPC	9.02	573.99	1054	07/30/91	TPC	9.22	573.79

READ = DEPTH TO WATER (IA = INACCESSIBLE)
REF = REFERENCE POINT (TOW = TOP OF WELL, TPC = TOP OF PROTECTIVE CASING
ELEV = GROUNDWATER ELEVATION IN FEET ABOVE MEAN SEA LEVEL

GROUNDWATER ELEVATIONS

WELL	DATE	REF	READ	ELEV	WELL	DATE	REF	READ	ELEV
1054	08/29/91	TPC	8.97	574.04	1055	09/09/88	TOW	12.10	577.83
1054	09/10/91	TPC	8.83	574.18	1055	10/08/88	TPC	12.69	577.36
1054	10/03/91	TPC	9.44	573.57	1055	11/09/88	TOW	13.46	576.47
1054	11/12/91	TPC	9.55	573.46	1055	12/13/88	TPC	15.91	574.14
1054	12/09/91	TPC	9.22	573.79	1055	01/10/89	TPC	8.34	581.71
1054	01/23/92	TPC	9.12	573.89	1055	02/10/89	TPC	8.49	581.56
1054	02/10/92	TPC	9.57	573.44	1055	03/11/89	TPC	7.68	582.37
1054	03/09/92	TPC	8.91	574.10	1055	04/15/89	TPC	8.53	581.52
1054	04/06/92	TPC	8.92	574.09	1055	05/14/89	TPC	8.66	581.39
1054	05/04/92	TPC	9.12	573.89	1055	06/14/89	TPC	6.31	583.74
1054	06/01/92	TPC	8.84	574.17	1055	07/14/89	TPC	10.31	579.74
1054	07/20/92	TPC	8.35	574.66	1055	08/16/89	TPC	11.25	578.80
1054	08/17/92	TPC	9.00	574.01	1055	09/12/89	TPC	11.83	578.22
1054	09/21/92	TPC	9.33	573.68	1055	10/11/89	TPC	12.32	577.73
1054	10/21/92	TPC	9.80	573.21	1055	11/17/89	TPC	12.64	577.41
1054	11/17/92	TPC	9.02	573.99	1055	12/18/89	TPC	11.48	578.57
1054	12/14/92	TPC	9.28	573.73	1055	01/22/90	TPC	10.82	579.23
1054	01/19/93	TPC	9.04	573.97	1055	02/16/90	TPC	8.12	581.93
1054	02/24/93	TPC	8.31	574.70	1055	04/05/90	TPC	8.96	581.09
1054	03/22/93	TPC	8.52	574.49	1055	04/23/90	TPC	9.11	580.94
1054	04/19/93	TPC	8.36	574.65	1055	05/18/90	TPC	8.55	581.50
1054	05/17/93	TPC	8.67	574.34	1055	06/21/90	TPC	9.60	580.45
1054	06/21/93	TPC	8.64	574.37	1055	07/25/90	TPC	10.44	579.61
1054	07/20/93	TPC	9.08	573.93	1055	08/11/90	TPC	10.95	579.10
1054	08/17/93	TPC	8.95	574.06	1055	09/20/90	TPC	11.45	578.60
1054	09/23/93	TPC	9.28	573.73	1055	10/23/90	TPC	11.16	578.89
1054	10/13/93	TPC	9.04	573.97	1055	11/18/90	TPC	11.31	578.74
1055	07/09/88	TOW	10.48	579.45	1055	12/14/90	TPC	10.72	579.33
1055	08/07/88	TOW	11.11	578.82	1055	01/20/91	TOW	8.12	581.81

READ = DEPTH TO WATER (IA = INACCESSIBLE)
REF = REFERENCE POINT (TOW = TOP OF WELL, TPC = TOP OF PROTECTIVE CASING
ELEV = GROUNDWATER ELEVATION IN FEET ABOVE MEAN SEA LEVEL

000042

5706

GROUNDWATER ELEVATIONS

WELL	DATE	REF	READ	ELEV	WELL	DATE	REF	READ	ELEV
1055	02/22/91	TPC	7.92	582.13	1055	09/23/93	TPC	IA	
1055	03/20/91	TPC	6.65	583.40	1055	10/13/93	TPC	12.98	577.07
1055	06/05/91	TPC	9.97	580.08	1060	01/10/88	TPC	14.33	567.53
1055	07/27/91	TPC	12.18	577.87	1060	02/10/88	TPC	11.71	570.15
1055	08/28/91	TPC	12.68	577.37	1060	03/09/88	TPC	9.25	572.61
1055	09/12/91	TPC	12.82	577.23	1060	04/12/88	TPC	9.95	571.91
1055	10/03/91	TPC	13.06	576.99	1060	07/09/88	TPC	12.65	569.21
1055	11/07/91	TPC	13.80	576.25	1060	08/06/88	TPC	13.25	568.61
1055	12/09/91	TPC	14.27	575.78	1060	09/09/88	TPC	13.97	567.89
1055	01/15/92	TPC	12.49	577.56	1060	10/09/88	TPC	14.53	567.33
1055	02/20/92	TPC	9.24	580.81	1060	11/08/88	TPC	14.68	567.18
1055	03/09/92	TPC	9.20	580.85	1060	12/12/88	TPC	14.75	567.11
1055	04/08/92	TPC	8.68	581.37	1060	01/09/89	TPC	13.58	568.28
1055	05/04/92	TPC	8.92	581.13	1060	02/09/89	TPC	12.18	569.68
1055	06/01/92	TPC	9.88	580.17	1060	03/10/89	TPC	9.76	572.10
1055	07/20/92	TPC	11.49	578.56	1060	04/16/89	TPC	8.24	573.62
1055	08/17/92	TPC	11.53	578.52	1060	05/13/89	TPC	8.70	573.16
1055	09/22/92	TPC	16.29	573.76	1060	06/15/89	TPC	9.82	572.04
1055	10/22/92	TPC	14.71	575.34	1060	07/13/89	TPC	11.45	570.41
1055	11/17/92	TPC	13.75	576.30	1060	08/15/89	TOW	12.40	569.46
1055	12/14/92	TPC	9.62	580.43	1060	09/11/89	TPC	12.96	568.90
1055	01/21/93	TPC	8.19	581.86	1060	10/10/89	TOW	14.91	566.95
1055	02/23/93	TPC	7.81	582.24	1060	11/15/89	TPC	13.35	568.51
1055	03/23/93	TPC	8.16	581.89	1060	12/14/89	TPC	12.74	569.12
1055	04/20/93	TPC	8.19	581.86	1060	01/21/90	TPC	12.35	569.51
1055	05/17/93	TPC	9.20	580.85	1060	02/14/90	TPC	10.45	571.41
1055	06/21/93	TPC	10.04	580.01	1060	04/01/90	TOW	10.25	571.61
1055	07/19/93	TPC	10.84	579.21	1060	04/23/90	TOW	10.26	571.60
1055	08/17/93	TPC	11.65	578.40	1060	05/18/90	TPC	7.43	574.43

READ = DEPTH TO WATER (IA = INACCESSIBLE)
REF = REFERENCE POINT (TOW = TOP OF WELL, TPC = TOP OF PROTECTIVE CASING
ELEV = GROUNDWATER ELEVATION IN FEET ABOVE MEAN SEA LEVEL

GROUNDWATER ELEVATIONS

WELL	DATE	REF	READ	ELEV
1060	06/18/90	TPC	10.21	571.65
1060	07/18/90	TOW	10.60	571.26
1060	08/10/90	TPC	11.53	570.33
1060	09/25/90	TPC	12.62	569.24
1060	10/20/90	TPC	10.88	570.98
1060	11/16/90	TPC	10.64	571.22
1060	12/12/90	TPC	9.95	571.91
1060	01/22/91	TPC	8.70	573.16
1060	02/27/91	TPC	9.04	572.82
1060	03/28/91	TPC	7.77	574.09
1060	06/15/91	TPC	12.16	569.70
1060	07/26/91	TPC	13.00	568.86
1060	10/09/91	TPC	14.14	567.72
1060	11/06/91	TPC	14.30	567.56
1060	12/05/91	TPC	14.45	567.41
1060	01/08/92	TPC	14.12	567.74
1060	02/24/92	TPC	13.00	568.86
1060	03/03/92	TPC	12.97	568.89
1060	04/16/92	TPC	12.26	569.60
1060	05/20/92	TPC	12.28	569.58
1060	06/17/92	TPC	12.60	569.26
1060	07/20/92	TPC	12.28	569.58
1060	08/17/92	TPC	11.82	570.04
1060	09/22/92	TPC	12.72	569.14
1060	10/20/92	TPC	12.98	568.88
1060	11/17/92	TPC	12.65	569.21
1060	12/15/92	TPC	IA	
1060	01/21/93	TOW	IA	
1060	02/22/93	TOW	IA	
1060	03/25/93	TPC	13.01	568.85
1060	04/19/93	TPC	9.02	572.84
1060	05/20/93	TPC	13.01	568.85
1060	06/23/93	TPC	11.25	570.61
1060	07/20/93	TPC	11.98	569.88
1060	07/20/93	TPC	60.98	520.88
1060	08/17/93	TPC	13.02	568.84
1060	09/21/93	TPC	13.58	568.28
1060	10/14/93	TPC	14.26	567.60
1060	10/15/93	TOW	14.24	567.62
1064	12/12/88	TOW	30.00	559.92
1064	01/09/89	TOW	23.02	566.90
1064	02/09/89	TOW	12.33	577.59
1064	03/10/89	TOW	12.57	577.35
1064	04/16/89	TOW	12.37	577.55
1064	05/14/89	TOW	12.86	577.06
1064	06/15/89	TOW	15.16	574.76
1064	07/13/89	TOW	15.98	573.94
1064	07/14/89	TOW	15.96	573.96
1064	09/11/89	TOW	16.48	573.44
1064	10/11/89	TOW	18.80	571.12
1064	11/17/89	TOW	16.64	573.28
1064	12/20/89	TOW	17.46	572.46
1064	01/22/90	TOW	16.21	573.71
1064	02/17/90	TOW	13.27	576.65
1064	04/03/90	TOW	14.10	575.82
1064	04/24/90	TOW	14.42	575.50
1064	05/23/90	TOW	14.51	575.41
1064	06/18/90	TOW	14.97	574.95

READ = DEPTH TO WATER (IA = INACCESSIBLE)
REF = REFERENCE POINT (TOW = TOP OF WELL, TPC = TOP OF PROTECTIVE CASING
ELEV = GROUNDWATER ELEVATION IN FEET ABOVE MEAN SEA LEVEL

000044

5706

000045

5706

GROUNDWATER ELEVATIONS

WELL	DATE	REF	READ	ELEV	WELL	DATE	REF	READ	ELEV
1064	07/18/90	TOW	IA		1064	02/22/93	TPC	9.39	581.10
1064	08/15/90	TOW	16.89	573.03	1064	03/23/93	TPC	9.46	581.03
1064	09/25/90	TOW	16.94	572.98	1064	04/19/93	TPC	9.78	580.71
1064	10/20/90	TOW	24.56	565.36	1064	05/21/93	TPC	13.22	577.27
1064	11/14/90	TOW	15.62	574.30	1064	06/21/93	TPC	15.22	575.27
1064	12/14/90	TOW	13.35	576.57	1064	07/19/93	TPC	16.20	574.29
1064	01/17/91	TOW	10.12	579.80	1064	08/17/93	TPC	17.19	573.30
1064	02/19/91	TOW	10.55	579.37	1064	09/22/93	TPC	18.37	572.12
1064	03/18/91	TOW	10.35	579.57	1064	10/13/93	TPC	18.70	571.79
1064	06/13/91	TOW	14.74	575.18	1065	01/09/88	TOW	11.21	561.75
1064	08/01/91	TOW	16.41	573.51	1065	02/10/88	TOW	7.25	565.71
1064	08/22/91	TOW	16.68	573.24	1065	03/09/88	TOW	6.24	566.72
1064	10/15/91	TOW	17.97	571.95	1065	04/12/88	TOW	7.00	565.96
1064	11/05/91	TOW	18.74	571.18	1065	05/10/88	TOW	9.15	563.81
1064	12/05/91	TOW	18.91	571.01	1065	06/08/88	TOW	10.58	562.38
1064	01/06/92	TOW	14.06	575.86	1065	07/09/88	TOW	11.55	561.41
1064	02/04/92	TOW	13.09	576.83	1065	08/06/88	TOW	14.90	558.06
1064	02/25/92	TOW	12.70	577.22	1065	09/09/88	TOW	13.27	559.69
1064	03/04/92	TOW	13.16	576.76	1065	10/09/88	TOW	13.30	559.66
1064	04/15/92	TOW	10.10	579.82	1065	11/08/88	TOW	13.45	559.51
1064	05/26/92	TOW	14.72	575.20	1065	12/12/88	TOW	12.25	560.71
1064	06/17/92	TOW	14.91	575.01	1065	01/09/89	TOW	6.84	566.12
1064	07/21/92	TOW	13.18	576.74	1065	02/09/89	TOW	7.87	565.09
1064	08/17/92	TOW	14.18	575.74	1065	03/10/89	TOW	5.10	567.86
1064	09/22/92	TOW	15.14	574.78	1065	04/16/89	TOW	7.49	565.47
1064	10/20/92	TOW	16.23	573.69	1065	05/13/89	TOW	6.85	566.11
1064	11/17/92	TPC	15.70	574.79	1065	06/15/89	TOW	7.25	565.71
1064	12/14/92	TPC	13.93	576.56	1065	07/13/89	TOW	9.85	563.11
1064	01/19/93	TPC	11.50	578.99	1065	08/15/89	TOW	11.14	561.82

READ = DEPTH TO WATER (IA = INACCESSIBLE)
REF = REFERENCE POINT (TOW = TOP OF WELL, TPC = TOP OF PROTECTIVE CASING
ELEV = GROUNDWATER ELEVATION IN FEET ABOVE MEAN SEA LEVEL

GROUNDWATER ELEVATIONS

WELL	DATE	REF	READ	ELEV	WELL	DATE	REF	READ	ELEV
1065	09/11/89	TOW	10.18	562.78	1065	04/14/92	TOW	4.01	568.95
1065	10/10/89	TOW	11.80	561.16	1065	05/18/92	TOW	8.68	564.28
1065	11/16/89	TOW	8.68	564.28	1065	06/15/92	TOW	10.09	562.87
1065	12/13/89	TOW	9.44	563.52	1065	07/20/92	TOW	IA	
1065	01/21/90	TOW	5.51	567.45	1065	08/17/92	TOW	9.60	563.36
1065	02/14/90	TOW	6.60	566.36	1065	09/21/92	TOW	10.78	562.18
1065	03/31/90	TOW	7.69	565.27	1065	10/19/92	TOW	9.82	563.14
1065	04/21/90	TOW	7.30	565.66	1065	11/16/92	TOW	8.00	564.96
1065	05/18/90	TOW	5.36	567.60	1065	12/15/92	TOW	7.74	565.22
1065	06/16/90	TOW	8.25	564.71	1065	01/21/93	TOW	5.32	567.64
1065	07/16/90	TOW	7.71	565.25	1065	02/23/93	TOW	5.16	567.80
1065	08/07/90	TOW	10.38	562.58	1065	03/11/93	TOW	7.96	565.00
1065	09/18/90	TOW	10.74	562.22	1065	03/24/93	TOW	8.04	564.92
1065	10/19/90	TOW	IA		1065	04/09/93	TOW	7.12	565.84
1065	11/14/90	TOW	8.29	564.67	1065	04/19/93	TOW	6.06	566.90
1065	12/12/90	TOW	7.42	565.54	1065	05/07/93	TOW	7.62	565.34
1065	01/16/91	TOW	5.90	567.06	1065	05/20/93	TOW	7.70	565.26
1065	02/19/91	TOW	5.46	567.50	1065	06/02/93	TOW	8.92	564.04
1065	03/19/91	TOW	5.52	567.44	1065	06/21/93	TOW	9.63	563.33
1065	05/31/91	TOW	9.54	563.42	1065	07/07/93	TOW	10.38	562.58
1065	07/25/91	TOW	11.74	561.22	1065	07/19/93	TOW	10.84	562.12
1065	08/22/91	TOW	12.82	560.14	1065	08/02/93	TOW	11.37	561.59
1065	09/07/91	TOW	12.52	560.44	1065	08/16/93	TOW	11.75	561.21
1065	10/09/91	TOW	12.86	560.10	1065	08/30/93	TOW	12.18	560.78
1065	11/05/91	TOW	12.54	560.42	1065	09/21/93	TOW	12.71	560.25
1065	12/10/91	TOW	12.93	560.03	1065	10/13/93	TOW	13.04	559.92
1065	01/06/92	TOW	8.13	564.83	1065	11/19/93	TOW	12.54	560.42
1065	02/04/92	TOW	8.35	564.61	1065	12/11/93	TOW	7.16	565.80
1065	03/03/92	TOW	8.08	564.88	1072	04/11/88	TOW	IA	

READ = DEPTH TO WATER (IA = INACCESSIBLE)
REF = REFERENCE POINT (TOW = TOP OF WELL, TPC = TOP OF PROTECTIVE CASING
ELEV = GROUNDWATER ELEVATION IN FEET ABOVE MEAN SEA LEVEL

000046

9029

000047

5706

GROUNDWATER ELEVATIONS

WELL	DATE	REF	READ	ELEV
1072	05/10/88	TOW	DRY	
1072	06/08/88	TOW	DRY	
1072	07/09/88	TOW	DRY	
1072	08/07/88	TOW	DRY	
1072	09/09/88	TOW	DRY	
1072	10/08/88	TOW	DRY	
1072	11/09/88	TOW	DRY	
1072	12/13/88	TOW	DRY	
1072	01/10/89	TOW	DRY	
1072	02/10/89	TOW	DRY	
1072	03/11/89	TOW	DRY	
1072	04/15/89	TOW	DRY	
1072	05/14/89	TOW	DRY	
1072	06/14/89	TOW	DRY	
1072	07/14/89	TOW	DRY	
1072	08/16/89	TOW	DRY	
1072	09/12/89	TOW	DRY	
1072	10/11/89	TOW	DRY	
1072	11/17/89	TOW	DRY	
1072	12/19/89	TOW	DRY	
1072	01/22/90	TOW	DRY	
1072	02/16/90	TOW	DRY	
1072	04/24/90	TOW	DRY	
1072	05/19/90	TOW	DRY	
1072	06/19/90	TOW	DRY	
1072	07/24/90	TOW	DRY	
1072	08/14/90	TOW	IA	
1072	09/24/90	TOW	DRY	
1072	10/24/90	TOW	IA	
1072	11/17/90	TOW	IA	
1072	12/13/90	TOW	DRY	
1072	01/19/91	TOW	DRY	
1072	06/04/91	TOW	32.94	544.78
1072	07/30/91	TOW	DRY	
1072	08/29/91	TOW	DRY	
1072	09/19/91	TOW	32.92	544.80
1072	10/05/91	TOW	DRY	
1072	11/02/91	TOW	DRY	
1072	12/14/91	TOW	DRY	
1072	01/04/92	TOW	IA	
1072	02/18/92	TOW	DRY	
1072	03/16/92	TOW	DRY	
1072	04/07/92	TOW	32.88	544.84
1072	05/12/92	TOW	32.88	544.84
1072	06/08/92	TOW	32.89	544.83
1072	07/20/92	TOW	DRY	
1072	08/17/92	TOW	32.86	544.86
1072	09/22/92	TOW	DRY	
1072	10/19/92	TOW	32.85	544.87
1072	11/17/92	TOW	32.82	544.90
1072	12/14/92	TOW	32.83	544.89
1072	01/20/93	TOW	32.82	544.90
1072	02/23/93	TOW	IA	
1072	03/23/93	TOW	32.01	545.71
1072	04/19/93	TOW	32.68	545.04
1072	05/17/93	TOW	32.73	544.99
1073	05/10/88	TOW	11.86	573.16
1073	06/08/88	TOW	15.10	569.92

READ = DEPTH TO WATER (IA = INACCESSIBLE)
REF = REFERENCE POINT (TOW = TOP OF WELL, TPC = TOP OF PROTECTIVE CASING
ELEV = GROUNDWATER ELEVATION IN FEET ABOVE MEAN SEA LEVEL

GROUNDWATER ELEVATIONS

WELL	DATE	REF	READ	ELEV	WELL	DATE	REF	READ	ELEV
1073	07/09/88	TOW	10.60	574.42	1073	11/17/90	TOW	7.92	577.10
1073	08/07/88	TOW	11.25	573.77	1073	12/13/90	TOW	7.48	577.54
1073	09/09/88	TOW	21.23	563.79	1073	01/19/91	TOW	6.31	578.71
1073	09/15/88	TOW	19.95	565.07	1073	02/21/91	TOW	6.61	578.41
1073	10/08/88	TOW	16.09	568.93	1073	06/05/91	TOW	7.86	577.16
1073	11/09/88	TOW	14.07	570.95	1073	07/30/91	TOW	9.56	575.46
1073	12/13/88	TOW	16.66	568.36	1073	10/05/91	TOW	10.27	574.75
1073	01/10/89	TOW	8.08	576.94	1073	11/03/91	TOW	11.72	573.30
1073	02/10/89	TOW	7.75	577.27	1073	12/15/91	TOW	10.42	574.60
1073	03/11/89	TOW	6.77	578.25	1073	01/04/92	TOW	9.02	576.00
1073	04/15/89	TOW	10.74	574.28	1073	02/09/92	TOW	8.22	576.80
1073	05/14/89	TOW	8.30	576.72	1073	03/17/92	TOW	7.90	577.12
1073	06/14/89	TOW	7.99	577.03	1073	04/06/92	TOW	7.61	577.41
1073	07/14/89	TOW	7.93	577.09	1073	05/14/92	TOW	7.63	577.39
1073	08/16/89	TOW	9.10	575.92	1073	06/04/92	TOW	7.89	577.13
1073	09/12/89	TOW	9.06	575.96	1073	07/21/92	TOW	8.10	576.92
1073	10/11/89	TOW	9.05	575.97	1073	08/17/92	TOW	7.68	577.34
1073	11/17/89	TOW	8.76	576.26	1073	09/21/92	TOW	8.53	576.49
1073	12/19/89	TOW	8.83	576.19	1073	10/19/92	TOW	9.28	575.74
1073	01/22/90	TOW	7.82	577.20	1073	11/18/92	TOW	8.44	576.58
1073	02/16/90	TOW	6.40	578.62	1073	12/14/92	TOW	7.62	577.40
1073	04/04/90	TOW	12.33	572.69	1073	01/20/93	TOW	7.02	578.00
1073	04/24/90	TOW	10.26	574.76	1073	02/22/93	TOW	6.51	578.51
1073	05/19/90	TOW	7.84	577.18	1073	03/24/93	TOW	6.60	578.42
1073	06/21/90	TOW	7.18	577.84	1073	04/19/93	TOW	6.35	578.67
1073	07/24/90	TOW	7.58	577.44	1073	05/17/93	TOW	7.08	577.94
1073	08/14/90	TOW	8.09	576.93	1073	06/22/93	TOW	7.99	577.03
1073	09/24/90	TOW	8.25	576.77	1073	07/20/93	TOW	23.97	561.05
1073	10/24/90	TOW	IA		1073	08/16/93	TOW	14.76	570.26

000048

READ = DEPTH TO WATER (IA = INACCESSIBLE)
REF = REFERENCE POINT (TOW = TOP OF WELL, TPC = TOP OF PROTECTIVE CASING
ELEV = GROUNDWATER ELEVATION IN FEET ABOVE MEAN SEA LEVEL

0 8 0

C00049

5708

GROUNDWATER ELEVATIONS

WELL	DATE	REF	READ	ELEV	WELL	DATE	REF	READ	ELEV
1073	09/27/93	TOW	11.68	573.34	1074	08/14/90	TOW	7.32	572.89
1073	10/14/93	TOW	11.47	573.55	1074	09/24/90	TOW	7.24	572.97
1074	05/10/88	TOW	7.55	572.66	1074	10/24/90	TOW	IA	
1074	06/08/88	TOW	7.60	572.61	1074	11/17/90	TOW	18.64	561.57
1074	07/09/88	TOW	8.65	571.56	1074	12/13/90	TOW	8.22	571.99
1074	08/07/88	TOW	8.75	571.46	1074	01/19/91	TOW	7.24	572.97
1074	09/09/88	TOW	9.64	570.57	1074	02/21/91	TOW	6.99	573.22
1074	10/08/88	TOW	10.84	569.37	1074	06/05/91	TOW	7.51	572.70
1074	11/09/88	TOW	11.59	568.62	1074	07/30/91	TOW	8.68	571.53
1074	12/13/88	TOW	11.34	568.87	1074	08/29/91	TOW	10.02	570.19
1074	01/10/89	TOW	10.27	569.94	1074	09/19/91	TOW	10.20	570.01
1074	02/10/89	TOW	9.30	570.91	1074	10/05/91	TOW	10.62	569.59
1074	03/11/89	TOW	7.27	572.94	1074	11/02/91	TOW	11.89	568.32
1074	04/15/89	TOW	5.93	574.28	1074	12/15/91	TOW	12.48	567.73
1074	05/14/89	TOW	5.13	575.08	1074	01/04/92	TOW	11.82	568.39
1074	06/14/89	TOW	5.42	574.79	1074	02/18/92	TOW	10.80	569.41
1074	07/14/89	TOW	9.49	570.72	1074	03/16/92	TOW	10.30	569.91
1074	08/16/89	TOW	7.74	572.47	1074	04/07/92	TOW	6.36	573.85
1074	09/12/89	TOW	10.77	569.44	1074	05/12/92	TOW	6.02	574.19
1074	10/11/89	TOW	8.52	571.69	1074	06/08/92	TOW	8.53	571.68
1074	11/17/89	TOW	7.47	572.74	1074	07/20/92	TOW	7.99	572.22
1074	12/19/89	TOW	8.83	571.38	1074	08/17/92	TOW	8.56	571.65
1074	01/22/90	TOW	5.98	574.23	1074	09/14/92	TOW	8.45	571.76
1074	02/16/90	TOW	4.17	576.04	1074	09/22/92	TOW	7.90	572.31
1074	04/03/90	TOW	4.58	575.63	1074	10/19/92	TOW	7.85	572.36
1074	04/24/90	TOW	5.32	574.89	1074	11/17/92	TPC	8.42	572.26
1074	05/19/90	TOW	4.18	576.03	1074	12/14/92	TPC	8.73	571.95
1074	06/19/90	TOW	5.73	574.48	1074	01/20/93	TOW	21.80	558.41
1074	07/24/90	TOW	6.08	574.13	1074	02/23/93	TPC	6.72	573.96

READ = DEPTH TO WATER (IA = INACCESSIBLE)
REF = REFERENCE POINT (TOW = TOP OF WELL, TPC = TOP OF PROTECTIVE CASING
ELEV = GROUNDWATER ELEVATION IN FEET ABOVE MEAN SEA LEVEL

GROUNDWATER ELEVATIONS

WELL	DATE	REF	READ	ELEV	WELL	DATE	REF	READ	ELEV
1074	03/23/93	TOW	6.30	573.91	1075	02/16/90	TOW	3.47	579.66
1074	04/19/93	TPC	6.40	574.28	1075	04/04/90	TOW	2.95	580.18
1074	05/17/93	TPC	6.38	574.30	1075	04/24/90	TOW	3.10	580.03
1074	06/21/93	TPC	6.89	573.79	1075	05/19/90	TOW	2.73	580.40
1074	07/19/93	TPC	7.68	573.00	1075	06/21/90	TOW	2.55	580.58
1074	08/16/93	TPC	9.29	571.39	1075	07/18/90	TOW	2.65	580.48
1074	09/20/93	TPC	9.47	571.21	1075	08/14/90	TOW	2.87	580.26
1074	10/13/93	TPC	10.38	570.30	1075	09/24/90	TOW	3.56	579.57
1075	05/10/88	TOW	2.75	580.38	1075	10/24/90	TOW	3.02	580.11
1075	06/08/88	TOW	3.45	579.68	1075	11/17/90	TOW	3.62	579.51
1075	07/09/88	TOW	4.15	578.98	1075	12/13/90	TOW	2.50	580.63
1075	08/07/88	TOW	4.35	578.78	1075	01/19/91	TOW	IA	
1075	09/10/88	TOW	4.65	578.48	1075	02/22/91	TOW	3.36	579.77
1075	10/08/88	TOW	5.06	578.07	1075	06/05/91	TOW	2.64	580.49
1075	11/09/88	TOW	5.28	577.85	1075	07/30/91	TOW	2.00	581.13
1075	12/13/88	TOW	4.54	578.59	1075	08/29/91	TOW	2.00	581.13
1075	01/10/89	TOW	4.75	578.38	1075	09/20/91	TOW	2.41	580.72
1075	02/10/89	TOW	4.31	578.82	1075	10/05/91	TOW	IA	
1075	03/11/89	TOW	3.62	579.51	1075	11/03/91	TOW	4.00	579.13
1075	04/15/89	TOW	2.89	580.24	1075	12/15/91	TOW	IA	
1075	05/14/89	TOW	2.68	580.45	1075	01/05/92	TOW	IA	
1075	06/14/89	TOW	2.46	580.67	1075	02/09/92	TOW	IA	
1075	07/14/89	TOW	2.71	580.42	1075	03/17/92	TOW	IA	
1075	08/16/89	TOW	3.00	580.13	1075	04/06/92	TOW	IA	
1075	09/12/89	TOW	3.22	579.91	1075	05/28/92	TOW	IA	
1075	10/11/89	TOW	3.48	579.65	1075	06/04/92	TOW	IA	
1075	11/17/89	TOW	3.70	579.43	1075	07/21/92	TOW	2.92	580.21
1075	12/19/89	TOW	4.12	579.01	1075	08/17/92	TOW	2.70	580.43
1075	01/22/90	TOW	4.11	579.02	1075	09/21/92	TOW	2.88	580.25

READ = DEPTH TO WATER (IA = INACCESSIBLE)
REF = REFERENCE POINT (TOW = TOP OF WELL, TPC = TOP OF PROTECTIVE CASING
ELEV = GROUNDWATER ELEVATION IN FEET ABOVE MEAN SEA LEVEL

000030

5709

000051

GROUNDWATER ELEVATIONS

WELL	DATE	REF	READ	ELEV	WELL	DATE	REF	READ	ELEV
1075	10/19/92	TOW	3.72	579.41	1076	09/12/89	TOW	6.97	577.53
1075	11/18/92	TOW	3.71	579.42	1076	10/11/89	TOW	7.57	576.93
1075	12/14/92	TOW	3.66	579.47	1076	11/17/89	TOW	5.19	579.31
1075	01/20/93	TOW	3.63	579.50	1076	12/19/89	TOW	7.40	577.10
1075	03/24/93	TOW	2.96	580.17	1076	01/22/90	TOW	3.11	581.39
1075	04/19/93	TOW	2.50	580.63	1076	02/16/90	TOW	2.55	581.95
1075	05/17/93	TOW	2.93	580.20	1076	04/03/90	TOW	3.12	581.38
1075	06/22/93	TOW	2.50	580.63	1076	04/24/90	TOW	4.39	580.11
1075	07/20/93	TOW	2.55	580.58	1076	05/19/90	TOW	3.35	581.15
1075	08/16/93	TOW	3.20	579.93	1076	06/19/90	TOW	5.94	578.56
1075	09/27/93	TOW	3.49	579.64	1076	07/24/90	TOW	5.91	578.59
1075	10/14/93	TOW	4.04	579.09	1076	08/14/90	TOW	7.04	577.46
1076	04/11/88	TOW	3.39	581.11	1076	09/24/90	TOW	6.07	578.43
1076	05/10/88	TOW	8.80	575.70	1076	10/24/90	TOW	IA	
1076	06/08/88	TOW	7.65	576.85	1076	11/17/90	TOW	5.45	579.05
1076	07/09/88	TOW	8.70	575.80	1076	12/13/90	TOW	4.47	580.03
1076	08/07/88	TOW	8.46	576.04	1076	01/19/91	TOW	2.77	581.73
1076	09/09/88	TOW	8.73	575.77	1076	02/21/91	TOW	2.71	581.79
1076	10/08/88	TOW	9.15	575.35	1076	06/05/91	TOW	6.65	577.85
1076	11/09/88	TOW	7.04	577.46	1076	07/30/91	TOW	7.84	576.66
1076	12/13/88	TOW	8.07	576.43	1076	08/29/91	TOW	7.91	576.59
1076	01/10/89	TOW	6.07	578.43	1076	09/19/91	TOW	8.10	576.40
1076	02/10/89	TOW	6.21	578.29	1076	10/05/91	TOW	8.59	575.91
1076	03/11/89	TOW	3.33	581.17	1076	11/02/91	TOW	9.00	575.50
1076	04/15/89	TOW	4.33	580.17	1076	12/15/91	TOW	6.20	578.30
1076	05/14/89	TOW	4.00	580.50	1076	01/04/92	TOW	5.12	579.38
1076	06/14/89	TOW	4.69	579.81	1076	02/18/92	TOW	4.70	579.80
1076	07/14/89	TOW	6.59	577.91	1076	03/16/92	TOW	5.12	579.38
1076	08/16/89	TOW	7.55	576.95	1076	04/07/92	TOW	5.04	579.46

READ = DEPTH TO WATER (IA = INACCESSIBLE)
REF = REFERENCE POINT (TOW = TOP OF WELL, TPC = TOP OF PROTECTIVE CASING
ELEV = GROUNDWATER ELEVATION IN FEET ABOVE MEAN SEA LEVEL

GROUNDWATER ELEVATIONS

WELL	DATE	REF	READ	ELEV	WELL	DATE	REF	READ	ELEV
1076	05/12/92	TOW	5.89	578.61	1077	01/10/89	TOW	10.12	574.74
1076	06/08/92	TOW	5.08	579.42	1077	02/10/89	TOW	8.41	576.45
1076	07/20/92	TOW	5.84	578.66	1077	03/11/89	TOW	5.11	579.75
1076	08/17/92	TOW	5.52	578.98	1077	04/15/89	TOW	4.83	580.03
1076	09/14/92	TOW	6.40	578.10	1077	05/14/89	TOW	4.74	580.12
1076	09/21/92	TOW	6.00	578.50	1077	06/14/89	TOW	5.79	579.07
1076	10/19/92	TOW	5.65	578.85	1077	07/14/89	TOW	6.89	577.97
1076	11/17/92	TOW	4.88	579.62	1077	08/16/89	TOW	8.07	576.79
1076	12/14/92	TOW	4.79	579.71	1077	09/12/89	TOW	8.07	576.79
1076	01/20/93	TOW	4.42	580.08	1077	10/11/89	TOW	8.48	576.38
1076	02/23/93	TOW	3.26	581.24	1077	11/17/89	TOW	7.72	577.14
1076	03/23/93	TOW	3.68	580.82	1077	12/19/89	TOW	8.46	576.40
1076	04/19/93	TOW	3.45	581.05	1077	01/22/90	TOW	5.60	579.26
1076	05/17/93	TOW	4.98	579.52	1077	02/16/90	TOW	3.60	581.26
1076	06/21/93	TOW	5.77	578.73	1077	04/03/90	TOW	4.42	580.44
1076	07/19/93	TOW	6.46	578.04	1077	04/24/90	TOW	5.10	579.76
1076	08/16/93	TOW	IA		1077	05/19/90	TOW	4.00	580.86
1076	09/20/93	TOW	7.51	576.99	1077	06/19/90	TOW	5.96	578.90
1076	10/13/93	TOW	7.57	576.93	1077	07/24/90	TOW	6.39	578.47
1077	04/11/88	TOW	5.57	579.29	1077	08/14/90	TOW	7.39	577.47
1077	05/10/88	TOW	24.70	560.16	1077	09/24/90	TOW	7.36	577.50
1077	06/08/88	TOW	22.60	562.26	1077	10/24/90	TOW	IA	
1077	07/09/88	TOW	17.05	567.81	1077	11/17/90	TOW	6.53	578.33
1077	08/07/88	TOW	12.22	572.64	1077	12/13/90	TOW	5.19	579.67
1077	08/10/88	TOW	12.18	572.68	1077	01/19/91	TOW	3.39	581.47
1077	09/09/88	TOW	13.38	571.48	1077	02/21/91	TOW	3.92	580.94
1077	10/08/88	TOW	13.46	571.40	1077	06/05/91	TOW	7.09	577.77
1077	11/09/88	TOW	13.65	571.21	1077	07/30/91	TOW	8.51	576.35
1077	12/13/88	TOW	12.72	572.14	1077	08/29/91	TOW	8.93	575.93

READ = DEPTH TO WATER (IA = INACCESSIBLE)
REF = REFERENCE POINT (TOW = TOP OF WELL, TPC = TOP OF PROTECTIVE CASING
ELEV = GROUNDWATER ELEVATION IN FEET ABOVE MEAN SEA LEVEL

0000052

5706

GROUNDWATER ELEVATIONS

WELL	DATE	REF	READ	ELEV	WELL	DATE	REF	READ	ELEV
1077	09/19/91	TOW	9.32	575.54	1078	04/11/88	TOW	14.49	569.00
1077	10/05/91	TOW	9.82	575.04	1078	05/10/88	TOW	17.31	566.18
1077	11/02/91	TOW	10.80	574.06	1078	06/08/88	TOW	16.44	567.05
1077	12/15/91	TOW	10.01	574.85	1078	07/09/88	TOW	16.10	567.39
1077	01/04/92	TOW	7.15	577.71	1078	08/07/88	TOW	15.99	567.50
1077	02/18/92	TOW	6.72	578.14	1078	09/09/88	TOW	16.66	566.83
1077	03/16/92	TOW	IA		1078	10/08/88	TOW	16.18	567.31
1077	04/07/92	TOW	5.82	579.04	1078	11/09/88	TOW	15.57	567.92
1077	05/12/92	TOW	6.39	578.47	1078	12/13/88	TOW	15.80	567.69
1077	06/08/92	TOW	6.41	578.45	1078	01/10/89	TOW	14.92	568.57
1077	07/20/92	TOW	5.32	579.54	1078	02/10/89	TOW	14.47	569.02
1077	08/17/92	TOW	6.00	578.86	1078	03/11/89	TOW	19.85	563.64
1077	09/21/92	TOW	6.42	578.44	1078	04/15/89	TOW	14.31	569.18
1077	10/19/92	TOW	6.08	578.78	1078	05/14/89	TOW	13.78	569.71
1077	11/17/92	TOW	5.21	579.65	1078	06/14/89	TOW	13.40	570.09
1077	12/14/92	TOW	5.42	579.44	1078	07/14/89	TOW	13.49	570.00
1077	01/20/93	TOW	4.64	580.22	1078	08/16/89	TOW	13.74	569.75
1077	02/23/93	TOW	4.20	580.66	1078	09/12/89	TOW	14.22	569.27
1077	03/23/93	TOW	4.16	580.70	1078	10/11/89	TOW	14.58	568.91
1077	04/19/93	TOW	3.78	581.08	1078	11/17/89	TOW	15.00	568.49
1077	05/17/93	TOW	5.02	579.84	1078	12/19/89	TOW	15.58	567.91
1077	06/21/93	TOW	5.88	578.98	1078	01/22/90	TOW	15.53	567.96
1077	07/19/93	TOW	7.15	577.71	1078	02/16/90	TOW	15.15	568.34
1077	08/16/93	TOW	IA		1078	04/04/90	TOW	15.90	567.59
1077	09/20/93	TOW	9.25	575.61	1078	04/24/90	TOW	15.18	568.31
1077	10/13/93	TOW	9.01	575.85	1078	05/19/90	TOW	14.54	568.95
1078	01/10/88	TOW	25.08	558.41	1078	06/21/90	TOW	14.01	569.48
1078	02/11/88	TOW	19.29	564.20	1078	07/18/90	TOW	13.93	569.56
1078	03/09/88	TOW	15.80	567.69	1078	08/14/90	TOW	13.89	569.60

READ = DEPTH TO WATER (IA = INACCESSIBLE)
REF = REFERENCE POINT (TOW = TOP OF WELL, TPC = TOP OF PROTECTIVE CASING
ELEV = GROUNDWATER ELEVATION IN FEET ABOVE MEAN SEA LEVEL

GROUNDWATER ELEVATIONS

WELL	DATE	REF	READ	ELEV	WELL	DATE	REF	READ	ELEV
1078	09/24/90	TOW	14.65	568.84	1078	06/22/93	TOW	13.86	569.63
1078	10/24/90	TOW	14.72	568.77	1078	07/19/93	TOW	13.86	569.63
1078	11/17/90	TOW	15.17	568.32	1078	08/16/93	TOW	14.37	569.12
1078	12/13/90	TOW	15.17	568.32	1078	09/20/93	TOW	14.54	568.95
1078	01/19/91	TOW	14.84	568.65	1078	10/13/93	TOW	14.70	568.79
1078	02/21/91	TOW	15.10	568.39	1079	01/09/88	TOW	23.23	560.75
1078	06/05/91	TOW	14.24	569.25	1079	02/10/88	TOW	22.82	561.16
1078	07/28/91	TOW	14.72	568.77	1079	02/11/88	TOW	22.75	561.23
1078	08/29/91	TOW	14.80	568.69	1079	03/09/88	TOW	22.09	561.89
1078	10/05/91	TOW	14.77	568.72	1079	03/09/88	TOW	22.13	561.85
1078	11/03/91	TOW	15.84	567.65	1079	04/11/88	TOW	28.25	555.73
1078	12/15/91	TOW	16.04	567.45	1079	04/11/88	TOW	28.27	555.71
1078	01/05/92	TOW	15.91	567.58	1079	05/10/88	TOW	25.47	558.51
1078	02/09/92	TOW	15.89	567.60	1079	05/10/88	TOW	25.46	558.52
1078	03/17/92	TOW	15.25	568.24	1079	06/08/88	TOW	24.08	559.90
1078	04/06/92	TOW	15.76	567.73	1079	07/08/88	TOW	23.65	560.33
1078	05/14/92	TOW	IA		1079	07/09/88	TOW	23.50	560.48
1078	06/04/92	TOW	14.02	569.47	1079	08/06/88	TOW	26.03	557.95
1078	07/20/92	TOW	14.10	569.39	1079	08/06/88	TOW	25.98	558.00
1078	08/17/92	TOW	13.98	569.51	1079	09/10/88	TOW	23.90	560.08
1078	09/21/92	TOW	13.92	569.57	1079	10/08/88	TOW	23.18	560.80
1078	10/19/92	TOW	14.80	568.69	1079	10/09/88	TOW	22.95	561.03
1078	11/17/92	TOW	14.86	568.63	1079	11/08/88	TOW	26.33	557.65
1078	12/14/92	TOW	14.98	568.51	1079	12/12/88	TOW	24.18	559.80
1078	01/19/93	TOW	14.95	568.54	1079	01/09/89	TOW	23.47	560.51
1078	02/23/93	TOW	14.06	569.43	1079	01/10/89	TOW	23.36	560.62
1078	03/23/93	TOW	13.88	569.61	1079	02/09/89	TOW	25.87	558.11
1078	04/19/93	TOW	13.72	569.77	1079	02/10/89	TOW	25.60	558.38
1078	05/17/93	TOW	13.78	569.71	1079	03/10/89	TOW	24.25	559.73

READ = DEPTH TO WATER (IA = INACCESSIBLE)
REF = REFERENCE POINT (TOW = TOP OF WELL, TPC = TOP OF PROTECTIVE CASING
ELEV = GROUNDWATER ELEVATION IN FEET ABOVE MEAN SEA LEVEL

CC0054

5706

000055

5706

GROUNDWATER ELEVATIONS

WELL	DATE	REF	READ	ELEV	WELL	DATE	REF	READ	ELEV
1079	03/11/89	TOW	24.22	559.76	1079	05/30/91	TOW	26.94	557.04
1079	04/15/89	TOW	27.06	556.92	1079	06/15/91	TOW	27.21	556.77
1079	05/13/89	TOW	24.63	559.35	1079	07/25/91	TOW	27.42	556.56
1079	06/15/89	TOW	23.56	560.42	1079	08/01/91	TOW	26.58	557.40
1079	07/14/89	TOW	25.61	558.37	1079	08/21/91	TOW	24.81	559.17
1079	08/15/89	TOW	24.78	559.20	1079	09/06/91	TOW	23.83	560.15
1079	08/17/89	TOW	24.78	559.20	1079	10/07/91	TOW	27.14	556.84
1079	09/11/89	TOW	26.67	557.31	1079	11/06/91	TOW	24.04	559.94
1079	10/11/89	TOW	24.23	559.75	1079	12/02/91	TOW	23.02	560.96
1079	11/16/89	TOW	22.53	561.45	1079	01/02/92	TOW	22.70	561.28
1079	12/15/89	TOW	24.78	559.20	1079	02/05/92	TOW	24.79	559.19
1079	01/21/90	TOW	23.26	560.72	1079	03/02/92	TOW	23.87	560.11
1079	02/14/90	TOW	23.15	560.83	1079	04/13/92	TOW	25.93	558.05
1079	04/02/90	TOW	23.98	560.00	1079	05/19/92	TOW	IA	
1079	04/21/90	TOW	23.61	560.37	1079	05/28/92	TOW	23.97	560.01
1079	05/18/90	TOW	27.26	556.72	1079	06/16/92	TOW	23.86	560.12
1079	06/18/90	TOW	24.61	559.37	1079	07/20/92	TOW	23.16	560.82
1079	07/18/90	TOW	23.71	560.27	1079	08/17/92	TOW	25.05	558.93
1079	08/08/90	TOW	23.13	560.85	1079	09/22/92	TOW	23.00	560.98
1079	09/18/90	TOW	25.44	558.54	1079	10/19/92	TOW	25.92	558.06
1079	09/26/90	TOW	25.01	558.97	1079	11/18/92	TOW	23.66	560.32
1079	10/19/90	TOW	23.43	560.55	1079	12/15/92	TOW	22.72	561.26
1079	11/14/90	TOW	29.14	554.84	1079	01/19/93	TOW	26.28	557.70
1079	12/07/90	TOW	25.33	558.65	1079	02/22/93	TOW	23.52	560.46
1079	12/19/90	TPC	24.31	560.17	1079	03/23/93	TOW	23.38	560.60
1079	01/16/91	TOW	22.78	561.20	1079	04/20/93	TOW	27.64	556.34
1079	02/19/91	TOW	22.63	561.35	1079	05/20/93	TOW	25.18	558.80
1079	02/28/91	TOW	22.41	561.57	1079	06/22/93	TOW	23.84	560.14
1079	03/18/91	TOW	25.05	558.93	1079	07/20/93	TOW	23.28	560.70

READ = DEPTH TO WATER (IA = INACCESSIBLE)
REF = REFERENCE POINT (TOW = TOP OF WELL, TPC = TOP OF PROTECTIVE CASING
ELEV = GROUNDWATER ELEVATION IN FEET ABOVE MEAN SEA LEVEL

GROUNDWATER ELEVATIONS

WELL	DATE	REF	READ	ELEV	WELL	DATE	REF	READ	ELEV
1079	08/16/93	TOW	22.74	561.24	1080	08/14/90	TOW	15.23	568.37
1079	09/21/93	TOW	22.24	561.74	1080	09/24/90	TOW	14.91	568.69
1079	10/13/93	TPC	22.52	561.96	1080	10/23/90	TOW	16.24	567.36
1080	05/10/88	TOW	23.45	560.15	1080	11/17/90	TOW	IA	
1080	06/08/88	TOW	16.36	567.24	1080	12/13/90	TPC	14.61	569.46
1080	07/09/88	TOW	16.05	567.55	1080	01/19/91	TOW	14.39	569.21
1080	08/06/88	TOW	22.71	560.89	1080	02/22/91	TOW	14.69	568.91
1080	09/10/88	TOW	15.89	567.71	1080	06/04/91	TOW	17.90	565.70
1080	10/09/88	TOW	15.77	567.83	1080	07/30/91	TOW	19.38	564.22
1080	11/08/88	TOW	15.87	567.73	1080	10/06/91	TOW	15.57	568.03
1080	12/13/88	TOW	15.42	568.18	1080	11/02/91	TOW	16.75	566.85
1080	01/10/89	TOW	14.99	568.61	1080	12/14/91	TOW	15.20	568.40
1080	02/10/89	TOW	15.20	568.40	1080	01/04/92	TOW	14.71	568.89
1080	03/10/89	TOW	15.83	567.77	1080	02/18/92	TOW	15.22	568.38
1080	05/14/89	TOW	14.65	568.95	1080	03/16/92	TPC	15.68	568.39
1080	06/15/89	TOW	14.86	568.74	1080	04/07/92	TPC	15.32	568.75
1080	07/14/89	TOW	15.54	568.06	1080	05/12/92	TPC	15.44	568.63
1080	08/17/89	TOW	15.55	568.05	1080	06/08/92	TPC	IA	
1080	09/12/89	TOW	16.75	566.85	1080	07/21/92	TPC	IA	
1080	10/12/89	TOW	16.98	566.62	1080	08/17/92	TPC	15.16	568.91
1080	11/17/89	TOW	IA		1080	09/23/92	TPC	15.49	568.58
1080	11/18/89	TOW	14.94	568.66	1080	10/19/92	TPC	18.40	565.67
1080	12/20/89	TOW	IA		1080	11/17/92	TPC	15.08	568.99
1080	01/22/90	TOW	15.62	567.98	1080	12/14/92	TPC	15.34	568.73
1080	02/19/90	TOW	14.88	568.72	1080	01/19/93	TPC	15.41	568.66
1080	04/02/90	TOW	14.82	568.78	1080	03/23/93	TPC	15.24	568.83
1080	04/24/90	TOW	14.88	568.72	1080	04/19/93	TPC	21.15	562.92
1080	05/18/90	TOW	18.95	564.65	1080	05/17/93	TPC	22.03	562.04
1080	06/19/90	TOW	14.96	568.64	1080	06/21/93	TPC	15.62	568.45

READ = DEPTH TO WATER (IA = INACCESSIBLE)
REF = REFERENCE POINT (TOW = TOP OF WELL, TPC = TOP OF PROTECTIVE CASING
ELEV = GROUNDWATER ELEVATION IN FEET ABOVE MEAN SEA LEVEL

000056

5206

000057

5706

GROUNDWATER ELEVATIONS

WELL	DATE	REF	READ	ELEV	WELL	DATE	REF	READ	ELEV
1080	07/19/93	TPC	15.76	568.31	1081	04/04/90	TOW	15.87	576.28
1080	08/17/93	TPC	15.98	568.09	1081	04/24/90	TOW	16.15	576.00
1080	10/13/93	TPC	16.15	567.92	1081	05/19/90	TOW	14.66	577.49
1081	01/10/88	TOW	17.05	575.10	1081	06/21/90	TOW	16.02	576.13
1081	02/11/88	TOW	16.20	575.95	1081	07/18/90	TOW	16.08	576.07
1081	03/08/88	TOW	15.46	576.69	1081	08/14/90	TOW	16.36	575.79
1081	04/11/88	TOW	15.26	576.89	1081	09/24/90	TOW	16.44	575.71
1081	05/10/88	TOW	16.66	575.49	1081	10/24/90	TOW	15.10	577.05
1081	06/08/88	TOW	16.80	575.35	1081	11/17/90	TOW	16.40	575.75
1081	07/09/88	TOW	17.10	575.05	1081	12/13/90	TOW	IA	
1081	08/07/88	TOW	17.11	575.04	1081	01/19/91	TOW	IA	
1081	09/09/88	TOW	17.20	574.95	1081	06/05/91	TOW	15.61	576.54
1081	10/08/88	TOW	17.44	574.71	1081	10/05/91	TOW	15.95	576.20
1081	11/09/88	TOW	17.47	574.68	1081	11/03/91	TOW	16.52	575.63
1081	12/13/88	TOW	17.10	575.05	1081	12/15/91	TOW	15.96	576.19
1081	01/10/89	TOW	16.42	575.73	1081	01/05/92	TOW	15.28	576.87
1081	02/10/89	TOW	16.28	575.87	1081	02/20/92	TOW	IA	
1081	03/11/89	TOW	15.46	576.69	1081	03/18/92	TOW	15.43	576.72
1081	04/15/89	TOW	15.50	576.65	1081	04/06/92	TOW	14.98	577.17
1081	05/14/89	TOW	15.43	576.72	1081	05/14/92	TOW	IA	
1081	06/14/89	TOW	16.90	575.25	1081	06/08/92	TOW	IA	
1081	07/14/89	TOW	16.51	575.64	1081	07/21/92	TOW	14.30	577.85
1081	08/16/89	TOW	21.88	570.27	1081	08/17/92	TOW	14.75	577.40
1081	09/12/89	TOW	16.64	575.51	1081	09/21/92	TOW	15.46	576.69
1081	10/11/89	TOW	16.80	575.35	1081	10/19/92	TOW	IA	
1081	11/17/89	TOW	16.62	575.53	1081	11/17/92	TPC	14.86	577.85
1081	12/19/89	TOW	17.05	575.10	1081	12/14/92	TPC	14.74	577.97
1081	01/22/90	TOW	16.52	575.63	1081	01/19/93	TPC	14.74	577.97
1081	02/16/90	TOW	28.83	563.32	1081	02/23/93	TPC	14.22	578.49

READ = DEPTH TO WATER (IA = INACCESSIBLE)
REF = REFERENCE POINT (TOW = TOP OF WELL, TPC = TOP OF PROTECTIVE CASING
ELEV = GROUNDWATER ELEVATION IN FEET ABOVE MEAN SEA LEVEL

GROUNDWATER ELEVATIONS

WELL	DATE	REF	READ	ELEV	WELL	DATE	REF	READ	ELEV
1081	03/23/93	TPC	14.40	578.31	1082	10/11/89	TOW	11.83	573.76
1081	04/19/93	TPC	22.10	570.61	1082	10/25/89	TOW	9.38	576.21
1081	05/17/93	TPC	14.38	578.33	1082	11/17/89	TOW	8.82	576.77
1081	06/22/93	TPC	14.70	578.01	1082	12/19/89	TOW	10.63	574.96
1081	07/19/93	TPC	15.38	577.33	1082	01/22/90	TOW	8.18	577.41
1081	08/16/93	TOW	15.34	576.81	1082	02/16/90	TOW	20.72	564.87
1081	09/20/93	TOW	15.41	576.74	1082	04/04/90	TOW	7.97	577.62
1081	10/13/93	TOW	15.40	576.75	1082	04/24/90	TOW	4.51	581.08
1082	01/10/88	TOW	14.82	570.77	1082	05/19/90	TOW	6.00	579.59
1082	02/11/88	TOW	8.18	577.41	1082	06/21/90	TOW	23.84	561.75
1082	03/08/88	TOW	7.49	578.10	1082	07/18/90	TOW	8.67	576.92
1082	04/11/88	TOW	7.48	578.11	1082	08/14/90	TOW	9.98	575.61
1082	05/10/88	TOW	10.89	574.70	1082	09/24/90	TOW	9.10	576.49
1082	06/08/88	TOW	11.73	573.86	1082	10/24/90	TOW	6.87	578.72
1082	07/09/88	TOW	10.50	575.09	1082	11/17/90	TOW	10.65	574.94
1082	08/07/88	TOW	10.44	575.15	1082	12/13/90	TOW	IA	
1082	09/09/88	TOW	14.17	571.42	1082	01/19/91	TOW	IA	
1082	10/08/88	TOW	11.12	574.47	1082	06/05/91	TOW	7.36	578.23
1082	11/09/88	TOW	10.54	575.05	1082	10/05/91	TOW	7.20	578.39
1082	12/13/88	TOW	9.34	576.25	1082	11/03/91	TOW	8.02	577.57
1082	01/10/89	TOW	7.84	577.75	1082	12/15/91	TOW	6.57	579.02
1082	02/10/89	TOW	14.06	571.53	1082	01/05/92	TOW	IA	
1082	03/11/89	TOW	7.07	578.52	1082	02/20/92	TOW	IA	
1082	04/15/89	TOW	7.23	578.36	1082	03/18/92	TOW	6.99	578.60
1082	05/14/89	TOW	7.12	578.47	1082	04/06/92	TOW	6.44	579.15
1082	06/14/89	TOW	20.91	564.68	1082	05/14/92	TOW	6.61	578.98
1082	07/14/89	TOW	9.30	576.29	1082	06/08/92	TOW	6.29	579.30
1082	08/16/89	TOW	10.13	575.46	1082	07/21/92	TOW	5.58	580.01
1082	09/12/89	TOW	17.95	567.64	1082	08/17/92	TOW	6.34	579.25

READ = DEPTH TO WATER (IA = INACCESSIBLE)
REF = REFERENCE POINT (TOW = TOP OF WELL, TPC = TOP OF PROTECTIVE CASING
ELEV = GROUNDWATER ELEVATION IN FEET ABOVE MEAN SEA LEVEL

000058

9025

000059

5708

GROUNDWATER ELEVATIONS

WELL	DATE	REF	READ	ELEV	WELL	DATE	REF	READ	ELEV
1082	09/21/92	TOW	7.16	578.43	1083	05/14/89	TOW	4.33	580.71
1082	10/19/92	TOW	6.32	579.27	1083	06/14/89	TOW	4.19	580.85
1082	11/17/92	TPC	6.33	579.81	1083	07/14/89	TOW	6.95	578.09
1082	12/14/92	TPC	6.50	579.64	1083	08/16/89	TOW	7.90	577.14
1082	01/19/93	TPC	6.87	579.27	1083	09/12/89	TOW	6.58	578.46
1082	02/23/93	TPC	8.89	577.25	1083	10/11/89	TOW	9.27	575.77
1082	03/23/93	TPC	6.48	579.66	1083	11/17/89	TOW	4.45	580.59
1082	04/19/93	TPC	9.69	576.45	1083	12/19/89	TOW	7.61	577.43
1082	05/17/93	TPC	6.20	579.94	1083	01/22/90	TOW	3.67	581.37
1082	06/22/93	TPC	7.02	579.12	1083	02/16/90	TOW	3.30	581.74
1082	07/19/93	TPC	8.37	577.77	1083	04/04/90	TOW	4.13	580.91
1082	08/16/93	TOW	7.73	577.86	1083	04/24/90	TOW	4.61	580.43
1082	09/20/93	TOW	7.49	578.10	1083	05/19/90	TOW	3.69	581.35
1082	10/13/93	TOW	7.13	578.46	1083	06/19/90	TOW	5.56	579.48
1083	02/11/88	TOW	4.50	580.54	1083	07/19/90	TOW	4.71	580.33
1083	03/08/88	TOW	3.49	581.55	1083	08/14/90	TOW	6.21	578.83
1083	04/11/88	TOW	4.04	581.00	1083	09/24/90	TOW	4.78	580.26
1083	05/10/88	TOW	7.00	578.04	1083	10/24/90	TOW	IA	
1083	06/08/88	TOW	7.75	577.29	1083	11/17/90	TOW	5.18	579.86
1083	07/09/88	TOW	8.70	576.34	1083	12/13/90	TOW	IA	
1083	08/07/88	TOW	8.50	576.54	1083	01/19/91	TOW	3.46	581.58
1083	09/09/88	TOW	8.62	576.42	1083	02/22/91	TOW	3.47	581.57
1083	10/08/88	TOW	9.12	575.92	1083	06/04/91	TOW	5.99	579.05
1083	11/09/88	TOW	7.05	577.99	1083	07/30/91	TOW	7.70	577.34
1083	12/13/88	TOW	7.12	577.92	1083	08/29/91	TOW	7.46	577.58
1083	01/10/89	TOW	3.85	581.19	1083	09/19/91	TOW	7.62	577.42
1083	02/10/89	TOW	5.24	579.80	1083	10/06/91	TOW	8.12	576.92
1083	03/11/89	TOW	3.33	581.71	1083	11/02/91	TOW	8.46	576.58
1083	04/15/89	TOW	4.65	580.39	1083	12/14/91	TOW	5.17	579.87

READ = DEPTH TO WATER (IA = INACCESSIBLE)
REF = REFERENCE POINT (TOW = TOP OF WELL, TPC = TOP OF PROTECTIVE CASING
ELEV = GROUNDWATER ELEVATION IN FEET ABOVE MEAN SEA LEVEL

GROUNDWATER ELEVATIONS

WELL	DATE	REF	READ	ELEV	WELL	DATE	REF	READ	ELEV
1083	01/04/92	TOW	3.30	581.74	1084	10/08/88	TOW	26.10	558.86
1083	02/20/92	TOW	IA		1084	11/09/88	TOW	24.43	560.53
1083	03/18/92	TOW	5.13	579.91	1084	12/13/88	TOW	27.28	557.68
1083	04/06/92	TOW	4.09	580.95	1084	01/10/89	TOW	25.26	559.70
1083	05/14/92	TOW	5.51	579.53	1084	02/10/89	TOW	24.28	560.68
1083	06/08/92	TOW	4.59	580.45	1084	03/11/89	TOW	31.60	553.36
1083	07/21/92	TOW	4.59	580.45	1084	04/15/89	TOW	26.21	558.75
1083	08/17/92	TOW	6.16	578.88	1084	05/14/89	TOW	24.57	560.39
1083	09/21/92	TOW	7.04	578.00	1084	06/14/89	TOW	23.66	561.30
1083	10/19/92	TOW	6.66	578.38	1084	07/14/89	TOW	23.10	561.86
1083	11/17/92	TPC	4.29	581.31	1084	08/16/89	TOW	22.54	562.42
1083	12/14/92	TPC	4.67	580.93	1084	09/12/89	TOW	21.86	563.10
1083	01/19/93	TPC	4.85	580.75	1084	10/11/89	TOW	21.48	563.48
1083	02/23/93	TPC	3.90	581.70	1084	11/17/89	TOW	21.51	563.45
1083	03/23/93	TPC	3.67	581.93	1084	12/19/89	TOW	10.50	574.46
1083	04/19/93	TPC	4.12	581.48	1084	01/22/90	TOW	21.28	563.68
1083	05/17/93	TPC	5.30	580.30	1084	02/16/90	TOW	21.42	563.54
1083	08/19/93	TPC	4.68	580.92	1084	04/04/90	TOW	26.25	558.71
1083	09/20/93	TPC	8.43	577.17	1084	04/24/90	TOW	24.73	560.23
1083	10/13/93	TPC	8.32	577.28	1084	05/19/90	TOW	23.80	561.16
1084	01/10/88	TOW	27.33	557.63	1084	06/21/90	TOW	23.05	561.91
1084	02/11/88	TOW	25.58	559.38	1084	07/18/90	TOW	22.66	562.30
1084	03/09/88	TOW	32.00	552.96	1084	08/14/90	TOW	22.39	562.57
1084	04/11/88	TOW	27.86	557.10	1084	09/24/90	TOW	21.88	563.08
1084	05/10/88	TOW	29.46	555.50	1084	10/24/90	TOW	21.55	563.41
1084	06/08/88	TOW	26.86	558.10	1084	11/17/90	TOW	21.55	563.41
1084	07/09/88	TOW	25.60	559.36	1084	12/13/90	TPC	21.22	564.11
1084	08/07/88	TOW	24.79	560.17	1084	01/19/91	TOW	20.80	564.16
1084	09/09/88	TOW	28.55	556.41	1084	02/21/91	TOW	20.82	564.14

READ = DEPTH TO WATER (IA = INACCESSIBLE)
REF = REFERENCE POINT (TOW = TOP OF WELL, TPC = TOP OF PROTECTIVE CASING
ELEV = GROUNDWATER ELEVATION IN FEET ABOVE MEAN SEA LEVEL

030000

9025

000061

5706

GROUNDWATER ELEVATIONS

WELL	DATE	REF	READ	ELEV	WELL	DATE	REF	READ	ELEV
1084	06/05/91	TOW	20.84	564.12	1085	06/09/88	TOW	5.90	586.54
1084	07/28/91	TOW	20.96	564.00	1085	07/10/88	TOW	6.31	586.13
1084	08/29/91	TOW	20.91	564.05	1085	08/07/88	TOW	7.22	585.22
1084	10/05/91	TOW	20.61	564.35	1085	09/10/88	TOW	8.72	583.72
1084	11/03/91	TOW	20.87	564.09	1085	10/08/88	TOW	10.27	582.17
1084	12/15/91	TOW	20.82	564.14	1085	11/09/88	TOW	7.66	584.78
1084	01/05/92	TOW	20.81	564.15	1085	12/13/88	TOW	7.90	584.54
1084	02/09/92	TOW	25.09	559.87	1085	01/10/89	TOW	5.08	587.36
1084	03/16/92	TOW	20.86	564.10	1085	02/10/89	TOW	5.18	587.26
1084	04/06/92	TOW	20.86	564.10	1085	03/11/89	TOW	4.27	588.17
1084	05/12/92	TOW	20.80	564.16	1085	04/15/89	TOW	6.25	586.19
1084	06/02/92	TOW	20.85	564.11	1085	05/14/89	TOW	4.66	587.78
1084	07/20/92	TOW	20.77	564.19	1085	06/14/89	TOW	4.32	588.12
1084	08/17/92	TOW	20.60	564.36	1085	06/15/89	TOW	4.30	588.14
1084	09/21/92	TOW	20.40	564.56	1085	07/14/89	TOW	4.90	587.54
1084	10/19/92	TOW	20.56	564.40	1085	08/16/89	TOW	5.81	586.63
1084	11/17/92	TOW	20.28	564.68	1085	09/12/89	TOW	5.58	586.86
1084	12/14/92	TOW	19.96	565.00	1085	10/11/89	TOW	7.38	585.06
1084	01/19/93	TPC	19.71	565.62	1085	11/17/89	TOW	3.89	588.55
1084	02/23/93	TPC	19.22	566.11	1085	12/18/89	TOW	5.38	587.06
1084	03/23/93	TOW	19.09	565.87	1085	01/22/90	TOW	4.94	587.50
1084	04/19/93	TOW	18.58	566.38	1085	02/16/90	TOW	3.33	589.11
1084	05/17/93	TOW	18.41	566.55	1085	04/04/90	TOW	3.59	588.85
1084	06/22/93	TOW	18.52	566.44	1085	04/23/90	TOW	4.03	588.41
1084	07/19/93	TOW	27.26	557.70	1085	05/18/90	TOW	3.60	588.84
1084	08/16/93	TOW	26.67	558.29	1085	06/21/90	TOW	15.89	576.55
1084	09/27/93	TOW	IA		1085	07/19/90	TOW	5.59	586.85
1084	10/14/93	TOW	23.07	561.89	1085	08/10/90	TOW	5.36	587.08
1085	05/10/88	TOW	7.65	584.79	1085	09/21/90	TOW	15.99	576.45

READ = DEPTH TO WATER (IA = INACCESSIBLE)
REF = REFERENCE POINT (TOW = TOP OF WELL, TPC = TOP OF PROTECTIVE CASING
ELEV = GROUNDWATER ELEVATION IN FEET ABOVE MEAN SEA LEVEL

GROUNDWATER ELEVATIONS

WELL	DATE	REF	READ	ELEV	WELL	DATE	REF	READ	ELEV
1085	10/21/90	TOW	5.42	587.02	1086	12/13/88	TOW	7.28	585.06
1085	11/18/90	TOW	4.48	587.96	1086	01/10/89	TOW	7.06	585.28
1085	12/14/90	TOW	4.00	588.44	1086	02/10/89	TOW	6.84	585.50
1085	01/20/91	TOW	3.97	588.47	1086	03/11/89	TOW	9.45	582.89
1085	02/22/91	TOW	3.42	589.02	1086	04/15/89	TOW	8.34	584.00
1085	03/20/91	TOW	5.69	586.75	1086	05/14/89	TOW	6.57	585.77
1085	05/30/91	TOW	4.24	588.20	1086	06/14/89	TOW	5.02	587.32
1085	07/27/91	TOW	5.44	587.00	1086	06/15/89	TOW	4.67	587.67
1085	08/28/91	TOW	4.89	587.55	1086	07/14/89	TOW	6.59	585.75
1085	09/09/91	TOW	14.06	578.38	1086	08/16/89	TOW	6.90	585.44
1085	10/02/91	TOW	9.65	582.79	1086	09/12/89	TOW	6.81	585.53
1085	11/07/91	TOW	8.14	584.30	1086	10/11/89	TOW	6.92	585.42
1085	12/09/91	TOW	6.75	585.69	1086	11/17/89	TOW	6.58	585.76
1085	01/13/92	TOW	6.02	586.42	1086	12/18/89	TOW	6.79	585.55
1085	02/10/92	TOW	6.29	586.15	1086	01/22/90	TOW	6.34	586.00
1085	03/19/92	TOW	5.20	587.24	1086	02/16/90	TOW	5.93	586.41
1085	07/23/92	TOW	13.36	579.08	1086	04/04/90	TOW	6.32	586.02
1085	10/21/92	TOW	16.71	575.73	1086	04/23/90	TOW	6.43	585.91
1085	01/21/93	TOW	IA		1086	05/18/90	TOW	6.13	586.21
1085	02/22/93	TOW	5.39	587.05	1086	06/21/90	TOW	15.84	576.50
1085	03/24/93	TOW	4.68	587.76	1086	07/19/90	TOW	6.52	585.82
1085	04/20/93	TOW	4.28	588.16	1086	08/10/90	TOW	6.53	585.81
1086	05/10/88	TOW	8.03	584.31	1086	09/21/90	TOW	16.15	576.19
1086	06/09/88	TOW	6.70	585.64	1086	10/21/90	TOW	6.52	585.82
1086	07/10/88	TOW	7.16	585.18	1086	11/18/90	TOW	6.52	585.82
1086	08/07/88	TOW	7.44	584.90	1086	12/14/90	TOW	6.60	585.74
1086	09/10/88	TOW	8.59	583.75	1086	01/20/91	TOW	6.25	586.09
1086	10/08/88	TOW	8.71	583.63	1086	02/22/91	TOW	6.31	586.03
1086	11/09/88	TOW	8.26	584.08	1086	03/20/91	TOW	7.39	584.95

READ = DEPTH TO WATER (IA = INACCESSIBLE)
REF = REFERENCE POINT (TOW = TOP OF WELL, TPC = TOP OF PROTECTIVE CASING
ELEV = GROUNDWATER ELEVATION IN FEET ABOVE MEAN SEA LEVEL

000092

5706

000063

GROUNDWATER ELEVATIONS

WELL	DATE	REF	READ	ELEV	WELL	DATE	REF	READ	ELEV
1086	05/30/91	TOW	5.41	586.93	1087	06/14/89	TOW	5.71	586.37
1086	07/27/91	TOW	6.76	585.58	1087	06/15/89	TOW	5.65	586.43
1086	08/28/91	TOW	6.80	585.54	1087	07/14/89	TOW	5.58	586.50
1086	09/09/91	TOW	6.70	585.64	1087	08/16/89	TOW	6.36	585.72
1086	10/02/91	TOW	7.08	585.26	1087	09/12/89	TOW	7.04	585.04
1086	11/07/91	TOW	7.15	585.19	1087	10/11/89	TOW	9.07	583.01
1086	12/09/91	TOW	7.24	585.10	1087	11/17/89	TOW	7.54	584.54
1086	01/13/92	TOW	6.82	585.52	1087	12/18/89	TOW	7.69	584.39
1086	02/10/92	TOW	6.97	585.37	1087	01/22/90	TOW	7.01	585.07
1086	03/19/92	TOW	6.72	585.62	1087	02/16/90	TOW	6.27	585.81
1086	07/23/92	TOW	6.72	585.62	1087	04/04/90	TOW	5.95	586.13
1086	10/21/92	TOW	7.97	584.37	1087	04/23/90	TOW	6.07	586.01
1086	01/21/93	TOW	6.73	585.61	1087	05/18/90	TOW	5.43	586.65
1086	02/22/93	TOW	6.69	585.65	1087	06/21/90	TOW	13.40	578.68
1086	03/24/93	TOW	6.62	585.72	1087	07/19/90	TOW	5.43	586.65
1086	04/20/93	TOW	6.57	585.77	1087	08/10/90	TOW	6.59	585.49
1087	05/10/88	TOW	8.96	583.12	1087	09/21/90	TOW	16.27	575.81
1087	06/09/88	TOW	5.81	586.27	1087	10/21/90	TOW	7.32	584.76
1087	07/10/88	TOW	6.00	586.08	1087	11/18/90	TOW	6.94	585.14
1087	08/07/88	TOW	6.47	585.61	1087	12/14/90	TOW	17.13	574.95
1087	09/10/88	TOW	7.70	584.38	1087	01/20/91	TOW	5.95	586.13
1087	10/08/88	TOW	8.70	583.38	1087	02/22/91	TOW	6.03	586.05
1087	11/09/88	TOW	9.20	582.88	1087	03/20/91	TOW	6.25	585.83
1087	12/13/88	TOW	8.79	583.29	1087	05/30/91	TOW	4.86	587.22
1087	01/10/89	TOW	8.32	583.76	1087	07/27/91	TOW	5.94	586.14
1087	02/10/89	TOW	7.68	584.40	1087	08/28/91	TOW	6.98	585.10
1087	03/11/89	TOW	7.05	585.03	1087	09/09/91	TOW	6.92	585.16
1087	04/15/89	TOW	7.42	584.66	1087	10/02/91	TOW	7.19	584.89
1087	05/14/89	TOW	6.20	585.88	1087	11/07/91	TOW	7.71	584.37

READ = DEPTH TO WATER (IA = INACCESSIBLE)
REF = REFERENCE POINT (TOW = TOP OF WELL, TPC = TOP OF PROTECTIVE CASING
ELEV = GROUNDWATER ELEVATION IN FEET ABOVE MEAN SEA LEVEL

GROUNDWATER ELEVATIONS

WELL	DATE	REF	READ	ELEV
1087	12/09/91	TOW	8.01	584.07
1087	01/13/92	TOW	7.52	584.56
1087	02/10/92	TOW	7.51	584.57
1087	03/19/92	TOW	IA	
1087	07/23/92	TOW	6.85	585.23
1087	10/21/92	TOW	IA	
1087	01/21/93	TOW	IA	
1087	02/22/93	TOW	6.53	585.55
1087	03/24/93	TOW	6.36	585.72
1087	04/20/93	TOW	5.74	586.34
1087	10/14/93	TOW	8.75	583.33
1088	05/10/88	TOW	6.69	585.40
1088	06/09/88	TOW	5.81	586.28
1088	07/10/88	TOW	6.30	585.79
1088	08/07/88	TOW	6.78	585.31
1088	09/10/88	TOW	8.37	583.72
1088	10/08/88	TOW	9.21	582.88
1088	11/09/88	TOW	9.58	582.51
1088	12/13/88	TOW	9.09	583.00
1088	01/10/89	TOW	8.76	583.33
1088	02/10/89	TOW	8.12	583.97
1088	03/11/89	TOW	7.55	584.54
1088	04/15/89	TOW	7.55	584.54
1088	05/14/89	TOW	6.39	585.70
1088	06/14/89	TOW	5.92	586.17
1088	06/15/89	TOW	5.82	586.27
1088	07/14/89	TOW	5.68	586.41
1088	08/16/89	TOW	6.52	585.57
1088	09/12/89	TOW	7.14	584.95
1088	10/11/89	TOW	9.06	583.03
1088	11/17/89	TOW	7.61	584.48
1088	12/18/89	TOW	7.87	584.22
1088	01/22/90	TOW	7.14	584.95
1088	02/16/90	TOW	6.39	585.70
1088	04/04/90	TOW	6.21	585.88
1088	04/23/90	TOW	6.00	586.09
1088	05/18/90	TOW	5.16	586.93
1088	06/21/90	TOW	12.32	579.77
1088	07/19/90	TOW	5.01	587.08
1088	08/10/90	TOW	6.48	585.61
1088	09/21/90	TOW	13.63	578.46
1088	10/21/90	TOW	8.10	583.99
1088	11/18/90	TOW	6.72	585.37
1088	12/14/90	TOW	15.22	576.87
1088	01/20/91	TOW	5.58	586.51
1088	02/22/91	TOW	6.52	585.57
1088	03/20/91	TOW	5.78	586.31
1088	05/30/91	TOW	4.36	587.73
1088	07/27/91	TOW	6.13	585.96
1088	08/28/91	TOW	7.10	584.99
1088	09/09/91	TOW	7.04	585.05
1088	10/02/91	TOW	7.39	584.70
1088	11/07/91	TOW	8.05	584.04
1088	12/09/91	TOW	8.31	583.78
1088	01/13/92	TOW	8.00	584.09
1088	02/10/92	TOW	8.07	584.02
1088	03/19/92	TOW	7.34	584.75
1088	07/23/92	TOW	6.33	585.76

READ = DEPTH TO WATER (IA = INACCESSIBLE)
REF = REFERENCE POINT (TOW = TOP OF WELL, TPC = TOP OF PROTECTIVE CASING
ELEV = GROUNDWATER ELEVATION IN FEET ABOVE MEAN SEA LEVEL

000064
9025

090065

9025

GROUNDWATER ELEVATIONS

WELL	DATE	REF	READ	ELEV	WELL	DATE	REF	READ	ELEV
1088	10/21/92	TOW	7.88	584.21	1089	05/18/90	TOW	5.66	586.52
1088	01/21/93	TOW	7.40	584.69	1089	06/21/90	TOW	15.85	576.33
1088	02/22/93	TOW	6.34	585.75	1089	07/19/90	TOW	6.80	585.38
1088	03/24/93	TOW	6.08	586.01	1089	08/10/90	TOW	6.25	585.93
1088	04/20/93	TOW	5.51	586.58	1089	09/21/90	TOW	17.47	574.71
1089	05/10/88	TOW	13.88	578.30	1089	10/21/90	TOW	7.96	584.22
1089	06/09/88	TOW	8.61	583.57	1089	11/18/90	TOW	6.38	585.80
1089	07/10/88	TOW	7.17	585.01	1089	12/14/90	TOW	6.13	586.05
1089	08/07/88	TOW	7.52	584.66	1089	01/20/91	TOW	5.87	586.31
1089	09/10/88	TOW	8.04	584.14	1089	02/22/91	TOW	5.87	586.31
1089	10/08/88	TOW	8.61	583.57	1089	03/20/91	TOW	9.36	582.82
1089	11/09/88	TOW	8.88	583.30	1089	05/30/91	TOW	4.88	587.30
1089	12/13/88	TOW	7.92	584.26	1089	07/27/91	TOW	IA	
1089	01/10/89	TOW	6.97	585.21	1089	08/28/91	TOW	6.61	585.57
1089	02/10/89	TOW	7.00	585.18	1089	09/09/91	TOW	6.70	585.48
1089	03/11/89	TOW	6.43	585.75	1089	10/02/91	TOW	6.94	585.24
1089	04/15/89	TOW	10.25	581.93	1089	11/07/91	TOW	7.45	584.73
1089	05/14/89	TOW	6.08	586.10	1089	12/09/91	TOW	7.61	584.57
1089	06/14/89	TOW	6.18	586.00	1089	01/13/92	TOW	6.98	585.20
1089	07/14/89	TOW	6.25	585.93	1089	02/10/92	TOW	7.00	585.18
1089	08/16/89	TOW	6.48	585.70	1089	03/19/92	TOW	6.70	585.48
1089	09/12/89	TOW	6.63	585.55	1089	07/23/92	TOW	6.60	585.58
1089	10/11/89	TOW	8.26	583.92	1089	10/21/92	TOW	7.38	584.80
1089	11/17/89	TOW	6.45	585.73	1089	01/21/93	TOW	6.80	585.38
1089	12/18/89	TOW	6.77	585.41	1089	02/22/93	TOW	6.59	585.59
1089	01/22/90	TOW	6.18	586.00	1089	03/24/93	TOW	6.48	585.70
1089	02/16/90	TOW	5.80	586.38	1089	04/20/93	TOW	IA	
1089	04/04/90	TOW	5.95	586.23	1090	05/10/88	TOW	7.51	584.53
1089	04/23/90	TOW	6.09	586.09	1090	06/09/88	TOW	6.98	585.06

READ = DEPTH TO WATER (IA = INACCESSIBLE)
REF = REFERENCE POINT (TOW = TOP OF WELL, TPC = TOP OF PROTECTIVE CASING
ELEV = GROUNDWATER ELEVATION IN FEET ABOVE MEAN SEA LEVEL

GROUNDWATER ELEVATIONS

WELL	DATE	REF	READ	ELEV
1090	07/10/88	TOW	7.54	584.50
1090	08/07/88	TOW	7.82	584.22
1090	09/10/88	TOW	8.99	583.05
1090	10/08/88	TOW	9.70	582.34
1090	11/09/88	TOW	9.94	582.10
1090	12/13/88	TOW	9.26	582.78
1090	01/10/89	TOW	8.84	583.20
1090	02/10/89	TOW	8.49	583.55
1090	03/11/89	TOW	7.88	584.16
1090	04/15/89	TOW	7.75	584.29
1090	05/14/89	TOW	6.92	585.12
1090	06/14/89	TOW	6.60	585.44
1090	06/15/89	TOW	6.64	585.40
1090	07/14/89	TOW	6.67	585.37
1090	08/16/89	TOW	7.44	584.60
1090	09/12/89	TOW	7.82	584.22
1090	10/11/89	TOW	9.60	582.44
1090	11/17/89	TOW	8.08	583.96
1090	12/18/89	TOW	8.42	583.62
1090	01/22/90	TOW	7.81	584.23
1090	02/16/90	TOW	7.04	585.00
1090	04/04/90	TOW	6.68	585.36
1090	04/23/90	TOW	6.86	585.18
1090	05/18/90	TOW	6.16	585.88
1090	06/21/90	TOW	9.46	582.58
1090	07/19/90	TOW	6.35	585.69
1090	08/10/90	TOW	5.20	586.84
1090	09/21/90	TOW	10.54	581.50
1090	10/21/90	TOW	7.00	585.04
1090	11/18/90	TOW	7.31	584.73
1090	12/14/90	TOW	11.58	580.46
1090	01/20/91	TOW	6.40	585.64
1090	02/22/91	TOW	6.52	585.52
1090	03/20/91	TOW	6.89	585.15
1090	05/30/91	TOW	5.12	586.92
1090	07/27/91	TOW	7.38	584.66
1090	08/28/91	TOW	7.90	584.14
1090	09/09/91	TOW	7.90	584.14
1090	10/02/91	TOW	8.22	583.82
1090	11/07/91	TOW	9.10	582.94
1090	12/09/91	TOW	9.47	582.57
1090	01/13/92	TOW	9.08	582.96
1090	02/10/92	TOW	9.12	582.92
1090	03/19/92	TOW	IA	
1090	07/23/92	TOW	IA	
1090	10/21/92	TOW	IA	
1090	01/21/93	TOW	IA	
1090	02/22/93	TOW	7.59	584.45
1090	03/24/93	TOW	7.36	584.68
1090	04/20/93	TOW	IA	
11032	07/08/93	TPC	7.36	572.20
11032	08/02/93	TPC	9.41	570.15
11032	08/16/93	TPC	10.16	569.40
11032	08/31/93	TPC	10.77	568.79
11032	09/23/93	TPC	IA	
11032	09/28/93	TPC	11.56	568.00
11032	10/13/93	TPC	11.95	567.61
11032	11/19/93	TPC	7.08	572.48

READ = DEPTH TO WATER (IA = INACCESSIBLE)
REF = REFERENCE POINT (TOW = TOP OF WELL, TPC = TOP OF PROTECTIVE CASING
ELEV = GROUNDWATER ELEVATION IN FEET ABOVE MEAN SEA LEVEL

930000

8706

430067

9026 5706

GROUNDWATER ELEVATIONS

WELL	DATE	REF	READ	ELEV
11032	12/11/93	TPC	6.39	573.17
11064	07/21/93	TOW	IA	
11064	08/17/93	TOW	13.02	565.53
11064	09/21/93	TOW	14.12	564.43
11064	10/13/93	TOW	14.58	563.97
11064	11/19/93	TOW	12.94	565.61
11064	12/11/93	TOW	10.28	568.27
11067	07/20/93	TOW	7.20	584.99
11067	08/18/93	TOW	6.47	585.72
11067	09/22/93	TOW	6.61	585.58
11067	10/14/93	TPC	7.05	585.73
11067	11/23/93	TOW	5.36	586.83
11067	12/10/93	TOW	4.76	587.43
11068	08/18/93	TOW	8.65	560.32
11068	09/20/93	TOW	8.72	560.25
11068	09/27/93	TOW	8.63	560.34
11068	10/13/93	TOW	7.60	561.37
11068	11/19/93	TOW	8.15	560.82
11068	12/10/93	TOW	8.01	560.96
11069	08/18/93	TOW	9.85	564.38
11069	09/28/93	TOW	9.77	564.46
11069	10/14/93	TOW	9.73	564.50
11069	11/23/93	TOW	IA	
11069	12/11/93	NA	IA	
11070	08/18/93	TOW	8.56	568.28
11070	09/28/93	TOW	8.75	568.09
11070	10/14/93	TOW	8.67	568.17
11070	11/23/93	TOW	IA	
11070	12/11/93	NA	IA	
11071	08/16/93	TOW	12.86	576.51
11071	09/20/93	TOW	13.06	576.31
11071	10/13/93	TOW	12.99	576.38
11071	11/19/93	TOW	10.32	579.05
11071	12/10/93	TOW	10.19	579.18
11072	08/16/93	TOW	IA	
11072	09/28/93	TOW	12.69	574.22
11072	10/13/93	TOW	12.65	574.26
11072	11/19/93	TOW	IA	
11072	12/10/93	TOW	10.21	576.70
11073	08/16/93	TOW	9.87	574.31
11073	09/20/93	TOW	10.02	574.16
11073	10/13/93	TOW	9.90	574.28
11073	11/19/93	TOW	7.32	576.86
11073	12/10/93	TOW	8.06	576.12
11074	08/17/93	TOW	19.72	565.82
11074	09/23/93	TOW	17.06	568.48
11074	10/14/93	TOW	15.24	570.30
11074	11/16/93	TOW	14.10	571.44
11074	12/11/93	TOW	13.95	571.59
11075	08/19/93	TOW	IA	
11075	09/28/93	TOW	10.43	570.13
11075	10/15/93	TOW	9.95	570.61
11075	11/22/93	TOW	9.44	571.12
11075	12/11/93	TOW	9.22	571.34
11076	08/19/93	TOW	IA	
11076	09/27/93	TOW	DRY	
11076	10/14/93	TOW	DRY	
11076	11/22/93	TOW	11.75	570.36

READ = DEPTH TO WATER (IA = INACCESSIBLE)
REF = REFERENCE POINT (TOW = TOP OF WELL, TPC = TOP OF PROTECTIVE CASING
ELEV = GROUNDWATER ELEVATION IN FEET ABOVE MEAN SEA LEVEL

GROUNDWATER ELEVATIONS

WELL	DATE	REF	READ	ELEV
11076	12/11/93	TOW	8.24	573.87
11077	08/16/93	TOW	12.52	565.88
11077	09/20/93	TOW	12.02	566.38
11077	10/13/93	TOW	13.09	565.31
11077	11/22/93	TPC	IA	
11077	12/10/93	TOW	14.11	564.29
11078	08/16/93	TOW	12.59	579.16
11078	09/20/93	TOW	12.61	579.14
11078	10/13/93	TOW	12.61	579.14
11078	11/19/93	TOW	11.77	579.98
11078	12/10/93	TOW	11.88	579.87
11079	08/16/93	TOW	9.06	568.03
11079	09/20/93	TOW	8.62	568.47
11079	10/13/93	TOW	7.83	569.26
11079	11/19/93	TOW	5.84	571.25
11079	12/10/93	TOW	5.04	572.05
11080	08/17/93	TOW	12.91	557.56
11080	09/28/93	TOW	12.55	557.92
11080	10/18/93	TOW	12.83	557.64
11080	11/23/93	TOW	11.84	558.63
11080	12/13/93	TOW	11.80	558.67
11081	08/17/93	TOW	DRY	
11081	09/28/93	TOW	DRY	
11081	10/18/93	TOW	DRY	
11081	11/23/93	TOW	13.55	556.39
11081	12/13/93	TOW	13.50	556.44
11085	06/02/93	TOW	6.12	573.40
11085	06/21/93	TOW	6.19	573.33
11085	07/07/93	TOW	6.98	572.54
11085	07/19/93	TOW	7.53	571.99
11085	08/02/93	TOW	8.37	571.15
11085	08/16/93	TOW	8.75	570.77
11085	08/30/93	TPC	9.90	569.89
11085	09/21/93	TPC	10.70	569.09
11085	10/13/93	TPC	11.12	568.67
11085	11/19/93	TPC	8.20	571.59
11085	12/11/93	TPC	7.45	572.34
1110	12/13/88	TPC	8.21	574.30
1110	01/10/89	TPC	7.76	574.75
1110	02/10/89	TPC	8.10	574.41
1110	03/11/89	TPC	7.47	575.04
1110	04/15/89	TPC	7.83	574.68
1110	05/14/89	TPC	7.68	574.83
1110	06/16/89	TPC	7.49	575.02
1110	07/15/89	TPC	7.81	574.70
1110	08/25/89	TPC	11.45	571.06
1110	09/23/89	TPC	7.82	574.69
1110	10/10/89	TPC	8.15	574.36
1110	11/19/89	TOW	8.88	573.26
1110	01/24/90	TPC	7.78	574.73
1110	02/18/90	TPC	2.64	579.87
1110	04/19/90	TPC	7.90	574.61
1110	05/22/90	TPC	7.54	574.97
1110	06/26/90	TPC	7.65	574.86
1110	07/24/90	TPC	7.71	574.80
1110	08/10/90	TPC	7.99	574.52
1110	09/23/90	TPC	7.51	575.00
1110	10/21/90	TPC	7.79	574.72

READ = DEPTH TO WATER (IA = INACCESSIBLE)
REF = REFERENCE POINT (TOW = TOP OF WELL, TPC = TOP OF PROTECTIVE CASING
ELEV = GROUNDWATER ELEVATION IN FEET ABOVE MEAN SEA LEVEL

000068

570 Q

030009

5706

GROUNDWATER ELEVATIONS

WELL	DATE	REF	READ	ELEV	WELL	DATE	REF	READ	ELEV
1110	11/18/90	TPC	8.16	574.35	1111	01/10/89	TPC	6.67	575.02
1110	12/15/90	TPC	7.83	574.68	1111	02/09/89	TPC	7.49	574.20
1110	01/21/91	TPC	7.82	574.69	1111	03/10/89	TOW	6.45	575.09
1110	02/28/91	TPC	7.94	574.57	1111	04/16/89	TPC	7.17	574.52
1110	03/20/91	TPC	7.70	574.81	1111	06/16/89	TPC	6.71	574.98
1110	05/30/91	TPC	7.71	574.80	1111	07/15/89	TPC	7.62	574.07
1110	07/27/91	TPC	8.15	574.36	1111	08/25/89	TOW	7.15	574.39
1110	08/28/91	TPC	8.00	574.51	1111	09/23/89	TOW	7.67	573.87
1110	09/09/91	TPC	7.80	574.71	1111	10/10/89	TPC	8.27	573.42
1110	10/03/91	TPC	8.31	574.20	1111	11/19/89	TOW	7.53	574.01
1110	11/18/91	TPC	8.60	573.91	1111	01/24/90	TPC	7.04	574.65
1110	12/09/91	TPC	8.12	574.39	1111	02/19/90	TPC	6.75	574.94
1110	01/15/92	TPC	7.67	574.84	1111	04/19/90	TPC	7.90	573.79
1110	02/10/92	TPC	8.36	574.15	1111	05/22/90	TPC	7.06	574.63
1110	03/09/92	TPC	8.10	574.41	1111	06/26/90	TPC	7.57	574.12
1110	07/20/92	TPC	7.68	574.83	1111	07/24/90	TPC	7.69	574.00
1110	09/21/92	TPC	8.13	574.38	1111	08/10/90	TPC	8.30	573.39
1110	10/21/92	TPC	8.16	574.35	1111	09/23/90	TPC	7.31	574.38
1110	01/19/93	TPC	8.02	574.49	1111	10/21/90	TPC	7.41	574.28
1110	02/24/93	TPC	7.74	574.77	1111	11/18/90	TPC	8.26	573.43
1110	03/22/93	TPC	7.84	574.67	1111	12/15/90	TPC	7.40	574.29
1110	04/19/93	TPC	7.74	574.77	1111	01/21/91	TPC	7.35	574.34
1110	05/17/93	TPC	7.79	574.72	1111	02/28/91	TPC	7.76	573.93
1110	06/21/93	TPC	7.68	574.83	1111	03/20/91	TPC	7.13	574.56
1110	07/20/93	TPC	8.08	574.43	1111	05/30/91	TPC	7.50	574.19
1110	08/16/93	TPC	7.86	574.65	1111	07/30/91	TPC	8.46	573.23
1110	09/23/93	TPC	8.16	574.35	1111	08/29/91	TOW	8.32	573.22
1110	10/13/93	TPC	8.10	574.41	1111	09/09/91	TPC	7.49	574.20
1111	12/13/88	TPC	7.32	574.37	1111	10/03/91	TPC	7.28	574.41

READ = DEPTH TO WATER (IA = INACCESSIBLE)
REF = REFERENCE POINT (TOW = TOP OF WELL, TPC = TOP OF PROTECTIVE CASING
ELEV = GROUNDWATER ELEVATION IN FEET ABOVE MEAN SEA LEVEL

GROUNDWATER ELEVATIONS

WELL	DATE	REF	READ	ELEV	WELL	DATE	REF	READ	ELEV
1111	11/18/91	TPC	8.12	573.57	1112	08/11/90	TPC	10.15	571.10
1111	12/09/91	TPC	7.90	573.79	1112	09/20/90	TPC	11.67	569.58
1111	01/15/92	TPC	6.82	574.87	1112	10/21/90	TPC	9.92	571.33
1111	02/10/92	TPC	8.42	573.27	1112	11/18/90	TPC	9.89	571.36
1111	03/09/92	TPC	7.84	573.85	1112	12/15/90	TPC	11.69	569.56
1111	07/20/92	TPC	7.13	574.56	1112	01/21/91	TPC	10.60	570.65
1111	10/21/92	TPC	7.84	573.85	1112	02/28/91	TPC	10.44	570.81
1111	01/19/93	TPC	7.80	573.89	1112	03/20/91	TPC	11.17	570.08
1111	02/24/93	TPC	7.07	574.62	1112	05/30/91	TPC	9.98	571.27
1111	03/22/93	TPC	7.38	574.31	1112	07/30/91	TPC	10.05	571.20
1111	04/19/93	TPC	6.92	574.77	1112	08/29/91	TOW	9.66	571.27
1112	12/13/88	TPC	11.00	570.25	1112	09/10/91	TPC	9.81	571.44
1112	01/10/89	TPC	11.17	570.08	1112	10/03/91	TPC	10.34	570.91
1112	02/10/89	TPC	11.22	570.03	1112	11/18/91	TPC	10.92	570.33
1112	03/11/89	TPC	10.70	570.55	1112	12/09/91	TPC	10.90	570.35
1112	04/15/89	TPC	10.46	570.79	1112	01/15/92	TPC	10.71	570.54
1112	05/14/89	TPC	10.64	570.61	1112	02/10/92	TPC	11.17	570.08
1112	06/16/89	TPC	10.74	570.51	1112	03/09/92	TPC	10.91	570.34
1112	07/15/89	TPC	10.94	570.31	1112	07/20/92	TPC	9.99	571.26
1112	08/25/89	TPC	10.46	570.79	1112	09/14/92	TPC	9.98	571.27
1112	09/23/89	TOW	10.25	570.68	1112	10/21/92	TPC	10.04	571.21
1112	10/10/89	TPC	10.84	570.41	1112	01/19/93	TPC	10.73	570.52
1112	11/19/89	TOW	12.44	568.49	1112	02/24/93	TPC	10.68	570.57
1112	01/24/90	TPC	11.83	569.42	1112	03/22/93	TPC	10.56	570.69
1112	02/19/90	TPC	11.98	569.27	1112	04/19/93	TPC	10.29	570.96
1112	04/19/90	TPC	11.80	569.45	1112	05/17/93	TPC	10.63	570.62
1112	05/22/90	TPC	11.15	570.10	1112	06/21/93	TPC	8.92	572.33
1112	06/26/90	TPC	11.09	570.16	1112	07/20/93	TPC	9.10	572.15
1112	07/24/90	TPC	9.97	571.28	1112	08/16/93	TPC	9.94	571.31

READ = DEPTH TO WATER (IA = INACCESSIBLE)
REF = REFERENCE POINT (TOW = TOP OF WELL, TPC = TOP OF PROTECTIVE CASING
ELEV = GROUNDWATER ELEVATION IN FEET ABOVE MEAN SEA LEVEL

000070

5708

GROUNDWATER ELEVATIONS

WELL	DATE	REF	READ	ELEV	WELL	DATE	REF	READ	ELEV
1112	09/23/93	TPC	8.88	572.37	1113	07/30/91	TPC	10.08	571.00
1112	10/13/93	TPC	9.58	571.67	1113	10/03/91	TPC	10.14	570.94
1113	12/13/88	TPC	7.94	573.14	1113	11/12/91	TPC	9.79	571.29
1113	01/10/89	TPC	7.75	573.33	1113	12/09/91	TPC	9.62	571.46
1113	02/10/89	TPC	7.70	573.38	1113	01/23/92	TPC	9.52	571.56
1113	03/11/89	TPC	6.87	574.21	1113	02/10/92	TPC	10.44	570.64
1113	04/15/89	TPC	8.96	572.12	1113	03/09/92	TPC	10.71	570.37
1113	05/14/89	TPC	8.89	572.19	1113	07/20/92	TPC	8.82	572.26
1113	06/16/89	TPC	9.21	571.87	1113	09/14/92	TPC	10.22	570.86
1113	07/15/89	TPC	9.65	571.43	1113	10/21/92	TPC	9.92	571.16
1113	08/25/89	TPC	9.18	571.90	1113	01/19/93	TPC	10.04	571.04
1113	09/23/89	TOW	9.28	571.63	1113	02/24/93	TPC	9.22	571.86
1113	10/10/89	TPC	9.95	571.13	1113	03/22/93	TOW	9.39	571.52
1113	11/19/89	TOW	9.22	571.69	1113	04/19/93	TPC	10.71	570.37
1113	01/24/90	TPC	8.91	572.17	1113	05/17/93	TPC	9.40	571.68
1113	02/19/90	TPC	8.74	572.34	1113	06/21/93	TOW	9.09	571.82
1113	04/19/90	TPC	10.00	571.08	1113	07/20/93	TOW	9.96	570.95
1113	05/22/90	TPC	8.91	572.17	1113	08/16/93	TOW	9.55	571.36
1113	06/26/90	TPC	9.07	572.01	1113	09/23/93	TPC	9.96	571.12
1113	07/24/90	TPC	9.25	571.83	1113	10/13/93	TOW	8.95	571.96
1113	08/11/90	TPC	9.22	571.86	1117	12/13/88	TPC	DRY	
1113	09/20/90	TPC	9.81	571.27	1117	01/10/89	TPC	DRY	
1113	10/21/90	TPC	9.42	571.66	1117	02/10/89	TPC	16.73	564.54
1113	11/18/90	TPC	10.15	570.93	1117	03/11/89	TPC	16.14	565.13
1113	12/15/90	TPC	IA		1117	04/15/89	TPC	15.39	565.88
1113	01/21/91	TPC	IA		1117	05/14/89	TPC	14.52	566.75
1113	02/28/91	TPC	9.51	571.57	1117	06/16/89	TPC	13.50	567.77
1113	03/20/91	TPC	8.98	572.10	1117	07/15/89	TPC	12.36	568.91
1113	06/12/91	TPC	9.98	571.10	1117	08/25/89	TPC	15.31	565.96

READ = DEPTH TO WATER (IA = INACCESSIBLE)
REF = REFERENCE POINT (TOW = TOP OF WELL, TPC = TOP OF PROTECTIVE CASING
ELEV = GROUNDWATER ELEVATION IN FEET ABOVE MEAN SEA LEVEL

GROUNDWATER ELEVATIONS

WELL	DATE	REF	READ	ELEV	WELL	DATE	REF	READ	ELEV
1117	09/23/89	TOW	14.02	566.89	1117	05/05/92	TPC	11.60	569.67
1117	10/10/89	TPC	16.43	564.84	1117	05/06/92	TPC	11.69	569.58
1117	11/19/89	TOW	15.29	565.62	1117	05/07/92	TPC	11.72	569.55
1117	01/23/90	TPC	14.84	566.43	1117	06/01/92	TPC	11.02	570.25
1117	02/18/90	TPC	15.56	565.71	1117	07/20/92	TPC	10.02	571.25
1117	04/19/90	TPC	14.37	566.90	1117	08/17/92	TPC	9.86	571.41
1117	05/22/90	TPC	13.54	567.73	1117	09/21/92	TPC	10.04	571.23
1117	06/26/90	TPC	16.33	564.94	1117	10/21/92	TPC	11.05	570.22
1117	07/25/90	TPC	14.88	566.39	1117	11/17/92	TPC	11.83	569.44
1117	08/10/90	TPC	14.08	567.19	1117	12/14/92	TPC	12.68	568.59
1117	09/23/90	TPC	16.32	564.95	1117	01/19/93	TPC	12.89	568.38
1117	10/21/90	TPC	15.53	565.74	1117	02/24/93	TPC	12.90	568.37
1117	11/18/90	TPC	14.86	566.41	1117	03/22/93	TPC	12.86	568.41
1117	12/15/90	TPC	16.02	565.25	1117	04/19/93	TPC	12.56	568.71
1117	01/21/91	TPC	IA		1117	05/17/93	TPC	11.55	569.72
1117	03/20/91	TPC	16.02	565.25	1117	06/21/93	TPC	16.06	565.21
1117	06/05/91	TPC	13.72	567.55	1117	07/20/93	TPC	14.46	566.81
1117	06/13/91	TPC	13.30	567.97	1117	08/16/93	TPC	13.16	568.11
1117	07/27/91	TPC	10.88	570.39	1117	09/23/93	TPC	10.96	570.31
1117	08/28/91	TPC	10.32	570.95	1117	10/13/93	TPC	11.20	570.07
1117	09/10/91	TPC	10.30	570.97	11204	09/21/93	TPC	DRY	
1117	10/02/91	TPC	10.60	570.67	11204	10/18/93	TPC	DRY	
1117	11/12/91	TPC	12.10	569.17	11204	11/22/93		DRY	
1117	12/09/91	TPC	12.69	568.58	11204	12/13/93	TPC	DRY	
1117	01/23/92	TPC	12.60	568.67	11205	09/23/93	TPC	IA	
1117	02/10/92	TPC	12.79	568.48	11205	09/28/93	TPC	DRY	
1117	03/09/92	TPC	12.56	568.71	11205	10/18/93	TPC	DRY	
1117	04/06/92	TPC	12.31	568.96	11205	11/22/93	TPC	DRY	
1117	05/04/92	TPC	11.66	569.61	11205	12/13/93	TPC	DRY	

READ = DEPTH TO WATER (IA = INACCESSIBLE)
REF = REFERENCE POINT (TOW = TOP OF WELL, TPC = TOP OF PROTECTIVE CASING
ELEV = GROUNDWATER ELEVATION IN FEET ABOVE MEAN SEA LEVEL

000072

5706

C40000

5706

GROUNDWATER ELEVATIONS

WELL	DATE	REF	READ	ELEV
11206	09/23/93	TPC	IA	
11206	09/28/93	TPC	DRY	
11206	10/18/93	TPC	DRY	
11206	11/22/93	TPC	DRY	
11206	12/13/93	TPC	DRY	
11207	10/19/93	TPC	IA	
11207	10/21/93	TPC	12.27	559.49
11207	11/22/93	TPC	IA	
11207	12/13/93	TPC	DRY	
11214	08/17/93	TOW	IA	
11214	10/13/93	TOW	5.23	576.53
11214	11/19/93	TOW	1.80	579.96
11214	12/10/93	TOW	1.98	579.78
11215	08/17/93	TOW	IA	
11215	10/14/93	TOW	IA	
11215	11/23/93	TOW	IA	
11215	12/11/93	NA	IA	
11216	08/19/93	TOW	IA	
11216	10/14/93	TOW	9.95	574.47
11216	11/23/93	TOW	IA	
11216	12/11/93	TOW	7.58	576.84
11229	09/23/93	TOW	10.49	581.48
11229	10/18/93	TPC	7.46	585.08
11229	11/19/93	TOW	7.34	584.63
11229	12/13/93	TOW	IA	
11230	10/14/93	TOW	7.48	583.43
11230	11/22/93	TPC	IA	
11233	10/14/93	TOW	DRY	
11233	11/22/93	TPC	IA	
1124	05/10/88	TOW	10.52	608.26
1124	06/08/88	TOW	18.74	600.04
1124	07/09/88	TOW	20.25	598.53
1124	08/06/88	TOW	27.40	591.38
1124	08/10/88	TOW	27.29	591.49
1124	09/09/88	TOW	27.43	591.35
1124	10/09/88	TOW	28.90	589.88
1124	11/08/88	TOW	29.95	588.83
1124	12/12/88	TOW	37.26	581.52
1124	01/09/89	TOW	34.86	583.92
1124	02/09/89	TOW	33.11	585.67
1124	03/10/89	TOW	5.89	612.89
1124	04/16/89	TOW	5.82	612.96
1124	05/14/89	TOW	4.95	613.83
1124	06/15/89	TOW	8.20	610.58
1124	07/13/89	TOW	10.45	608.33
1124	08/15/89	TOW	14.22	604.56
1124	09/11/89	TOW	16.70	602.08
1124	10/10/89	TOW	21.11	597.67
1124	11/16/89	TOW	22.90	595.88
1124	12/14/89	TOW	24.97	593.81
1124	01/21/90	TPC	28.32	590.58
1124	02/16/90	TPC	4.91	613.99
1124	04/03/90	TPC	7.80	611.10
1124	04/23/90	TPC	7.12	611.78
1124	05/18/90	TPC	2.10	616.80
1124	06/18/90	TPC	8.01	610.89
1124	07/17/90	TOW	9.94	608.84
1124	08/08/90	TPC	11.71	607.19

READ = DEPTH TO WATER (IA = INACCESSIBLE)
REF = REFERENCE POINT (TOW = TOP OF WELL, TPC = TOP OF PROTECTIVE CASING
ELEV = GROUNDWATER ELEVATION IN FEET ABOVE MEAN SEA LEVEL

GROUNDWATER ELEVATIONS

WELL	DATE	REF	READ	ELEV
1124	09/25/90	TPC	15.20	603.70
1124	10/17/90	TPC	8.84	610.06
1124	11/14/90	TPC	10.51	608.39
1124	12/12/90	TPC	8.07	610.83
1124	01/17/91	TPC	3.86	615.04
1124	02/26/91	TPC	4.47	614.43
1124	03/18/91	TPC	2.12	616.78
1124	06/14/91	TPC	11.00	607.90
1124	07/25/91	TPC	14.88	604.02
1124	08/22/91	TPC	17.57	601.33
1124	09/07/91	TPC	19.28	599.62
1124	10/07/91	TPC	22.43	596.47
1124	11/06/91	TPC	24.99	593.91
1124	12/05/91	TPC	27.22	591.68
1124	01/06/92	TPC	30.04	588.86
1124	02/05/92	TOW	31.46	587.32
1124	03/02/92	TPC	32.94	585.96
1124	07/21/92	TPC	23.29	595.61
1124	08/17/92	TPC	20.44	598.46
1124	09/22/92	TPC	22.82	596.08
1124	10/19/92	TPC	24.78	594.12
1124	11/17/92	TPC	26.78	592.12
1124	01/19/93	TPC	13.14	605.76
1124	02/22/93	TPC	5.68	613.22
1124	03/23/93	TPC	7.10	611.80
1124	04/20/93	TPC	5.52	613.38
1124	05/20/93	TPC	10.22	608.68
1124	05/21/93	TOW	IA	
1124	06/22/93	TPC	13.89	605.01
1124	06/23/93	TOW	IA	
1124	07/20/93	TPC	17.79	601.11
1124	08/16/93	TPC	21.85	597.05
1124	09/22/93	TPC	24.58	594.32
1124	10/13/93	TPC	27.22	591.68
1125	01/20/93	TOW	8.64	520.74
1125	04/20/93	TOW	7.87	521.51
1125	05/19/93	TOW	8.38	521.00
1125	06/23/93	TOW	IA	
1125	07/21/93	TOW	8.40	520.98
1125	08/17/93	TPC	DRY	
1125	08/25/93	TPC	DRY	
1125	08/27/93	TOW	DRY	
1125	08/27/93	TOW	DRY	
1125	08/28/93	TPC	DRY	
1125	08/30/93	TOW	DRY	
1125	08/31/93	TOW	DRY	
1125	09/01/93	TOW	DRY	
1125	09/02/93	TOW	DRY	
1125	09/07/93	TOW	DRY	
1125	09/14/93	TOW	DRY	
1125	09/20/93	TOW	DRY	
1125	09/21/93	TOW	DRY	
1125	10/14/93	TOW	DRY	
1125	10/25/93	TPC	DRY	
1125	11/18/93	TOW	7.80	521.58
1125	12/10/93	TOW	8.82	520.56
1125	12/17/93	TOW	DRY	
1125	12/27/93	TOW	IA	

READ = DEPTH TO WATER (IA = INACCESSIBLE)
REF = REFERENCE POINT (TOW = TOP OF WELL, TPC = TOP OF PROTECTIVE CASING
ELEV = GROUNDWATER ELEVATION IN FEET ABOVE MEAN SEA LEVEL

000074
9029

GROUNDWATER ELEVATIONS

WELL	DATE	REF	READ	ELEV
1126	01/20/93	TOW	IA	
1126	04/20/93	TOW	8.04	516.34
1126	05/20/93	TOW	8.34	516.04
1126	06/22/93	TOW	IA	
1126	07/21/93	TOW	9.63	514.75
1126	08/17/93	TOW	IA	
1126	09/20/93	TPC	IA	
1126	10/18/93	TOW	DRY	
1130	05/14/89	TPC	11.00	570.04
1130	06/16/89	TPC	10.50	570.54
1130	07/15/89	TPC	11.07	569.97
1130	08/25/89	TPC	11.52	569.52
1130	09/23/89	TOW	10.67	570.27
1130	10/10/89	TPC	11.45	569.59
1130	11/19/89	TOW	11.12	569.82
1130	01/23/90	TPC	11.65	569.39
1130	02/18/90	TPC	10.75	570.29
1130	04/19/90	TPC	11.32	569.72
1130	05/22/90	TPC	10.10	570.94
1130	06/26/90	TPC	10.58	570.46
1130	07/25/90	TPC	10.71	570.33
1130	08/11/90	TPC	11.20	569.84
1130	09/23/90	TPC	11.12	569.92
1130	10/31/90	TPC	10.92	570.12
1130	11/18/90	TPC	11.20	569.84
1130	12/19/90	TPC	11.15	569.89
1130	01/20/91	TPC	10.46	570.58
1130	02/28/91	TPC	10.99	570.05
1130	03/20/91	TPC	11.21	569.83
1130	07/29/91	TPC	11.61	569.43
1130	08/25/91	TPC	11.13	569.91
1130	09/10/91	TPC	11.30	569.74
1130	10/03/91	TPC	11.70	569.34
1130	11/12/91	TPC	11.95	569.09
1130	12/09/91	TPC	11.90	569.14
1130	01/23/92	TPC	10.91	570.13
1130	02/12/92	TPC	11.52	569.52
1130	03/09/92	TPC	11.68	569.36
1130	07/20/92	TPC	11.68	569.36
1130	10/20/92	TPC	11.48	569.56
1130	01/21/93	TPC	11.06	569.98
1130	02/23/93	TPC	11.00	570.04
1130	03/23/93	TPC	10.40	570.64
1130	04/19/93	TPC	9.74	571.30
1131	06/16/89	TPC	9.17	572.34
1131	07/15/89	TPC	8.70	572.81
1131	08/25/89	TPC	8.74	572.77
1131	09/23/89	TOW	7.99	573.26
1131	10/10/89	TPC	8.20	573.31
1131	11/19/89	TOW	7.87	573.38
1131	01/23/90	TPC	DRY	
1131	02/18/90	TPC	9.05	572.46
1131	04/19/90	TPC	8.74	572.77
1131	05/22/90	TPC	8.48	573.03
1131	06/26/90	TPC	8.12	573.39
1131	07/25/90	TPC	8.53	572.98
1131	08/11/90	TPC	8.29	573.22
1131	09/23/90	TPC	7.81	573.70

READ = DEPTH TO WATER (IA = INACCESSIBLE)
REF = REFERENCE POINT (TOW = TOP OF WELL, TPC = TOP OF PROTECTIVE CASING
ELEV = GROUNDWATER ELEVATION IN FEET ABOVE MEAN SEA LEVEL

GROUNDWATER ELEVATIONS

WELL	DATE	REF	READ	ELEV
1131	10/31/90	TPC	8.28	573.23
1131	11/18/90	TPC	8.92	572.59
1131	12/19/90	TPC	8.30	573.21
1131	01/21/91	TPC	8.42	573.09
1131	02/28/91	TPC	8.05	573.46
1131	06/12/91	TPC	7.08	574.43
1131	07/31/91	TPC	DRY	
1131	08/28/91	TPC	6.20	575.31
1131	09/10/91	TPC	6.62	574.89
1131	10/03/91	TPC	6.66	574.85
1131	11/12/91	TPC	6.81	574.70
1131	12/09/91	TPC	6.18	575.33
1131	01/23/92	TPC	6.67	574.84
1131	02/10/92	TPC	6.70	574.81
1131	03/09/92	TPC	6.58	574.93
1131	07/20/92	TPC	9.19	572.32
1131	10/20/92	TPC	6.33	575.18
1131	01/19/93	TPC	6.37	575.14
1131	02/24/93	TPC	6.32	575.19
1131	03/23/93	TPC	6.29	575.22
1131	04/19/93	TPC	6.20	575.31
1131	05/17/93	TPC	6.09	575.42
1131	06/21/93	TPC	8.92	572.59
1131	07/21/93	TPC	8.16	573.35
1131	08/16/93	TPC	7.63	573.88
1131	09/23/93	TPC	6.80	574.71
1131	10/13/93	TPC	7.02	574.49
1133	04/15/89	TPC	4.85	577.15
1133	05/14/89	TPC	4.53	577.47
1133	06/16/89	TPC	4.70	577.30
1133	07/15/89	TPC	5.64	576.36
1133	10/22/91	TPC	IA	
1134	05/14/89	TPC	5.59	575.20
1134	05/14/89	TPC	5.60	575.19
1134	06/16/89	TPC	5.17	575.62
1134	07/15/89	TPC	6.36	574.43
1134	08/24/89	TPC	5.02	575.77
1134	09/13/89	TOW	5.82	574.78
1134	09/23/89	TOW	5.91	574.69
1134	10/10/89	TPC	6.53	574.26
1134	11/19/89	TOW	5.48	575.12
1134	01/24/90	TPC	5.54	575.25
1134	02/18/90	TPC	5.22	575.57
1134	04/18/90	TPC	5.51	575.28
1134	05/21/90	TPC	5.58	575.21
1134	06/27/90	TPC	6.10	574.69
1134	07/26/90	TPC	6.10	574.69
1134	08/13/90	TPC	6.73	574.06
1134	09/20/90	TPC	5.39	575.40
1134	10/30/90	TPC	6.03	574.76
1134	11/19/90	TPC	5.91	574.88
1134	12/19/90	TPC	4.55	576.24
1134	01/21/91	TPC	5.26	575.53
1134	02/27/91	TPC	5.48	575.31
1134	06/12/91	TPC	6.74	574.05
1134	07/29/91	TPC	6.97	573.82
1134	08/25/91	TPC	6.33	574.46
1134	10/21/91	TPC	7.25	573.54

READ = DEPTH TO WATER (IA = INACCESSIBLE)
REF = REFERENCE POINT (TOW = TOP OF WELL, TPC = TOP OF PROTECTIVE CASING
ELEV = GROUNDWATER ELEVATION IN FEET ABOVE MEAN SEA LEVEL

000076

5709

GROUNDWATER ELEVATIONS

WELL	DATE	REF	READ	ELEV	WELL	DATE	REF	READ	ELEV
1134	11/14/91	TPC	6.00	574.79	1135	10/10/89	TOW	7.25	572.52
1134	12/11/91	TPC	5.62	575.17	1135	11/19/89	TOW	IA	
1134	01/21/92	TPC	6.30	574.49	1135	01/24/90	TPC	6.68	573.47
1134	02/18/92	TPC	5.40	575.39	1135	02/20/90	TPC	IA	
1134	03/16/92	TPC	5.64	575.15	1135	04/19/90	TPC	6.80	573.35
1134	07/21/92	TPC	7.40	573.39	1135	05/23/90	TOW	5.59	574.18
1134	10/21/92	TOW	5.15	575.45	1135	06/28/90	TOW	5.92	573.85
1134	01/21/93	TPC	4.28	576.51	1135	07/25/90	TOW	6.15	573.62
1134	02/23/93	TPC	4.77	576.02	1135	09/23/90	TOW	5.85	573.92
1134	03/12/93	TPC	5.27	575.52	1135	10/31/90	TOW	5.80	573.97
1134	03/22/93	TPC	5.20	575.59	1135	12/16/90	TOW	6.52	573.25
1134	04/09/93	TPC	5.56	575.23	1135	01/21/91	TOW	6.00	573.77
1134	04/20/93	TPC	5.30	575.49	1135	02/28/91	TOW	6.18	573.59
1134	05/07/93	TPC	5.46	575.33	1135	10/16/91	TOW	6.62	573.15
1134	05/17/93	TPC	8.81	571.98	1135	11/19/91	TOW	7.88	571.89
1134	06/02/93	TPC	6.48	574.31	1135	12/16/91	TOW	6.98	572.79
1134	06/21/93	TPC	5.85	574.94	1135	01/23/92	TOW	6.34	573.43
1134	07/07/93	TPC	6.19	574.60	1135	02/10/92	TOW	IA	
1134	07/19/93	TPC	6.58	574.21	1135	03/16/92	TOW	IA	
1134	08/02/93	TPC	6.98	573.81	1135	07/20/92	TOW	6.42	573.35
1134	08/16/93	TPC	6.42	574.37	1135	10/21/92	TOW	IA	
1134	08/30/93	TPC	6.58	574.21	1135	01/19/93	TOW	IA	
1134	09/20/93	TPC	6.70	574.09	1135	02/24/93	TOW	IA	
1134	09/23/93	TPC	6.80	573.99	1135	03/24/93	TPC	IA	
1134	10/13/93	TPC	6.28	574.51	1135	04/19/93	TOW	IA	
1134	11/16/93	TPC	5.12	575.67	1136	09/23/89	TOW	IA	
1134	12/10/93	TPC	7.27	573.52	1136	10/10/89	TOW	8.40	571.56
1135	08/25/89	TOW	5.73	574.04	1136	11/19/89	TOW	IA	
1135	09/23/89	TOW	5.48	574.29	1136	01/24/90	TPC	8.58	571.67

READ = DEPTH TO WATER (IA = INACCESSIBLE)
REF = REFERENCE POINT (TOW = TOP OF WELL, TPC = TOP OF PROTECTIVE CASING
ELEV = GROUNDWATER ELEVATION IN FEET ABOVE MEAN SEA LEVEL

GROUNDWATER ELEVATIONS

WELL	DATE	REF	READ	ELEV
1136	02/20/90	TPC	IA	
1136	04/19/90	TPC	7.89	572.36
1136	05/23/90	TOW	6.59	573.37
1136	06/28/90	TOW	7.24	572.72
1136	07/25/90	TOW	IA	
1136	09/23/90	TOW	7.39	572.57
1136	10/31/90	TOW	7.20	572.76
1136	11/28/90	TOW	7.84	572.12
1136	12/16/90	TPC	7.85	572.40
1136	01/21/91	TOW	6.97	572.99
1136	02/28/91	TOW	7.45	572.51
1136	06/13/91	TOW	7.61	572.35
1136	08/26/91	TOW	7.40	572.56
1136	09/10/91	TOW	7.38	572.58
1136	09/12/91	TPC	6.09	574.16
1136	10/16/91	TOW	7.64	572.32
1136	11/19/91	TOW	7.00	572.96
1136	12/16/91	TOW	7.80	572.16
1136	01/23/92	TOW	7.36	572.60
1136	02/10/92	TOW	IA	
1136	03/16/92	TOW	IA	
1136	07/20/92	TOW	6.33	573.63
1136	10/21/92	TOW	IA	
1136	01/19/93	TOW	IA	
1136	02/24/93	TOW	IA	
1136	03/24/93	TPC	IA	
1136	04/19/93	TOW	IA	
1137	04/15/89	TPC	7.20	574.14
1137	05/14/89	TPC	6.24	575.10
1137	06/16/89	TPC	5.45	575.89
1137	07/15/89	TPC	5.89	575.45
1137	08/25/89	TPC	5.73	575.61
1137	09/23/89	TOW	5.96	575.04
1137	10/10/89	TPC	7.20	574.14
1137	11/19/89	TOW	7.06	573.94
1137	01/24/90	TPC	7.08	574.26
1137	02/18/90	TPC	6.83	574.51
1137	05/22/90	TPC	5.85	575.49
1137	06/26/90	TPC	6.02	575.32
1137	08/11/90	TPC	6.44	574.90
1137	09/23/90	TPC	6.20	575.14
1137	10/31/90	TPC	7.04	574.30
1137	11/18/90	TPC	7.37	573.97
1137	12/19/90	TPC	7.05	574.29
1137	01/21/91	TPC	6.95	574.39
1137	02/28/91	TPC	6.92	574.42
1137	06/12/91	TPC	6.29	575.05
1137	07/30/91	TPC	6.53	574.81
1137	08/28/91	TPC	6.52	574.82
1137	09/10/91	TPC	8.34	573.00
1137	10/16/91	TPC	7.58	573.76
1137	11/12/91	TPC	7.78	573.56
1137	12/16/91	TPC	7.46	573.88
1137	01/23/92	TPC	7.08	574.26
1137	02/12/92	TPC	7.96	573.38
1137	03/19/92	TPC	IA	
1137	07/20/92	TPC	5.66	575.68
1137	10/20/92	TPC	7.45	573.89

READ = DEPTH TO WATER (IA = INACCESSIBLE)
REF = REFERENCE POINT (TOW = TOP OF WELL, TPC = TOP OF PROTECTIVE CASING
ELEV = GROUNDWATER ELEVATION IN FEET ABOVE MEAN SEA LEVEL

000028

9025

640079

9026

GROUNDWATER ELEVATIONS

WELL	DATE	REF	READ	ELEV	WELL	DATE	REF	READ	ELEV
1137	01/19/93	TPC	7.73	573.61	1145	08/28/91	TPC	6.28	576.05
1137	02/24/93	TPC	7.22	574.12	1145	09/09/91	TPC	6.95	575.38
1137	03/23/93	TOW	6.39	574.61	1145	10/03/91	TPC	7.60	574.73
1137	04/19/93	TOW	5.98	575.02	1145	11/18/91	TPC	7.82	574.51
1137	05/17/93	TPC	IA		1145	12/09/91	TPC	7.21	575.12
1137	06/22/93	TOW	IA		1145	01/23/92	TPC	7.44	574.89
1137	07/20/93	TPC	IA		1145	02/12/92	TPC	8.43	573.90
1137	08/17/93	TOW	IA		1145	03/19/92	TPC	8.43	573.90
1137	09/27/93	TPC	IA		1145	04/08/92	TPC	8.14	574.19
1137	10/13/93	TPC	IA		1145	05/04/92	TPC	8.29	574.04
1145	08/25/89	TPC	7.74	574.59	1145	05/05/92	TPC	8.32	574.01
1145	09/23/89	TOW	7.58	574.60	1145	05/06/92	TPC	8.40	573.93
1145	10/10/89	TPC	8.00	574.33	1145	05/07/92	TPC	8.42	573.91
1145	11/19/89	TOW	7.26	574.92	1145	06/01/92	TPC	7.89	574.44
1145	01/24/90	TPC	IA		1145	07/21/92	TPC	7.26	575.07
1145	02/19/90	TPC	7.15	575.18	1145	08/17/92	TPC	7.52	574.81
1145	04/19/90	TPC	7.56	574.77	1145	09/21/92	TPC	7.55	574.78
1145	05/22/90	TPC	7.06	575.27	1145	10/21/92	TPC	7.20	575.13
1145	06/26/90	TPC	7.06	575.27	1145	11/18/92	TOW	7.34	574.84
1145	07/24/90	TPC	7.68	574.65	1145	12/15/92	TOW	7.32	574.86
1145	08/10/90	TPC	7.25	575.08	1145	01/19/93	TPC	7.53	574.80
1145	09/23/90	TPC	7.03	575.30	1145	02/22/93	TPC	6.65	575.68
1145	10/21/90	TPC	7.04	575.29	1145	03/22/93	TPC	6.94	575.39
1145	11/18/90	TPC	7.40	574.93	1145	04/19/93	TPC	7.09	575.24
1145	12/15/90	TPC	7.27	575.06	1145	07/20/93	TPC	7.14	575.19
1145	01/21/91	TPC	6.85	575.48	1145	08/17/93	TPC	7.04	575.29
1145	02/28/91	TPC	7.27	575.06	1145	09/27/93	TPC	7.14	575.19
1145	05/30/91	TPC	7.12	575.21	1145	10/14/93	TOW	6.56	575.62
1145	07/27/91	TPC	7.52	574.81	1148	08/25/89	TOW	8.14	572.88

READ = DEPTH TO WATER (IA = INACCESSIBLE)
REF = REFERENCE POINT (TOW = TOP OF WELL, TPC = TOP OF PROTECTIVE CASING
ELEV = GROUNDWATER ELEVATION IN FEET ABOVE MEAN SEA LEVEL

GROUNDWATER ELEVATIONS

WELL	DATE	REF	READ	ELEV
1148	09/23/89	TOW	7.93	573.09
1148	10/10/89	TPC	DRY	
1148	11/19/89	TOW	8.53	572.49
1148	01/24/90	TPC	IA	
1148	07/27/90	TOW	IA	
1148	09/24/90	TPC	IA	
1148	10/21/90	TPC	IA	
1148	11/18/90	TOW	IA	
1148	12/16/90	TPC	IA	
1148	01/21/91	TPC	IA	
1148	06/13/91	TPC	12.20	569.26
1148	10/21/91	TPC	IA	
1148	11/18/91	TPC	IA	
1148	12/17/91	TPC	IA	
1148	05/04/92	TPC	12.67	568.79
1148	05/05/92	TPC	16.04	565.42
1148	05/06/92	TPC	16.50	564.96
1148	05/07/92	TPC	16.66	564.80
1148	06/01/92	TPC	18.38	563.08
1148	09/21/92	TPC	18.64	562.82
1148	07/20/93	TOW	9.80	571.22
1148	08/17/93	TOW	18.30	562.72
1148	09/27/93	TOW	7.66	573.36
1148	10/14/93	TOW	IA	
1149	08/25/89	TOW	7.42	573.82
1149	09/23/89	TOW	7.47	573.77
1149	10/10/89	TPC	7.90	573.49
1149	11/19/89	TOW	11.48	569.76
1149	01/24/90	TPC	IA	
1149	07/27/90	TOW	IA	
1149	09/24/90	TPC	IA	
1149	10/21/90	TPC	IA	
1149	11/18/90	TOW	IA	
1149	12/16/90	TPC	IA	
1149	01/21/91	TPC	IA	
1149	06/13/91	TPC	11.46	569.93
1149	10/21/91	TPC	IA	
1149	11/18/91	TPC	IA	
1149	12/17/91	TPC	IA	
1149	05/04/92	TPC	9.28	572.11
1149	05/05/92	TPC	9.44	571.95
1149	05/06/92	TPC	9.63	571.76
1149	05/07/92	TPC	9.66	571.73
1149	06/01/92	TPC	11.72	569.67
1149	09/21/92	TPC	12.03	569.36
1149	07/20/93	TOW	11.02	570.22
1149	08/17/93	TOW	8.00	573.24
1149	09/27/93	TOW	7.56	573.68
1149	10/14/93	TOW	IA	
1150	05/14/89	TPC	13.92	567.41
1150	06/16/89	TPC	13.41	567.92
1150	07/15/89	TPC	14.51	566.82
1150	08/24/89	TPC	13.08	568.25
1150	09/23/89	TOW	14.20	566.90
1150	10/10/89	TPC	14.96	566.37
1150	11/19/89	TOW	14.27	566.83
1150	01/23/90	TPC	14.27	567.06
1150	02/18/90	TPC	13.87	567.46

READ = DEPTH TO WATER (IA = INACCESSIBLE)
REF = REFERENCE POINT (TOW = TOP OF WELL, TPC = TOP OF PROTECTIVE CASING
ELEV = GROUNDWATER ELEVATION IN FEET ABOVE MEAN SEA LEVEL

000030

5708

000081

5206

GROUNDWATER ELEVATIONS

WELL	DATE	REF	READ	ELEV	WELL	DATE	REF	READ	ELEV
1150	04/19/90	TPC	14.58	566.75	1150	06/21/93	TPC	14.14	567.19
1150	05/22/90	TPC	13.98	567.35	1150	07/19/93	TPC	14.72	566.61
1150	06/26/90	TPC	14.17	567.16	1150	08/16/93	TPC	14.57	566.76
1150	07/25/90	TPC	14.34	566.99	1150	09/23/93	TPC	15.10	566.23
1150	08/11/90	TPC	15.78	565.55	1150	10/13/93	TPC	14.68	566.65
1150	09/23/90	TPC	14.18	567.15	1151	11/19/89	TOW	4.29	577.39
1150	10/31/90	TPC	14.65	566.68	1151	01/24/90	TPC	3.76	578.20
1150	11/20/90	TPC	14.92	566.41	1151	02/18/90	TPC	3.78	578.18
1150	12/19/90	TPC	13.12	568.21	1151	04/20/90	TPC	4.15	577.81
1150	01/21/91	TPC	14.48	566.85	1151	05/22/90	TPC	3.59	578.37
1150	02/28/91	TPC	14.52	566.81	1151	06/26/90	TPC	3.72	578.24
1150	03/20/91	TPC	14.14	567.19	1151	08/11/90	TPC	4.29	577.67
1150	06/06/91	TPC	14.65	566.68	1151	09/23/90	TPC	3.79	578.17
1150	07/29/91	TPC	15.02	566.31	1151	10/31/90	TPC	4.34	577.62
1150	08/25/91	TPC	14.60	566.73	1151	11/18/90	TPC	4.40	577.56
1150	09/10/91	TPC	14.57	566.76	1151	12/19/90	TPC	3.71	578.25
1150	10/16/91	TPC	15.02	566.31	1151	01/21/91	TPC	4.40	577.56
1150	11/12/91	TPC	15.15	566.18	1151	02/28/91	TPC	4.67	577.29
1150	12/09/91	TPC	13.45	567.88	1151	06/12/91	TPC	5.06	576.90
1150	01/23/92	TPC	14.62	566.71	1151	07/30/91	TPC	6.04	575.92
1150	02/18/92	TPC	14.71	566.62	1151	08/28/91	TPC	5.44	576.52
1150	03/09/92	TPC	14.86	566.47	1151	09/10/91	TPC	4.98	576.98
1150	07/20/92	TPC	13.50	567.83	1151	10/03/91	TPC	5.75	576.21
1150	10/20/92	TPC	14.61	566.72	1151	11/12/91	TPC	5.90	576.06
1150	01/21/93	TPC	14.59	566.74	1151	12/16/91	TPC	IA	
1150	02/23/93	TPC	13.78	567.55	1151	01/23/92	TPC	5.60	576.36
1150	03/23/93	TPC	14.12	567.21	1151	02/10/92	TPC	6.36	575.60
1150	04/20/93	TPC	12.15	569.18	1151	03/09/92	TPC	9.42	572.54
1150	05/17/93	TPC	14.62	566.71	1151	07/20/92	TPC	5.20	576.76

READ = DEPTH TO WATER (IA = INACCESSIBLE)
REF = REFERENCE POINT (TOW = TOP OF WELL, TPC = TOP OF PROTECTIVE CASING
ELEV = GROUNDWATER ELEVATION IN FEET ABOVE MEAN SEA LEVEL

GROUNDWATER ELEVATIONS

WELL	DATE	REF	READ	ELEV	WELL	DATE	REF	READ	ELEV
1151	09/21/92	TPC	6.06	575.90	1152	11/14/90	TPC	8.16	571.53
1151	10/20/92	TPC	6.03	575.93	1152	12/14/90	TPC	5.24	574.45
1151	01/21/93	TPC	5.82	576.14	1152	01/17/91	TPC	3.65	576.04
1151	02/24/93	TPC	5.63	576.33	1152	02/19/91	TPC	3.18	576.51
1151	03/23/93	TPC	4.90	577.06	1152	03/18/91	TPC	3.09	576.60
1151	04/19/93	TOW	5.16	576.52	1152	06/13/91	TPC	7.10	572.59
1151	05/17/93	TPC	5.70	576.26	1152	08/01/91	TOW	8.40	571.15
1151	06/21/93	TOW	5.66	576.02	1152	08/22/91	TPC	8.37	571.32
1151	07/20/93	TPC	5.98	575.98	1152	10/15/91	TPC	9.82	569.87
1151	08/16/93	TPC	5.67	576.29	1152	11/05/91	TPC	10.40	569.29
1151	09/27/93	TPC	5.83	576.13	1152	12/05/91	TPC	8.72	570.97
1151	10/13/93	TPC	IA		1152	01/06/92	TPC	4.65	575.04
1152	04/16/89	TPC	4.71	574.98	1152	02/25/92	TPC	4.28	575.41
1152	06/16/89	TPC	4.20	575.49	1152	03/04/92	TPC	5.56	574.13
1152	07/15/89	TPC	4.61	575.08	1152	04/15/92	TPC	4.83	574.86
1152	08/26/89	TPC	6.98	572.71	1152	07/21/92	TPC	5.93	573.76
1152	09/23/89	TOW	6.88	572.67	1152	10/20/92	TPC	7.78	571.91
1152	10/11/89	TPC	9.24	570.45	1152	01/19/93	TOW	4.11	575.44
1152	11/18/89	TPC	6.09	573.60	1152	02/22/93	TPC	2.68	577.01
1152	01/22/90	TPC	3.59	576.10	1152	03/23/93	TPC	2.79	576.90
1152	02/17/90	TPC	3.60	576.09	1152	04/19/93	TPC	3.74	575.95
1152	04/03/90	TPC	3.92	575.77	1152	05/21/93	TOW	IA	
1152	04/20/90	TPC	5.21	574.48	1152	06/21/93	TOW	6.49	573.06
1152	05/23/90	TPC	5.40	574.29	1152	07/19/93	TPC	7.57	572.12
1152	06/18/90	TPC	5.92	573.77	1152	08/17/93	TPC	8.42	571.27
1152	07/18/90	TPC	6.14	573.55	1152	09/22/93	TPC	9.01	570.68
1152	08/15/90	TPC	7.49	572.20	1152	10/13/93	TPC	8.76	570.93
1152	09/25/90	TPC	7.10	572.59	1153	08/25/89	TOW	5.81	574.31
1152	10/20/90	TPC	4.33	575.36	1153	09/23/89	TOW	5.31	574.81

READ = DEPTH TO WATER (IA = INACCESSIBLE)
REF = REFERENCE POINT (TOW = TOP OF WELL, TPC = TOP OF PROTECTIVE CASING
ELEV = GROUNDWATER ELEVATION IN FEET ABOVE MEAN SEA LEVEL

000082

5706

000083

570

GROUNDWATER ELEVATIONS

WELL	DATE	REF	READ	ELEV	WELL	DATE	REF	READ	ELEV
1153	10/10/89	TPC	6.45	573.98	1154	07/15/89	TPC	12.41	569.51
1153	11/19/89	TOW	IA		1154	08/25/89	TPC	12.09	569.83
1153	01/25/90	TPC	6.38	574.05	1154	09/23/89	TOW	12.40	569.39
1153	02/20/90	TPC	7.35	573.08	1154	10/10/89	TPC	13.46	568.46
1153	05/22/90	TOW	IA		1154	11/19/89	TOW	12.50	569.29
1153	06/28/90	TOW	7.06	573.06	1154	01/24/90	TPC	12.35	569.57
1153	08/11/90	TOW	7.12	573.00	1154	02/18/90	TPC	11.36	570.56
1153	09/23/90	TOW	IA		1154	04/19/90	TPC	12.61	569.31
1153	10/31/90	TOW	IA		1154	05/22/90	TPC	11.70	570.22
1153	11/28/90	TOW	IA		1154	06/26/90	TPC	11.95	569.97
1153	12/16/90	TOW	IA		1154	07/25/90	TPC	12.22	569.70
1153	01/21/91	TOW	IA		1154	08/11/90	TPC	12.95	568.97
1153	03/25/91	TOW	6.43	573.69	1154	09/23/90	TPC	11.99	569.93
1153	06/13/91	TOW	6.78	573.34	1154	10/31/90	TPC	12.20	569.72
1153	08/26/91	TOW	6.88	573.24	1154	11/20/90	TPC	13.25	568.67
1153	10/16/91	TOW	IA		1154	12/19/90	TPC	11.59	570.33
1153	11/19/91	TOW	IA		1154	01/21/91	TPC	12.28	569.64
1153	12/12/91	TOW	IA		1154	02/28/91	TPC	12.65	569.27
1153	01/23/92	TOW	IA		1154	03/20/91	TPC	11.74	570.18
1153	02/10/92	TOW	IA		1154	06/06/91	TPC	12.75	569.17
1153	03/16/92	TOW	IA		1154	07/29/91	TPC	13.36	568.56
1153	07/21/92	TOW	IA		1154	08/25/91	TPC	12.59	569.33
1153	10/22/92	TOW	IA		1154	09/10/91	TPC	12.73	569.19
1153	01/21/93	TOW	IA		1154	10/17/91	TPC	13.62	568.30
1153	02/24/93	TOW	IA		1154	11/12/91	TPC	13.83	568.09
1153	03/24/93	TPC	IA		1154	12/09/91	TPC	13.28	568.64
1153	04/19/93	TOW	IA		1154	01/23/92	TPC	12.31	569.61
1154	05/14/89	TPC	11.75	570.17	1154	02/18/92	TPC	13.20	568.72
1154	06/16/89	TPC	11.29	570.63	1154	03/09/92	TPC	13.42	568.50

READ = DEPTH TO WATER (IA = INACCESSIBLE)
REF = REFERENCE POINT (TOW = TOP OF WELL, TPC = TOP OF PROTECTIVE CASING
ELEV = GROUNDWATER ELEVATION IN FEET ABOVE MEAN SEA LEVEL

GROUNDWATER ELEVATIONS

WELL	DATE	REF	READ	ELEV
1154	07/20/92	TPC	11.57	570.35
1154	10/20/92	TPC	13.16	568.76
1154	01/21/93	TPC	IA	
1155	06/16/89	TPC	IA	
1155	07/15/89	TPC	IA	
1155	08/25/89	TOW	IA	
1155	09/23/89	TOW	IA	
1155	10/10/89	TPC	8.28	571.40
1155	11/19/89	TPC	6.95	572.73
1155	01/23/90	TPC	7.04	572.64
1155	02/19/90	TPC	6.54	573.14
1155	04/19/90	TPC	7.35	572.33
1155	05/22/90	TOW	6.19	573.28
1155	06/28/90	TOW	6.54	572.93
1155	07/25/90	TOW	6.83	572.64
1155	08/11/90	TOW	7.40	572.07
1155	09/23/90	TOW	IA	
1155	10/31/90	TOW	IA	
1155	11/18/90	TOW	IA	
1155	12/19/90	TOW	IA	
1155	01/21/91	TOW	IA	
1155	02/28/91	TOW	7.10	572.37
1155	03/25/91	TOW	6.27	573.20
1155	06/13/91	TOW	7.68	571.79
1155	07/30/91	TOW	7.76	571.71
1155	08/28/91	TOW	7.10	572.37
1155	09/10/91	TOW	6.80	572.67
1155	10/21/91	TOW	7.92	571.55
1155	11/12/91	TOW	8.08	571.39
1155	12/16/91	TOW	IA	
1155	01/23/92	TOW	7.04	572.43
1155	02/12/92	TOW	8.02	571.45
1155	03/19/92	TOW	IA	
1155	07/21/92	TPC	IA	
1155	10/20/92	TOW	IA	
1155	10/21/92	TOW	IA	
1155	01/19/93	TOW	IA	
1155	02/24/93	TOW	IA	
1155	03/23/93	TPC	IA	
1155	04/19/93	TOW	IA	
1156	04/15/89	TPC	9.12	571.51
1156	05/14/89	TPC	8.97	571.66
1156	06/16/89	TPC	8.51	572.12
1156	07/15/89	TPC	9.01	571.62
1156	08/25/89	TPC	8.37	572.26
1156	09/23/89	TOW	8.95	571.40
1156	10/10/89	TPC	DRY	
1156	11/19/89	TOW	9.00	571.35
1156	01/24/90	TPC	9.00	571.63
1156	02/18/90	TPC	8.70	571.93
1156	04/19/90	TPC	9.30	571.33
1156	05/22/90	TPC	DRY	
1156	06/26/90	TPC	8.89	571.74
1156	07/25/90	TPC	9.00	571.63
1156	08/11/90	TPC	9.64	570.99
1156	09/23/90	TPC	7.58	573.05
1156	10/31/90	TPC	8.65	571.98
1156	11/18/90	TPC	DRY	

READ = DEPTH TO WATER (IA = INACCESSIBLE)
REF = REFERENCE POINT (TOW = TOP OF WELL, TPC = TOP OF PROTECTIVE CASING
ELEV = GROUNDWATER ELEVATION IN FEET ABOVE MEAN SEA LEVEL

000084

5208

C00085

5706

GROUNDWATER ELEVATIONS

WELL	DATE	REF	READ	ELEV	WELL	DATE	REF	READ	ELEV
1156	12/19/90	TPC	8.68	571.95	1157	11/18/90	TPC	10.19	571.36
1156	01/21/91	TPC	DRY		1157	12/19/90	TPC	9.82	571.73
1156	02/28/91	TPC	9.12	571.51	1157	01/21/91	TPC	9.75	571.80
1156	06/12/91	TPC	9.85	570.78	1157	02/28/91	TPC	9.78	571.77
1156	07/30/91	TPC	DRY		1157	06/12/91	TPC	10.14	571.41
1156	08/28/91	TPC	DRY		1157	07/30/91	TPC	10.24	571.31
1156	09/10/91	TPC	9.16	571.47	1157	08/28/91	TPC	10.01	571.54
1156	10/16/91	TPC	9.26	571.37	1157	09/10/91	TPC	10.02	571.53
1156	11/12/91	TPC	DRY		1157	10/16/91	TPC	10.38	571.17
1156	12/17/91	TPC	9.14	571.49	1157	11/12/91	TPC	10.50	571.05
1156	01/23/92	TPC	9.30	571.33	1157	12/16/91	TPC	10.05	571.50
1156	02/12/92	TPC	DRY		1157	01/23/92	TPC	IA	
1156	03/19/92	TPC	DRY		1157	02/12/92	TPC	IA	
1156	07/21/92	TPC	DRY		1157	03/09/92	TPC	IA	
1156	10/21/92	TPC	9.30	571.33	1157	07/20/92	TPC	IA	
1156	01/21/93	TPC	7.06	573.57	1157	10/21/92	TPC	9.19	572.36
1156	02/24/93	TPC	IA		1157	01/21/93	TPC	7.94	573.61
1156	03/23/93	TPC	IA		1157	02/24/93	TPC	8.12	573.43
1156	04/19/93	TOW	IA		1157	03/23/93	TPC	7.80	573.75
1157	11/19/89	TOW	9.38	571.96	1157	04/19/93	TOW	8.14	573.20
1157	01/24/90	TPC	9.56	571.99	1157	05/17/93	TPC	8.50	573.05
1157	02/18/90	TPC	9.17	572.38	1157	06/21/93	TPC	8.19	573.36
1157	04/20/90	TPC	9.84	571.71	1157	07/20/93	TPC	9.24	572.31
1157	05/22/90	TPC	8.40	573.15	1157	08/16/93	TPC	8.85	572.70
1157	06/26/90	TPC	9.74	571.81	1157	09/27/93	TPC	8.54	573.01
1157	07/25/90	TPC	9.74	571.81	1157	10/13/93	TPC	8.83	572.72
1157	08/11/90	TPC	9.94	571.61	1158	08/25/89	TOW	6.44	573.47
1157	09/23/90	TPC	9.89	571.66	1158	09/23/89	TOW	IA	
1157	10/31/90	TPC	10.07	571.48	1158	10/10/89	TOW	7.20	572.71

READ = DEPTH TO WATER (IA = INACCESSIBLE)
REF = REFERENCE POINT (TOW = TOP OF WELL, TPC = TOP OF PROTECTIVE CASING
ELEV = GROUNDWATER ELEVATION IN FEET ABOVE MEAN SEA LEVEL

GROUNDWATER ELEVATIONS

WELL	DATE	REF	READ	ELEV	WELL	DATE	REF	READ	ELEV
1158	11/19/89	TOW	6.90	573.01	1160	08/26/89	TPC	9.38	574.74
1158	01/25/90	TPC	IA		1160	09/23/89	TOW	9.23	574.68
1158	02/20/90	TPC	7.02	573.16	1160	10/11/89	TPC	DRY	
1158	04/20/90	TPC	7.44	572.74	1160	11/18/89	TPC	9.15	574.97
1158	05/22/90	TOW	IA		1160	01/24/90	TPC	9.56	574.56
1158	06/28/90	TOW	IA		1160	02/17/90	TPC	8.40	575.72
1158	08/11/90	TOW	IA		1160	04/03/90	TPC	8.78	575.34
1158	09/23/90	TOW	7.13	572.78	1160	04/20/90	TPC	8.90	575.22
1158	10/31/90	TOW	7.18	572.73	1160	05/23/90	TPC	8.79	575.33
1158	11/28/90	TOW	IA		1160	06/18/90	TPC	8.96	575.16
1158	12/16/90	TOW	IA		1160	07/18/90	TPC	8.61	575.51
1158	01/21/91	TOW	IA		1160	08/15/90	TPC	9.39	574.73
1158	02/28/91	TOW	7.02	572.89	1160	09/25/90	TPC	9.09	575.03
1158	03/25/91	TOW	6.70	573.21	1160	10/20/90	TPC	8.22	575.90
1158	10/16/91	TOW	IA		1160	11/14/90	TPC	9.18	574.94
1158	11/19/91	TOW	IA		1160	12/14/90	TPC	9.05	575.07
1158	12/12/91	TOW	IA		1160	01/17/91	TPC	8.83	575.29
1158	01/23/92	TOW	IA		1160	02/19/91	TPC	8.63	575.49
1158	02/10/92	TOW	IA		1160	03/18/91	TPC	8.55	575.57
1158	03/16/92	TOW	IA		1160	06/13/91	TPC	10.23	573.89
1158	07/21/92	TOW	IA		1160	08/01/91	TPC	10.68	573.44
1158	10/22/92	TOW	IA		1160	08/22/91	TPC	9.38	574.74
1158	01/21/93	TOW	IA		1160	10/09/91	TPC	10.78	573.34
1158	02/24/93	TOW	IA		1160	11/20/91	TPC	10.85	573.27
1158	03/24/93	TPC	IA		1160	12/05/91	TPC	9.36	574.76
1158	04/19/93	TOW	IA		1160	01/06/92	TPC	8.82	575.30
1160	04/16/89	TPC	9.07	575.05	1160	02/05/92	TOW	8.82	575.09
1160	06/16/89	TPC	8.99	575.13	1160	02/25/92	TPC	8.99	575.13
1160	07/15/89	TPC	9.06	575.06	1160	03/03/92	TPC	9.06	575.06

READ = DEPTH TO WATER (IA = INACCESSIBLE)
REF = REFERENCE POINT (TOW = TOP OF WELL, TPC = TOP OF PROTECTIVE CASING
ELEV = GROUNDWATER ELEVATION IN FEET ABOVE MEAN SEA LEVEL

5706

000087

9708

GROUNDWATER ELEVATIONS

WELL	DATE	REF	READ	ELEV
1160	04/14/92	TPC	5.80	578.32
1160	05/26/92	TPC	6.09	578.03
1160	06/17/92	TPC	9.08	575.04
1160	07/21/92	TPC	8.72	575.40
1160	08/17/92	TPC	9.17	574.95
1160	09/22/92	TPC	8.66	575.46
1160	10/20/92	TPC	9.12	575.00
1160	11/17/92	TPC	8.96	575.16
1160	12/14/92	TPC	9.04	575.08
1160	01/25/93	TOW	8.64	575.27
1160	02/22/93	TPC	8.26	575.86
1160	03/23/93	TPC	8.28	575.84
1160	04/19/93	TPC	IA	
1160	05/21/93	TOW	8.62	575.29
1160	06/21/93	TPC	9.26	574.86
1160	07/20/93	TPC	9.73	574.39
1160	08/17/93	TPC	9.76	574.36
1160	09/23/93	TPC	DRY	
1160	10/13/93	TPC	9.34	574.78
1161	08/25/89	TOW	9.80	570.91
1161	09/23/89	TOW	9.94	570.77
1161	10/10/89	TPC	11.56	569.87
1161	11/19/89	TOW	10.17	570.54
1161	01/24/90	TPC	IA	
1161	07/27/90	TOW	IA	
1161	09/20/90	TPC	IA	
1161	10/21/90	TPC	IA	
1161	11/18/90	TOW	IA	
1161	12/16/90	TPC	IA	
1161	01/21/91	TPC	IA	
1161	05/30/91	TOW	10.51	570.20
1161	09/10/91	TPC	IA	
1161	10/03/91	TPC	11.98	569.45
1161	11/18/91	TPC	IA	
1161	12/17/91	TPC	IA	
1161	05/04/92	TPC	11.55	569.88
1161	05/05/92	TPC	11.52	569.91
1161	05/06/92	TPC	11.58	569.85
1161	05/07/92	TPC	11.61	569.82
1161	06/01/92	TPC	11.54	569.89
1161	07/20/93	TOW	11.08	569.63
1161	08/17/93	TPC	11.76	569.67
1161	09/27/93	TPC	10.98	570.45
1161	10/14/93	TOW	IA	
1165	04/15/89	TPC	DRY	
1165	05/14/89	TPC	DRY	
1165	06/16/89	TPC	DRY	
1165	07/15/89	TPC	DRY	
1165	08/25/89	TPC	DRY	
1165	09/23/89	TPC	DRY	
1165	10/10/89	TPC	DRY	
1165	11/19/89	TOW	DRY	
1165	01/24/90	TPC	DRY	
1165	02/19/90	TPC	DRY	
1165	05/22/90	TPC	DRY	
1165	06/28/90	TPC	DRY	
1165	07/24/90	TPC	DRY	
1165	10/21/90	TPC	DRY	

READ = DEPTH TO WATER (IA = INACCESSIBLE)
REF = REFERENCE POINT (TOW = TOP OF WELL, TPC = TOP OF PROTECTIVE CASING
ELEV = GROUNDWATER ELEVATION IN FEET ABOVE MEAN SEA LEVEL

GROUNDWATER ELEVATIONS

WELL	DATE	REF	READ	ELEV
1165	11/18/90	TPC	DRY	
1165	12/15/90	TPC	DRY	
1165	01/21/91	TPC	DRY	
1165	02/28/91	TPC	DRY	
1165	03/20/91	TPC	DRY	
1165	05/30/91	TPC	DRY	
1165	07/30/91	TPC	DRY	
1165	08/29/91	TPC	DRY	
1165	09/10/91	TPC	DRY	
1165	10/03/91	TPC	DRY	
1165	07/21/92	TPC	DRY	
1165	09/14/92	TPC	DRY	
1165	10/21/92	TPC	DRY	
1165	01/19/93	TPC	DRY	
1165	02/24/93	TPC	IA	
1165	03/22/93	TPC	DRY	
1165	04/19/93	TPC	DRY	
1167	05/14/89	TPC	6.06	575.20
1167	06/16/89	TPC	6.02	575.24
1167	07/15/89	TPC	6.28	574.98
1167	08/24/89	TPC	6.38	574.88
1167	09/23/89	TOW	6.72	574.34
1167	10/10/89	TPC	7.15	574.11
1167	11/19/89	TOW	6.93	574.13
1167	01/24/90	TPC	6.94	574.32
1167	02/18/90	TPC	5.90	575.36
1167	04/19/90	TPC	5.96	575.30
1167	05/22/90	TPC	5.84	575.42
1167	06/26/90	TPC	6.35	574.91
1167	07/25/90	TPC	5.60	575.66
1167	08/11/90	TPC	6.98	574.28
1167	09/23/90	TPC	5.96	575.30
1167	10/31/90	TPC	5.58	575.68
1167	11/20/90	TPC	6.24	575.02
1167	12/19/90	TPC	6.03	575.23
1167	01/21/91	TPC	5.85	575.41
1167	02/28/91	TPC	6.06	575.20
1167	03/20/91	TPC	5.92	575.34
1167	06/06/91	TPC	6.19	575.07
1167	07/29/91	TPC	6.58	574.68
1167	08/25/91	TPC	6.10	575.16
1167	09/10/91	TPC	6.23	575.03
1167	10/17/91	TPC	7.44	573.82
1167	11/12/91	TPC	7.42	573.84
1167	12/09/91	TPC	6.59	574.67
1167	01/23/92	TPC	6.22	575.04
1167	02/10/92	TPC	5.84	575.42
1167	03/09/92	TPC	5.81	575.45
1167	07/20/92	TPC	8.80	572.46
1167	10/20/92	TPC	IA	
1167	01/21/93	TPC	5.56	575.70
1167	02/23/93	TPC	5.58	575.68
1167	03/23/93	TPC	5.29	575.97
1167	04/20/93	TPC	5.63	575.63
1167	05/17/93	TPC	6.22	575.04
1167	06/21/93	TPC	5.90	575.36
1167	07/19/93	TPC	6.30	574.96
1167	08/16/93	TPC	7.25	574.01

READ = DEPTH TO WATER (IA = INACCESSIBLE)
REF = REFERENCE POINT (TOW = TOP OF WELL, TPC = TOP OF PROTECTIVE CASING
ELEV = GROUNDWATER ELEVATION IN FEET ABOVE MEAN SEA LEVEL

000088

5708

5706

680089

GROUNDWATER ELEVATIONS

WELL	DATE	REF	READ	ELEV	WELL	DATE	REF	READ	ELEV
1167	09/23/93	TPC	7.44	573.82	1171	11/20/91	TPC	9.29	573.31
1167	10/13/93	TPC	7.06	574.20	1171	12/05/91	TPC	8.22	574.38
1171	04/16/89	TPC	8.15	574.45	1171	01/06/92	TPC	7.38	575.22
1171	06/16/89	TPC	6.75	575.85	1171	02/24/92	TPC	7.68	574.92
1171	07/15/89	TPC	6.91	575.69	1171	03/03/92	TPC	8.22	574.38
1171	08/26/89	TPC	8.64	573.96	1171	04/14/92	TPC	7.71	574.89
1171	09/23/89	TOW	8.51	573.98	1171	05/26/92	TPC	5.31	577.29
1171	10/11/89	TPC	DRY		1171	06/17/92	TPC	8.41	574.19
1171	11/18/89	TPC	8.31	574.29	1171	07/21/92	TPC	7.31	575.29
1171	01/21/90	TPC	5.80	576.80	1171	08/17/92	TPC	8.32	574.28
1171	02/17/90	TPC	5.50	577.10	1171	09/14/92	TPC	8.51	574.09
1171	04/03/90	TPC	11.45	571.15	1171	09/22/92	TPC	6.91	575.69
1171	04/20/90	TPC	7.79	574.81	1171	10/20/92	TOW	8.28	574.21
1171	05/23/90	TPC	7.57	575.03	1171	11/17/92	TPC	7.89	574.71
1171	06/18/90	TPC	8.41	574.19	1171	12/14/92	TPC	8.04	574.56
1171	07/18/90	TPC	7.57	575.03	1171	01/20/93	TOW	7.64	574.85
1171	08/15/90	TPC	8.53	574.07	1171	02/22/93	TPC	5.63	576.97
1171	09/25/90	TPC	8.28	574.32	1171	03/23/93	TPC	5.77	576.83
1171	10/20/90	TPC	6.62	575.98	1171	04/19/93	TPC	6.68	575.92
1171	11/14/90	TPC	8.34	574.26	1171	05/21/93	TOW	7.42	575.07
1171	12/14/90	TPC	8.12	574.48	1171	06/21/93	TPC	7.62	574.98
1171	01/17/91	TPC	6.91	575.69	1171	07/20/93	TPC	8.23	574.37
1171	02/19/91	TPC	5.57	577.03	1171	08/16/93	TPC	8.13	574.47
1171	03/18/91	TPC	5.22	577.38	1171	09/23/93	TPC	8.09	574.51
1171	06/13/91	TPC	8.72	573.88	1171	09/27/93	TOW	9.81	572.68
1171	07/30/91	TPC	DRY		1171	10/13/93	TPC	8.18	574.42
1171	08/01/91	TPC	9.31	573.29	1171	12/10/93	TPC	6.81	575.79
1171	08/22/91	TPC	8.64	573.96	1172	04/15/89	TPC	5.90	574.05
1171	10/09/91	TPC	9.43	573.17	1172	05/14/89	TPC	IA	

READ = DEPTH TO WATER (IA = INACCESSIBLE)
REF = REFERENCE POINT (TOW = TOP OF WELL, TPC = TOP OF PROTECTIVE CASING
ELEV = GROUNDWATER ELEVATION IN FEET ABOVE MEAN SEA LEVEL

GROUNDWATER ELEVATIONS

WELL	DATE	REF	READ	ELEV
1172	06/16/89	TPC	6.82	573.13
1172	07/15/89	TPC	7.52	572.43
1172	09/23/89	TOW	IA	
1172	10/10/89	TOW	IA	
1172	11/19/89	TOW	6.17	573.41
1172	01/23/90	TOW	IA	
1172	02/19/90	TPC	5.61	574.34
1172	04/20/90	TPC	5.88	574.07
1172	05/22/90	TOW	5.82	573.76
1172	06/27/90	TOW	6.87	572.71
1172	07/29/90	TOW	5.49	574.09
1172	08/11/90	TOW	7.40	572.18
1172	09/20/90	TOW	IA	
1172	10/21/90	TOW	IA	
1172	12/14/90	TOW	IA	
1172	10/03/91	TOW	IA	
1173	04/15/89	TPC	5.10	574.30
1173	05/14/89	TPC	4.52	574.88
1173	06/16/89	TPC	6.99	572.41
1173	07/15/89	TPC	IA	
1173	08/25/89	TOW	6.30	572.92
1173	09/23/89	TOW	6.76	572.46
1173	10/10/89	TOW	7.35	571.87
1173	11/19/89	TOW	5.75	573.47
1173	01/25/90	TPC	5.66	573.74
1173	02/19/90	TPC	4.31	575.09
1173	04/20/90	TPC	5.47	573.93
1173	05/22/90	TOW	4.15	575.07
1173	06/27/90	TOW	5.90	573.32
1173	07/29/90	TOW	5.74	573.48
1173	08/11/90	TOW	6.81	572.41
1173	09/23/90	TOW	6.25	572.97
1173	10/21/90	TOW	IA	
1173	11/18/90	TOW	6.50	572.72
1173	12/14/90	TOW	5.54	573.68
1173	01/21/91	TOW	4.96	574.26
1173	02/28/91	TOW	5.42	573.80
1173	10/03/91	TOW	7.83	571.39
1173	11/12/91	TOW	7.78	571.44
1173	12/17/91	TOW	6.04	573.18
1173	01/30/92	TOW	IA	
1173	02/12/92	TOW	IA	
1173	03/09/92	TOW	IA	
1173	07/21/92	TOW	IA	
1173	09/14/92	TOW	7.16	572.06
1173	10/22/92	TOW	7.29	571.93
1173	01/19/93	TOW	IA	
1173	02/24/93	TOW	11.56	567.66
1173	03/23/93	TPC	5.18	574.22
1173	04/20/93	TOW	IA	
1174	04/15/89	TPC	5.15	574.24
1174	05/14/89	TPC	4.88	574.51
1174	06/16/89	TPC	4.96	574.43
1174	07/15/89	TPC	5.82	573.57
1174	08/25/89	TOW	5.81	573.22
1174	09/23/89	TOW	5.29	573.74
1174	10/10/89	TOW	6.30	572.73
1174	11/19/89	TOW	6.71	572.32

READ = DEPTH TO WATER (IA = INACCESSIBLE)
REF = REFERENCE POINT (TOW = TOP OF WELL, TPC = TOP OF PROTECTIVE CASING
ELEV = GROUNDWATER ELEVATION IN FEET ABOVE MEAN SEA LEVEL

000090
5206

000091

9026

GROUNDWATER ELEVATIONS

WELL	DATE	REF	READ	ELEV
1174	01/25/90	TOW	IA	
1174	02/19/90	TPC	5.70	573.69
1174	04/20/90	TPC	5.46	573.93
1174	05/22/90	TOW	IA	
1174	06/21/90	TOW	IA	
1174	07/29/90	TOW	IA	
1174	08/11/90	TOW	IA	
1174	09/23/90	TOW	IA	
1174	10/21/90	TOW	IA	
1174	11/18/90	TOW	IA	
1174	12/14/90	TOW	IA	
1174	01/21/91	TOW	IA	
1174	10/03/91	TOW	IA	
1174	11/12/91	TOW	IA	
1174	12/09/91	TOW	IA	
1174	01/23/92	TOW	IA	
1174	02/18/92	TOW	IA	
1174	03/09/92	TOW	IA	
1174	07/21/92	TPC	IA	
1174	09/14/92	TOW	IA	
1174	10/21/92	TOW	IA	
1174	01/19/93	TOW	IA	
1174	02/02/93	TOW	IA	
1174	03/23/93	TPC	IA	
1174	04/19/93	TOW	IA	
1176	05/14/89	TPC	6.43	575.08
1176	06/16/89	TPC	6.83	574.68
1176	07/15/89	TPC	DRY	
1176	08/24/89	TPC	DRY	
1176	09/13/89	TOW	DRY	
1176	09/23/89	TPC	DRY	
1176	10/10/89	TPC	DRY	
1176	11/19/89	TOW	DRY	
1176	01/24/90	TPC	DRY	
1176	02/18/90	TPC	DRY	
1176	04/18/90	TPC	DRY	
1176	05/21/90	TPC	DRY	
1176	06/27/90	TPC	DRY	
1176	07/26/90	TPC	DRY	
1176	08/13/90	TPC	7.03	574.48
1176	09/20/90	TPC	DRY	
1176	10/30/90	TPC	DRY	
1176	11/19/90	TPC	DRY	
1176	12/19/90	TPC	DRY	
1176	01/21/91	TPC	DRY	
1176	02/27/91	TPC	DRY	
1176	06/12/91	TPC	DRY	
1176	07/29/91	TPC	DRY	
1176	08/25/91	TPC	DRY	
1176	09/12/91	TPC	7.04	574.47
1176	10/21/91	TPC	DRY	
1176	11/14/91	TPC	DRY	
1176	12/11/91	TPC	DRY	
1176	01/21/92	TPC	DRY	
1176	02/18/92	TPC	DRY	
1176	03/16/92	TPC	DRY	
1176	07/21/92	TPC	DRY	
1176	10/21/92	TOW	DRY	

READ = DEPTH TO WATER (IA = INACCESSIBLE)
REF = REFERENCE POINT (TOW = TOP OF WELL, TPC = TOP OF PROTECTIVE CASING
ELEV = GROUNDWATER ELEVATION IN FEET ABOVE MEAN SEA LEVEL

GROUNDWATER ELEVATIONS

WELL	DATE	REF	READ	ELEV
1176	01/21/93	TPC	DRY	
1176	02/23/93	TPC	DRY	
1176	03/12/93	TPC	DRY	
1176	03/22/93	TPC	DRY	
1176	04/09/93	TPC	DRY	
1176	04/20/93	TPC	DRY	
1176	05/07/93	TPC	DRY	
1176	05/17/93	TPC	DRY	
1176	06/02/93	TPC	IA	
1176	06/21/93	TPC	DRY	
1176	07/07/93	TPC	DRY	
1176	07/19/93	TPC	DRY	
1176	08/02/93	TPC	DRY	
1176	08/16/93	TOW	DRY	
1176	08/30/93	TPC	DRY	
1176	09/20/93	TPC	DRY	
1176	09/23/93	TPC	DRY	
1176	10/13/93	TPC	DRY	
1176	11/16/93	TPC	DRY	
1176	12/10/93	TPC	DRY	
1177	08/25/89	TPC	7.03	574.35
1177	09/13/89	TOW	6.97	574.26
1177	09/23/89	TOW	7.01	574.22
1177	10/10/89	TPC	7.62	573.76
1177	11/18/89	TOW	6.77	574.46
1177	01/24/90	TPC	6.72	574.66
1177	02/17/90	TPC	6.38	575.00
1177	04/17/90	TPC	6.66	574.72
1177	05/21/90	TPC	6.60	574.78
1177	06/26/90	TPC	6.86	574.52
1177	07/25/90	TPC	7.01	574.37
1177	08/13/90	TPC	7.34	574.04
1177	09/20/90	TPC	6.92	574.46
1177	10/30/90	TPC	7.04	574.34
1177	11/19/90	TPC	6.61	574.77
1177	12/17/90	TPC	6.42	574.96
1177	01/20/91	TPC	6.68	574.70
1177	02/27/91	TPC	6.84	574.54
1177	02/28/91	TPC	15.06	566.32
1177	06/06/91	TPC	7.26	574.12
1177	07/29/91	TPC	7.61	573.77
1177	08/26/91	TPC	7.33	574.05
1177	09/10/91	TPC	7.24	574.14
1177	10/06/91	TPC	8.58	572.80
1177	11/12/91	TPC	7.62	573.76
1177	12/16/91	TPC	6.83	574.55
1177	01/22/92	TPC	6.90	574.48
1177	02/12/92	TPC	7.12	574.26
1177	03/12/92	TPC	6.69	574.69
1177	07/22/92	TPC	6.62	574.76
1177	10/20/92	TOW	6.60	574.63
1177	01/21/93	TPC	6.56	574.82
1177	02/23/93	TPC	6.30	575.08
1177	03/22/93	TPC	6.57	574.81
1177	04/19/93	TPC	6.46	574.92
1177	05/18/93	TPC	6.69	574.69
1177	06/22/93	TPC	6.88	574.50
1177	07/19/93	TPC	7.01	574.37

READ = DEPTH TO WATER (IA = INACCESSIBLE)
REF = REFERENCE POINT (TOW = TOP OF WELL, TPC = TOP OF PROTECTIVE CASING
ELEV = GROUNDWATER ELEVATION IN FEET ABOVE MEAN SEA LEVEL

000092

9029

000093

5706

GROUNDWATER ELEVATIONS

WELL	DATE	REF	READ	ELEV	WELL	DATE	REF	READ	ELEV
1177	08/16/93	TPC	7.44	573.94	1178	10/20/92	TPC	7.52	574.50
1177	09/23/93	TPC	7.77	573.61	1178	01/21/93	TPC	IA	
1177	10/15/93	TPC	7.44	573.94	1178	02/24/93	TPC	7.10	574.92
1178	10/10/89	TPC	8.32	573.70	1178	03/22/93	TPC	7.23	574.79
1178	11/18/89	TOW	7.48	574.36	1178	04/20/93	TPC	7.19	574.83
1178	01/24/90	TPC	7.37	574.65	1179	10/10/89	TPC	7.42	573.49
1178	02/17/90	TPC	7.04	574.98	1179	11/18/89	TOW	6.55	574.14
1178	04/17/90	TPC	7.33	574.69	1179	01/24/90	TPC	6.48	574.43
1178	05/20/90	TPC	7.09	574.93	1179	02/17/90	TPC	6.17	574.74
1178	06/26/90	TPC	7.57	574.45	1179	04/17/90	TPC	6.50	574.41
1178	07/25/90	TPC	7.65	574.37	1179	05/20/90	TPC	5.95	574.96
1178	08/11/90	TPC	8.01	574.01	1179	06/26/90	TPC	6.65	574.26
1178	09/20/90	TPC	7.61	574.41	1179	07/25/90	TPC	6.75	574.16
1178	10/30/90	TPC	7.70	574.32	1179	08/11/90	TPC	7.05	573.86
1178	11/19/90	TPC	7.21	574.81	1179	09/20/90	TPC	6.59	574.32
1178	12/17/90	TPC	7.11	574.91	1179	10/30/90	TPC	6.67	574.24
1178	01/20/91	TPC	7.33	574.69	1179	11/19/90	TPC	6.39	574.52
1178	02/27/91	TPC	7.51	574.51	1179	12/17/90	TPC	6.07	574.84
1178	06/06/91	TPC	7.91	574.11	1179	01/20/91	TPC	6.40	574.51
1178	07/29/91	TPC	8.26	573.76	1179	02/27/91	TPC	6.54	574.37
1178	08/26/91	TPC	7.98	574.04	1179	06/06/91	TPC	6.92	573.99
1178	09/10/91	TPC	7.92	574.10	1179	07/29/91	TPC	7.22	573.69
1178	10/06/91	TPC	8.25	573.77	1179	08/26/91	TPC	6.98	573.93
1178	11/12/91	TPC	8.24	573.78	1179	09/10/91	TPC	6.91	574.00
1178	12/16/91	TPC	7.48	574.54	1179	10/06/91	TPC	7.25	573.66
1178	01/22/92	TPC	7.56	574.46	1179	11/12/91	TPC	7.21	573.70
1178	02/12/92	TPC	7.80	574.22	1179	12/16/91	TPC	6.50	574.41
1178	03/12/92	TPC	IA		1179	01/22/92	TPC	6.64	574.27
1178	07/22/92	TPC	7.29	574.73	1179	02/12/92	TPC	6.82	574.09

READ = DEPTH TO WATER (IA = INACCESSIBLE)
REF = REFERENCE POINT (TOW = TOP OF WELL, TPC = TOP OF PROTECTIVE CASING
ELEV = GROUNDWATER ELEVATION IN FEET ABOVE MEAN SEA LEVEL

GROUNDWATER ELEVATIONS

WELL	DATE	REF	READ	ELEV	WELL	DATE	REF	READ	ELEV
1179	03/12/92	TPC	6.44	574.47	1180	02/12/92	TPC	8.63	572.91
1179	07/22/92	TPC	6.41	574.50	1180	03/12/92	TPC	8.55	572.99
1179	10/20/92	TPC	6.63	574.28	1180	07/22/92	TPC	8.59	572.95
1179	01/21/93	TPC	IA		1180	09/14/92	TPC	8.71	572.83
1179	02/24/93	TPC	6.23	574.68	1180	10/20/92	TOW	8.62	572.78
1179	03/22/93	TPC	6.36	574.55	1180	01/21/93	TPC	7.97	573.57
1179	04/20/93	TPC	6.32	574.59	1180	02/24/93	TPC	8.57	572.97
1180	01/24/90	TPC	8.80	572.74	1180	03/22/93	TPC	8.52	573.02
1180	02/17/90	TPC	8.72	572.82	1180	04/20/93	TPC	8.60	572.94
1180	04/17/90	TPC	8.97	572.57	1180	05/18/93	TPC	8.65	572.89
1180	05/20/90	TPC	5.75	575.79	1180	06/22/93	TPC	9.60	571.94
1180	06/26/90	TPC	9.02	572.52	1180	07/20/93	TPC	8.66	572.88
1180	07/25/90	TPC	9.31	572.23	1180	08/19/93	TPC	6.89	574.65
1180	08/11/90	TPC	9.43	572.11	1180	09/27/93	TPC	8.58	572.96
1180	09/20/90	TPC	8.39	573.15	1180	10/14/93	TPC	8.82	572.72
1180	10/30/90	TPC	8.54	573.00	1181	07/15/89	TPC	IA	
1180	11/19/90	TPC	8.52	573.02	1181	08/25/89	TOW	5.02	573.83
1180	12/17/90	TPC	8.52	573.02	1181	09/23/89	TOW	5.62	573.23
1180	01/20/91	TPC	8.52	573.02	1181	10/10/89	TPC	6.25	572.81
1180	02/27/91	TPC	8.58	572.96	1181	11/18/89	TOW	5.42	573.43
1180	06/06/91	TPC	8.60	572.94	1181	01/24/90	TPC	5.07	573.99
1180	07/29/91	TPC	8.88	572.66	1181	02/19/90	TPC	4.63	574.43
1180	08/26/91	TPC	8.80	572.74	1181	04/17/90	TPC	5.40	573.66
1180	09/10/91	TPC	8.81	572.73	1181	05/20/90	TOW	4.71	574.14
1180	09/14/91	TPC	8.71	572.83	1181	06/27/90	TOW	5.12	573.73
1180	10/06/91	TPC	8.81	572.73	1181	07/25/90	TPC	5.61	573.45
1180	11/12/91	TPC	8.78	572.76	1181	08/11/90	TOW	4.68	574.17
1180	12/16/91	TPC	8.81	572.73	1181	09/20/90	TOW	4.64	574.21
1180	01/22/92	TPC	8.63	572.91	1181	10/30/90	TOW	4.79	574.06

READ = DEPTH TO WATER (IA = INACCESSIBLE)
REF = REFERENCE POINT (TOW = TOP OF WELL, TPC = TOP OF PROTECTIVE CASING
ELEV = GROUNDWATER ELEVATION IN FEET ABOVE MEAN SEA LEVEL

000094

5708

000095

5026

GROUNDWATER ELEVATIONS

WELL	DATE	REF	READ	ELEV	WELL	DATE	REF	READ	ELEV
1181	11/19/90	TOW	5.71	573.14	1182	06/06/91	TPC	5.71	575.51
1181	12/17/90	TOW	4.68	574.17	1182	07/29/91	TPC	6.26	574.96
1181	01/20/91	TOW	4.35	574.50	1182	08/26/91	TPC	8.18	573.04
1181	02/27/91	TOW	4.60	574.25	1182	09/10/91	TPC	6.18	575.04
1181	09/10/91	TOW	5.04	573.81	1182	10/06/91	TPC	6.22	575.00
1181	10/06/91	TOW	5.33	573.52	1182	11/12/91	TPC	6.13	575.09
1181	11/12/91	TOW	5.24	573.61	1182	12/17/91	TPC	5.86	575.36
1181	12/16/91	TOW	4.86	573.99	1182	01/22/92	TPC	4.41	576.81
1181	01/22/92	TOW	4.88	573.97	1182	02/12/92	TPC	5.66	575.56
1181	02/12/92	TOW	5.04	573.81	1182	03/17/92	TPC	6.01	575.21
1181	03/12/92	TOW	4.78	574.07	1182	07/21/92	TPC	5.79	575.43
1181	07/22/92	TOW	4.75	574.10	1182	10/20/92	TPC	6.51	574.71
1181	10/21/92	TOW	5.16	573.69	1182	01/21/93	TPC	5.65	575.57
1181	02/24/93	TOW	IA		1182	02/24/93	TOW	5.96	575.04
1181	03/22/93	TOW	4.83	574.02	1182	03/22/93	TPC	6.02	575.20
1181	04/20/93	TOW	IA		1182	04/20/93	TPC	6.06	575.16
1182	11/18/89	TOW	7.26	573.74	1183	11/18/89	TOW	7.02	573.82
1182	01/24/90	TPC	6.71	574.51	1183	01/24/90	TPC	5.89	575.20
1182	02/17/90	TPC	7.11	574.11	1183	02/17/90	TPC	6.07	575.02
1182	04/17/90	TPC	7.46	573.76	1183	04/17/90	TPC	7.31	573.78
1182	05/20/90	TPC	6.88	574.34	1183	05/20/90	TPC	6.42	574.67
1182	06/26/90	TPC	7.06	574.16	1183	06/26/90	TPC	6.56	574.53
1182	07/26/90	TPC	7.70	573.52	1183	07/26/90	TPC	7.53	573.56
1182	08/11/90	TPC	7.96	573.26	1183	08/11/90	TPC	7.84	573.25
1182	09/20/90	TPC	5.48	575.74	1183	09/20/90	TPC	5.57	575.52
1182	10/30/90	TPC	5.64	575.58	1183	10/30/90	TPC	6.20	574.89
1182	11/19/90	TPC	5.55	575.67	1183	11/19/90	TPC	6.07	575.02
1182	12/17/90	TPC	5.08	576.14	1183	12/17/90	TPC	5.34	575.75
1182	01/20/91	TPC	5.11	576.11	1183	01/20/91	TPC	5.44	575.65

READ = DEPTH TO WATER (IA = INACCESSIBLE)
REF = REFERENCE POINT (TOW = TOP OF WELL, TPC = TOP OF PROTECTIVE CASING
ELEV = GROUNDWATER ELEVATION IN FEET ABOVE MEAN SEA LEVEL

GROUNDWATER ELEVATIONS

WELL	DATE	REF	READ	ELEV	WELL	DATE	REF	READ	ELEV
1183	02/27/91	TPC	5.64	575.45	1185	10/30/90	TPC	10.09	571.54
1183	06/06/91	TPC	5.90	575.19	1185	11/19/90	TPC	7.67	573.96
1183	07/29/91	TPC	6.84	574.25	1185	12/17/90	TPC	9.83	571.80
1183	08/26/91	TPC	6.62	574.47	1185	01/20/91	TPC	9.88	571.75
1183	09/10/91	TPC	6.57	574.52	1185	02/27/91	TPC	9.99	571.64
1183	10/06/91	TPC	7.07	574.02	1185	06/06/91	TPC	10.22	571.41
1183	11/12/91	TPC	6.97	574.12	1185	07/29/91	TPC	10.31	571.32
1183	12/17/91	TPC	6.19	574.90	1185	08/28/91	TPC	10.15	571.48
1183	01/22/92	TPC	6.15	574.94	1185	09/10/91	TPC	7.12	574.51
1183	02/12/92	TPC	5.90	575.19	1185	10/06/91	TPC	10.44	571.19
1183	03/17/92	TPC	6.17	574.92	1185	11/12/91	TPC	10.34	571.29
1183	07/21/92	TPC	5.67	575.42	1185	12/17/91	TPC	10.10	571.53
1183	09/14/92	TPC	6.54	574.55	1185	01/22/92	TPC	9.96	571.67
1183	10/20/92	TPC	6.44	574.65	1185	02/12/92	TPC	9.85	571.78
1183	01/21/93	TPC	4.80	576.29	1185	03/17/92	TPC	10.21	571.42
1183	02/24/93	TPC	5.85	575.24	1185	04/07/92	TPC	10.11	571.52
1183	03/22/93	TPC	6.00	575.09	1185	05/04/92	TPC	10.19	571.44
1183	04/20/93	TPC	6.10	574.99	1185	05/05/92	TPC	10.20	571.43
1183	09/27/93	TPC	6.38	574.71	1185	05/06/92	TPC	10.25	571.38
1185	10/10/89	TPC	8.62	573.01	1185	05/07/92	TPC	10.29	571.34
1185	11/18/89	TOW	9.72	571.68	1185	06/01/92	TPC	10.25	571.38
1185	01/24/90	TPC	8.58	573.05	1185	07/21/92	TPC	10.05	571.58
1185	02/17/90	TPC	9.41	572.22	1185	08/17/92	TPC	10.39	571.24
1185	04/17/90	TPC	9.97	571.66	1185	09/14/92	TPC	10.42	571.21
1185	05/20/90	TPC	9.57	572.06	1185	09/21/92	TPC	10.38	571.25
1185	06/26/90	TPC	9.87	571.76	1185	10/20/92	TPC	9.40	572.23
1185	07/26/90	TPC	10.16	571.47	1185	11/19/92	TPC	10.06	571.57
1185	08/11/90	TPC	10.28	571.35	1185	12/15/92	TPC	10.10	571.53
1185	09/20/90	TPC	8.58	573.05	1185	01/21/93	TPC	9.68	571.95

960000

READ = DEPTH TO WATER (IA = INACCESSIBLE)
REF = REFERENCE POINT (TOW = TOP OF WELL, TPC = TOP OF PROTECTIVE CASING
ELEV = GROUNDWATER ELEVATION IN FEET ABOVE MEAN SEA LEVEL

9029

000097

5706

GROUNDWATER ELEVATIONS

WELL	DATE	REF	READ	ELEV	WELL	DATE	REF	READ	ELEV
1185	02/24/93	TPC	10.01	571.62	1186	11/12/91	TPC	12.25	569.23
1185	03/22/93	TPC	10.11	571.52	1186	12/17/91	TPC	11.92	569.56
1185	04/20/93	TOW	9.14	572.26	1186	01/22/92	TPC	11.67	569.81
1185	07/20/93	TPC	10.30	571.33	1186	02/12/92	TPC	11.89	569.59
1185	08/16/93	TPC	10.07	571.56	1186	03/17/92	TPC	12.13	569.35
1185	09/27/93	TPC	10.17	571.46	1186	04/07/92	TPC	11.99	569.49
1185	10/14/93	TPC	10.26	571.37	1186	05/04/92	TPC	12.08	569.40
1186	08/25/89	TPC	11.02	570.46	1186	05/05/92	TPC	12.11	569.37
1186	09/23/89	TOW	11.42	569.92	1186	05/06/92	TPC	12.18	569.30
1186	10/10/89	TPC	11.87	569.61	1186	05/07/92	TPC	12.22	569.26
1186	11/18/89	TOW	11.41	569.93	1186	06/01/92	TPC	11.91	569.57
1186	01/24/90	TPC	10.73	570.75	1186	07/21/92	TPC	11.25	570.23
1186	02/17/90	TPC	10.68	570.80	1186	08/17/92	TPC	12.20	569.28
1186	04/17/90	TPC	11.72	569.76	1186	09/21/92	TPC	12.12	569.36
1186	05/20/90	TPC	11.09	570.39	1186	10/20/92	TOW	11.58	569.76
1186	06/26/90	TPC	11.58	569.90	1186	11/19/92	TPC	11.67	569.81
1186	07/26/90	TPC	11.91	569.57	1186	12/15/92	TPC	11.72	569.76
1186	08/11/90	TPC	12.11	569.37	1186	01/21/93	TPC	IA	
1186	09/20/90	TPC	11.47	570.01	1186	02/24/93	TOW	10.93	570.41
1186	10/30/90	TPC	12.08	569.40	1186	03/22/93	TPC	11.59	569.89
1186	11/19/90	TPC	12.19	569.29	1186	04/20/93	TOW	11.40	569.94
1186	12/17/90	TPC	11.52	569.96	1186	07/20/93	TOW	11.88	569.46
1186	01/20/91	TPC	11.72	569.76	1186	08/16/93	TOW	11.08	570.26
1186	02/27/91	TPC	11.83	569.65	1186	09/27/93	TPC	11.37	570.11
1186	06/06/91	TPC	12.01	569.47	1186	10/14/93	TOW	11.38	569.96
1186	07/29/91	TPC	12.12	569.36	1187	06/16/89	TPC	13.59	567.95
1186	08/28/91	TPC	11.91	569.57	1187	07/15/89	TPC	13.59	567.95
1186	09/10/91	TPC	11.67	569.81	1187	08/25/89	TPC	13.75	567.79
1186	10/06/91	TPC	12.12	569.36	1187	09/13/89	TOW	13.48	567.88

READ = DEPTH TO WATER (IA = INACCESSIBLE)
REF = REFERENCE POINT (TOW = TOP OF WELL, TPC = TOP OF PROTECTIVE CASING
ELEV = GROUNDWATER ELEVATION IN FEET ABOVE MEAN SEA LEVEL

GROUNDWATER ELEVATIONS

WELL	DATE	REF	READ	ELEV	WELL	DATE	REF	READ	ELEV
1187	09/23/89	TOW	13.44	567.92	1187	02/23/93	TOW	13.78	567.58
1187	10/10/89	TPC	13.75	567.79	1187	03/22/93	TPC	13.74	567.80
1187	11/18/89	TOW	13.47	567.89	1187	04/19/93	TPC	13.70	567.84
1187	01/24/90	TPC	13.82	567.72	1187	05/18/93	TPC	13.13	568.41
1187	02/17/90	TPC	13.80	567.74	1187	06/22/93	TPC	13.73	567.81
1187	04/17/90	TPC	13.83	567.71	1187	07/19/93	TPC	13.74	567.80
1187	05/21/90	TPC	13.87	567.67	1187	08/16/93	TPC	12.22	569.32
1187	06/26/90	TPC	13.82	567.72	1187	09/27/93	TPC	13.23	568.31
1187	07/26/90	TPC	13.86	567.68	1187	10/15/93	TPC	13.32	568.22
1187	08/11/90	TPC	13.86	567.68	1188	02/20/90	TPC	5.86	574.28
1187	09/20/90	TPC	13.78	567.76	1188	04/20/90	TPC	5.98	574.16
1187	10/30/90	TPC	13.92	567.62	1188	05/23/90	TOW	IA	
1187	11/19/90	TPC	13.92	567.62	1188	06/28/90	TOW	5.87	574.05
1187	12/17/90	TPC	13.82	567.72	1188	07/27/90	TOW	5.82	574.10
1187	01/20/91	TPC	13.87	567.67	1188	08/11/90	TOW	6.00	573.92
1187	02/27/91	TPC	13.77	567.77	1188	09/24/90	TOW	IA	
1187	06/06/91	TPC	13.93	567.61	1188	10/22/91	TOW	IA	
1187	07/29/91	TPC	13.84	567.70	1188	11/21/91	TOW	IA	
1187	08/28/91	TPC	13.76	567.78	1188	12/17/91	TOW	IA	
1187	09/10/91	TPC	13.77	567.77	1189	02/20/90	TPC	5.66	574.46
1187	10/06/91	TPC	13.77	567.77	1189	04/20/90	TPC	5.90	574.22
1187	11/12/91	TPC	13.88	567.66	1189	05/23/90	TOW	5.85	573.95
1187	12/17/91	TPC	13.84	567.70	1189	06/28/90	TOW	5.83	573.97
1187	01/22/92	TPC	13.38	568.16	1189	07/27/90	TOW	5.75	574.05
1187	02/18/92	TPC	13.67	567.87	1189	08/11/90	TOW	5.91	573.89
1187	03/12/92	TPC	13.72	567.82	1189	09/24/90	TOW	IA	
1187	07/21/92	TPC	13.80	567.74	1189	10/22/91	TOW	IA	
1187	10/21/92	TOW	13.48	567.88	1189	11/21/91	TOW	IA	
1187	01/21/93	TPC	13.56	567.98	1189	12/17/91	TOW	IA	

READ = DEPTH TO WATER (IA = INACCESSIBLE)
REF = REFERENCE POINT (TOW = TOP OF WELL, TPC = TOP OF PROTECTIVE CASING
ELEV = GROUNDWATER ELEVATION IN FEET ABOVE MEAN SEA LEVEL

860098

5206

GROUNDWATER ELEVATIONS

WELL	DATE	REF	READ	ELEV
1190	02/20/90	TPC	5.97	574.11
1190	04/20/90	TPC	5.95	574.13
1190	05/23/90	TOW	5.86	573.95
1190	06/28/90	TOW	6.12	573.69
1190	07/27/90	TOW	6.79	573.02
1190	08/11/90	TOW	6.63	573.18
1190	09/24/90	TOW	IA	
1190	10/22/91	TOW	IA	
1190	11/21/91	TOW	IA	
1190	12/17/91	TOW	IA	
1193	01/24/90	TOW	5.94	574.06
1193	02/20/90	TPC	6.15	574.11
1193	04/17/90	TPC	6.50	573.76
1193	05/23/90	TOW	6.01	573.99
1193	06/27/90	TOW	6.15	573.85
1193	07/27/90	TOW	6.45	573.55
1193	08/11/90	TOW	6.68	573.32
1193	09/24/90	TOW	6.04	573.96
1193	11/28/90	TOW	5.75	574.25
1193	12/16/90	TOW	5.97	574.03
1193	01/20/91	TOW	5.65	574.35
1193	02/27/91	TOW	5.80	574.20
1193	06/11/91	TOW	6.38	573.62
1193	07/31/91	TOW	6.61	573.39
1193	08/26/91	TOW	6.30	573.70
1193	10/16/91	TOW	6.18	573.82
1193	11/18/91	TOW	IA	
1193	12/17/91	TOW	5.72	574.28
1193	01/27/92	TOW	6.55	573.45
1193	02/12/92	TOW	6.05	573.95
1193	03/17/92	TOW	5.81	574.19
1193	07/23/92	TOW	5.34	574.66
1193	10/20/92	TOW	5.66	574.34
1193	01/21/93	TOW	5.62	574.38
1193	02/24/93	TPC	5.64	574.62
1193	03/22/93	TOW	5.90	574.10
1193	04/20/93	TPC	6.00	574.26
1194	01/24/90	TOW	6.28	573.68
1194	02/20/90	TPC	6.58	573.70
1194	05/23/90	TOW	6.45	573.51
1194	06/27/90	TOW	6.49	573.47
1194	07/27/90	TOW	6.80	573.16
1194	08/11/90	TOW	7.01	572.95
1194	09/24/90	TOW	7.47	572.49
1194	11/28/90	TOW	6.29	573.67
1194	12/16/90	TOW	6.42	573.54
1194	01/20/91	TOW	6.20	573.76
1194	02/27/91	TOW	6.31	573.65
1194	06/11/91	TOW	6.82	573.14
1194	07/31/91	TOW	7.03	572.93
1194	08/26/91	TOW	6.72	573.24
1194	10/16/91	TOW	6.50	573.46
1194	11/18/91	TOW	IA	
1194	12/17/91	TOW	6.25	573.71
1194	01/27/92	TOW	6.37	573.59
1194	02/12/92	TOW	6.44	573.52
1194	03/17/92	TOW	6.35	573.61
1194	07/23/92	TOW	6.24	573.72

READ = DEPTH TO WATER (IA = INACCESSIBLE)
REF = REFERENCE POINT (TOW = TOP OF WELL, TPC = TOP OF PROTECTIVE CASING
ELEV = GROUNDWATER ELEVATION IN FEET ABOVE MEAN SEA LEVEL

GROUNDWATER ELEVATIONS

WELL	DATE	REF	READ	ELEV
1194	10/20/92	TOW	6.35	573.61
1194	01/21/93	TOW	6.17	573.79
1194	02/24/93	TPC	6.55	573.73
1194	03/22/93	TOW	6.22	573.74
1194	04/20/93	TPC	6.48	573.80
1195	01/24/90	TOW	6.57	573.40
1195	02/20/90	TPC	6.88	573.39
1195	04/17/90	TPC	7.28	572.99
1195	05/23/90	TOW	6.80	573.17
1195	06/28/90	TOW	IA	
1195	07/27/90	TOW	7.10	572.87
1195	09/24/90	TOW	6.79	573.18
1195	11/28/90	TOW	6.72	573.25
1195	12/16/90	TOW	6.75	573.22
1195	01/20/91	TOW	6.81	573.16
1195	02/27/91	TOW	6.76	573.21
1195	06/11/91	TOW	7.19	572.78
1195	07/31/91	TOW	7.02	572.95
1195	08/26/91	TOW	7.04	572.93
1195	10/16/91	TOW	6.91	573.06
1195	11/18/91	TOW	IA	
1195	12/17/91	TOW	6.72	573.25
1195	01/27/92	TOW	5.95	574.02
1195	02/12/92	TOW	6.70	573.27
1195	03/17/92	TOW	6.92	573.05
1195	04/07/92	TOW	6.87	573.10
1195	05/04/92	TOW	6.82	573.15
1195	05/05/92	TOW	6.85	573.12
1195	05/06/92	TOW	6.84	573.13
1195	05/07/92	TOW	6.86	573.11
1195	06/01/92	TOW	6.91	573.06
1195	07/23/92	TOW	6.65	573.32
1195	08/17/92	TOW	6.73	573.24
1195	09/21/92	TOW	6.93	573.04
1195	10/20/92	TOW	6.70	573.27
1195	11/19/92	TOW	6.47	573.50
1195	12/15/92	TOW	6.58	573.39
1195	01/21/93	TOW	6.63	573.34
1195	02/24/93	TPC	7.04	573.23
1195	03/22/93	TOW	6.60	573.37
1195	04/20/93	TPC	7.04	573.23
1195	07/20/93	TOW	7.34	572.63
1195	08/16/93	TOW	7.05	572.92
1195	09/27/93	TOW	7.04	572.93
1195	10/14/93	TPC	7.26	573.01
1196	11/19/89	TOW	IA	
1196	01/24/90	TOW	7.52	572.50
1196	02/20/90	TPC	7.70	572.53
1196	04/17/90	TPC	8.88	571.35
1196	05/23/90	TOW	7.69	572.33
1196	06/28/90	TOW	7.81	572.21
1196	07/27/90	TOW	IA	
1196	08/11/90	TOW	IA	
1196	09/24/90	TOW	7.88	572.14
1196	11/28/90	TOW	8.07	571.95
1196	12/16/90	TOW	7.68	572.34
1196	01/20/91	TOW	7.72	572.30
1196	06/11/91	TOW	7.92	572.10

READ = DEPTH TO WATER (IA = INACCESSIBLE)
REF = REFERENCE POINT (TOW = TOP OF WELL, TPC = TOP OF PROTECTIVE CASING
ELEV = GROUNDWATER ELEVATION IN FEET ABOVE MEAN SEA LEVEL

000100

5706

GROUNDWATER ELEVATIONS

WELL	DATE	REF	READ	ELEV
1196	08/26/91	TOW	IA	
1196	10/16/91	TOW	IA	
1196	11/18/91	TOW	IA	
1196	12/17/91	TOW	IA	
1196	05/04/92	TPC	IA	
1196	05/05/92	TPC	8.10	572.13
1196	05/06/92	TPC	8.19	572.04
1196	05/07/92	TOW	IA	
1196	06/01/92	TPC	IA	
1196	07/20/93	TOW	IA	
1196	08/16/93	TPC	IA	
1196	09/27/93	TOW	IA	
1196	10/14/93	TPC	IA	
1197	11/19/89	TOW	IA	
1197	01/24/90	TOW	8.02	571.75
1197	02/20/90	TPC	7.82	572.37
1197	04/17/90	TPC	8.16	572.03
1197	05/23/90	TOW	7.46	572.31
1197	06/28/90	TOW	7.75	572.02
1197	07/26/90	TOW	7.95	571.82
1197	09/24/90	TOW	7.69	572.08
1197	11/28/90	TOW	7.70	572.07
1197	12/16/90	TOW	7.52	572.25
1197	01/20/91	TOW	7.58	572.19
1197	06/11/91	TOW	8.11	571.66
1197	08/26/91	TOW	7.90	571.87
1197	10/16/91	TOW	7.78	571.99
1197	11/18/91	TOW	IA	
1197	12/17/91	TOW	IA	
1197	01/27/92	TOW	IA	
1197	02/12/92	TOW	8.14	571.63
1197	03/17/92	TOW	7.93	571.84
1197	04/07/92	TOW	8.40	571.37
1197	05/04/92	TOW	7.98	571.79
1197	05/05/92	TOW	IA	
1197	05/06/92	TOW	IA	
1197	05/07/92	TOW	IA	
1197	06/01/92	TOW	IA	
1197	07/23/92	TOW	8.18	571.59
1197	08/17/92	TOW	8.40	571.37
1197	09/21/92	TOW	8.36	571.41
1197	10/20/92	TOW	IA	
1197	11/19/92	TOW	8.09	571.68
1197	12/15/92	TOW	7.62	572.15
1197	01/21/93	TOW	IA	
1197	02/24/93	TPC	7.72	572.47
1197	03/22/93	TOW	IA	
1197	04/20/93	TPC	8.04	572.15
1197	07/20/93	TOW	IA	
1197	08/16/93	TOW	8.22	571.55
1197	09/27/93	TOW	7.97	571.80
1197	10/14/93	TPC	8.28	571.91
1198	06/16/89	TPC	13.10	568.24
1198	07/15/89	TPC	13.47	567.87
1198	08/24/89	TPC	13.45	567.89
1198	09/13/89	TOW	13.44	567.66
1198	09/23/89	TOW	13.70	567.40
1198	10/11/89	TPC	14.18	567.16

READ = DEPTH TO WATER (IA = INACCESSIBLE)
REF = REFERENCE POINT (TOW = TOP OF WELL, TPC = TOP OF PROTECTIVE CASING
ELEV = GROUNDWATER ELEVATION IN FEET ABOVE MEAN SEA LEVEL

GROUNDWATER ELEVATIONS

WELL	DATE	REF	READ	ELEV	WELL	DATE	REF	READ	ELEV
1198	11/18/89	TOW	13.62	567.48	1198	01/21/93	TPC	13.66	567.68
1198	01/23/90	TPC	13.55	567.79	1198	02/24/93	TOW	13.57	567.53
1198	02/18/90	TPC	13.35	567.99	1198	03/22/93	TPC	13.56	567.78
1198	04/17/90	TPC	13.76	567.58	1198	04/19/93	TPC	13.48	567.86
1198	05/20/90	TPC	13.47	567.87	1198	05/18/93	TPC	13.28	568.06
1198	06/26/90	TPC	13.73	567.61	1198	06/22/93	TPC	13.50	567.84
1198	07/25/90	TPC	13.72	567.62	1198	07/19/93	TPC	13.24	568.10
1198	08/10/90	TPC	13.89	567.45	1198	08/16/93	TPC	13.68	567.66
1198	08/11/90	TPC	13.92	567.42	1198	09/27/93	TPC	13.89	567.45
1198	09/21/90	TPC	13.82	567.52	1198	10/13/93	TPC	13.40	567.94
1198	10/31/90	TPC	14.17	567.17	1198	10/15/93	TPC	13.89	567.45
1198	11/20/90	TPC	14.38	566.96	1199	06/16/89	TPC	7.16	574.40
1198	12/19/90	TPC	14.12	567.22	1199	07/15/89	TPC	IA	
1198	01/20/91	TPC	13.76	567.58	1199	08/25/89	TPC	7.43	574.13
1198	02/28/91	TPC	13.70	567.64	1199	09/13/89	TOW	7.30	574.01
1198	03/20/91	TPC	13.34	568.00	1199	09/23/89	TOW	7.42	573.89
1198	06/06/91	TPC	13.71	567.63	1199	10/11/89	TPC	8.12	573.44
1198	07/29/91	TPC	14.10	567.24	1199	11/19/89	TOW	7.38	573.93
1198	08/25/91	TPC	13.70	567.64	1199	01/24/90	TPC	7.31	574.25
1198	09/10/91	TPC	14.02	567.32	1199	02/17/90	TPC	6.98	574.58
1198	10/16/91	TPC	14.11	567.23	1199	04/17/90	TPC	7.40	574.16
1198	11/12/91	TPC	14.15	567.19	1199	05/20/90	TPC	7.11	574.45
1198	12/09/91	TPC	13.99	567.35	1199	06/26/90	TPC	7.48	574.08
1198	01/22/92	TPC	13.72	567.62	1199	07/26/90	TPC	7.56	574.00
1198	02/18/92	TPC	13.83	567.51	1199	08/10/90	TPC	7.73	573.83
1198	03/09/92	TPC	13.32	568.02	1199	09/21/90	TPC	7.38	574.18
1198	07/22/92	TPC	13.66	567.68	1199	10/30/90	TPC	7.45	574.11
1198	10/20/92	TPC	13.93	567.41	1199	11/19/90	TPC	IA	
1198	10/20/92	TOW	13.60	567.50	1199	12/19/90	TPC	6.05	575.51

READ = DEPTH TO WATER (IA = INACCESSIBLE)
REF = REFERENCE POINT (TOW = TOP OF WELL, TPC = TOP OF PROTECTIVE CASING
ELEV = GROUNDWATER ELEVATION IN FEET ABOVE MEAN SEA LEVEL

000102

9025

000103

5706

GROUNDWATER ELEVATIONS

WELL	DATE	REF	READ	ELEV	WELL	DATE	REF	READ	ELEV
1199	01/20/91	TPC	7.24	574.32	1199	06/22/93	TPC	7.34	574.22
1199	02/28/91	TPC	7.44	574.12	1199	07/20/93	TPC	7.73	573.83
1199	06/06/91	TPC	7.78	573.78	1199	08/16/93	TPC	7.69	573.87
1199	08/25/91	TPC	7.74	573.82	1199	09/27/93	TPC	IA	
1199	09/10/91	TPC	7.76	573.80	1199	10/14/93	TPC	IA	
1199	10/16/91	TPC	7.54	574.02	1200	06/16/89	TPC	7.18	574.75
1199	11/19/91	TPC	7.92	573.64	1200	07/15/89	TPC	7.92	574.01
1199	12/11/91	TPC	7.50	574.06	1200	08/25/89	TPC	6.91	575.02
1199	01/22/92	TPC	7.71	573.85	1200	09/13/89	TOW	6.96	574.68
1199	02/12/92	TPC	7.96	573.60	1200	09/23/89	TOW	7.67	573.97
1199	03/17/92	TPC	IA		1200	10/11/89	TPC	8.44	573.49
1199	04/07/92	TPC	IA		1200	11/19/89	TOW	8.27	573.37
1199	05/04/92	TPC	7.36	574.20	1200	01/24/90	TPC	6.79	575.14
1199	05/05/92	TPC	7.38	574.18	1200	02/17/90	TPC	6.59	575.34
1199	05/06/92	TPC	7.37	574.19	1200	04/17/90	TPC	7.33	574.60
1199	05/07/92	TPC	7.49	574.07	1200	05/19/90	TPC	6.98	574.95
1199	06/01/92	TPC	7.38	574.18	1200	06/26/90	TPC	7.44	574.49
1199	07/21/92	TPC	7.08	574.48	1200	07/26/90	TPC	7.73	574.20
1199	07/22/92	TPC	7.08	574.48	1200	08/10/90	TPC	7.95	573.98
1199	08/17/92	TPC	7.36	574.20	1200	09/21/90	TPC	7.39	574.54
1199	09/21/92	TPC	7.46	574.10	1200	10/30/90	TPC	7.28	574.65
1199	10/20/92	TPC	7.42	574.14	1200	11/19/90	TPC	7.05	574.88
1199	11/19/92	TPC	7.41	574.15	1200	12/19/90	TPC	6.70	575.23
1199	12/14/92	TPC	7.34	574.22	1200	01/20/91	TPC	7.07	574.86
1199	01/21/93	TPC	7.17	574.39	1200	02/28/91	TPC	7.32	574.61
1199	02/24/93	TOW	IA		1200	06/06/91	TPC	7.91	574.02
1199	03/22/93	TPC	7.24	574.32	1200	07/29/91	TPC	8.22	573.71
1199	04/20/93	TOW	IA		1200	08/25/91	TPC	7.76	574.17
1199	05/18/93	TPC	7.33	574.23	1200	09/10/91	TPC	7.78	574.15

READ = DEPTH TO WATER (IA = INACCESSIBLE)
REF = REFERENCE POINT (TOW = TOP OF WELL, TPC = TOP OF PROTECTIVE CASING
ELEV = GROUNDWATER ELEVATION IN FEET ABOVE MEAN SEA LEVEL

GROUNDWATER ELEVATIONS

WELL	DATE	REF	READ	ELEV	WELL	DATE	REF	READ	ELEV
1200	10/16/91	TPC	7.67	574.26	1201	11/19/90	TPC	6.92	574.94
1200	11/19/91	TPC	7.39	574.54	1201	12/19/90	TPC	6.60	575.26
1200	12/11/91	TPC	7.27	574.66	1201	01/20/91	TPC	6.67	575.19
1200	01/22/92	TPC	7.39	574.54	1201	02/28/91	TPC	7.02	574.84
1200	02/12/92	TPC	7.54	574.39	1201	06/06/91	TPC	7.84	574.02
1200	03/17/92	TPC	7.21	574.72	1201	07/29/91	TPC	8.20	573.66
1200	07/23/92	TPC	7.08	574.85	1201	08/25/91	TPC	7.60	574.26
1200	10/20/92	TOW	7.10	574.54	1201	10/16/91	TPC	10.50	571.36
1200	01/21/93	TPC	6.86	575.07	1201	11/19/91	TPC	7.20	574.66
1200	02/24/93	TOW	6.80	574.84	1201	12/11/91	TPC	7.11	574.75
1200	03/22/93	TPC	7.01	574.92	1201	01/22/92	TPC	7.23	574.63
1200	04/20/93	TOW	6.80	574.84	1201	02/12/92	TPC	7.03	574.83
1201	06/16/89	TPC	6.92	574.94	1201	03/17/92	TPC	7.02	574.84
1201	07/15/89	TPC	7.91	573.95	1201	07/21/92	TPC	6.78	575.08
1201	08/25/89	TPC	7.22	574.64	1201	10/20/92	TOW	6.90	574.61
1201	09/13/89	TOW	6.91	574.60	1201	01/21/93	TPC	6.68	575.18
1201	09/23/89	TOW	7.60	573.91	1201	02/24/93	TOW	6.47	575.04
1201	10/11/89	TPC	8.47	573.39	1201	03/22/93	TPC	6.74	575.12
1201	11/19/89	TOW	7.13	574.38	1201	04/20/93	TOW	6.15	575.36
1201	01/24/90	TPC	6.84	575.02	1202	06/16/89	TPC	7.35	574.67
1201	02/17/90	TPC	6.75	575.11	1202	07/15/89	TPC	8.84	573.18
1201	04/17/90	TPC	7.04	574.82	1202	08/25/89	TPC	8.37	573.65
1201	05/20/90	TPC	IA		1202	09/13/89	TOW	8.25	573.54
1201	05/21/90	TPC	7.27	574.59	1202	09/23/89	TOW	8.56	573.23
1201	06/26/90	TPC	7.33	574.53	1202	10/11/89	TPC	9.24	572.78
1201	07/26/90	TPC	7.72	574.14	1202	11/19/89	TOW	8.53	573.26
1201	08/10/90	TPC	8.04	573.82	1202	01/24/90	TPC	8.50	573.52
1201	09/21/90	TPC	7.30	574.56	1202	02/17/90	TPC	8.39	573.63
1201	10/30/90	TPC	7.12	574.74	1202	04/17/90	TPC	8.59	573.43

READ = DEPTH TO WATER (IA = INACCESSIBLE)
REF = REFERENCE POINT (TOW = TOP OF WELL, TPC = TOP OF PROTECTIVE CASING
ELEV = GROUNDWATER ELEVATION IN FEET ABOVE MEAN SEA LEVEL

5706

000105

9025206

GROUNDWATER ELEVATIONS

WELL	DATE	REF	READ	ELEV	WELL	DATE	REF	READ	ELEV
1202	05/20/90	TPC	8.32	573.70	1202	08/16/93	TOW	8.25	573.54
1202	06/26/90	TPC	8.49	573.53	1202	09/27/93	TPC	8.57	573.45
1202	07/26/90	TPC	8.74	573.28	1202	10/14/93	TOW	8.40	573.39
1202	08/10/90	TPC	8.97	573.05	1203	06/16/89	TPC	8.58	573.63
1202	09/21/90	TPC	8.47	573.55	1203	07/15/89	TPC	9.21	573.00
1202	10/30/90	TPC	8.60	573.42	1203	08/25/89	TPC	8.64	573.57
1202	11/19/90	TPC	8.57	573.45	1203	09/13/89	TOW	8.60	573.31
1202	12/19/90	TPC	8.28	573.74	1203	09/23/89	TOW	8.89	573.02
1202	01/20/91	TPC	8.51	573.51	1203	10/11/89	TPC	9.62	572.59
1202	02/28/91	TPC	8.59	573.43	1203	11/18/89	TOW	8.81	573.10
1202	06/06/91	TPC	8.86	573.16	1203	01/24/90	TPC	8.70	573.51
1202	07/29/91	TPC	9.08	572.94	1203	02/17/90	TPC	8.59	573.62
1202	08/25/91	TPC	8.75	573.27	1203	04/17/90	TPC	8.83	573.38
1202	09/10/91	TPC	8.74	573.28	1203	05/20/90	TPC	8.52	573.69
1202	10/16/91	TPC	8.66	573.36	1203	06/26/90	TPC	8.77	573.44
1202	11/19/91	TPC	8.62	573.40	1203	07/26/90	TPC	9.06	573.15
1202	12/11/91	TPC	8.62	573.40	1203	08/10/90	TPC	9.35	572.86
1202	01/22/92	TPC	8.60	573.42	1203	09/21/90	TPC	9.79	572.42
1202	02/12/92	TPC	8.95	573.07	1203	10/30/90	TPC	8.94	573.27
1202	03/17/92	TPC	8.60	573.42	1203	11/19/90	TPC	8.87	573.34
1202	07/21/92	TPC	8.42	573.60	1203	12/19/90	TPC	8.44	573.77
1202	10/20/92	TOW	8.18	573.61	1203	01/20/91	TPC	8.68	573.53
1202	01/21/93	TPC	8.31	573.71	1203	02/28/91	TPC	8.75	573.46
1202	02/24/93	TOW	8.16	573.63	1203	06/06/91	TPC	9.20	573.01
1202	03/22/93	TPC	8.44	573.58	1203	07/29/91	TPC	9.44	572.77
1202	04/20/93	TOW	8.12	573.67	1203	08/25/91	TPC	9.06	573.15
1202	05/18/93	TPC	8.73	573.29	1203	09/10/91	TPC	9.04	573.17
1202	06/22/93	TPC	8.54	573.48	1203	10/16/91	TPC	8.92	573.29
1202	07/20/93	TPC	8.75	573.27	1203	11/19/91	TPC	8.88	573.33

READ = DEPTH TO WATER (IA = INACCESSIBLE)
REF = REFERENCE POINT (TOW = TOP OF WELL, TPC = TOP OF PROTECTIVE CASING
ELEV = GROUNDWATER ELEVATION IN FEET ABOVE MEAN SEA LEVEL

GROUNDWATER ELEVATIONS

WELL	DATE	REF	READ	ELEV	WELL	DATE	REF	READ	ELEV
1203	12/11/91	TPC	8.87	573.34	1204	12/11/91	TOW	6.99	572.58
1203	01/23/92	TPC	8.71	573.50	1204	01/22/92	TOW	7.02	572.55
1203	02/12/92	TPC	8.94	573.27	1204	02/12/92	TOW	6.99	572.58
1203	03/17/92	TPC	8.82	573.39	1204	03/17/92	TOW	6.95	572.62
1203	07/21/92	TPC	7.65	574.56	1204	07/23/92	TOW	6.13	573.44
1203	10/20/92	TOW	8.28	573.63	1204	10/20/92	TOW	6.45	573.12
1203	01/21/93	TPC	8.57	573.64	1204	01/21/93	TOW	6.81	572.76
1203	02/24/93	TOW	8.27	573.64	1204	02/24/93	TOW	IA	
1203	03/22/93	TPC	8.61	573.60	1204	03/22/93	TOW	6.70	572.87
1203	04/20/93	TOW	8.20	573.71	1204	04/20/93	TPC	6.85	572.99
1204	01/24/90	TPC	7.40	572.44	1204	07/20/93	TOW	IA	
1204	02/19/90	TPC	6.70	573.14	1204	07/21/93	TPC	IA	
1204	04/17/90	TPC	7.02	572.82	1204	08/16/93	TPC	7.05	572.79
1204	05/20/90	TOW	6.75	572.82	1204	09/27/93	TOW	6.82	572.75
1204	06/28/90	TOW	6.89	572.68	1204	10/14/93	TPC	7.25	572.59
1204	07/26/90	TOW	7.72	571.85	1205	06/16/89	TPC	6.74	573.33
1204	08/11/90	TOW	7.34	572.23	1205	07/15/89	TPC	IA	
1204	09/21/90	TOW	6.74	572.83	1205	08/25/89	TOW	IA	
1204	10/30/90	TOW	7.05	572.52	1205	09/13/89	TOW	IA	
1204	11/19/90	TOW	6.97	572.60	1205	09/23/89	TOW	IA	
1204	12/16/90	TOW	6.91	572.66	1205	10/11/89	TOW	IA	
1204	01/20/91	TOW	7.06	572.51	1205	11/18/89	TOW	IA	
1204	02/27/91	TOW	7.28	572.29	1205	01/24/90	TPC	6.35	573.72
1204	03/25/91	TOW	7.13	572.44	1205	02/19/90	TPC	6.29	573.78
1204	06/11/91	TOW	7.72	571.85	1205	04/17/90	TPC	6.72	573.35
1204	07/29/91	TOW	7.32	572.25	1205	05/20/90	TOW	5.78	573.79
1204	09/10/91	TOW	9.30	570.27	1205	06/27/90	TOW	IA	
1204	10/16/91	TOW	7.11	572.46	1205	07/26/90	TOW	6.86	572.71
1204	11/12/91	TOW	7.02	572.55	1205	08/11/90	TOW	7.05	572.52

READ = DEPTH TO WATER (IA = INACCESSIBLE)
REF = REFERENCE POINT (TOW = TOP OF WELL, TPC = TOP OF PROTECTIVE CASING
ELEV = GROUNDWATER ELEVATION IN FEET ABOVE MEAN SEA LEVEL

000106
5206

000107

5706

GROUNDWATER ELEVATIONS

WELL	DATE	REF	READ	ELEV	WELL	DATE	REF	READ	ELEV
1205	09/21/90	TOW	6.37	573.20	1205	07/21/93	TOW	6.70	572.87
1205	10/30/90	TOW	6.69	572.88	1205	08/16/93	TPC	6.65	573.42
1205	11/19/90	TOW	6.56	573.01	1205	09/27/93	TOW	6.44	573.13
1205	12/16/90	TOW	6.95	572.62	1205	10/14/93	TPC	6.92	573.15
1205	01/20/91	TOW	6.52	573.05	1206	06/16/89	TPC	7.15	574.61
1205	03/25/91	TOW	6.31	573.26	1206	07/15/89	TPC	8.88	572.88
1205	06/11/91	TOW	5.11	574.46	1206	08/25/89	TPC	8.01	573.75
1205	07/29/91	TOW	7.14	572.43	1206	09/13/89	TOW	8.16	573.33
1205	08/25/91	TOW	IA		1206	09/23/89	TOW	8.62	572.87
1205	09/10/91	TOW	6.99	572.58	1206	10/11/89	TPC	9.32	572.44
1205	10/16/91	TOW	7.34	572.23	1206	11/18/89	TOW	8.41	573.08
1205	11/12/91	TOW	6.99	572.58	1206	01/24/90	TPC	8.31	573.45
1205	12/11/91	TOW	6.68	572.89	1206	02/17/90	TPC	8.12	573.64
1205	01/22/92	TOW	IA		1206	04/17/90	TPC	8.54	573.22
1205	02/12/92	TOW	6.79	572.78	1206	05/20/90	TPC	8.06	573.70
1205	03/17/92	TOW	6.68	572.89	1206	06/26/90	TPC	8.38	573.38
1205	04/08/92	TOW	IA		1206	07/26/90	TPC	5.78	575.98
1205	05/06/92	TOW	6.62	572.95	1206	08/10/90	TPC	9.11	572.65
1205	06/01/92	TOW	6.53	573.04	1206	09/21/90	TPC	8.48	573.28
1205	07/23/92	TOW	6.52	573.05	1206	10/30/90	TPC	8.71	573.05
1205	08/17/92	TOW	6.68	572.89	1206	11/19/90	TPC	8.62	573.14
1205	09/21/92	TOW	6.71	572.86	1206	12/19/90	TPC	7.92	573.84
1205	10/20/92	TOW	7.74	571.83	1206	01/20/91	TPC	8.32	573.44
1205	11/19/92	TOW	6.01	573.56	1206	02/28/91	TPC	8.40	573.36
1205	12/15/92	TOW	5.98	573.59	1206	06/06/91	TPC	8.94	572.82
1205	01/21/93	TOW	6.21	573.36	1206	07/29/91	TPC	9.15	572.61
1205	02/24/93	TOW	IA		1206	08/25/91	TPC	8.74	573.02
1205	03/22/93	TOW	6.26	573.31	1206	09/10/91	TPC	8.73	573.03
1205	04/20/93	TPC	6.42	573.65	1206	10/16/91	TPC	8.55	573.21

READ = DEPTH TO WATER (IA = INACCESSIBLE)
REF = REFERENCE POINT (TOW = TOP OF WELL, TPC = TOP OF PROTECTIVE CASING
ELEV = GROUNDWATER ELEVATION IN FEET ABOVE MEAN SEA LEVEL

GROUNDWATER ELEVATIONS

WELL	DATE	REF	READ	ELEV
1206	11/14/91	TPC	8.72	573.04
1206	12/11/91	TPC	8.54	573.22
1206	01/23/92	TPC	8.74	573.02
1206	02/12/92	TPC	8.66	573.10
1206	03/17/92	TPC	8.55	573.21
1206	07/21/92	TPC	8.40	573.36
1206	10/20/92	TOW	7.75	573.74
1206	02/24/93	TOW	IA	
1206	03/23/93	TPC	8.16	573.60
1206	04/19/93	TOW	7.90	573.59
1206	07/21/93	TOW	8.54	572.95
1206	08/16/93	TOW	8.20	573.29
1206	09/27/93	TPC	8.57	573.19
1206	10/14/93	TOW	8.50	572.99
1207	06/16/89	TPC	6.60	574.45
1207	07/15/89	TPC	7.24	573.81
1207	08/25/89	TPC	6.88	574.17
1207	09/13/89	TPC	7.12	573.93
1207	09/23/89	TPC	7.16	573.89
1207	10/12/89	TPC	7.53	573.52
1207	11/18/89	TOW	6.78	573.77
1207	01/24/90	TPC	6.79	574.26
1207	02/17/90	TPC	6.35	574.70
1207	04/17/90	TPC	6.83	574.22
1207	05/21/90	TPC	6.80	574.25
1207	06/26/90	TPC	6.95	574.10
1207	07/26/90	TPC	6.80	574.25
1207	08/14/90	TPC	6.95	574.10
1207	09/20/90	TPC	6.73	574.32
1207	10/30/90	TPC	7.00	574.05
1207	11/19/90	TPC	4.32	576.73
1207	12/19/90	TPC	5.88	575.17
1207	01/20/91	TPC	6.78	574.27
1207	02/27/91	TPC	6.89	574.16
1207	06/06/91	TPC	7.26	573.79
1207	07/29/91	TPC	7.54	573.51
1207	08/25/91	TPC	7.22	573.83
1207	09/10/91	TPC	7.18	573.87
1207	10/06/91	TPC	7.40	573.65
1207	11/14/91	TPC	7.51	573.54
1207	12/11/91	TPC	7.15	573.90
1207	01/22/92	TPC	6.09	574.96
1207	02/12/92	TPC	7.12	573.93
1207	03/12/92	TPC	6.69	574.36
1207	07/21/92	TPC	6.60	574.45
1207	10/20/92	TOW	6.36	574.19
1207	01/21/93	TPC	6.46	574.59
1207	02/24/93	TOW	6.12	574.43
1207	03/22/93	TPC	6.68	574.37
1207	04/19/93	TOW	6.14	574.41
1208	06/16/89	TPC	7.46	574.34
1208	07/15/89	TPC	8.02	573.78
1208	08/25/89	TPC	7.71	574.09
1208	09/13/89	TPC	7.89	573.91
1208	09/23/89	TPC	8.00	573.80
1208	10/11/89	TPC	8.35	573.45
1208	11/19/89	TOW	7.66	573.68
1208	01/24/90	TPC	7.57	574.23

READ = DEPTH TO WATER (IA = INACCESSIBLE)
REF = REFERENCE POINT (TOW = TOP OF WELL, TPC = TOP OF PROTECTIVE CASING
ELEV = GROUNDWATER ELEVATION IN FEET ABOVE MEAN SEA LEVEL

000108

570

000109

GROUNDWATER ELEVATIONS

WELL	DATE	REF	READ	ELEV	WELL	DATE	REF	READ	ELEV
1208	02/17/90	TPC	7.27	574.53	1208	07/22/92	TPC	7.52	574.28
1208	04/17/90	TPC	7.70	574.10	1208	08/17/92	TPC	7.45	574.35
1208	05/20/90	TPC	7.39	574.41	1208	09/21/92	TPC	7.74	574.06
1208	06/26/90	TPC	7.79	574.01	1208	10/20/92	TPC	7.75	574.05
1208	07/26/90	TPC	7.84	573.96	1208	11/17/92	TPC	7.62	574.18
1208	08/10/90	TPC	7.97	573.83	1208	12/14/92	TPC	7.68	574.12
1208	09/21/90	TPC	7.65	574.15	1208	01/21/93	TPC	7.53	574.27
1208	10/30/90	TPC	7.76	574.04	1208	02/24/93	TPC	7.46	574.34
1208	11/19/90	TPC	7.34	574.46	1208	03/22/93	TPC	7.60	574.20
1208	12/19/90	TPC	6.82	574.98	1208	04/19/93	TPC	7.55	574.25
1208	01/20/91	TPC	7.57	574.23	1208	05/18/93	TPC	7.65	574.15
1208	02/28/91	TPC	7.72	574.08	1208	06/22/93	TPC	7.82	573.98
1208	06/06/91	TPC	8.07	573.73	1208	07/19/93	TPC	7.99	573.81
1208	07/29/91	TPC	8.31	573.49	1208	08/16/93	TPC	8.01	573.79
1208	08/25/91	TPC	8.03	573.77	1208	09/27/93	TPC	8.07	573.73
1208	09/10/91	TPC	8.00	573.80	1208	10/15/93	TPC	8.06	573.74
1208	10/16/91	TPC	7.85	573.95	1209	06/16/89	TPC	7.44	574.29
1208	11/19/91	TPC	8.26	573.54	1209	07/15/89	TPC	7.99	573.74
1208	12/11/91	TPC	7.94	573.86	1209	08/25/89	TPC	7.64	574.09
1208	01/22/92	TPC	7.32	574.48	1209	09/13/89	TOW	7.51	573.92
1208	02/12/92	TPC	7.91	573.89	1209	09/23/89	TPC	7.98	573.75
1208	03/12/92	TPC	7.45	574.35	1209	10/11/89	TPC	8.35	573.38
1208	04/07/92	TPC	7.64	574.16	1209	11/19/89	TOW	7.65	573.78
1208	05/04/92	TPC	7.69	574.11	1209	01/24/90	TPC	7.54	574.19
1208	05/05/92	TPC	7.65	574.15	1209	02/17/90	TPC	7.22	574.51
1208	05/06/92	TPC	7.73	574.07	1209	04/17/90	TPC	7.67	574.06
1208	05/07/92	TPC	7.75	574.05	1209	05/20/90	TPC	7.36	574.37
1208	06/01/92	TPC	7.73	574.07	1209	06/26/90	TPC	7.75	573.98
1208	07/21/92	TPC	7.43	574.37	1209	07/26/90	TPC	7.82	573.91

READ = DEPTH TO WATER (IA = INACCESSIBLE)
REF = REFERENCE POINT (TOW = TOP OF WELL, TPC = TOP OF PROTECTIVE CASING
ELEV = GROUNDWATER ELEVATION IN FEET ABOVE MEAN SEA LEVEL

GROUNDWATER ELEVATIONS

WELL	DATE	REF	READ	ELEV	WELL	DATE	REF	READ	ELEV
1209	08/10/90	TPC	7.93	573.80	1210	08/13/90	TPC	8.60	573.61
1209	09/21/90	TPC	7.61	574.12	1210	09/20/90	TPC	7.05	575.16
1209	10/30/90	TPC	7.72	574.01	1210	10/31/90	TPC	7.80	574.41
1209	11/19/90	TPC	7.31	574.42	1210	11/19/90	TPC	7.85	574.36
1209	12/19/90	TPC	6.60	575.13	1210	12/19/90	TPC	5.38	576.83
1209	01/20/91	TPC	7.48	574.25	1210	01/21/91	TPC	7.28	574.93
1209	02/28/91	TPC	7.64	574.09	1210	02/27/91	TPC	7.54	574.67
1209	06/06/91	TPC	8.05	573.68	1210	06/11/91	TPC	8.74	573.47
1209	07/29/91	TPC	8.30	573.43	1210	07/29/91	TPC	9.46	572.75
1209	08/25/91	TPC	8.00	573.73	1210	08/25/91	TPC	8.39	573.82
1209	09/10/91	TPC	8.00	573.73	1210	09/12/91	TPC	8.72	573.49
1209	10/16/91	TPC	IA		1210	10/21/91	TPC	8.36	573.85
1209	03/22/93	TPC	7.50	574.23	1210	11/14/91	TPC	8.92	573.29
1209	04/19/93	TPC	7.47	574.26	1210	12/11/91	TPC	6.90	575.31
1210	05/14/89	TPC	7.13	575.08	1210	01/21/92	TPC	7.07	575.14
1210	05/14/89	TPC	7.13	575.08	1210	02/18/92	TPC	6.95	575.26
1210	06/16/89	TPC	7.95	574.26	1210	03/12/92	TPC	7.27	574.94
1210	07/15/89	TPC	7.94	574.27	1210	07/20/92	TPC	6.73	575.48
1210	08/24/89	TPC	6.71	575.50	1210	10/21/92	TOW	6.92	574.88
1210	09/13/89	TPC	7.44	574.77	1210	01/21/93	TPC	5.72	576.49
1210	09/23/89	TPC	7.85	574.36	1210	02/23/93	TPC	6.07	576.14
1210	10/11/89	TPC	8.44	573.77	1210	03/12/93	TPC	8.88	573.33
1210	11/19/89	TOW	12.08	569.72	1210	03/22/93	TPC	7.04	575.17
1210	01/24/90	TPC	6.92	575.29	1210	04/09/93	TPC	6.98	575.23
1210	02/18/90	TPC	6.45	575.76	1210	04/20/93	TPC	6.92	575.29
1210	04/18/90	TPC	6.94	575.27	1210	05/07/93	TPC	7.54	574.67
1210	05/21/90	TPC	7.04	575.17	1210	05/17/93	TPC	7.69	574.52
1210	06/27/90	TPC	7.88	574.33	1210	06/02/93	TPC	8.32	573.89
1210	07/26/90	TPC	7.59	574.62	1210	06/22/93	TPC	7.86	574.35

READ = DEPTH TO WATER (IA = INACCESSIBLE)
REF = REFERENCE POINT (TOW = TOP OF WELL, TPC = TOP OF PROTECTIVE CASING
ELEV = GROUNDWATER ELEVATION IN FEET ABOVE MEAN SEA LEVEL

000110

5706

000111

5206

GROUNDWATER ELEVATIONS

WELL	DATE	REF	READ	ELEV	WELL	DATE	REF	READ	ELEV
1210	07/07/93	TPC	8.10	574.11	1211	01/21/91	TPC	7.17	574.14
1210	07/19/93	TPC	7.98	574.23	1211	02/27/91	TPC	7.21	574.10
1210	08/02/93	TPC	9.03	573.18	1211	06/11/91	TPC	7.89	573.42
1210	08/16/93	TPC	8.55	573.66	1211	07/29/91	TPC	8.04	573.27
1210	08/30/93	TPC	5.92	576.29	1211	08/25/91	TPC	7.59	573.72
1210	09/20/93	TPC	8.75	573.46	1211	09/12/91	TPC	7.65	573.66
1210	09/23/93	TPC	8.92	573.29	1211	10/16/91	TPC	7.25	574.06
1210	10/13/93	TPC	8.42	573.79	1211	11/19/91	TPC	7.92	573.39
1210	11/16/93	TPC	6.92	575.29	1211	12/17/91	TPC	6.98	574.33
1210	12/10/93	TPC	6.65	575.56	1211	01/21/92	TPC	7.04	574.27
1211	06/16/89	TPC	7.02	574.29	1211	02/18/92	TPC	6.95	574.36
1211	07/15/89	TPC	8.04	573.27	1211	03/09/92	TPC	7.20	574.11
1211	08/25/89	TPC	7.01	574.30	1211	07/22/92	TPC	6.82	574.49
1211	09/13/89	TPC	7.68	573.63	1211	10/20/92	TOW	6.56	574.33
1211	09/23/89	TPC	7.04	574.27	1211	01/21/93	TPC	6.42	574.89
1211	10/11/89	TPC	8.20	573.11	1211	02/24/93	TOW	6.03	574.86
1211	11/18/89	TOW	7.08	573.81	1211	03/22/93	TPC	6.84	574.47
1211	11/19/89	TOW	6.17	574.72	1211	04/20/93	TPC	6.38	574.93
1211	01/24/90	TPC	7.30	574.01	1212	11/19/89	TOW	5.84	573.58
1211	02/17/90	TPC	6.31	575.00	1212	01/24/90	TPC	5.51	574.27
1211	04/17/90	TPC	7.39	573.92	1212	02/19/90	TPC	5.62	574.16
1211	05/21/90	TPC	7.29	574.02	1212	04/18/90	TPC	5.92	573.86
1211	06/27/90	TPC	7.57	573.74	1212	05/20/90	TOW	5.24	574.18
1211	07/26/90	TPC	7.55	573.76	1212	06/28/90	TOW	6.68	572.74
1211	08/13/90	TPC	7.94	573.37	1212	07/26/90	TOW	6.01	573.41
1211	09/20/90	TPC	6.95	574.36	1212	08/14/90	TPC	7.18	572.60
1211	10/31/90	TPC	6.47	574.84	1212	09/21/90	TOW	5.51	573.91
1211	11/19/90	TPC	6.23	575.08	1212	10/31/90	TOW	IA	
1211	12/19/90	TPC	5.76	575.55	1212	11/19/90	TOW	IA	

READ = DEPTH TO WATER (IA = INACCESSIBLE)
REF = REFERENCE POINT (TOW = TOP OF WELL, TPC = TOP OF PROTECTIVE CASING
ELEV = GROUNDWATER ELEVATION IN FEET ABOVE MEAN SEA LEVEL

GROUNDWATER ELEVATIONS

WELL	DATE	REF	READ	ELEV
1212	12/19/90	TOW	IA	
1212	01/21/91	TOW	IA	
1212	02/28/91	TOW	5.58	573.84
1212	03/25/91	TOW	5.31	574.11
1212	06/11/91	TPC	5.96	573.82
1212	09/10/91	TOW	IA	
1212	10/21/91	TOW	IA	
1212	11/19/91	TOW	IA	
1212	12/11/91	TOW	IA	
1212	01/22/92	TOW	5.50	573.92
1212	02/12/92	TOW	5.68	573.74
1212	03/16/92	TOW	5.35	574.07
1212	04/07/92	TOW	IA	
1212	05/04/92	TOW	5.52	573.90
1212	05/05/92	TOW	IA	
1212	05/06/92	TOW	IA	
1212	05/07/92	TOW	IA	
1212	06/01/92	TOW	5.50	573.92
1212	07/22/92	TOW	5.73	573.69
1212	08/17/92	TOW	5.35	574.07
1212	09/22/92	TOW	5.26	574.16
1212	10/21/92	TOW	IA	
1212	11/19/92	TOW	5.58	573.84
1212	12/14/92	TPC	5.80	573.98
1212	01/21/93	TOW	5.42	574.00
1212	02/24/93	TOW	IA	
1212	03/24/93	TOW	5.28	574.14
1212	04/20/93	TPC	5.78	574.00
1212	07/21/93	TPC	IA	
1212	08/16/93	TOW	IA	
1212	09/27/93	TOW	IA	
1212	10/15/93	TPC	6.21	573.57
1213	06/16/89	TPC	5.29	574.31
1213	07/15/89	TPC	5.84	573.76
1213	08/25/89	TOW	5.27	574.12
1213	09/13/89	TOW	5.37	574.02
1213	09/23/89	TOW	5.60	573.79
1213	10/11/89	TOW	6.18	573.21
1213	11/19/89	TOW	5.35	574.04
1213	01/24/90	TPC	IA	
1213	02/19/90	TPC	6.27	573.33
1213	05/20/90	TOW	4.97	574.42
1213	06/28/90	TOW	5.41	573.98
1213	07/27/90	TOW	5.53	573.86
1213	08/14/90	TPC	5.62	573.98
1213	09/21/90	TOW	IA	
1213	10/30/90	TOW	5.35	574.04
1213	11/19/90	TOW	4.98	574.41
1213	12/19/90	TOW	IA	
1213	01/20/91	TOW	IA	
1213	02/28/91	TOW	5.26	574.13
1213	03/25/91	TOW	5.02	574.37
1213	06/11/91	TOW	5.63	573.76
1213	09/10/91	TOW	5.96	573.43
1213	10/16/91	TOW	IA	
1213	11/19/91	TOW	IA	
1213	12/11/91	TOW	5.49	573.90
1213	01/22/92	TOW	5.28	574.11

READ = DEPTH TO WATER (IA = INACCESSIBLE)
REF = REFERENCE POINT (TOW = TOP OF WELL, TPC = TOP OF PROTECTIVE CASING
ELEV = GROUNDWATER ELEVATION IN FEET ABOVE MEAN SEA LEVEL

000112

5706

000113

5706

GROUNDWATER ELEVATIONS

WELL	DATE	REF	READ	ELEV
1213	02/12/92	TOW	IA	
1213	03/12/92	TOW	IA	
1213	04/07/92	TOW	5.30	574.09
1213	05/04/92	TOW	5.30	574.09
1213	05/05/92	TOW	5.21	574.18
1213	05/06/92	TOW	5.23	574.16
1213	05/07/92	TOW	IA	
1213	06/01/92	TOW	5.24	574.15
1213	07/22/92	TOW	5.10	574.29
1213	08/17/92	TOW	5.28	574.11
1213	09/21/92	TOW	5.27	574.12
1213	10/20/92	TOW	5.46	573.93
1213	11/19/92	TOW	IA	
1213	12/15/92	TPC	5.19	574.41
1213	01/21/93	TOW	5.20	574.19
1213	02/24/93	TOW	IA	
1213	03/22/93	TOW	5.22	574.17
1213	04/19/93	TPC	5.40	574.20
1214	01/24/90	TPC	6.02	573.95
1214	02/19/90	TPC	5.53	574.44
1214	04/18/90	TPC	5.80	574.17
1214	05/21/90	TOW	IA	
1214	06/28/90	TOW	6.60	573.05
1214	07/26/90	TOW	5.94	573.71
1214	08/14/90	TOW	8.23	571.42
1214	09/21/90	TOW	5.50	574.15
1214	10/31/90	TOW	5.64	574.01
1214	11/19/90	TOW	5.26	574.39
1214	12/19/90	TOW	IA	
1214	01/21/91	TOW	IA	
1214	03/25/91	TOW	IA	
1214	10/17/91	TOW	5.65	574.00
1214	11/19/91	TOW	5.21	574.44
1214	12/12/91	TOW	5.61	574.04
1214	01/21/92	TOW	5.58	574.07
1214	02/20/92	TOW	5.42	574.23
1214	03/19/92	TOW	IA	
1214	07/22/92	TOW	5.72	573.93
1214	10/21/92	TOW	5.36	574.29
1214	01/21/93	TOW	5.58	574.07
1214	02/24/93	TOW	IA	
1214	03/24/93	TOW	5.45	574.20
1214	04/20/93	TPC	5.64	574.33
1214	10/15/93	TPC	IA	
1215	11/18/89	TOW	8.48	573.24
1215	01/24/90	TPC	8.26	573.91
1215	02/17/90	TPC	8.14	574.03
1215	04/17/90	TPC	8.46	573.71
1215	05/20/90	TPC	8.13	574.04
1215	06/28/90	TPC	8.59	573.58
1215	07/26/90	TPC	IA	
1215	08/10/90	TPC	9.15	573.02
1215	09/21/90	TPC	8.58	573.59
1215	10/30/90	TPC	8.65	573.52
1215	11/19/90	TPC	8.54	573.63
1215	12/19/90	TPC	7.92	574.25
1215	01/20/91	TPC	8.23	573.94
1215	02/28/91	TPC	8.28	573.89

READ = DEPTH TO WATER (IA = INACCESSIBLE)
REF = REFERENCE POINT (TOW = TOP OF WELL, TPC = TOP OF PROTECTIVE CASING
ELEV = GROUNDWATER ELEVATION IN FEET ABOVE MEAN SEA LEVEL

GROUNDWATER ELEVATIONS

WELL	DATE	REF	READ	ELEV	WELL	DATE	REF	READ	ELEV
1215	06/06/91	TPC	9.08	573.09	1216	02/28/91	TOW	5.00	574.56
1215	07/29/91	TPC	9.36	572.81	1216	03/25/91	TOW	5.07	574.49
1215	08/25/91	TOW	8.93	572.79	1216	06/11/91	TOW	5.66	573.90
1215	09/10/91	TPC	8.97	573.20	1216	07/29/91	TOW	5.91	573.65
1215	10/16/91	TPC	8.54	573.63	1216	08/25/91	TOW	5.84	573.72
1215	11/14/91	TPC	8.67	573.50	1216	09/10/91	TOW	5.52	574.04
1215	12/11/91	TPC	8.50	573.67	1216	10/16/91	TOW	5.32	574.24
1215	01/23/92	TPC	8.32	573.85	1216	11/14/91	TOW	5.30	574.26
1215	02/12/92	TPC	8.94	573.23	1216	12/11/91	TOW	5.32	574.24
1215	03/17/92	TPC	8.50	573.67	1216	01/23/92	TOW	5.08	574.48
1215	07/23/92	TPC	8.39	573.78	1216	02/18/92	TOW	5.05	574.51
1215	10/20/92	TPC	8.18	573.99	1216	03/12/92	TOW	5.14	574.42
1215	01/21/93	TPC	8.12	574.05	1216	07/22/92	TOW	5.58	573.98
1215	02/24/93	TOW	7.70	574.02	1216	10/20/92	TOW	5.46	574.10
1215	03/22/93	TPC	8.28	573.89	1216	01/21/93	TOW	5.40	574.16
1215	04/20/93	TOW	7.70	574.02	1216	02/24/93	TOW	IA	
1216	11/18/89	TOW	5.34	574.22	1216	02/24/93	TOW	IA	
1216	01/24/90	TPC	5.22	574.58	1216	03/22/93	TOW	5.04	574.52
1216	02/19/90	TPC	5.05	574.75	1216	04/19/93	TPC	5.18	574.62
1216	04/18/90	TPC	5.45	574.35	1216	07/20/93	TOW	6.76	572.80
1216	05/20/90	TOW	4.79	574.77	1216	08/16/93	TOW	6.33	573.23
1216	06/28/90	TOW	5.06	574.50	1216	09/27/93	TOW	5.53	574.03
1216	07/26/90	TOW	5.44	574.12	1216	10/13/93	TPC	5.56	574.24
1216	08/14/90	TOW	5.67	573.89	1217	01/24/90	TPC	6.87	572.02
1216	09/21/90	TOW	5.48	574.08	1217	02/19/90	TPC	6.79	572.10
1216	10/30/90	TOW	IA		1217	02/20/90	TPC	13.78	565.11
1216	11/19/90	TOW	5.46	574.10	1217	04/17/90	TPC	7.17	571.72
1216	12/19/90	TPC	4.25	575.55	1217	05/21/90	TOW	6.97	571.75
1216	01/20/91	TOW	4.92	574.64	1217	06/28/90	TOW	7.07	571.65

READ = DEPTH TO WATER (IA = INACCESSIBLE)
REF = REFERENCE POINT (TOW = TOP OF WELL, TPC = TOP OF PROTECTIVE CASING
ELEV = GROUNDWATER ELEVATION IN FEET ABOVE MEAN SEA LEVEL

000114

5708 9025

000115

5206

GROUNDWATER ELEVATIONS

WELL	DATE	REF	READ	ELEV	WELL	DATE	REF	READ	ELEV
1217	07/25/90	TOW	7.35	571.37	1218	07/26/90	TPC	7.52	573.86
1217	08/11/90	TPC	7.62	571.27	1218	08/13/90	TPC	8.30	573.08
1217	09/21/90	TOW	7.01	571.71	1218	09/20/90	TPC	6.30	575.08
1217	10/31/90	TOW	IA		1218	10/31/90	TPC	7.37	574.01
1217	11/19/90	TOW	IA		1218	11/19/90	TPC	7.57	573.81
1217	12/19/90	TOW	IA		1218	12/19/90	TPC	4.81	576.57
1217	01/20/91	TOW	IA		1218	01/21/91	TPC	IA	
1217	03/25/91	TOW	6.81	571.91	1218	02/27/91	TPC	6.98	574.40
1217	09/12/91	TOW	7.49	571.23	1218	06/11/91	TPC	6.29	575.09
1217	10/16/91	TOW	7.06	571.66	1218	07/29/91	TPC	8.80	572.58
1217	11/12/91	TOW	7.12	571.60	1218	08/25/91	TPC	7.56	573.82
1217	12/09/91	TOW	7.00	571.72	1218	09/12/91	TPC	7.62	573.76
1217	01/22/92	TOW	6.85	571.87	1218	10/21/91	TPC	7.56	573.82
1217	02/12/92	TOW	7.00	571.72	1218	11/14/91	TPC	8.55	572.83
1217	03/17/92	TOW	7.06	571.66	1218	12/11/91	TPC	7.17	574.21
1217	07/23/92	TOW	7.19	571.53	1218	01/21/92	TPC	6.68	574.70
1217	10/21/92	TOW	IA		1218	02/18/92	TPC	6.10	575.28
1217	01/21/93	TOW	6.65	572.07	1218	03/12/92	TPC	6.69	574.69
1217	02/24/93	TOW	IA		1218	07/20/92	TPC	5.43	575.95
1217	03/22/93	TOW	6.72	572.00	1218	10/21/92	TOW	5.90	574.68
1217	04/20/93	TPC	6.68	572.21	1218	01/21/93	TPC	5.47	575.91
1218	08/24/89	TOW	6.85	573.73	1218	02/23/93	TPC	5.14	576.24
1218	09/13/89	TOW	7.33	573.25	1218	03/22/93	TPC	6.26	575.12
1218	11/19/89	TOW	6.17	574.41	1218	04/20/93	TPC	5.99	575.39
1218	01/24/90	TPC	6.18	575.20	1219	06/16/89	TPC	7.98	573.54
1218	02/18/90	TPC	5.34	576.04	1219	07/15/89	TPC	8.65	572.87
1218	04/18/90	TPC	7.05	574.33	1219	08/24/89	TPC	7.50	574.02
1218	05/21/90	TPC	5.83	575.55	1219	09/13/89	TOW	8.35	573.02
1218	06/27/90	TPC	7.26	574.12	1219	09/23/89	TOW	8.47	572.90

READ = DEPTH TO WATER (IA = INACCESSIBLE)
REF = REFERENCE POINT (TOW = TOP OF WELL, TPC = TOP OF PROTECTIVE CASING
ELEV = GROUNDWATER ELEVATION IN FEET ABOVE MEAN SEA LEVEL

GROUNDWATER ELEVATIONS

WELL	DATE	REF	READ	ELEV	WELL	DATE	REF	READ	ELEV
1219	10/11/89	TPC	8.97	572.55	1219	03/22/93	TPC	8.46	573.06
1219	11/18/89	TOW	8.20	573.17	1219	04/19/93	TOW	8.23	573.14
1219	01/24/90	TPC	IA		1220	06/16/89	TPC	7.62	574.29
1219	02/17/90	TPC	7.28	574.24	1220	07/15/89	TPC	8.10	573.81
1219	04/17/90	TPC	8.47	573.05	1220	08/25/89	TPC	7.43	574.48
1219	05/20/90	TPC	7.80	573.72	1220	09/13/89	TOW	7.78	573.81
1219	06/26/90	TPC	8.33	573.19	1220	09/23/89	TOW	7.93	573.66
1219	08/13/90	TPC	8.62	572.90	1220	10/11/89	TPC	8.46	573.45
1219	09/20/90	TPC	7.80	573.72	1220	11/18/89	TOW	7.95	573.64
1219	10/31/90	TPC	IA		1220	01/24/90	TPC	8.85	573.06
1219	11/19/90	TPC	7.57	573.95	1220	02/17/90	TPC	7.47	574.44
1219	12/19/90	TPC	7.17	574.35	1220	04/17/90	TPC	8.02	573.89
1219	01/21/91	TPC	IA		1220	05/20/90	TPC	7.78	574.13
1219	02/28/91	TPC	8.54	572.98	1220	06/26/90	TPC	8.04	573.87
1219	03/25/91	TPC	8.09	573.43	1220	07/26/90	TPC	8.40	573.51
1219	06/11/91	TPC	8.88	572.64	1220	08/13/90	TPC	8.39	573.52
1219	07/29/91	TPC	8.98	572.54	1220	09/21/90	TPC	7.96	573.95
1219	08/25/91	TPC	8.58	572.94	1220	10/31/90	TPC	8.22	573.69
1219	09/12/91	TPC	8.74	572.78	1220	11/19/90	TPC	7.97	573.94
1219	10/17/91	TPC	8.53	572.99	1220	12/19/90	TPC	7.25	574.66
1219	11/19/91	TPC	8.95	572.57	1220	01/21/91	TPC	8.10	573.81
1219	12/12/91	TPC	8.63	572.89	1220	02/28/91	TPC	8.14	573.77
1219	01/21/92	TPC	8.29	573.23	1220	03/25/91	TPC	7.80	574.11
1219	02/18/92	TPC	8.08	573.44	1220	06/11/91	TPC	8.50	573.41
1219	03/19/92	TPC	IA		1220	07/29/91	TPC	8.68	573.23
1219	07/22/92	TPC	8.42	573.10	1220	08/25/91	TPC	8.32	573.59
1219	10/20/92	TOW	8.32	573.05	1220	09/12/91	TPC	8.73	573.18
1219	01/21/93	TPC	8.18	573.34	1220	10/17/91	TPC	8.19	573.72
1219	02/24/93	TOW	8.02	573.35	1220	11/19/91	TPC	8.48	573.43

READ = DEPTH TO WATER (IA = INACCESSIBLE)
REF = REFERENCE POINT (TOW = TOP OF WELL, TPC = TOP OF PROTECTIVE CASING
ELEV = GROUNDWATER ELEVATION IN FEET ABOVE MEAN SEA LEVEL

000116

9025708

00017

9025

GROUNDWATER ELEVATIONS

WELL	DATE	REF	READ	ELEV
1220	12/12/91	TPC	8.23	573.68
1220	01/21/92	TPC	7.97	573.94
1220	02/20/92	TPC	7.76	574.15
1220	03/19/92	TPC	IA	
1220	07/22/92	TPC	7.84	574.07
1220	10/21/92	TOW	7.90	573.69
1220	01/21/93	TPC	7.97	573.94
1220	02/24/93	TOW	IA	
1220	03/24/93	TPC	7.56	574.35
1220	04/20/93	TOW	7.59	574.00
1220	05/18/93	TPC	7.69	574.22
1220	06/22/93	TPC	8.13	573.78
1220	07/20/93	TPC	7.11	574.80
1220	08/19/93	TPC	IA	
1220	09/29/93	TOW	IA	
1220	10/15/93	TOW	IA	
1221	01/24/90	TPC	7.98	572.01
1221	02/19/90	TPC	6.23	573.76
1221	04/18/90	TPC	10.73	569.26
1221	05/21/90	TOW	IA	
1221	06/28/90	TOW	6.85	572.83
1221	07/26/90	TOW	10.73	568.95
1221	08/13/90	TOW	6.03	573.65
1221	09/21/90	TOW	10.35	569.33
1221	10/31/90	TOW	9.04	570.64
1221	11/19/90	TOW	5.56	574.12
1221	12/19/90	TOW	IA	
1221	01/21/91	TOW	IA	
1221	03/25/91	TOW	IA	
1221	10/17/91	TOW	5.87	573.81
1221	11/19/91	TOW	7.13	572.55
1221	12/12/91	TOW	10.82	568.86
1221	01/21/92	TOW	IA	
1221	02/20/92	TOW	5.71	573.97
1221	03/19/92	TOW	IA	
1221	07/22/92	TOW	11.12	568.56
1221	10/21/92	TOW	5.87	573.81
1221	01/21/93	TOW	5.71	573.97
1221	02/24/93	TOW	IA	
1221	03/24/93	TOW	5.20	574.48
1221	04/20/93	TPC	5.90	574.09
1223	11/19/89	TOW	IA	
1223	01/24/90	TPC	6.22	573.87
1223	02/20/90	TPC	6.30	573.79
1223	04/20/90	TPC	6.29	573.80
1223	05/23/90	TOW	5.88	574.00
1223	06/28/90	TOW	IA	
1223	07/27/90	TOW	6.54	573.34
1223	08/12/90	TOW	6.45	573.43
1223	09/24/90	TOW	IA	
1223	10/31/90	TOW	IA	
1223	01/21/91	TOW	IA	
1223	10/22/91	TOW	IA	
1223	11/21/91	TOW	IA	
1223	12/12/91	TOW	IA	
1223	01/21/92	TOW	IA	
1224	06/16/89	TPC	8.78	573.46
1224	07/15/89	TPC	9.23	573.01

READ = DEPTH TO WATER (IA = INACCESSIBLE)
REF = REFERENCE POINT (TOW = TOP OF WELL, TPC = TOP OF PROTECTIVE CASING
ELEV = GROUNDWATER ELEVATION IN FEET ABOVE MEAN SEA LEVEL

GROUNDWATER ELEVATIONS

WELL	DATE	REF	READ	ELEV
1224	08/24/89	TPC	9.04	573.20
1224	09/13/89	TPC	9.13	573.11
1224	09/23/89	TPC	9.26	572.98
1224	10/11/89	TPC	9.57	572.67
1224	11/18/89	TOW	8.98	572.89
1224	01/24/90	TPC	8.85	573.39
1224	02/17/90	TPC	8.45	573.79
1224	04/18/90	TPC	9.03	573.21
1224	05/20/90	TPC	IA	
1224	05/23/90	TPC	8.66	573.58
1224	06/26/90	TPC	8.89	573.35
1224	07/26/90	TPC	9.00	573.24
1224	08/14/90	TPC	9.22	573.02
1224	09/21/90	TPC	8.81	573.43
1224	10/31/90	TPC	8.97	573.27
1224	11/19/90	TPC	8.78	573.46
1224	12/19/90	TPC	7.86	574.38
1224	01/21/91	TPC	8.88	573.36
1224	02/28/91	TPC	8.91	573.33
1224	03/25/91	TPC	8.22	574.02
1224	06/11/91	TPC	9.32	572.92
1224	07/29/91	TPC	9.48	572.76
1224	08/25/91	TPC	9.06	573.18
1224	09/12/91	TPC	9.23	573.01
1224	10/21/91	TPC	9.32	572.92
1224	11/19/91	TPC	9.17	573.07
1224	12/12/91	TPC	9.06	573.18
1224	01/21/92	TPC	8.52	573.72
1224	02/18/92	TPC	8.72	573.52
1224	03/16/92	TPC	8.81	573.43
1224	07/22/92	TPC	8.84	573.40
1224	10/20/92	TOW	8.58	573.29
1224	01/21/93	TOW	6.39	575.48
1224	02/24/93	TOW	8.38	573.49
1224	03/22/93	TPC	8.98	573.26
1224	04/19/93	TOW	8.48	573.39
1225	01/24/90	TPC	6.67	572.91
1225	02/19/90	TPC	6.48	573.10
1225	04/18/90	TPC	6.93	572.65
1225	05/21/90	TOW	6.55	572.80
1225	06/28/90	TOW	6.64	572.71
1225	08/14/90	TOW	6.72	572.63
1225	09/21/90	TOW	6.41	572.94
1225	10/31/90	TOW	6.55	572.80
1225	11/19/90	TOW	6.81	572.54
1225	12/19/90	TOW	6.33	573.02
1225	01/21/91	TOW	6.34	573.01
1225	02/28/91	TOW	6.39	572.96
1225	03/25/91	TOW	5.21	574.14
1225	06/11/91	TOW	6.74	572.61
1225	07/29/91	TOW	7.20	572.15
1225	08/25/91	TOW	6.72	572.63
1225	09/12/91	TOW	6.91	572.44
1225	10/21/91	TOW	6.54	572.81
1225	11/19/91	TOW	6.58	572.77
1225	12/12/91	TOW	6.66	572.69
1225	01/21/92	TOW	6.62	572.73
1225	02/18/92	TOW	6.42	572.93

READ = DEPTH TO WATER (IA = INACCESSIBLE)
REF = REFERENCE POINT (TOW = TOP OF WELL, TPC = TOP OF PROTECTIVE CASING
ELEV = GROUNDWATER ELEVATION IN FEET ABOVE MEAN SEA LEVEL

000118

9025

GROUNDWATER ELEVATIONS

WELL	DATE	REF	READ	ELEV	WELL	DATE	REF	READ	ELEV
1225	03/12/92	TOW	6.33	573.02	1226	11/19/90	TPC	7.10	573.68
1225	07/22/92	TOW	6.32	573.03	1226	11/20/90	TPC	15.26	565.52
1225	10/21/92	TOW	6.60	572.75	1226	12/19/90	TPC	14.98	565.80
1225	01/21/93	TOW	6.50	572.85	1226	01/21/91	TPC	15.22	565.56
1225	02/24/93	TOW	IA		1226	02/28/91	TPC	15.20	565.58
1225	03/22/93	TOW	6.40	572.95	1226	03/20/91	TPC	15.20	565.58
1225	04/19/93	TPC	6.64	572.94	1226	06/06/91	TPC	15.25	565.53
1225	05/18/93	TOW	6.53	572.82	1226	07/29/91	TPC	15.22	565.56
1225	06/22/93	TOW	6.42	572.93	1226	08/25/91	TPC	15.25	565.53
1225	07/20/93	TPC	6.90	572.68	1226	09/10/91	TPC	15.20	565.58
1225	08/17/93	TPC	6.84	572.74	1226	10/16/91	TPC	15.26	565.52
1225	09/27/93	TPC	7.21	572.37	1226	11/12/91	TPC	15.28	565.50
1225	10/15/93	TPC	7.30	572.28	1226	12/17/91	TPC	15.22	565.56
1226	06/16/89	TPC	14.99	565.79	1226	01/23/92	TPC	15.22	565.56
1226	07/15/89	TPC	15.18	565.60	1226	02/18/92	TPC	15.21	565.57
1226	08/24/89	TPC	14.93	565.85	1226	03/09/92	TPC	15.16	565.62
1226	09/13/89	TPC	15.14	565.64	1226	07/22/92	TPC	15.32	565.46
1226	09/23/89	TPC	15.15	565.63	1226	10/20/92	TPC	IA	
1226	10/11/89	TPC	15.25	565.53	1226	10/20/92	TOW	14.78	565.59
1226	11/18/89	TOW	15.02	565.35	1226	01/21/93	TPC	14.76	566.02
1226	01/23/90	TPC	15.16	565.62	1226	02/24/93	TPC	15.24	565.54
1226	02/18/90	TPC	15.01	565.77	1226	03/22/93	TOW	15.21	565.16
1226	04/17/90	TPC	15.18	565.60	1226	04/19/93	TPC	15.08	565.70
1226	05/21/90	TPC	15.17	565.61	1227	05/14/89	TPC	IA	
1226	06/26/90	TPC	15.16	565.62	1227	06/16/89	TPC	5.10	574.67
1226	07/25/90	TPC	15.22	565.56	1227	07/15/89	TPC	6.80	572.97
1226	08/11/90	TPC	15.24	565.54	1227	08/25/89	TOW	IA	
1226	09/23/90	TPC	15.12	565.66	1227	09/13/89	TOW	IA	
1226	10/31/90	TPC	15.26	565.52	1227	09/23/89	TOW	IA	

READ = DEPTH TO WATER (IA = INACCESSIBLE)
REF = REFERENCE POINT (TOW = TOP OF WELL, TPC = TOP OF PROTECTIVE CASING
ELEV = GROUNDWATER ELEVATION IN FEET ABOVE MEAN SEA LEVEL

GROUNDWATER ELEVATIONS

WELL	DATE	REF	READ	ELEV
1227	10/11/89	TOW	5.82	573.75
1227	11/18/89	TOW	5.77	573.80
1227	01/24/90	TPC	5.58	574.19
1227	02/19/90	TPC	IA	
1227	04/18/90	TPC	5.81	573.96
1227	05/23/90	TOW	5.31	574.26
1227	06/28/90	TOW	5.21	574.36
1227	08/14/90	TOW	5.57	574.00
1227	09/21/90	TOW	5.38	574.19
1227	10/31/90	TOW	5.54	574.03
1227	11/19/90	TOW	6.65	572.92
1227	12/19/90	TOW	4.85	574.72
1227	01/21/91	TOW	5.13	574.44
1227	02/28/91	TOW	5.39	574.18
1227	03/25/91	TOW	4.95	574.62
1227	09/12/91	TOW	5.97	573.60
1227	10/21/91	TOW	IA	
1227	11/19/91	TOW	IA	
1227	12/12/91	TOW	5.74	573.83
1227	01/21/92	TOW	5.66	573.91
1227	02/20/92	TOW	5.76	573.81
1227	03/19/92	TOW	IA	
1227	07/20/92	TOW	IA	
1227	10/22/92	TOW	5.88	573.69
1227	01/21/93	TOW	5.02	574.55
1227	02/23/93	TOW	5.16	574.41
1227	03/23/93	TPC	5.08	574.69
1227	04/19/93	TPC	5.74	574.03
1228	06/16/89	TPC	6.45	573.34
1228	07/15/89	TPC	7.52	572.27
1228	08/25/89	TOW	6.38	573.14
1228	09/13/89	TOW	6.37	573.15
1228	09/23/89	TOW	6.58	572.94
1228	10/11/89	TOW	7.16	572.36
1228	11/18/89	TOW	6.66	572.86
1228	01/24/90	TPC	6.50	573.29
1228	02/19/90	TPC	6.21	573.58
1228	04/18/90	TPC	7.34	572.45
1228	05/20/90	TOW	5.71	573.81
1228	05/23/90	TOW	6.04	573.48
1228	06/28/90	TOW	6.33	573.19
1228	07/27/90	TOW	5.54	573.98
1228	08/14/90	TOW	6.61	572.91
1228	09/21/90	TOW	6.28	573.24
1228	10/31/90	TOW	6.52	573.00
1228	11/19/90	TOW	6.24	573.28
1228	12/19/90	TOW	5.83	573.69
1228	01/21/91	TOW	6.24	573.28
1228	02/28/91	TOW	6.30	573.22
1228	03/25/91	TOW	5.95	573.57
1228	06/11/91	TOW	6.69	572.83
1228	07/29/91	TOW	6.82	572.70
1228	08/25/91	TOW	6.50	573.02
1228	09/12/91	TOW	7.56	571.96
1228	10/21/91	TOW	7.54	571.98
1228	11/19/91	TOW	8.19	571.33
1228	12/12/91	TOW	6.39	573.13
1228	01/21/92	TOW	6.16	573.36

READ = DEPTH TO WATER (IA = INACCESSIBLE)
REF = REFERENCE POINT (TOW = TOP OF WELL, TPC = TOP OF PROTECTIVE CASING
ELEV = GROUNDWATER ELEVATION IN FEET ABOVE MEAN SEA LEVEL

000120

9029

000121

9029 5706

GROUNDWATER ELEVATIONS

WELL	DATE	REF	READ	ELEV	WELL	DATE	REF	READ	ELEV
1228	02/18/92	TOW	6.15	573.37	1229	10/11/89	TPC	9.77	571.08
1228	03/16/92	TOW	6.28	573.24	1229	11/19/89	TOW	7.39	572.77
1228	04/08/92	TOW	6.28	573.24	1229	01/24/90	TPC	7.27	573.58
1228	05/04/92	TOW	6.38	573.14	1229	02/18/90	TPC	6.47	574.38
1228	05/05/92	TOW	IA		1229	04/18/90	TPC	8.81	572.04
1228	05/06/92	TOW	6.63	572.89	1229	05/21/90	TPC	7.76	573.09
1228	05/07/92	TOW	6.52	573.00	1229	06/27/90	TPC	IA	
1228	06/01/92	TOW	IA		1229	07/26/90	TPC	8.99	571.86
1228	07/20/92	TOW	6.09	573.43	1229	08/13/90	TPC	9.68	571.17
1228	08/18/92	TOW	6.28	573.24	1229	09/20/90	TPC	7.76	573.09
1228	09/22/92	TOW	6.47	573.05	1229	10/31/90	TPC	8.91	571.94
1228	10/22/92	TOW	6.64	572.88	1229	10/31/90	TPC	8.93	571.92
1228	11/19/92	TOW	6.39	573.13	1229	11/19/90	TPC	9.14	571.71
1228	12/15/92	TOW	6.31	573.21	1229	12/19/90	TPC	6.08	574.77
1228	01/21/93	TOW	6.39	573.13	1229	01/21/91	TPC	8.39	572.46
1228	02/23/93	TOW	6.25	573.27	1229	02/27/91	TPC	8.78	572.07
1228	03/23/93	TPC	6.58	573.21	1229	06/12/91	TPC	9.68	571.17
1228	04/19/93	TPC	6.52	573.27	1229	07/31/91	TPC	10.10	570.75
1228	07/19/93	TOW	6.54	572.98	1229	08/25/91	TPC	9.25	571.60
1228	08/17/93	TPC	6.80	572.99	1229	09/12/91	TPC	9.24	571.61
1228	09/28/93	TOW	6.63	572.89	1229	10/21/91	TPC	9.97	570.88
1228	10/13/93	TPC	6.80	572.99	1229	11/14/91	TPC	10.20	570.65
1229	05/14/89	TPC	7.68	573.17	1229	12/11/91	TPC	9.18	571.67
1229	05/14/89	TPC	7.68	573.17	1229	01/21/92	TPC	8.75	572.10
1229	06/16/89	TPC	7.55	573.30	1229	02/18/92	TPC	8.41	572.44
1229	07/15/89	TPC	9.45	571.40	1229	03/12/92	TPC	8.61	572.24
1229	08/24/89	TPC	8.37	572.48	1229	04/08/92	TPC	8.34	572.51
1229	09/13/89	TPC	8.94	571.91	1229	05/04/92	TPC	9.33	571.52
1229	09/23/89	TPC	9.21	571.64	1229	06/01/92	TPC	8.94	571.91

READ = DEPTH TO WATER (IA = INACCESSIBLE)
REF = REFERENCE POINT (TOW = TOP OF WELL, TPC = TOP OF PROTECTIVE CASING
ELEV = GROUNDWATER ELEVATION IN FEET ABOVE MEAN SEA LEVEL

GROUNDWATER ELEVATIONS

WELL	DATE	REF	READ	ELEV	WELL	DATE	REF	READ	ELEV
1229	07/20/92	TPC	7.63	573.22	1230	09/23/89	TOW	8.82	571.66
1229	08/17/92	TPC	9.40	571.45	1230	10/11/89	TPC	9.40	571.35
1229	09/21/92	TPC	9.52	571.33	1230	11/18/89	TOW	8.49	571.99
1229	10/21/92	TOW	8.36	571.80	1230	01/24/90	TPC	8.49	572.26
1229	11/17/92	TPC	8.15	572.70	1230	02/17/90	TPC	7.57	573.18
1229	12/14/92	TPC	9.12	571.73	1230	04/19/90	TPC	8.97	571.78
1229	01/21/93	TPC	8.85	572.00	1230	05/23/90	TPC	8.60	572.15
1229	02/23/93	TPC	7.10	573.75	1230	06/27/90	TPC	8.83	571.92
1229	03/12/93	TPC	6.96	573.89	1230	07/26/90	TPC	9.92	570.83
1229	03/22/93	TPC	8.34	572.51	1230	08/13/90	TPC	9.26	571.49
1229	04/09/93	TPC	8.91	571.94	1230	09/20/90	TPC	8.51	572.24
1229	04/20/93	TPC	7.42	573.43	1230	10/31/90	TPC	8.98	571.77
1229	05/07/93	TPC	8.78	572.07	1230	11/19/90	TPC	9.05	571.70
1229	06/02/93	TPC	9.36	571.49	1230	12/19/90	TPC	7.90	572.85
1229	07/07/93	TPC	9.20	571.65	1230	01/21/91	TPC	9.95	570.80
1229	07/19/93	TPC	9.56	571.29	1230	02/27/91	TPC	9.17	571.58
1229	08/02/93	TPC	10.18	570.67	1230	03/25/91	TPC	8.56	572.19
1229	08/16/93	TPC	9.34	571.51	1230	06/11/91	TPC	9.35	571.40
1229	08/30/93	TPC	9.62	571.23	1230	07/29/91	TPC	9.39	571.36
1229	09/20/93	TPC	10.03	570.82	1230	08/25/91	TPC	8.98	571.77
1229	09/23/93	TPC	10.16	570.69	1230	10/17/91	TPC	9.21	571.54
1229	10/13/93	TPC	9.45	571.40	1230	11/19/91	TPC	9.47	571.28
1229	11/16/93	TPC	7.45	573.40	1230	12/11/91	TPC	9.08	571.67
1229	12/10/93	TPC	7.96	572.89	1230	01/21/92	TPC	8.95	571.80
1230	05/14/89	TPC	8.95	571.80	1230	02/18/92	TPC	8.90	571.85
1230	06/16/89	TPC	8.80	571.95	1230	03/12/92	TPC	8.93	571.82
1230	07/15/89	TPC	9.24	571.51	1230	07/20/92	TPC	8.40	572.35
1230	08/24/89	TPC	8.92	571.83	1230	10/22/92	TPC	8.99	571.76
1230	09/13/89	TOW	8.75	571.73	1230	01/21/93	TPC	7.99	572.76

READ = DEPTH TO WATER (IA = INACCESSIBLE)
REF = REFERENCE POINT (TOW = TOP OF WELL, TPC = TOP OF PROTECTIVE CASING
ELEV = GROUNDWATER ELEVATION IN FEET ABOVE MEAN SEA LEVEL

000122

5708

000123

5706

GROUNDWATER ELEVATIONS

WELL	DATE	REF	READ	ELEV	WELL	DATE	REF	READ	ELEV
1230	02/23/93	TPC	8.42	572.33	1231	11/19/91	TPC	9.48	572.67
1230	03/22/93	TOW	8.70	571.78	1231	12/12/91	TPC	9.57	572.58
1230	04/19/93	TOW	8.46	572.02	1231	01/21/92	TPC	9.27	572.88
1230	05/17/93	TPC	8.42	572.33	1231	02/20/92	TPC	9.55	572.60
1230	06/22/93	TOW	8.48	572.00	1231	03/19/92	TPC	9.18	572.97
1230	07/19/93	TOW	8.84	571.64	1231	04/08/92	TPC	9.40	572.75
1230	08/16/93	TOW	8.48	572.00	1231	05/04/92	TPC	9.62	572.53
1230	09/23/93	TPC	8.78	571.97	1231	05/05/92	TPC	IA	
1230	10/13/93	TOW	8.31	572.17	1231	05/06/92	TPC	9.72	572.43
1231	11/19/89	TOW	9.93	571.90	1231	05/07/92	TPC	9.73	572.42
1231	01/24/90	TPC	9.25	572.90	1231	06/01/92	TPC	IA	
1231	02/17/90	TPC	8.62	573.53	1231	07/21/92	TPC	9.06	573.09
1231	04/18/90	TPC	6.59	575.56	1231	08/18/92	TPC	9.44	572.71
1231	05/20/90	TPC	8.66	573.49	1231	09/22/92	TPC	9.31	572.84
1231	06/26/90	TPC	9.31	572.84	1231	10/22/92	TPC	9.68	572.47
1231	07/26/90	TPC	9.52	572.63	1231	11/19/92	TPC	9.45	572.70
1231	08/14/90	TPC	9.93	572.22	1231	12/14/92	TPC	9.50	572.65
1231	09/21/90	TPC	9.24	572.91	1231	01/21/93	TPC	9.23	572.92
1231	10/31/90	TPC	9.51	572.64	1231	02/23/93	TPC	9.02	573.13
1231	11/19/90	TPC	9.47	572.68	1231	03/23/93	TOW	8.94	572.89
1231	12/19/90	TPC	8.51	573.64	1231	04/19/93	TOW	8.88	572.95
1231	01/21/91	TPC	9.40	572.75	1231	07/19/93	TPC	9.70	572.45
1231	02/28/91	TPC	9.31	572.84	1231	08/17/93	TPC	9.53	572.62
1231	03/25/91	TPC	9.31	572.84	1231	09/28/93	TPC	9.59	572.56
1231	06/11/91	TPC	7.98	574.17	1231	10/13/93	TOW	9.24	572.59
1231	07/29/91	TPC	10.06	572.09	1232	11/19/89	TOW	8.93	572.67
1231	08/25/91	TPC	9.65	572.50	1232	01/24/90	TPC	8.57	573.29
1231	09/12/91	TPC	9.72	572.43	1232	02/17/90	TPC	8.32	573.54
1231	10/21/91	TPC	10.00	572.15	1232	04/18/90	TPC	9.93	571.93

READ = DEPTH TO WATER (IA = INACCESSIBLE)
REF = REFERENCE POINT (TOW = TOP OF WELL, TPC = TOP OF PROTECTIVE CASING
ELEV = GROUNDWATER ELEVATION IN FEET ABOVE MEAN SEA LEVEL

GROUNDWATER ELEVATIONS

WELL	DATE	REF	READ	ELEV
1232	05/21/90	TOW	IA	
1232	07/26/90	TPC	8.91	572.95
1232	08/14/90	TPC	IA	
1232	09/21/90	TPC	IA	
1232	10/31/90	TPC	8.94	572.92
1232	11/19/90	TPC	8.75	573.11
1232	12/19/90	TPC	8.15	573.71
1232	01/21/91	TPC	8.80	573.06
1232	02/28/91	TPC	8.55	573.31
1232	03/25/91	TPC	8.39	573.47
1232	06/11/91	TPC	8.25	573.61
1232	07/29/91	TPC	9.26	572.60
1232	08/25/91	TPC	9.06	572.80
1232	09/12/91	TPC	9.12	572.74
1232	10/21/91	TPC	9.31	572.55
1232	11/19/91	TPC	9.06	572.80
1232	12/12/91	TPC	8.99	572.87
1232	01/21/92	TPC	8.66	573.20
1232	02/20/92	TPC	8.92	572.94
1232	03/19/92	TPC	8.61	573.25
1232	04/08/92	TPC	8.76	573.10
1232	05/04/92	TPC	8.92	572.94
1232	05/05/92	TPC	IA	
1232	05/06/92	TPC	9.04	572.82
1232	05/07/92	TPC	9.06	572.80
1232	06/01/92	TPC	IA	
1232	07/21/92	TPC	8.57	573.29
1232	08/18/92	TPC	8.91	572.95
1232	09/22/92	TPC	8.77	573.09
1232	10/22/92	TPC	9.06	572.80
1232	11/19/92	TOW	8.90	572.70
1232	12/14/92	TPC	8.84	573.02
1232	01/21/93	TPC	8.85	573.01
1232	02/23/93	TPC	8.54	573.32
1232	03/23/93	TOW	8.46	573.14
1232	04/19/93	TOW	8.48	573.12
1232	05/17/93	TPC	8.69	573.17
1232	06/22/93	TOW	8.36	573.24
1232	07/19/93	TPC	9.14	572.72
1232	08/17/93	TPC	9.05	572.81
1232	09/28/93	TPC	9.10	572.76
1232	10/13/93	TPC	9.05	572.81
1233	06/16/89	TPC	IA	
1233	07/15/89	TPC	7.40	572.45
1233	08/24/89	TOW	IA	
1233	08/25/89	TOW	6.78	572.71
1233	09/13/89	TOW	IA	
1233	09/23/89	TOW	IA	
1233	10/11/89	TOW	7.68	571.81
1233	11/18/89	TOW	7.15	572.34
1233	01/24/90	TPC	6.95	572.90
1233	02/19/90	TPC	6.62	573.23
1233	04/18/90	TPC	7.14	572.71
1233	05/20/90	TOW	5.93	573.56
1233	06/28/90	TOW	6.70	572.79
1233	07/26/90	TOW	7.10	572.39
1233	08/14/90	TOW	7.01	572.48
1233	09/21/90	TOW	6.51	572.98

READ = DEPTH TO WATER (IA = INACCESSIBLE)
REF = REFERENCE POINT (TOW = TOP OF WELL, TPC = TOP OF PROTECTIVE CASING
ELEV = GROUNDWATER ELEVATION IN FEET ABOVE MEAN SEA LEVEL

000124

5709

000125

5208

GROUNDWATER ELEVATIONS

WELL	DATE	REF	READ	ELEV	WELL	DATE	REF	READ	ELEV
1233	10/31/90	TOW	7.05	572.44	1233	02/23/93	TOW	6.36	573.13
1233	11/19/90	TOW	6.62	572.87	1233	03/23/93	TPC	6.88	572.97
1233	12/19/90	TOW	5.91	573.58	1233	04/19/93	TPC	6.90	572.95
1233	01/21/91	TOW	6.56	572.93	1234	08/24/89	TPC	9.96	572.43
1233	02/28/91	TOW	6.58	572.91	1234	09/13/89	TOW	9.72	572.48
1233	03/25/91	TOW	6.15	573.34	1234	09/23/89	TOW	9.72	572.48
1233	06/11/91	TOW	7.02	572.47	1234	10/10/89	TPC	10.90	571.49
1233	07/29/91	TOW	7.19	572.30	1234	11/19/89	TOW	9.54	572.66
1233	08/25/91	TOW	IA		1234	01/24/90	TPC	9.30	573.09
1233	09/12/91	TOW	6.96	572.53	1234	02/17/90	TPC	8.65	573.74
1233	10/21/91	TOW	7.10	572.39	1234	04/18/90	TPC	9.80	572.59
1233	11/19/91	TOW	6.77	572.72	1234	05/20/90	TPC	8.78	573.61
1233	12/12/91	TOW	6.75	572.74	1234	06/26/90	TPC	9.59	572.80
1233	01/21/92	TOW	6.39	573.10	1234	07/26/90	TPC	9.74	572.65
1233	02/20/92	TOW	6.73	572.76	1234	08/14/90	TPC	10.20	572.19
1233	03/19/92	TOW	IA		1234	09/21/90	TPC	9.51	572.88
1233	04/08/92	TOW	6.54	572.95	1234	10/31/90	TPC	9.69	572.70
1233	05/04/92	TOW	6.71	572.78	1234	11/19/90	TPC	9.77	572.62
1233	05/05/92	TOW	IA		1234	12/19/90	TPC	8.22	574.17
1233	05/06/92	TOW	6.80	572.69	1234	01/21/91	TPC	IA	
1233	05/07/92	TOW	6.92	572.57	1234	02/28/91	TPC	9.69	572.70
1233	06/01/92	TOW	IA		1234	03/25/91	TPC	9.02	573.37
1233	07/21/92	TOW	IA		1234	06/11/91	TPC	10.37	572.02
1233	08/18/92	TOW	IA		1234	07/29/91	TPC	10.42	571.97
1233	09/22/92	TOW	4.69	574.80	1234	08/25/91	TPC	9.99	572.40
1233	10/22/92	TOW	6.88	572.61	1234	09/12/91	TPC	10.10	572.29
1233	11/19/92	TOW	IA		1234	10/21/91	TPC	10.40	571.99
1233	12/15/92	TOW	6.56	572.93	1234	11/19/91	TPC	8.19	574.20
1233	01/21/93	TOW	6.63	572.86	1234	12/12/91	TPC	9.59	572.80

READ = DEPTH TO WATER (IA = INACCESSIBLE)
REF = REFERENCE POINT (TOW = TOP OF WELL, TPC = TOP OF PROTECTIVE CASING
ELEV = GROUNDWATER ELEVATION IN FEET ABOVE MEAN SEA LEVEL

GROUNDWATER ELEVATIONS

WELL	DATE	REF	READ	ELEV	WELL	DATE	REF	READ	ELEV
1234	01/21/92	TPC	9.46	572.93	1236	05/23/90	TPC	8.71	573.24
1234	02/20/92	TPC	9.47	572.92	1236	06/26/90	TPC	12.26	569.69
1234	03/12/92	TPC	9.39	573.00	1236	07/26/90	TPC	7.11	574.84
1234	04/08/92	TPC	9.38	573.01	1236	08/14/90	TPC	5.95	576.00
1234	05/04/92	TPC	9.73	572.66	1236	09/21/90	TPC	6.43	575.52
1234	05/05/92	TPC	9.74	572.65	1236	10/31/90	TPC	7.12	574.83
1234	05/06/92	TPC	9.80	572.59	1236	12/19/90	TPC	4.74	577.21
1234	05/07/92	TPC	9.92	572.47	1236	01/21/91	TPC	6.47	575.48
1234	06/01/92	TPC	IA		1236	02/28/91	TPC	6.80	575.15
1234	07/21/92	TPC	DRY		1236	03/25/91	TPC	6.38	575.57
1234	08/18/92	TPC	9.85	572.54	1236	06/11/91	TPC	7.52	574.43
1234	09/22/92	TPC	9.42	572.97	1236	07/29/91	TPC	7.38	574.57
1234	10/22/92	TPC	IA		1236	08/25/91	TPC	7.28	574.67
1234	11/19/92	TPC	9.49	572.90	1236	09/12/91	TPC	7.34	574.61
1234	12/14/92	TPC	9.54	572.85	1236	10/21/91	TPC	7.09	574.86
1234	01/21/93	TPC	8.47	573.92	1236	11/19/91	TPC	7.24	574.71
1234	02/23/93	TPC	8.90	573.49	1236	12/17/91	TPC	7.00	574.95
1234	03/23/93	TPC	9.06	573.33	1236	01/21/92	TPC	7.10	574.85
1234	04/19/93	TPC	8.96	573.43	1236	02/20/92	TPC	6.76	575.19
1236	06/16/89	TPC	5.56	576.39	1236	03/19/92	TPC	IA	
1236	07/15/89	TPC	6.98	574.97	1236	07/20/92	TPC	7.23	574.72
1236	08/24/89	TPC	3.70	578.25	1236	10/22/92	TPC	7.38	574.57
1236	09/13/89	TOW	6.62	575.20	1236	01/21/93	TPC	3.38	578.57
1236	09/23/89	TOW	6.68	575.14	1236	02/23/93	TPC	5.79	576.16
1236	10/11/89	TPC	5.85	576.10	1236	03/23/93	TPC	5.10	576.85
1236	11/18/89	TOW	6.14	575.68	1236	04/20/93	TOW	7.19	574.63
1236	01/24/90	TPC	6.21	575.74	1236	05/17/93	TPC	7.22	574.73
1236	02/17/90	TPC	5.82	576.13	1236	06/22/93	TPC	10.24	571.71
1236	04/18/90	TPC	7.02	574.93	1236	07/19/93	TPC	7.06	574.89

READ = DEPTH TO WATER (IA = INACCESSIBLE)
REF = REFERENCE POINT (TOW = TOP OF WELL, TPC = TOP OF PROTECTIVE CASING
ELEV = GROUNDWATER ELEVATION IN FEET ABOVE MEAN SEA LEVEL

000126

5708

000127

5706

GROUNDWATER ELEVATIONS

WELL	DATE	REF	READ	ELEV	WELL	DATE	REF	READ	ELEV
1236	08/16/93	TPC	7.28	574.67	1237	10/17/91	TPC	15.19	565.56
1236	09/23/93	TPC	7.38	574.57	1237	11/12/91	TPC	15.16	565.59
1236	10/13/93	TPC	7.30	574.65	1237	12/17/91	TPC	15.07	565.68
1237	05/14/89	TPC	15.12	565.63	1237	01/23/92	TPC	15.04	565.71
1237	06/16/89	TPC	14.99	565.76	1237	02/18/92	TPC	15.09	565.66
1237	07/15/89	TPC	15.17	565.58	1237	03/09/92	TPC	15.08	565.67
1237	08/24/89	TPC	14.59	566.16	1237	07/20/92	TPC	14.72	566.03
1237	09/13/89	TOW	14.73	565.93	1237	10/20/92	TPC	IA	
1237	09/23/89	TOW	IA		1237	01/21/93	TPC	14.77	565.98
1237	10/11/89	TPC	15.12	565.63	1237	02/23/93	TPC	14.93	565.82
1237	11/18/89	TOW	15.16	565.50	1237	04/20/93	TPC	14.98	565.77
1237	01/23/90	TPC	DRY		1239	05/14/89	TPC	10.47	570.76
1237	02/18/90	TPC	14.82	565.93	1239	06/16/89	TPC	10.55	570.68
1237	04/19/90	TPC	15.00	565.75	1239	07/15/89	TPC	11.36	569.87
1237	05/21/90	TPC	14.88	565.87	1239	08/24/89	TPC	10.94	570.29
1237	06/26/90	TPC	14.97	565.78	1239	09/13/89	TPC	11.08	570.15
1237	07/25/90	TPC	15.12	565.63	1239	09/23/89	TPC	11.14	570.09
1237	08/11/90	TPC	15.13	565.62	1239	10/11/89	TPC	11.51	569.72
1237	09/23/90	TPC	14.97	565.78	1239	11/19/89	TOW	IA	
1237	10/31/90	TPC	IA		1239	01/24/90	TPC	7.45	573.78
1237	11/20/90	TPC	15.10	565.65	1239	02/18/90	TPC	9.47	571.76
1237	12/19/90	TPC	14.86	565.89	1239	04/18/90	TPC	10.88	570.35
1237	01/21/91	TPC	15.00	565.75	1239	05/21/90	TPC	10.44	570.79
1237	02/28/91	TPC	15.06	565.69	1239	06/27/90	TPC	11.05	570.18
1237	03/20/91	TPC	15.00	565.75	1239	07/26/90	TPC	11.06	570.17
1237	06/06/91	TPC	15.15	565.60	1239	08/13/90	TPC	12.62	568.61
1237	07/29/91	TPC	15.19	565.56	1239	09/20/90	TPC	10.65	570.58
1237	08/25/91	TPC	15.12	565.63	1239	10/31/90	TPC	IA	
1237	09/10/91	TPC	15.08	565.67	1239	11/19/90	TPC	IA	

READ = DEPTH TO WATER (IA = INACCESSIBLE)
REF = REFERENCE POINT (TOW = TOP OF WELL, TPC = TOP OF PROTECTIVE CASING
ELEV = GROUNDWATER ELEVATION IN FEET ABOVE MEAN SEA LEVEL

GROUNDWATER ELEVATIONS

WELL	DATE	REF	READ	ELEV	WELL	DATE	REF	READ	ELEV
1239	12/19/90	TPC	IA		1240	05/21/90	TPC	10.59	570.36
1239	01/21/91	TPC	10.72	570.51	1240	06/27/90	TPC	10.99	569.96
1239	06/12/91	TPC	11.62	569.61	1240	07/26/90	TPC	11.10	569.85
1239	07/31/91	TPC	11.80	569.43	1240	08/12/90	TPC	11.36	569.59
1239	09/12/91	TPC	11.24	569.99	1240	09/23/90	TPC	10.71	570.24
1239	10/21/91	TPC	11.77	569.46	1240	10/31/90	TPC	IA	
1239	11/14/91	TPC	11.86	569.37	1240	11/19/90	TPC	11.22	569.73
1239	12/11/91	TPC	11.18	570.05	1240	12/19/90	TPC	9.83	571.12
1239	01/21/92	TPC	12.86	568.37	1240	01/20/91	TPC	IA	
1239	02/18/92	TPC	10.91	570.32	1240	03/25/91	TPC	10.29	570.66
1239	03/12/92	TPC	11.02	570.21	1240	06/13/91	TPC	11.48	569.47
1239	07/20/92	TPC	10.40	570.83	1240	08/25/91	TPC	11.12	569.83
1239	10/21/92	TOW	10.45	570.18	1240	09/12/91	TPC	11.20	569.75
1239	01/21/93	TOW	9.76	570.87	1240	10/17/91	TPC	11.23	569.72
1239	01/21/93	TPC	10.25	570.98	1240	11/19/91	TPC	11.38	569.57
1239	02/23/93	TPC	9.45	571.78	1240	12/12/91	TPC	10.75	570.20
1239	03/22/93	TPC	10.88	570.35	1240	01/21/92	TPC	11.02	569.93
1239	04/20/93	TPC	10.38	570.85	1240	02/18/92	TPC	10.94	570.01
1240	05/14/89	TPC	10.80	570.15	1240	03/09/92	TPC	10.78	570.17
1240	06/16/89	TPC	10.75	570.20	1240	07/20/92	TPC	10.38	570.57
1240	07/15/89	TPC	11.17	569.78	1240	10/22/92	TPC	10.98	569.97
1240	08/24/89	TPC	10.58	570.37	1240	01/21/93	TPC	10.82	570.13
1240	09/13/89	TOW	10.76	569.85	1240	02/23/93	TPC	10.28	570.67
1240	09/23/89	TOW	10.88	569.73	1240	03/22/93	TOW	10.44	570.17
1240	10/11/89	TPC	11.06	569.89	1240	04/20/93	TPC	10.75	570.20
1240	11/18/89	TOW	10.92	569.69	1240	05/17/93	TPC	10.64	570.31
1240	01/24/90	TPC	10.83	570.12	1240	06/22/93	TOW	10.42	570.19
1240	02/18/90	TPC	10.03	570.92	1240	07/19/93	TOW	10.80	569.81
1240	04/19/90	TPC	11.17	569.78	1240	08/16/93	TOW	10.80	569.81

READ = DEPTH TO WATER (IA = INACCESSIBLE)
REF = REFERENCE POINT (TOW = TOP OF WELL, TPC = TOP OF PROTECTIVE CASING
ELEV = GROUNDWATER ELEVATION IN FEET ABOVE MEAN SEA LEVEL

000128

5206

5706

000129

GROUNDWATER ELEVATIONS

WELL	DATE	REF	READ	ELEV	WELL	DATE	REF	READ	ELEV
1240	09/23/93	TPC	11.06	569.89	1241	03/09/92	TPC	10.77	570.15
1240	10/13/93	TPC	10.81	570.14	1241	07/20/92	TPC	10.63	570.29
1241	05/14/89	TOW	10.27	570.44	1241	10/22/92	TPC	11.22	569.70
1241	06/16/89	TPC	11.62	569.30	1241	01/21/93	TPC	10.78	570.14
1241	07/15/89	TPC	11.22	569.70	1241	02/23/93	TPC	10.60	570.32
1241	08/24/89	TPC	11.18	569.74	1241	03/23/93	TOW	10.55	570.16
1241	09/13/89	TOW	10.92	569.79	1241	04/20/93	TPC	10.76	570.16
1241	09/23/89	TOW	11.11	569.60	1242	05/14/89	TPC	8.70	572.20
1241	10/11/89	TPC	11.55	569.37	1242	06/16/89	TPC	8.42	572.48
1241	11/18/89	TOW	11.11	569.60	1242	07/15/89	TPC	9.99	570.91
1241	01/24/90	TPC	11.02	569.90	1242	08/24/89	TPC	8.97	571.93
1241	02/18/90	TPC	10.50	570.42	1242	09/13/89	TOW	9.50	571.01
1241	04/19/90	TPC	11.13	569.79	1242	09/23/89	TOW	10.02	570.49
1241	05/21/90	TPC	10.53	570.39	1242	10/11/89	TPC	10.90	570.00
1241	06/28/90	TPC	10.86	570.06	1242	11/18/89	TOW	9.33	571.18
1241	08/12/90	TPC	11.26	569.66	1242	01/24/90	TPC	9.07	571.83
1241	09/23/90	TPC	10.45	570.47	1242	02/18/90	TPC	8.19	572.71
1241	10/31/90	TPC	IA		1242	04/19/90	TPC	9.62	571.28
1241	11/20/90	TPC	11.01	569.91	1242	05/21/90	TPC	8.44	572.46
1241	12/19/90	TPC	9.92	571.00	1242	06/28/90	TPC	9.29	571.61
1241	01/21/91	TPC	10.49	570.43	1242	07/25/90	TPC	9.19	571.71
1241	06/13/91	TPC	11.30	569.62	1242	08/12/90	TPC	10.27	570.63
1241	08/25/91	TPC	11.19	569.73	1242	09/23/90	TPC	8.74	572.16
1241	09/12/91	TPC	11.26	569.66	1242	10/31/90	TPC	IA	
1241	10/17/91	TPC	11.38	569.54	1242	11/20/90	TPC	10.08	570.82
1241	11/19/91	TPC	11.19	569.73	1242	12/19/90	TPC	7.82	573.08
1241	12/12/91	TPC	10.90	570.02	1242	01/21/91	TPC	8.96	571.94
1241	01/23/92	TPC	10.00	570.92	1242	06/13/91	TPC	10.32	570.58
1241	02/18/92	TPC	10.53	570.39	1242	08/25/91	TPC	9.88	571.02

READ = DEPTH TO WATER (IA = INACCESSIBLE)
REF = REFERENCE POINT (TOW = TOP OF WELL, TPC = TOP OF PROTECTIVE CASING
ELEV = GROUNDWATER ELEVATION IN FEET ABOVE MEAN SEA LEVEL

GROUNDWATER ELEVATIONS

WELL	DATE	REF	READ	ELEV	WELL	DATE	REF	READ	ELEV
1242	09/12/91	TPC	9.97	570.93	1243	10/31/90	TPC	IA	
1242	10/17/91	TPC	10.16	570.74	1243	11/20/90	TPC	10.54	569.69
1242	11/19/91	TPC	10.75	570.15	1243	12/19/90	TPC	9.39	570.84
1242	12/12/91	TPC	9.88	571.02	1243	01/21/91	TPC	9.68	570.55
1242	01/23/92	TPC	9.35	571.55	1243	06/13/91	TPC	10.52	569.71
1242	02/18/92	TPC	9.62	571.28	1243	08/25/91	TPC	10.33	569.90
1242	03/09/92	TPC	9.85	571.05	1243	09/12/91	TPC	10.30	569.93
1242	07/20/92	TPC	8.37	572.53	1243	10/17/91	TPC	11.02	569.21
1242	10/22/92	TPC	10.21	570.69	1243	11/19/91	TPC	11.37	568.86
1242	01/21/93	TPC	10.02	570.88	1243	12/12/91	TPC	10.52	569.71
1242	02/23/93	TPC	8.70	572.20	1243	01/23/92	TPC	9.99	570.24
1242	03/23/93	TOW	8.64	571.87	1243	02/18/92	TPC	10.35	569.88
1242	04/20/93	TPC	8.92	571.98	1243	03/09/92	TPC	10.57	569.66
1243	05/14/89	TPC	9.75	570.48	1243	07/20/92	TPC	9.80	570.43
1243	06/16/89	TPC	9.51	570.72	1243	10/22/92	TPC	10.74	569.49
1243	07/15/89	TPC	10.30	569.93	1243	01/21/93	TPC	10.44	569.79
1243	08/24/89	TPC	10.01	570.22	1243	02/23/93	TPC	9.58	570.65
1243	09/13/89	TOW	10.25	569.85	1243	03/23/93	TOW	9.72	570.38
1243	09/23/89	TOW	10.58	569.52	1243	04/20/93	TPC	9.52	570.71
1243	10/11/89	TPC	11.15	569.08	1244	05/14/89	TPC	11.57	570.32
1243	11/18/89	TOW	10.22	569.88	1244	06/16/89	TPC	11.60	570.29
1243	01/24/90	TPC	9.91	570.32	1244	07/15/89	TPC	12.04	569.85
1243	02/18/90	TPC	8.76	571.47	1244	08/24/89	TPC	12.01	569.88
1243	04/19/90	TPC	9.95	570.28	1244	09/13/89	TOW	11.83	569.97
1243	05/21/90	TPC	9.19	571.04	1244	09/23/89	TOW	11.91	569.89
1243	06/27/90	TPC	9.85	570.38	1244	10/11/89	TPC	12.48	569.41
1243	07/25/90	TPC	9.74	570.49	1244	11/18/89	TOW	11.98	569.82
1243	08/12/90	TPC	10.45	569.78	1244	01/24/90	TPC	11.56	570.33
1243	09/23/90	TPC	9.73	570.50	1244	02/18/90	TPC	9.17	572.72

READ = DEPTH TO WATER (IA = INACCESSIBLE)
REF = REFERENCE POINT (TOW = TOP OF WELL, TPC = TOP OF PROTECTIVE CASING
ELEV = GROUNDWATER ELEVATION IN FEET ABOVE MEAN SEA LEVEL

000130

5706

000131

5206

GROUNDWATER ELEVATIONS

WELL	DATE	REF	READ	ELEV	WELL	DATE	REF	READ	ELEV
1244	04/19/90	TPC	10.21	571.68	1245	05/22/90	TPC	10.92	569.98
1244	05/21/90	TPC	10.53	571.36	1245	06/27/90	TPC	10.86	570.04
1244	06/27/90	TPC	11.02	570.87	1245	08/13/90	TPC	11.89	569.01
1244	07/25/90	TPC	10.80	571.09	1245	09/23/90	TPC	10.97	569.93
1244	08/12/90	TPC	11.49	570.40	1245	10/31/90	TPC	10.32	570.58
1244	09/23/90	TPC	10.94	570.95	1245	11/19/90	TPC	11.29	569.61
1244	10/31/90	TPC	10.80	571.09	1245	12/19/90	TPC	10.62	570.28
1244	11/20/90	TPC	12.62	569.27	1245	01/20/91	TPC	11.14	569.76
1244	12/19/90	TPC	9.60	572.29	1245	02/27/91	TPC	11.27	569.63
1244	01/21/91	TPC	10.72	571.17	1245	06/12/91	TPC	11.82	569.08
1244	06/13/91	TPC	11.37	570.52	1245	09/12/91	TPC	11.11	569.79
1244	07/29/91	TPC	IA		1245	10/21/91	TPC	11.83	569.07
1244	08/25/91	TPC	11.16	570.73	1245	11/14/91	TPC	11.91	568.99
1244	09/12/91	TPC	11.04	570.85	1245	12/11/91	TPC	11.50	569.40
1244	10/17/91	TPC	12.49	569.40	1245	01/21/92	TPC	11.27	569.63
1244	11/12/91	TPC	12.74	569.15	1245	02/20/92	TPC	11.71	569.19
1244	12/12/91	TPC	11.50	570.39	1245	03/19/92	TPC	11.32	569.58
1244	01/23/92	TPC	10.69	571.20	1245	07/21/92	TPC	10.68	570.22
1244	02/18/92	TPC	11.61	570.28	1245	10/21/92	TOW	10.91	569.75
1244	03/09/92	TPC	11.53	570.36	1245	01/21/93	TOW	10.06	570.60
1244	07/20/92	TPC	9.98	571.91	1245	02/22/93	TPC	10.88	570.02
1244	10/22/92	TPC	11.56	570.33	1245	03/22/93	TPC	11.32	569.58
1244	01/21/93	TPC	11.43	570.46	1245	04/19/93	TPC	10.90	570.00
1244	02/23/93	TPC	10.29	571.60	1246	06/16/89	TPC	11.09	569.71
1244	03/23/93	TPC	10.92	570.97	1246	07/15/89	TPC	12.11	568.69
1244	04/20/93	TPC	10.56	571.33	1246	08/24/89	TPC	12.45	568.35
1245	11/19/89	TOW	11.14	569.52	1246	09/24/89	TPC	11.95	568.85
1245	01/24/90	TPC	10.41	570.49	1246	10/12/89	TPC	12.45	568.35
1245	02/18/90	TPC	10.57	570.33	1246	11/19/89	TOW	11.21	569.24

READ = DEPTH TO WATER (IA = INACCESSIBLE)
REF = REFERENCE POINT (TOW = TOP OF WELL, TPC = TOP OF PROTECTIVE CASING
ELEV = GROUNDWATER ELEVATION IN FEET ABOVE MEAN SEA LEVEL

GROUNDWATER ELEVATIONS

WELL	DATE	REF	READ	ELEV
1246	01/24/90	TPC	10.86	569.94
1246	02/18/90	TPC	9.57	571.23
1246	04/20/90	TPC	11.39	569.41
1246	05/22/90	TPC	10.45	570.35
1246	06/27/90	TPC	11.52	569.28
1246	07/26/90	TPC	11.54	569.26
1246	08/13/90	TPC	12.19	568.61
1246	09/20/90	TPC	11.90	568.90
1246	10/31/90	TPC	11.34	569.46
1246	11/20/90	TPC	11.95	568.85
1246	12/19/90	TPC	9.70	571.10
1246	01/21/91	TPC	11.00	569.80
1246	02/27/91	TPC	11.06	569.74
1246	06/12/91	TPC	12.24	568.56
1246	07/31/91	TPC	12.51	568.29
1246	08/26/91	TPC	12.02	568.78
1246	09/18/91	TPC	12.26	568.54
1246	10/17/91	TPC	12.58	568.22
1246	11/14/91	TPC	12.75	568.05
1246	12/11/91	TPC	12.07	568.73
1246	01/21/92	TPC	11.10	569.70
1246	02/20/92	TPC	11.45	569.35
1246	03/19/92	TPC	11.58	569.22
1246	07/21/92	TPC	10.58	570.22
1246	10/21/92	TOW	11.52	568.93
1246	01/21/93	TOW	11.01	569.44
1246	02/22/93	TPC	10.12	570.68
1246	03/24/93	TOW	10.46	569.99
1246	04/19/93	TPC	10.44	570.36

WELL	DATE	REF	READ	ELEV
1249	06/16/89	TPC	6.92	573.66
1249	07/15/89	TPC	7.23	573.35
1249	08/24/89	TPC	7.75	572.83
1249	09/24/89	TPC	7.66	572.92
1249	10/12/89	TPC	DRY	
1249	11/19/89	TOW	9.09	571.07
1249	01/24/90	TPC	9.27	571.31
1249	02/18/90	TPC	8.84	571.74
1249	04/20/90	TPC	7.41	573.17
1249	05/22/90	TPC	7.22	573.36
1249	06/27/90	TPC	7.23	573.35
1249	07/26/90	TPC	7.30	573.28
1249	08/13/90	TPC	7.43	573.15
1249	09/20/90	TPC	7.28	573.30
1249	10/31/90	TPC	8.37	572.21
1249	11/20/90	TPC	7.35	573.23
1249	12/19/90	TPC	7.13	573.45
1249	01/21/91	TPC	6.90	573.68
1249	02/27/91	TPC	8.14	572.44
1249	06/12/91	TPC	7.21	573.37
1249	07/31/91	TPC	7.54	573.04
1249	08/26/91	TPC	7.74	572.84
1249	09/18/91	TPC	7.63	572.95
1249	10/17/91	TPC	8.53	572.05
1249	11/14/91	TPC	8.60	571.98
1249	12/11/91	TPC	7.45	573.13
1249	01/21/92	TPC	7.45	573.13
1249	02/20/92	TPC	7.30	573.28
1249	03/19/92	TPC	7.24	573.34

READ = DEPTH TO WATER (IA = INACCESSIBLE)
REF = REFERENCE POINT (TOW = TOP OF WELL, TPC = TOP OF PROTECTIVE CASING
ELEV = GROUNDWATER ELEVATION IN FEET ABOVE MEAN SEA LEVEL

000132

5206

0001133

GROUNDWATER ELEVATIONS

WELL	DATE	REF	READ	ELEV
1249	07/21/92	TPC	7.28	573.30
1249	10/21/92	TOW	7.30	572.86
1249	01/21/93	TOW	6.06	574.10
1249	02/22/93	TPC	7.17	573.41
1249	03/24/93	TOW	6.76	573.40
1249	04/19/93	TPC	7.05	573.53
1250	01/22/90	TPC	8.94	569.52
1250	04/20/90	TPC	9.20	569.26
1250	05/22/90	TOW	7.97	569.97
1250	06/27/90	TOW	9.01	568.93
1250	07/26/90	TOW	9.41	568.53
1250	08/13/90	TOW	9.49	568.45
1250	09/20/90	TOW	9.58	568.36
1250	10/31/90	TOW	9.32	568.62
1250	11/20/90	TOW	IA	
1250	12/19/90	TPC	IA	
1250	01/21/91	TOW	IA	
1250	10/17/91	TOW	IA	
1253	11/19/89	TOW	10.78	567.65
1253	01/24/90	TPC	9.95	568.79
1253	02/18/90	TPC	IA	
1253	04/20/90	TPC	10.06	568.68
1253	05/22/90	TOW	8.75	569.68
1253	06/27/90	TOW	9.96	568.47
1253	07/26/90	TOW	10.18	568.25
1253	07/27/90	TOW	7.21	571.22
1253	08/13/90	TOW	10.34	568.09
1253	09/20/90	TOW	10.29	568.14
1253	10/31/90	TOW	9.62	568.81
1253	11/20/90	TOW	10.53	567.90
1253	12/19/90	TOW	9.63	568.80
1253	01/21/91	TOW	9.23	569.20
1253	02/27/91	TOW	9.32	569.11
1253	06/12/91	TOW	10.39	568.04
1253	07/30/91	TOW	10.64	567.79
1253	08/26/91	TOW	10.32	568.11
1253	09/18/91	TOW	10.44	567.99
1253	10/17/91	TOW	10.47	567.96
1253	11/14/91	TOW	10.72	567.71
1253	12/11/91	TOW	10.26	568.17
1253	01/21/92	TOW	9.39	569.04
1253	02/20/92	TOW	9.85	568.58
1253	03/19/92	TOW	IA	
1253	07/21/92	TOW	IA	
1253	10/21/92	TOW	IA	
1253	02/22/93	TOW	9.50	568.93
1253	03/24/93	TPC	IA	
1253	04/19/93	TOW	8.98	569.45
1255	11/19/89	TOW	9.82	566.84
1255	01/24/90	TPC	9.62	567.24
1255	02/18/90	TPC	9.50	567.36
1255	04/19/90	TPC	9.84	567.02
1255	05/22/90	TPC	9.63	567.23
1255	06/28/90	TPC	IA	
1255	07/26/90	TOW	IA	
1255	08/12/90	TOW	IA	
1255	09/23/90	TOW	10.70	565.96
1255	10/31/90	TOW	10.86	565.80

READ = DEPTH TO WATER (IA = INACCESSIBLE)
REF = REFERENCE POINT (TOW = TOP OF WELL, TPC = TOP OF PROTECTIVE CASING
ELEV = GROUNDWATER ELEVATION IN FEET ABOVE MEAN SEA LEVEL

GROUNDWATER ELEVATIONS

WELL	DATE	REF	READ	ELEV
1255	11/20/90	TOW	IA	
1255	12/14/90	TOW	IA	
1255	01/21/91	TOW	IA	
1255	10/21/91	TOW	11.04	565.62
1255	11/14/91	TOW	IA	
1255	12/11/91	TOW	IA	
1255	01/21/92	TOW	11.32	565.34
1255	02/18/92	TOW	IA	
1255	03/12/92	TOW	IA	
1255	07/21/92	TOW	IA	
1255	10/22/92	TOW	IA	
1255	02/22/93	TPC	IA	
1255	03/22/93	TPC	11.30	565.56
1255	04/20/93	TPC	11.20	565.66
1258	07/29/90	TOW	IA	
1258	09/20/90	TOW	9.95	568.27
1258	11/20/90	TOW	IA	
1258	12/19/90	TOW	9.67	568.55
1258	01/21/91	TOW	9.08	569.14
1258	02/27/91	TOW	9.36	568.86
1258	06/12/91	TOW	9.98	568.24
1258	07/30/91	TOW	9.79	568.43
1258	08/26/91	TOW	9.78	568.44
1258	09/18/91	TOW	9.56	568.66
1258	10/21/91	TOW	10.22	568.00
1258	11/14/91	TOW	10.83	567.39
1258	12/11/91	TOW	9.93	568.29
1258	01/21/92	TOW	9.54	568.68
1258	02/20/92	TOW	9.80	568.42
1258	03/19/92	TOW	9.96	568.26
1258	07/21/92	TOW	IA	
1258	10/21/92	TOW	11.14	567.08
1258	01/21/93	TOW	11.17	567.05
1258	02/22/93	TOW	9.15	569.07
1258	03/22/93	TPC	9.50	568.93
1258	04/19/93	TOW	8.70	569.52
1259	09/20/90	TPC	11.48	568.82
1259	10/31/90	TOW	11.42	568.76
1259	11/20/90	TPC	11.70	568.60
1259	12/19/90	TPC	10.79	569.51
1259	01/21/91	TPC	11.26	569.04
1259	02/27/91	TPC	11.36	568.94
1259	06/12/91	TPC	11.58	568.72
1259	07/30/91	TPC	12.01	568.29
1259	08/26/91	TPC	11.61	568.69
1259	09/18/91	TPC	11.92	568.38
1259	10/21/91	TPC	12.09	568.21
1259	11/14/91	TPC	12.22	568.08
1259	12/11/91	TPC	11.76	568.54
1259	01/21/92	TPC	10.87	569.43
1259	02/20/92	TPC	11.50	568.80
1259	03/19/92	TPC	11.74	568.56
1259	07/21/92	TPC	10.82	569.48
1259	10/21/92	TOW	11.54	568.64
1259	02/22/93	TPC	11.27	569.03
1259	03/22/93	TPC	11.48	568.82
1259	04/19/93	TPC	10.96	569.34
1259	05/17/93	TPC	11.19	569.11

READ = DEPTH TO WATER (IA = INACCESSIBLE)
REF = REFERENCE POINT (TOW = TOP OF WELL, TPC = TOP OF PROTECTIVE CASING
ELEV = GROUNDWATER ELEVATION IN FEET ABOVE MEAN SEA LEVEL

000134

9029

GROUNDWATER ELEVATIONS

WELL	DATE	REF	READ	ELEV	WELL	DATE	REF	READ	ELEV
1259	06/21/93	TPC	11.58	568.72	1260	11/14/91	TPC	DRY	
1259	07/19/93	TPC	11.92	568.38	1260	12/11/91	TPC	DRY	
1259	08/16/93	TPC	11.80	568.50	1260	01/21/92	TPC	DRY	
1259	09/23/93	TPC	12.04	568.26	1260	02/20/92	TPC	DRY	
1259	10/13/93	TPC	11.92	568.38	1260	03/19/92	TPC	DRY	
1260	06/16/89	TPC	DRY		1260	04/08/92	TPC	DRY	
1260	07/15/89	TPC	DRY		1260	05/06/92	TPC	DRY	
1260	08/24/89	TPC	DRY		1260	06/01/92	TPC	IA	
1260	09/24/89	TOW	DRY		1260	06/02/92	TPC	DRY	
1260	10/12/89	TPC	DRY		1260	07/21/92	TPC	DRY	
1260	11/19/89	TOW	DRY		1260	08/17/92	TPC	DRY	
1260	01/24/90	TPC	DRY		1260	09/23/92	TPC	DRY	
1260	02/18/90	TPC	DRY		1260	10/21/92	TOW	DRY	
1260	04/20/90	TPC	DRY		1260	11/19/92	TPC	DRY	
1260	05/22/90	TPC	DRY		1260	12/14/92	TPC	DRY	
1260	06/27/90	TPC	DRY		1260	01/21/93	TOW	DRY	
1260	07/26/90	TPC	DRY		1260	02/22/93	TPC	DRY	
1260	08/12/90	TPC	DRY		1260	03/22/93	TPC	10.98	569.72
1260	09/20/90	TPC	DRY		1260	04/19/93	TPC	10.96	569.74
1260	10/31/90	TOW	DRY		1260	05/17/93	TPC	DRY	
1260	11/20/90	TPC	DRY		1260	06/21/93	TPC	DRY	
1260	12/19/90	TPC	DRY		1260	07/19/93	TPC	DRY	
1260	01/21/91	TPC	DRY		1260	08/16/93	TPC	DRY	
1260	02/27/91	TPC	10.99	569.71	1260	09/23/93	TPC	DRY	
1260	06/12/91	TPC	DRY		1260	10/13/93	TPC	DRY	
1260	07/30/91	TPC	DRY		1262	06/16/89	TPC	7.91	568.92
1260	08/26/91	TPC	DRY		1262	07/15/89	TPC	6.13	570.70
1260	09/18/91	TPC	DRY		1262	08/24/89	TPC	6.32	570.51
1260	10/17/91	TPC	DRY		1262	09/24/89	TOW	6.51	569.95

READ = DEPTH TO WATER (IA = INACCESSIBLE)
REF = REFERENCE POINT (TOW = TOP OF WELL, TPC = TOP OF PROTECTIVE CASING
ELEV = GROUNDWATER ELEVATION IN FEET ABOVE MEAN SEA LEVEL

GROUNDWATER ELEVATIONS

WELL	DATE	REF	READ	ELEV
1262	10/12/89	TPC	8.02	568.81
1262	11/19/89	TOW	5.90	570.56
1262	01/24/90	TPC	7.42	569.41
1262	02/18/90	TPC	7.19	569.64
1262	04/19/90	TPC	7.48	569.35
1262	05/22/90	TPC	4.42	572.41
1262	06/28/90	TPC	IA	
1262	07/26/90	TPC	6.80	570.03
1262	08/12/90	TPC	7.13	569.70
1262	09/23/90	TPC	6.53	570.30
1262	10/31/90	TPC	IA	
1262	11/20/90	TPC	IA	
1262	12/14/90	TPC	7.25	569.58
1262	01/21/91	TPC	IA	
1262	02/27/91	TPC	7.35	569.48
1262	06/12/91	TPC	7.52	569.31
1262	07/30/91	TPC	7.61	569.22
1262	08/25/91	TPC	6.97	569.86
1262	09/18/91	TPC	7.67	569.16
1262	10/21/91	TPC	7.83	569.00
1262	11/14/91	TPC	IA	
1262	12/11/91	TPC	7.50	569.33
1262	01/21/92	TPC	7.42	569.41
1262	02/18/92	TPC	6.34	570.49
1262	03/12/92	TPC	IA	
1262	07/21/92	TPC	6.83	570.00
1262	10/21/92	TOW	6.81	569.65
1262	02/22/93	TPC	6.67	570.16
1262	03/22/93	TOW	6.80	569.66
1262	04/19/93	TPC	7.14	569.69
1263	09/24/89	TOW	9.95	568.89
1263	10/12/89	TPC	10.76	568.35
1263	11/19/89	TOW	9.37	569.47
1263	01/24/90	TPC	9.37	569.74
1263	02/18/90	TPC	8.98	570.13
1263	04/19/90	TPC	IA	
1263	05/22/90	TPC	9.47	569.64
1263	06/28/90	TPC	IA	
1263	07/26/90	TPC	10.04	569.07
1263	08/12/90	TPC	10.45	568.66
1263	09/23/90	TPC	9.68	569.43
1263	10/31/90	TPC	9.70	569.41
1263	11/20/90	TPC	IA	
1263	12/14/90	TPC	9.04	570.07
1263	01/21/91	TPC	IA	
1263	02/27/91	TPC	9.94	569.17
1263	06/12/91	TPC	10.58	568.53
1263	07/30/91	TPC	10.66	568.45
1263	08/25/91	TPC	9.58	569.53
1263	09/18/91	TPC	10.42	568.69
1263	10/21/91	TPC	10.81	568.30
1263	11/14/91	TPC	10.92	568.19
1263	12/11/91	TPC	10.46	568.65
1263	01/21/92	TPC	10.24	568.87
1263	02/18/92	TPC	9.61	569.50
1263	03/12/92	TPC	IA	
1263	07/21/92	TPC	9.01	570.10
1263	10/21/92	TOW	10.10	568.74

READ = DEPTH TO WATER (IA = INACCESSIBLE)
REF = REFERENCE POINT (TOW = TOP OF WELL, TPC = TOP OF PROTECTIVE CASING
ELEV = GROUNDWATER ELEVATION IN FEET ABOVE MEAN SEA LEVEL

600126

5706

0001327

5706

GROUNDWATER ELEVATIONS

WELL	DATE	REF	READ	ELEV
1263	01/21/93	TOW	9.10	569.74
1263	02/22/93	TPC	8.83	570.28
1263	03/22/93	TPC	9.62	569.49
1263	04/19/93	TPC	9.31	569.80
1265	06/16/89	TPC	DRY	
1265	07/15/89	TPC	DRY	
1265	08/24/89	TOW	IA	
1265	09/24/89	TOW	IA	
1265	10/12/89	TOW	DRY	
1265	11/19/89	TOW	DRY	
1265	01/24/90	TPC	DRY	
1265	02/18/90	TPC	DRY	
1265	04/20/90	TPC	DRY	
1265	05/22/90	TOW	DRY	
1265	06/27/90	TOW	DRY	
1265	07/26/90	TOW	DRY	
1265	08/12/90	TOW	DRY	
1265	10/31/90	TOW	DRY	
1265	11/20/90	TOW	DRY	
1265	12/19/90	TOW	DRY	
1265	01/21/91	TOW	DRY	
1265	02/27/91	TOW	8.10	569.38
1265	07/30/91	TOW	DRY	
1265	08/26/91	TOW	DRY	
1265	09/18/91	TOW	DRY	
1265	10/17/91	TOW	IA	
1265	11/14/91	TOW	IA	
1265	12/11/91	TOW	IA	
1265	01/21/92	TOW	IA	
1265	02/20/92	TOW	IA	
1265	03/19/92	TOW	DRY	
1265	07/21/92	TOW	IA	
1265	10/21/92	TOW	DRY	
1265	02/23/93	TOW	8.18	569.30
1265	03/22/93	TPC	DRY	
1265	04/19/93	TOW	8.02	569.46
1266	06/16/89	TPC	13.22	566.98
1266	07/15/89	TPC	13.85	566.35
1266	08/24/89	TPC	13.95	566.25
1266	09/24/89	TOW	13.54	566.37
1266	10/12/89	TPC	14.25	565.95
1266	11/19/89	TOW	13.38	566.53
1266	01/23/90	TPC	13.51	566.69
1266	02/18/90	TPC	12.67	567.53
1266	04/20/90	TPC	14.54	565.66
1266	05/22/90	TPC	13.00	567.20
1266	06/27/90	TPC	13.54	566.66
1266	07/27/90	TPC	13.11	567.09
1266	08/12/90	TPC	13.83	566.37
1266	09/20/90	TPC	12.79	567.41
1266	10/31/90	TPC	13.30	566.90
1266	11/20/90	TPC	13.70	566.50
1266	12/14/90	TPC	12.65	567.55
1266	01/21/91	TPC	13.06	567.14
1266	06/12/91	TPC	13.60	566.60
1266	08/25/91	TPC	13.48	566.72
1266	09/18/91	TPC	13.80	566.40
1266	10/21/91	TPC	14.12	566.08

READ = DEPTH TO WATER (IA = INACCESSIBLE)
REF = REFERENCE POINT (TOW = TOP OF WELL, TPC = TOP OF PROTECTIVE CASING
ELEV = GROUNDWATER ELEVATION IN FEET ABOVE MEAN SEA LEVEL

GROUNDWATER ELEVATIONS

WELL	DATE	REF	READ	ELEV
1266	11/14/91	TPC	14.23	565.97
1266	12/11/91	TPC	13.75	566.45
1266	01/21/92	TPC	13.30	566.90
1266	02/18/92	TPC	IA	
1266	03/12/92	TPC	IA	
1266	07/21/92	TPC	12.55	567.65
1266	10/21/92	TOW	13.22	566.69
1266	01/21/93	TOW	12.15	567.76
1266	02/22/93	TPC	12.33	567.87
1266	03/22/93	TOW	12.74	567.17
1266	04/19/93	TPC	12.38	567.82
1266	05/17/93	TPC	13.07	567.13
1266	06/22/93	TOW	12.92	566.99
1266	07/19/93	TPC	13.64	566.56
1266	08/16/93	TOW	13.33	566.58
1266	09/23/93	TPC	13.96	566.24
1266	10/13/93	TOW	13.44	566.47
1267	06/16/89	TPC	9.30	569.10
1267	07/15/89	TPC	10.33	568.07
1267	08/24/89	TPC	9.69	568.71
1267	09/24/89	TOW	9.74	568.35
1267	10/12/89	TPC	10.67	567.73
1267	11/19/89	TOW	9.22	568.87
1267	01/24/90	TPC	9.32	569.08
1267	02/18/90	TPC	8.85	569.55
1267	04/20/90	TPC	9.77	568.63
1267	05/22/90	TPC	9.49	568.91
1267	06/27/90	TPC	9.96	568.44
1267	07/26/90	TPC	10.03	568.37
1267	08/12/90	TPC	10.21	568.19
1267	09/20/90	TPC	9.86	568.54
1267	10/31/90	TPC	9.83	568.57
1267	11/20/90	TPC	10.01	568.39
1267	12/19/90	TPC	8.75	569.65
1267	01/21/91	TPC	9.60	568.80
1267	02/27/91	TPC	9.52	568.88
1267	06/12/91	TPC	10.44	567.96
1267	07/30/91	TPC	10.35	568.05
1267	08/25/91	TPC	10.46	567.94
1267	09/18/91	TPC	10.80	567.60
1267	10/21/91	TPC	11.22	567.18
1267	11/14/91	TPC	11.38	567.02
1267	12/11/91	TPC	9.90	568.50
1267	01/21/92	TPC	9.91	568.49
1267	02/20/92	TPC	9.95	568.45
1267	03/19/92	TPC	9.20	569.20
1267	04/08/92	TPC	10.50	567.90
1267	05/06/92	TPC	10.41	567.99
1267	06/01/92	TPC	IA	
1267	06/02/92	TPC	10.37	568.03
1267	07/21/92	TPC	9.70	568.70
1267	08/17/92	TPC	10.52	567.88
1267	09/23/92	TPC	9.99	568.41
1267	10/21/92	TOW	9.82	568.27
1267	11/19/92	TPC	9.93	568.47
1267	12/14/92	TPC	10.18	568.22
1267	01/21/93	TOW	8.83	569.26
1267	02/22/93	TPC	8.33	570.07

READ = DEPTH TO WATER (IA = INACCESSIBLE)
REF = REFERENCE POINT (TOW = TOP OF WELL, TPC = TOP OF PROTECTIVE CASING
ELEV = GROUNDWATER ELEVATION IN FEET ABOVE MEAN SEA LEVEL

600238

5708

0001.9

GROUNDWATER ELEVATIONS

WELL	DATE	REF	READ	ELEV	WELL	DATE	REF	READ	ELEV
1267	03/22/93	TOW	9.50	568.59	1268	10/21/92	TOW	9.94	568.55
1267	04/19/93	TPC	9.40	569.00	1268	01/21/93	TOW	10.41	568.08
1268	09/24/89	TPC	10.62	568.53	1268	02/22/93	TPC	9.77	569.38
1268	10/12/89	TPC	11.24	567.91	1268	03/22/93	TPC	10.34	568.81
1268	11/19/89	TOW	9.72	568.77	1268	04/19/93	TPC	9.82	569.33
1268	01/24/90	TPC	9.76	569.39	1269	06/16/89	TPC	8.80	570.31
1268	02/18/90	TPC	9.24	569.91	1269	07/15/89	TPC	9.01	570.10
1268	04/20/90	TPC	10.29	568.86	1269	08/26/89	TPC	11.48	567.63
1268	05/22/90	TPC	9.82	569.33	1269	09/24/89	TPC	11.32	567.79
1268	06/27/90	TPC	10.46	568.69	1269	10/12/89	TPC	12.13	566.98
1268	07/26/90	TPC	10.50	568.65	1269	11/18/89	TPC	8.36	570.75
1268	08/12/90	TPC	11.10	568.05	1269	01/23/90	TPC	IA	
1268	09/20/90	TPC	10.55	568.60	1269	02/17/90	TPC	4.40	574.71
1268	10/31/90	TPC	10.32	568.83	1269	04/20/90	TPC	9.85	569.26
1268	11/20/90	TPC	10.62	568.53	1269	05/22/90	TPC	7.38	571.73
1268	12/19/90	TPC	9.17	569.98	1269	06/27/90	TPC	9.86	569.25
1268	01/21/91	TPC	10.07	569.08	1269	07/26/90	TPC	10.02	569.09
1268	02/27/91	TPC	10.20	568.95	1269	08/12/90	TPC	11.32	567.79
1268	06/12/91	TPC	11.06	568.09	1269	09/20/90	TPC	6.49	572.62
1268	07/30/91	TPC	10.45	568.70	1269	10/31/90	TPC	9.57	569.54
1268	08/25/91	TPC	10.96	568.19	1269	11/20/90	TPC	10.90	568.21
1268	09/18/91	TPC	11.24	567.91	1269	12/14/90	TPC	6.32	572.79
1268	10/21/91	TPC	11.65	567.50	1269	01/21/91	TPC	8.57	570.54
1268	11/14/91	TPC	11.80	567.35	1269	02/27/91	TPC	8.97	570.14
1268	12/11/91	TPC	10.84	568.31	1269	06/12/91	TPC	11.20	567.91
1268	01/21/92	TPC	10.32	568.83	1269	08/25/91	TPC	10.76	568.35
1268	02/20/92	TPC	10.45	568.70	1269	09/18/91	TPC	11.38	567.73
1268	03/19/92	TPC	10.46	568.69	1269	10/21/91	TPC	12.30	566.81
1268	07/21/92	TPC	9.99	569.16	1269	11/14/91	TPC	12.52	566.59

READ = DEPTH TO WATER (IA = INACCESSIBLE)
REF = REFERENCE POINT (TOW = TOP OF WELL, TPC = TOP OF PROTECTIVE CASING
ELEV = GROUNDWATER ELEVATION IN FEET ABOVE MEAN SEA LEVEL

GROUNDWATER ELEVATIONS

WELL	DATE	REF	READ	ELEV
1269	12/11/91	TPC	10.82	568.29
1269	01/21/92	TPC	8.57	570.54
1269	02/18/92	TPC	9.80	569.31
1269	03/12/92	TPC	10.55	568.56
1269	07/21/92	TPC	6.68	572.43
1269	10/21/92	TOW	9.33	569.46
1269	02/22/93	TPC	4.60	574.51
1269	03/22/93	TOW	8.30	570.49
1269	04/19/93	TPC	5.77	573.34
1270	06/16/89	TPC	9.10	570.02
1270	07/15/89	TPC	9.98	569.14
1270	08/26/89	TPC	DRY	
1270	09/24/89	TPC	DRY	
1270	10/12/89	TPC	DRY	
1270	11/18/89	TPC	10.75	568.37
1270	01/22/90	TPC	9.19	569.93
1270	02/17/90	TPC	5.30	573.82
1270	04/20/90	TPC	9.50	569.62
1270	05/21/90	TPC	7.18	571.94
1270	06/28/90	TPC	9.91	569.21
1270	07/29/90	TPC	9.92	569.20
1270	08/15/90	TPC	11.05	568.07
1270	09/25/90	TPC	11.45	567.67
1270	10/30/90	TPC	8.77	570.35
1270	11/20/90	TPC	10.31	568.81
1270	12/17/90	TPC	8.57	570.55
1270	01/24/91	TPC	8.78	570.34
1270	02/28/91	TPC	8.67	570.45
1270	06/13/91	TPC	10.92	568.20
1270	08/01/91	TOW	11.27	567.39
1270	10/21/91	TPC	DRY	
1270	11/20/91	TPC	DRY	
1270	12/17/91	TPC	IA	
1270	01/30/92	TPC	IA	
1270	02/26/92	TPC	11.15	567.97
1270	03/26/92	TPC	10.73	568.39
1270	07/21/92	TPC	10.65	568.47
1270	10/22/92	TPC	10.52	568.60
1270	02/24/93	TPC	10.51	568.61
1270	03/25/93	TPC	8.27	570.85
1270	05/17/93	TPC	10.75	568.37
1270	06/23/93	TPC	10.76	568.36
1270	07/22/93	TPC	DRY	
1270	08/18/93	TPC	DRY	
1270	09/28/93	TPC	DRY	
1270	10/18/93	TOW	DRY	
1271	06/16/89	TPC	9.19	571.85
1271	07/15/89	TPC	9.83	571.21
1271	08/24/89	TPC	9.66	571.38
1271	09/24/89	TPC	9.95	571.09
1271	10/11/89	TPC	10.31	570.73
1271	11/19/89	TOW	9.11	571.53
1271	01/24/90	TPC	IA	
1271	02/18/90	TPC	11.12	569.92
1271	04/19/90	TPC	DRY	
1271	05/22/90	TPC	DRY	
1271	06/28/90	TPC	IA	
1271	07/26/90	TPC	DRY	

READ = DEPTH TO WATER (IA = INACCESSIBLE)
REF = REFERENCE POINT (TOW = TOP OF WELL, TPC = TOP OF PROTECTIVE CASING
ELEV = GROUNDWATER ELEVATION IN FEET ABOVE MEAN SEA LEVEL

001430

5706

GROUNDWATER ELEVATIONS

WELL	DATE	REF	READ	ELEV	WELL	DATE	REF	READ	ELEV
1271	08/12/90	TPC	DRY		1272	04/19/90	TPC	2.72	587.64
1271	09/23/90	TPC	DRY		1272	05/22/90	TOW	2.31	587.70
1271	10/31/90	TPC	DRY		1272	06/28/90	TOW	3.49	586.52
1271	11/20/90	TPC	DRY		1272	07/25/90	TOW	3.90	586.11
1271	12/14/90	TPC	DRY		1272	08/10/90	TOW	4.14	585.87
1271	01/21/91	TPC	DRY		1272	09/21/90	TOW	3.78	586.23
1271	02/27/91	TPC	DRY		1272	10/30/90	TOW	3.37	586.64
1271	06/12/91	TPC	DRY		1272	11/20/90	TOW	IA	
1271	08/25/91	TPC	DRY		1272	12/17/90	TOW	IA	
1271	09/12/91	TPC	11.36	569.68	1272	01/20/91	TOW	IA	
1271	09/18/91	TPC	11.46	569.58	1272	10/02/91	TOW	IA	
1271	10/21/91	TPC	DRY		1272	11/07/91	TOW	IA	
1271	11/14/91	TPC	DRY		1272	12/17/91	TOW	IA	
1271	12/11/91	TPC	11.20	569.84	1272	01/13/92	TOW	IA	
1271	01/21/92	TPC	11.14	569.90	1272	02/10/92	TOW	IA	
1271	02/18/92	TPC	DRY		1272	03/19/92	TOW	IA	
1271	03/09/92	TPC	DRY		1272	07/21/92	TOW	IA	
1271	07/20/92	TPC	DRY		1272	10/22/92	TOW	IA	
1271	10/22/92	TPC	12.53	568.51	1272	01/19/93	TOW	IA	
1271	02/24/93	TPC	10.90	570.14	1272	02/24/93	TOW	IA	
1271	03/23/93	TPC	IA		1272	03/23/93	TPC	IA	
1272	07/15/89	TPC	9.00	581.36	1272	04/19/93	TOW	IA	
1272	08/26/89	TOW	1.99	588.02	1272	05/17/93	TOW	IA	
1272	09/13/89	TOW	2.13	587.88	1272	06/21/93	TPC	IA	
1272	09/24/89	TOW	2.19	587.82	1272	07/19/93	TOW	IA	
1272	10/11/89	TOW	2.87	587.14	1272	08/16/93	TPC	5.10	585.26
1272	11/19/89	TOW	8.26	581.75	1272	09/27/93	TPC	5.14	585.22
1272	01/23/90	TPC	6.76	583.60	1272	10/13/93	TPC	4.85	585.51
1272	02/18/90	TPC	2.32	588.04	1273	07/15/89	TPC	IA	

READ = DEPTH TO WATER (IA = INACCESSIBLE)
REF = REFERENCE POINT (TOW = TOP OF WELL, TPC = TOP OF PROTECTIVE CASING
ELEV = GROUNDWATER ELEVATION IN FEET ABOVE MEAN SEA LEVEL

GROUNDWATER ELEVATIONS

WELL	DATE	REF	READ	ELEV
1273	08/26/89	TOW	3.89	586.22
1273	09/13/89	TOW	4.49	585.62
1273	09/24/89	TOW	4.73	585.38
1273	10/11/89	TOW	5.52	584.59
1273	11/19/89	TOW	4.98	585.13
1273	01/23/90	TPC	3.12	587.21
1273	02/18/90	TPC	2.87	587.46
1273	04/19/90	TPC	3.94	586.39
1273	05/22/90	TOW	3.45	586.66
1273	06/28/90	TOW	3.92	586.19
1273	07/25/90	TOW	4.28	585.83
1273	08/10/90	TOW	5.06	585.05
1273	09/21/90	TOW	3.51	586.60
1273	10/30/90	TOW	3.10	587.01
1273	11/20/90	TOW	IA	
1273	12/17/90	TOW	2.70	587.41
1273	01/20/91	TOW	3.43	586.68
1273	02/28/91	TOW	3.62	586.49
1273	03/20/91	TOW	2.47	587.64
1273	07/27/91	TOW	5.28	584.83
1273	08/28/91	TOW	4.87	585.24
1273	09/09/91	TOW	4.28	585.83
1273	09/18/91	TOW	7.52	582.59
1273	10/02/91	TOW	6.39	583.72
1273	11/07/91	TOW	6.04	584.07
1273	12/17/91	TOW	IA	
1273	01/13/92	TOW	IA	
1273	02/10/92	TOW	IA	
1273	03/19/92	TOW	IA	
1273	07/21/92	TOW	IA	
1273	10/22/92	TOW	IA	
1273	01/19/93	TOW	IA	
1273	02/24/93	TOW	IA	
1273	03/23/93	TPC	IA	
1273	04/19/93	TOW	IA	
1274	07/15/89	TPC	6.40	586.62
1274	08/26/89	TPC	6.86	586.16
1274	09/13/89	TOW	6.22	586.72
1274	09/24/89	TOW	6.54	586.40
1274	10/11/89	TPC	7.62	585.40
1274	11/19/89	TOW	5.54	587.40
1274	01/24/90	TPC	4.80	588.22
1274	02/18/90	TPC	4.62	588.40
1274	04/19/90	TPC	5.57	587.45
1274	05/22/90	TPC	5.02	588.00
1274	06/28/90	TPC	5.85	587.17
1274	07/25/90	TPC	6.02	587.00
1274	08/10/90	TPC	6.70	586.32
1274	09/21/90	TPC	5.38	587.64
1274	10/30/90	TPC	5.26	587.76
1274	11/20/90	TPC	5.82	587.20
1274	12/17/90	TPC	4.92	588.10
1274	01/20/91	TPC	4.53	588.49
1274	02/28/91	TPC	5.21	587.81
1274	03/20/91	TPC	4.51	588.51
1274	06/05/91	TPC	6.47	586.55
1274	07/27/91	TPC	7.41	585.61
1274	08/28/91	TPC	6.96	586.06

READ = DEPTH TO WATER (IA = INACCESSIBLE)
REF = REFERENCE POINT (TOW = TOP OF WELL, TPC = TOP OF PROTECTIVE CASING
ELEV = GROUNDWATER ELEVATION IN FEET ABOVE MEAN SEA LEVEL

000142

5208

000143

5706

GROUNDWATER ELEVATIONS

WELL	DATE	REF	READ	ELEV	WELL	DATE	REF	READ	ELEV
1274	09/09/91	TPC	6.60	586.42	1276	02/18/90	TPC	5.44	586.87
1274	10/02/91	TPC	7.68	585.34	1276	04/19/90	TPC	5.78	586.53
1274	11/07/91	TPC	8.05	584.97	1276	05/22/90	TPC	5.17	587.14
1274	12/09/91	TPC	7.31	585.71	1276	06/28/90	TPC	IA	
1274	01/13/92	TPC	5.55	587.47	1276	07/25/90	TPC	5.39	586.92
1274	02/10/92	TPC	6.42	586.60	1276	08/10/90	TPC	5.86	586.45
1274	03/19/92	TPC	5.30	587.72	1276	09/21/90	TPC	5.28	587.03
1274	04/06/92	TPC	5.10	587.92	1276	10/21/90	TPC	5.25	587.06
1274	05/13/92	TPC	6.20	586.82	1276	11/20/90	TPC	5.65	586.66
1274	06/01/92	TPC	5.78	587.24	1276	12/17/90	TPC	4.96	587.35
1274	07/23/92	TPC	5.33	587.69	1276	01/20/91	TPC	4.60	587.71
1274	10/21/92	TPC	6.54	586.48	1276	02/28/91	TPC	5.35	586.96
1274	01/21/93	TPC	4.99	588.03	1276	03/20/91	TPC	5.02	587.29
1274	02/22/93	TPC	4.46	588.56	1276	05/30/91	TPC	4.98	587.33
1274	03/24/93	TPC	4.28	588.74	1276	07/27/91	TPC	7.16	585.15
1274	04/20/93	TPC	4.37	588.65	1276	08/29/91	TPC	6.63	585.68
1274	05/17/93	TPC	4.93	588.09	1276	09/09/91	TPC	7.48	584.83
1274	06/22/93	TPC	5.54	587.48	1276	10/02/91	TPC	7.65	584.66
1274	07/20/93	TOW	6.56	586.38	1276	11/07/91	TPC	8.03	584.28
1274	08/17/93	TPC	7.38	585.64	1276	12/09/91	TPC	7.30	585.01
1274	09/27/93	TPC	7.94	585.08	1276	01/13/92	TPC	6.06	586.25
1274	10/14/93	TOW	8.17	584.77	1276	02/10/92	TPC	7.54	584.77
1276	07/15/89	TPC	7.14	585.17	1276	03/19/92	TPC	6.02	586.29
1276	08/26/89	TPC	6.83	585.48	1276	04/06/92	TPC	5.87	586.44
1276	09/13/89	TOW	5.36	586.75	1276	05/13/92	TPC	6.84	585.47
1276	09/24/89	TOW	6.05	586.06	1276	06/01/92	TPC	5.69	586.62
1276	10/11/89	TPC	7.42	584.89	1276	07/23/92	TPC	5.26	587.05
1276	11/19/89	TOW	5.90	586.21	1276	09/23/92	TPC	6.02	586.29
1276	01/23/90	TPC	5.53	586.78	1276	10/21/92	TPC	7.18	585.13

READ = DEPTH TO WATER (IA = INACCESSIBLE)
REF = REFERENCE POINT (TOW = TOP OF WELL, TPC = TOP OF PROTECTIVE CASING
ELEV = GROUNDWATER ELEVATION IN FEET ABOVE MEAN SEA LEVEL

GROUNDWATER ELEVATIONS

WELL	DATE	REF	READ	ELEV	WELL	DATE	REF	READ	ELEV
1276	11/18/92	TPC	5.85	586.46	1277	06/13/91	TPC	5.56	587.03
1276	12/14/92	TOW	5.57	586.54	1277	07/27/91	TPC	6.24	586.35
1276	01/21/93	TPC	5.42	586.89	1277	08/28/91	TPC	6.62	585.97
1276	02/22/93	TPC	5.06	587.25	1277	09/09/91	TPC	6.60	585.99
1276	03/24/93	TPC	5.16	587.15	1277	10/02/91	TPC	6.82	585.77
1276	04/20/93	TPC	5.01	587.30	1277	11/07/91	TPC	7.39	585.20
1276	05/17/93	TPC	5.48	586.83	1277	12/09/91	TPC	7.58	585.01
1276	06/22/93	TPC	5.36	586.95	1277	01/13/92	TPC	6.90	585.69
1276	07/20/93	TPC	7.12	585.19	1277	02/10/92	TPC	7.17	585.42
1276	08/17/93	TPC	7.97	584.34	1277	03/19/92	TPC	6.59	586.00
1276	09/27/93	TPC	8.92	583.39	1277	04/06/92	TPC	6.58	586.01
1276	10/14/93	TPC	8.91	583.40	1277	05/13/92	TPC	5.91	586.68
1277	07/15/89	TPC	5.99	586.51	1277	06/01/92	TPC	5.89	586.70
1277	08/26/89	TPC	6.94	585.56	1277	07/23/92	TPC	5.60	586.99
1277	09/13/89	TPC	6.97	585.53	1277	10/21/92	TPC	7.16	585.43
1277	09/24/89	TPC	7.26	585.24	1277	01/21/93	TPC	6.32	586.27
1277	10/11/89	TPC	7.53	584.97	1277	02/22/93	TPC	6.11	586.48
1277	11/19/89	TOW	7.80	584.12	1277	03/24/93	TPC	5.98	586.61
1277	01/23/90	TPC	7.50	585.00	1277	04/20/93	TPC	5.12	587.47
1277	02/18/90	TPC	6.92	585.58	1278	07/15/89	TPC	7.82	583.03
1277	07/25/90	TPC	6.06	586.53	1278	08/26/89	TPC	7.85	583.00
1277	08/10/90	TPC	6.05	586.54	1278	09/13/89	TOW	7.25	583.17
1277	09/21/90	TPC	6.38	586.21	1278	09/24/89	TPC	7.81	583.04
1277	10/30/90	TPC	6.64	585.95	1278	10/11/89	TPC	8.47	582.38
1277	11/20/90	TPC	6.87	585.72	1278	11/19/89	TOW	5.59	584.83
1277	12/17/90	TPC	6.32	586.27	1278	01/23/90	TPC	5.41	585.44
1277	01/20/91	TPC	5.75	586.84	1278	02/18/90	TPC	5.33	585.52
1277	02/28/91	TPC	5.97	586.62	1278	04/19/90	TPC	6.75	584.10
1277	03/20/91	TPC	5.84	586.75	1278	05/22/90	TPC	6.06	584.79

READ = DEPTH TO WATER (IA = INACCESSIBLE)
REF = REFERENCE POINT (TOW = TOP OF WELL, TPC = TOP OF PROTECTIVE CASING
ELEV = GROUNDWATER ELEVATION IN FEET ABOVE MEAN SEA LEVEL

000144

5209

000145

GROUNDWATER ELEVATIONS

WELL	DATE	REF	READ	ELEV	WELL	DATE	REF	READ	ELEV
1278	06/28/90	TPC	7.11	583.74	1279	01/23/90	TPC	5.46	586.31
1278	07/25/90	TPC	7.09	583.76	1279	02/18/90	TPC	5.44	586.33
1278	08/10/90	TPC	7.72	583.13	1279	04/19/90	TPC	6.62	585.15
1278	09/20/90	TPC	6.34	584.51	1279	05/22/90	TPC	6.15	585.62
1278	10/30/90	TPC	6.72	584.13	1279	06/28/90	TPC	6.51	585.26
1278	11/20/90	TPC	7.34	583.51	1279	07/25/90	TPC	6.39	585.38
1278	12/17/90	TPC	5.82	585.03	1279	08/10/90	TPC	7.24	584.53
1278	01/20/91	TPC	6.16	584.69	1279	09/23/90	TPC	5.28	586.49
1278	02/28/91	TPC	6.66	584.19	1279	10/30/90	TPC	6.40	585.37
1278	06/05/91	TPC	7.55	583.30	1279	11/20/90	TPC	6.98	584.79
1278	07/27/91	TPC	7.98	582.87	1279	12/17/90	TPC	5.52	586.25
1278	08/29/91	TPC	7.50	583.35	1279	01/20/91	TPC	5.60	586.17
1278	10/03/91	TPC	8.09	582.76	1279	02/28/91	TPC	6.46	585.31
1278	11/07/91	TPC	8.51	582.34	1279	03/20/91	TPC	5.38	586.39
1278	12/09/91	TPC	7.40	583.45	1279	06/13/91	TPC	7.57	584.20
1278	01/21/92	TPC	6.50	584.35	1279	07/27/91	TPC	7.64	584.13
1278	02/10/92	TPC	7.15	583.70	1279	08/28/91	TPC	7.14	584.63
1278	03/19/92	TPC	5.11	585.74	1279	09/09/91	TPC	6.78	584.99
1278	07/21/92	TPC	6.62	584.23	1279	10/02/91	TPC	7.73	584.04
1278	10/22/92	TPC	7.56	583.29	1279	11/07/91	TPC	7.93	583.84
1278	01/19/93	TPC	6.63	584.22	1279	12/09/91	TPC	6.87	584.90
1278	02/24/93	TPC	5.86	584.99	1279	01/13/92	TPC	6.27	585.50
1278	03/23/93	TPC	4.80	586.05	1279	02/10/92	TPC	7.22	584.55
1278	04/19/93	TPC	6.12	584.73	1279	03/19/92	TPC	5.54	586.23
1279	08/26/89	TPC	6.39	585.38	1279	07/21/92	TPC	6.07	585.70
1279	09/13/89	TOW	6.43	585.16	1279	10/22/92	TPC	6.98	584.79
1279	09/24/89	TOW	6.91	584.68	1279	01/19/93	TPC	6.33	585.44
1279	10/11/89	TPC	7.70	584.07	1279	02/24/93	TPC	5.44	586.33
1279	11/19/89	TOW	6.09	585.50	1279	03/23/93	TOW	5.18	586.41

READ = DEPTH TO WATER (IA = INACCESSIBLE)
REF = REFERENCE POINT (TOW = TOP OF WELL, TPC = TOP OF PROTECTIVE CASING
ELEV = GROUNDWATER ELEVATION IN FEET ABOVE MEAN SEA LEVEL

GROUNDWATER ELEVATIONS

WELL	DATE	REF	READ	ELEV
1279	04/19/93	TOW	5.38	586.21
1280	07/15/89	TPC	14.30	574.90
1280	08/26/89	TPC	10.76	578.44
1280	09/13/89	TOW	9.72	579.30
1280	09/24/89	TOW	9.48	579.54
1280	10/11/89	TPC	9.85	579.35
1280	11/19/89	TOW	11.53	577.49
1280	01/23/90	TPC	11.55	577.65
1280	02/18/90	TPC	12.35	576.85
1280	04/19/90	TPC	10.92	578.28
1280	05/22/90	TPC	9.99	579.21
1280	06/28/90	TPC	9.68	579.52
1280	07/25/90	TPC	9.45	579.75
1280	08/10/90	TPC	9.81	579.39
1280	09/21/90	TPC	9.04	580.16
1280	10/30/90	TPC	9.48	579.72
1280	11/20/90	TPC	10.23	578.97
1280	12/17/90	TPC	10.30	578.90
1280	01/20/91	TPC	9.95	579.25
1280	02/28/91	TPC	10.74	578.46
1280	03/20/91	TPC	10.62	578.58
1280	06/13/91	TPC	10.02	579.18
1280	07/27/91	TPC	9.94	579.26
1280	08/28/91	TPC	9.46	579.74
1280	10/02/91	TPC	IA	
1280	11/07/91	TPC	IA	
1280	12/09/91	TPC	IA	
1280	01/13/92	TPC	11.17	578.03
1280	02/10/92	TPC	12.17	577.03
1280	03/19/92	TPC	11.89	577.31
1280	07/23/92	TPC	6.98	582.22
1280	10/21/92	TPC	10.46	578.74
1280	01/21/93	TPC	10.78	578.42
1280	02/22/93	TPC	10.91	578.29
1280	03/24/93	TPC	11.20	578.00
1280	04/20/93	TPC	10.57	578.63
1280	05/17/93	TPC	11.68	577.52
1280	06/22/93	TPC	9.98	579.22
1280	07/20/93	TPC	9.54	579.66
1280	08/17/93	TPC	10.05	579.15
1280	09/27/93	TPC	10.08	579.12
1280	10/14/93	TPC	10.71	578.49
1281	07/15/89	TPC	5.80	580.25
1281	08/26/89	TPC	5.69	580.36
1281	09/13/89	TOW	4.60	581.04
1281	09/24/89	TPC	5.55	580.50
1281	10/11/89	TPC	6.54	579.51
1281	11/19/89	TOW	4.27	581.37
1281	01/23/90	TPC	3.47	582.58
1281	02/18/90	TPC	3.29	582.76
1281	04/19/90	TPC	4.87	581.18
1281	05/22/90	TPC	4.08	581.97
1281	06/28/90	TPC	4.75	581.30
1281	07/25/90	TPC	4.85	581.20
1281	08/10/90	TPC	5.95	580.10
1281	09/21/90	TPC	3.77	582.28
1281	10/30/90	TPC	4.70	581.35
1281	11/20/90	TPC	5.34	580.71

READ = DEPTH TO WATER (IA = INACCESSIBLE)
REF = REFERENCE POINT (TOW = TOP OF WELL, TPC = TOP OF PROTECTIVE CASING
ELEV = GROUNDWATER ELEVATION IN FEET ABOVE MEAN SEA LEVEL

000146

5706

000147

GROUNDWATER ELEVATIONS

WELL	DATE	REF	READ	ELEV	WELL	DATE	REF	READ	ELEV
1281	12/17/90	TPC	3.38	582.67	1283	10/11/89	TPC	7.71	583.77
1281	01/20/91	TPC	3.18	582.87	1283	11/19/89	TOW	6.17	585.11
1281	02/28/91	TPC	4.29	581.76	1283	01/23/90	TPC	5.55	585.93
1281	03/20/91	TPC	3.28	582.77	1283	02/18/90	TPC	5.29	586.19
1281	06/13/91	TPC	5.89	580.16	1283	04/19/90	TPC	6.64	584.84
1281	07/27/91	TPC	6.43	579.62	1283	05/22/90	TPC	6.22	585.26
1281	08/29/91	TPC	5.94	580.11	1283	06/28/90	TPC	6.91	584.57
1281	09/09/91	TPC	50.61	535.44	1283	07/25/90	TPC	7.50	583.98
1281	10/02/91	TPC	6.79	579.26	1283	08/10/90	TPC	7.51	583.97
1281	11/07/91	TPC	7.12	578.93	1283	09/20/90	TPC	6.43	585.05
1281	12/09/91	TPC	6.65	579.40	1283	10/30/90	TPC	6.65	584.83
1281	01/13/92	TPC	5.30	580.75	1283	11/20/90	TPC	7.23	584.25
1281	02/10/92	TPC	6.26	579.79	1283	12/17/90	TPC	5.94	585.54
1281	03/19/92	TPC	5.67	580.38	1283	01/20/91	TPC	5.88	585.60
1281	07/23/92	TPC	5.93	580.12	1283	02/28/91	TPC	6.56	584.92
1281	10/21/92	TPC	6.52	579.53	1283	06/05/91	TPC	7.34	584.14
1281	01/21/93	TPC	4.66	581.39	1283	07/27/91	TPC	7.74	583.74
1281	02/22/93	TPC	4.04	582.01	1283	08/29/91	TPC	7.38	584.10
1281	03/24/93	TPC	3.72	582.33	1283	09/09/91	TPC	6.95	584.53
1281	04/20/93	TPC	4.22	581.83	1283	10/03/91	TPC	7.80	583.68
1281	05/17/93	TPC	5.35	580.70	1283	11/07/91	TPC	7.93	583.55
1281	06/22/93	TPC	6.11	579.94	1283	12/09/91	TPC	7.80	583.68
1281	07/20/93	TPC	6.76	579.29	1283	01/21/92	TPC	6.04	585.44
1281	08/17/93	TPC	7.30	578.75	1283	02/10/92	TPC	7.07	584.41
1281	09/27/93	TPC	7.69	578.36	1283	03/19/92	TPC	5.64	585.84
1281	10/14/93	TOW	IA		1283	07/21/92	TPC	6.17	585.31
1283	08/26/89	TPC	7.39	584.09	1283	10/22/92	TPC	7.06	584.42
1283	09/13/89	TOW	6.78	584.50	1283	01/19/93	TPC	6.36	585.12
1283	09/24/89	TOW	6.76	584.52	1283	02/24/93	TPC	5.54	585.94

READ = DEPTH TO WATER (IA = INACCESSIBLE)
REF = REFERENCE POINT (TOW = TOP OF WELL, TPC = TOP OF PROTECTIVE CASING
ELEV = GROUNDWATER ELEVATION IN FEET ABOVE MEAN SEA LEVEL

GROUNDWATER ELEVATIONS

WELL	DATE	REF	READ	ELEV	WELL	DATE	REF	READ	ELEV
1283	03/23/93	TOW	4.35	586.93	1287	09/10/91	TPC	5.98	583.99
1283	04/19/93	TOW	4.98	586.30	1287	10/03/91	TPC	6.93	583.04
1283	06/22/93	TOW	6.05	585.23	1287	11/07/91	TPC	6.80	583.17
1283	07/19/93	TOW	6.80	584.48	1287	12/09/91	TPC	5.64	584.33
1283	08/16/93	TOW	6.85	584.43	1287	01/27/92	TPC	5.16	584.81
1283	09/27/93	TPC	7.30	584.18	1287	02/10/92	TPC	5.92	584.05
1283	10/13/93	TPC	6.83	584.65	1287	03/19/92	TPC	4.75	585.22
1287	08/26/89	TPC	5.57	584.40	1287	07/21/92	TPC	5.10	584.87
1287	09/13/89	TOW	5.52	584.28	1287	10/22/92	TPC	5.99	583.98
1287	09/24/89	TOW	5.72	584.08	1287	01/19/93	TPC	5.30	584.67
1287	10/11/89	TPC	6.85	583.12	1287	02/24/93	TPC	4.77	585.20
1287	11/19/89	TOW	5.03	584.77	1287	03/23/93	TOW	3.89	585.91
1287	01/23/90	TPC	4.60	585.37	1287	04/19/93	TOW	4.46	585.34
1287	02/18/90	TPC	4.62	585.35	1291	07/15/89	TPC	5.98	584.49
1287	04/19/90	TPC	5.56	584.41	1291	08/26/89	TPC	5.76	584.71
1287	05/22/90	TPC	5.16	584.81	1291	09/13/89	TPC	5.53	584.94
1287	06/28/90	TPC	5.46	584.51	1291	09/24/89	TPC	5.68	584.79
1287	07/25/90	TPC	5.65	584.32	1291	10/11/89	TPC	6.33	584.14
1287	08/10/90	TPC	7.32	582.65	1291	11/19/89	TOW	4.62	585.36
1287	09/20/90	TPC	5.02	584.95	1291	01/23/90	TPC	3.43	587.04
1287	10/30/90	TPC	5.71	584.26	1291	02/18/90	TPC	3.18	587.29
1287	11/20/90	TPC	6.13	583.84	1291	04/19/90	TPC	5.33	585.14
1287	12/17/90	TPC	4.81	585.16	1291	05/22/90	TPC	5.80	584.67
1287	01/20/91	TPC	5.02	584.95	1291	06/28/90	TPC	5.68	584.79
1287	02/28/91	TPC	5.56	584.41	1291	07/25/90	TPC	5.72	584.75
1287	06/05/91	TPC	6.41	583.56	1291	08/10/90	TPC	6.28	584.19
1287	07/27/91	TPC	7.02	582.95	1291	09/21/90	TPC	4.84	585.63
1287	08/29/91	TPC	6.36	583.61	1291	10/21/90	TPC	4.70	585.77
1287	09/09/91	TPC	7.05	582.92	1291	10/30/90	TPC	5.27	585.20

READ = DEPTH TO WATER (IA = INACCESSIBLE)
REF = REFERENCE POINT (TOW = TOP OF WELL, TPC = TOP OF PROTECTIVE CASING
ELEV = GROUNDWATER ELEVATION IN FEET ABOVE MEAN SEA LEVEL

000148

5706

00149

GROUNDWATER ELEVATIONS

WELL	DATE	REF	READ	ELEV	WELL	DATE	REF	READ	ELEV
1291	11/20/90	TPC	5.77	584.70	1293	09/24/89	TPC	4.45	584.26
1291	12/17/90	TPC	4.10	586.37	1293	10/11/89	TPC	4.65	584.06
1291	01/20/91	TPC	4.11	586.36	1293	11/19/89	TOW	3.87	584.36
1291	02/28/91	TPC	5.04	585.43	1293	01/23/90	TPC	3.77	584.94
1291	03/20/91	TPC	4.02	586.45	1293	02/18/90	TPC	3.67	585.04
1291	06/13/91	TPC	6.29	584.18	1293	04/19/90	TPC	4.13	584.58
1291	07/27/91	TPC	7.24	583.23	1293	05/22/90	TPC	4.01	584.70
1291	08/29/91	TPC	70.26	520.21	1293	06/28/90	TPC	4.14	584.57
1291	09/09/91	TPC	6.82	583.65	1293	07/25/90	TPC	4.27	584.44
1291	10/02/91	TPC	DRY		1293	08/10/90	TPC	4.24	584.47
1291	11/07/91	TPC	DRY		1293	09/20/90	TPC	4.13	584.58
1291	12/09/91	TPC	7.00	583.47	1293	10/30/90	TOW	6.12	582.11
1291	01/13/92	TPC	4.96	585.51	1293	11/20/90	TPC	4.64	584.07
1291	02/10/92	TPC	5.84	584.63	1293	12/17/90	TPC	3.85	584.86
1291	03/19/92	TPC	3.35	587.12	1293	01/20/91	TPC	3.92	584.79
1291	07/23/92	TPC	5.83	584.64	1293	06/05/91	TPC	4.38	584.33
1291	10/21/92	TPC	5.82	584.65	1293	07/27/91	TPC	4.80	583.91
1291	01/21/93	TPC	2.84	587.63	1293	08/29/91	TPC	4.10	584.61
1291	02/22/93	TPC	2.61	587.86	1293	09/09/91	TPC	4.23	584.48
1291	03/24/93	TPC	2.64	587.83	1293	10/03/91	TPC	4.98	583.73
1291	04/20/93	TPC	4.22	586.25	1293	11/07/91	TPC	IA	
1291	05/17/93	TPC	5.31	585.16	1293	12/09/91	TPC	4.50	584.21
1291	06/22/93	TPC	5.85	584.62	1293	01/23/92	TPC	IA	
1291	07/20/93	TPC	7.36	583.11	1293	01/27/92	TPC	4.12	584.59
1291	08/17/93	TPC	DRY		1293	02/18/92	TPC	4.02	584.69
1291	09/27/93	TPC	DRY		1293	03/09/92	TPC	4.06	584.65
1291	10/14/93	TOW	IA		1293	07/21/92	TPC	4.03	584.68
1293	08/26/89	TPC	4.01	584.70	1293	10/21/92	TPC	IA	
1293	09/13/89	TPC	4.14	584.57	1293	01/19/93	TPC	4.39	584.32

READ = DEPTH TO WATER (IA = INACCESSIBLE)
REF = REFERENCE POINT (TOW = TOP OF WELL, TPC = TOP OF PROTECTIVE CASING
ELEV = GROUNDWATER ELEVATION IN FEET ABOVE MEAN SEA LEVEL

GROUNDWATER ELEVATIONS

WELL	DATE	REF	READ	ELEV	WELL	DATE	REF	READ	ELEV
1293	02/24/93	TPC	4.16	584.55	1299	08/29/91	TPC	5.48	581.57
1293	03/23/93	TPC	3.86	584.85	1299	09/09/91	TPC	5.45	581.60
1293	04/19/93	TOW	3.42	584.81	1299	10/03/91	TPC	6.04	581.01
1293	05/17/93	TPC	4.26	584.45	1299	11/07/91	TPC	5.90	581.15
1293	06/22/93	TPC	4.10	584.61	1299	12/09/91	TPC	5.33	581.72
1293	07/20/93	TPC	6.26	582.45	1299	01/27/92	TPC	5.03	582.02
1293	08/16/93	TOW	5.22	583.01	1299	02/18/92	TPC	5.02	582.03
1293	09/23/93	TPC	6.36	582.35	1299	03/09/92	TPC	5.25	581.80
1293	10/15/93	TOW	4.74	583.49	1299	07/21/92	TPC	4.25	582.80
1299	08/26/89	TPC	6.32	580.73	1299	10/21/92	TPC	5.25	581.80
1299	09/13/89	TOW	5.07	581.67	1299	01/19/93	TPC	4.90	582.15
1299	09/24/89	TOW	4.71	582.03	1299	02/24/93	TPC	4.72	582.33
1299	10/11/89	TPC	6.10	580.95	1299	03/23/93	TOW	4.42	582.32
1299	11/19/89	TOW	4.89	581.85	1299	04/19/93	TOW	4.19	582.55
1299	01/23/90	TPC	4.91	582.14	1299	05/17/93	TPC	4.99	582.06
1299	02/18/90	TPC	4.74	582.31	1299	06/22/93	TOW	11.48	575.26
1299	04/19/90	TPC	5.13	581.92	1299	07/20/93	TOW	5.24	581.50
1299	05/22/90	TPC	4.56	582.49	1299	08/16/93	TOW	6.33	580.41
1299	06/28/90	TPC	5.23	581.82	1299	09/23/93	TPC	IA	
1299	07/25/90	TPC	5.15	581.90	1299	10/15/93	TOW	5.24	581.50
1299	08/10/90	TPC	6.62	580.43	1301	08/26/89	TPC	8.21	579.22
1299	09/23/90	TPC	4.93	582.12	1301	09/13/89	TOW	7.09	580.24
1299	10/30/90	TPC	12.70	574.35	1301	09/24/89	TOW	7.35	579.98
1299	11/20/90	TPC	5.21	581.84	1301	10/11/89	TPC	8.32	579.11
1299	12/17/90	TPC	4.80	582.25	1301	11/19/89	TOW	10.35	576.98
1299	01/20/91	TPC	4.55	582.50	1301	01/23/90	TPC	10.37	577.06
1299	02/28/91	TPC	4.98	582.07	1301	02/18/90	TPC	10.42	577.01
1299	06/05/91	TPC	5.61	581.44	1301	04/19/90	TPC	7.17	580.26
1299	07/27/91	TPC	5.89	581.16	1301	05/22/90	TPC	5.81	581.43

READ = DEPTH TO WATER (IA = INACCESSIBLE)
REF = REFERENCE POINT (TOW = TOP OF WELL, TPC = TOP OF PROTECTIVE CASING
ELEV = GROUNDWATER ELEVATION IN FEET ABOVE MEAN SEA LEVEL

00150
902

5706

000151

GROUNDWATER ELEVATIONS

WELL	DATE	REF	READ	ELEV	WELL	DATE	REF	READ	ELEV
1301	06/28/90	TPC	5.01	582.42	1301	01/19/93	TPC	7.02	580.41
1301	08/10/90	TPC	5.85	581.58	1301	02/22/93	TPC	6.12	581.31
1301	09/23/90	TPC	6.66	580.77	1301	03/22/93	TPC	IA	
1301	10/30/90	TPC	8.19	579.24	1301	04/19/93	TOW	5.10	582.23
1301	11/20/90	TPC	8.59	578.84	1301	05/17/93	TPC	7.20	580.23
1301	12/14/90	TPC	8.56	578.87	1301	06/22/93	TOW	4.93	582.40
1301	01/21/91	TPC	7.05	580.38	1301	07/21/93	TOW	6.82	580.51
1301	02/28/91	TPC	6.66	580.77	1301	08/18/93	TPC	6.29	581.14
1301	06/13/91	TPC	4.68	582.75	1301	09/28/93	TPC	7.20	580.23
1301	07/27/91	TPC	5.79	581.64	1301	10/15/93	TOW	7.90	579.43
1301	08/29/91	TPC	6.70	580.73	1304	01/23/90	TPC	3.58	580.71
1301	09/10/91	TPC	8.31	579.12	1304	04/19/90	TPC	3.26	581.03
1301	10/02/91	TPC	6.94	580.49	1304	07/25/90	TOW	2.51	581.40
1301	11/12/91	TPC	8.68	578.75	1304	08/11/90	TOW	2.70	581.21
1301	12/09/91	TPC	9.09	578.34	1304	09/20/90	TOW	2.61	581.30
1301	02/12/92	TPC	7.73	579.70	1304	10/31/90	TOW	IA	
1301	03/19/92	TPC	6.37	581.06	1304	11/20/90	TOW	IA	
1301	04/08/92	TPC	6.29	581.14	1304	12/17/90	TOW	IA	
1301	05/04/92	TPC	5.35	582.08	1304	01/20/91	TOW	IA	
1301	05/05/92	TPC	5.35	582.08	1304	10/03/91	TOW	IA	
1301	05/06/92	TPC	5.45	581.98	1317	01/24/90	TPC	IA	
1301	05/07/92	TPC	5.56	581.87	1317	04/19/90	TPC	11.73	569.21
1301	06/01/92	TPC	5.12	582.31	1317	05/22/90	TOW	8.95	571.82
1301	07/21/92	TPC	6.40	581.03	1317	06/28/90	TOW	8.60	572.17
1301	08/17/92	TPC	5.62	581.81	1317	07/25/90	TOW	8.47	572.30
1301	09/22/92	TPC	6.56	580.87	1317	08/11/90	TOW	8.60	572.17
1301	10/21/92	TPC	7.98	579.45	1317	09/23/90	TOW	8.25	572.52
1301	11/19/92	TPC	8.45	578.98	1317	10/30/90	TOW	15.99	564.78
1301	12/14/92	TPC	7.98	579.45	1317	11/20/90	TOW	11.10	569.67

READ = DEPTH TO WATER (IA = INACCESSIBLE)
REF = REFERENCE POINT (TOW = TOP OF WELL, TPC = TOP OF PROTECTIVE CASING
ELEV = GROUNDWATER ELEVATION IN FEET ABOVE MEAN SEA LEVEL

GROUNDWATER ELEVATIONS

WELL	DATE	REF	READ	ELEV	WELL	DATE	REF	READ	ELEV
1317	12/15/90	TOW	10.48	570.29	1318	06/28/90	TOW	1.60	580.88
1317	01/21/91	TOW	10.38	570.39	1318	07/25/90	TOW	IA	
1317	02/28/91	TOW	10.36	570.41	1318	08/10/90	TOW	1.42	581.06
1317	06/13/91	TOW	9.26	571.51	1318	09/23/90	TOW	1.14	581.34
1317	07/27/91	TOW	8.46	572.31	1318	10/30/90	TOW	2.77	579.71
1317	09/10/91	TOW	8.05	572.72	1318	11/20/90	TOW	2.04	580.44
1317	10/03/91	TOW	7.97	572.80	1318	12/15/90	TOW	1.30	581.18
1317	11/12/91	TOW	8.18	572.59	1318	01/21/91	TOW	1.20	581.28
1317	12/16/91	TOW	9.21	571.56	1318	02/28/91	TOW	1.56	580.92
1317	01/27/92	TOW	9.95	570.82	1318	10/02/91	TOW	IA	
1317	02/12/92	TOW	10.71	570.06	1318	11/12/91	TOW	IA	
1317	03/09/92	TOW	10.38	570.39	1318	12/16/91	TOW	IA	
1317	07/21/92	TOW	9.43	571.34	1318	01/23/92	TOW	IA	
1317	10/21/92	TOW	8.67	572.10	1318	02/12/92	TOW	IA	
1317	01/19/93	TOW	10.22	570.55	1318	03/19/92	TOW	IA	
1317	02/24/93	TOW	10.10	570.67	1318	04/08/92	TOW	IA	
1317	03/23/93	TPC	10.20	570.74	1318	05/06/92	TOW	IA	
1317	04/19/93	TPC	9.62	571.32	1318	06/02/92	TOW	IA	
1317	05/17/93	TOW	9.95	570.82	1318	07/21/92	TOW	IA	
1317	06/21/93	TPC	11.16	569.78	1318	08/17/92	TOW	7.75	574.73
1317	07/20/93	TOW	7.50	573.27	1318	09/22/92	TOW	IA	
1317	08/16/93	TPC	7.60	573.34	1318	10/21/92	TOW	IA	
1317	09/27/93	TOW	IA		1318	11/19/92	TOW	IA	
1317	10/15/93	TPC	8.38	572.56	1318	12/14/92	TOW	IA	
1318	01/23/90	TPC	2.25	580.45	1318	01/19/93	TOW	IA	
1318	02/18/90	TPC	IA		1318	02/22/93	TOW	IA	
1318	02/18/90	TPC	2.10	580.60	1318	03/22/93	TPC	IA	
1318	04/19/90	TPC	2.02	580.68	1324	01/23/90	TPC	0.85	579.65
1318	05/22/90	TOW	1.49	580.99	1324	02/18/90	TPC	IA	

READ = DEPTH TO WATER (IA = INACCESSIBLE)
REF = REFERENCE POINT (TOW = TOP OF WELL, TPC = TOP OF PROTECTIVE CASING
ELEV = GROUNDWATER ELEVATION IN FEET ABOVE MEAN SEA LEVEL

000152

5709

000153

GROUNDWATER ELEVATIONS

WELL	DATE	REF	READ	ELEV	WELL	DATE	REF	READ	ELEV
1324	04/19/90	TPC	0.72	579.78	1324	12/14/92	TOW	IA	
1324	05/22/90	TOW	0.35	579.87	1324	01/19/93	TOW	0.50	579.72
1324	06/28/90	TOW	0.48	579.74	1324	02/22/93	TOW		580.22
1324	07/25/90	TPC	8.50	572.00	1324	03/22/93	TPC	IA	
1324	08/10/90	TOW	0.64	579.58	1324	04/19/93	TOW	2.72	577.50
1324	09/23/90	TOW	0.40	579.82	1324	05/17/93	TOW	6.23	573.99
1324	10/30/90	TOW	0.50	579.72	1324	06/22/93	TPC	3.45	577.05
1324	11/20/90	TPC	0.85	579.65	1324	07/21/93	TOW	IA	
1324	12/14/90	TOW	0.42	579.80	1324	08/18/93	TOW	IA	
1324	01/21/91	TOW	0.46	579.76	1324	09/28/93	TOW	IA	
1324	02/28/91	TOW	0.50	579.72	1324	10/15/93	TPC	0.72	579.78
1324	07/27/91	TOW	0.60	579.62	1332	10/11/89	TPC	9.03	583.15
1324	10/02/91	TOW	6.14	574.08	1332	11/19/89	TOW	8.38	583.72
1324	11/12/91	TOW	7.35	572.87	1332	01/23/90	TPC	8.29	583.89
1324	12/09/91	TOW	6.66	573.56	1332	02/18/90	TPC	8.22	583.96
1324	01/27/92	TOW	6.23	573.99	1332	05/21/90	TPC	8.40	583.78
1324	02/12/92	TOW	5.00	575.22	1332	06/26/90	TPC	8.50	583.68
1324	03/19/92	TOW	5.72	574.50	1332	07/25/90	TPC	8.54	583.64
1324	04/08/92	TOW	5.32	574.90	1332	08/10/90	TPC	8.69	583.49
1324	05/04/92	TOW	2.04	578.18	1332	09/21/90	TPC	8.41	583.77
1324	05/05/92	TOW	2.01	578.21	1332	10/30/90	TPC	8.52	583.66
1324	05/06/92	TOW	2.32	577.90	1332	11/20/90	TPC	8.62	583.56
1324	05/07/92	TOW	2.71	577.51	1332	12/17/90	TPC	8.35	583.83
1324	06/01/92	TOW	0.91	579.31	1332	01/20/91	TPC	8.45	583.73
1324	07/21/92	TOW	5.78	574.44	1332	02/28/91	TPC	8.57	583.61
1324	08/17/92	TOW	IA		1332	03/20/91	TPC	8.38	583.80
1324	09/22/92	TOW	IA		1332	06/05/91	TPC	8.69	583.49
1324	10/21/92	TOW	0.45	579.77	1332	07/27/91	TPC	8.67	583.51
1324	11/19/92	TOW	3.04	577.18	1332	08/28/91	TPC	8.61	583.57

READ = DEPTH TO WATER (IA = INACCESSIBLE)
REF = REFERENCE POINT (TOW = TOP OF WELL, TPC = TOP OF PROTECTIVE CASING
ELEV = GROUNDWATER ELEVATION IN FEET ABOVE MEAN SEA LEVEL

5209

GROUNDWATER ELEVATIONS

WELL	DATE	REF	READ	ELEV	WELL	DATE	REF	READ	ELEV
1332	09/09/91	TPC	8.58	583.60	1336	11/18/89	TPC	6.66	584.38
1332	10/03/91	TPC	8.85	583.33	1336	01/23/90	TPC	6.43	584.61
1332	11/07/91	TPC	8.82	583.36	1336	02/17/90	TPC	6.10	584.94
1332	12/09/91	TPC	8.02	584.16	1336	04/19/90	TPC	7.56	583.48
1332	01/13/92	TPC	8.52	583.66	1336	05/21/90	TPC	7.10	583.94
1332	02/10/92	TPC	8.63	583.55	1336	06/26/90	TPC	7.31	583.73
1332	03/19/92	TPC	8.32	583.86	1336	07/25/90	TPC	7.42	583.62
1332	04/08/92	TPC	8.59	583.59	1336	08/11/90	TPC	8.05	582.99
1332	05/13/92	TPC	8.64	583.54	1336	09/20/90	TPC	6.78	584.26
1332	06/01/92	TPC	8.63	583.55	1336	10/31/90	TPC	7.92	583.12
1332	07/21/92	TPC	8.27	583.91	1336	11/20/90	TPC	7.77	583.27
1332	09/23/92	TPC	8.45	583.73	1336	12/17/90	TPC	6.38	584.66
1332	10/22/92	TPC	8.67	583.51	1336	01/20/91	TPC	7.05	583.99
1332	11/19/92	TPC	8.62	583.56	1336	02/28/91	TPC	7.47	583.57
1332	12/14/92	TPC	8.64	583.54	1336	03/20/91	TPC	6.53	584.51
1332	01/19/93	TPC	8.61	583.57	1336	06/05/91	TPC	7.82	583.22
1332	02/24/93	TPC	8.33	583.85	1336	08/28/91	TPC	7.66	583.38
1332	03/23/93	TPC	IA		1336	09/10/91	TPC	7.49	583.55
1332	04/20/93	TPC	8.24	583.94	1336	10/03/91	TPC	8.16	582.88
1332	05/17/93	TPC	IA		1336	11/07/91	TPC	7.95	583.09
1332	06/22/93	TPC	8.55	583.63	1336	12/09/91	TPC	7.46	583.58
1332	07/20/93	TPC	7.69	584.49	1336	01/21/92	TPC	7.42	583.62
1332	08/17/93	TPC	8.65	583.53	1336	02/10/92	TPC	7.86	583.18
1332	09/28/93	TOW	8.64	583.46	1336	03/19/92	TPC	9.10	581.94
1332	10/14/93	TPC	8.64	583.54	1336	07/21/92	TPC	6.88	584.16
1336	08/25/89	TPC	6.87	584.17	1336	10/22/92	TPC	7.62	583.42
1336	09/13/89	TOW	7.37	583.54	1336	01/19/93	TPC	7.44	583.60
1336	09/24/89	TOW	7.54	583.37	1336	02/23/93	TPC	6.51	584.53
1336	10/11/89	TPC	8.22	582.82	1336	02/24/93	TPC	6.77	584.27

READ = DEPTH TO WATER (IA = INACCESSIBLE)
REF = REFERENCE POINT (TOW = TOP OF WELL, TPC = TOP OF PROTECTIVE CASING
ELEV = GROUNDWATER ELEVATION IN FEET ABOVE MEAN SEA LEVEL

5706

000155

GROUNDWATER ELEVATIONS

WELL	DATE	REF	READ	ELEV
1336	03/23/93	TPC	6.08	584.96
1336	04/20/93	TPC	7.03	584.01
1337	08/25/89	TPC	11.79	575.97
1337	09/13/89	TOW	10.32	577.33
1337	09/24/89	TOW	9.87	577.78
1337	10/11/89	TPC	11.11	576.65
1337	11/18/89	TPC	10.12	577.64
1337	01/24/90	TPC	9.67	578.09
1337	02/17/90	TPC	7.55	580.21
1337	04/19/90	TPC	8.65	579.11
1337	05/21/90	TPC	7.14	580.62
1337	06/26/90	TPC	8.65	579.11
1337	07/27/90	TPC	9.04	578.72
1337	08/13/90	TPC	10.02	577.74
1337	09/24/90	TPC	9.61	578.15
1337	10/31/90	TPC	8.53	579.23
1337	11/20/90	TPC	9.51	578.25
1337	12/17/90	TPC	8.65	579.11
1337	01/21/91	TPC	7.55	580.21
1337	02/28/91	TPC	7.70	580.06
1337	06/12/91	TPC	9.78	577.98
1337	07/31/91	TPC	10.86	576.90
1337	08/29/91	TOW	10.45	577.20
1337	09/12/91	TPC	10.07	577.69
1337	10/17/91	TPC	11.22	576.54
1337	11/14/91	TPC	11.58	576.18
1337	12/16/91	TPC	IA	
1337	01/21/92	TPC	IA	
1337	04/08/92	TPC	IA	
1337	05/06/92	TPC	IA	
1338	08/25/89	TPC	7.52	579.64
1338	09/13/89	TOW	5.11	581.94
1338	09/24/89	TOW	5.42	581.63
1338	10/11/89	TPC	6.20	580.96
1338	11/18/89	TPC	4.74	582.42
1338	01/24/90	TPC	4.84	582.32
1338	02/18/90	TPC	3.95	583.21
1338	04/19/90	TPC	5.33	581.83
1338	05/21/90	TPC	4.86	582.30
1338	06/26/90	TPC	5.17	581.99
1338	07/27/90	TOW	IA	
1338	08/13/90	TPC	5.99	581.17
1338	09/24/90	TPC	5.12	582.04
1338	10/31/90	TPC	5.52	581.64
1338	11/20/90	TPC	5.70	581.46
1338	12/17/90	TPC	4.68	582.48
1338	01/21/91	TPC	4.90	582.26
1338	02/28/91	TPC	5.40	581.76
1338	06/12/91	TPC	5.84	581.32
1338	07/31/91	TPC	IA	
1338	09/12/91	TPC	5.70	581.46
1338	10/17/91	TPC	6.39	580.77
1338	11/14/91	TPC	6.55	580.61
1338	12/16/91	TPC	4.78	582.38
1338	01/21/92	TPC	5.34	581.82
1338	02/10/92	TPC	6.75	580.41
1338	03/19/92	TPC	3.30	583.86
1338	07/22/92	TPC	5.04	582.12

READ = DEPTH TO WATER (IA = INACCESSIBLE)
REF = REFERENCE POINT (TOW = TOP OF WELL, TPC = TOP OF PROTECTIVE CASING
ELEV = GROUNDWATER ELEVATION IN FEET ABOVE MEAN SEA LEVEL

GROUNDWATER ELEVATIONS

WELL	DATE	REF	READ	ELEV
1338	10/20/92	TPC	5.35	581.81
1338	01/21/93	TPC	3.28	583.88
1338	02/23/93	TPC	4.22	582.94
1338	03/22/93	TPC	4.81	582.35
1338	04/20/93	TPC	5.00	582.16
1338	05/18/93	TPC	4.68	582.48
1338	06/22/93	TPC	5.32	581.84
1338	07/20/93	TPC	6.31	580.85
1338	08/17/93	TOW	IA	
1338	09/28/93	TOW	IA	
1338	10/15/93	TOW	IA	
1339	10/11/89	TOW	3.60	581.26
1339	11/18/89	TPC	2.73	582.36
1339	01/24/90	TPC	2.36	582.73
1339	02/18/90	TPC	1.62	583.47
1339	04/19/90	TPC	2.64	582.45
1339	05/21/90	TOW	1.85	583.01
1339	06/27/90	TOW	2.41	582.45
1339	07/27/90	TOW	3.04	581.82
1339	08/13/90	TOW	2.96	581.90
1339	09/23/90	TOW	2.75	582.11
1339	10/31/90	TOW	2.62	582.24
1339	11/20/90	TOW	3.15	581.71
1339	12/17/90	TOW	2.54	582.32
1339	01/21/91	TOW	2.32	582.54
1339	02/28/91	TOW	2.44	582.42
1339	06/12/91	TOW	2.94	581.92
1339	07/31/91	TOW	3.32	581.54
1339	09/10/91	TOW	2.73	582.13
1339	10/17/91	TOW	3.27	581.59
1339	11/14/91	TOW	IA	
1339	12/16/91	TOW	IA	
1339	01/30/92	TOW	IA	
1339	02/20/92	TOW	IA	
1339	03/19/92	TOW	IA	
1339	07/22/92	TOW	IA	
1339	10/20/92	TOW	IA	
1339	01/21/93	TOW	2.40	582.46
1339	02/23/93	TOW	IA	
1339	03/22/93	TOW	2.03	582.83
1339	04/20/93	TPC	2.48	582.61
1340	08/25/89	TPC	9.10	580.71
1340	09/13/89	TOW	8.87	580.84
1340	09/24/89	TOW	9.21	580.50
1340	10/11/89	TPC	10.25	579.56
1340	11/18/89	TPC	10.91	578.90
1340	01/23/90	TPC	12.58	577.23
1340	02/17/90	TPC	11.98	577.83
1340	04/19/90	TPC	10.67	579.14
1340	05/21/90	TPC	9.26	580.55
1340	06/26/90	TPC	8.74	581.07
1340	07/25/90	TPC	8.37	581.44
1340	08/11/90	TPC	8.32	581.49
1340	09/20/90	TPC	8.68	581.13
1340	10/31/90	TPC	9.58	580.23
1340	11/20/90	TPC	10.10	579.71
1340	12/17/90	TPC	10.12	579.69
1340	01/20/91	TPC	9.48	580.33

READ = DEPTH TO WATER (IA = INACCESSIBLE)
REF = REFERENCE POINT (TOW = TOP OF WELL, TPC = TOP OF PROTECTIVE CASING
ELEV = GROUNDWATER ELEVATION IN FEET ABOVE MEAN SEA LEVEL

000156

5708

000157

9029

GROUNDWATER ELEVATIONS

WELL	DATE	REF	READ	ELEV	WELL	DATE	REF	READ	ELEV
1340	02/28/91	TPC	9.54	580.27	1341	05/21/90	TPC	10.55	577.37
1340	03/20/91	TPC	9.66	580.15	1341	06/26/90	TPC	11.25	576.67
1340	06/05/91	TPC	8.43	581.38	1341	07/27/90	TPC	11.57	576.35
1340	07/27/91	TPC	8.44	581.37	1341	08/13/90	TPC	12.41	575.51
1340	08/28/91	TPC	8.68	581.13	1341	09/24/90	TOW	IA	
1340	09/10/91	TPC	8.58	581.23	1341	09/24/90	TPC	11.30	576.62
1340	10/03/91	TPC	8.91	580.90	1341	10/31/90	TPC	11.20	576.72
1340	11/07/91	TPC	10.70	579.11	1341	11/20/90	TPC	11.68	576.24
1340	12/09/91	TPC	11.44	578.37	1341	12/17/90	TPC	10.42	577.50
1340	01/27/92	TPC	12.24	577.57	1341	01/21/91	TPC	10.62	577.30
1340	02/10/92	TPC	12.34	577.47	1341	02/28/91	TPC	12.76	575.16
1340	03/09/92	TPC	11.78	578.03	1341	06/12/91	TPC	12.34	575.58
1340	07/20/92	TPC	9.05	580.76	1341	07/31/91	TPC	12.86	575.06
1340	10/22/92	TPC	10.30	579.51	1341	08/29/91	TOW	12.51	575.01
1340	01/21/93	TPC	9.96	579.85	1341	09/12/91	TPC	12.19	575.73
1340	02/23/93	TPC	9.83	579.98	1341	10/17/91	TPC	13.02	574.90
1340	03/23/93	TPC	9.35	580.46	1341	11/14/91	TPC	13.18	574.74
1340	04/20/93	TPC	8.70	581.11	1341	12/16/91	TPC	IA	
1340	05/17/93	TPC	8.58	581.23	1341	01/21/92	TPC	IA	
1340	06/21/93	TPC	8.34	581.47	1341	05/06/92	TPC	IA	
1340	07/19/93	TPC	7.80	582.01	1342	10/11/89	TOW	9.52	575.27
1340	08/16/93	TPC	8.00	581.81	1342	11/18/89	TPC	9.16	575.97
1340	09/23/93	TPC	IA		1342	01/24/90	TPC	9.13	576.00
1340	10/13/93	TPC	9.33	580.48	1342	02/18/90	TPC	8.97	576.16
1341	10/11/89	TPC	IA		1342	04/19/90	TPC	9.11	576.02
1341	11/18/89	TPC	11.02	576.90	1342	05/21/90	TOW	IA	
1341	01/24/90	TPC	10.71	577.21	1342	07/27/90	TOW	IA	
1341	02/17/90	TPC	10.25	577.67	1342	08/13/90	TOW	8.92	575.87
1341	04/19/90	TPC	11.10	576.82	1342	09/23/90	TOW	8.76	576.03

READ = DEPTH TO WATER (IA = INACCESSIBLE)
REF = REFERENCE POINT (TOW = TOP OF WELL, TPC = TOP OF PROTECTIVE CASING
ELEV = GROUNDWATER ELEVATION IN FEET ABOVE MEAN SEA LEVEL

GROUNDWATER ELEVATIONS

WELL	DATE	REF	READ	ELEV
1342	10/31/90	TOW	IA	
1342	11/20/90	TOW	9.21	575.58
1342	12/17/90	TOW	8.68	576.11
1342	01/21/91	TOW	IA	
1342	01/21/91	TOW	8.73	576.06
1342	02/28/91	TOW	8.70	576.09
1342	06/12/91	TOW	8.82	575.97
1342	07/31/91	TOW	9.04	575.75
1342	10/17/91	TOW	9.28	575.51
1342	11/14/91	TOW	IA	
1342	12/16/91	TOW	IA	
1342	01/30/92	TOW	IA	
1342	02/20/92	TOW	IA	
1342	03/19/92	TOW	IA	
1342	07/22/92	TOW	IA	
1342	10/20/92	TOW	8.82	575.97
1342	01/21/93	TOW	8.32	576.47
1342	02/23/93	TOW	IA	
1342	03/22/93	TOW	8.64	576.15
1342	04/20/93	TPC	8.94	576.19
1343	10/11/89	TOW	4.65	579.96
1343	11/18/89	TPC	3.95	580.89
1343	01/24/90	TPC	3.50	581.34
1343	02/18/90	TPC	3.13	581.71
1343	04/19/90	TPC	3.37	581.47
1343	05/21/90	TOW	3.10	581.51
1343	06/27/90	TOW	3.05	581.56
1343	07/27/90	TOW	IA	
1343	08/13/90	TOW	2.99	581.62
1343	09/23/90	TOW	2.87	581.74
1343	10/31/90	TOW	3.47	581.14
1343	11/20/90	TOW	3.42	581.19
1343	12/17/90	TOW	3.05	581.56
1343	01/21/91	TOW	2.76	581.85
1343	02/28/91	TOW	3.10	581.51
1343	06/12/91	TOW	3.50	581.11
1343	07/31/91	TOW	3.46	581.15
1343	10/17/91	TOW	3.10	581.51
1343	11/14/91	TOW	2.65	581.96
1343	12/16/91	TOW	2.70	581.91
1343	01/30/92	TOW	IA	
1343	02/20/92	TOW	IA	
1343	03/19/92	TOW	IA	
1343	07/22/92	TOW	2.60	582.01
1343	10/20/92	TOW	3.93	580.68
1343	01/21/93	TOW	3.14	581.47
1343	02/23/93	TPC	2.34	582.50
1343	03/22/93	TOW	2.91	581.70
1343	04/20/93	TPC	3.14	581.70
1343	05/18/93	TOW	2.84	581.77
1343	06/22/93	TOW	2.79	581.82
1343	07/20/93	TPC	3.40	581.44
1343	08/17/93	TPC	3.14	581.70
1343	09/28/93	TOW	IA	
1343	10/15/93	TOW	2.92	581.69
1344	08/25/89	TOW	13.51	573.30
1344	09/13/89	TOW	13.10	573.71
1344	09/24/89	TOW	13.23	573.58

READ = DEPTH TO WATER (IA = INACCESSIBLE)
REF = REFERENCE POINT (TOW = TOP OF WELL, TPC = TOP OF PROTECTIVE CASING
ELEV = GROUNDWATER ELEVATION IN FEET ABOVE MEAN SEA LEVEL

000158

5206

GROUNDWATER ELEVATIONS

WELL	DATE	REF	READ	ELEV	WELL	DATE	REF	READ	ELEV
1344	10/11/89	TPC	14.20	572.72	1344	02/23/93	TPC	16.41	570.51
1344	11/18/89	TPC	14.63	572.29	1344	03/23/93	TPC	15.30	571.62
1344	01/23/90	TPC	12.48	574.44	1344	04/20/93	TPC	14.48	572.44
1344	02/17/90	TPC	15.72	571.20	1344	05/17/93	TPC	16.09	570.83
1344	04/19/90	TPC	14.73	572.19	1344	06/21/93	TPC	13.35	573.57
1344	05/21/90	TPC	13.70	573.22	1344	07/19/93	TPC	12.66	574.26
1344	06/26/90	TPC	13.22	573.70	1344	08/16/93	TOW	12.95	573.86
1344	07/25/90	TPC	12.81	574.11	1344	09/23/93	TPC	14.14	572.78
1344	08/11/90	TPC	12.77	574.15	1344	09/27/93	TPC	14.28	572.64
1344	09/20/90	TPC	13.48	573.44	1344	10/13/93	TPC	15.21	571.71
1344	10/31/90	TPC	14.04	572.88	1345	09/13/89	TOW	10.22	574.90
1344	11/20/90	TPC	14.68	572.24	1345	09/24/89	TOW	9.92	575.20
1344	12/17/90	TPC	14.67	572.25	1345	10/11/89	TOW	10.78	574.34
1344	01/20/91	TOW	14.58	572.23	1345	11/18/89	TPC	10.86	574.72
1344	02/28/91	TPC	14.96	571.96	1345	01/24/90	TPC	9.62	575.96
1344	03/20/91	TPC	14.96	571.96	1345	02/18/90	TPC	9.22	576.36
1344	06/05/91	TPC	13.51	573.41	1345	04/18/90	TPC	9.58	576.00
1344	07/27/91	TPC	13.93	572.99	1345	05/21/90	TOW	9.24	575.88
1344	08/28/91	TPC	14.91	572.01	1345	07/27/90	TOW	10.02	575.10
1344	09/10/91	TPC	15.04	571.88	1345	08/13/90	TOW	10.17	574.95
1344	10/03/91	TPC	15.19	571.73	1345	09/24/90	TOW	9.76	575.36
1344	11/12/91	TPC	16.26	570.66	1345	10/30/90	TOW	IA	
1344	12/09/91	TPC	16.49	570.43	1345	11/20/90	TOW	9.72	575.40
1344	01/27/92	TPC	16.68	570.24	1345	12/17/90	TOW	9.30	575.82
1344	02/10/92	TPC	16.70	570.22	1345	01/21/91	TOW	9.57	575.55
1344	03/12/92	TPC	16.00	570.92	1345	02/28/91	TOW	9.36	575.76
1344	07/20/92	TPC	13.32	573.60	1345	06/12/91	TOW	9.90	575.22
1344	10/22/92	TPC	13.90	573.02	1345	09/12/91	TOW	10.13	574.99
1344	01/21/93	TPC	14.98	571.94	1345	10/17/91	TOW	10.24	574.88

READ = DEPTH TO WATER (IA = INACCESSIBLE)
REF = REFERENCE POINT (TOW = TOP OF WELL, TPC = TOP OF PROTECTIVE CASING
ELEV = GROUNDWATER ELEVATION IN FEET ABOVE MEAN SEA LEVEL

GROUNDWATER ELEVATIONS

WELL	DATE	REF	READ	ELEV
1345	11/14/91	TOW	10.42	574.70
1345	12/16/91	TOW	9.70	575.42
1345	01/30/92	TOW	IA	
1345	02/20/92	TOW	9.33	575.79
1345	03/19/92	TOW	9.04	576.08
1345	07/22/92	TOW	9.18	575.94
1345	10/20/92	TOW	9.50	575.62
1345	01/21/93	TOW	9.05	576.07
1345	02/23/93	TPC	9.14	576.44
1345	03/22/93	TOW	8.26	576.86
1345	04/20/93	TOW	IA	
1345	05/18/93	TOW	IA	
1345	06/22/93	TOW	IA	
1345	07/20/93	TPC	IA	
1345	08/17/93	TOW	IA	
1345	09/28/93	TOW	IA	
1345	10/15/93	TOW	IA	
1346	01/24/90	TPC	9.56	575.44
1346	02/20/90	TPC	9.50	575.50
1346	04/18/90	TPC	9.54	575.46
1346	05/23/90	TOW	8.90	575.69
1346	06/27/90	TOW	9.64	574.95
1346	07/27/90	TOW	9.75	574.84
1346	08/13/90	TOW	10.15	574.44
1346	09/24/90	TOW	9.46	575.13
1346	10/30/90	TOW	9.52	575.07
1346	11/20/90	TOW	IA	
1346	12/17/90	TOW	IA	
1346	01/21/91	TOW	8.72	575.87
1346	10/17/91	TOW	IA	
1346	11/14/91	TOW	IA	
1346	12/16/91	TOW	IA	
1346	01/23/92	TOW	IA	
1346	02/20/92	TOW	IA	
1346	03/19/92	TOW	9.09	575.50
1346	07/22/92	TOW	IA	
1346	10/20/92	TOW	9.44	575.15
1346	01/21/93	TOW	8.90	575.69
1346	02/23/93	TOW	IA	
1346	03/22/93	TOW	IA	
1346	04/20/93	TOW	IA	
1347	08/25/89	TPC	12.62	574.63
1347	09/13/89	TOW	12.33	574.78
1347	09/24/89	TOW	12.39	574.72
1347	10/11/89	TPC	13.11	574.14
1347	11/18/89	TPC	12.05	575.20
1347	01/24/90	TPC	11.82	575.43
1347	02/17/90	TPC	11.42	575.83
1347	04/19/90	TPC	12.08	575.17
1347	05/21/90	TPC	11.79	575.46
1347	06/26/90	TPC	11.56	575.69
1347	07/27/90	TPC	12.20	575.05
1347	08/13/90	TPC	12.89	574.36
1347	09/24/90	TPC	12.27	574.98
1347	10/31/90	TPC	12.37	574.88
1347	11/20/90	TPC	12.43	574.82
1347	01/21/91	TPC	11.94	575.31
1347	02/28/91	TPC	12.02	575.23

READ = DEPTH TO WATER (IA = INACCESSIBLE)
REF = REFERENCE POINT (TOW = TOP OF WELL, TPC = TOP OF PROTECTIVE CASING
ELEV = GROUNDWATER ELEVATION IN FEET ABOVE MEAN SEA LEVEL

000160
5708

197000 0018

5709 0025

GROUNDWATER ELEVATIONS

WELL	DATE	REF	READ	ELEV	WELL	DATE	REF	READ	ELEV
1347	06/12/91	TPC	12.84	574.41	1348	12/16/91	TOW	IA	
1347	07/31/91	TPC	13.12	574.13	1348	01/30/92	TOW	IA	
1347	08/29/91	TOW	12.86	574.25	1348	02/20/92	TOW	IA	
1347	09/12/91	TPC	12.71	574.54	1348	03/19/92	TOW	IA	
1347	10/17/91	TPC	13.14	574.11	1348	07/22/92	TOW	9.41	575.17
1347	11/14/91	TPC	13.28	573.97	1348	10/20/92	TOW	9.58	575.00
1347	12/16/91	TPC	IA		1348	01/21/93	TOW	9.09	575.49
1347	01/21/92	TPC	IA		1348	02/23/93	TOW	IA	
1347	04/08/92	TPC	IA		1348	03/22/93	TOW	IA	
1347	05/06/92	TPC	IA		1348	04/20/93	TOW	IA	
1348	09/13/89	TOW	IA		1350	08/25/89	TPC	DRY	
1348	09/24/89	TOW	IA		1350	09/13/89	TOW	DRY	
1348	10/11/89	TOW	IA		1350	09/24/89	TOW	10.38	576.03
1348	11/18/89	TPC	IA		1350	10/11/89	TPC	9.99	576.56
1348	01/23/90	TPC	9.66	575.42	1350	11/18/89	TPC	9.06	577.49
1348	02/18/90	TPC	9.63	575.45	1350	01/23/90	TPC	8.98	577.57
1348	04/18/90	TPC	9.80	575.28	1350	02/17/90	TPC	8.70	577.85
1348	05/21/90	TOW	9.29	575.29	1350	04/19/90	TPC	7.99	578.56
1348	07/27/90	TOW	10.30	574.28	1350	05/21/90	TPC	7.85	578.70
1348	08/13/90	TOW	10.30	574.28	1350	06/26/90	TPC	7.78	578.77
1348	10/30/90	TOW	9.79	574.79	1350	07/25/90	TPC	7.85	578.70
1348	11/20/90	TOW	IA		1350	08/11/90	TPC	7.99	578.56
1348	12/17/90	TOW	IA		1350	09/20/90	TPC	7.89	578.66
1348	01/21/91	TOW	IA		1350	10/31/90	TPC	7.96	578.59
1348	02/28/91	TOW	9.56	575.02	1350	11/20/90	TPC	6.34	580.21
1348	06/12/91	TOW	10.20	574.38	1350	12/17/90	TPC	7.55	579.00
1348	07/31/91	TOW	10.56	574.02	1350	01/20/91	TPC	6.99	579.56
1348	10/17/91	TOW	10.64	573.94	1350	02/28/91	TPC	7.34	579.21
1348	11/14/91	TOW	10.62	573.96	1350	03/20/91	TPC	7.27	579.28

READ = DEPTH TO WATER (IA = INACCESSIBLE)
REF = REFERENCE POINT (TOW = TOP OF WELL, TPC = TOP OF PROTECTIVE CASING
ELEV = GROUNDWATER ELEVATION IN FEET ABOVE MEAN SEA LEVEL

GROUNDWATER ELEVATIONS

WELL	DATE	REF	READ	ELEV
1350	06/05/91	TPC	7.59	578.96
1350	08/28/91	TPC	8.50	578.05
1350	09/10/91	TPC	7.74	578.81
1350	10/03/91	TPC	8.06	578.49
1350	11/12/91	TPC	8.35	578.20
1350	12/09/91	TPC	8.22	578.33
1350	01/27/92	TPC	7.94	578.61
1350	02/10/92	TPC	8.04	578.51
1350	03/12/92	TPC	7.74	578.81
1350	07/20/92	TPC	DRY	
1350	10/22/92	TPC	IA	
1350	01/21/93	TPC	IA	
1351	08/25/89	TPC	7.52	578.72
1351	09/13/89	TOW	11.48	574.65
1351	09/24/89	TOW	11.60	574.53
1351	10/11/89	TPC	12.31	573.93
1351	11/18/89	TOW	11.11	575.02
1351	01/24/90	TPC	10.91	575.33
1351	02/17/90	TPC	10.39	575.85
1351	04/18/90	TPC	10.99	575.25
1351	05/21/90	TPC	10.95	575.29
1351	06/26/90	TPC	11.35	574.89
1351	07/26/90	TPC	11.64	574.60
1351	08/13/90	TPC	12.03	574.21
1351	09/24/90	TPC	11.36	574.88
1351	10/30/90	TPC	11.44	574.80
1351	11/20/90	TPC	11.51	574.73
1351	12/17/90	TPC	10.75	575.49
1351	01/21/91	TPC	10.89	575.35
1351	02/28/91	TPC	11.19	575.05
1351	06/12/91	TPC	11.98	574.26
1351	07/31/91	TPC	IA	
1351	08/28/91	TPC	12.04	574.20
1351	09/12/91	TPC	11.90	574.34
1351	10/17/91	TPC	12.31	573.93
1351	11/14/91	TPC	12.44	573.80
1351	12/16/91	TPC	11.15	575.09
1351	01/22/92	TPC	11.29	574.95
1351	02/20/92	TPC	11.00	575.24
1351	03/19/92	TPC	IA	
1351	07/22/92	TPC	11.01	575.23
1351	10/21/92	TOW	11.18	574.95
1351	01/21/93	TPC	11.29	574.95
1351	02/23/93	TOW	IA	
1351	03/22/93	TPC	10.31	575.93
1351	04/20/93	TOW	IA	
1352	08/25/89	TPC	10.59	574.48
1352	09/13/89	TOW	10.37	574.56
1352	09/24/89	TOW	10.45	574.48
1352	10/11/89	TPC	11.11	573.96
1352	11/18/89	TOW	10.12	574.81
1352	01/24/90	TPC	9.95	575.12
1352	02/17/90	TPC	9.54	575.53
1352	04/18/90	TPC	9.73	575.34
1352	05/21/90	TPC	9.88	575.19
1352	06/26/90	TPC	10.36	574.71
1352	07/25/90	TPC	7.32	577.75
1352	08/13/90	TPC	10.85	574.22

READ = DEPTH TO WATER (IA = INACCESSIBLE)
REF = REFERENCE POINT (TOW = TOP OF WELL, TPC = TOP OF PROTECTIVE CASING
ELEV = GROUNDWATER ELEVATION IN FEET ABOVE MEAN SEA LEVEL

000132

570

C31003

5708

GROUNDWATER ELEVATIONS

WELL	DATE	REF	READ	ELEV	WELL	DATE	REF	READ	ELEV
1352	09/24/90	TPC	11.61	573.46	1353	08/13/90	TOW	10.68	574.19
1352	10/30/90	TPC	10.36	574.71	1353	09/24/90	TOW	10.14	574.73
1352	11/20/90	TPC	10.32	574.75	1353	10/30/90	TOW	10.21	574.66
1352	12/17/90	TPC	9.80	575.27	1353	11/20/90	TOW	IA	
1352	01/21/91	TPC	9.86	575.21	1353	12/17/90	TOW	IA	
1352	02/28/91	TPC	10.14	574.93	1353	01/21/91	TOW	IA	
1352	06/12/91	TPC	10.77	574.30	1353	02/28/91	TOW	9.95	574.92
1352	07/27/91	TPC	7.96	577.11	1353	09/12/91	TOW	10.54	574.33
1352	07/31/91	TPC	11.14	573.93	1353	10/17/91	TOW	10.89	573.98
1352	08/28/91	TPC	10.85	574.22	1353	11/12/91	TOW	10.98	573.89
1352	09/12/91	TPC	10.77	574.30	1353	12/16/91	TOW	IA	
1352	10/17/91	TPC	11.05	574.02	1353	01/30/92	TOW	IA	
1352	11/14/91	TPC	11.22	573.85	1353	02/20/92	TOW	IA	
1352	12/16/91	TPC	10.30	574.77	1353	03/19/92	TOW	IA	
1352	01/22/92	TPC	10.19	574.88	1353	07/22/92	TOW	9.78	575.09
1352	02/18/92	TPC	9.90	575.17	1353	09/14/92	TOW	10.46	574.41
1352	03/12/92	TPC	10.07	575.00	1353	10/20/92	TOW	9.94	574.93
1352	07/22/92	TPC	9.94	575.13	1353	01/21/93	TOW	9.48	575.39
1352	10/20/92	TOW	9.85	575.08	1353	02/23/93	TPC	9.70	575.48
1352	01/21/93	TPC	10.19	574.88	1353	03/22/93	TOW	9.94	574.93
1352	02/23/93	TPC	9.30	575.77	1353	04/20/93	TOW	IA	
1352	03/22/93	TPC	9.92	575.15	1353	05/18/93	TOW	IA	
1353	10/11/89	TPC	11.21	573.97	1353	06/22/93	TOW	IA	
1353	11/18/89	TOW	10.32	574.55	1353	07/20/93	TPC	IA	
1353	01/24/90	TPC	10.19	574.99	1353	08/17/93	TOW	IA	
1353	02/18/90	TPC	9.87	575.31	1353	09/28/93	TPC	11.12	574.06
1353	04/18/90	TPC	10.12	575.06	1353	10/14/93	TPC	11.06	574.12
1353	06/27/90	TOW	9.49	575.38	1354	09/13/89	TOW	9.32	572.39
1353	07/27/90	TOW	11.57	573.30	1354	09/24/89	TOW	9.07	572.64

READ = DEPTH TO WATER (IA = INACCESSIBLE)
REF = REFERENCE POINT (TOW = TOP OF WELL, TPC = TOP OF PROTECTIVE CASING
ELEV = GROUNDWATER ELEVATION IN FEET ABOVE MEAN SEA LEVEL

GROUNDWATER ELEVATIONS

WELL	DATE	REF	READ	ELEV
1354	10/11/89	TOW	9.65	572.06
1354	11/18/89	TOW	9.17	572.54
1354	01/24/90	TPC	8.11	573.92
1354	02/18/90	TPC	9.02	573.01
1354	04/18/90	TPC	9.11	572.92
1354	05/21/90	TOW	8.62	573.09
1354	06/27/90	TOW	9.01	572.70
1354	07/27/90	TOW	9.20	572.51
1354	08/12/90	TOW	9.23	572.48
1354	09/20/90	TOW	IA	
1354	10/31/90	TOW	9.40	572.31
1354	11/20/90	TOW	9.02	572.69
1354	12/17/90	TOW	IA	
1354	01/21/91	TOW	IA	
1354	09/12/91	TOW	9.15	572.56
1354	10/16/91	TOW	IA	
1354	11/19/91	TOW	IA	
1354	12/16/91	TOW	IA	
1354	01/21/92	TOW	IA	
1354	02/18/92	TOW	IA	
1354	03/12/92	TOW	IA	
1354	07/22/92	TOW	IA	
1354	10/20/92	TOW	IA	
1354	01/21/93	TOW	8.91	572.80
1354	02/23/93	TPC	IA	
1354	02/23/93	TOW	8.70	573.01
1354	03/22/93	TOW	9.84	571.87
1354	04/20/93	TOW	9.26	572.45
1356	09/13/89	TOW	8.57	574.50
1356	09/24/89	TOW	8.69	574.38
1356	10/11/89	TPC	9.40	573.88
1356	11/18/89	TOW	8.42	574.65
1356	01/24/90	TPC	8.26	575.02
1356	02/17/90	TPC	7.87	575.41
1356	04/18/90	TPC	7.80	575.48
1356	05/21/90	TPC	8.16	575.12
1356	06/26/90	TPC	8.55	574.73
1356	07/25/90	TPC	8.65	574.63
1356	08/13/90	TPC	9.12	574.16
1356	09/20/90	TPC	8.53	574.75
1356	10/30/90	TPC	8.40	574.88
1356	11/19/90	TPC	8.52	574.76
1356	12/17/90	TPC	7.87	575.41
1356	01/20/91	TPC	8.16	575.12
1356	02/27/91	TPC	8.40	574.88
1356	06/06/91	TPC	8.91	574.37
1356	07/29/91	TPC	9.37	573.91
1356	08/28/91	TPC	9.12	574.16
1356	09/12/91	TPC	9.01	574.27
1356	10/06/91	TPC	8.48	574.80
1356	11/12/91	TPC	9.45	573.83
1356	12/16/91	TPC	8.15	575.13
1356	01/22/92	TPC	8.49	574.79
1356	02/18/92	TPC	8.20	575.08
1356	03/12/92	TPC	8.34	574.94
1356	07/22/92	TPC	8.93	574.35
1356	10/20/92	TOW	7.98	575.09
1356	01/21/93	TPC	8.07	575.21

READ = DEPTH TO WATER (IA = INACCESSIBLE)
REF = REFERENCE POINT (TOW = TOP OF WELL, TPC = TOP OF PROTECTIVE CASING
ELEV = GROUNDWATER ELEVATION IN FEET ABOVE MEAN SEA LEVEL

000164

5208

000165

5706

GROUNDWATER ELEVATIONS

WELL	DATE	REF	READ	ELEV	WELL	DATE	REF	READ	ELEV
1356	02/23/93	TOW	7.54	575.53	1357	11/12/91	TPC	9.13	573.86
1356	03/22/93	TPC	8.05	575.23	1357	12/16/91	TPC	8.24	574.75
1356	04/19/93	TOW	7.70	575.37	1357	01/22/92	TPC	8.18	574.81
1356	07/19/93	TOW	8.56	574.51	1357	02/18/92	TPC	7.49	575.50
1356	08/17/93	TPC	9.15	574.13	1357	03/12/92	TPC	8.03	574.96
1356	09/27/93	TPC	IA		1357	07/22/92	TPC	7.94	575.05
1356	10/14/93	TOW	8.98	574.09	1357	10/20/92	TOW	7.58	575.17
1357	09/13/89	TOW	7.58	575.17	1357	01/21/93	TPC	7.76	575.23
1357	09/24/89	TOW	8.35	574.40	1357	02/23/93	TOW	7.22	575.53
1357	10/11/89	TPC	9.09	573.90	1357	03/22/93	TPC	7.76	575.23
1357	11/18/89	TOW	8.13	574.62	1357	04/19/93	TOW	7.37	575.38
1357	01/24/90	TPC	7.97	575.02	1358	09/13/89	TOW	10.63	569.99
1357	02/17/90	TPC	7.58	575.41	1358	09/24/89	TOW	7.44	573.18
1357	04/18/90	TPC	7.42	575.57	1358	10/12/89	TPC	7.47	573.36
1357	05/21/90	TPC	7.87	575.12	1358	11/18/89	TOW	6.07	574.55
1357	06/26/90	TPC	8.23	574.76	1358	01/24/90	TPC	6.04	574.79
1357	07/25/90	TPC	8.32	574.67	1358	02/17/90	TPC	5.67	575.16
1357	08/13/90	TPC	8.83	574.16	1358	04/18/90	TPC	5.97	574.86
1357	09/20/90	TPC	8.21	574.78	1358	05/21/90	TPC	5.86	574.97
1357	10/30/90	TPC	8.34	574.65	1358	06/26/90	TPC	6.27	574.56
1357	11/19/90	TPC	8.21	574.78	1358	07/25/90	TPC	6.35	574.48
1357	12/17/90	TPC	7.02	575.97	1358	08/13/90	TPC	8.03	572.80
1357	01/20/91	TPC	7.82	575.17	1358	09/20/90	TPC	6.43	574.40
1357	02/27/91	TPC	8.11	574.88	1358	10/30/90	TPC	6.40	574.43
1357	06/06/91	TPC	8.62	574.37	1358	11/20/90	TPC	6.16	574.67
1357	07/29/91	TPC	9.10	573.89	1358	12/17/90	TPC	6.08	574.75
1357	08/28/91	TPC	8.82	574.17	1358	01/20/91	TPC	5.95	574.88
1357	09/12/91	TPC	8.72	574.27	1358	02/27/91	TPC	6.21	574.62
1357	10/06/91	TPC	9.15	573.84	1358	06/06/91	TPC	6.64	574.19

READ = DEPTH TO WATER (IA = INACCESSIBLE)
REF = REFERENCE POINT (TOW = TOP OF WELL, TPC = TOP OF PROTECTIVE CASING
ELEV = GROUNDWATER ELEVATION IN FEET ABOVE MEAN SEA LEVEL

GROUNDWATER ELEVATIONS

WELL	DATE	REF	READ	ELEV	WELL	DATE	REF	READ	ELEV
1358	07/29/91	TPC	7.06	573.77	1359	05/21/90	TPC	7.15	575.01
1358	08/28/91	TPC	6.81	574.02	1359	06/26/90	TPC	IA	
1358	09/12/91	TPC	6.73	574.10	1359	07/26/90	TPC	7.59	574.57
1358	10/17/91	TPC	6.92	573.91	1359	08/11/90	TPC	7.98	574.18
1358	11/12/91	TPC	7.12	573.71	1359	09/20/90	TPC	7.47	574.69
1358	12/16/91	TPC	6.25	574.58	1359	10/30/90	TPC	7.42	574.74
1358	01/22/92	TPC	6.23	574.60	1359	11/20/90	TPC	7.46	574.70
1358	02/20/92	TPC	6.12	574.71	1359	12/17/90	TPC	6.91	575.25
1358	03/19/92	TPC	IA		1359	01/20/91	TPC	7.17	574.99
1358	07/22/92	TPC	6.04	574.79	1359	02/27/91	TPC	7.36	574.80
1358	09/14/92	TOW	6.66	573.96	1359	06/06/91	TPC	7.82	574.34
1358	10/20/92	TOW	7.90	572.72	1359	07/29/91	TPC	8.26	573.90
1358	01/21/93	TPC	6.27	574.56	1359	08/28/91	TPC	8.02	574.14
1358	02/23/93	TPC	5.73	575.10	1359	09/12/91	TPC	7.94	574.22
1358	03/22/93	TPC	6.74	574.09	1359	10/17/91	TPC	3.20	578.96
1358	04/19/93	TPC	5.86	574.97	1359	11/12/91	TPC	8.40	573.76
1358	05/18/93	TPC	9.18	571.65	1359	12/16/91	TPC	7.54	574.62
1358	06/22/93	TPC	6.29	574.54	1359	01/22/92	TPC	7.50	574.66
1358	07/19/93	TPC	6.25	574.58	1359	02/20/92	TPC	7.32	574.84
1358	08/16/93	TPC	6.93	573.90	1359	03/19/92	TPC	IA	
1358	09/23/93	TPC	9.36	571.47	1359	07/22/92	TPC	7.23	574.93
1358	10/15/93	TPC	6.93	573.90	1359	10/20/92	TOW	7.15	574.87
1359	09/13/89	TOW	7.58	574.44	1359	01/21/93	TPC	6.81	575.35
1359	09/24/89	TOW	7.67	574.35	1359	02/23/93	TPC	6.81	575.35
1359	10/12/89	TPC	8.35	573.81	1359	03/22/93	TPC	7.04	575.12
1359	11/18/89	TOW	7.42	574.60	1359	04/19/93	TPC	6.95	575.21
1359	01/24/90	TPC	7.05	575.11	1360	09/13/89	TOW	8.47	570.75
1359	02/17/90	TPC	6.88	575.28	1360	09/24/89	TOW	8.53	570.69
1359	04/18/90	TPC	7.06	575.10	1360	10/11/89	TOW	8.95	570.27

READ = DEPTH TO WATER (IA = INACCESSIBLE)
REF = REFERENCE POINT (TOW = TOP OF WELL, TPC = TOP OF PROTECTIVE CASING
ELEV = GROUNDWATER ELEVATION IN FEET ABOVE MEAN SEA LEVEL

000186

5708

000137

GROUNDWATER ELEVATIONS

WELL	DATE	REF	READ	ELEV	WELL	DATE	REF	READ	ELEV
1360	11/18/89	TOW	8.57	570.65	1360	03/22/93	TOW	IA	
1360	01/24/90	TPC	8.50	570.91	1360	04/20/93	TOW	IA	
1360	02/18/90	TPC	8.38	571.03	1360	05/18/93	TOW	IA	
1360	04/18/90	TPC	8.75	570.66	1360	06/22/93	TOW	IA	
1360	05/21/90	TOW	8.15	571.07	1360	07/19/93	TOW	IA	
1360	06/27/90	TOW	8.52	570.70	1360	08/16/93	TOW	IA	
1360	07/27/90	TOW	8.94	570.28	1360	09/27/93	TOW	IA	
1360	08/12/90	TOW	8.97	570.25	1360	10/15/93	TOW	IA	
1360	09/20/90	TOW	8.49	570.73	1360	10/15/93	TOW	8.70	570.52
1360	10/31/90	TOW	8.92	570.30	1361	01/24/90	TOW	IA	
1360	11/20/90	TOW	9.18	570.04	1361	04/18/90	TPC	8.85	575.61
1360	12/17/90	TOW	8.62	570.60	1361	05/21/90	TOW	8.55	575.65
1360	01/21/91	TOW	8.46	570.76	1361	07/27/90	TOW	IA	
1360	02/27/91	TOW	8.61	570.61	1361	08/13/90	TOW	10.62	573.58
1360	06/12/91	TOW	8.93	570.29	1361	10/30/90	TOW	IA	
1360	07/31/91	TOW	9.02	570.20	1361	11/20/90	TOW	IA	
1360	08/28/91	TOW	8.84	570.38	1361	12/17/90	TOW	IA	
1360	09/12/91	TOW	8.83	570.39	1361	02/28/91	TOW	8.78	575.42
1360	10/16/91	TOW	8.85	570.37	1361	07/31/91	TOW	9.80	574.40
1360	11/19/91	TOW	8.96	570.26	1361	09/12/91	TOW	9.48	574.72
1360	12/16/91	TOW	8.54	570.68	1361	10/17/91	TOW	9.84	574.36
1360	01/21/92	TOW	8.63	570.59	1361	11/14/91	TOW	10.00	574.20
1360	02/18/92	TOW	8.56	570.66	1361	12/16/91	TOW	9.05	575.15
1360	03/12/92	TOW	8.63	570.59	1361	01/30/92	TOW	IA	
1360	07/22/92	TOW	8.48	570.74	1361	02/20/92	TOW	IA	
1360	09/14/92	TOW	8.90	570.32	1361	03/19/92	TOW	8.56	575.64
1360	10/20/92	TOW	8.74	570.48	1361	07/22/92	TOW	8.89	575.31
1360	01/21/93	TOW	IA		1361	10/20/92	TOW	8.85	575.35
1360	02/23/93	TOW	IA		1361	01/21/93	TOW	8.29	575.91

READ = DEPTH TO WATER (IA = INACCESSIBLE)
REF = REFERENCE POINT (TOW = TOP OF WELL, TPC = TOP OF PROTECTIVE CASING
ELEV = GROUNDWATER ELEVATION IN FEET ABOVE MEAN SEA LEVEL

GROUNDWATER ELEVATIONS

WELL	DATE	REF	READ	ELEV	WELL	DATE	REF	READ	ELEV
1361	02/23/93	TPC	8.44	576.02	1362	01/21/93	TPC	4.10	583.78
1361	03/22/93	TOW	8.42	575.78	1362	02/23/93	TPC	3.95	583.93
1361	04/20/93	TPC	8.60	575.86	1362	03/23/93	TPC	3.32	584.56
1362	10/11/89	TPC	DRY		1362	04/19/93	TOW	9.42	578.26
1362	01/23/90	TPC	3.88	584.00	1362	04/20/93	TPC	3.40	584.48
1362	02/17/90	TPC	3.82	584.06	1362	05/17/93	TPC	3.64	584.24
1362	04/19/90	TPC	4.10	583.78	1362	06/22/93	TPC	3.32	584.56
1362	05/21/90	TPC	3.26	584.62	1362	07/20/93	TPC	3.64	584.24
1362	06/26/90	TPC	3.71	584.17	1362	08/16/93	TPC	3.98	583.90
1362	07/25/90	TPC	IA		1362	09/23/93	TPC	4.20	583.68
1362	08/11/90	TPC	9.14	578.74	1362	10/15/93	TOW	4.08	583.60
1362	09/20/90	TPC	4.22	583.66	1363	08/26/89	TPC	7.87	584.02
1362	10/31/90	TPC	4.62	583.26	1363	09/13/89	TOW	7.29	584.45
1362	11/20/90	TPC	4.68	583.20	1363	09/24/89	TOW	7.39	584.35
1362	12/17/90	TPC	4.24	583.64	1363	10/12/89	TPC	7.95	583.94
1362	01/20/91	TOW	3.46	584.22	1363	11/19/89	TOW	6.94	584.80
1362	02/28/91	TPC	3.99	583.89	1363	01/23/90	TPC	5.80	586.09
1362	03/20/91	TPC	3.63	584.25	1363	02/18/90	TPC	5.40	586.49
1362	06/05/91	TPC	3.63	584.25	1363	04/20/90	TPC	6.62	585.27
1362	08/28/91	TPC	4.02	583.86	1363	05/20/90	TPC	6.04	585.85
1362	09/10/91	TPC	3.90	583.98	1363	06/28/90	TPC	6.99	584.90
1362	10/03/91	TPC	4.44	583.44	1363	07/25/90	TPC	6.90	584.99
1362	11/12/91	TPC	4.81	583.07	1363	08/10/90	TPC	7.43	584.46
1362	12/09/91	TPC	3.96	583.92	1363	09/23/90	TPC	7.01	584.88
1362	01/27/92	TPC	4.20	583.68	1363	10/30/90	TOW	6.56	585.18
1362	02/10/92	TPC	4.55	583.33	1363	11/20/90	TPC	7.28	584.61
1362	03/09/92	TPC	3.52	584.36	1363	12/17/90	TPC	6.04	585.85
1362	07/21/92	TPC	3.53	584.35	1363	01/20/91	TPC	5.53	586.36
1362	10/22/92	TPC	4.54	583.34	1363	02/28/91	TPC	6.32	585.57

READ = DEPTH TO WATER (IA = INACCESSIBLE)
REF = REFERENCE POINT (TOW = TOP OF WELL, TPC = TOP OF PROTECTIVE CASING
ELEV = GROUNDWATER ELEVATION IN FEET ABOVE MEAN SEA LEVEL

000168

5206

000129

5708

GROUNDWATER ELEVATIONS

WELL	DATE	REF	READ	ELEV	WELL	DATE	REF	READ	ELEV
1363	06/05/91	TPC	11.36	580.53	1403	02/28/91	TPC	9.62	570.73
1363	10/03/91	TPC	IA		1403	06/13/91	TPC	10.91	569.44
1363	11/07/91	TPC	IA		1403	08/01/91	TOW	11.20	568.74
1363	12/09/91	TPC	IA		1403	10/21/91	TPC	11.81	568.54
1363	01/23/92	TPC	IA		1403	11/20/91	TPC	12.08	568.27
1363	02/10/92	TPC	IA		1403	12/17/91	TPC	10.95	569.40
1363	03/09/92	TPC	IA		1403	01/30/92	TPC	IA	
1363	03/19/92	TPC	IA		1403	02/26/92	TPC	12.04	568.31
1363	07/22/92	TPC	IA		1403	03/26/92	TPC	9.79	570.56
1363	10/22/92	TPC	IA		1403	07/21/92	TPC	9.82	570.53
1363	01/19/93	TPC	IA		1403	10/22/92	TPC	10.34	570.01
1363	02/24/93	TPC	IA		1403	02/24/93	TPC	9.59	570.76
1363	04/20/93	TPC	6.68	585.21	1403	03/25/93	TPC	8.88	571.47
1403	08/26/89	TOW	IA		1403	05/17/93	TPC	9.81	570.54
1403	09/24/89	TOW	IA		1403	06/23/93	TPC	10.12	570.23
1403	10/11/89	TPC	11.52	568.83	1403	07/21/93	TPC	10.72	569.63
1403	11/18/89	TPC	9.48	570.87	1403	08/18/93	TPC	10.30	570.05
1403	01/22/90	TPC	8.35	572.00	1403	09/28/93	TPC	11.00	569.35
1403	02/17/90	TPC	8.13	572.22	1403	10/18/93	TPC	10.85	569.50
1403	04/20/90	TPC	9.68	570.67	1411	07/15/89	TPC	12.42	568.20
1403	05/21/90	TPC	8.79	571.56	1411	08/24/89	TPC	IA	
1403	06/28/90	TPC	10.04	570.31	1411	09/24/89	TOW	IA	
1403	07/29/90	TPC	9.72	570.63	1411	10/12/89	TPC	12.80	567.82
1403	08/15/90	TPC	11.08	569.27	1411	11/19/89	TOW	11.72	568.75
1403	09/25/90	TPC	9.95	570.40	1411	01/24/90	TPC	11.38	569.24
1403	10/30/90	TPC	9.73	570.62	1411	02/18/90	TPC	IA	
1403	11/20/90	TPC	10.80	569.55	1411	04/20/90	TPC	11.81	568.81
1403	12/17/90	TPC	9.12	571.23	1411	05/22/90	TPC	10.87	569.75
1403	01/24/91	TPC	9.72	570.63	1411	06/27/90	TPC	11.92	568.70

READ = DEPTH TO WATER (IA = INACCESSIBLE)
REF = REFERENCE POINT (TOW = TOP OF WELL, TPC = TOP OF PROTECTIVE CASING
ELEV = GROUNDWATER ELEVATION IN FEET ABOVE MEAN SEA LEVEL

GROUNDWATER ELEVATIONS

WELL	DATE	REF	READ	ELEV
1411	07/26/90	TPC	12.00	568.62
1411	08/12/90	TPC	12.46	568.16
1411	09/20/90	TPC	12.02	568.60
1411	10/31/90	TPC	11.76	568.86
1411	11/20/90	TPC	12.20	568.42
1411	12/19/90	TPC	10.75	569.87
1411	01/21/91	TPC	11.35	569.27
1411	02/27/91	TPC	10.46	570.16
1411	06/12/91	TPC	12.50	568.12
1411	07/29/91	TPC	8.22	572.40
1411	07/30/91	TPC	12.58	568.04
1411	08/26/91	TPC	12.40	568.22
1411	09/18/91	TPC	12.50	568.12
1411	10/17/91	TPC	12.80	567.82
1411	11/14/91	TPC	12.89	567.73
1411	12/11/91	TPC	12.35	568.27
1411	01/21/92	TPC	11.44	569.18
1411	02/20/92	TPC	11.82	568.80
1411	03/19/92	TPC	11.96	568.66
1411	07/21/92	TPC	10.98	569.64
1411	10/21/92	TOW	11.98	568.49
1411	01/21/93	TOW	11.62	568.85
1411	03/24/93	TPC	11.10	569.52
1411	04/19/93	TPC	10.84	569.78
1412	08/25/89	TPC	7.48	573.71
1412	09/23/89	TOW	IA	
1412	10/12/89	TPC	8.57	572.62
1412	11/18/89	TOW	7.70	573.31
1412	01/24/90	TPC	7.02	574.17
1412	02/17/90	TPC	7.07	574.12
1412	04/17/90	TPC	7.86	573.33
1412	05/20/90	TPC	7.04	574.15
1412	06/26/90	TPC	6.47	574.72
1412	07/26/90	TPC	8.01	573.18
1412	08/11/90	TPC	8.24	572.95
1412	09/20/90	TPC	7.31	573.88
1412	10/30/90	TPC	7.35	573.84
1412	11/19/90	TPC	7.51	573.68
1412	12/17/90	TPC	6.95	574.24
1412	01/20/91	TPC	7.10	574.09
1412	02/27/91	TPC	7.29	573.90
1412	06/06/91	TPC	7.65	573.54
1412	08/26/91	TPC	7.80	573.39
1412	09/10/91	TPC	7.38	573.81
1412	10/06/91	TPC	8.17	573.02
1412	11/12/91	TPC	6.96	574.23
1412	12/17/91	TPC	7.35	573.84
1412	01/22/92	TPC	7.49	573.70
1412	02/12/92	TPC	5.26	575.93
1412	03/17/92	TPC	7.42	573.77
1412	07/21/92	TOW	6.98	574.03
1412	10/20/92	TOW	7.21	573.80
1412	01/21/93	TPC	7.32	573.87
1412	02/24/93	TOW	IA	
1412	03/22/93	TPC	IA	
1418	08/25/89	TPC	7.88	574.23
1418	09/23/89	TOW	6.93	575.05
1418	10/10/89	TPC	6.33	575.78

READ = DEPTH TO WATER (IA = INACCESSIBLE)
REF = REFERENCE POINT (TOW = TOP OF WELL, TPC = TOP OF PROTECTIVE CASING
ELEV = GROUNDWATER ELEVATION IN FEET ABOVE MEAN SEA LEVEL

C00170

5709

000171

GROUNDWATER ELEVATIONS

WELL	DATE	REF	READ	ELEV	WELL	DATE	REF	READ	ELEV
1418	11/19/89	TOW	4.95	577.03	1418	02/24/93	TPC	3.96	578.15
1418	01/23/90	TPC	4.16	577.95	1418	03/22/93	TPC	4.64	577.47
1418	02/18/90	TPC	3.79	578.32	1418	04/19/93	TPC	5.25	576.86
1418	04/19/90	TPC	5.25	576.86	1420	01/24/90	TOW	IA	
1418	05/22/90	TPC	4.45	577.66	1420	02/20/90	TPC	6.06	574.06
1418	06/26/90	TPC	5.24	576.87	1420	04/20/90	TPC	6.22	573.90
1418	07/24/90	TPC	6.04	576.07	1420	05/23/90	TOW	6.04	573.79
1418	08/10/90	TPC	6.13	575.98	1420	06/28/90	TOW	6.14	573.69
1418	09/23/90	TPC	4.90	577.21	1420	07/27/90	TOW	6.23	573.60
1418	10/21/90	TPC	IA		1420	08/11/90	TOW	6.40	573.43
1418	10/30/90	TPC	5.35	576.76	1420	09/24/90	TOW	IA	
1418	11/18/90	TPC	5.85	576.26	1420	10/22/91	TOW	IA	
1418	12/15/90	TPC	4.48	577.63	1420	11/21/91	TOW	IA	
1418	01/21/91	TPC	4.78	577.33	1420	12/17/91	TOW	IA	
1418	02/28/91	TPC	5.22	576.89	1423	02/20/90	TPC	6.71	576.38
1418	03/20/91	TPC	4.09	578.02	1423	04/19/90	TPC	7.18	575.91
1418	06/13/91	TPC	6.31	575.80	1423	05/23/90	TOW	6.86	576.09
1418	07/27/91	TPC	6.60	575.51	1423	06/28/90	TOW	7.19	575.76
1418	08/28/91	TPC	6.21	575.90	1423	07/25/90	TPC	7.40	575.69
1418	09/09/91	TPC	5.92	576.19	1423	09/26/90	TOW	IA	
1418	10/03/91	TPC	6.77	575.34	1423	10/30/90	TOW	IA	
1418	11/19/91	TPC	6.99	575.12	1423	11/20/90	TOW	IA	
1418	12/09/91	TPC	5.95	576.16	1423	12/16/90	TOW	IA	
1418	01/15/92	TPC	3.34	578.77	1423	01/21/91	TOW	IA	
1418	02/10/92	TPC	5.89	576.22	1423	02/28/91	TOW	7.04	575.91
1418	03/09/92	TPC	5.25	576.86	1423	06/13/91	TOW	7.70	575.25
1418	07/20/92	TPC	4.68	577.43	1423	10/02/91	TPC	9.86	574.48
1418	10/21/92	TPC	5.86	576.25	1423	11/19/91	TPC	IA	
1418	01/19/93	TPC	5.16	576.95	1423	12/09/91	TPC	IA	

READ = DEPTH TO WATER (IA = INACCESSIBLE)
REF = REFERENCE POINT (TOW = TOP OF WELL, TPC = TOP OF PROTECTIVE CASING
ELEV = GROUNDWATER ELEVATION IN FEET ABOVE MEAN SEA LEVEL

GROUNDWATER ELEVATIONS

WELL	DATE	REF	READ	ELEV
1423	05/04/92	TPC	8.59	575.75
1423	05/05/92	TPC	10.70	573.64
1423	05/06/92	TPC	9.10	575.24
1423	05/07/92	TPC	9.10	575.24
1423	06/01/92	TPC	9.83	574.51
1423	07/21/93	TOW	IA	
1423	08/18/93	TPC	IA	
1423	09/28/93	TPC	8.82	575.52
1423	10/15/93	TPC	9.05	575.29
1433	03/18/93	TOW	9.62	560.07
1433	03/27/93	TOW	9.48	560.21
1433	04/09/93	TOW	9.64	560.05
1433	04/19/93	TOW	IA	
1433	05/07/93	TOW	9.72	559.97
1433	05/21/93	TOW	11.06	558.63
1433	06/02/93	TOW	11.20	558.49
1433	06/23/93	TOW	11.30	558.39
1433	07/08/93	TOW	11.46	558.23
1433	07/20/93	TOW	11.62	558.07
1433	08/02/93	TOW	11.77	557.92
1433	08/17/93	TOW	12.15	557.54
1433	08/31/93	TOW	12.32	557.37
1433	09/23/93	TOW	12.58	557.11
1433	10/14/93	TOW	12.77	556.92
1433	11/29/93	TOW	9.83	559.86
1433	12/13/93	TOW	9.91	559.78
1441	01/23/90	TPC	2.66	594.01
1441	02/20/90	TPC	4.15	592.52
1441	04/03/90	TPC	4.11	592.56
1441	04/21/90	TPC	4.40	592.27
1441	05/15/90	TPC	4.15	592.52
1441	06/18/90	TPC	4.53	592.14
1441	07/17/90	TPC	4.11	592.56
1441	08/08/90	TPC	4.58	592.09
1441	09/19/90	TPC	3.86	592.81
1441	10/17/90	TPC	3.85	592.82
1441	11/28/90	TPC	3.75	592.92
1441	12/12/90	TPC	3.92	592.75
1441	01/17/91	TPC	3.93	592.74
1441	02/26/91	TPC	4.02	592.65
1441	03/19/91	TPC	3.91	592.76
1441	06/14/91	TPC	4.59	592.08
1441	07/26/91	TPC	4.44	592.23
1441	08/22/91	TPC	4.33	592.34
1441	10/16/91	TPC	4.64	592.03
1441	11/20/91	TPC	4.66	592.01
1441	12/17/91	TPC	3.90	592.77
1441	01/29/92	TPC	3.92	592.75
1441	02/25/92	TPC	4.18	592.49
1441	03/24/92	TPC	4.10	592.57
1441	04/16/92	TPC	4.21	592.46
1441	05/26/92	TPC	4.43	592.24
1441	06/25/92	TPC	4.28	592.39
1441	07/22/92	TPC	4.00	592.67
1441	08/18/92	TPC	4.42	592.25
1441	09/23/92	TPC	4.08	592.59
1441	10/20/92	TPC	IA	
1441	11/17/92	TPC	IA	

READ = DEPTH TO WATER (IA = INACCESSIBLE)
REF = REFERENCE POINT (TOW = TOP OF WELL, TPC = TOP OF PROTECTIVE CASING
ELEV = GROUNDWATER ELEVATION IN FEET ABOVE MEAN SEA LEVEL

000172

5708

000173

5708

GROUNDWATER ELEVATIONS

WELL	DATE	REF	READ	ELEV	WELL	DATE	REF	READ	ELEV
1441	12/14/92	TPC	IA		1442	10/16/91	TPC	5.56	593.21
1441	01/20/93	TPC	IA		1442	11/20/91	TPC	5.35	593.42
1441	02/23/93	TOW	IA		1442	12/17/91	TPC	3.60	595.17
1441	03/25/93	TPC	IA		1442	01/29/92	TPC	3.52	595.25
1441	04/19/93	TPC	4.10	592.57	1442	02/25/92	TPC	3.75	595.02
1441	05/21/93	TPC	4.14	592.53	1442	03/24/92	TPC	3.72	595.05
1441	06/23/93	TPC	4.30	592.37	1442	04/16/92	TPC	3.83	594.94
1441	07/21/93	TPC	4.62	592.05	1442	05/26/92	TPC	4.42	594.35
1441	08/18/93	TPC	4.53	592.14	1442	06/25/92	TPC	4.43	594.34
1441	09/23/93	TPC	4.60	592.07	1442	07/22/92	TPC	3.70	595.07
1441	10/18/93	TPC	4.53	592.14	1442	08/18/92	TPC	4.80	593.97
1442	01/23/90	TPC	3.09	595.68	1442	09/23/92	TPC	3.60	595.17
1442	02/20/90	TPC	3.48	595.29	1442	10/20/92	TPC	4.04	594.73
1442	04/03/90	TPC	3.47	595.30	1442	11/17/92	TPC	3.60	595.17
1442	04/21/90	TPC	3.42	595.35	1442	12/14/92	TPC	4.66	594.11
1442	05/15/90	TPC	3.42	595.35	1442	01/20/93	TPC	3.76	595.01
1442	06/18/90	TPC	5.08	593.69	1442	02/23/93	TPC	2.97	595.80
1442	07/17/90	TPC	4.04	594.73	1442	03/25/93	TPC	3.32	595.45
1442	08/08/90	TPC	5.58	593.19	1442	04/19/93	TPC	3.57	595.20
1442	09/19/90	TPC	3.04	595.73	1442	05/21/93	TPC	3.72	595.05
1442	10/17/90	TPC	3.42	595.35	1442	06/23/93	TPC	4.34	594.43
1442	11/28/90	TPC	3.04	595.73	1442	07/21/93	TPC	5.50	593.27
1442	12/12/90	TPC	3.77	595.00	1442	08/18/93	TPC	5.71	593.06
1442	01/17/91	TPC	3.38	595.39	1442	09/23/93	TPC	6.18	592.59
1442	02/26/91	TPC	3.71	595.06	1442	10/18/93	TPC	5.47	593.30
1442	03/19/91	TPC	3.12	595.65	1443	01/23/90	TPC	4.43	596.12
1442	06/14/91	TPC	5.54	593.23	1443	02/20/90	TPC	4.83	595.72
1442	07/26/91	TPC	5.14	593.63	1443	04/03/90	TPC	4.61	595.94
1442	08/22/91	TPC	4.88	593.89	1443	04/21/90	TPC	5.21	595.34

READ = DEPTH TO WATER (IA = INACCESSIBLE)
REF = REFERENCE POINT (TOW = TOP OF WELL, TPC = TOP OF PROTECTIVE CASING
ELEV = GROUNDWATER ELEVATION IN FEET ABOVE MEAN SEA LEVEL

GROUNDWATER ELEVATIONS

WELL	DATE	REF	READ	ELEV	WELL	DATE	REF	READ	ELEV
1443	05/15/90	TPC	5.20	595.35	1443	01/20/93	TPC	5.24	595.31
1443	06/18/90	TPC	6.04	594.51	1443	02/23/93	TPC	4.68	595.87
1443	07/17/90	TPC	5.04	595.51	1443	03/25/93	TPC	4.84	595.71
1443	08/08/90	TPC	6.64	593.91	1443	04/19/93	TPC	5.28	595.27
1443	09/19/90	TPC	5.16	595.39	1443	05/21/93	TPC	5.20	595.35
1443	10/17/90	TPC	5.18	595.37	1443	06/23/93	TPC	6.26	594.29
1443	11/28/90	TPC	5.12	595.43	1443	07/21/93	TPC	7.25	593.30
1443	12/12/90	TPC	5.35	595.20	1443	08/18/93	TPC	7.04	593.51
1443	01/17/91	TPC	5.12	595.43	1443	09/23/93	TPC	7.00	593.55
1443	02/26/91	TPC	5.32	595.23	1443	10/18/93	TPC	6.60	593.95
1443	03/19/91	TPC	4.82	595.73	1444	01/23/90	TPC	6.20	595.95
1443	06/14/91	TPC	6.78	593.77	1444	02/20/90	TPC	6.68	595.47
1443	07/26/91	TPC	6.95	593.60	1444	04/03/90	TPC	3.69	598.46
1443	08/22/91	TPC	6.41	594.14	1444	04/21/90	TPC	6.95	595.20
1443	10/16/91	TPC	7.10	593.45	1444	05/15/90	TPC	6.36	595.79
1443	11/20/91	TPC	7.00	593.55	1444	06/18/90	TPC	7.71	594.44
1443	12/17/91	TPC	5.32	595.23	1444	07/17/90	TPC	6.30	595.85
1443	01/29/92	TPC	5.28	595.27	1444	08/08/90	TPC	8.27	593.88
1443	02/26/92	TPC	5.28	595.27	1444	09/19/90	TPC	7.35	594.80
1443	03/24/92	TPC	IA		1444	10/17/90	TPC	6.36	595.79
1443	04/22/92	TPC	IA		1444	11/28/90	TPC	6.50	595.65
1443	05/28/92	TPC	5.97	594.58	1444	12/12/90	TPC	6.65	595.50
1443	06/25/92	TPC	IA		1444	01/17/91	TPC	6.45	595.70
1443	07/22/92	TPC	5.30	595.25	1444	02/26/91	TPC	6.67	595.48
1443	08/18/92	TPC	6.08	594.47	1444	03/19/91	TPC	6.28	595.87
1443	09/23/92	TPC	5.46	595.09	1444	06/14/91	TPC	7.38	594.77
1443	10/20/92	TPC	5.54	595.01	1444	07/26/91	TPC	8.00	594.15
1443	11/17/92	TPC	5.02	595.53	1444	08/22/91	TPC	7.53	594.62
1443	12/14/92	TPC	5.14	595.41	1444	10/16/91	TPC	8.30	593.85

READ = DEPTH TO WATER (IA = INACCESSIBLE)
REF = REFERENCE POINT (TOW = TOP OF WELL, TPC = TOP OF PROTECTIVE CASING
ELEV = GROUNDWATER ELEVATION IN FEET ABOVE MEAN SEA LEVEL

000174

9029

000175

5708

GROUNDWATER ELEVATIONS

WELL	DATE	REF	READ	ELEV	WELL	DATE	REF	READ	ELEV
1444	11/20/91	TPC	8.05	594.10	1447	06/18/90	TPC	6.15	592.76
1444	12/17/91	TPC	6.51	595.64	1447	07/17/90	TPC	5.46	593.45
1444	01/29/92	TPC	6.64	595.51	1447	08/08/90	TPC	6.36	592.55
1444	02/26/92	TPC	6.68	595.47	1447	09/19/90	TPC	4.09	594.82
1444	03/24/92	TPC	IA		1447	10/17/90	TPC	4.74	594.17
1444	04/22/92	TPC	IA		1447	11/28/90	TPC	4.22	594.69
1444	05/28/92	TPC	7.40	594.75	1447	12/12/90	TPC	5.30	593.61
1444	06/25/92	TPC	IA		1447	01/17/91	TPC	4.80	594.11
1444	07/22/92	TPC	6.65	595.50	1447	02/26/91	TPC	5.05	593.86
1444	08/18/92	TPC	7.48	594.67	1447	03/19/91	TPC	4.27	594.64
1444	09/23/92	TPC	6.63	595.52	1447	06/14/91	TPC	6.52	592.39
1444	10/20/92	TPC	6.90	595.25	1447	07/26/91	TPC	6.31	592.60
1444	11/17/92	TPC	6.46	595.69	1447	08/22/91	TPC	5.97	592.94
1444	12/14/92	TPC	6.58	595.57	1447	10/16/91	TPC	6.60	592.31
1444	01/20/93	TPC	6.64	595.51	1447	11/20/91	TPC	6.56	592.35
1444	02/23/93	TPC	6.29	595.86	1447	12/17/91	TPC	5.11	593.80
1444	03/25/93	TPC	6.38	595.77	1447	01/29/92	TPC	5.02	593.89
1444	04/19/93	TPC	6.68	595.47	1447	02/25/92	TPC	5.37	593.54
1444	05/21/93	TPC	6.68	595.47	1447	03/24/92	TPC	5.21	593.70
1444	06/23/93	TPC	7.24	594.91	1447	04/16/92	TPC	5.25	593.66
1444	07/21/93	TPC	8.33	593.82	1447	05/26/92	TPC	5.96	592.95
1444	08/18/93	TPC	8.38	593.77	1447	06/25/92	TPC	6.01	592.90
1444	09/23/93	TPC	8.43	593.72	1447	07/22/92	TPC	5.09	593.82
1444	10/18/93	TPC	8.04	594.11	1447	08/18/92	TPC	5.87	593.04
1447	01/23/90	TPC	4.41	594.50	1447	09/23/92	TPC	4.98	593.93
1447	02/20/90	TPC	4.99	593.92	1447	10/20/92	TPC	5.22	593.69
1447	04/03/90	TPC	4.83	594.08	1447	11/17/92	TPC	5.18	593.73
1447	04/21/90	TPC	4.25	594.66	1447	12/14/92	TPC	5.20	593.71
1447	05/15/90	TPC	4.51	594.40	1447	01/20/93	TPC	5.36	593.55

READ = DEPTH TO WATER (IA = INACCESSIBLE)
REF = REFERENCE POINT (TOW = TOP OF WELL, TPC = TOP OF PROTECTIVE CASING
ELEV = GROUNDWATER ELEVATION IN FEET ABOVE MEAN SEA LEVEL

GROUNDWATER ELEVATIONS

WELL	DATE	REF	READ	ELEV
1447	02/23/93	TPC	4.30	594.61
1447	03/25/93	TPC	4.58	594.33
1447	04/19/93	TPC	5.06	593.85
1447	05/21/93	TPC	5.22	593.69
1447	06/23/93	TPC	5.70	593.21
1447	07/21/93	TPC	6.29	592.62
1447	08/18/93	TPC	6.72	592.19
1447	09/23/93	TPC	6.85	592.06
1447	10/18/93	TPC	5.98	592.93
1448	01/23/90	TPC	3.57	595.36
1448	02/20/90	TPC	3.63	595.30
1448	04/03/90	TPC	3.59	595.34
1448	04/21/90	TPC	3.72	595.21
1448	05/15/90	TPC	3.55	595.38
1448	06/18/90	TPC	5.22	593.71
1448	07/17/90	TPC	3.82	595.11
1448	08/08/90	TPC	5.75	593.18
1448	09/19/90	TPC	3.94	594.99
1448	10/17/90	TPC	4.42	594.51
1448	11/28/90	TPC	3.29	595.64
1448	12/12/90	TPC	3.80	595.13
1448	01/17/91	TPC	3.42	595.51
1448	02/26/91	TPC	3.84	595.09
1448	03/19/91	TPC	3.10	595.83
1448	06/14/91	TPC	5.71	593.22
1448	07/26/91	TPC	5.30	593.63
1448	08/22/91	TPC	4.98	593.95
1448	10/16/91	TPC	5.62	593.31
1448	11/20/91	TPC	5.34	593.59
1448	12/17/91	TPC	3.78	595.15
1448	01/29/92	TPC	3.69	595.24
1448	02/25/92	TPC	3.88	595.05
1448	03/24/92	TPC	3.91	595.02
1448	04/16/92	TPC	4.02	594.91
1448	05/26/92	TPC	4.56	594.37
1448	06/25/92	TPC	4.46	594.47
1448	07/22/92	TPC	3.81	595.12
1448	08/18/92	TPC	3.91	595.02
1448	09/23/92	TPC	3.80	595.13
1448	10/20/92	TPC	4.16	594.77
1448	11/17/92	TPC	3.70	595.23
1448	12/14/92	TPC	3.78	595.15
1448	01/20/93	TPC	3.84	595.09
1448	02/23/93	TPC	3.10	595.83
1448	03/25/93	TPC	3.44	595.49
1448	04/19/93	TPC	3.68	595.25
1448	05/21/93	TPC	3.88	595.05
1448	06/23/93	TPC	4.47	594.46
1448	07/21/93	TPC	5.64	593.29
1448	08/18/93	TPC	5.95	592.98
1448	09/23/93	TPC	6.40	592.53
1448	10/18/93	TPC	5.60	593.33
1490	10/20/92	TPC	6.67	571.70
1490	11/17/92	TPC	6.89	571.48
1490	12/16/92	TPC	IA	
1490	01/21/93	TPC	IA	
1490	02/23/93	TOW	IA	
1490	03/25/93	TPC	IA	

READ = DEPTH TO WATER (IA = INACCESSIBLE)
REF = REFERENCE POINT (TOW = TOP OF WELL, TPC = TOP OF PROTECTIVE CASING
ELEV = GROUNDWATER ELEVATION IN FEET ABOVE MEAN SEA LEVEL

000176

9029

GROUNDWATER ELEVATIONS

WELL	DATE	REF	READ	ELEV
1490	04/20/93	TOW	IA	
1490	05/21/93	TOW	IA	
1490	06/23/93	TPC	7.82	570.55
1490	07/21/93	TPC	8.36	570.01
1490	08/17/93	TPC	8.06	570.31
1490	09/28/93	TPC	8.93	569.44
1490	10/18/93	TPC	8.23	570.14
1491	10/20/92	TOW	IA	
1491	11/17/92	TPC	IA	
1491	02/23/93	TOW	IA	
1491	06/23/93	TOW	9.45	568.07
1508	02/17/90	TPC	4.45	588.90
1508	04/01/90	TPC	4.82	588.53
1508	04/21/90	TPC	4.75	588.60
1508	05/23/90	TPC	5.32	588.03
1508	06/18/90	TPC	5.87	587.48
1508	07/17/90	TPC	5.42	587.93
1508	08/08/90	TPC	6.95	586.40
1508	09/19/90	TPC	5.67	587.68
1508	10/17/90	TPC	4.78	588.57
1508	10/31/90	TPC	4.50	588.85
1508	11/14/90	TPC	5.52	587.83
1508	12/13/90	TPC	5.52	587.83
1508	01/24/91	TPC	5.21	588.14
1508	02/26/91	TPC	5.00	588.35
1508	03/18/91	TPC	4.18	589.17
1508	06/03/91	TPC	5.94	587.41
1508	07/26/91	TPC	7.65	585.70
1508	08/21/91	TPC	6.14	587.21
1508	09/07/91	TPC	6.40	586.95
1508	10/10/91	TPC	7.94	585.41
1508	11/07/91	TPC	7.95	585.40
1508	12/05/91	TPC	5.51	587.84
1508	01/07/92	TPC	5.00	588.35
1508	02/26/92	TPC	5.59	587.76
1508	03/25/92	TPC	5.38	587.97
1508	04/22/92	TPC	4.48	588.87
1508	05/28/92	TPC	6.03	587.32
1508	06/24/92	TPC	6.49	586.86
1508	07/22/92	TPC	5.57	587.78
1508	08/18/92	TPC	6.16	587.19
1508	09/22/92	TOW	6.06	587.14
1508	10/20/92	TPC	5.78	587.57
1508	11/17/92	TPC	5.20	588.15
1508	12/14/92	TPC	5.18	588.17
1508	01/20/93	TOW	5.24	587.96
1508	02/23/93	TPC	4.35	589.00
1508	03/25/93	TPC	4.66	588.69
1508	04/19/93	TPC	4.69	588.66
1508	05/21/93	TPC	5.32	588.03
1508	06/23/93	TPC	6.18	587.17
1508	07/21/93	TPC	7.82	585.53
1508	08/18/93	TPC	7.58	585.77
1508	09/23/93	TPC	8.16	585.19
1508	10/18/93	TPC	7.34	586.01
1509	02/17/90	TPC	4.73	588.31
1509	04/01/90	TPC	5.23	587.81
1509	04/21/90	TPC	5.96	587.08

READ = DEPTH TO WATER (IA = INACCESSIBLE)
REF = REFERENCE POINT (TOW = TOP OF WELL, TPC = TOP OF PROTECTIVE CASING
ELEV = GROUNDWATER ELEVATION IN FEET ABOVE MEAN SEA LEVEL

GROUNDWATER ELEVATIONS

WELL	DATE	REF	READ	ELEV	WELL	DATE	REF	READ	ELEV
1509	05/23/90	TPC	5.86	587.18	1509	11/17/92	TPC	5.26	587.78
1509	06/18/90	TPC	6.32	586.72	1509	12/14/92	TPC	5.70	587.34
1509	07/17/90	TPC	5.56	587.48	1509	01/20/93	TPC	5.88	587.16
1509	08/08/90	TPC	6.83	586.21	1509	02/23/93	TPC	4.72	588.32
1509	09/19/90	TPC	6.25	586.79	1509	03/25/93	TPC	5.06	587.98
1509	10/17/90	TPC	4.88	588.16	1509	04/19/93	TPC	5.10	587.94
1509	10/31/90	TPC	4.61	588.43	1509	05/31/93	TPC	6.00	587.04
1509	11/14/90	TPC	5.94	587.10	1509	06/23/93	TPC	6.54	586.50
1509	12/13/90	TPC	5.98	587.06	1509	07/21/93	TPC	7.22	585.82
1509	01/24/91	TPC	5.64	587.40	1509	08/18/93	TPC	7.82	585.22
1509	02/26/91	TPC	5.43	587.61	1509	09/23/93	TPC	7.40	585.64
1509	03/18/91	TPC	4.36	588.68	1510	02/17/90	TPC	3.67	589.59
1509	06/03/91	TPC	6.68	586.36	1510	04/01/90	TPC	4.54	588.72
1509	07/26/91	TPC	7.21	585.83	1510	04/21/90	TPC	5.15	588.11
1509	08/21/91	TPC	5.72	587.32	1510	05/23/90	TPC	5.40	587.86
1509	09/07/91	TPC	5.96	587.08	1510	06/18/90	TPC	6.07	587.19
1509	10/10/91	TPC	6.46	586.58	1510	07/17/90	TPC	5.08	588.18
1509	11/07/91	TPC	7.33	585.71	1510	08/08/90	TPC	6.74	586.52
1509	12/05/91	TPC	5.21	587.83	1510	09/19/90	TPC	4.44	588.82
1509	01/07/92	TPC	5.13	587.91	1510	10/17/90	TPC	3.90	589.36
1509	02/26/92	TPC	5.98	587.06	1510	11/14/90	TPC	5.54	587.72
1509	03/25/92	TPC	5.77	587.27	1510	12/13/90	TPC	5.52	587.74
1509	04/22/92	TPC	4.74	588.30	1510	01/24/91	TPC	5.00	588.26
1509	05/28/92	TPC	6.67	586.37	1510	02/26/91	TPC	4.94	588.32
1509	06/24/92	TPC	6.84	586.20	1510	03/18/91	TPC	4.44	588.82
1509	07/22/92	TPC	5.66	587.38	1510	06/03/91	TPC	6.24	587.02
1509	08/18/92	TPC	6.38	586.66	1510	07/26/91	TPC	7.35	585.91
1509	09/22/92	TOW	6.74	586.00	1510	08/21/91	TPC	5.50	587.76
1509	10/20/92	TPC	6.16	586.88	1510	09/07/91	TPC	5.98	587.28

READ = DEPTH TO WATER (IA = INACCESSIBLE)
REF = REFERENCE POINT (TOW = TOP OF WELL, TPC = TOP OF PROTECTIVE CASING
ELEV = GROUNDWATER ELEVATION IN FEET ABOVE MEAN SEA LEVEL

000178

D029

000179

5706

GROUNDWATER ELEVATIONS

WELL	DATE	REF	READ	ELEV	WELL	DATE	REF	READ	ELEV
1510	10/10/91	TPC	7.74	585.52	1511	06/18/90	TPC	5.07	587.74
1510	11/07/91	TPC	7.76	585.50	1511	07/17/90	TPC	4.50	588.31
1510	12/05/91	TPC	4.57	588.69	1511	08/08/90	TPC	6.09	586.72
1510	01/07/92	TPC	4.05	589.21	1511	09/19/90	TPC	3.12	589.69
1510	02/26/92	TPC	5.44	587.82	1511	10/17/90	TPC	3.37	589.44
1510	03/25/92	TPC	4.98	588.28	1511	11/14/90	TPC	4.60	588.21
1510	04/22/92	TPC	3.84	589.42	1511	12/13/90	TPC	4.59	588.22
1510	05/28/92	TPC	6.20	587.06	1511	01/24/91	TPC	4.05	588.76
1510	06/24/92	TPC	6.45	586.81	1511	02/26/91	TPC	4.61	588.20
1510	07/22/92	TPC	5.19	588.07	1511	03/18/91	TPC	2.72	590.09
1510	08/18/92	TPC	6.20	587.06	1511	06/03/91	TPC	5.14	587.67
1510	09/22/92	TOW	6.02	587.11	1511	07/26/91	TPC	6.91	585.90
1510	10/20/92	TPC	5.96	587.30	1511	08/21/91	TPC	5.31	587.50
1510	11/17/92	TPC	4.10	589.16	1511	09/07/91	TPC	5.44	587.37
1510	12/14/92	TPC	4.86	588.40	1511	10/10/91	TPC	7.32	585.49
1510	01/20/93	TPC	5.12	588.14	1511	11/07/91	TPC	7.42	585.39
1510	02/23/93	TPC	3.40	589.86	1511	12/05/91	TPC	5.33	587.48
1510	03/25/93	TPC	3.73	589.53	1511	01/07/92	TPC	3.67	589.14
1510	04/19/93	TPC	3.92	589.34	1511	02/26/92	TPC	4.63	588.18
1510	05/21/93	TPC	5.32	587.94	1511	03/25/92	TPC	4.29	588.52
1510	06/23/93	TPC	6.20	587.06	1511	04/22/92	TPC	3.76	589.05
1510	07/21/93	TPC	7.14	586.12	1511	05/28/92	TPC	5.12	587.69
1510	08/18/93	TPC	7.36	585.90	1511	06/24/92	TPC	5.68	587.13
1510	09/23/93	TPC	7.91	585.35	1511	07/22/92	TPC	4.45	588.36
1510	10/18/93	TPC	7.20	586.06	1511	08/18/92	TPC	5.12	587.69
1511	02/17/90	TPC	3.14	589.67	1511	09/22/92	TOW	5.00	587.55
1511	04/01/90	TPC	3.77	589.04	1511	10/20/92	TPC	5.04	587.77
1511	04/21/90	TPC	3.66	589.15	1511	11/17/92	TPC	3.88	588.93
1511	05/23/90	TPC	4.47	588.34	1511	12/14/92	TPC	4.30	588.51

READ = DEPTH TO WATER (IA = INACCESSIBLE)
REF = REFERENCE POINT (TOW = TOP OF WELL, TPC = TOP OF PROTECTIVE CASING
ELEV = GROUNDWATER ELEVATION IN FEET ABOVE MEAN SEA LEVEL

GROUNDWATER ELEVATIONS

WELL	DATE	REF	READ	ELEV
1511	01/20/93	TPC	4.34	588.47
1511	02/23/93	TPC	2.77	590.04
1511	03/25/93	TPC	3.40	589.41
1511	04/19/93	TPC	3.62	589.19
1511	05/21/93	TOW	4.44	588.11
1511	06/23/93	TPC	5.22	587.59
1511	07/21/93	TPC	6.67	586.14
1511	08/18/93	TPC	7.09	585.72
1511	09/23/93	TPC	7.47	585.34
1511	10/18/93	TPC	7.34	585.47
1512	02/17/90	TPC	3.31	589.77
1512	04/01/90	TPC	3.93	589.15
1512	04/21/90	TPC	4.65	588.43
1512	05/23/90	TPC	4.67	588.41
1512	06/18/90	TPC	5.48	587.60
1512	07/17/90	TPC	4.52	588.56
1512	08/08/90	TPC	IA	
1512	09/19/90	TPC	5.29	587.79
1512	10/17/90	TPC	3.51	589.57
1512	11/14/90	TPC	4.78	588.30
1512	12/13/90	TPC	4.82	588.26
1512	01/24/91	TPC	4.39	588.69
1512	02/26/91	TPC	4.36	588.72
1512	03/18/91	TPC	3.04	590.04
1512	06/03/91	TPC	5.66	587.42
1512	07/26/91	TPC	7.14	585.94
1512	08/21/91	TPC	5.63	587.45
1512	09/07/91	TPC	5.68	587.40
1512	10/10/91	TPC	7.54	585.54
1512	11/07/91	TPC	7.84	585.24
1512	12/05/91	TPC	4.44	588.64
1512	01/07/92	TPC	3.70	589.38
1512	02/26/92	TPC	4.92	588.16
1512	03/25/92	TPC	4.41	588.67
1512	04/22/92	TPC	3.40	589.68
1512	05/28/92	TPC	5.70	587.38
1512	06/24/92	TPC	5.99	587.09
1512	07/22/92	TPC	4.50	588.58
1512	08/18/92	TPC	5.57	587.51
1512	09/22/92	TOW	6.20	586.68
1512	10/20/92	TPC	5.26	587.82
1512	11/17/92	TPC	3.88	589.20
1512	12/14/92	TPC	4.50	588.58
1512	01/20/93	TPC	4.59	588.49
1512	02/23/93	TPC	3.10	589.98
1512	03/25/93	TPC	3.52	589.56
1512	04/19/93	TPC	3.68	589.40
1512	05/21/93	TPC	4.36	588.72
1512	06/23/93	TPC	5.62	587.46
1512	07/21/93	TPC	6.80	586.28
1512	08/18/93	TPC	7.31	585.77
1512	09/23/93	TPC	7.90	585.18
1512	10/18/93	TPC	7.44	585.64
1513	02/17/90	TPC	2.88	590.30
1513	04/01/90	TPC	3.71	589.47
1513	04/21/90	TPC	4.09	589.09
1513	05/23/90	TPC	4.57	588.61
1513	06/18/90	TPC	5.40	587.78

READ = DEPTH TO WATER (IA = INACCESSIBLE)
REF = REFERENCE POINT (TOW = TOP OF WELL, TPC = TOP OF PROTECTIVE CASING
ELEV = GROUNDWATER ELEVATION IN FEET ABOVE MEAN SEA LEVEL

000180

5208

000181

GROUNDWATER ELEVATIONS

WELL	DATE	REF	READ	ELEV	WELL	DATE	REF	READ	ELEV
1513	07/17/90	TPC	4.45	588.73	1513	02/23/93	TPC	2.74	590.44
1513	08/08/90	TPC	6.30	586.88	1513	03/25/93	TPC	3.08	590.10
1513	09/19/90	TPC	4.43	588.75	1513	04/19/93	TPC	3.42	589.76
1513	10/17/90	TPC	3.27	589.91	1513	05/21/93	TPC	4.36	588.82
1513	11/14/90	TPC	4.52	588.66	1513	06/23/93	TPC	5.56	587.62
1513	12/13/90	TPC	4.59	588.59	1513	07/21/93	TPC	6.73	586.45
1513	01/24/91	TPC	4.62	588.56	1513	08/18/93	TPC	7.56	585.62
1513	02/26/91	TPC	4.20	588.98	1513	09/23/93	TPC	8.18	585.00
1513	03/18/91	TPC	2.71	590.47	1513	10/18/93	TPC	8.54	584.64
1513	06/03/91	TPC	5.72	587.46	1514	02/17/90	TPC	3.00	590.19
1513	07/26/91	TPC	7.32	585.86	1514	04/01/90	TPC	3.45	589.74
1513	08/21/91	TPC	6.52	586.66	1514	04/21/90	TPC	4.06	589.13
1513	09/07/91	TPC	6.38	586.80	1514	05/23/90	TPC	4.48	588.71
1513	10/10/91	TPC	7.85	585.33	1514	06/18/90	TPC	5.46	587.73
1513	11/07/91	TPC	8.20	584.98	1514	07/17/90	TPC	4.28	588.91
1513	12/05/91	TPC	5.17	588.01	1514	08/08/90	TPC	6.29	586.90
1513	01/07/92	TPC	3.30	589.88	1514	09/19/90	TPC	3.89	589.30
1513	02/26/92	TPC	4.49	588.69	1514	10/17/90	TPC	3.37	589.82
1513	03/25/92	TPC	3.81	589.37	1514	11/14/90	TPC	4.51	588.68
1513	04/22/92	TPC	3.06	590.12	1514	12/13/90	TPC	4.42	588.77
1513	05/28/92	TPC	5.70	587.48	1514	01/24/91	TPC	4.50	588.69
1513	06/24/92	TPC	5.99	587.19	1514	02/26/91	TPC	4.18	589.01
1513	07/22/92	TPC	4.09	589.09	1514	03/18/91	TPC	2.81	590.38
1513	08/18/92	TPC	5.50	587.68	1514	06/03/91	TPC	5.82	587.37
1513	09/22/92	TOW	5.94	587.11	1514	07/26/91	TPC	7.40	585.79
1513	10/20/92	TPC	4.60	588.58	1514	08/21/91	TPC	6.82	586.37
1513	11/17/92	TPC	3.54	589.64	1514	09/07/91	TPC	6.80	586.39
1513	12/14/92	TPC	4.10	589.08	1514	10/10/91	TPC	7.91	585.28
1513	01/20/93	TPC	4.30	588.88	1514	11/07/91	TPC	8.36	584.83

READ = DEPTH TO WATER (IA = INACCESSIBLE)
REF = REFERENCE POINT (TOW = TOP OF WELL, TPC = TOP OF PROTECTIVE CASING
ELEV = GROUNDWATER ELEVATION IN FEET ABOVE MEAN SEA LEVEL

GROUNDWATER ELEVATIONS

WELL	DATE	REF	READ	ELEV	WELL	DATE	REF	READ	ELEV
1514	12/05/91	TPC	5.07	588.12	1515	09/19/90	TPC	4.63	588.57
1514	01/07/92	TPC	3.27	589.92	1515	10/17/90	TPC	3.35	589.85
1514	02/26/92	TPC	4.32	588.87	1515	11/14/90	TPC	4.54	588.66
1514	03/25/92	TPC	3.74	589.45	1515	12/13/90	TPC	4.62	588.58
1514	04/22/92	TPC	3.04	590.15	1515	01/24/91	TPC	4.47	588.73
1514	05/28/92	TPC	5.74	587.45	1515	02/26/91	TPC	4.20	589.00
1514	06/24/92	TPC	6.01	587.18	1515	03/18/91	TPC	2.84	590.36
1514	07/22/92	TPC	4.04	589.15	1515	06/03/91	TPC	5.80	587.40
1514	08/18/92	TPC	5.62	587.57	1515	07/26/91	TPC	7.49	585.71
1514	09/22/92	TOW	6.06	587.04	1515	08/21/91	TPC	5.90	587.30
1514	10/20/92	TPC	4.66	588.53	1515	09/07/91	TPC	6.04	587.16
1514	11/17/92	TPC	3.56	589.63	1515	10/10/91	TPC	7.80	585.40
1514	12/14/92	TPC	4.02	589.17	1515	11/07/91	TPC	8.20	585.00
1514	01/20/93	TPC	4.32	588.87	1515	12/05/91	TPC	4.57	588.63
1514	02/23/93	TPC	2.86	590.33	1515	01/07/92	TPC	3.49	589.71
1514	03/25/93	TPC	3.20	589.99	1515	02/26/92	TPC	4.57	588.63
1514	04/19/93	TPC	3.55	589.64	1515	03/25/92	TPC	3.93	589.27
1514	05/21/93	TPC	4.40	588.79	1515	04/22/92	TPC	3.17	590.03
1514	06/23/93	TPC	5.70	587.49	1515	05/28/92	TPC	6.00	587.20
1514	07/21/93	TPC	6.69	586.50	1515	06/24/92	TPC	6.31	586.89
1514	08/18/93	TPC	7.55	585.64	1515	07/22/92	TPC	3.96	589.24
1514	09/23/93	TPC	8.26	584.93	1515	08/18/92	TPC	6.86	586.34
1515	02/17/90	TPC	3.11	590.09	1515	09/22/92	TOW	5.46	587.60
1515	04/01/90	TPC	3.65	589.55	1515	10/20/92	TPC	4.84	588.36
1515	04/21/90	TPC	4.21	588.99	1515	11/17/92	TPC	3.58	589.62
1515	05/23/90	TPC	4.56	588.64	1515	12/14/92	TPC	4.12	589.08
1515	06/18/90	TPC	5.58	587.62	1515	01/20/93	TPC	4.29	588.91
1515	07/17/90	TPC	4.46	588.74	1515	02/23/93	TPC	2.92	590.28
1515	08/08/90	TPC	6.60	586.60	1515	03/25/93	TPC	3.18	590.02

READ = DEPTH TO WATER (IA = INACCESSIBLE)
REF = REFERENCE POINT (TOW = TOP OF WELL, TPC = TOP OF PROTECTIVE CASING
ELEV = GROUNDWATER ELEVATION IN FEET ABOVE MEAN SEA LEVEL

000182
5209

000183

GROUNDWATER ELEVATIONS

WELL	DATE	REF	READ	ELEV	WELL	DATE	REF	READ	ELEV
1515	04/19/93	TPC	3.52	589.68	1523	07/20/92	TPC	6.92	570.16
1515	05/21/93	TPC	4.20	589.00	1523	08/17/92	TOW	8.01	568.89
1515	06/23/93	TPC	5.86	587.34	1523	09/21/92	TOW	8.12	568.78
1515	07/21/93	TPC	6.90	586.30	1523	10/19/92	TPC	7.44	569.64
1515	08/18/93	TPC	7.67	585.53	1523	11/16/92	TPC	6.70	570.38
1515	09/23/93	TPC	8.29	584.91	1523	12/14/92	TPC	7.16	569.92
1515	10/18/93	TPC	8.56	584.64	1523	01/19/93	TPC	6.74	570.34
1523	07/18/90	TPC	7.00	570.08	1523	02/22/93	TPC	5.70	571.38
1523	08/08/90	TPC	8.21	568.87	1523	03/22/93	TPC	6.62	570.46
1523	09/19/90	TPC	7.94	569.14	1523	04/19/93	TPC	6.66	570.42
1523	10/20/90	TPC	6.43	570.65	1523	05/19/93	TPC	6.70	570.38
1523	12/12/90	TPC	6.86	570.22	1523	06/21/93	TPC	8.46	568.62
1523	01/17/91	TPC	6.41	570.67	1523	07/19/93	TPC	8.46	568.62
1523	02/19/91	TPC	5.87	571.21	1523	08/16/93	TPC	8.05	569.03
1523	03/19/91	TPC	6.21	570.87	1523	09/21/93	TPC	8.41	568.67
1523	06/14/91	TPC	8.32	568.76	1523	10/13/93	TPC	8.10	568.98
1523	07/25/91	TPC	8.70	568.38	1564	10/20/92	TPC	8.85	570.26
1523	08/22/91	TPC	8.38	568.70	1564	11/17/92	TPC	7.32	571.79
1523	09/07/91	TPC	8.11	568.97	1564	12/15/92	TPC	IA	
1523	10/07/91	TPC	9.22	567.86	1564	01/21/93	TPC	IA	
1523	11/05/91	TPC	11.35	565.73	1564	02/22/93	TPC	IA	
1523	12/10/91	TPC	7.98	569.10	1564	03/25/93	TPC	IA	
1523	01/07/92	TPC	6.80	570.28	1564	04/20/93	TOW	IA	
1523	02/04/92	TPC	7.51	569.57	1564	05/21/93	TOW	IA	
1523	02/10/92	TPC	7.77	569.31	1564	06/23/93	TPC	7.73	571.38
1523	03/02/92	TPC	6.72	570.36	1564	07/21/93	TPC	8.87	570.24
1523	04/14/92	TPC	7.18	569.90	1564	08/17/93	TPC	9.35	569.76
1523	05/19/92	TPC	7.48	569.60	1564	09/28/93	TOW	9.74	569.24
1523	06/16/92	TPC	8.22	568.86	1564	10/18/93	TPC	8.92	570.19

READ = DEPTH TO WATER (IA = INACCESSIBLE)
REF = REFERENCE POINT (TOW = TOP OF WELL, TPC = TOP OF PROTECTIVE CASING
ELEV = GROUNDWATER ELEVATION IN FEET ABOVE MEAN SEA LEVEL

GROUNDWATER ELEVATIONS

WELL	DATE	REF	READ	ELEV
1606	02/28/91	TOW	7.06	572.99
1606	07/31/91	TOW	7.60	572.45
1606	08/26/91	TOW	7.80	572.25
1606	09/09/91	TOW	7.83	572.22
1606	10/21/91	TOW	IA	
1606	11/18/91	TOW	IA	
1606	12/17/91	TOW	IA	
1606	01/23/92	TOW	IA	
1606	02/12/92	TOW	IA	
1606	03/19/92	TOW	IA	
1606	04/08/92	TOW	IA	
1606	05/05/92	TOW	8.56	571.49
1606	05/06/92	TOW	8.64	571.41
1606	05/07/92	TOW	IA	
1606	05/10/92	TOW	IA	
1606	09/21/92	TOW	8.64	571.41
1606	03/22/93	TOW	7.78	572.27
1607	02/28/91	TOW	7.59	572.46
1607	06/13/91	TOW	6.69	573.36
1607	07/31/91	TOW	7.16	572.89
1607	08/26/91	TOW	6.36	573.69
1607	09/09/91	TOW	7.35	572.70
1607	10/21/91	TOW	7.57	572.48
1607	11/18/91	TOW	7.66	572.39
1607	12/17/91	TOW	5.52	574.53
1607	01/23/92	TOW	7.80	572.25
1607	02/12/92	TOW	8.07	571.98
1607	03/19/92	TOW	8.13	571.92
1607	04/08/92	TOW	8.22	571.83
1607	05/04/92	TOW	8.22	571.83
1607	05/05/92	TOW	8.23	571.82
1607	05/06/92	TOW	8.26	571.79
1607	05/07/92	TOW	8.28	571.77
1607	06/01/92	TOW	8.29	571.76
1607	07/21/92	TOW	8.39	571.66
1607	08/17/92	TOW	8.30	571.75
1607	09/21/92	TOW	8.31	571.74
1607	10/21/92	TOW	7.88	572.17
1607	11/18/92	TOW	8.44	571.61
1607	12/14/92	TPC	8.82	571.42
1607	01/19/93	TOW	IA	
1607	02/22/93	TOW	7.59	572.46
1607	03/22/93	TOW	8.06	571.99
1607	04/19/93	TOW	8.14	571.91
1607	07/20/93	TOW	8.14	571.91
1607	08/17/93	TOW	8.05	572.00
1607	09/27/93	TOW	8.15	571.90
1607	10/14/93	TOW	8.32	571.73
1608	02/28/91	TOW	7.76	572.34
1608	06/13/91	TOW	7.16	572.94
1608	07/31/91	TOW	7.36	572.74
1608	08/26/91	TOW	7.47	572.63
1608	09/09/91	TOW	7.53	572.57
1608	10/21/91	TOW	7.65	572.45
1608	11/18/91	TOW	7.81	572.29
1608	12/17/91	TOW	7.88	572.22
1608	01/23/92	TOW	7.94	572.16
1608	02/12/92	TOW	8.07	572.03

READ = DEPTH TO WATER (IA = INACCESSIBLE)
REF = REFERENCE POINT (TOW = TOP OF WELL, TPC = TOP OF PROTECTIVE CASING
ELEV = GROUNDWATER ELEVATION IN FEET ABOVE MEAN SEA LEVEL

000184

5209

000185

5706

GROUNDWATER ELEVATIONS

WELL	DATE	REF	READ	ELEV
1608	03/19/92	TOW	8.13	571.97
1608	04/08/92	TOW	8.20	571.90
1608	05/04/92	TOW	8.21	571.89
1608	05/05/92	TOW	8.21	571.89
1608	05/06/92	TOW	8.32	571.78
1608	06/01/92	TOW	5.24	574.86
1608	07/21/92	TOW	8.16	571.94
1608	08/17/92	TOW	7.99	572.11
1608	09/21/92	TOW	8.02	572.08
1608	10/21/92	TOW	8.22	571.88
1608	11/18/92	TOW	7.99	572.11
1608	12/14/92	TPC	8.26	572.06
1608	01/19/93	TOW	IA	
1608	02/22/93	TOW	7.87	572.23
1608	03/22/93	TOW	7.86	572.24
1608	04/19/93	TOW	7.79	572.31
1608	07/20/93	TOW	7.72	572.38
1608	08/17/93	TOW	IA	
1608	09/27/93	TOW	7.85	572.25
1608	10/14/93	TOW	IA	
1610	02/28/91	TOW	6.65	573.48
1610	06/13/91	TOW	7.21	572.92
1610	07/31/91	TOW	7.54	572.59
1610	08/26/91	TOW	7.53	572.60
1610	09/09/91	TOW	7.58	572.55
1610	10/21/91	TOW	7.72	572.41
1610	11/18/91	TOW	7.80	572.33
1610	12/17/91	TOW	7.49	572.64
1610	01/23/92	TOW	7.73	572.40
1610	02/12/92	TOW	8.08	572.05
1610	03/19/92	TOW	7.99	572.14
1610	04/08/92	TOW	8.20	571.93
1610	05/04/92	TOW	IA	
1610	05/05/92	TOW	IA	
1610	05/06/92	TOW	IA	
1610	05/07/92	TOW	IA	
1610	06/01/92	TOW	IA	
1610	07/21/92	TOW	IA	
1610	08/17/92	TOW	IA	
1610	09/21/92	TOW	IA	
1610	10/21/92	TOW	IA	
1610	11/18/92	TOW	IA	
1610	12/14/92	TOW	IA	
1610	01/19/93	TOW	IA	
1610	02/22/93	TOW	IA	
1610	03/22/93	TPC	IA	
1610	04/19/93	TOW	IA	
1610	07/20/93	TOW	IA	
1610	08/17/93	TOW	IA	
1610	09/27/93	TOW	IA	
1610	10/14/93	TOW	IA	
1611	02/28/91	TOW	4.90	574.40
1611	06/13/91	TOW	6.04	573.26
1611	07/31/91	TOW	6.20	573.10
1611	09/09/91	TOW	6.09	573.21
1611	10/21/91	TOW	6.64	572.66
1611	11/18/91	TOW	6.88	572.42
1611	12/17/91	TOW	6.52	572.78

READ = DEPTH TO WATER (IA = INACCESSIBLE)
REF = REFERENCE POINT (TOW = TOP OF WELL, TPC = TOP OF PROTECTIVE CASING
ELEV = GROUNDWATER ELEVATION IN FEET ABOVE MEAN SEA LEVEL

GROUNDWATER ELEVATIONS

WELL	DATE	REF	READ	ELEV	WELL	DATE	REF	READ	ELEV
1611	01/06/92	TOW	6.46	572.84	1612	12/17/91	TOW	10.43	568.47
1611	02/12/92	TOW	6.73	572.57	1612	01/23/92	TOW	10.32	568.58
1611	03/19/92	TOW	6.65	572.65	1612	02/12/92	TOW	10.53	568.37
1611	04/08/92	TOW	6.60	572.70	1612	03/19/92	TOW	10.20	568.70
1611	05/04/92	TOW	6.54	572.76	1612	04/08/92	TOW	10.26	568.64
1611	05/05/92	TOW	6.54	572.76	1612	05/04/92	TOW	9.90	569.00
1611	05/06/92	TOW	6.66	572.64	1612	05/05/92	TOW	9.86	569.04
1611	05/07/92	TOW	6.60	572.70	1612	05/06/92	TOW	9.94	568.96
1611	06/01/92	TOW	6.61	572.69	1612	05/07/92	TOW	10.02	568.88
1611	07/21/92	TOW	5.92	573.38	1612	06/01/92	TOW	9.68	569.22
1611	08/17/92	TOW	5.99	573.31	1612	07/21/92	TOW	9.37	569.53
1611	09/21/92	TOW	6.36	572.94	1612	08/17/92	TOW	8.96	569.94
1611	10/21/92	TOW	5.74	573.56	1612	09/21/92	TOW	9.08	569.82
1611	11/18/92	TOW	5.44	573.86	1612	10/21/92	TOW	9.34	569.56
1611	12/14/92	TPC	6.72	572.84	1612	11/18/92	TOW	9.08	569.82
1611	01/19/93	TOW	5.56	573.74	1612	12/14/92	TOW	9.03	569.87
1611	02/22/93	TOW	5.65	573.65	1612	01/19/93	TOW	8.71	570.19
1611	03/22/93	TOW	8.64	570.66	1612	02/22/93	TOW	8.22	570.68
1611	04/19/93	TOW	5.89	573.41	1612	03/22/93	TPC	8.16	571.18
1611	07/20/93	TOW	6.20	573.10	1612	04/19/93	TOW	7.89	571.01
1611	08/17/93	TOW	6.20	573.10	1612	07/20/93	TOW	8.10	570.80
1611	09/27/93	TOW	6.24	573.06	1612	08/17/93	TOW	8.39	570.51
1611	10/14/93	TOW	6.24	573.06	1612	09/27/93	TOW	8.53	570.37
1612	02/28/91	TOW	15.59	563.31	1612	10/14/93	TOW	8.95	569.95
1612	06/13/91	TOW	9.20	569.70	1613	02/28/91	TOW	5.88	574.51
1612	07/31/91	TOW	11.91	566.99	1613	06/13/91	TOW	6.91	573.48
1612	09/09/91	TOW	9.82	569.08	1613	07/31/91	TOW	7.23	573.16
1612	10/21/91	TOW	9.81	569.09	1613	08/26/91	TOW	7.42	572.97
1612	11/18/91	TOW	10.15	568.75	1613	09/09/91	TOW	7.15	573.24

READ = DEPTH TO WATER (IA = INACCESSIBLE)
REF = REFERENCE POINT (TOW = TOP OF WELL, TPC = TOP OF PROTECTIVE CASING
ELEV = GROUNDWATER ELEVATION IN FEET ABOVE MEAN SEA LEVEL

000186

5709

5706

000187

GROUNDWATER ELEVATIONS

WELL	DATE	REF	READ	ELEV	WELL	DATE	REF	READ	ELEV
1613	10/21/91	TOW	7.45	572.94	1643	01/19/91	TOW	7.65	576.01
1613	11/18/91	TOW	7.60	572.79	1643	02/21/91	TOW	5.42	578.24
1613	12/17/91	TOW	7.50	572.89	1643	06/05/91	TOW	4.39	579.27
1613	01/23/92	TOW	7.33	573.06	1643	07/28/91	TOW	11.66	572.00
1613	02/12/92	TOW	7.59	572.80	1643	08/29/91	TOW	5.14	578.52
1613	03/19/92	TOW	7.56	572.83	1643	10/05/91	TOW	5.23	578.43
1613	04/08/92	TOW	7.55	572.84	1643	11/03/91	TOW	8.62	575.04
1613	05/04/92	TOW	7.59	572.80	1643	12/15/91	TOW	6.35	577.31
1613	05/05/92	TOW	7.58	572.81	1643	01/05/92	TOW	5.99	577.67
1613	05/06/92	TOW	7.53	572.86	1643	02/09/92	TOW	7.70	575.96
1613	05/07/92	TOW	7.54	572.85	1643	03/17/92	TOW	8.43	575.23
1613	06/01/92	TOW	7.63	572.76	1643	04/06/92	TOW	5.10	578.56
1613	07/21/92	TOW	7.17	573.22	1643	05/14/92	TOW	5.71	577.95
1613	08/17/92	TOW	6.99	573.40	1643	06/04/92	TOW	4.63	579.03
1613	09/21/92	TOW	7.20	573.19	1643	07/20/92	TOW	4.31	579.35
1613	10/21/92	TOW	6.89	573.50	1643	08/17/92	TOW	5.06	578.60
1613	11/18/92	TOW	6.60	573.79	1643	09/21/92	TOW	4.66	579.00
1613	12/15/92	TOW	6.58	573.81	1643	10/19/92	TOW	5.16	578.50
1613	01/19/93	TOW	6.53	573.86	1643	11/17/92	TPC	6.58	577.90
1613	02/22/93	TOW	6.68	573.71	1643	12/14/92	TPC	5.69	578.79
1613	03/22/93	TOW	6.69	573.70	1643	01/19/93	TPC	10.94	573.54
1613	04/19/93	TOW	6.65	573.74	1643	02/23/93	TOW	5.20	578.46
1613	07/20/93	TOW	7.08	573.31	1643	03/23/93	TPC	5.13	579.35
1613	08/17/93	TOW	IA		1643	04/19/93	TPC	10.58	573.90
1613	09/27/93	TOW	7.21	573.18	1643	05/17/93	TPC	4.88	579.60
1613	10/14/93	TOW	7.30	573.09	1643	06/22/93	TPC	4.88	579.60
1643	10/24/90	TOW	4.42	579.24	1643	07/19/93	TPC	4.91	579.57
1643	11/17/90	TOW	5.40	578.26	1643	08/16/93	TPC	5.75	578.73
1643	12/13/90	TOW	8.02	575.64	1643	09/20/93	TPC	5.62	578.86

READ = DEPTH TO WATER (IA = INACCESSIBLE)
REF = REFERENCE POINT (TOW = TOP OF WELL, TPC = TOP OF PROTECTIVE CASING
ELEV = GROUNDWATER ELEVATION IN FEET ABOVE MEAN SEA LEVEL

GROUNDWATER ELEVATIONS

WELL	DATE	REF	READ	ELEV
1643	10/13/93	TPC	5.86	578.62
1644	10/24/90	TOW	2.95	580.44
1644	11/17/90	TOW	3.72	579.67
1644	12/13/90	TOW	3.79	579.60
1644	01/19/91	TOW	3.22	580.17
1644	02/21/91	TOW	3.46	579.93
1644	06/05/91	TOW	2.42	580.97
1644	07/30/91	TOW	2.86	580.53
1644	08/29/91	TOW	2.81	580.58
1644	09/20/91	TOW	3.20	580.19
1644	10/05/91	TOW	3.36	580.03
1644	11/03/91	TOW	3.71	579.68
1644	12/15/91	TOW	4.08	579.31
1644	01/05/92	TOW	3.60	579.79
1644	02/09/92	TOW	4.04	579.35
1644	03/17/92	TOW	3.12	580.27
1644	04/06/92	TOW	3.08	580.31
1644	05/14/92	TOW	2.46	580.93
1644	06/04/92	TOW	2.04	581.35
1644	07/20/92	TOW	2.02	581.37
1644	08/17/92	TOW	2.24	581.15
1644	09/21/92	TOW	2.54	580.85
1644	10/19/92	TOW	3.30	580.09
1644	11/18/92	TPC	3.59	580.35
1644	11/18/92	TPC	12.52	571.42
1644	12/14/92	TPC	3.53	580.41
1644	01/20/93	TPC	3.15	580.79
1644	02/22/93	TPC	1.92	582.02
1644	03/24/93	TPC	2.50	581.44
1644	04/19/93	TPC	2.23	581.71
1644	05/17/93	TPC	2.39	581.55
1644	06/22/93	TPC	2.44	581.50
1644	07/20/93	TPC	2.72	581.22
1644	08/16/93	TPC	3.22	580.72
1644	09/27/93	TPC	3.11	580.83
1644	10/14/93	TPC	3.49	580.45
1645	09/24/90	TOW	24.66	559.28
1645	10/24/90	TOW	3.62	580.32
1645	11/17/90	TOW	4.19	579.75
1645	12/13/90	TOW	4.62	579.32
1645	01/19/91	TOW	3.69	580.25
1645	02/21/91	TOW	3.60	580.34
1645	06/04/91	TOW	5.32	578.62
1645	07/30/91	TOW	8.20	575.74
1645	08/29/91	TOW	7.20	576.74
1645	09/20/91	TOW	6.56	577.38
1645	10/05/91	TOW	16.01	567.93
1645	11/02/91	TOW	8.04	575.90
1645	12/14/91	TOW	4.90	579.04
1645	01/04/92	TOW	3.42	580.52
1645	02/09/92	TOW	5.00	578.94
1645	03/17/92	TOW	4.25	579.69
1645	04/06/92	TOW	3.89	580.05
1645	05/14/92	TOW	4.61	579.33
1645	06/04/92	TOW	4.33	579.61
1645	07/20/92	TOW	3.92	580.02
1645	08/17/92	TOW	5.20	578.74
1645	09/21/92	TOW	5.64	578.30

READ = DEPTH TO WATER (IA = INACCESSIBLE)
REF = REFERENCE POINT (TOW = TOP OF WELL, TPC = TOP OF PROTECTIVE CASING
ELEV = GROUNDWATER ELEVATION IN FEET ABOVE MEAN SEA LEVEL

000188

5026

000189

5706

GROUNDWATER ELEVATIONS

WELL	DATE	REF	READ	ELEV	WELL	DATE	REF	READ	ELEV
1645	10/19/92	TOW	4.60	579.34	1646	09/21/92	TOW	9.16	576.18
1645	11/18/92	TPC	4.70	579.93	1646	10/19/92	TOW	8.02	577.32
1645	12/14/92	TPC	4.58	580.05	1646	12/14/92	TPC	8.00	577.85
1645	01/20/93	TOW	4.90	579.04	1646	01/20/93	TOW	6.19	579.15
1645	02/22/93	TPC	4.05	580.58	1646	02/22/93	TPC	8.44	577.41
1645	03/24/93	TPC	4.12	580.51	1646	03/24/93	TPC	6.22	579.63
1645	04/19/93	TPC	4.19	580.44	1646	04/19/93	TPC	20.36	565.49
1645	05/17/93	TPC	4.76	579.87	1646	05/17/93	TPC	8.94	576.91
1645	06/22/93	TPC	5.43	579.20	1646	06/22/93	TPC	7.40	578.45
1645	07/19/93	TPC	6.58	578.05	1646	07/19/93	TPC	IA	
1645	08/16/93	TPC	6.55	578.08	1646	08/16/93	TPC	IA	
1645	09/20/93	TPC	7.08	577.55	1646	09/20/93	TPC	IA	
1645	10/13/93	TPC	6.83	577.80	1646	10/13/93	TOW	IA	
1646	09/24/90	TOW	22.99	562.35	1675	09/10/91	TPC	7.14	582.29
1646	10/24/90	TOW	15.87	569.47	1675	10/03/91	TPC	7.29	582.14
1646	11/17/90	TOW	10.94	574.40	1675	11/07/91	TPC	8.70	580.73
1646	12/13/90	TOW	IA		1675	12/09/91	TPC	9.31	580.12
1646	01/19/91	TOW	IA		1675	01/27/92	TPC	7.32	582.11
1646	10/05/91	TOW	IA		1675	02/18/92	TPC	7.10	582.33
1646	11/02/91	TOW	23.05	562.29	1675	03/09/92	TPC	6.54	582.89
1646	12/14/91	TOW	17.81	567.53	1675	07/21/92	TPC	5.65	583.78
1646	01/04/92	TOW	12.05	573.29	1675	08/17/92	TPC	5.84	583.59
1646	02/09/92	TOW	16.74	568.60	1675	09/21/92	TPC	6.35	583.08
1646	03/17/92	TOW	7.05	578.29	1675	10/21/92	TPC	7.35	582.08
1646	04/06/92	TOW	23.55	561.79	1675	11/17/92	TPC	7.87	581.56
1646	05/14/92	TOW	17.71	567.63	1675	12/14/92	TPC	7.78	581.65
1646	06/04/92	TOW	11.40	573.94	1675	01/19/93	TPC	6.32	583.11
1646	07/20/92	TOW	7.30	578.04	1675	02/24/93	TPC	5.74	583.69
1646	08/17/92	TOW	12.32	573.02	1675	03/23/93	TPC	5.42	584.01

READ = DEPTH TO WATER (IA = INACCESSIBLE)
REF = REFERENCE POINT (TOW = TOP OF WELL, TPC = TOP OF PROTECTIVE CASING
ELEV = GROUNDWATER ELEVATION IN FEET ABOVE MEAN SEA LEVEL

GROUNDWATER ELEVATIONS

WELL	DATE	REF	READ	ELEV
1675	04/19/93	TPC	4.88	584.55
1675	05/17/93	TPC	14.07	575.36
1675	06/22/93	TPC	5.45	583.98
1675	07/20/93	TOW	4.92	584.34
1675	08/16/93	TOW	5.98	583.28
1675	09/23/93	TPC	6.36	583.07
1675	10/15/93	TOW	7.02	582.24
1676	09/10/91	TPC	12.40	576.87
1676	10/03/91	TPC	12.48	576.79
1676	11/07/91	TPC	13.50	575.77
1676	12/09/91	TPC	14.17	575.10
1676	01/27/92	TPC	14.39	574.88
1676	02/18/92	TPC	14.13	575.14
1676	03/09/92	TPC	13.94	575.33
1676	07/21/92	TPC	12.19	577.08
1676	08/17/92	TPC	12.00	577.27
1676	08/18/92	TPC	8.45	580.82
1676	09/21/92	TOW	11.79	577.25
1676	10/21/92	TPC	12.83	576.44
1676	11/17/92	TPC	13.12	576.15
1676	12/14/92	TPC	13.94	575.33
1676	01/19/93	TPC	13.20	576.07
1676	02/24/93	TPC	13.48	575.79
1676	03/23/93	TOW	12.72	576.32
1676	04/19/93	TOW	12.14	576.90
1676	05/17/93	TPC	16.52	572.75
1676	06/22/93	TPC	12.12	577.15
1676	07/20/93	TOW	11.46	577.58
1676	08/16/93	TOW	11.38	577.66
1676	09/23/93	TOW	11.69	577.35
1676	10/15/93	TOW	12.30	576.74
1679	01/29/92	TOW	DRY	
1679	02/24/92	TOW	DRY	
1679	03/03/92	TOW	DRY	
1679	04/27/92	TOW	IA	
1679	05/19/92	TOW	DRY	
1679	06/17/92	TOW	DRY	
1679	07/20/92	TOW	DRY	
1679	08/18/92	TOW	DRY	
1679	09/21/92	TOW	DRY	
1679	10/19/92	TOW	DRY	
1679	11/18/92	TOW	DRY	
1679	12/15/92	TOW	DRY	
1679	01/19/93	TOW	DRY	
1679	02/23/93	TOW	DRY	
1679	03/24/93	TOW	DRY	
1679	04/20/93	TOW	DRY	
1679	05/20/93	TOW	DRY	
1679	06/23/93	TOW	DRY	
1679	07/20/93	TOW	DRY	
1679	08/16/93	TOW	DRY	
1679	09/21/93	TOW	DRY	
1679	10/13/93	TPC	DRY	
1684	10/20/92	TPC	14.29	563.77
1684	11/17/92	TPC	13.75	564.31
1684	12/16/92	TPC	IA	
1684	01/21/93	TPC	IA	
1684	02/22/93	TPC	IA	

READ = DEPTH TO WATER (IA = INACCESSIBLE)
REF = REFERENCE POINT (TOW = TOP OF WELL, TPC = TOP OF PROTECTIVE CASING
ELEV = GROUNDWATER ELEVATION IN FEET ABOVE MEAN SEA LEVEL

C001130

5209

000191

5706

GROUNDWATER ELEVATIONS

WELL	DATE	REF	READ	ELEV	WELL	DATE	REF	READ	ELEV
1684	03/25/93	TPC	IA		1711	03/24/92	TOW	16.23	562.35
1684	04/20/93	TOW	IA		1711	06/25/92	TOW	16.20	562.38
1684	05/21/93	TOW	IA		1711	07/22/92	TOW	16.38	562.20
1684	06/23/93	TPC	13.75	564.31	1711	08/18/92	TOW	16.40	562.18
1684	07/21/93	TPC	14.34	563.72	1711	09/22/92	TOW	DRY	
1684	08/17/93	TPC	14.73	563.33	1711	10/20/92	TOW	DRY	
1684	09/28/93	TPC	14.96	563.10	1711	11/17/92	TOW	DRY	
1684	10/18/93	TPC	14.99	563.07	1711	12/14/92	TOW	16.38	562.20
1685	10/20/92	TOW	16.00	561.03	1711	01/20/93	TOW	DRY	
1685	11/17/92	TOW	15.78	561.25	1711	02/23/93	TOW	15.38	563.20
1685	12/16/92	TOW	IA		1711	03/18/93	TOW	15.03	563.55
1685	01/21/93	TPC	IA		1711	03/25/93	TOW	15.02	563.56
1685	02/22/93	TPC	IA		1711	04/09/93	TOW	15.06	563.52
1685	03/25/93	TPC	IA		1711	04/19/93	TOW	15.02	563.56
1685	04/20/93	TOW	IA		1711	05/07/93	TOW	15.06	563.52
1685	05/21/93	TOW	IA		1711	05/21/93	TOW	15.32	563.26
1685	06/23/93	TPC	15.64	561.41	1711	06/02/93	TOW	15.58	563.00
1685	07/21/93	TOW	15.90	561.13	1711	06/23/93	TOW	15.86	562.72
1685	08/17/93	TOW	16.21	560.82	1711	07/08/93	TOW	16.02	562.56
1685	09/28/93	TOW	16.42	560.61	1711	07/20/93	TOW	16.18	562.40
1685	10/18/93	TOW	16.54	560.49	1711	08/02/93	TOW	16.21	562.37
1711	07/25/91	TOW	16.24	562.34	1711	08/17/93	TOW	DRY	
1711	08/22/91	TOW	16.22	562.36	1711	08/31/93	TOW	16.24	562.34
1711	09/06/91	TOW	16.22	562.36	1711	09/23/93	TOW	16.26	562.32
1711	10/15/91	TOW	16.25	562.33	1711	10/14/93	TOW	16.26	562.32
1711	11/05/91	TOW	16.21	562.37	1711	11/23/93	TOW	16.26	562.32
1711	12/10/91	TOW	16.22	562.36	1711	12/13/93	TOW	16.27	562.31
1711	01/07/92	TOW	16.22	562.36	1719	01/20/93	TOW	13.18	579.10
1711	02/25/92	TOW	16.25	562.33	1719	02/22/93	TOW	12.92	579.36

READ = DEPTH TO WATER (IA = INACCESSIBLE)
REF = REFERENCE POINT (TOW = TOP OF WELL, TPC = TOP OF PROTECTIVE CASING
ELEV = GROUNDWATER ELEVATION IN FEET ABOVE MEAN SEA LEVEL

GROUNDWATER ELEVATIONS

WELL	DATE	REF	READ	ELEV
1719	03/12/93	TOW	12.98	579.30
1719	03/24/93	TOW	12.90	579.38
1719	04/09/93	TOW	12.78	579.50
1719	04/19/93	TOW	12.76	579.52
1719	05/07/93	TOW	15.55	576.73
1719	05/17/93	TOW	12.98	579.30
1719	06/02/93	TOW	IA	
1719	06/21/93	TOW	15.16	577.12
1719	07/07/93	TOW	14.86	577.42
1719	07/20/93	TOW	16.60	575.68
1719	08/02/93	TOW	16.20	576.08
1719	08/16/93	TOW	15.81	576.47
1719	08/30/93	TOW	15.48	576.80
1719	09/20/93	TOW	15.04	577.24
1719	10/14/93	TOW	14.49	577.79
1719	11/22/93	TOW	IA	
1719	12/11/93	TOW	13.35	578.93
1728	02/24/92	TOW	26.07	570.51
1728	03/03/92	TOW	26.12	570.46
1728	04/27/92	TOW	IA	
1728	05/19/92	TOW	26.52	570.06
1728	06/17/92	TOW	26.60	569.98
1728	07/20/92	TOW	26.72	569.86
1728	08/18/92	TOW	26.77	569.81
1728	09/21/92	TOW	DRY	
1728	10/19/92	TOW	26.78	569.80
1728	11/18/92	TOW	26.80	569.78
1728	12/15/92	TOW	26.78	569.80
1728	01/19/93	TOW	26.80	569.78
1728	02/23/93	TOW	26.80	569.78
1728	03/25/93	TOW	IA	
1728	04/20/93	TOW	27.59	568.99
1728	05/20/93	TOW	26.92	569.66
1728	06/23/93	TOW	25.89	570.69
1728	07/20/93	TOW	25.32	571.26
1728	08/16/93	TOW	27.19	569.39
1728	09/21/93	TOW	26.16	570.42
1728	10/13/93	TPC	26.52	570.73
1733	01/08/92	TOW	IA	
1733	02/05/92	TOW	IA	
1733	03/02/92	TOW	27.29	579.86
1733	04/13/92	TOW	24.77	582.38
1733	05/19/92	TOW	23.00	584.15
1733	06/16/92	TOW	22.05	585.10
1733	07/21/92	TOW	21.37	585.78
1733	08/17/92	TOW	20.73	586.42
1733	09/22/92	TOW	19.91	587.24
1733	10/19/92	TOW	IA	
1733	11/17/92	TOW	19.77	587.38
1733	12/14/92	TOW	IA	
1733	01/25/93	TOW	18.19	588.96
1733	02/22/93	TOW	IA	
1733	02/24/93	TOW	17.14	590.01
1733	03/25/93	TOW	27.35	579.80
1733	04/20/93	TOW	23.50	583.65
1733	05/20/93	TOW	24.80	582.35
1733	06/23/93	TOW	27.27	579.88
1733	07/20/93	TOW	22.93	584.22

READ = DEPTH TO WATER (IA = INACCESSIBLE)
REF = REFERENCE POINT (TOW = TOP OF WELL, TPC = TOP OF PROTECTIVE CASING
ELEV = GROUNDWATER ELEVATION IN FEET ABOVE MEAN SEA LEVEL

000192

9029

000193

5706

GROUNDWATER ELEVATIONS

WELL	DATE	REF	READ	ELEV	WELL	DATE	REF	READ	ELEV
1733	08/16/93	TOW	26.07	581.08	1765	08/02/93	TOW	8.28	574.20
1733	09/23/93	TOW	21.85	585.30	1765	08/16/93	TOW	8.10	574.38
1733	10/14/93	TPC	21.48	585.97	1765	09/27/93	TOW	8.16	574.32
1754	04/30/92	TOW	31.95	577.75	1765	09/28/93	TOW	8.10	574.38
1754	05/19/92	TOW	31.96	577.74	1765	10/14/93	TOW	8.15	574.33
1754	06/16/92	TOW	31.98	577.72	1766	03/25/93	TOW	4.61	578.87
1754	07/21/92	TOW	DRY		1766	04/19/93	TOW	4.37	579.11
1754	08/17/92	TOW	DRY		1766	05/01/93	TOW	4.79	578.69
1754	09/22/92	TOW	DRY		1766	05/12/93	TOW	5.34	578.14
1754	10/19/92	TOW	DRY		1766	06/22/93	TOW	6.30	577.18
1754	11/17/92	TOW	DRY		1766	06/28/93	TOW	6.66	576.82
1754	12/15/92	TOW	31.92	577.78	1766	07/07/93	TOW	7.02	576.46
1754	01/19/93	TOW	DRY		1766	07/20/93	TOW	7.99	575.49
1754	02/22/93	TOW	31.89	577.81	1766	08/02/93	TOW	9.26	574.22
1754	03/23/93	TOW	31.95	577.75	1766	08/16/93	TOW	9.30	574.18
1754	04/20/93	TOW	31.92	577.78	1766	09/27/93	TOW	8.38	575.10
1754	05/17/93	TPC	DRY		1766	09/28/93	TOW	9.42	574.06
1754	06/22/93	TOW	31.86	577.84	1766	10/14/93	TOW	9.09	574.39
1754	07/20/93	TOW	31.89	577.81	1767	03/25/93	TOW	4.25	578.24
1754	08/16/93	TOW	31.88	577.82	1767	04/19/93	TOW	4.13	578.36
1754	09/22/93	TOW	31.93	577.77	1767	05/01/93	TOW	4.71	577.78
1754	10/13/93	TPC	32.58	577.80	1767	05/12/93	TOW	5.26	577.23
1765	03/25/93	TOW	3.49	578.99	1767	06/28/93	TOW	6.30	576.19
1765	04/19/93	TOW	3.48	579.00	1767	07/07/93	TOW	6.53	575.96
1765	05/01/93	TOW	4.12	578.36	1767	07/20/93	TOW	7.30	575.19
1765	05/12/93	TOW	4.88	577.60	1767	08/02/93	TOW	8.27	574.22
1765	06/28/93	TOW	6.26	576.22	1767	08/16/93	TOW	7.90	574.59
1765	07/07/93	TOW	6.45	576.03	1767	09/27/93	TOW	8.13	574.36
1765	07/20/93	TOW	7.21	575.27	1767	09/28/93	TOW	7.99	574.50

READ = DEPTH TO WATER (IA = INACCESSIBLE)
REF = REFERENCE POINT (TOW = TOP OF WELL, TPC = TOP OF PROTECTIVE CASING
ELEV = GROUNDWATER ELEVATION IN FEET ABOVE MEAN SEA LEVEL

GROUNDWATER ELEVATIONS

WELL	DATE	REF	READ	ELEV	WELL	DATE	REF	READ	ELEV
1767	10/14/93	TPC	8.54	574.48	1770	05/01/93	TOW	5.88	583.29
1768	03/25/93	TOW	3.18	577.92	1770	05/12/93	TOW	6.02	583.15
1768	04/19/93	TOW	3.15	577.95	1770	06/22/93	TOW	6.63	582.54
1768	05/01/93	TOW	3.60	577.50	1770	06/28/93	TOW	7.20	581.97
1768	05/12/93	TOW	3.68	577.42	1770	07/07/93	TOW	7.10	582.07
1768	06/22/93	TOW	3.53	577.57	1770	07/20/93	TOW	7.30	581.87
1768	06/28/93	TOW	3.90	577.20	1770	08/02/93	TOW	7.54	581.63
1768	07/07/93	TOW	3.86	577.24	1770	08/16/93	TOW	7.90	581.27
1768	07/20/93	TOW	4.38	576.72	1770	09/27/93	TOW	8.41	580.76
1768	08/02/93	TOW	4.77	576.33	1770	09/28/93	TOW	5.80	583.37
1768	08/16/93	TOW	4.54	576.56	1770	10/14/93	TOW	8.60	580.57
1768	09/27/93	TOW	4.08	577.02	1771	03/25/93	TOW	5.41	586.30
1768	09/28/93	TOW	4.29	576.81	1771	04/19/93	TOW	5.35	586.36
1768	10/14/93	TOW	4.07	577.03	1771	05/01/93	TOW	5.80	585.91
1769	03/25/93	TOW	3.40	579.21	1771	05/12/93	TOW	6.34	585.37
1769	04/19/93	TOW	3.16	579.45	1771	06/22/93	TOW	7.30	584.41
1769	05/01/93	TOW	3.60	579.01	1771	06/28/93	TOW	7.84	583.87
1769	05/12/93	TOW	3.48	579.13	1771	07/07/93	TOW	7.76	583.95
1769	06/22/93	TOW	4.02	578.59	1771	07/20/93	TOW	8.05	583.66
1769	06/28/93	TOW	4.66	577.95	1771	08/02/93	TOW	8.43	583.28
1769	07/07/93	TOW	4.39	578.22	1771	08/16/93	TOW	9.00	582.71
1769	07/20/93	TOW	4.56	578.05	1771	09/28/93	TOW	5.84	585.87
1769	08/02/93	TOW	4.91	577.70	1771	10/14/93	TOW	10.14	581.57
1769	08/16/93	TOW	5.54	577.07	1772	03/25/93	TOW	4.83	581.20
1769	09/27/93	TOW	5.56	577.05	1772	04/19/93	TOW	4.59	581.44
1769	09/28/93	TOW	8.63	573.98	1772	05/01/93	TOW	4.79	581.24
1769	10/14/93	TOW	5.82	576.79	1772	05/12/93	TOW	4.86	581.17
1770	03/25/93	TOW	6.00	583.17	1772	06/22/93	TOW	IA	
1770	04/19/93	TOW	5.81	583.36	1772	06/28/93	TOW	5.18	580.85

READ = DEPTH TO WATER (IA = INACCESSIBLE)
REF = REFERENCE POINT (TOW = TOP OF WELL, TPC = TOP OF PROTECTIVE CASING
ELEV = GROUNDWATER ELEVATION IN FEET ABOVE MEAN SEA LEVEL

C001964

5206

5706

000195

GROUNDWATER ELEVATIONS

WELL	DATE	REF	READ	ELEV	WELL	DATE	REF	READ	ELEV
1772	07/07/93	TOW	5.28	580.75	1775	07/07/93	TOW	10.37	580.15
1772	07/20/93	TOW	5.63	580.40	1775	07/20/93	TOW	7.24	583.28
1772	08/02/93	TOW	9.16	576.87	1775	08/02/93	TOW	10.20	580.32
1772	08/16/93	TOW	6.65	579.38	1775	08/16/93	TOW	10.10	580.42
1772	09/27/93	TOW	6.77	579.26	1775	09/27/93	TOW	9.95	580.57
1772	09/28/93	TOW	6.82	579.21	1775	09/28/93	TOW	10.08	580.44
1772	10/14/93	TOW	7.02	579.01	1775	10/14/93	TOW	10.22	580.30
1773	03/25/93	TOW	12.23	579.33	1776	03/25/93	TOW	5.99	581.45
1773	04/19/93	TOW	11.96	579.60	1776	04/19/93	TOW	5.70	581.74
1773	05/12/93	TOW	11.80	579.76	1776	05/01/93	TOW	5.91	581.53
1773	06/22/93	TOW	12.01	579.55	1776	05/12/93	TOW	5.80	581.64
1773	07/20/93	TOW	11.33	580.23	1776	06/22/93	TOW	5.95	581.49
1773	08/16/93	TOW	11.20	580.36	1776	06/28/93	TOW	6.08	581.36
1773	09/27/93	TOW	11.04	580.52	1776	07/07/93	TOW	6.18	581.26
1773	10/14/93	TOW	11.39	580.17	1776	07/20/93	TOW	6.35	581.09
1774	03/25/93	TOW	14.00	579.03	1776	08/02/93	TOW	6.65	580.79
1774	04/19/93	TOW	13.66	579.37	1776	08/16/93	TOW	6.86	580.58
1774	05/12/93	TOW	13.46	579.57	1776	09/27/93	TOW	6.64	580.80
1774	06/22/93	TOW	IA		1776	09/28/93	TOW	6.81	580.63
1774	07/20/93	TOW	12.82	580.21	1776	10/14/93	TOW	7.04	580.40
1774	08/16/93	TOW	12.60	580.43	1777	03/25/93	TOW	6.99	581.47
1774	09/27/93	TOW	12.39	580.64	1777	04/19/93	TOW	6.65	581.81
1774	10/14/93	TOW	12.84	580.19	1777	05/01/93	TOW	6.90	581.56
1775	03/25/93	TOW	11.01	579.51	1777	05/12/93	TOW	6.76	581.70
1775	04/19/93	TOW	10.80	579.72	1777	06/22/93	TOW	6.94	581.52
1775	05/01/93	TOW	10.90	579.62	1777	06/28/93	TOW	6.95	581.51
1775	05/12/93	TOW	10.64	579.88	1777	07/07/93	TOW	7.01	581.45
1775	06/22/93	TOW	12.42	578.10	1777	07/20/93	TOW	7.25	581.21
1775	06/28/93	TOW	10.34	580.18	1777	08/02/93	TOW	7.68	580.78

READ = DEPTH TO WATER (IA = INACCESSIBLE)
REF = REFERENCE POINT (TOW = TOP OF WELL, TPC = TOP OF PROTECTIVE CASING
ELEV = GROUNDWATER ELEVATION IN FEET ABOVE MEAN SEA LEVEL

GROUNDWATER ELEVATIONS

WELL	DATE	REF	READ	ELEV
1777	08/16/93	TOW	7.78	580.68
1777	09/27/93	TOW	7.59	580.87
1777	09/28/93	TOW	7.74	580.72
1777	10/14/93	TOW	8.03	580.43
1778	02/28/91	TOW	6.36	573.60
1778	10/21/91	TPC	IA	
1778	11/18/91	TPC	IA	
1778	12/17/91	TPC	IA	
1778	05/04/92	TPC	11.82	569.71
1778	05/05/92	TPC	15.10	566.43
1778	05/06/92	TPC	14.47	567.06
1778	05/07/92	TPC	14.64	566.89
1778	06/01/92	TPC	17.22	564.31
1779	09/10/91	TOW	7.80	573.87
1779	05/04/92	TPC	8.14	574.08
1779	05/05/92	TPC	8.15	574.07
1779	05/06/92	TPC	8.18	574.04
1779	05/07/92	TPC	8.21	574.01
1779	06/01/92	TPC	8.10	574.12
1779	07/21/93	TOW	IA	
1779	08/16/93	TOW	IA	
1779	08/18/93	TOW	IA	
1779	09/27/93	TPC	IA	
1779	10/13/93	TOW	IA	
1780	09/10/91	TOW	7.22	573.85
1780	05/04/92	TPC	7.43	574.14
1780	05/05/92	TPC	7.60	573.97
1780	05/06/92	TPC	7.49	574.08
1780	05/07/92	TPC	7.49	574.08
1780	06/01/92	TPC	9.68	571.89
1780	07/21/93	TPC	7.88	573.69
1780	08/16/93	TOW	IA	
1780	08/18/93	TOW	7.15	573.92
1780	09/27/93	TOW	7.33	573.74
1780	10/13/93	TOW	IA	
1781	05/04/92	TPC	7.42	574.05
1781	05/05/92	TPC	7.44	574.03
1781	05/06/92	TPC	7.49	573.98
1781	05/07/92	TPC	7.12	574.35
1781	06/01/92	TPC	9.38	572.09
1781	07/21/93	TPC	7.80	573.67
1781	08/16/93	TOW	IA	
1781	08/18/93	TPC	7.65	573.82
1781	09/27/93	TPC	7.79	573.68
1781	10/13/93	TOW	IA	
1782	09/10/91	TOW	7.64	573.14
1782	05/04/92	TPC	7.70	574.10
1782	05/05/92	TPC	7.70	574.10
1782	05/06/92	TPC	7.72	574.08
1782	05/07/92	TPC	6.75	575.05
1782	06/01/92	TPC	8.59	573.21
1783	09/10/91	TOW	11.01	570.71
1783	05/04/92	TPC	11.60	570.58
1783	05/05/92	TPC	11.60	570.58
1783	05/06/92	TPC	11.60	570.58
1783	05/07/92	TPC	11.70	570.48
1783	06/01/92	TPC	11.62	570.56
1783	07/21/93	TPC	11.68	570.50

READ = DEPTH TO WATER (IA = INACCESSIBLE)
REF = REFERENCE POINT (TOW = TOP OF WELL, TPC = TOP OF PROTECTIVE CASING
ELEV = GROUNDWATER ELEVATION IN FEET ABOVE MEAN SEA LEVEL

000196

9029

0015S7

5206

GROUNDWATER ELEVATIONS

WELL	DATE	REF	READ	ELEV
1783	08/16/93	TOW	IA	
1783	08/18/93	TPC	11.27	570.91
1783	09/27/93	TPC	11.38	570.80
1783	10/13/93	TOW	IA	
1784	09/10/91	TOW	11.04	570.48
1784	05/04/92	TPC	12.29	570.21
1784	05/05/92	TPC	12.35	570.15
1784	05/06/92	TPC	12.43	570.07
1784	05/07/92	TPC	12.50	570.00
1784	06/01/92	TPC	12.21	570.29
1784	07/21/93	TPC	12.42	570.08
1784	08/16/93	TOW	IA	
1784	08/17/93	TOW	IA	
1784	08/18/93	TPC	11.44	571.06
1784	09/27/93	TPC	11.74	570.76
1784	10/13/93	TOW	IA	
1785	05/04/92	TPC	8.72	572.90
1785	05/05/92	TPC	IA	
1785	05/06/92	TPC	8.82	572.80
1785	05/07/92	TPC	8.83	572.79
1785	06/01/92	TPC	IA	
1785	07/21/93	TPC	9.02	572.60
1785	08/16/93	TOW	IA	
1785	08/18/93	TOW	8.30	572.78
1785	09/28/93	TOW	IA	
1785	10/13/93	TPC	IA	
1786	05/04/92	TPC	IA	
1786	05/05/92	TPC	2.44	578.11
1786	05/06/92	TPC	2.80	577.75
1786	05/07/92	TPC	IA	
1786	06/01/92	TOW	IA	
1786	07/21/93	TPC	0.86	579.69
1786	08/18/93	TPC	0.58	579.97
1786	09/28/93	TPC	IA	
1786	10/15/93	TPC	IA	
1836	08/17/92	TOW	9.26	572.45
1836	09/22/92	TOW	8.80	572.91
1836	09/23/92	TOW	IA	
1836	10/19/92	TOW	8.76	572.95
1836	11/17/92	TOW	8.51	573.20
1836	12/14/92	TOW	8.50	573.21
1836	01/20/93	TOW	8.00	573.71
1836	02/23/93	TOW	7.42	574.29
1836	03/23/93	TOW	7.46	574.25
1836	04/19/93	TOW	7.27	574.44
1836	05/17/93	TOW	7.87	573.84
1836	06/21/93	TOW	8.08	573.63
1836	07/19/93	TOW	8.33	573.38
1836	08/16/93	TOW	8.40	573.31
1836	09/20/93	TOW	8.69	573.02
1836	10/13/93	TPC	9.04	572.85
1836	11/19/93	TOW	7.65	574.06
1836	12/10/93	TOW	7.79	573.92
1837	08/17/92	TOW	7.98	570.97
1837	09/23/92	TOW	6.84	572.11
1837	10/19/92	TOW	6.69	572.26
1837	11/17/92	TOW	5.90	573.05
1837	12/14/92	TOW	5.56	573.39

READ = DEPTH TO WATER (IA = INACCESSIBLE)
REF = REFERENCE POINT (TOW = TOP OF WELL, TPC = TOP OF PROTECTIVE CASING
ELEV = GROUNDWATER ELEVATION IN FEET ABOVE MEAN SEA LEVEL

GROUNDWATER ELEVATIONS

WELL	DATE	REF	READ	ELEV	WELL	DATE	REF	READ	ELEV
1837	01/20/93	TOW	8.40	570.55	1839	08/17/92	TOW	IA	
1837	02/23/93	TOW	7.89	571.06	1839	09/23/92	TPC	11.47	566.84
1837	03/23/93	TOW	4.32	574.63	1839	10/19/92	TOW	6.66	571.35
1837	04/19/93	TOW	4.60	574.35	1839	11/17/92	TPC	6.03	572.28
1837	05/17/93	TOW	5.33	573.62	1839	12/14/92	TPC	6.50	571.81
1837	06/21/93	TOW	5.74	573.21	1839	01/19/93	TPC	6.33	571.98
1837	07/19/93	TOW	6.48	572.47	1839	02/23/93	TPC	5.96	572.35
1837	08/16/93	TOW	7.15	571.80	1839	03/23/93	TPC	4.98	573.33
1837	09/20/93	TOW	7.58	571.37	1839	04/19/93	TPC	5.32	572.99
1837	10/13/93	TOW	7.61	571.34	1839	05/17/93	TPC	6.98	571.33
1837	11/19/93	TOW	5.53	573.42	1839	06/21/93	TPC	7.21	571.10
1837	12/10/93	TOW	5.02	573.93	1839	07/19/93	TPC	8.10	570.21
1838	08/17/92	TOW	8.26	570.30	1839	08/16/93	TPC	6.06	572.25
1838	09/21/92	TOW	8.77	569.79	1839	09/20/93	TPC	9.30	569.01
1838	10/19/92	TOW	8.55	570.01	1839	10/15/93	TOW	8.99	569.02
1838	11/18/92	TPC	8.33	570.58	1839	11/19/93	TPC	5.19	573.12
1838	12/14/92	TPC	9.22	569.69	1839	12/10/93	TPC	5.89	572.42
1838	01/20/93	TPC	8.88	570.03	1840	09/23/92	TPC	11.69	569.63
1838	02/22/93	TOW	8.18	570.38	1840	10/22/92	TPC	IA	
1838	03/24/93	TPC	8.62	570.29	1840	11/17/92	TPC	11.87	569.45
1838	04/19/93	TPC	8.13	570.78	1840	12/15/92	TPC	11.94	569.38
1838	05/17/93	TPC	8.93	569.98	1840	01/21/93	TPC	11.53	569.79
1838	06/22/93	TPC	9.31	569.60	1840	02/23/93	TPC	11.38	569.94
1838	07/20/93	TPC	9.77	569.14	1840	03/23/93	TPC	11.92	569.40
1838	08/19/93	TPC	7.61	571.30	1840	04/20/93	TPC	11.32	570.00
1838	09/27/93	TPC	9.69	569.22	1840	05/17/93	TPC	12.05	569.27
1838	10/14/93	TPC	9.64	569.27	1840	06/22/93	TPC	12.04	569.28
1838	11/22/93	TPC	9.94	568.97	1840	07/19/93	TPC	11.50	569.82
1838	12/11/93	TPC	8.14	570.77	1840	08/16/93	TPC	11.00	570.32

READ = DEPTH TO WATER (IA = INACCESSIBLE)
REF = REFERENCE POINT (TOW = TOP OF WELL, TPC = TOP OF PROTECTIVE CASING
ELEV = GROUNDWATER ELEVATION IN FEET ABOVE MEAN SEA LEVEL

000198

9026

651000

GROUNDWATER ELEVATIONS

WELL	DATE	REF	READ	ELEV	WELL	DATE	REF	READ	ELEV
1840	09/27/93	TPC	11.85	569.47	1843	02/23/93	TPC	5.68	587.78
1840	10/13/93	TPC	12.00	569.32	1843	03/25/93	TPC	5.62	587.84
1840	11/16/93	TPC	11.08	570.24	1843	04/19/93	TPC	5.61	587.85
1840	12/11/93	TPC	11.51	569.81	1843	06/23/93	TOW	IA	
1842	08/17/92	TPC	DRY		1843	07/20/93	TPC	9.38	584.08
1842	09/21/92	TPC	4.87	575.82	1843	08/16/93	TPC	10.24	583.22
1842	10/21/92	TPC	IA		1843	09/22/93	TPC	11.25	582.21
1842	11/17/92	TPC	3.87	576.82	1843	10/14/93	TPC	11.74	581.72
1842	12/15/92	TPC	9.11	571.58	1843	11/16/93	TPC	11.96	581.50
1842	01/19/93	TPC	4.33	576.36	1843	12/10/93	TPC	6.96	586.50
1842	02/24/93	TPC	4.02	576.67	1844	06/16/92	TPC	7.42	587.90
1842	03/22/93	TPC	3.90	576.79	1844	07/21/92	TPC	7.58	587.74
1842	04/19/93	TPC	3.52	577.17	1844	08/17/92	TPC	6.63	588.69
1842	05/17/93	TPC	4.09	576.60	1844	09/22/92	TPC	7.10	588.22
1842	06/22/93	TPC	4.13	576.56	1844	10/19/92	TPC	7.36	587.96
1842	07/20/93	TPC	4.96	575.73	1844	11/17/92	TPC	IA	
1842	08/16/93	TPC	5.70	574.99	1844	12/15/92	TPC	IA	
1842	09/23/93	TPC	5.60	575.09	1844	01/19/93	TPC	5.30	590.02
1842	10/13/93	TOW	4.70	575.58	1844	02/23/93	TPC	4.82	590.50
1842	11/19/93	TPC	4.08	576.61	1844	03/25/93	TPC	4.54	590.78
1842	12/11/93	TPC	3.61	577.08	1844	04/19/93	TPC	4.24	591.08
1843	06/16/92	TPC	13.12	580.34	1844	06/22/93	TPC	7.10	588.22
1843	07/21/92	TPC	6.76	586.70	1844	07/20/93	TPC	7.18	588.14
1843	08/17/92	TPC	7.82	585.64	1844	08/16/93	TPC	8.46	586.86
1843	09/22/92	TPC	9.36	584.10	1844	09/22/93	TPC	7.72	587.60
1843	10/19/92	TPC	9.56	583.90	1844	10/14/93	TPC	9.38	585.94
1843	11/17/92	TPC	9.56	583.90	1844	11/16/93	TPC	8.30	587.02
1843	12/15/92	TPC	6.24	587.22	1844	12/10/93	TPC	4.56	590.76
1843	01/19/93	TOW	6.01	587.03	1866	01/19/93	TPC	IA	

READ = DEPTH TO WATER (IA = INACCESSIBLE)
REF = REFERENCE POINT (TOW = TOP OF WELL, TPC = TOP OF PROTECTIVE CASING
ELEV = GROUNDWATER ELEVATION IN FEET ABOVE MEAN SEA LEVEL

GROUNDWATER ELEVATIONS

WELL	DATE	REF	READ	ELEV
1866	02/24/93	TPC	4.04	575.11
1866	03/25/93	TPC	4.30	574.85
1866	04/19/93	TPC	4.54	574.61
1866	05/20/93	TOW	IA	
1866	05/21/93	TOW	IA	
1866	06/23/93	TPC	5.56	573.59
1866	08/17/93	TPC	6.34	572.81
1866	09/23/93	TPC	6.29	572.86
1866	10/14/93	TPC	6.24	572.91
1866	11/18/93	TPC	3.23	575.92
1866	12/10/93	TPC	4.71	574.44
1868	03/25/93	TPC	IA	
1868	04/20/93	TPC	IA	
1868	05/21/93	TOW	IA	
1868	06/23/93	TPC	15.32	562.80
1868	08/19/93	TPC	IA	
1868	09/28/93	TPC	15.50	562.62
1868	10/18/93	TPC	15.30	562.82
1868	11/29/93	TPC	4.62	573.50
1868	12/13/93	TPC	14.59	563.53
1869	07/21/93	TPC	7.86	571.29
1869	08/18/93	TPC	7.06	572.09
1869	09/28/93	TPC	6.87	572.28
1869	10/18/93	TPC	7.62	571.53
1869	11/29/93	TPC	8.02	571.13
1869	12/11/93	TPC	5.53	573.62
1887	03/25/93	TOW	8.18	582.98
1887	04/20/93	TOW	IA	
1887	05/17/93	TOW	IA	
1887	06/23/93	TOW	IA	
1887	08/17/93	TOW	6.56	584.60
1887	09/22/93	TOW	6.90	584.26
1887	10/13/93	TPC	6.56	584.96
1887	11/16/93	TOW	2.90	588.26
1890	06/23/93	TOW	9.52	582.28
1890	07/20/93	TOW	9.31	582.49
1890	08/16/93	TOW	9.54	582.26
1890	09/21/93	TOW	8.49	583.31
1890	10/13/93	TPC	10.26	581.92
1890	11/16/93	TOW	8.40	583.40
1890	12/13/93	TOW	7.39	584.41
1891	05/18/93	TPC	8.93	564.46
1891	06/21/93	TPC	9.49	563.90
1891	07/19/93	TPC	DRY	
1891	08/16/93	TPC	DRY	
1891	09/20/93	TPC	DRY	
1891	10/13/93	TPC	DRY	
1891	11/22/93	TPC	7.24	566.15
1891	12/10/93	TPC	7.15	566.24
1892	05/18/93	TPC	10.94	564.78
1892	06/21/93	TPC	11.02	564.70
1892	07/19/93	TPC	11.49	564.23
1892	08/16/93	TPC	11.84	563.88
1892	09/28/93	TPC	12.13	563.59
1892	10/13/93	TPC	12.11	563.61
1892	11/22/93	TPC	10.72	565.00
1892	12/10/93	TPC	10.49	565.23
1893	05/18/93	TPC	8.08	569.07

READ = DEPTH TO WATER (IA = INACCESSIBLE)
REF = REFERENCE POINT (TOW = TOP OF WELL, TPC = TOP OF PROTECTIVE CASING
ELEV = GROUNDWATER ELEVATION IN FEET ABOVE MEAN SEA LEVEL

000200

000201

5706

GROUNDWATER ELEVATIONS

WELL	DATE	REF	READ	ELEV	WELL	DATE	REF	READ	ELEV
1893	06/21/93	TPC	8.42	568.73	1902	07/21/93	TOW	18.68	558.71
1893	07/19/93	TPC	9.67	567.48	1902	08/17/93	TOW	18.27	559.12
1893	08/16/93	TPC	10.39	566.76	1902	09/28/93	TPC	19.25	558.17
1893	09/20/93	TPC	10.50	566.65	1902	10/18/93	TOW	19.44	557.95
1893	10/13/93	TPC	10.53	566.62	1903	10/20/92	TOW	29.90	546.18
1893	11/19/93	TPC	7.19	569.96	1903	11/17/92	TOW	30.60	545.48
1893	12/10/93	TPC	7.44	569.71	1903	12/16/92	TOW	IA	
1901	10/20/92	TOW	DRY		1903	01/21/93	TOW	IA	
1901	11/17/92	TOW	DRY		1903	02/23/93	TOW	IA	
1901	12/16/92	TOW	IA		1903	03/25/93	TOW	IA	
1901	01/21/93	TOW	IA		1903	04/20/93	TOW	IA	
1901	02/23/93	TOW	IA		1903	05/21/93	TOW	IA	
1901	03/25/93	TOW	IA		1903	06/23/93	TOW	29.85	546.23
1901	04/20/93	TOW	IA		1903	07/21/93	TOW	29.90	546.18
1901	05/21/93	TOW	IA		1903	08/17/93	TOW	29.89	546.19
1901	06/23/93	TOW	DRY		1903	09/28/93	TPC	29.90	546.21
1901	07/21/93	TOW	DRY		1903	10/18/93	TOW	29.90	546.18
1901	08/17/93	TOW	DRY		1904	11/17/92	TPC	IA	
1901	09/28/93	TPC	DRY		1904	12/16/92	TPC	DRY	
1901	10/18/93	TOW	DRY		1904	01/20/93	TPC	DRY	
1902	10/20/92	TOW	18.16	559.23	1904	02/24/93	TPC	DRY	
1902	11/17/92	TOW	17.40	559.99	1904	03/25/93	TPC	29.54	550.05
1902	12/16/92	TOW	IA		1904	04/19/93	TPC	DRY	
1902	01/21/93	TOW	IA		1904	05/21/93	TOW	IA	
1902	02/23/93	TOW	IA		1904	06/23/93	TPC	DRY	
1902	03/25/93	TOW	IA		1904	07/20/93	TPC	DRY	
1902	04/20/93	TOW	IA		1904	08/17/93	TPC	DRY	
1902	05/21/93	TOW	IA		1904	09/28/93	TOW	DRY	
1902	06/23/93	TOW	17.70	559.69	1904	10/18/93	TOW	DRY	

READ = DEPTH TO WATER (IA = INACCESSIBLE)
REF = REFERENCE POINT (TOW = TOP OF WELL, TPC = TOP OF PROTECTIVE CASING
ELEV = GROUNDWATER ELEVATION IN FEET ABOVE MEAN SEA LEVEL

GROUNDWATER ELEVATIONS

WELL	DATE	REF	READ	ELEV
1905	11/17/92	TPC	IA	
1905	12/16/92	TOW	31.33	546.19
1905	01/20/93	TPC	31.12	546.44
1905	02/24/93	TPC	31.29	546.27
1905	03/25/93	TOW	31.42	546.10
1905	04/19/93	TPC	31.63	545.93
1905	05/21/93	TOW	IA	
1905	06/23/93	TPC	31.74	545.82
1905	07/20/93	TPC	DRY	
1905	08/17/93	TPC	DRY	
1905	09/28/93	TOW	DRY	
1905	10/18/93	TOW	DRY	
1906	11/17/92	TOW	31.15	543.92
1906	12/16/92	TOW	IA	
1906	01/21/93	TOW	IA	
1906	02/23/93	TOW	IA	
1906	03/25/93	TOW	IA	
1906	04/20/93	TOW	IA	
1906	05/21/93	TOW	IA	
1906	06/23/93	TOW	DRY	
1906	07/21/93	TOW	DRY	
1906	08/17/93	TOW	DRY	
1906	09/28/93	TPC	DRY	
1906	10/18/93	TOW	DRY	
1907	11/17/92	TOW	31.72	543.98
1907	12/16/92	TOW	IA	
1907	01/21/93	TOW	IA	
1907	02/23/93	TOW	IA	
1907	03/25/93	TOW	IA	
1907	04/20/93	TOW	IA	
1907	05/21/93	TOW	IA	
1907	06/23/93	TOW	30.68	545.02
1907	07/21/93	TOW	DRY	
1907	08/17/93	TOW	DRY	
1907	09/28/93	TPC	DRY	
1907	10/18/93	TOW	DRY	
1913	03/09/88	TPC	DRY	
1913	04/11/88	TPC	DRY	
1913	05/10/88	TPC	DRY	
1913	06/08/88	TPC	DRY	
1913	10/08/88	TPC	DRY	
1913	11/09/88	TPC	DRY	
1913	12/13/88	TPC	DRY	
1913	01/10/89	TPC	DRY	
1913	02/10/89	TPC	DRY	
1913	03/11/89	TPC	DRY	
1913	04/15/89	TPC	DRY	
1913	05/14/89	TPC	DRY	
1913	06/14/89	TPC	DRY	
1913	07/14/89	TPC	DRY	
1913	08/16/89	TPC	DRY	
1913	09/12/89	TPC	DRY	
1913	10/11/89	TPC	DRY	
1913	11/17/89	TPC	DRY	
1913	12/18/89	TPC	DRY	
1913	01/22/90	TPC	DRY	
1913	02/16/90	TPC	DRY	
1913	04/23/90	TPC	DRY	

READ = DEPTH TO WATER (IA = INACCESSIBLE)
REF = REFERENCE POINT (TOW = TOP OF WELL, TPC = TOP OF PROTECTIVE CASING
ELEV = GROUNDWATER ELEVATION IN FEET ABOVE MEAN SEA LEVEL

002000

002526

000203

GROUNDWATER ELEVATIONS

WELL	DATE	REF	READ	ELEV
1913	05/18/90	TPC	DRY	
1913	06/21/90	TPC	DRY	
1913	07/19/90	TPC	36.37	554.22
1913	08/10/90	TPC	36.33	554.26
1913	09/21/90	TPC	36.36	554.23
1913	10/21/90	TPC	38.41	552.18
1913	11/18/90	TPC	DRY	
1913	12/14/90	TPC	DRY	
1913	01/20/91	TPC	DRY	
1913	02/22/91	TPC	DRY	
1913	03/20/91	TPC	DRY	
1913	05/30/91	TPC	DRY	
1913	07/27/91	TPC	36.42	554.17
1913	08/29/91	TPC	36.38	554.21
1913	09/09/91	TPC	36.36	554.23
1913	10/02/91	TPC	DRY	
1913	11/07/91	TPC	DRY	
1913	12/09/91	TPC	DRY	
1913	01/13/92	TPC	DRY	
1913	02/10/92	TPC	DRY	
1913	03/19/92	TPC	DRY	
1913	04/06/92	TPC	36.46	554.13
1913	05/13/92	TPC	IA	
1915	04/12/88	TPC	IA	
1915	05/10/88	TPC	DRY	
1915	07/09/88	TPC	DRY	
1915	08/06/88	TPC	DRY	
1915	09/09/88	TPC	DRY	
1915	10/09/88	TPC	DRY	
1915	11/08/88	TPC	DRY	
1915	12/12/88	TPC	DRY	
1915	01/09/89	TPC	DRY	
1915	02/09/89	TPC	DRY	
1915	03/10/89	TPC	DRY	
1915	04/16/89	TPC	DRY	
1915	05/13/89	TPC	DRY	
1915	06/15/89	TPC	DRY	
1915	07/13/89	TPC	DRY	
1915	08/15/89	TPC	DRY	
1915	09/11/89	TPC	DRY	
1915	10/10/89	TPC	DRY	
1915	11/15/89	TPC	DRY	
1915	12/14/89	TPC	DRY	
1915	01/21/90	TPC	DRY	
1915	02/16/90	TPC	DRY	
1915	04/01/90	TPC	33.66	545.82
1915	04/23/90	TPC	DRY	
1915	05/17/90	TOW	DRY	
1915	06/17/90	TPC	DRY	
1915	08/09/90	TPC	DRY	
1915	09/19/90	TPC	DRY	
1915	10/20/90	TPC	DRY	
1915	11/16/90	TPC	DRY	
1915	12/11/90	TPC	DRY	
1915	01/24/91	TPC	DRY	
1915	02/27/91	TPC	DRY	
1915	03/28/91	TPC	DRY	
1915	06/01/91	TPC	DRY	

READ = DEPTH TO WATER (IA = INACCESSIBLE)
REF = REFERENCE POINT (TOW = TOP OF WELL, TPC = TOP OF PROTECTIVE CASING
ELEV = GROUNDWATER ELEVATION IN FEET ABOVE MEAN SEA LEVEL

GROUNDWATER ELEVATIONS

WELL	DATE	REF	READ	ELEV
1915	07/26/91	TPC	DRY	
1915	08/24/91	TPC	DRY	
1915	09/08/91	TPC	DRY	
1915	10/09/91	TPC	DRY	
1915	11/04/91	TPC	DRY	
1915	12/05/91	TPC	DRY	
1915	01/08/92	TPC	DRY	
1915	01/30/92	TOW	DRY	
1915	02/24/92	TPC	DRY	
1915	03/03/92	TPC	DRY	
1915	03/25/92	TPC	DRY	
1915	04/27/92	TPC	DRY	
1915	05/20/92	TPC	DRY	
1915	06/24/92	TPC	DRY	
1915	07/20/92	TPC	DRY	
1915	08/18/92	TPC	DRY	
1915	09/21/92	TPC	DRY	
1915	10/19/92	TPC	DRY	
1915	11/16/92	TPC	IA	
1915	11/17/92	TPC	DRY	
1915	12/15/92	TPC	DRY	
1915	01/20/93	TPC	IA	
1915	02/22/93	TPC	DRY	
1915	03/23/93	TPC	DRY	
1915	04/20/93	TPC	DRY	
1934	05/07/93	TOW	6.97	572.60
1934	05/18/93	TPC	6.80	573.32
1934	05/21/93	TOW	IA	
1934	06/21/93	TPC	6.91	573.21
1934	07/07/93	TPC	7.50	572.62
1934	07/19/93	TPC	7.76	572.36
1934	08/02/93	TPC	8.35	571.77
1934	08/16/93	TPC	7.72	572.40
1934	08/30/93	TPC	7.58	572.54
1934	09/20/93	TPC	8.10	572.02
1934	10/13/93	TOW	7.04	572.53
1934	11/22/93	TPC	6.65	573.47
1934	12/10/93	TPC	6.05	574.07
1937	05/18/93	TPC	IA	
1937	05/21/93	TOW	IA	
1937	06/21/93	TPC	4.71	574.56
1937	07/07/93	TPC	5.71	573.56
1937	07/19/93	TPC	6.17	573.10
1937	08/02/93	TPC	6.87	572.40
1937	08/16/93	TPC	5.94	573.33
1937	08/30/93	TPC	6.81	572.46
1937	09/20/93	TPC	5.27	574.00
1937	10/13/93	TPC	5.37	573.90
1937	11/19/93	TPC	4.55	574.72
1937	11/29/93	TPC	IA	
1937	12/10/93	TPC	4.04	575.23
1940	05/21/93	TOW	IA	
1940	06/21/93	TPC	6.36	572.75
1940	07/07/93	TOW	7.14	571.81
1940	07/19/93	TPC	7.53	571.58
1940	08/02/93	TPC	8.26	570.85
1940	08/16/93	TPC	7.99	571.12
1940	08/30/93	TPC	8.44	570.67

READ = DEPTH TO WATER (IA = INACCESSIBLE)
REF = REFERENCE POINT (TOW = TOP OF WELL, TPC = TOP OF PROTECTIVE CASING
ELEV = GROUNDWATER ELEVATION IN FEET ABOVE MEAN SEA LEVEL

000204

000205

5709

GROUNDWATER ELEVATIONS

WELL	DATE	REF	READ	ELEV	WELL	DATE	REF	READ	ELEV
1940	09/20/93	TPC	8.26	570.85	1942	12/13/93	TPC	9.52	568.90
1940	10/13/93	TOW	7.58	571.37	1947	05/07/93	TOW	11.48	580.40
1940	11/19/93	TPC	3.96	575.15	1947	05/21/93	TOW	IA	
1940	12/10/93	TPC	4.97	574.14	1947	06/03/93	TPC	11.79	580.69
1941	05/07/93	TPC	6.77	574.60	1947	06/22/93	TPC	11.79	580.69
1941	05/21/93	TOW	6.66	574.53	1947	07/07/93	TPC	11.95	580.53
1941	06/23/93	TPC	8.55	572.82	1947	07/20/93	TPC	12.17	580.31
1941	07/08/93	TOW	9.38	571.81	1947	08/02/93	TPC	12.28	580.20
1941	07/20/93	TOW	10.46	570.73	1947	08/17/93	TPC	12.40	580.08
1941	08/02/93	TOW	12.06	569.13	1947	08/30/93	TPC	12.94	579.54
1941	08/17/93	TPC	13.38	567.99	1947	09/20/93	TPC	12.44	580.04
1941	08/31/93	TPC	IA		1947	10/14/93	TPC	12.49	579.99
1941	09/23/93	TPC	14.38	566.99	1947	11/16/93	TPC	IA	
1941	10/14/93	TPC	14.59	566.78	1947	12/11/93	TPC	11.27	581.21
1941	11/19/93	TPC	5.40	575.97	1950	05/07/93	TOW	10.39	573.95
1941	11/23/93	TPC	10.44	570.93	1950	05/18/93	TOW	5.55	578.79
1941	12/13/93	TPC	7.60	573.77	1950	05/21/93	TOW	IA	
1942	05/07/93	TPC	5.08	573.34	1950	06/02/93	TPC	6.45	578.39
1942	05/21/93	TOW	IA		1950	06/21/93	TPC	9.65	575.19
1942	06/02/93	TPC	8.72	569.70	1950	07/07/93	TPC	7.37	577.47
1942	06/23/93	TOW	IA		1950	07/19/93	TPC	7.74	577.10
1942	07/08/93	TPC	11.64	566.78	1950	08/02/93	TPC	8.22	576.62
1942	07/20/93	TOW	12.88	564.89	1950	08/16/93	TPC	8.81	576.03
1942	08/02/93	TPC	14.19	564.23	1950	08/30/93	TPC	9.24	575.60
1942	08/17/93	TPC	15.09	563.33	1950	09/20/93	TPC	9.72	575.12
1942	08/31/93	TPC	15.71	562.71	1950	10/13/93	TPC	10.21	574.63
1942	09/23/93	TPC	14.98	563.44	1950	11/19/93	TPC	6.58	578.26
1942	10/14/93	TPC	16.68	561.74	1950	12/10/93	TPC	4.49	580.35
1942	11/23/93	TPC	13.94	564.48	1952	05/18/93	TPC	11.20	579.31

READ = DEPTH TO WATER (IA = INACCESSIBLE)
REF = REFERENCE POINT (TOW = TOP OF WELL, TPC = TOP OF PROTECTIVE CASING
ELEV = GROUNDWATER ELEVATION IN FEET ABOVE MEAN SEA LEVEL

GROUNDWATER ELEVATIONS

WELL	DATE	REF	READ	ELEV	WELL	DATE	REF	READ	ELEV
1952	05/21/93	TOW	IA		2002	01/21/90	TOW	68.27	518.52
1952	06/21/93	TPC	11.27	579.24	2002	02/14/90	TOW	67.38	519.41
1952	07/07/93	TPC	11.36	579.15	2002	04/01/90	TOW	66.15	520.64
1952	07/19/93	TPC	11.37	579.14	2002	04/23/90	TOW	65.96	520.83
1952	08/02/93	TPC	11.38	579.13	2002	05/18/90	TOW	65.16	521.63
1952	08/16/93	TPC	11.39	579.12	2002	07/18/90	TOW	65.66	521.13
1952	08/30/93	TPC	11.43	579.08	2002	08/10/90	TOW	66.09	520.70
1952	09/20/93	TPC	11.42	579.09	2002	09/25/90	TOW	IA	
1952	10/13/93	TPC	11.40	579.11	2002	09/26/90	TOW	66.75	520.04
1952	11/19/93	TPC	10.99	579.52	2002	10/24/90	TOW	IA	
1952	12/10/93	TPC	11.06	579.45	2002	12/12/90	TOW	66.28	520.51
1954	05/21/93	TOW	IA		2002	01/22/91	TOW	IA	
1954	06/23/93	TOW	IA		2002	02/27/91	TOW	64.67	522.12
1954	07/08/93	TPC	14.46	563.18	2002	03/28/91	TOW	64.48	522.31
1954	07/20/93	TPC	14.90	562.74	2002	04/29/91	TPC	64.60	522.71
1954	08/02/93	TPC	15.21	562.43	2002	06/15/91	TOW	66.61	520.18
1954	08/17/93	TPC	15.56	562.08	2002	09/08/91	TOW	67.62	519.17
1954	08/31/93	TPC	15.85	561.79	2002	10/09/91	TOW	58.31	528.48
1954	09/23/93	TPC	15.50	562.14	2002	11/06/91	TOW	68.92	517.87
1954	10/14/93	TPC	16.46	561.18	2002	12/05/91	TOW	69.24	517.55
1954	11/23/93	TPC	12.78	564.86	2002	02/24/92	TOW	IA	
1954	12/13/93	TPC	10.80	566.84	2002	03/25/92	TOW	IA	
2002	06/15/89	TOW	65.71	521.08	2002	08/18/93	TOW	67.59	519.20
2002	07/13/89	TOW	65.89	520.90	2002	08/25/93	TOW	67.78	519.01
2002	08/16/89	TOW	66.86	519.93	2002	08/26/93	TOW	67.96	518.83
2002	09/11/89	TOW	67.31	519.48	2002	08/27/93	TOW	68.08	518.71
2002	10/10/89	TOW	69.29	517.50	2002	08/28/93	TOW	68.59	518.20
2002	11/15/89	TOW	68.02	518.77	2002	08/29/93	TOW	69.12	517.67
2002	12/14/89	TOW	68.38	518.41	2002	08/30/93	TOW	69.48	517.31

READ = DEPTH TO WATER (IA = INACCESSIBLE)
REF = REFERENCE POINT (TOW = TOP OF WELL, TPC = TOP OF PROTECTIVE CASING
ELEV = GROUNDWATER ELEVATION IN FEET ABOVE MEAN SEA LEVEL

5203

002207

GROUNDWATER ELEVATIONS

WELL	DATE	REF	READ	ELEV
2002	08/31/93	TOW	69.72	517.07
2002	09/01/93	TOW	69.93	516.86
2002	09/02/93	TOW	70.10	516.69
2002	09/07/93	TOW	70.68	516.11
2002	09/14/93	TOW	71.22	515.57
2002	09/21/93	TOW	71.68	515.11
2002	10/25/93	TPC	73.46	513.85
2002	11/18/93	TOW	73.12	513.67
2002	12/10/93	TOW	72.18	514.61
2004	01/10/88	TOW	35.74	522.78
2004	02/11/88	TPC	35.00	524.05
2004	03/09/88	TPC	IA	
2004	04/11/88	TPC	IA	
2004	05/10/88	TPC	IA	
2004	06/08/88	TPC	36.15	522.90
2004	07/09/88	TPC	37.65	521.40
2004	08/07/88	TPC	38.19	520.86
2004	09/09/88	TOW	38.74	519.78
2004	10/08/88	TPC	39.21	519.84
2004	11/09/88	TPC	39.20	519.85
2004	12/13/88	TPC	39.14	519.91
2004	01/10/89	TPC	38.83	520.22
2004	02/10/89	TPC	38.12	520.93
2004	03/11/89	TPC	37.42	521.63
2004	04/15/89	TPC	38.33	520.72
2004	05/14/89	TPC	34.95	524.10
2004	06/14/89	TPC	33.80	525.25
2004	07/14/89	TPC	34.21	524.84
2004	08/16/89	TPC	35.25	523.80
2004	09/12/89	TPC	35.31	523.74
2004	10/11/89	TPC	36.05	523.00
2004	11/17/89	TPC	35.69	523.36
2004	12/19/89	TPC	36.04	523.01
2004	01/22/90	TPC	34.78	524.27
2004	02/16/90	TPC	34.69	524.36
2004	04/03/90	TPC	34.26	524.79
2004	04/24/90	TPC	33.94	525.11
2004	05/19/90	TPC	32.58	526.47
2004	06/19/90	TPC	32.24	526.81
2004	07/24/90	TPC	33.00	526.05
2004	08/14/90	TPC	33.78	525.27
2004	09/24/90	TPC	34.01	525.04
2004	10/24/90	TPC	IA	
2004	11/17/90	TPC	IA	
2004	12/13/90	TPC	33.55	525.50
2004	01/19/91	TPC	32.96	526.09
2004	02/21/91	TPC	32.65	526.40
2004	06/05/91	TPC	32.24	526.81
2004	07/30/91	TPC	34.68	524.37
2004	08/29/91	TPC	34.72	524.33
2004	09/19/91	TPC	35.36	523.69
2004	10/05/91	TPC	IA	
2004	11/03/91	TPC	IA	
2004	12/14/91	TPC	IA	
2004	01/04/92	TPC	IA	
2006	05/14/89	TOW	59.41	522.07
2006	06/14/89	TOW	58.03	523.45
2006	07/14/89	TOW	58.45	523.03

READ = DEPTH TO WATER (IA = INACCESSIBLE)
REF = REFERENCE POINT (TOW = TOP OF WELL, TPC = TOP OF PROTECTIVE CASING
ELEV = GROUNDWATER ELEVATION IN FEET ABOVE MEAN SEA LEVEL

GROUNDWATER ELEVATIONS

WELL	DATE	REF	READ	ELEV	WELL	DATE	REF	READ	ELEV
2006	08/16/89	TOW	59.18	522.30	2006	03/12/92	TPC	63.95	517.85
2006	09/12/89	TOW	59.89	521.59	2006	04/06/92	TPC	64.00	517.80
2006	10/11/89	TOW	61.91	519.57	2006	05/04/92	TPC	63.51	518.29
2006	11/17/89	TOW	61.01	520.47	2006	06/01/92	TPC	63.19	518.61
2006	12/18/89	TOW	61.28	520.20	2006	07/20/92	TPC	62.99	518.81
2006	01/22/90	TOW	61.44	520.04	2006	08/17/92	TPC	62.30	519.50
2006	02/16/90	TOW	61.01	520.47	2006	09/22/92	TPC	62.36	519.44
2006	04/05/90	TOW	59.19	522.29	2006	10/22/92	TPC	62.73	519.07
2006	04/23/90	TOW	58.89	522.59	2006	11/19/92	TPC	67.78	514.02
2006	05/18/90	TOW	58.52	522.96	2006	12/14/92	TPC	62.28	519.52
2006	06/21/90	TOW	57.86	523.62	2006	01/21/93	TPC	61.82	519.98
2006	07/26/90	TOW	58.20	523.28	2006	02/23/93	TPC	61.34	520.46
2006	08/14/90	TOW	58.44	523.04	2006	03/23/93	TPC	60.65	521.15
2006	09/21/90	TOW	59.82	521.66	2006	04/20/93	TPC	60.19	521.61
2006	10/23/90	TOW	59.28	522.20	2006	05/17/93	TPC	60.04	521.76
2006	11/18/90	TOW	58.22	523.26	2006	06/22/93	TPC	60.00	521.80
2006	12/14/90	TOW	59.32	522.16	2006	07/19/93	TPC	60.30	521.50
2006	01/21/91	TOW	57.15	524.33	2006	08/16/93	TPC	60.80	521.00
2006	02/22/91	TOW	57.14	524.34	2006	09/23/93	TPC	61.90	519.90
2006	03/25/91	TOW	57.21	524.27	2006	10/13/93	TPC	62.49	519.31
2006	06/11/91	TOW	57.64	523.84	2006	11/16/93	TPC	63.22	518.58
2006	07/29/91	TOW	59.10	522.38	2006	12/10/93	TPC	62.97	518.83
2006	08/25/91	TOW	60.07	521.41	2007	04/15/89	TOW	60.81	520.22
2006	09/12/91	TOW	60.58	520.90	2007	05/14/89	TOW	59.05	521.98
2006	10/21/91	TOW	61.64	519.84	2007	06/14/89	TOW	57.62	523.41
2006	11/19/91	TOW	62.52	518.96	2007	07/14/89	TOW	57.91	523.12
2006	12/12/91	TOW	62.86	518.62	2007	08/16/89	TOW	58.68	522.35
2006	01/21/92	TOW	63.23	518.25	2007	09/12/89	TOW	59.39	521.64
2006	02/18/92	TOW	63.27	518.21	2007	10/11/89	TOW	61.39	519.64

READ = DEPTH TO WATER (IA = INACCESSIBLE)
REF = REFERENCE POINT (TOW = TOP OF WELL, TPC = TOP OF PROTECTIVE CASING
ELEV = GROUNDWATER ELEVATION IN FEET ABOVE MEAN SEA LEVEL

000208

5706

000209

GROUNDWATER ELEVATIONS

WELL	DATE	REF	READ	ELEV	WELL	DATE	REF	READ	ELEV
2007	11/17/89	TOW	60.51	520.52	2007	04/07/92	TPC	63.44	518.01
2007	12/18/89	TOW	60.79	520.24	2007	05/07/92	TPC	63.23	518.22
2007	01/22/90	TOW	60.99	520.04	2007	06/01/92	TPC	62.83	518.62
2007	02/16/90	TOW	60.58	520.45	2007	07/23/92	TPC	62.55	518.90
2007	04/05/90	TOW	58.79	522.24	2007	08/17/92	TPC	61.90	519.55
2007	04/23/90	TOW	58.42	522.61	2007	09/22/92	TPC	61.99	519.46
2007	05/18/90	TOW	58.10	522.93	2007	10/20/92	TPC	62.20	519.25
2007	06/18/90	TOW	65.14	515.89	2007	11/19/92	TPC	62.45	519.00
2007	06/21/90	TOW	57.09	523.94	2007	12/15/92	TPC	61.74	519.71
2007	07/26/90	TOW	57.74	523.29	2007	01/21/93	TPC	61.21	520.24
2007	08/10/90	TPC	57.77	523.68	2007	02/24/93	TPC	61.10	520.35
2007	09/21/90	TOW	58.79	522.24	2007	03/22/93	TPC	63.34	518.11
2007	10/23/90	TOW	58.85	522.18	2007	04/20/93	TPC	59.66	521.79
2007	11/16/90	TOW	66.52	514.51	2007	07/19/93	TPC	59.77	521.68
2007	11/18/90	TOW	58.75	522.28	2007	08/16/93	TPC	60.40	521.05
2007	12/14/90	TOW	58.88	522.15	2007	09/23/93	TPC	61.54	519.91
2007	01/21/91	TOW	56.71	524.32	2007	10/13/93	TPC	62.12	519.33
2007	02/22/91	TOW	56.64	524.39	2007	11/16/93	TPC	62.76	518.69
2007	03/20/91	TOW	56.70	524.33	2007	12/10/93	TPC	62.42	519.03
2007	06/13/91	TOW	57.22	523.81	2008	04/11/88	TOW	57.05	521.82
2007	07/29/91	TOW	58.55	522.48	2008	05/10/88	TOW	56.89	521.98
2007	08/25/91	TOW	59.60	521.43	2008	06/08/88	TOW	57.40	521.47
2007	09/10/91	TOW	60.01	521.02	2008	07/09/88	TOW	58.23	520.64
2007	10/16/91	TOW	61.31	519.72	2008	08/07/88	TOW	58.85	520.02
2007	11/12/91	TOW	61.82	519.21	2008	09/10/88	TOW	59.56	519.31
2007	12/09/91	TOW	62.47	518.56	2008	10/08/88	TOW	59.88	518.99
2007	01/22/92	TOW	62.84	518.19	2008	11/09/88	TOW	60.36	518.51
2007	02/12/92	TOW	63.10	517.93	2008	12/13/88	TOW	60.26	518.61
2007	03/17/92	TPC	63.63	517.82	2008	01/10/89	TOW	61.50	517.37

READ = DEPTH TO WATER (IA = INACCESSIBLE)
REF = REFERENCE POINT (TOW = TOP OF WELL, TPC = TOP OF PROTECTIVE CASING
ELEV = GROUNDWATER ELEVATION IN FEET ABOVE MEAN SEA LEVEL

GROUNDWATER ELEVATIONS

WELL	DATE	REF	READ	ELEV	WELL	DATE	REF	READ	ELEV
2008	02/10/89	TOW	59.36	519.51	2008	12/14/91	TOW	58.46	520.41
2008	03/11/89	TOW	58.54	520.33	2008	01/05/92	TOW	58.45	520.42
2008	04/15/89	TOW	56.79	522.08	2008	02/18/92	TOW	58.42	520.45
2008	05/14/89	TOW	55.66	523.21	2008	03/16/92	TOW	IA	
2008	06/14/89	TOW	54.50	524.37	2008	04/02/92	TOW	IA	
2008	07/14/89	TOW	54.79	524.08	2008	05/12/92	TPC	58.95	520.42
2008	08/16/89	TOW	55.67	523.20	2008	06/08/92	TPC	59.12	520.25
2008	09/12/89	TOW	56.12	522.75	2008	07/20/92	TPC	58.89	520.48
2008	10/25/89	TOW	56.89	521.98	2008	08/17/92	TOW	58.78	520.09
2008	11/17/89	TOW	56.77	522.10	2008	09/22/92	TOW	59.18	519.69
2008	12/19/89	TOW	56.94	521.93	2008	10/19/92	TPC	59.35	520.02
2008	01/22/90	TOW	56.73	522.14	2008	11/17/92	TPC	59.06	520.31
2008	02/16/90	TOW	56.18	522.69	2008	12/14/92	TPC	58.76	520.61
2008	04/03/90	TOW	55.16	523.71	2008	01/19/93	TPC	58.47	520.90
2008	04/24/90	TOW	54.86	524.01	2008	02/23/93	TPC	58.01	521.36
2008	05/19/90	TOW	IA		2008	03/23/93	TPC	57.18	522.19
2008	06/21/90	TOW	53.20	525.67	2008	04/19/93	TPC	56.73	522.64
2008	07/24/90	TOW	53.94	524.93	2008	05/17/93	TPC	56.43	522.94
2008	08/14/90	TOW	54.51	524.36	2008	06/21/93	TPC	56.33	523.04
2008	09/24/90	TOW	54.10	524.77	2008	07/19/93	TPC	56.82	522.55
2008	10/23/90	TOW	54.98	523.89	2008	08/16/93	TPC	57.42	521.95
2008	11/17/90	TOW	IA		2008	09/20/93	TPC	58.10	521.27
2008	12/13/90	TOW	54.85	524.02	2008	10/13/93	TPC	58.82	520.55
2008	01/19/91	TOW	53.70	525.17	2008	11/19/93	TPC	59.18	520.19
2008	06/04/91	TOW	53.20	525.67	2008	12/10/93	TPC	58.85	520.52
2008	08/29/91	TOW	55.72	523.15	2009	01/09/88	TOW	36.35	521.33
2008	09/19/91	TOW	56.44	522.43	2009	02/10/88	TOW	35.22	522.46
2008	10/05/91	TOW	56.77	522.10	2009	03/09/88	TOW	34.43	523.25
2008	11/02/91	TOW	56.68	522.19	2009	04/11/88	TOW	33.83	523.85

READ = DEPTH TO WATER (IA = INACCESSIBLE)
REF = REFERENCE POINT (TOW = TOP OF WELL, TPC = TOP OF PROTECTIVE CASING
ELEV = GROUNDWATER ELEVATION IN FEET ABOVE MEAN SEA LEVEL

000210

5209

000211

9208

GROUNDWATER ELEVATIONS

WELL	DATE	REF	READ	ELEV	WELL	DATE	REF	READ	ELEV
2009	05/10/88	TOW	34.15	523.53	2009	09/18/90	TOW	33.14	524.54
2009	06/08/88	TOW	35.56	522.12	2009	10/19/90	TOW	32.22	525.46
2009	07/08/88	TOW	36.35	521.33	2009	11/15/90	TOW	32.15	525.53
2009	08/06/88	TOW	36.85	520.83	2009	12/07/90	TOW	31.92	525.76
2009	09/09/88	TOW	37.44	520.24	2009	12/14/90	TOW	32.15	525.53
2009	09/10/88	TOW	37.46	520.22	2009	01/16/91	TOW	31.07	526.61
2009	10/09/88	TOW	37.94	519.74	2009	01/24/91	TPC	52.08	505.97
2009	11/08/88	TOW	38.10	519.58	2009	02/26/91	TOW	30.67	527.01
2009	12/12/88	TOW	38.20	519.48	2009	03/19/91	TOW	30.54	527.14
2009	01/09/89	TOW	36.83	520.85	2009	05/31/91	TOW	30.59	527.09
2009	02/09/89	TOW	36.01	521.67	2009	07/25/91	TOW	32.73	524.95
2009	03/10/89	TOW	35.09	522.59	2009	08/22/91	TOW	33.42	524.26
2009	04/16/89	TOW	32.94	524.74	2009	09/05/91	TOW	33.81	523.87
2009	05/13/89	TOW	32.19	525.49	2009	09/20/91	TOW	33.90	523.78
2009	06/15/89	TOW	31.52	526.16	2009	10/15/91	TOW	34.81	522.87
2009	07/13/89	TOW	33.00	524.68	2009	11/05/91	TOW	35.38	522.30
2009	08/15/89	TOW	34.00	523.68	2009	12/18/91	TOW	36.12	521.56
2009	09/11/89	TOW	34.27	523.41	2009	01/02/92	TOW	35.88	521.80
2009	10/11/89	TOW	34.84	522.84	2009	02/03/92	TOW	35.64	522.04
2009	11/16/89	TOW	34.55	523.13	2009	03/02/92	TOW	35.45	522.23
2009	12/15/89	TOW	35.62	522.06	2009	04/13/92	TOW	34.92	522.76
2009	01/21/90	TOW	33.17	524.51	2009	05/19/92	TOW	35.37	522.31
2009	02/14/90	TOW	32.18	525.50	2009	06/15/92	TOW	35.86	521.82
2009	04/02/90	TOW	31.80	525.88	2009	07/20/92	TOW	35.69	521.99
2009	04/21/90	TOW	31.81	525.87	2009	08/17/92	TOW	35.92	521.76
2009	05/18/90	TOW	30.32	527.36	2009	09/21/92	TOW	36.48	521.20
2009	06/18/90	TOW	30.50	527.18	2009	10/19/92	TOW	36.54	521.14
2009	07/17/90	TOW	31.58	526.10	2009	11/16/92	TOW	36.26	521.42
2009	08/08/90	TOW	32.42	525.26	2009	12/15/92	TOW	35.60	522.08

READ = DEPTH TO WATER (IA = INACCESSIBLE)
REF = REFERENCE POINT (TOW = TOP OF WELL, TPC = TOP OF PROTECTIVE CASING
ELEV = GROUNDWATER ELEVATION IN FEET ABOVE MEAN SEA LEVEL

GROUNDWATER ELEVATIONS

WELL	DATE	REF	READ	ELEV	WELL	DATE	REF	READ	ELEV
2009	01/19/93	TOW	35.02	522.66	2010	09/12/89	TOW	IA	
2009	02/22/93	TOW	34.36	523.32	2010	10/11/89	TOW	63.94	520.15
2009	03/24/93	TOW	33.88	523.80	2010	11/17/89	TOW	63.06	521.03
2009	04/19/93	TOW	33.44	524.24	2010	12/19/89	TOW	62.95	521.14
2009	05/19/93	TOW	33.22	524.46	2010	01/22/90	TOW	63.28	520.81
2009	06/21/93	TOW	33.49	524.19	2010	02/16/90	TOW	62.88	521.21
2009	07/19/93	TOW	34.32	523.36	2010	04/04/90	TOW	63.25	520.84
2009	08/16/93	TOW	35.00	522.68	2010	04/24/90	TOW	61.14	522.95
2009	09/21/93	TOW	35.64	522.04	2010	05/19/90	TOW	60.65	523.44
2009	10/13/93	TOW	36.14	521.54	2010	06/21/90	TOW	59.72	524.37
2009	11/16/93	TOW	36.31	521.37	2010	07/24/90	TOW	60.22	523.87
2009	12/11/93	TOW	35.66	522.02	2010	08/14/90	TOW	60.41	523.68
2010	04/11/88	TOW	63.49	520.60	2010	09/24/90	TOW	61.15	522.94
2010	05/10/88	TOW	63.00	521.09	2010	10/23/90	TOW	61.41	522.68
2010	06/08/88	TOW	63.25	520.84	2010	11/17/90	TOW	61.26	522.83
2010	07/09/88	TOW	64.05	520.04	2010	12/13/90	TOW	61.34	522.75
2010	08/07/88	TOW	64.74	519.35	2010	01/19/91	TOW	59.74	524.35
2010	09/10/88	TOW	65.53	518.56	2010	02/22/91	TOW	59.38	524.71
2010	10/08/88	TOW	65.73	518.36	2010	06/04/91	TOW	59.38	524.71
2010	11/09/88	TOW	66.37	517.72	2010	07/30/91	TOW	61.08	523.01
2010	12/13/88	TOW	66.34	517.75	2010	08/29/91	TOW	61.78	522.31
2010	01/10/89	TOW	67.58	516.51	2010	09/20/91	TOW	62.60	521.49
2010	02/10/89	TOW	65.94	518.15	2010	10/06/91	TOW	63.09	521.00
2010	03/11/89	TOW	65.01	519.08	2010	11/02/91	TOW	63.90	520.19
2010	04/15/89	TOW	IA		2010	12/14/91	TOW	64.72	519.37
2010	05/14/89	TOW	67.15	516.94	2010	01/04/92	TOW	64.88	519.21
2010	06/14/89	TOW	60.70	523.39	2010	02/18/92	TOW	64.86	519.23
2010	07/14/89	TOW	60.68	523.41	2010	03/16/92	TPC	65.80	518.82
2010	08/16/89	TOW	61.23	522.86	2010	04/02/92	TPC	65.84	518.78

READ = DEPTH TO WATER (IA = INACCESSIBLE)
REF = REFERENCE POINT (TOW = TOP OF WELL, TPC = TOP OF PROTECTIVE CASING
ELEV = GROUNDWATER ELEVATION IN FEET ABOVE MEAN SEA LEVEL

000212

5706

000213

5706

GROUNDWATER ELEVATIONS

WELL	DATE	REF	READ	ELEV	WELL	DATE	REF	READ	ELEV
2010	05/12/92	TPC	65.20	519.42	2011	07/09/88	TOW	63.37	521.10
2010	06/08/92	TPC	65.20	519.42	2011	08/06/88	TOW	63.95	520.52
2010	07/20/92	TPC	64.95	519.67	2011	08/06/88	TOW	63.93	520.54
2010	08/17/92	TPC	64.48	520.14	2011	09/10/88	TPC	65.17	519.82
2010	09/21/92	TPC	64.38	520.24	2011	10/08/88	TPC	65.56	519.43
2010	10/19/92	TOW	64.94	519.15	2011	10/09/88	TPC	65.48	519.51
2010	11/17/92	TPC	64.75	519.87	2011	11/08/88	TPC	66.22	518.77
2010	12/14/92	TPC	64.46	520.16	2011	11/09/88	TPC	65.94	519.05
2010	01/19/93	TPC	64.50	520.12	2011	12/12/88	TPC	66.22	518.77
2010	02/23/93	TOW	63.84	520.25	2011	12/13/88	TPC	66.02	518.97
2010	03/23/93	TPC	62.81	521.81	2011	01/09/89	TPC	66.60	518.39
2010	04/19/93	TPC	62.52	522.10	2011	01/10/89	TPC	66.26	518.73
2010	05/17/93	TPC	62.23	522.39	2011	02/09/89	TPC	66.07	518.92
2010	06/21/93	TPC	62.09	522.53	2011	02/10/89	TPC	65.62	519.37
2010	07/19/93	TPC	62.45	522.17	2011	03/10/89	TPC	65.34	519.65
2010	08/16/93	TPC	62.77	521.85	2011	03/11/89	TPC	65.33	519.66
2010	09/20/93	TPC	63.60	521.02	2011	04/15/89	TPC	63.90	521.09
2010	10/13/93	TPC	64.37	520.25	2011	05/13/89	TOW	62.10	522.37
2010	11/19/93	TPC	64.79	519.83	2011	06/15/89	TPC	61.60	523.39
2010	12/10/93	TPC	64.64	519.98	2011	07/14/89	TPC	61.24	523.75
2011	03/09/88	TPC	64.46	520.53	2011	08/15/89	TPC	61.58	523.41
2011	03/09/88	TOW	64.61	519.86	2011	08/17/89	TOW	61.76	522.71
2011	04/11/88	TPC	64.11	520.88	2011	09/11/89	TPC	62.08	522.91
2011	04/11/88	TPC	64.10	520.89	2011	10/11/89	TPC	64.12	520.87
2011	05/10/88	TPC	62.70	522.29	2011	11/16/89	TPC	62.75	522.24
2011	05/10/88	TOW	62.70	521.77	2011	12/15/89	TPC	62.93	522.06
2011	06/08/88	TPC	62.80	522.19	2011	01/21/90	TPC	63.00	521.99
2011	06/09/88	TOW	63.03	521.44	2011	02/14/90	TPC	62.93	522.06
2011	07/08/88	TOW	63.45	521.02	2011	04/02/90	TPC	61.69	523.30

READ = DEPTH TO WATER (IA = INACCESSIBLE)
REF = REFERENCE POINT (TOW = TOP OF WELL, TPC = TOP OF PROTECTIVE CASING
ELEV = GROUNDWATER ELEVATION IN FEET ABOVE MEAN SEA LEVEL

GROUNDWATER ELEVATIONS

WELL	DATE	REF	READ	ELEV	WELL	DATE	REF	READ	ELEV
2011	04/21/90	TPC	61.40	523.59	2011	06/16/92	TPC	64.30	520.69
2011	05/18/90	TPC	61.04	523.95	2011	07/20/92	TOW	63.70	520.77
2011	06/18/90	TPC	59.98	525.01	2011	08/17/92	TPC	IA	
2011	07/18/90	TPC	60.27	524.72	2011	09/22/92	TOW	IA	
2011	09/18/90	TPC	61.17	523.82	2011	10/20/92	TPC	64.32	520.67
2011	09/26/90	TPC	60.41	524.58	2011	11/18/92	TPC	IA	
2011	10/18/90	TPC	60.64	524.35	2011	12/15/92	TPC	63.88	521.11
2011	11/14/90	TPC	61.05	523.94	2011	01/19/93	TPC	64.22	520.77
2011	12/07/90	TPC	61.10	523.89	2011	02/22/93	TPC	63.34	521.65
2011	12/19/90	TPC	60.65	524.34	2011	03/23/93	TPC	62.80	522.19
2011	01/16/91	TPC	60.07	524.92	2011	04/20/93	TPC	62.41	522.58
2011	02/19/91	TPC	59.85	525.14	2011	05/20/93	TOW	62.56	521.91
2011	02/28/91	TPC	59.80	525.19	2011	06/22/93	TPC	61.90	523.09
2011	03/18/91	TPC	59.42	525.57	2011	07/20/93	TPC	62.23	522.76
2011	05/30/91	TPC	59.02	525.97	2011	08/16/93	TPC	62.56	522.43
2011	06/15/91	TPC	59.09	525.90	2011	09/21/93	TPC	66.34	518.65
2011	07/25/91	TPC	60.61	524.38	2011	10/13/93	TPC	63.84	521.15
2011	08/01/91	TPC	60.80	524.19	2011	11/16/93	TOW	64.00	520.47
2011	08/21/91	TPC	61.20	523.79	2011	12/13/93	TPC	64.32	520.67
2011	09/06/91	TPC	61.44	523.55	2013	01/10/88	TPC	73.08	517.37
2011	10/07/91	TPC	62.38	522.61	2013	02/11/88	TPC	72.66	517.79
2011	11/06/91	TPC	62.90	522.09	2013	03/09/88	TPC	71.76	518.69
2011	12/02/91	TPC	63.58	521.41	2013	04/11/88	TPC	70.91	519.54
2011	01/02/92	TPC	IA		2013	05/10/88	TPC	70.68	519.77
2011	02/05/92	TPC	64.42	520.57	2013	06/08/88	TPC	71.18	519.27
2011	03/02/92	TPC	64.56	520.43	2013	06/09/88	TPC	71.18	519.27
2011	04/13/92	TPC	64.88	520.11	2013	07/09/88	TOW	71.82	517.95
2011	05/19/92	TPC	IA		2013	08/07/88	TPC	72.53	517.92
2011	05/28/92	TPC	64.41	520.58	2013	09/10/88	TPC	73.38	517.07

READ = DEPTH TO WATER (IA = INACCESSIBLE)
REF = REFERENCE POINT (TOW = TOP OF WELL, TPC = TOP OF PROTECTIVE CASING
ELEV = GROUNDWATER ELEVATION IN FEET ABOVE MEAN SEA LEVEL

000119

5709

CC0215

5708

GROUNDWATER ELEVATIONS

WELL	DATE	REF	READ	ELEV	WELL	DATE	REF	READ	ELEV
2013	10/08/88	TPC	73.51	516.94	2013	03/20/91	TPC	66.61	523.84
2013	11/09/88	TPC	74.30	516.15	2013	05/30/91	TPC	66.69	523.76
2013	12/13/88	TPC	74.38	516.07	2013	07/27/91	TPC	69.03	521.42
2013	01/10/89	TPC	74.51	515.94	2013	08/29/91	TPC	70.13	520.32
2013	02/10/89	TPC	73.73	516.72	2013	10/02/91	TPC	71.09	519.36
2013	03/11/89	TPC	72.78	517.67	2013	11/07/91	TPC	72.34	518.11
2013	04/15/89	TPC	70.64	519.81	2013	12/09/91	TPC	72.99	517.46
2013	05/14/89	TPC	68.69	521.76	2013	01/13/92	TPC	73.16	517.29
2013	06/14/89	TPC	67.14	523.31	2013	02/10/92	TPC	73.44	517.01
2013	07/14/89	TPC	67.62	522.83	2013	03/19/92	TPC	IA	
2013	08/16/89	TPC	68.52	521.93	2013	04/06/92	TPC	IA	
2013	09/12/89	TPC	69.31	521.14	2013	05/13/92	TPC	IA	
2013	10/11/89	TPC	71.33	519.12	2014	01/09/88	TPC	IA	
2013	11/17/89	TPC	70.49	519.96	2014	02/10/88	TPC	DRY	
2013	12/18/89	TPC	70.87	519.58	2014	03/09/88	TPC	14.38	521.56
2013	01/22/90	TPC	71.17	519.28	2014	04/12/88	TPC	14.05	521.89
2013	02/16/90	TPC	70.66	519.79	2014	05/10/88	TPC	DRY	
2013	04/04/90	TPC	68.54	521.91	2014	06/08/88	TPC	15.74	520.20
2013	04/23/90	TPC	68.35	522.10	2014	07/09/88	TPC	DRY	
2013	05/18/90	TPC	68.04	522.41	2014	08/06/88	TPC	16.90	519.04
2013	06/21/90	TPC	67.10	523.35	2014	09/09/88	TPC	17.45	518.49
2013	07/19/90	TPC	67.72	522.73	2014	10/09/88	TPC	17.88	518.06
2013	08/10/90	TPC	67.80	522.65	2014	11/08/88	TPC	18.25	517.69
2013	09/21/90	TPC	68.80	521.65	2014	12/12/88	TPC	18.45	517.49
2013	10/21/90	TPC	69.13	521.32	2014	01/09/89	TPC	16.92	519.02
2013	11/18/90	TPC	69.00	521.45	2014	02/09/89	TPC	16.88	519.06
2013	12/14/90	TPC	69.10	521.35	2014	03/10/89	TPC	14.92	521.02
2013	01/20/91	TPC	66.21	524.24	2014	04/16/89	TPC	13.04	522.90
2013	02/22/91	TPC	66.42	524.03	2014	05/13/89	TPC	12.10	523.84

READ = DEPTH TO WATER (IA = INACCESSIBLE)
REF = REFERENCE POINT (TOW = TOP OF WELL, TPC = TOP OF PROTECTIVE CASING
ELEV = GROUNDWATER ELEVATION IN FEET ABOVE MEAN SEA LEVEL

GROUNDWATER ELEVATIONS

WELL	DATE	REF	READ	ELEV	WELL	DATE	REF	READ	ELEV
2014	06/15/89	TPC	11.64	524.30	2014	12/10/91	TPC	16.61	519.33
2014	07/13/89	TPC	13.00	522.94	2014	01/07/92	TPC	16.23	519.71
2014	08/15/89	TPC	13.99	521.95	2014	02/03/92	TOW	16.20	518.72
2014	09/11/89	TPC	14.41	521.53	2014	03/02/92	TPC	16.58	519.36
2014	10/10/89	TPC	16.43	519.51	2014	04/13/92	TPC	15.52	520.42
2014	11/17/89	TPC	14.78	521.16	2014	05/18/92	TPC	16.23	519.71
2014	12/15/89	TPC	15.70	520.24	2014	06/15/92	TPC	16.49	519.45
2014	01/21/90	TPC	14.67	521.27	2014	07/20/92	TPC	15.44	520.50
2014	02/14/90	TPC	13.44	522.50	2014	08/17/92	TPC	15.89	520.05
2014	03/31/90	TPC	12.22	523.72	2014	09/21/92	TPC	16.24	519.70
2014	04/21/90	TPC	11.98	523.96	2014	10/19/92	TPC	16.22	519.72
2014	05/17/90	TPC	10.50	525.44	2014	11/16/92	TPC	15.98	519.96
2014	06/16/90	TPC	11.53	524.41	2014	12/15/92	TPC	15.08	520.86
2014	07/16/90	TPC	11.92	524.02	2014	01/21/93	TPC	14.18	521.76
2014	07/27/90	TPC	12.81	523.13	2014	02/22/93	TPC	13.50	522.44
2014	08/07/90	TPC	13.07	522.87	2014	03/11/93	TPC	13.16	522.78
2014	09/18/90	TPC	13.81	522.13	2014	03/24/93	TPC	13.99	521.95
2014	10/18/90	TPC	12.60	523.34	2014	04/09/93	TPC	11.66	524.28
2014	11/14/90	TPC	12.87	523.07	2014	04/19/93	TPC	12.61	523.33
2014	12/12/90	TPC	12.63	523.31	2014	05/07/93	TPC	12.71	523.23
2014	01/16/91	TPC	10.88	525.06	2014	05/20/93	TPC	12.73	523.21
2014	02/19/91	TPC	10.83	525.11	2014	06/02/93	TPC	13.72	522.22
2014	03/19/91	TPC	10.92	525.02	2014	06/21/93	TPC	13.50	522.44
2014	05/31/91	TPC	11.67	524.27	2014	07/08/93	TPC	14.10	521.84
2014	07/25/91	TPC	13.53	522.41	2014	07/19/93	TPC	14.40	521.54
2014	08/21/91	TPC	14.18	521.76	2014	08/02/93	TPC	14.65	521.29
2014	09/06/91	TPC	14.55	521.39	2014	08/16/93	TPC	14.84	521.10
2014	10/15/91	TPC	15.55	520.39	2014	08/30/93	TPC	18.23	517.71
2014	11/05/91	TPC	16.02	519.92	2014	09/21/93	TPC	16.31	519.63

READ = DEPTH TO WATER (IA = INACCESSIBLE)
REF = REFERENCE POINT (TOW = TOP OF WELL, TPC = TOP OF PROTECTIVE CASING
ELEV = GROUNDWATER ELEVATION IN FEET ABOVE MEAN SEA LEVEL

000216

520

J00217

GROUNDWATER ELEVATIONS

WELL	DATE	REF	READ	ELEV	WELL	DATE	REF	READ	ELEV
2014	10/13/93	TPC	17.09	518.85	2015	06/17/90	TPC	56.38	523.47
2014	11/16/93	TPC	17.36	518.58	2015	07/16/90	TPC	56.82	523.03
2014	12/11/93	TPC	16.86	519.08	2015	08/09/90	TPC	57.59	522.26
2015	05/10/88	TPC	59.57	520.28	2015	09/19/90	TPC	58.17	521.68
2015	06/08/88	TPC	IA		2015	10/20/90	TPC	57.64	522.21
2015	07/09/88	TPC	IA		2015	11/16/90	TPC	57.83	522.02
2015	08/06/88	TPC	IA		2015	12/11/90	TPC	57.65	522.20
2015	09/09/88	TPC	IA		2015	02/27/91	TPC	55.93	523.92
2015	10/09/88	TPC	IA		2015	03/28/91	TPC	55.68	524.17
2015	11/08/88	TPC	62.76	517.09	2015	06/01/91	TPC	56.55	523.30
2015	12/12/88	TPC	62.92	516.93	2015	07/26/91	TPC	58.14	521.71
2015	01/09/89	TPC	61.99	517.86	2015	08/24/91	TPC	58.90	520.95
2015	02/09/89	TPC	61.55	518.30	2015	09/08/91	TPC	59.12	520.73
2015	03/10/89	TPC	60.16	519.69	2015	10/09/91	TPC	60.01	519.84
2015	04/16/89	TPC	58.14	521.71	2015	11/04/91	TPC	60.65	519.20
2015	05/13/89	TPC	57.09	522.76	2015	12/05/91	TPC	61.00	518.85
2015	06/15/89	TPC	56.55	523.30	2015	01/08/92	TPC	61.05	518.80
2015	07/13/89	TPC	57.52	522.33	2015	01/30/92	TOW	60.60	518.86
2015	08/15/89	TPC	58.42	521.43	2015	02/24/92	TPC	61.10	518.75
2015	09/11/89	TPC	58.92	520.93	2015	03/03/92	TPC	61.32	518.53
2015	10/10/89	TPC	60.94	518.91	2015	03/25/92	TPC	61.12	518.73
2015	10/25/89	TPC	61.20	518.65	2015	04/27/92	TPC	60.22	519.63
2015	11/15/89	TPC	59.68	520.17	2015	05/20/92	TPC	60.91	518.94
2015	12/14/89	TPC	60.06	519.79	2015	06/24/92	TPC	IA	
2015	01/21/90	TPC	59.74	520.11	2015	07/20/92	TPC	IA	
2015	02/16/90	TPC	58.35	521.50	2015	08/18/92	TPC	60.28	519.57
2015	04/01/90	TPC	57.45	522.40	2015	09/21/92	TPC	60.66	519.19
2015	04/23/90	TPC	57.16	522.69	2015	10/19/92	TPC	60.77	519.08
2015	05/17/90	TPC	56.35	523.50	2015	11/16/92	TPC	IA	

READ = DEPTH TO WATER (IA = INACCESSIBLE)
REF = REFERENCE POINT (TOW = TOP OF WELL, TPC = TOP OF PROTECTIVE CASING
ELEV = GROUNDWATER ELEVATION IN FEET ABOVE MEAN SEA LEVEL

GROUNDWATER ELEVATIONS

WELL	DATE	REF	READ	ELEV	WELL	DATE	REF	READ	ELEV
2015	11/17/92	TPC	60.70	519.15	2016	04/16/89	TPC	19.16	523.23
2015	12/15/92	TPC	IA		2016	05/13/89	TPC	18.25	524.14
2015	01/20/93	TPC	IA		2016	06/15/89	TPC	17.90	524.49
2015	02/22/93	TOW	IA		2016	07/13/89	TPC	19.11	523.28
2015	03/23/93	TPC	61.32	518.53	2016	08/15/89	TPC	19.99	522.40
2015	04/20/93	TPC	57.58	522.27	2016	09/11/89	TPC	20.39	522.00
2015	05/17/93	TOW	IA		2016	10/10/89	TPC	22.45	519.94
2015	06/22/93	TPC	58.17	521.68	2016	11/17/89	TPC	20.95	521.44
2015	07/20/93	TPC	58.85	521.00	2016	12/15/89	TPC	21.53	520.86
2015	08/16/93	TPC	59.30	520.55	2016	01/21/90	TPC	20.82	521.57
2015	09/21/93	TPC	61.21	518.64	2016	02/14/90	TPC	19.36	523.03
2015	10/14/93	TPC	62.00	517.85	2016	02/17/90	TPC	18.89	523.50
2015	11/18/93	TPC	62.41	517.44	2016	03/31/90	TPC	18.20	524.19
2015	12/19/93	TPC	61.97	517.88	2016	04/09/90	TPC	18.29	524.10
2016	01/09/88	TPC	22.69	519.70	2016	04/21/90	TPC	17.92	524.47
2016	02/10/88	TPC	21.56	520.83	2016	04/24/90	TPC	17.81	524.58
2016	03/09/88	TPC	20.60	521.79	2016	05/17/90	TPC	16.62	525.77
2016	04/12/88	TPC	20.04	522.35	2016	06/16/90	TPC	17.02	525.37
2016	05/10/88	TPC	20.95	521.44	2016	07/16/90	TPC	17.91	524.48
2016	06/08/88	TPC	21.78	520.61	2016	08/07/90	TPC	18.96	523.43
2016	07/09/88	TPC	22.44	519.95	2016	09/18/90	TPC	19.69	522.70
2016	08/06/88	TPC	22.95	519.44	2016	10/18/90	TPC	18.85	523.54
2016	09/09/88	TPC	23.50	518.89	2016	11/14/90	TPC	18.64	523.75
2016	10/09/88	TPC	23.98	518.41	2016	12/12/90	TPC	18.45	523.94
2016	11/08/88	TPC	24.33	518.06	2016	01/16/91	TPC	17.02	525.37
2016	12/12/88	TPC	24.50	517.89	2016	01/24/91	TPC	17.18	525.21
2016	01/09/89	TPC	23.26	519.13	2016	02/19/91	TPC	16.80	525.59
2016	02/09/89	TPC	22.82	519.57	2016	03/18/91	TPC	16.79	525.60
2016	03/10/89	TPC	21.27	521.12	2016	05/31/91	TPC	17.26	525.13

READ = DEPTH TO WATER (IA = INACCESSIBLE)
REF = REFERENCE POINT (TOW = TOP OF WELL, TPC = TOP OF PROTECTIVE CASING
ELEV = GROUNDWATER ELEVATION IN FEET ABOVE MEAN SEA LEVEL

000218

5708

000219

5708

GROUNDWATER ELEVATIONS

WELL	DATE	REF	READ	ELEV	WELL	DATE	REF	READ	ELEV
2016	07/25/91	TPC	19.39	523.00	2016	07/19/93	TPC	20.44	521.95
2016	08/21/91	TPC	20.06	522.33	2016	08/02/93	TOW	20.68	520.62
2016	09/06/91	TPC	20.42	521.97	2016	08/16/93	TPC	20.96	521.43
2016	10/09/91	TPC	21.30	521.09	2016	08/30/93	TPC	21.24	521.15
2016	11/05/91	TPC	21.95	520.44	2016	09/21/93	TPC	22.04	520.35
2016	12/10/91	TPC	22.57	519.82	2016	10/13/93	TPC	22.74	519.65
2016	01/07/92	TPC	22.27	520.12	2016	11/16/93	TPC	23.10	519.29
2016	02/03/92	TPC	22.13	520.26	2016	12/11/93	TPC	22.56	519.83
2016	03/02/92	TPC	22.30	520.09	2017	01/09/88	TPC	17.10	519.19
2016	04/13/92	TPC	21.60	520.79	2017	02/10/88	TPC	15.74	520.55
2016	05/18/92	TPC	22.21	520.18	2017	03/09/88	TPC	14.61	521.68
2016	06/15/92	TPC	IA		2017	04/12/88	TPC	14.24	522.05
2016	07/20/92	TPC	IA		2017	05/10/88	TPC	15.39	520.90
2016	08/17/92	TPC	IA		2017	06/08/88	TPC	16.10	520.19
2016	09/21/92	TPC	IA		2017	07/09/88	TPC	16.71	519.58
2016	10/19/92	TPC	IA		2017	08/06/88	TPC	17.15	519.14
2016	11/16/92	TPC	IA		2017	09/09/88	TPC	17.68	518.61
2016	12/15/92	TPC	21.26	521.13	2017	10/09/88	TPC	18.14	518.15
2016	01/21/93	TPC	20.52	521.87	2017	11/08/88	TPC	18.47	517.82
2016	02/22/93	TPC	19.88	522.51	2017	12/12/88	TPC	18.65	517.64
2016	03/11/93	TPC	19.45	522.94	2017	01/09/89	TPC	16.99	519.30
2016	03/24/93	TPC	19.37	523.02	2017	02/09/89	TPC	17.06	519.23
2016	04/09/93	TPC	19.00	523.39	2017	03/10/89	TPC	15.13	521.16
2016	04/19/93	TPC	18.86	523.53	2017	04/16/89	TPC	13.49	522.80
2016	05/07/93	TPC	18.70	523.69	2017	06/15/89	TPC	12.51	523.78
2016	05/19/93	TPC	18.68	523.71	2017	07/13/89	TPC	13.54	522.75
2016	06/02/93	TPC	19.64	522.75	2017	08/15/89	TPC	14.49	521.80
2016	06/21/93	TPC	19.56	522.83	2017	09/11/89	TPC	14.85	521.44
2016	07/08/93	TOW	20.10	521.20	2017	10/10/89	TPC	16.86	519.43

READ = DEPTH TO WATER (IA = INACCESSIBLE)
REF = REFERENCE POINT (TOW = TOP OF WELL, TPC = TOP OF PROTECTIVE CASING
ELEV = GROUNDWATER ELEVATION IN FEET ABOVE MEAN SEA LEVEL

GROUNDWATER ELEVATIONS

WELL	DATE	REF	READ	ELEV	WELL	DATE	REF	READ	ELEV
2017	11/15/89	TPC	15.10	521.19	2017	05/20/92	TPC	16.47	519.82
2017	12/14/89	TPC	16.21	520.08	2017	06/24/92	TPC	IA	
2017	01/21/90	TPC	15.26	521.03	2017	07/20/92	TPC	IA	
2017	02/14/90	TPC	13.84	522.45	2017	08/18/92	TPC	IA	
2017	03/31/90	TPC	13.02	523.27	2017	09/21/92	TPC	16.56	519.73
2017	04/23/90	TPC	12.63	523.66	2017	10/19/92	TPC	IA	
2017	05/17/90	TPC	11.15	525.14	2017	11/16/92	TPC	16.19	520.10
2017	06/17/90	TPC	12.34	523.95	2017	12/15/92	TPC	IA	
2017	08/09/90	TPC	13.62	522.67	2017	01/20/93	TPC	IA	
2017	09/19/90	TPC	13.89	522.40	2017	02/23/93	TOW	IA	
2017	10/20/90	TPC	13.02	523.27	2017	03/23/93	TPC	16.80	519.49
2017	11/15/90	TPC	13.33	522.96	2017	04/19/93	TPC	13.11	523.18
2017	12/11/90	TPC	12.60	523.69	2017	05/17/93	TPC	13.22	523.07
2017	01/22/91	TPC	11.87	524.42	2017	06/22/93	TPC	13.96	522.33
2017	02/26/91	TPC	11.91	524.38	2017	07/20/93	TPC	14.88	521.41
2017	03/28/91	TPC	11.41	524.88	2017	08/16/93	TPC	15.27	521.02
2017	06/01/91	TPC	12.46	523.83	2017	09/20/93	TPC	16.75	519.54
2017	07/26/91	TPC	13.43	522.86	2017	10/14/93	TPC	17.59	518.70
2017	08/24/91	TPC	14.54	521.75	2017	11/18/93	TPC	17.60	518.69
2017	09/08/91	TPC	14.86	521.43	2017	12/11/93	TPC	17.16	519.13
2017	10/08/91	TPC	15.56	520.73	2018	01/09/88	TPC	54.66	518.94
2017	11/06/91	TPC	16.18	520.11	2018	02/10/88	TPC	52.41	521.19
2017	12/17/91	TPC	16.62	519.67	2018	03/09/88	TPC	51.59	522.01
2017	01/13/92	TPC	16.27	520.02	2018	04/11/88	TPC	50.51	523.09
2017	01/30/92	TOW	15.74	520.12	2018	05/10/88	TPC	51.05	522.55
2017	02/24/92	TPC	16.21	520.08	2018	06/08/88	TPC	52.01	521.59
2017	03/04/92	TPC	16.76	519.53	2018	07/09/88	TPC	DRY	
2017	03/25/92	TPC	16.24	520.05	2018	08/06/88	TPC	IA	
2017	04/27/92	TPC	15.32	520.97	2018	09/09/88	TOW	53.92	518.27

READ = DEPTH TO WATER (IA = INACCESSIBLE)
REF = REFERENCE POINT (TOW = TOP OF WELL, TPC = TOP OF PROTECTIVE CASING
ELEV = GROUNDWATER ELEVATION IN FEET ABOVE MEAN SEA LEVEL

000220

5206

GROUNDWATER ELEVATIONS

WELL	DATE	REF	READ	ELEV	WELL	DATE	REF	READ	ELEV
2018	10/09/88	TPC	DRY		2018	01/16/91	TPC	47.92	525.68
2018	11/08/88	TPC	54.85	518.75	2018	02/20/91	TPC	47.49	526.11
2018	11/09/88	TPC	54.72	518.88	2018	03/19/91	TPC	47.35	526.25
2018	12/12/88	TPC	54.82	518.78	2018	05/31/91	TPC	38.18	535.42
2018	12/13/88	TPC	54.82	518.78	2018	07/25/91	TPC	49.29	524.31
2018	01/09/89	TPC	54.26	519.34	2018	08/22/91	TPC	50.03	523.57
2018	02/09/89	TPC	53.23	520.37	2018	09/05/91	TPC	50.52	523.08
2018	03/10/89	TPC	52.38	521.22	2018	09/20/91	TPC	50.76	522.84
2018	04/16/89	TPC	50.34	523.26	2018	10/15/91	TPC	51.49	522.11
2018	05/13/89	TPC	49.28	524.32	2018	11/05/91	TPC	52.02	521.58
2018	06/15/89	TPC	48.44	525.16	2018	12/10/91	TPC	52.80	520.80
2018	07/13/89	TPC	49.21	524.39	2018	01/02/92	TPC	52.70	520.90
2018	08/15/89	TPC	50.22	523.38	2018	01/30/92	TPC	51.84	521.76
2018	09/11/89	TPC	50.63	522.97	2018	02/03/92	TPC	52.57	521.03
2018	10/11/89	TPC	52.87	520.73	2018	03/02/92	TPC	IA	
2018	11/16/89	TPC	51.36	522.24	2018	04/13/92	TPC	IA	
2018	12/15/89	TPC	51.41	522.19	2018	05/18/92	TPC	52.33	521.27
2018	01/21/90	TPC	50.92	522.68	2018	06/15/92	TPC	52.68	520.92
2018	02/14/90	TPC	49.89	523.71	2018	07/20/92	TPC	IA	
2018	04/02/90	TPC	49.00	524.60	2018	08/17/92	TPC	52.44	521.16
2018	04/21/90	TPC	48.83	524.77	2018	09/21/92	TPC	52.86	520.74
2018	05/18/90	TPC	47.93	525.67	2018	10/19/92	TPC	53.04	520.56
2018	06/18/90	TPC	47.23	526.37	2018	11/16/92	TPC	52.90	520.70
2018	07/18/90	TPC	48.30	525.30	2018	12/15/92	TPC	52.20	521.40
2018	08/08/90	TPC	48.82	524.78	2018	01/19/93	TPC	51.63	521.97
2018	09/18/90	TPC	49.66	523.94	2018	02/22/93	TPC	51.22	522.38
2018	10/19/90	TPC	49.32	524.28	2018	03/24/93	TPC	60.73	512.87
2018	11/15/90	TPC	48.93	524.67	2018	04/19/93	TPC	50.03	523.57
2018	12/14/90	TPC	49.05	524.55	2018	05/19/93	TPC	49.72	523.88

READ = DEPTH TO WATER (IA = INACCESSIBLE)
REF = REFERENCE POINT (TOW = TOP OF WELL, TPC = TOP OF PROTECTIVE CASING
ELEV = GROUNDWATER ELEVATION IN FEET ABOVE MEAN SEA LEVEL

GROUNDWATER ELEVATIONS

WELL	DATE	REF	READ	ELEV
2018	06/21/93	TPC	50.01	523.59
2018	07/19/93	TPC	50.70	522.90
2018	08/16/93	TPC	51.33	522.27
2018	09/21/93	TPC	56.11	517.49
2018	10/15/93	TOW	IA	
2018	11/19/93		IA	
2019	01/10/88	TPC	IA	
2019	02/11/88	TPC	IA	
2019	03/09/88	TPC	IA	
2019	04/11/88	TPC	IA	
2019	05/10/88	TPC	63.97	521.40
2019	06/08/88	TPC	64.06	521.31
2019	07/09/88	TPC	64.80	520.57
2019	08/07/88	TPC	IA	
2019	09/09/88	TPC	IA	
2019	10/08/88	TPC	IA	
2019	11/09/88	TPC	IA	
2019	12/13/88	TPC	IA	
2019	01/10/89	TPC	IA	
2019	02/10/89	TPC	IA	
2019	03/11/89	TPC	IA	
2019	04/15/89	TPC	IA	
2019	05/14/89	TPC	IA	
2019	06/14/89	TPC	IA	
2019	07/14/89	TPC	IA	
2019	08/16/89	TPC	IA	
2019	09/12/89	TPC	62.82	522.55
2019	10/11/89	TPC	63.27	522.10
2019	10/25/89	TPC	63.57	521.80
2019	11/17/89	TPC	63.84	521.53
2019	12/19/89	TPC	IA	
2019	01/22/90	TPC	63.95	521.42
2019	02/16/90	TPC	63.47	521.90
2019	04/04/90	TPC	62.18	523.19
2019	04/24/90	TPC	62.03	523.34
2019	05/19/90	TPC	61.52	523.85
2019	06/21/90	TPC	60.57	524.80
2019	07/18/90	TPC	61.03	524.34
2019	08/14/90	TPC	61.26	524.11
2019	09/24/90	TPC	61.89	523.48
2019	10/24/90	TPC	61.92	523.45
2019	11/17/90	TPC	61.96	523.41
2019	12/13/90	TPC	IA	
2019	01/19/91	TPC	60.78	524.59
2019	02/21/91	TPC	60.42	524.95
2019	06/04/91	TPC	60.11	525.26
2019	07/30/91	TPC	61.60	523.77
2019	10/05/91	TPC	IA	
2019	11/02/91	TPC	IA	
2019	12/14/91	TPC	IA	
2019	01/04/92	TPC	IA	
2019	02/09/92	TPC	66.04	519.33
2019	03/17/92	TPC	IA	
2019	04/06/92	TPC	65.88	519.49
2019	05/14/92	TPC	IA	
2019	06/04/92	TPC	IA	
2019	07/20/92	TPC	65.21	520.16
2020	01/10/88	TPC	IA	

READ = DEPTH TO WATER (IA = INACCESSIBLE)
REF = REFERENCE POINT (TOW = TOP OF WELL, TPC = TOP OF PROTECTIVE CASING
ELEV = GROUNDWATER ELEVATION IN FEET ABOVE MEAN SEA LEVEL

0025

GROUNDWATER ELEVATIONS

WELL	DATE	REF	READ	ELEV	WELL	DATE	REF	READ	ELEV
2020	02/11/88	TPC	56.08	519.54	2020	07/18/90	TPC	51.52	524.10
2020	03/09/88	TPC	55.18	520.44	2020	08/08/90	TPC	51.95	523.67
2020	04/11/88	TPC	54.45	521.17	2020	09/25/90	TPC	52.76	522.86
2020	05/10/88	TPC	54.44	521.18	2020	10/19/90	TPC	IA	
2020	06/08/88	TPC	55.40	520.22	2020	11/15/90	TPC	52.52	523.10
2020	07/09/88	TPC	55.80	519.82	2020	12/12/90	TPC	52.34	523.28
2020	08/06/88	TPC	56.41	519.21	2020	01/17/91	TPC	51.13	524.49
2020	09/09/88	TPC	56.98	518.64	2020	02/19/91	TPC	50.64	524.98
2020	10/09/88	TPC	57.42	518.20	2020	03/19/91	TPC	50.60	525.02
2020	11/08/88	TPC	58.02	517.60	2020	06/14/91	TPC	51.34	524.28
2020	12/12/88	TPC	58.02	517.60	2020	07/25/91	TPC	52.60	523.02
2020	01/09/89	TPC	57.94	517.68	2020	08/22/91	TPC	53.91	521.71
2020	02/09/89	TPC	57.03	518.59	2020	09/05/91	TPC	53.92	521.70
2020	03/10/89	TPC	56.10	519.52	2020	10/15/91	TPC	IA	
2020	04/16/89	TPC	54.12	521.50	2020	11/05/91	TPC	IA	
2020	05/14/89	TPC	52.66	522.96	2020	12/10/91	TPC	56.26	519.36
2020	06/15/89	TPC	51.60	524.02	2020	01/07/92	TPC	IA	
2020	07/13/89	TPC	51.41	524.21	2020	02/04/92	TPC	55.55	520.07
2020	08/15/89	TPC	53.00	522.62	2020	03/03/92	TPC	56.41	519.21
2020	09/11/89	TPC	53.58	522.04	2020	03/31/92	TPC	56.19	519.43
2020	10/10/89	TPC	55.62	520.00	2020	04/14/92	TPC	IA	
2020	11/16/89	TPC	54.62	521.00	2020	05/19/92	TPC	IA	
2020	12/15/89	TPC	54.60	521.02	2020	06/16/92	TPC	56.13	519.49
2020	01/21/90	TPC	54.82	520.80	2020	07/20/92	TPC	IA	
2020	02/14/90	TPC	54.00	521.62	2020	08/17/92	TPC	53.46	522.16
2020	03/31/90	TPC	52.59	523.03	2020	09/21/92	TPC	55.92	519.70
2020	04/22/90	TPC	52.22	523.40	2020	10/19/92	TPC	56.02	519.60
2020	05/18/90	TPC	51.70	523.92	2020	11/16/92	TPC	56.00	519.62
2020	06/19/90	TPC	50.81	524.81	2020	12/15/92	TPC	55.24	520.38

READ = DEPTH TO WATER (IA = INACCESSIBLE)
REF = REFERENCE POINT (TOW = TOP OF WELL, TPC = TOP OF PROTECTIVE CASING
ELEV = GROUNDWATER ELEVATION IN FEET ABOVE MEAN SEA LEVEL

GROUNDWATER ELEVATIONS

WELL	DATE	REF	READ	ELEV	WELL	DATE	REF	READ	ELEV
2020	01/19/93	TPC	54.82	520.80	2021	06/14/89	TPC	62.33	523.59
2020	02/23/93	TPC	54.34	521.28	2021	07/14/89	TPC	62.18	523.74
2020	03/24/93	TPC	53.82	521.80	2021	08/16/89	TPC	62.77	523.15
2020	04/19/93	TPC	53.10	522.52	2021	09/12/89	TPC	63.33	522.59
2020	05/19/93	TPC	52.78	522.84	2021	10/11/89	TPC	63.75	522.17
2020	06/21/93	TPC	53.10	522.52	2021	11/17/89	TPC	64.25	521.67
2020	07/19/93	TPC	53.71	521.91	2021	12/19/89	TPC	64.15	521.77
2020	08/16/93	TPC	45.20	530.42	2021	01/22/90	TPC	64.32	521.60
2020	09/21/93	TPC	55.17	520.45	2021	02/16/90	TPC	63.82	522.10
2020	10/13/93	TPC	55.84	519.78	2021	04/03/90	TPC	62.81	523.11
2020	11/19/93	TPC	56.23	519.39	2021	04/24/90	TPC	62.44	523.48
2020	12/11/93	TPC	56.25	519.37	2021	05/19/90	TPC	61.85	524.07
2021	01/10/88	TPC	66.33	519.59	2021	06/21/90	TPC	60.96	524.96
2021	02/11/88	TPC	66.78	519.14	2021	07/18/90	TPC	61.46	524.46
2021	03/09/88	TPC	65.31	520.61	2021	08/14/90	TPC	61.74	524.18
2021	04/11/88	TPC	64.73	521.19	2021	09/24/90	TPC	61.74	524.18
2021	05/10/88	TPC	64.47	521.45	2021	10/24/90	TPC	62.40	523.52
2021	06/08/88	TPC	64.55	521.37	2021	11/17/90	TPC	62.34	523.58
2021	07/09/88	TPC	65.34	520.58	2021	12/13/90	TPC	62.38	523.54
2021	08/07/88	TPC	66.04	519.88	2021	01/19/91	TPC	61.25	524.67
2021	09/10/88	TPC	66.76	519.16	2021	02/21/91	TPC	60.90	525.02
2021	10/08/88	TPC	67.00	518.92	2021	06/05/91	TPC	60.66	525.26
2021	11/09/88	TPC	67.63	518.29	2021	07/30/91	TPC	62.02	523.90
2021	12/13/88	TPC	67.41	518.51	2021	08/29/91	TPC	62.81	523.11
2021	01/10/89	TPC	67.65	518.27	2021	09/20/91	TPC	63.64	522.28
2021	02/10/89	TPC	67.02	518.90	2021	10/05/91	TPC	64.04	521.88
2021	03/11/89	TPC	66.18	519.74	2021	11/02/91	TPC	64.94	520.98
2021	04/15/89	TPC	64.89	521.03	2021	12/15/91	TPC	65.74	520.18
2021	05/14/89	TPC	63.59	522.33	2021	01/04/92	TPC	65.78	520.14

READ = DEPTH TO WATER (IA = INACCESSIBLE)
REF = REFERENCE POINT (TOW = TOP OF WELL, TPC = TOP OF PROTECTIVE CASING
ELEV = GROUNDWATER ELEVATION IN FEET ABOVE MEAN SEA LEVEL

000224

5206

000225

9025

GROUNDWATER ELEVATIONS

WELL	DATE	REF	READ	ELEV	WELL	DATE	REF	READ	ELEV
2021	02/09/92	TPC	66.39	519.53	2022	12/19/89	TPC	65.90	522.04
2021	03/17/92	TPC	65.99	519.93	2022	01/22/90	TPC	66.02	521.92
2021	04/06/92	TPC	66.20	519.72	2022	02/16/90	TPC	65.55	522.39
2021	05/14/92	TPC	65.90	520.02	2022	04/04/90	TPC	64.42	523.52
2021	06/04/92	TPC	IA		2022	04/24/90	TPC	64.29	523.65
2021	07/20/92	TPC	65.65	520.27	2022	05/19/90	TPC	63.66	524.28
2022	01/10/88	TPC	68.12	519.82	2022	06/21/90	TPC	62.79	525.15
2022	02/11/88	TPC	67.53	520.41	2022	07/18/90	TPC	63.21	524.73
2022	03/09/88	TPC	67.10	520.84	2022	08/14/90	TPC	65.49	522.45
2022	04/11/88	TPC	66.51	521.43	2022	09/24/90	TPC	64.09	523.85
2022	05/10/88	TPC	66.30	521.64	2022	10/24/90	TPC	64.10	523.84
2022	06/08/88	TPC	65.86	522.08	2022	11/17/90	TPC	64.07	523.87
2022	07/09/88	TPC	67.13	520.81	2022	12/13/90	TOW	64.10	523.47
2022	08/07/88	TPC	67.80	520.14	2022	01/19/91	TPC	63.07	524.87
2022	09/10/88	TPC	68.51	519.43	2022	02/21/91	TPC	62.72	525.22
2022	10/08/88	TPC	68.80	519.14	2022	06/05/91	TPC	62.42	525.52
2022	11/09/88	TPC	69.40	518.54	2022	07/30/91	TPC	63.75	524.19
2022	12/13/88	TPC	69.13	518.81	2022	08/29/91	TPC	64.51	523.43
2022	01/10/89	TPC	69.36	518.58	2022	09/20/91	TPC	65.32	522.62
2022	02/10/89	TPC	68.76	519.18	2022	10/05/91	TPC	65.71	522.23
2022	03/11/89	TPC	67.92	520.02	2022	11/03/91	TPC	66.52	521.42
2022	04/15/89	TPC	66.72	521.22	2022	12/15/91	TPC	67.42	520.52
2022	05/14/89	TPC	64.45	523.49	2022	01/05/92	TPC	67.50	520.44
2022	06/14/89	TPC	64.29	523.65	2022	02/09/92	TPC	68.04	519.90
2022	07/14/89	TPC	64.02	523.92	2022	03/17/92	TPC	67.63	520.31
2022	08/16/89	TPC	64.59	523.35	2022	04/06/92	TPC	67.88	520.06
2022	09/12/89	TPC	65.11	522.83	2022	05/14/92	TPC	67.61	520.33
2022	10/11/89	TPC	65.55	522.39	2022	06/04/92	TPC	IA	
2022	11/17/89	TPC	66.00	521.94	2022	07/20/92	TPC	67.38	520.56

READ = DEPTH TO WATER (IA = INACCESSIBLE)
REF = REFERENCE POINT (TOW = TOP OF WELL, TPC = TOP OF PROTECTIVE CASING
ELEV = GROUNDWATER ELEVATION IN FEET ABOVE MEAN SEA LEVEL

GROUNDWATER ELEVATIONS

WELL	DATE	REF	READ	ELEV	WELL	DATE	REF	READ	ELEV
2024	01/09/88	TOW	62.35	519.87	2024	05/18/90	TOW	56.59	525.63
2024	02/10/88	TOW	62.42	519.80	2024	06/18/90	TOW	57.35	524.87
2024	03/09/88	TOW	61.57	520.65	2024	07/18/90	TOW	57.69	524.53
2024	04/11/88	TOW	61.15	521.07	2024	08/08/90	TOW	57.83	524.39
2024	05/10/88	TOW	60.80	521.42	2024	09/18/90	TOW	58.68	523.54
2024	06/08/88	TOW	60.82	521.40	2024	10/18/90	TOW	59.38	522.84
2024	07/08/88	TOW	61.50	520.72	2024	11/14/90	TOW	58.61	523.61
2024	08/06/88	TOW	62.03	520.19	2024	12/07/90	TOW	58.68	523.54
2024	09/10/88	TOW	62.76	519.46	2024	01/16/91	TOW	58.60	523.62
2024	10/09/88	TOW	63.02	519.20	2024	02/19/91	TOW	57.98	524.24
2024	11/08/88	TOW	63.85	518.37	2024	03/18/91	TOW	56.69	525.53
2024	12/12/88	TOW	63.87	518.35	2024	05/30/91	TOW	56.40	525.82
2024	01/10/89	TOW	63.93	518.29	2024	07/25/91	TOW	58.10	524.12
2024	02/09/89	TOW	63.34	518.88	2024	08/21/91	TOW	58.82	523.40
2024	02/10/89	TOW	63.34	518.88	2024	09/06/91	TOW	59.06	523.16
2024	03/10/89	TOW	62.80	519.42	2024	10/07/91	TOW	60.07	522.15
2024	04/15/89	TOW	61.55	520.67	2024	11/06/91	TOW	60.61	521.61
2024	05/14/89	TOW	60.16	522.06	2024	11/06/91	TOW	60.68	521.54
2024	06/15/89	TOW	58.87	523.35	2024	12/02/91	TPC	61.53	520.95
2024	07/14/89	TOW	58.59	523.63	2024	01/02/92	TPC	62.10	520.38
2024	08/15/89	TOW	57.90	524.32	2024	02/05/92	TPC	62.46	520.02
2024	09/11/89	TOW	59.44	522.78	2024	03/02/92	TPC	62.57	519.91
2024	10/11/89	TOW	61.54	520.68	2024	04/13/92	TPC	62.73	519.75
2024	11/16/89	TOW	60.30	521.92	2024	05/19/92	TPC	62.38	520.10
2024	12/15/89	TOW	60.02	522.20	2024	06/16/92	TPC	62.98	519.50
2024	01/21/90	TOW	60.72	521.50	2024	07/20/92	TPC	62.10	520.38
2024	02/14/90	TOW	60.52	521.70	2024	08/17/92	TPC	61.95	520.53
2024	04/03/90	TOW	59.26	522.96	2024	09/22/92	TPC	61.94	520.54
2024	04/21/90	TOW	58.85	523.37	2024	10/19/92	TPC	62.26	520.22

READ = DEPTH TO WATER (IA = INACCESSIBLE)
REF = REFERENCE POINT (TOW = TOP OF WELL, TPC = TOP OF PROTECTIVE CASING
ELEV = GROUNDWATER ELEVATION IN FEET ABOVE MEAN SEA LEVEL

9029

000227

5206

GROUNDWATER ELEVATIONS

WELL	DATE	REF	READ	ELEV	WELL	DATE	REF	READ	ELEV
2024	11/18/92	TOW	62.34	519.88	2027	04/15/89	TOW	65.16	520.39
2024	12/15/92	TOW	61.82	520.40	2027	05/14/89	TOW	63.68	521.87
2024	01/19/93	TPC	61.86	520.62	2027	06/14/89	TOW	62.44	523.11
2024	02/22/93	TPC	61.10	521.38	2027	07/14/89	TOW	62.02	523.53
2024	03/23/93	TPC	60.65	521.83	2027	08/16/89	TOW	62.55	523.00
2024	04/20/93	TPC	60.11	522.37	2027	09/12/89	TOW	63.21	522.34
2024	05/20/93	TPC	59.74	522.74	2027	10/11/89	TOW	65.22	520.33
2024	06/21/93	TPC	59.51	522.97	2027	11/17/89	TOW	64.31	521.24
2024	07/19/93	TPC	59.80	522.68	2027	12/19/89	TOW	64.13	521.42
2024	08/16/93	TPC	60.21	522.27	2027	01/22/90	TOW	64.44	521.11
2024	09/21/93	TPC	61.05	521.43	2027	02/16/90	TOW	63.98	521.57
2024	10/13/93	TPC	61.62	520.86	2027	04/04/90	TOW	62.63	522.92
2024	11/16/93	TOW	74.02	508.20	2027	04/24/90	TOW	62.50	523.05
2024	12/13/93	TPC	62.14	520.34	2027	05/19/90	TOW	62.05	523.50
2027	01/10/88	TOW	66.34	519.21	2027	06/19/90	TOW	61.08	524.47
2027	02/11/88	TOW	66.04	519.51	2027	07/19/90	TOW	61.50	524.05
2027	03/08/88	TOW	65.46	520.09	2027	08/14/90	TOW	61.68	523.87
2027	04/11/88	TOW	64.87	520.68	2027	09/24/90	TOW	62.36	523.19
2027	05/10/88	TOW	64.50	521.05	2027	10/24/90	TOW	62.54	523.01
2027	06/08/88	TOW	64.48	521.07	2027	11/17/90	TOW	62.50	523.05
2027	07/09/88	TOW	65.28	520.27	2027	12/13/90	TOW	62.52	523.03
2027	08/07/88	TOW	65.52	520.03	2027	01/19/91	TOW	61.19	524.36
2027	09/10/88	TOW	66.66	518.89	2027	02/22/91	TOW	60.78	524.77
2027	10/08/88	TOW	66.91	518.64	2027	06/04/91	TOW	60.57	524.98
2027	11/09/88	TOW	67.60	517.95	2027	07/30/91	TOW	62.00	523.55
2027	12/13/88	TOW	67.43	518.12	2027	08/29/91	TOW	62.83	522.72
2027	01/10/89	TOW	67.80	517.75	2027	09/19/91	TOW	63.68	521.87
2027	02/10/89	TOW	67.20	518.35	2027	10/06/91	TOW	64.16	521.39
2027	03/11/89	TOW	66.33	519.22	2027	11/02/91	TOW	64.94	520.61

READ = DEPTH TO WATER (IA = INACCESSIBLE)
REF = REFERENCE POINT (TOW = TOP OF WELL, TPC = TOP OF PROTECTIVE CASING
ELEV = GROUNDWATER ELEVATION IN FEET ABOVE MEAN SEA LEVEL

GROUNDWATER ELEVATIONS

WELL	DATE	REF	READ	ELEV
2027	12/14/91	TOW	65.80	519.75
2027	01/04/92	TOW	65.96	519.59
2027	02/18/92	TOW	IA	
2027	03/16/92	TPC	66.98	518.92
2027	04/07/92	TPC	66.72	519.18
2027	05/12/92	TPC	66.40	519.50
2027	06/02/92	TPC	66.33	519.57
2027	07/21/92	TPC	66.23	519.67
2027	08/17/92	TPC	65.84	520.06
2027	09/21/92	TPC	65.66	520.24
2027	10/19/92	TPC	66.28	519.62
2027	11/17/92	TPC	66.00	519.90
2027	12/14/92	TPC	65.85	520.05
2027	01/19/93	TPC	65.86	520.04
2027	02/23/93	TPC	65.26	520.64
2027	03/12/93	TOW	64.65	520.90
2027	03/23/93	TOW	63.75	521.80
2027	04/09/93	TOW	63.40	522.15
2027	04/19/93	TOW	63.42	522.13
2027	05/07/93	TPC	63.81	522.09
2027	05/17/93	TPC	63.25	522.65
2027	06/02/93	TPC	63.45	522.45
2027	06/21/93	TPC	63.40	522.50
2027	07/07/93	TPC	63.37	522.53
2027	07/19/93	TPC	63.68	522.22
2027	08/02/93	TPC	63.76	522.14
2027	08/16/93	TOW	IA	
2027	08/19/93	TOW	IA	
2027	08/30/93	TPC	64.38	521.52
2027	09/20/93	TPC	64.82	521.08
2027	10/13/93	TPC	65.60	520.30
2027	11/19/93	TPC	65.93	519.97
2027	12/10/93	TPC	65.86	520.04
2028	06/21/90	TOW	63.11	525.44
2028	07/18/90	TOW	63.45	525.10
2028	08/14/90	TOW	63.73	524.82
2028	09/24/90	TOW	64.25	524.30
2028	10/24/90	TOW	64.19	524.36
2028	11/17/90	TOW	64.12	524.43
2028	12/13/90	TOW	56.49	532.06
2028	01/19/91	TOW	63.35	525.20
2028	02/21/91	TOW	62.84	525.71
2028	06/05/91	TOW	62.55	526.00
2028	07/28/91	TOW	63.81	524.74
2028	08/29/91	TOW	64.61	523.94
2028	10/05/91	TOW	65.64	522.91
2028	11/03/91	TOW	66.46	522.09
2028	12/15/91	TOW	67.34	521.21
2028	01/05/92	TOW	67.42	521.13
2028	02/09/92	TOW	67.94	520.61
2028	03/17/92	TOW	IA	
2028	04/06/92	TOW	67.82	520.73
2028	05/14/92	TOW	67.60	520.95
2028	06/04/92	TOW	67.33	521.22
2028	07/21/92	TOW	67.53	521.02
2028	08/17/92	TOW	67.38	521.17
2028	09/21/92	TOW	67.44	521.11
2028	10/19/92	TOW	67.89	520.66

READ = DEPTH TO WATER (IA = INACCESSIBLE)
REF = REFERENCE POINT (TOW = TOP OF WELL, TPC = TOP OF PROTECTIVE CASING
ELEV = GROUNDWATER ELEVATION IN FEET ABOVE MEAN SEA LEVEL

932000

5706

0022000

GROUNDWATER ELEVATIONS

WELL	DATE	REF	READ	ELEV	WELL	DATE	REF	READ	ELEV
2028	11/18/92	TOW	67.75	520.80	2032	01/05/92	TOW	49.03	521.77
2028	12/14/92	TOW	67.52	521.03	2032	02/20/92	TOW	49.01	521.79
2028	01/20/93	TOW	67.08	521.47	2032	03/16/92	TOW	48.96	521.84
2028	02/22/93	TPC	67.48	521.73	2032	04/07/92	TOW	48.85	521.95
2028	03/24/93	TOW	63.45	525.10	2032	05/12/92	TOW	48.74	522.06
2028	04/19/93	TOW	65.66	522.89	2032	06/08/92	TOW	48.82	521.98
2028	05/17/93	TOW	65.33	523.22	2032	07/20/92	TOW	48.93	521.87
2028	07/20/93	TOW	65.47	523.08	2032	08/17/92	TOW	49.18	521.62
2028	08/16/93	TOW	65.91	522.64	2032	09/22/92	TOW	49.77	521.03
2028	09/27/93	TOW	66.73	521.82	2032	10/19/92	TOW	49.86	520.94
2028	10/14/93	TOW	67.20	521.35	2032	11/17/92	TOW	49.38	521.42
2028	11/22/93	TOW	67.74	520.81	2032	12/14/92	TOW	49.05	521.75
2028	12/11/93	TOW	67.67	520.88	2032	01/19/93	TOW	48.63	522.17
2032	02/19/90	TOW	46.09	524.71	2032	02/23/93	TOW	48.05	522.75
2032	04/02/90	TOW	45.64	525.16	2032	03/23/93	TOW	47.53	523.27
2032	04/21/90	TOW	45.44	525.36	2032	04/19/93	TOW	46.99	523.81
2032	05/18/90	TOW	43.35	527.45	2032	05/17/93	TOW	46.71	524.09
2032	06/18/90	TOW	42.98	527.82	2032	06/21/93	TOW	46.62	524.18
2032	07/18/90	TOW	44.44	526.36	2032	07/19/93	TOW	47.41	523.39
2032	08/08/90	TOW	45.47	525.33	2032	08/16/93	TOW	48.21	522.59
2032	09/18/90	TOW	45.89	524.91	2032	09/20/93	TOW	48.82	521.98
2032	10/19/90	TOW	45.22	525.58	2032	10/13/93	TOW	49.41	521.39
2032	11/16/90	TOW	45.15	525.65	2032	11/19/93	TOW	49.29	521.51
2032	12/14/90	TOW	44.44	526.36	2032	12/10/93	TOW	48.87	521.93
2032	01/16/91	TOW	IA		2033	06/19/90	TOW	56.30	522.42
2032	06/04/91	TOW	43.84	526.96	2033	07/24/90	TOW	53.29	525.43
2032	10/15/91	TOW	48.16	522.64	2033	08/13/90	TOW	54.02	524.70
2032	11/03/91	TOW	48.67	522.13	2033	09/24/90	TOW	54.52	524.20
2032	12/14/91	TOW	49.40	521.40	2033	11/17/90	TOW	IA	

READ = DEPTH TO WATER (IA = INACCESSIBLE)
REF = REFERENCE POINT (TOW = TOP OF WELL, TPC = TOP OF PROTECTIVE CASING
ELEV = GROUNDWATER ELEVATION IN FEET ABOVE MEAN SEA LEVEL

GROUNDWATER ELEVATIONS

WELL	DATE	REF	READ	ELEV	WELL	DATE	REF	READ	ELEV
2033	12/13/90	TOW	IA		2033	11/19/93	TOW	57.83	520.89
2033	01/19/91	TOW	53.12	525.60	2033	12/10/93	TOW	57.58	521.14
2033	06/04/91	TOW	52.54	526.18	2034	04/11/88	TOW	48.50	522.94
2033	09/19/91	TOW	55.96	522.76	2034	05/10/88	TOW	48.47	522.97
2033	10/05/91	TPC	56.99	522.24	2034	06/08/88	TOW	49.54	521.90
2033	11/02/91	TPC	57.16	522.07	2034	07/08/88	TOW	50.34	521.10
2033	12/14/91	TPC	57.98	521.25	2034	08/06/88	TOW	50.90	520.54
2033	01/05/92	TPC	58.41	520.82	2034	09/09/88	TOW	51.48	519.96
2033	02/26/92	TOW	IA		2034	09/10/88	TOW	51.52	519.92
2033	03/16/92	TOW	IA		2034	10/09/88	TOW	51.99	519.45
2033	04/02/92	TOW	57.77	520.95	2034	11/08/88	TOW	52.27	519.17
2033	05/07/92	TOW	57.64	521.08	2034	12/12/88	TOW	52.29	519.15
2033	06/08/92	TOW	57.80	520.92	2034	01/09/89	TOW	51.62	519.82
2033	07/20/92	TOW	57.62	521.10	2034	02/09/89	TOW	50.74	520.70
2033	08/17/92	TOW	57.58	521.14	2034	03/10/89	TOW	49.97	521.47
2033	09/22/92	TOW	58.05	520.67	2034	04/15/89	TOW	47.28	524.16
2033	10/19/92	TOW	58.24	520.48	2034	05/13/89	TOW	46.60	524.84
2033	11/17/92	TOW	57.90	520.82	2034	06/15/89	TOW	45.62	525.82
2033	12/14/92	TOW	57.55	521.17	2034	07/14/89	TOW	46.88	524.56
2033	01/19/93	TOW	57.15	521.57	2034	08/15/89	TOW	47.82	523.62
2033	02/23/93	TOW	56.66	522.06	2034	09/11/89	TOW	48.14	523.30
2033	03/23/93	TOW	55.96	522.76	2034	10/11/89	TOW	50.36	521.08
2033	04/19/93	TOW	55.45	523.27	2034	11/17/89	TOW	48.44	523.00
2033	05/17/93	TOW	55.19	523.53	2034	12/15/89	TOW	48.59	522.85
2033	06/21/93	TOW	55.13	523.59	2034	01/21/90	TOW	47.71	523.73
2033	07/19/93	TOW	55.70	523.02	2034	02/14/90	TOW	47.29	524.15
2033	08/16/93	TOW	56.41	522.31	2034	04/02/90	TOW	46.53	524.91
2033	09/20/93	TOW	57.04	521.68	2034	04/21/90	TOW	46.32	525.12
2033	10/13/93	TPC	58.40	520.83	2034	05/18/90	TOW	44.92	526.52

READ = DEPTH TO WATER (IA = INACCESSIBLE)
REF = REFERENCE POINT (TOW = TOP OF WELL, TPC = TOP OF PROTECTIVE CASING
ELEV = GROUNDWATER ELEVATION IN FEET ABOVE MEAN SEA LEVEL

5706

5709

600231

GROUNDWATER ELEVATIONS

WELL	DATE	REF	READ	ELEV	WELL	DATE	REF	READ	ELEV
2034	06/18/90	TOW	44.31	527.13	2034	06/21/93	TOW	47.50	523.94
2034	07/18/90	TOW	45.53	525.91	2034	07/19/93	TOW	48.18	523.26
2034	08/08/90	TOW	46.30	525.14	2034	08/16/93	TOW	48.92	522.52
2034	09/18/90	TOW	46.92	524.52	2034	09/20/93	TOW	49.56	521.88
2034	10/19/90	TOW	46.36	525.08	2034	10/13/93	TOW	50.18	521.26
2034	11/16/90	TOW	46.10	525.34	2034	11/19/93	TOW	50.13	521.31
2034	12/14/90	TOW	46.38	525.06	2034	12/10/93	TOW	49.79	521.65
2034	01/16/91	TOW	45.42	526.02	2037	03/09/88	TOW	70.78	519.76
2034	06/04/91	TOW	44.78	526.66	2037	04/11/88	TOW	IA	
2034	10/15/91	TOW	48.94	522.50	2037	05/10/88	TOW	69.88	520.66
2034	11/03/91	TOW	49.50	521.94	2037	06/08/88	TOW	69.87	520.67
2034	12/14/91	TOW	50.30	521.14	2037	07/09/88	TOW	70.60	519.94
2034	01/05/92	TOW	49.97	521.47	2037	08/07/88	TOW	71.34	519.20
2034	02/20/92	TOW	49.95	521.49	2037	09/10/88	TOW	72.12	518.42
2034	03/16/92	TOW	49.85	521.59	2037	10/08/88	TOW	72.32	518.22
2034	04/07/92	TOW	IA		2037	11/09/88	TOW	73.05	517.49
2034	05/12/92	TOW	49.67	521.77	2037	12/13/88	TOW	72.88	517.66
2034	06/08/92	TOW	49.87	521.57	2037	01/10/89	TOW	73.32	517.22
2034	07/20/92	TOW	49.86	521.58	2037	02/10/89	TOW	72.70	517.84
2034	08/17/92	TOW	49.80	521.64	2037	03/11/89	TOW	71.78	518.76
2034	09/22/92	TOW	50.53	520.91	2037	04/15/89	TOW	70.56	519.98
2034	10/19/92	TOW	50.64	520.80	2037	05/14/89	TOW	68.95	521.59
2034	11/17/92	TOW	50.24	521.20	2037	06/14/89	TOW	67.61	522.93
2034	12/14/92	TOW	49.84	521.60	2037	07/14/89	TOW	67.31	523.23
2034	01/19/93	TOW	49.35	522.09	2037	08/16/89	TOW	67.80	522.74
2034	02/23/93	TOW	48.86	522.58	2037	09/12/89	TOW	68.53	522.01
2034	03/23/93	TOW	48.29	523.15	2037	10/11/89	TOW	68.95	521.59
2034	04/19/93	TPC	47.77	524.13	2037	10/25/89	TOW	69.29	521.25
2034	05/17/93	TOW	47.51	523.93	2037	11/17/89	TOW	69.38	521.16

READ = DEPTH TO WATER (IA = INACCESSIBLE)
REF = REFERENCE POINT (TOW = TOP OF WELL, TPC = TOP OF PROTECTIVE CASING
ELEV = GROUNDWATER ELEVATION IN FEET ABOVE MEAN SEA LEVEL

GROUNDWATER ELEVATIONS

WELL	DATE	REF	READ	ELEV	WELL	DATE	REF	READ	ELEV
2037	12/19/89	TOW	69.54	521.00	2037	09/21/92	TPC	71.05	520.03
2037	01/22/90	TOW	69.96	520.58	2037	10/19/92	TPC	71.68	519.40
2037	02/16/90	TOW	69.48	521.06	2037	11/17/92	TPC	71.43	519.65
2037	04/04/90	TOW	67.97	522.57	2037	12/15/92	TPC	71.05	520.03
2037	04/24/90	TOW	67.84	522.70	2037	01/20/93	TOW	70.90	519.64
2037	05/19/90	TOW	67.40	523.14	2037	02/22/93	TPC	70.42	520.66
2037	06/19/90	TOW	66.42	524.12	2037	03/12/93	TOW	69.86	520.68
2037	07/24/90	TOW	66.90	523.64	2037	03/24/93	TPC	69.84	521.24
2037	08/14/90	TOW	67.05	523.49	2037	04/09/93	TOW	68.76	521.78
2037	09/24/90	TOW	68.54	522.00	2037	04/19/93	TOW	68.68	521.86
2037	10/23/90	TOW	68.12	522.42	2037	05/07/93	TPC	69.12	521.96
2037	11/17/90	TOW	67.97	522.57	2037	05/17/93	TPC	69.08	522.00
2037	12/13/90	TOW	68.05	522.49	2037	06/02/93	TPC	68.79	522.29
2037	01/19/91	TOW	66.49	524.05	2037	06/21/93	TPC	68.76	522.32
2037	02/22/91	TOW	66.06	524.48	2037	07/07/93	TPC	69.05	522.03
2037	06/04/91	TOW	66.50	524.04	2037	07/20/93	TPC	69.32	521.76
2037	08/29/91	TOW	68.36	522.18	2037	08/02/93	TPC	69.15	521.93
2037	09/20/91	TOW	69.25	521.29	2037	08/16/93	TPC	69.49	521.59
2037	10/06/91	TOW	69.72	520.82	2037	08/30/93	TPC	69.76	521.32
2037	11/02/91	TOW	70.57	519.97	2037	09/20/93	TPC	70.21	520.87
2037	12/14/91	TOW	71.38	519.16	2037	10/14/93	TPC	71.08	520.00
2037	01/04/92	TOW	71.54	519.00	2037	11/22/93	TOW	IA	
2037	02/18/92	TOW	71.56	518.98	2037	12/11/93	TPC	71.92	519.16
2037	03/18/92	TPC	72.50	518.58	2042	05/10/88	TOW	56.12	521.08
2037	04/07/92	TPC	72.44	518.64	2042	06/08/88	TOW	56.46	520.74
2037	05/12/92	TPC	72.10	518.98	2042	07/09/88	TOW	57.25	519.95
2037	06/08/92	TPC	72.08	519.00	2042	08/07/88	TOW	65.35	511.85
2037	07/21/92	TPC	71.74	519.34	2042	09/10/88	TOW	58.65	518.55
2037	08/17/92	TPC	71.26	519.82	2042	10/08/88	TOW	58.94	518.26

READ = DEPTH TO WATER (IA = INACCESSIBLE)
REF = REFERENCE POINT (TOW = TOP OF WELL, TPC = TOP OF PROTECTIVE CASING
ELEV = GROUNDWATER ELEVATION IN FEET ABOVE MEAN SEA LEVEL

5706

000233

5206

GROUNDWATER ELEVATIONS

WELL	DATE	REF	READ	ELEV	WELL	DATE	REF	READ	ELEV
2042	11/09/88	TOW	59.52	517.68	2042	08/29/91	TOW	54.98	522.22
2042	12/13/88	TOW	59.40	517.80	2042	09/19/91	TOW	55.73	521.47
2042	01/10/89	TOW	59.54	517.66	2042	10/05/91	TOW	56.03	521.17
2042	02/10/89	TOW	58.76	518.44	2042	11/02/91	TOW	57.00	520.20
2042	03/11/89	TOW	57.88	519.32	2042	12/14/91	TOW	57.80	519.40
2042	04/15/89	TOW	56.34	520.86	2042	01/04/92	TOW	58.00	519.20
2042	05/14/89	TOW	54.80	522.40	2042	02/18/92	TOW	57.89	519.31
2042	06/14/89	TOW	53.52	523.68	2042	03/16/92	TPC	58.52	519.06
2042	07/14/89	TOW	53.72	523.48	2042	04/02/92	TPC	58.62	518.96
2042	08/16/89	TOW	54.61	522.59	2042	05/12/92	TPC	58.07	519.51
2042	09/12/89	TOW	55.07	522.13	2042	06/08/92	TPC	58.14	519.44
2042	10/11/89	TOW	55.68	521.52	2042	07/20/92	TPC	57.90	519.68
2042	11/17/89	TOW	IA		2042	08/17/92	TPC	57.48	520.10
2042	12/19/89	TOW	56.12	521.08	2042	09/23/92	TPC	57.79	519.79
2042	01/22/90	TOW	56.25	520.95	2042	10/19/92	TPC	57.98	519.60
2042	02/16/90	TOW	IA		2042	11/17/92	TPC	57.92	519.66
2042	04/04/90	TOW	54.13	523.07	2042	12/14/92	TPC	57.52	520.06
2042	04/24/90	TOW	54.00	523.20	2042	01/19/93	TPC	57.15	520.43
2042	05/19/90	TOW	53.42	523.78	2042	02/23/93	TPC	56.60	520.98
2042	06/21/90	TOW	52.56	524.64	2042	03/12/93	TOW	55.96	521.24
2042	07/24/90	TOW	53.52	523.68	2042	03/23/93	TPC	55.97	521.61
2042	08/14/90	TOW	53.59	523.61	2042	04/09/93	TPC	55.58	522.00
2042	09/24/90	TOW	54.44	522.76	2042	04/19/93	TPC	55.40	522.18
2042	10/23/90	TOW	54.90	522.30	2042	05/07/93	TPC	50.23	527.35
2042	11/17/90	TOW	54.36	522.84	2042	05/17/93	TPC	55.10	522.48
2042	12/13/90	TOW	54.29	522.91	2042	06/02/93	TPC	54.93	522.65
2042	01/19/91	TOW	52.65	524.55	2042	06/21/93	TPC	55.13	522.45
2042	02/22/91	TOW	52.35	524.85	2042	07/07/93	TPC	55.40	522.18
2042	07/30/91	TOW	54.11	523.09	2042	07/19/93	TPC	55.52	522.06

READ = DEPTH TO WATER (IA = INACCESSIBLE)
REF = REFERENCE POINT (TOW = TOP OF WELL, TPC = TOP OF PROTECTIVE CASING
ELEV = GROUNDWATER ELEVATION IN FEET ABOVE MEAN SEA LEVEL

GROUNDWATER ELEVATIONS

WELL	DATE	REF	READ	ELEV	WELL	DATE	REF	READ	ELEV
2042	08/02/93	TPC	55.74	521.84	2043	11/16/89	TOW	56.88	522.85
2042	08/16/93	TPC	56.12	521.46	2043	12/14/89	TOW	57.13	522.60
2042	08/30/93	TPC	56.34	521.24	2043	12/19/89	TOW	57.12	522.61
2042	09/20/93	TPC	56.79	520.79	2043	01/21/90	TOW	57.07	522.66
2042	10/13/93	TPC	57.61	519.97	2043	02/14/90	TOW	56.75	522.98
2042	11/19/93	TPC	58.20	519.38	2043	04/03/90	TOW	55.97	523.76
2042	12/10/93	TPC	57.95	519.63	2043	04/22/90	TOW	55.64	524.09
2043	01/09/88	TOW	58.63	521.10	2043	05/15/90	TOW	55.27	524.46
2043	02/10/88	TOW	58.48	521.25	2043	06/17/90	TOW	54.35	525.38
2043	03/09/88	TOW	57.75	521.98	2043	07/17/90	TOW	54.60	525.13
2043	04/12/88	TOW	57.53	522.20	2043	08/07/90	TOW	54.64	525.09
2043	05/10/88	TOW	57.29	522.44	2043	09/19/90	TOW	55.04	524.69
2043	06/08/88	TOW	57.50	522.23	2043	10/20/90	TOW	55.17	524.56
2043	07/08/88	TOW	58.20	521.53	2043	11/15/90	TOW	54.94	524.79
2043	08/06/88	TOW	58.70	521.03	2043	12/11/90	TOW	54.78	524.95
2043	09/09/88	TOW	59.28	520.45	2043	01/18/91	TOW	54.71	525.02
2043	10/09/88	TOW	59.60	520.13	2043	02/26/91	TOW	54.00	525.73
2043	11/08/88	TOW	60.28	519.45	2043	03/27/91	TOW	53.90	525.83
2043	12/12/88	TOW	59.60	520.13	2043	06/01/91	TOW	53.42	526.31
2043	01/09/89	TOW	60.27	519.46	2043	07/26/91	TOW	54.68	525.05
2043	02/09/89	TOW	59.61	520.12	2043	08/23/91	TOW	55.21	524.52
2043	03/10/89	TOW	59.05	520.68	2043	09/07/91	TOW	55.54	524.19
2043	04/16/89	TOW	57.90	521.83	2043	10/07/91	TOW	56.40	523.33
2043	05/13/89	TOW	56.92	522.81	2043	11/04/91	TOW	57.02	522.71
2043	06/15/89	TOW	55.95	523.78	2043	11/04/91	TOW	46.95	532.78
2043	07/13/89	TOW	55.63	524.10	2043	12/02/91	TPC	57.81	522.25
2043	08/15/89	TOW	56.05	523.68	2043	01/13/92	TPC	58.18	521.88
2043	09/11/89	TOW	56.44	523.29	2043	02/03/92	TPC	58.43	521.63
2043	10/10/89	TOW	58.19	521.54	2043	03/02/92	TPC	58.52	521.54

READ = DEPTH TO WATER (IA = INACCESSIBLE)
REF = REFERENCE POINT (TOW = TOP OF WELL, TPC = TOP OF PROTECTIVE CASING
ELEV = GROUNDWATER ELEVATION IN FEET ABOVE MEAN SEA LEVEL

C00234
5206

000235

5708

GROUNDWATER ELEVATIONS

WELL	DATE	REF	READ	ELEV	WELL	DATE	REF	READ	ELEV
2043	04/14/92	TPC	58.63	521.43	2044	12/12/88	TOW	54.66	518.78
2043	05/21/92	TPC	58.71	521.35	2044	01/09/89	TOW	53.71	519.73
2043	06/17/92	TPC	58.54	521.52	2044	02/09/89	TOW	52.85	520.59
2043	07/21/92	TPC	58.74	521.32	2044	03/10/89	TOW	51.70	521.74
2043	08/17/92	TPC	58.72	521.34	2044	04/16/89	TOW	49.81	523.63
2043	09/22/92	TPC	58.91	521.15	2044	05/13/89	TOW	49.07	524.37
2043	10/20/92	TPC	59.23	520.83	2044	06/15/89	TOW	48.80	524.64
2043	11/17/92	TPC	59.10	520.96	2044	07/13/89	TOW	49.91	523.53
2043	12/14/92	TPC	IA		2044	08/15/89	TOW	50.62	522.82
2043	01/19/93	TPC	58.66	521.40	2044	09/11/89	TOW	50.92	522.52
2043	02/22/93	TPC	IA		2044	10/10/89	TOW	52.97	520.47
2043	03/23/93	TPC	IA		2044	11/15/89	TOW	51.52	521.92
2043	04/19/93	TPC	57.36	522.70	2044	12/14/89	TOW	51.91	521.53
2043	05/17/93	TPC	56.97	523.09	2044	01/21/90	TOW	51.12	522.32
2043	06/22/93	TPC	56.60	523.46	2044	02/14/90	TOW	49.70	523.74
2043	07/20/93	TPC	57.00	523.06	2044	03/31/90	TOW	46.28	527.16
2043	08/17/93	TPC	57.49	522.57	2044	04/22/90	TOW	48.41	525.03
2043	09/20/93	TPC	57.20	522.86	2044	05/15/90	TOW	47.88	525.56
2043	10/14/93	TPC	58.42	521.64	2044	05/20/90	TOW	47.89	525.55
2043	11/19/93	TPC	58.60	521.46	2044	06/17/90	TOW	47.56	525.88
2043	12/11/93	TPC	58.96	521.10	2044	07/16/90	TOW	48.60	524.84
2044	04/12/88	TOW	50.52	522.92	2044	08/07/90	TOW	49.99	523.45
2044	05/10/88	TOW	51.20	522.24	2044	09/19/90	TOW	50.00	523.44
2044	06/08/88	TOW	52.18	521.26	2044	10/20/90	TOW	49.20	524.24
2044	07/08/88	TOW	52.80	520.64	2044	11/15/90	TOW	48.96	524.48
2044	08/06/88	TOW	53.30	520.14	2044	12/11/90	TOW	48.78	524.66
2044	09/09/88	TOW	53.85	519.59	2044	01/18/91	TOW	47.90	525.54
2044	10/09/88	TOW	54.29	519.15	2044	02/26/91	TOW	47.48	525.96
2044	11/08/88	TOW	54.66	518.78	2044	03/27/91	TOW	47.15	526.29

READ = DEPTH TO WATER (IA = INACCESSIBLE)
REF = REFERENCE POINT (TOW = TOP OF WELL, TPC = TOP OF PROTECTIVE CASING
ELEV = GROUNDWATER ELEVATION IN FEET ABOVE MEAN SEA LEVEL

GROUNDWATER ELEVATIONS

WELL	DATE	REF	READ	ELEV	WELL	DATE	REF	READ	ELEV
2044	06/01/91	TOW	47.54	525.90	2044	09/20/93	TPC	52.80	521.12
2044	07/26/91	TOW	49.54	523.90	2044	10/14/93	TPC	53.39	520.53
2044	08/24/91	TOW	50.28	523.16	2044	11/22/93	TPC	53.60	520.32
2044	09/08/91	TOW	50.56	522.88	2044	12/11/93	TPC	53.34	520.58
2044	10/07/91	TOW	51.28	522.16	2045	12/12/88	TOW	IA	
2044	11/04/91	TOW	51.92	521.52	2045	12/13/88	TOW	29.91	517.43
2044	11/04/91	TOW	51.92	521.52	2045	01/09/89	TOW	28.83	518.51
2044	12/02/91	TPC	52.98	520.94	2045	02/09/89	TOW	28.49	518.85
2044	01/13/92	TPC	52.72	521.20	2045	03/10/89	TOW	26.88	520.46
2044	02/03/92	TPC	52.69	521.23	2045	05/13/89	TOW	23.80	523.54
2044	03/02/92	TPC	52.68	521.24	2045	06/15/89	TOW	23.30	524.04
2044	03/25/92	TPC	52.61	521.31	2045	07/13/89	TOW	24.40	522.94
2044	04/14/92	TPC	52.34	521.58	2045	08/15/89	TOW	25.30	522.04
2044	05/21/92	TPC	52.85	521.07	2045	09/11/89	TOW	25.78	521.56
2044	06/17/92	TPC	53.24	520.68	2045	10/10/89	TOW	27.84	519.50
2044	07/21/92	TPC	52.63	521.29	2045	11/17/89	TOW	26.34	521.00
2044	08/17/92	TPC	52.97	520.95	2045	12/15/89	TOW	26.97	520.37
2044	09/22/92	TPC	53.42	520.50	2045	01/21/90	TOW	26.40	520.94
2044	10/20/92	TPC	53.46	520.46	2045	02/14/90	TOW	25.24	522.10
2044	11/17/92	TPC	53.32	520.60	2045	03/31/90	TOW	23.96	523.38
2044	12/14/92	TPC	IA		2045	04/24/90	TOW	23.69	523.65
2044	01/21/93	TPC	51.60	522.32	2045	05/17/90	TOW	22.39	524.95
2044	02/22/93	TPC	IA		2045	06/16/90	TOW	22.90	524.44
2044	03/22/93	TPC	50.61	523.31	2045	07/16/90	TOW	23.08	524.26
2044	04/19/93	TPC	50.08	523.84	2045	08/07/90	TOW	24.42	522.92
2044	05/17/93	TPC	49.80	524.12	2045	09/18/90	TOW	25.19	522.15
2044	06/22/93	TPC	50.60	523.32	2045	10/18/90	TOW	24.40	522.94
2044	07/20/93	TPC	51.50	522.42	2045	11/14/90	TOW	24.42	522.92
2044	08/17/93	TPC	52.03	521.89	2045	12/12/90	TOW	24.23	523.11

READ = DEPTH TO WATER (IA = INACCESSIBLE)
REF = REFERENCE POINT (TOW = TOP OF WELL, TPC = TOP OF PROTECTIVE CASING
ELEV = GROUNDWATER ELEVATION IN FEET ABOVE MEAN SEA LEVEL

0002236

9025708

0002237

5708

GROUNDWATER ELEVATIONS

WELL	DATE	REF	READ	ELEV	WELL	DATE	REF	READ	ELEV
2045	01/16/91	TOW	22.37	524.97	2045	04/04/93	TOW	24.60	522.74
2045	02/19/91	TOW	22.36	524.98	2045	04/05/93	TOW	24.53	522.81
2045	03/18/91	TOW	22.41	524.93	2045	04/06/93	TOW	24.59	522.75
2045	05/31/91	TOW	23.12	524.22	2045	04/07/93	TPC	24.59	523.30
2045	07/25/91	TOW	24.99	522.35	2045	04/08/93	TOW	24.64	522.70
2045	08/22/91	TOW	25.65	521.69	2045	04/09/93	TOW	24.56	522.78
2045	09/06/91	TOW	26.00	521.34	2045	04/10/93	TOW	24.59	522.75
2045	10/15/91	TOW	27.02	520.32	2045	04/11/93	TOW	24.59	522.75
2045	11/05/91	TOW	27.51	519.83	2045	04/12/93	TOW	24.60	522.74
2045	12/10/91	TOW	28.14	519.20	2045	04/13/93	TOW	24.63	522.71
2045	01/07/92	TOW	25.92	521.42	2045	04/14/93	TOW	IA	
2045	01/30/92	TOW	27.83	519.51	2045	04/15/93	TOW	IA	
2045	02/04/92	TOW	27.88	519.46	2045	04/16/93	TOW	IA	
2045	03/02/92	TOW	28.13	519.21	2045	04/17/93	TOW	IA	
2045	04/13/92	TOW	27.41	519.93	2045	04/18/93		IA	
2045	05/18/92	TOW	27.77	519.57	2045	04/19/93	TOW	24.38	522.96
2045	06/15/92	TOW	27.98	519.36	2045	04/20/93	TOW	IA	
2045	07/20/92	TOW	27.21	520.13	2045	04/21/93	TOW	24.52	522.82
2045	08/17/92	TOW	27.35	519.99	2045	04/22/93	TOW	24.54	522.80
2045	09/21/92	TOW	27.66	519.68	2045	04/23/93	TOW	24.49	522.85
2045	10/19/92	TOW	27.70	519.64	2045	04/24/93	TOW	24.45	522.89
2045	11/16/92	TOW	27.60	519.74	2045	04/25/93	TOW	24.47	522.87
2045	12/15/92	TOW	26.76	520.58	2045	04/26/93	TOW	IA	
2045	01/21/93	TOW	26.04	521.30	2045	04/27/93	TOW	24.29	523.05
2045	02/22/93	TOW	25.35	521.99	2045	04/28/93	TOW	24.79	522.55
2045	03/11/93	TOW	24.94	522.40	2045	04/29/93	TOW	24.34	523.00
2045	03/24/93	TOW	24.79	522.55	2045	04/30/93	TOW	24.36	522.98
2045	04/02/93	TOW	24.56	522.78	2045	05/01/93	TOW	24.36	522.98
2045	04/03/93	TOW	24.62	522.72	2045	05/02/93	TOW	24.36	522.98

READ = DEPTH TO WATER (IA = INACCESSIBLE)
REF = REFERENCE POINT (TOW = TOP OF WELL, TPC = TOP OF PROTECTIVE CASING
ELEV = GROUNDWATER ELEVATION IN FEET ABOVE MEAN SEA LEVEL

GROUNDWATER ELEVATIONS

WELL	DATE	REF	READ	ELEV	WELL	DATE	REF	READ	ELEV
2045	05/03/93	TOW	24.73	522.61	2045	05/30/93	TOW	24.89	522.45
2045	05/04/93	TOW	24.35	522.99	2045	05/31/93	TOW	24.90	522.44
2045	05/05/93	TOW	24.30	523.04	2045	06/01/93	TOW	25.02	522.32
2045	05/06/93	TOW	24.40	522.94	2045	06/02/93	TOW	25.12	522.22
2045	05/07/93	TOW	24.31	523.03	2045	06/02/93	TOW	25.06	522.28
2045	05/07/93	TOW	24.29	523.05	2045	06/03/93	TOW	25.08	522.26
2045	05/08/93	TOW	24.35	522.99	2045	06/04/93	TOW	25.13	522.21
2045	05/09/93	TOW	24.38	522.96	2045	06/05/93	TOW	26.15	521.19
2045	05/10/93	TOW	24.42	522.92	2045	06/06/93	TOW	25.15	522.19
2045	05/11/93	TOW	24.46	522.88	2045	06/07/93	TOW	25.18	522.16
2045	05/12/93	TOW	24.44	522.90	2045	06/07/93	TOW	25.50	521.84
2045	05/13/93	TOW	24.48	522.86	2045	06/08/93	TOW	25.20	522.14
2045	05/14/93	TOW	24.47	522.87	2045	06/09/93	TOW	25.24	522.10
2045	05/15/93	TOW	24.23	523.11	2045	06/10/93	TOW	25.30	522.04
2045	05/16/93	TOW	24.34	523.00	2045	06/11/93	TOW	25.35	521.99
2045	05/17/93	TOW	24.41	522.93	2045	06/12/93	TOW	26.38	520.96
2045	05/18/93	TOW	25.02	522.32	2045	06/13/93	TOW	26.37	520.97
2045	05/19/93	TOW	25.32	522.02	2045	06/14/93	TOW	26.40	520.94
2045	05/20/93	TOW	24.32	523.02	2045	06/15/93	TOW	25.22	522.12
2045	05/20/93	TOW	24.35	522.99	2045	06/17/93	TOW	25.13	522.21
2045	05/21/93	TOW	24.32	523.02	2045	06/18/93	TOW	25.19	522.15
2045	05/22/93	TOW	24.40	522.94	2045	06/19/93	TOW	25.06	522.28
2045	05/23/93	TOW	24.39	522.95	2045	06/20/93	TOW	25.11	522.23
2045	05/24/93	TOW	24.43	522.91	2045	06/21/93	TOW	25.04	522.30
2045	05/25/93	TOW	24.54	522.80	2045	06/22/93	TOW	24.04	523.30
2045	05/26/93	TOW	24.52	522.82	2045	06/23/93	TOW	25.15	522.19
2045	05/27/93	TOW	24.72	522.62	2045	06/24/93	TOW	25.25	522.09
2045	05/28/93	TOW	24.76	522.58	2045	06/25/93	TOW	25.31	522.03
2045	05/29/93	TOW	24.84	522.50	2045	06/26/93	TOW	25.29	522.05

READ = DEPTH TO WATER (IA = INACCESSIBLE)
REF = REFERENCE POINT (TOW = TOP OF WELL, TPC = TOP OF PROTECTIVE CASING
ELEV = GROUNDWATER ELEVATION IN FEET ABOVE MEAN SEA LEVEL

600238

5208

000239

5706

GROUNDWATER ELEVATIONS

WELL	DATE	REF	READ	ELEV	WELL	DATE	REF	READ	ELEV
2045	06/27/93	TOW	25.30	522.04	2045	10/13/93	TOW	28.40	518.94
2045	06/28/93	TOW	25.18	522.16	2045	11/16/93	TOW	28.86	518.48
2045	06/29/93	TOW	25.22	522.12	2045	12/11/93	TOW	28.32	519.02
2045	06/30/93	TOW	25.26	522.08	2046	01/09/89	TOW	59.55	518.26
2045	07/01/93	TOW	25.40	521.94	2046	02/09/89	TOW	58.86	518.95
2045	07/02/93	TOW	25.38	521.96	2046	03/10/89	TOW	57.65	520.16
2045	07/03/93	TOW	25.36	521.98	2046	04/16/89	TOW	55.51	522.30
2045	07/04/93	TOW	25.33	522.01	2046	05/13/89	TOW	54.32	523.49
2045	07/05/93	TOW	25.39	521.95	2046	06/15/89	TOW	53.70	524.11
2045	07/06/93	TOW	25.44	521.90	2046	07/14/89	TOW	54.64	523.17
2045	07/07/93	TOW	25.50	521.84	2046	08/15/89	TOW	55.44	522.37
2045	07/08/93	TOW	25.53	521.81	2046	09/11/89	TOW	55.92	521.89
2045	07/09/93	TOW	25.57	521.77	2046	10/10/89	TOW	58.02	519.79
2045	07/10/93	TOW	25.61	521.73	2046	11/17/89	TOW	57.64	520.17
2045	07/11/93	TOW	26.63	520.71	2046	12/15/89	TOW	57.10	520.71
2045	07/12/93	TOW	25.64	521.70	2046	01/21/90	TOW	56.80	521.01
2045	07/13/93	TOW	25.67	521.67	2046	02/14/90	TOW	55.60	522.21
2045	07/14/93	TOW	25.72	521.62	2046	03/31/90	TOW	54.28	523.53
2045	07/15/93	TOW	25.72	521.62	2046	04/22/90	TOW	54.00	523.81
2045	07/16/93	TOW	25.75	521.59	2046	05/18/90	TOW	53.06	524.75
2045	07/17/93	TOW	25.76	521.58	2046	06/18/90	TOW	52.95	524.86
2045	07/18/93	TOW	25.77	521.57	2046	07/17/90	TOW	53.68	524.13
2045	07/19/93	TOW	25.80	521.54	2046	08/08/90	TOW	54.36	523.45
2045	07/20/93	TOW	25.84	521.50	2046	09/18/90	TOW	55.24	522.57
2045	07/21/93	TOW	25.81	521.53	2046	10/19/90	TOW	54.74	523.07
2045	08/02/93	TOW	25.98	521.36	2046	11/15/90	TOW	54.55	523.26
2045	08/16/93	TOW	26.30	521.04	2046	12/14/90	TPC	54.54	523.69
2045	08/30/93	TOW	26.62	520.72	2046	01/16/91	TOW	52.89	524.92
2045	09/21/93	TOW	27.61	519.73	2046	02/19/91	TOW	52.68	525.13

READ = DEPTH TO WATER (IA = INACCESSIBLE)
REF = REFERENCE POINT (TOW = TOP OF WELL, TPC = TOP OF PROTECTIVE CASING
ELEV = GROUNDWATER ELEVATION IN FEET ABOVE MEAN SEA LEVEL

GROUNDWATER ELEVATIONS

WELL	DATE	REF	READ	ELEV	WELL	DATE	REF	READ	ELEV
2046	03/19/91	TOW	52.63	525.18	2046	06/23/93	TOW	56.32	521.49
2046	05/31/91	TOW	52.91	524.90	2046	07/08/93	TOW	56.66	521.15
2046	07/25/91	TOW	54.93	522.88	2046	07/20/93	TOW	56.00	521.81
2046	08/22/91	TOW	55.66	522.15	2046	08/02/93	TOW	56.13	521.68
2046	09/05/91	TOW	56.09	521.72	2046	08/17/93	TOW	56.53	521.28
2046	10/15/91	TOW	57.09	520.72	2046	08/31/93	TOW	56.77	521.04
2046	11/05/91	TOW	57.62	520.19	2046	09/23/93	TOW	57.62	520.19
2046	12/10/91	TOW	58.32	519.49	2046	10/14/93	TOW	58.23	519.58
2046	01/02/92	TOW	58.31	519.50	2046	11/23/93	TOW	58.62	519.19
2046	02/04/92	TOW	58.14	519.67	2046	12/13/93	TOW	58.27	519.54
2046	03/24/92	TOW	58.24	519.57	2047	01/09/89	TOW	51.35	518.68
2046	04/22/92	TOW	57.68	520.13	2047	02/09/89	TOW	50.54	519.49
2046	05/28/92	TOW	58.16	519.65	2047	03/10/89	TOW	49.35	520.68
2046	06/25/92	TOW	57.94	519.87	2047	04/16/89	TOW	47.23	522.80
2046	07/22/92	TOW	57.54	520.27	2047	05/13/89	TOW	46.18	523.85
2046	08/18/92	TOW	57.59	520.22	2047	06/15/89	TOW	45.62	524.41
2046	09/22/92	TOW	57.94	519.87	2047	07/14/89	TOW	46.77	523.26
2046	10/20/92	TOW	58.04	519.77	2047	08/15/89	TOW	47.61	522.42
2046	11/17/92	TOW	58.00	519.81	2047	09/11/89	TOW	48.03	522.00
2046	12/14/92	TOW	57.24	520.57	2047	10/10/89	TOW	48.57	521.46
2046	01/20/93	TOW	56.54	521.27	2047	11/17/89	TOW	48.84	521.19
2046	02/23/93	TOW	55.93	521.88	2047	12/15/89	TOW	49.13	520.90
2046	03/18/93	TOW	55.60	522.21	2047	01/21/90	TOW	48.57	521.46
2046	03/25/93	TOW	55.43	522.38	2047	02/14/90	TOW	47.21	522.82
2046	04/09/93	TOW	54.92	522.89	2047	03/31/90	TOW	46.10	523.93
2046	04/19/93	TOW	54.89	522.92	2047	04/22/90	TOW	45.72	524.31
2046	05/07/93	TOW	54.63	523.18	2047	05/18/90	TOW	44.72	525.31
2046	05/21/93	TOW	54.64	523.17	2047	06/18/90	TOW	44.72	525.31
2046	06/02/93	TOW	55.22	522.59	2047	07/17/90	TOW	43.57	526.46

READ = DEPTH TO WATER (IA = INACCESSIBLE)
REF = REFERENCE POINT (TOW = TOP OF WELL, TPC = TOP OF PROTECTIVE CASING
ELEV = GROUNDWATER ELEVATION IN FEET ABOVE MEAN SEA LEVEL

C00230

5708

000241

GROUNDWATER ELEVATIONS

WELL	DATE	REF	READ	ELEV	WELL	DATE	REF	READ	ELEV
2047	08/08/90	TOW	46.47	523.56	2047	02/22/93	TPC	48.38	522.13
2047	09/18/90	TOW	47.21	522.82	2047	03/11/93	TOW	47.52	522.51
2047	10/19/90	TOW	46.58	523.45	2047	03/24/93	TPC	47.95	522.56
2047	11/15/90	TOW	46.33	523.70	2047	04/09/93	TPC	47.38	523.13
2047	12/14/90	TPC	46.29	524.22	2047	04/19/93	TPC	47.26	523.25
2047	01/16/91	TOW	44.89	525.14	2047	05/07/93	TPC	47.03	523.48
2047	02/26/91	TOW	44.50	525.53	2047	05/19/93	TPC	47.00	523.51
2047	03/19/91	TOW	44.52	525.51	2047	06/02/93	TPC	47.74	522.77
2047	05/31/91	TOW	44.79	525.24	2047	06/21/93	TPC	47.73	522.78
2047	07/25/91	TOW	46.91	523.12	2047	07/07/93	TPC	48.20	522.31
2047	08/22/91	TOW	47.62	522.41	2047	07/19/93	TOW	48.56	521.47
2047	09/05/91	TOW	48.04	521.99	2047	08/02/93	TPC	48.80	521.71
2047	10/15/91	TOW	49.03	521.00	2047	08/16/93	TPC	49.17	521.34
2047	11/05/91	TOW	49.57	520.46	2047	08/30/93	TPC	49.39	521.12
2047	11/06/91	TOW	49.58	520.45	2047	09/21/93	TPC	50.05	520.46
2047	12/10/91	TPC	50.74	519.77	2047	10/13/93	TPC	50.66	519.85
2047	01/02/92	TPC	50.65	519.86	2047	11/16/93	TPC	51.10	519.41
2047	02/03/92	TPC	50.38	520.13	2047	12/11/93	TPC	50.71	519.80
2047	03/02/92	TPC	50.42	520.09	2048	12/12/88	TOW	56.25	517.31
2047	04/13/92	TPC	50.01	520.50	2048	01/09/89	TOW	55.46	518.10
2047	05/18/92	TPC	50.26	520.25	2048	02/09/89	TOW	54.85	518.71
2047	06/15/92	TPC	50.62	519.89	2048	03/10/89	TOW	53.56	520.00
2047	07/20/92	TPC	50.09	520.42	2048	04/16/89	TOW	51.48	522.08
2047	08/17/92	TOW	50.23	519.80	2048	05/13/89	TOW	50.23	523.33
2047	09/21/92	TPC	50.58	519.93	2048	06/15/89	TOW	49.90	523.66
2047	10/19/92	TPC	50.58	519.93	2048	07/13/89	TOW	50.56	523.00
2047	11/16/92	TPC	50.58	519.93	2048	08/15/89	TOW	51.69	521.87
2047	12/15/92	TPC	49.68	520.83	2048	09/11/89	TOW	51.98	521.58
2047	01/19/93	TPC	49.02	521.49	2048	10/10/89	TOW	54.04	519.52

READ = DEPTH TO WATER (IA = INACCESSIBLE)
REF = REFERENCE POINT (TOW = TOP OF WELL, TPC = TOP OF PROTECTIVE CASING
ELEV = GROUNDWATER ELEVATION IN FEET ABOVE MEAN SEA LEVEL

GROUNDWATER ELEVATIONS

WELL	DATE	REF	READ	ELEV	WELL	DATE	REF	READ	ELEV
2048	11/17/89	TOW	52.71	520.85	2048	06/15/92	TOW	IA	
2048	12/15/89	TOW	53.17	520.39	2048	07/20/92	TOW	53.66	519.90
2048	01/21/90	TOW	52.84	520.72	2048	08/17/92	TOW	53.59	519.97
2048	02/14/90	TOW	51.72	521.84	2048	09/21/92	TOW	53.84	519.72
2048	03/31/90	TOW	50.39	523.17	2048	10/19/92	TOW	54.00	519.56
2048	04/21/90	TOW	50.13	523.43	2048	11/16/92	TOW	53.96	519.60
2048	05/17/90	TOW	49.08	524.48	2048	12/15/92	TOW	53.14	520.42
2048	06/16/90	TOW	52.98	520.58	2048	01/21/93	TOW	52.42	521.14
2048	07/16/90	TOW	49.77	523.79	2048	02/23/93	TOW	51.78	521.78
2048	08/07/90	TOW	50.56	523.00	2048	03/11/93	TOW	51.42	522.14
2048	09/18/90	TOW	51.37	522.19	2048	03/24/93	TOW	51.25	522.31
2048	10/18/90	TOW	50.92	522.64	2048	04/09/93	TOW	50.94	522.62
2048	11/14/90	TOW	50.72	522.84	2048	04/19/93	TOW	50.81	522.75
2048	12/12/90	TOW	56.58	516.98	2048	05/07/93	TOW	50.70	522.86
2048	01/16/91	TOW	48.71	524.85	2048	05/20/93	TOW	50.64	522.92
2048	02/19/91	TOW	48.72	524.84	2048	06/02/93	TOW	51.34	522.22
2048	03/19/91	TOW	48.70	524.86	2048	06/21/93	TOW	51.29	522.27
2048	05/31/91	TOW	49.24	524.32	2048	07/08/93	TOW	51.70	521.86
2048	07/25/91	TOW	51.12	522.44	2048	07/19/93	TOW	51.98	521.58
2048	08/22/91	TOW	51.85	521.71	2048	08/02/93	TOW	52.12	521.44
2048	09/07/91	TOW	52.26	521.30	2048	08/16/93	TOW	52.50	521.06
2048	10/09/91	TOW	53.13	520.43	2048	08/30/93	TOW	52.77	520.79
2048	11/05/91	TOW	53.79	519.77	2048	09/21/93	TOW	53.72	519.84
2048	12/10/91	TOW	54.45	519.11	2048	10/13/93	TOW	54.40	519.16
2048	01/07/92	TOW	54.36	519.20	2048	11/19/93	TOW	54.84	518.72
2048	02/04/92	TOW	54.31	519.25	2048	12/11/93	TOW	54.57	518.99
2048	03/03/92	TOW	54.56	519.00	2049	01/09/88	TOW	24.00	518.71
2048	04/14/92	TOW	54.01	519.55	2049	02/10/88	TOW	23.13	519.58
2048	05/18/92	TOW	54.14	519.42	2049	03/09/88	TOW	21.74	520.97

READ = DEPTH TO WATER (IA = INACCESSIBLE)
REF = REFERENCE POINT (TOW = TOP OF WELL, TPC = TOP OF PROTECTIVE CASING
ELEV = GROUNDWATER ELEVATION IN FEET ABOVE MEAN SEA LEVEL

000242

000243

5206

GROUNDWATER ELEVATIONS

WELL	DATE	REF	READ	ELEV	WELL	DATE	REF	READ	ELEV
2049	04/12/88	TOW	21.41	521.30	2049	09/18/90	TOW	20.79	521.92
2049	05/10/88	TOW	22.03	520.68	2049	10/18/90	TOW	20.13	522.58
2049	06/08/88	TOW	22.69	520.02	2049	11/14/90	TOW	20.13	522.58
2049	07/08/88	TOW	23.38	519.33	2049	12/12/90	TOW	19.93	522.78
2049	08/06/88	TOW	23.90	518.81	2049	01/16/91	TOW	17.83	524.88
2049	09/09/88	TOW	24.49	518.22	2049	02/19/91	TOW	18.13	524.58
2049	10/09/88	TOW	24.93	517.78	2049	03/19/91	TOW	18.04	524.67
2049	11/08/88	TOW	25.30	517.41	2049	05/31/91	TOW	18.76	523.95
2049	12/12/88	TOW	25.52	517.19	2049	07/25/91	TOW	IA	
2049	01/09/89	TOW	24.52	518.19	2049	09/07/91	TOW	21.71	521.00
2049	02/09/89	TOW	24.19	518.52	2049	10/15/91	TOW	22.71	520.00
2049	03/10/89	TOW	22.55	520.16	2049	11/05/91	TOW	23.20	519.51
2049	04/16/89	TOW	20.62	522.09	2049	12/10/91	TOW	23.82	518.89
2049	05/13/89	TOW	19.41	523.30	2049	01/07/92	TOW	23.65	519.06
2049	06/15/89	TOW	18.79	523.92	2049	02/03/92	TOW	23.65	519.06
2049	07/13/89	TOW	19.91	522.80	2049	03/02/92	TOW	23.90	518.81
2049	08/15/89	TOW	20.82	521.89	2049	04/13/92	TOW	23.26	519.45
2049	09/11/89	TOW	21.31	521.40	2049	05/18/92	TOW	23.43	519.28
2049	10/10/89	TOW	23.35	519.36	2049	06/15/92	TOW	23.60	519.11
2049	11/17/89	TOW	21.94	520.77	2049	07/20/92	TOW	22.88	519.83
2049	12/15/89	TOW	22.37	520.34	2049	08/17/92	TOW	22.90	519.81
2049	01/21/90	TOW	22.05	520.66	2049	09/21/92	TOW	IA	
2049	02/14/90	TOW	21.00	521.71	2049	10/20/92	TOW	IA	
2049	03/31/90	TOW	19.70	523.01	2049	11/18/92	TOW	IA	
2049	04/21/90	TOW	19.47	523.24	2049	12/15/92	TOW	IA	
2049	05/17/90	TOW	18.20	524.51	2049	02/23/93	TOW	IA	
2049	06/16/90	TOW	18.58	524.13	2049	03/17/93	TOW	20.68	522.03
2049	07/16/90	TOW	19.10	523.61	2049	03/24/93	TOW	20.30	522.41
2049	08/07/90	TOW	19.98	522.73	2049	04/02/93	TOW	20.26	522.45

READ = DEPTH TO WATER (IA = INACCESSIBLE)
REF = REFERENCE POINT (TOW = TOP OF WELL, TPC = TOP OF PROTECTIVE CASING
ELEV = GROUNDWATER ELEVATION IN FEET ABOVE MEAN SEA LEVEL

GROUNDWATER ELEVATIONS

WELL	DATE	REF	READ	ELEV
2049	04/09/93	TOW	20.02	522.69
2049	04/19/93	TOW	20.06	522.65
2049	04/30/93	TOW	20.03	522.68
2049	05/01/93	TOW	20.04	522.67
2049	05/07/93	TOW	20.01	522.70
2049	05/12/93	TOW	21.04	521.67
2049	05/18/93	TOW	20.82	521.89
2049	05/19/93	TOW	19.99	522.72
2049	05/20/93	TOW	IA	
2049	06/02/93	TOW	IA	
2049	06/04/93	TOW	20.71	522.00
2049	06/05/93	TOW	21.75	520.96
2049	06/06/93	TOW	20.73	521.98
2049	06/07/93	TOW	21.08	521.63
2049	06/07/93	TOW	20.74	521.97
2049	06/08/93	TOW	20.77	521.94
2049	06/08/93	TOW	20.77	521.94
2049	06/09/93	TOW	20.81	521.90
2049	06/10/93	TOW	20.88	521.83
2049	06/11/93	TOW	20.92	521.79
2049	06/12/93	TOW	21.98	520.73
2049	06/13/93	TOW	21.95	520.76
2049	06/14/93	TOW	21.92	520.79
2049	06/15/93	TOW	20.83	521.88
2049	06/17/93	TOW	20.77	521.94
2049	06/18/93	TOW	20.80	521.91
2049	06/19/93	TOW	20.67	522.04
2049	06/20/93	TOW	20.75	521.96
2049	06/21/93	TOW	IA	

WELL	DATE	REF	READ	ELEV
2049	06/21/93	TOW	20.66	522.05
2049	06/22/93	TOW	20.69	522.02
2049	06/23/93	TOW	20.78	521.93
2049	06/24/93	TOW	20.85	521.86
2049	06/25/93	TOW	20.88	521.83
2049	06/26/93	TOW	20.90	521.81
2049	06/27/93	TOW	20.90	521.81
2049	06/28/93	TOW	20.82	521.89
2049	06/29/93	TOW	20.84	521.87
2049	06/30/93	TOW	20.88	521.83
2049	07/01/93	TOW	20.99	521.72
2049	07/02/93	TOW	20.97	521.74
2049	07/03/93	TOW	20.98	521.73
2049	07/04/93	TOW	20.95	521.76
2049	07/05/93	TOW	20.99	521.72
2049	07/06/93	TOW	21.03	521.68
2049	07/07/93	TOW	21.08	521.63
2049	07/08/93	TOW	21.11	521.60
2049	07/09/93	TOW	21.15	521.56
2049	07/11/93	TOW	21.19	521.52
2049	07/12/93	TOW	21.21	521.50
2049	07/13/93	TOW	21.23	521.48
2049	07/14/93	TOW	21.27	521.44
2049	07/15/93	TOW	21.27	521.44
2049	07/16/93	TOW	21.70	521.01
2049	07/17/93	TOW	21.30	521.41
2049	07/18/93	TOW	21.32	521.39
2049	07/19/93	TOW	21.35	521.36
2049	07/20/93	TOW	21.38	521.33

READ = DEPTH TO WATER (IA = INACCESSIBLE)
REF = REFERENCE POINT (TOW = TOP OF WELL, TPC = TOP OF PROTECTIVE CASING
ELEV = GROUNDWATER ELEVATION IN FEET ABOVE MEAN SEA LEVEL

C00244

5708

000245

5208

GROUNDWATER ELEVATIONS

WELL	DATE	REF	READ	ELEV	WELL	DATE	REF	READ	ELEV
2049	07/21/93	TOW	21.36	521.35	2051	09/11/89	TOW	89.01	520.37
2049	08/02/93	TOW	21.53	521.18	2051	10/10/89	TOW	90.99	518.39
2049	08/16/93	TOW	21.83	520.88	2051	11/16/89	TOW	90.26	519.12
2049	08/30/93	TOW	22.19	520.52	2051	12/14/89	TOW	90.60	518.78
2049	09/21/93	TOW	23.29	519.42	2051	01/21/90	TOW	90.96	518.42
2049	10/13/93	TOW	24.06	518.65	2051	02/16/90	TOW	90.32	519.06
2049	11/16/93	TOW	24.58	518.13	2051	04/03/90	TOW	88.24	521.14
2049	12/11/93	TOW	24.07	518.64	2051	04/23/90	TOW	87.84	521.54
2049	07/10/96	TOW	21.18	521.53	2051	05/18/90	TOW	87.42	521.96
2051	01/09/88	TOW	92.63	516.75	2051	06/18/90	TOW	86.34	523.04
2051	02/10/88	TOW	92.67	516.71	2051	07/17/90	TOW	87.23	522.15
2051	03/09/88	TOW	91.43	517.95	2051	08/08/90	TOW	87.50	521.88
2051	04/11/88	TOW	90.55	518.83	2051	09/25/90	TOW	88.86	520.52
2051	05/10/88	TOW	90.29	519.09	2051	10/17/90	TOW	IA	
2051	06/08/88	TOW	90.59	518.79	2051	11/14/90	TOW	88.74	520.64
2051	07/09/88	TOW	91.65	517.73	2051	12/12/90	TOW	88.74	520.64
2051	08/06/88	TOW	92.40	516.98	2051	01/17/91	TOW	86.27	523.11
2051	09/09/88	TOW	93.15	516.23	2051	02/26/91	TOW	86.32	523.06
2051	10/09/88	TOW	93.51	515.87	2051	03/18/91	TOW	86.07	523.31
2051	11/08/88	TOW	94.20	515.18	2051	06/14/91	TOW	87.20	522.18
2051	12/12/88	TOW	94.22	515.16	2051	07/25/91	TOW	88.91	520.47
2051	01/09/89	TOW	94.54	514.84	2051	08/22/91	TOW	90.00	519.38
2051	02/09/89	TOW	93.46	515.92	2051	09/07/91	TOW	90.41	518.97
2051	03/10/89	TOW	92.60	516.78	2051	10/07/91	TOW	91.59	517.79
2051	04/16/89	TOW	89.63	519.75	2051	11/05/91	TOW	92.27	517.11
2051	05/14/89	TOW	87.72	521.66	2051	11/06/91	TOW	92.50	516.88
2051	06/15/89	TOW	86.25	523.13	2051	12/05/91	TPC	93.70	516.26
2051	07/13/89	TOW	87.02	522.36	2051	01/06/92	TPC	94.05	515.91
2051	08/15/89	TOW	88.13	521.25	2051	02/05/92	TPC	94.24	515.72

READ = DEPTH TO WATER (IA = INACCESSIBLE)
REF = REFERENCE POINT (TOW = TOP OF WELL, TPC = TOP OF PROTECTIVE CASING
ELEV = GROUNDWATER ELEVATION IN FEET ABOVE MEAN SEA LEVEL

GROUNDWATER ELEVATIONS

WELL	DATE	REF	READ	ELEV	WELL	DATE	REF	READ	ELEV
2051	03/02/92	TPC	94.46	515.50	2052	08/06/88	TOW	67.30	519.16
2051	04/13/92	TPC	94.60	515.36	2052	09/09/88	TOW	67.95	518.51
2051	05/19/92	TPC	93.18	516.78	2052	10/09/88	TOW	68.31	518.15
2051	06/16/92	TPC	92.84	517.12	2052	11/08/88	TOW	69.22	517.24
2051	07/21/92	TPC	92.37	517.59	2052	12/12/88	TOW	69.15	517.31
2051	08/17/92	TPC	91.31	518.65	2052	01/09/89	TOW	69.68	516.78
2051	09/22/92	TPC	91.64	518.32	2052	02/09/89	TOW	68.99	517.47
2051	10/19/92	TPC	92.06	517.90	2052	03/10/89	TOW	68.25	518.21
2051	11/18/92	TOW	IA		2052	04/16/89	TOW	66.75	519.71
2051	12/15/92	TPC	IA		2052	05/14/89	TOW	64.87	521.59
2051	01/19/93	TOW	IA		2052	06/15/89	TOW	63.35	523.11
2051	02/22/93	TPC	90.36	519.60	2052	07/13/89	TOW	63.00	523.46
2051	03/24/93	TPC	89.63	520.33	2052	08/15/89	TOW	63.55	522.91
2051	04/20/93	TPC	89.04	520.92	2052	09/11/89	TOW	64.43	522.03
2051	05/17/93	TPC	88.70	521.26	2052	10/10/89	TOW	66.20	520.26
2051	07/20/93	TPC	89.39	520.57	2052	11/16/89	TOW	65.45	521.01
2051	08/16/93	TPC	90.12	519.84	2052	12/14/89	TOW	65.78	520.68
2051	09/22/93	TPC	91.52	518.44	2052	01/21/90	TOW	66.04	520.42
2051	10/13/93	TPC	92.05	517.91	2052	02/16/90	TOW	66.32	520.14
2051	11/16/93	TOW	92.83	516.55	2052	04/01/90	TOW	64.17	522.29
2051	12/12/93	TPC	92.08	517.88	2052	04/23/90	TOW	63.80	522.66
2052	01/09/88	TOW	DRY		2052	05/17/90	TOW	63.42	523.04
2052	01/10/88	TOW	DRY		2052	06/18/90	TOW	62.29	524.17
2052	02/10/88	TOW	67.52	518.94	2052	07/17/90	TOW	62.81	523.65
2052	03/09/88	TOW	67.45	519.01	2052	08/08/90	TOW	62.84	523.62
2052	04/11/88	TOW	67.45	519.01	2052	09/19/90	TOW	63.45	523.01
2052	05/10/88	TOW	DRY		2052	10/17/90	TOW	64.25	522.21
2052	06/08/88	TOW	67.66	518.80	2052	10/31/90	TOW	64.26	522.20
2052	07/08/88	TOW	67.65	518.81	2052	11/14/90	TOW	63.97	522.49

READ = DEPTH TO WATER (IA = INACCESSIBLE)
REF = REFERENCE POINT (TOW = TOP OF WELL, TPC = TOP OF PROTECTIVE CASING
ELEV = GROUNDWATER ELEVATION IN FEET ABOVE MEAN SEA LEVEL

000246

5709

4Z000

5026

GROUNDWATER ELEVATIONS

WELL	DATE	REF	READ	ELEV	WELL	DATE	REF	READ	ELEV
2052	11/20/90	TOW	63.93	522.53	2052	04/09/93	TOW	64.66	521.80
2052	12/12/90	TOW	63.75	522.71	2052	04/20/93	TOW	64.63	521.83
2052	01/17/91	TOW	62.99	523.47	2052	05/07/93	TPC	65.01	522.00
2052	02/26/91	TOW	61.78	524.68	2052	05/20/93	TPC	64.88	522.13
2052	03/18/91	TOW	61.61	524.85	2052	06/02/93	TPC	64.81	522.20
2052	06/13/91	TOW	62.03	524.43	2052	06/21/93	TPC	64.73	522.28
2052	07/25/91	TOW	63.41	523.05	2052	07/08/93	TPC	65.08	521.93
2052	08/22/91	TOW	64.30	522.16	2052	07/19/93	TPC	65.06	521.95
2052	09/07/91	TOW	64.86	521.60	2052	08/02/93	TPC	65.18	521.83
2052	10/07/91	TOW	65.77	520.69	2052	08/16/93	TPC	65.45	521.56
2052	11/05/91	TOW	66.26	520.20	2052	08/30/93	TPC	65.81	521.20
2052	11/06/91	TOW	66.43	520.03	2052	09/21/93	TPC	66.50	520.51
2052	12/05/91	TPC	67.94	519.07	2052	10/13/93	TPC	67.18	519.83
2052	01/02/92	TPC	68.11	518.90	2052	11/16/93	TPC	68.01	519.00
2052	02/05/92	TPC	61.52	525.49	2052	12/12/93	TPC	67.58	519.43
2052	03/02/92	TPC	68.69	518.32	2053	01/10/89	TOW	IA	
2052	04/13/92	TPC	68.94	518.07	2053	02/10/89	TOW	IA	
2052	05/19/92	TPC	68.36	518.65	2053	03/11/89	TOW	61.17	518.63
2052	06/17/92	TPC	67.99	519.02	2053	04/15/89	TOW	IA	
2052	07/20/92	TPC	67.81	519.20	2053	05/14/89	TOW	58.18	521.62
2052	08/17/92	TPC	67.37	519.64	2053	06/14/89	TOW	56.91	522.89
2052	09/22/92	TPC	67.34	519.67	2053	07/14/89	TOW	56.93	522.87
2052	10/19/92	TPC	67.66	519.35	2053	08/16/89	TOW	58.30	521.50
2052	11/17/92	TPC	67.62	519.39	2053	09/12/89	TOW	58.32	521.48
2052	12/15/92	TOW	67.14	519.32	2053	10/11/89	TOW	60.33	519.47
2052	01/19/93	TPC	67.30	519.71	2053	11/17/89	TOW	62.44	517.36
2052	02/23/93	TPC	66.62	520.39	2053	12/18/89	TOW	59.66	520.14
2052	03/11/93	TOW	65.84	520.62	2053	01/22/90	TOW	IA	
2052	03/24/93	TOW	65.39	521.07	2053	02/16/90	TOW	IA	

READ = DEPTH TO WATER (IA = INACCESSIBLE)
REF = REFERENCE POINT (TOW = TOP OF WELL, TPC = TOP OF PROTECTIVE CASING
ELEV = GROUNDWATER ELEVATION IN FEET ABOVE MEAN SEA LEVEL

GROUNDWATER ELEVATIONS

WELL	DATE	REF	READ	ELEV	WELL	DATE	REF	READ	ELEV
2053	02/18/90	TOW	59.07	520.73	2054	10/21/90	TOW	60.78	521.67
2053	04/05/90	TOW	57.38	522.42	2054	11/18/90	TOW	60.73	521.72
2053	05/18/90	TOW	56.75	523.05	2054	12/14/90	TOW	60.75	521.70
2053	06/19/90	TOW	55.98	523.82	2054	01/21/91	TOW	58.42	524.03
2053	07/26/90	TOW	IA		2054	02/22/91	TOW	58.35	524.10
2053	08/12/90	TOW	IA		2054	03/20/91	TOW	58.42	524.03
2053	09/23/90	TOW	IA		2054	05/30/91	TOW	58.54	523.91
2053	10/22/91	TOW	IA		2054	07/30/91	TOW	60.84	521.61
2054	12/13/88	TOW	66.08	516.37	2054	08/29/91	TOW	61.81	520.64
2054	01/10/89	TOW	66.07	516.38	2054	09/10/91	TOW	62.17	520.28
2054	02/10/89	TOW	65.33	517.12	2054	10/03/91	TOW	62.89	519.56
2054	03/11/89	TOW	64.40	518.05	2054	11/12/91	TOW	63.98	518.47
2054	04/15/89	TOW	62.25	520.20	2054	12/09/91	TOW	64.62	517.83
2054	05/14/89	TOW	60.49	521.96	2054	01/15/92	TOW	65.09	517.36
2054	06/14/89	TOW	59.05	523.40	2054	02/10/92	TOW	65.05	517.40
2054	07/14/89	TOW	59.61	522.84	2054	03/09/92	TOW	65.14	517.31
2054	08/16/89	TOW	60.50	521.95	2054	04/06/92	TPC	65.14	517.63
2054	09/12/89	TOW	61.18	521.27	2054	05/04/92	TOW	64.61	517.84
2054	10/11/89	TOW	63.21	519.24	2054	06/01/92	TPC	64.23	518.54
2054	12/18/89	TOW	62.68	519.77	2054	07/20/92	TOW	63.91	518.54
2054	01/22/90	TOW	62.92	519.53	2054	08/17/92	TOW	63.10	519.35
2054	02/16/90	TOW	62.36	520.09	2054	09/21/92	TOW	63.19	519.26
2054	04/05/90	TOW	60.51	521.94	2054	10/21/92	TOW	63.80	518.65
2054	04/23/90	TOW	60.13	522.32	2054	11/17/92	TOW	63.68	518.77
2054	05/18/90	TOW	59.77	522.68	2054	12/14/92	TOW	63.24	519.21
2054	06/21/90	TOW	58.93	523.52	2054	01/19/93	TOW	62.90	519.55
2054	07/19/90	TOW	59.74	522.71	2054	02/24/93	TOW	62.34	520.11
2054	08/11/90	TOW	59.62	522.83	2054	03/22/93	TOW	61.40	521.05
2054	09/20/90	TOW	60.78	521.67	2054	04/19/93	TOW	60.83	521.62

READ = DEPTH TO WATER (IA = INACCESSIBLE)
REF = REFERENCE POINT (TOW = TOP OF WELL, TPC = TOP OF PROTECTIVE CASING
ELEV = GROUNDWATER ELEVATION IN FEET ABOVE MEAN SEA LEVEL

000248

5208

000249

5706

GROUNDWATER ELEVATIONS

WELL	DATE	REF	READ	ELEV	WELL	DATE	REF	READ	ELEV
2054	05/17/93	TOW	60.71	521.74	2055	01/20/91	TOW	63.96	524.26
2054	06/21/93	TOW	60.84	521.61	2055	02/22/91	TOW	63.84	524.38
2054	07/20/93	TOW	61.18	521.27	2055	03/20/91	TOW	63.91	524.31
2054	08/16/93	TOW	61.74	520.71	2055	06/05/91	TOW	64.24	523.98
2054	09/23/93	TOW	62.93	519.52	2055	07/27/91	TOW	65.84	522.38
2054	10/13/93	TOW	63.70	518.75	2055	08/28/91	TOW	66.84	521.38
2054	11/19/93	TOW	64.10	518.35	2055	09/12/91	TOW	67.31	520.91
2054	12/11/93	TOW	64.17	518.28	2055	10/03/91	TOW	67.90	520.32
2055	04/15/89	TOW	68.24	519.98	2055	11/07/91	TOW	68.98	519.24
2055	05/14/89	TOW	66.38	521.84	2055	12/09/91	TOW	69.68	518.54
2055	06/14/89	TOW	IA		2055	01/15/92	TOW	70.35	517.87
2055	07/14/89	TOW	65.16	523.06	2055	02/20/92	TOW	70.65	517.57
2055	08/16/89	TOW	65.80	522.42	2055	03/09/92	TPC	70.83	517.91
2055	09/12/89	TOW	66.54	521.68	2055	04/07/92	TPC	71.32	517.42
2055	10/11/89	TOW	66.98	521.24	2055	05/04/92	TPC	70.58	518.16
2055	11/17/89	TOW	67.67	520.55	2055	06/01/92	TPC	70.14	518.60
2055	12/18/89	TOW	67.94	520.28	2055	07/20/92	TPC	69.98	518.76
2055	01/22/90	TOW	68.21	520.01	2055	08/17/92	TPC	69.25	519.49
2055	02/16/90	TOW	67.83	520.39	2055	09/22/92	TPC	69.29	519.45
2055	04/05/90	TOW	66.03	522.19	2055	10/22/92	TPC	69.85	518.89
2055	04/23/90	TOW	65.66	522.56	2055	11/17/92	TPC	69.57	519.17
2055	05/18/90	TOW	65.41	522.81	2055	12/14/92	TPC	89.34	499.40
2055	06/21/90	TOW	64.44	523.78	2055	01/21/93	TPC	68.54	520.20
2055	07/25/90	TOW	64.72	523.50	2055	02/23/93	TPC	68.55	520.19
2055	08/11/90	TOW	65.03	523.19	2055	03/23/93	TPC	67.32	521.42
2055	09/20/90	TOW	66.02	522.20	2055	04/20/93	TPC	67.04	521.70
2055	10/23/90	TOW	66.05	522.17	2055	05/17/93	TPC	66.98	521.76
2055	11/18/90	TOW	65.99	522.23	2055	06/21/93	TPC	66.75	521.99
2055	12/14/90	TOW	66.13	522.09	2055	07/19/93	TPC	67.10	521.64

READ = DEPTH TO WATER (IA = INACCESSIBLE)
REF = REFERENCE POINT (TOW = TOP OF WELL, TPC = TOP OF PROTECTIVE CASING
ELEV = GROUNDWATER ELEVATION IN FEET ABOVE MEAN SEA LEVEL

GROUNDWATER ELEVATIONS

WELL	DATE	REF	READ	ELEV	WELL	DATE	REF	READ	ELEV
2055	08/16/93	TPC	67.65	521.09	2060	05/18/90	TPC	58.31	523.55
2055	09/23/93	TPC	68.70	520.04	2060	06/18/90	TPC	58.70	523.16
2055	10/13/93	TPC	69.34	519.40	2060	07/18/90	TOW	59.08	517.93
2055	11/16/93	TPC	70.00	518.74	2060	08/10/90	TPC	59.77	522.09
2055	12/11/93	TPC	70.16	518.58	2060	09/25/90	TPC	60.26	521.60
2060	01/10/88	TPC	63.58	518.28	2060	10/20/90	TPC	59.72	522.14
2060	02/10/88	TPC	62.42	519.44	2060	11/16/90	TPC	59.96	521.90
2060	03/09/88	TPC	61.46	520.40	2060	12/12/90	TPC	59.64	522.22
2060	04/12/88	TPC	60.98	520.88	2060	01/22/91	TPC	58.00	523.86
2060	07/09/88	TPC	63.20	518.66	2060	02/27/91	TPC	58.14	523.72
2060	08/06/88	TPC	IA		2060	03/28/91	TPC	57.87	523.99
2060	09/09/88	TPC	64.25	517.61	2060	06/15/91	TPC	59.12	522.74
2060	11/08/88	TPC	64.93	516.93	2060	07/26/91	TPC	60.25	521.61
2060	12/12/88	TPC	65.15	516.71	2060	10/09/91	TPC	62.00	519.86
2060	01/09/89	TPC	63.90	517.96	2060	11/06/91	TPC	62.65	519.21
2060	02/09/89	TPC	63.52	518.34	2060	12/05/91	TPC	62.95	518.91
2060	03/10/89	TPC	62.15	519.71	2060	01/08/92	TPC	62.90	518.96
2060	04/16/89	TPC	60.20	521.66	2060	02/24/92	TPC	63.01	518.85
2060	06/15/89	TPC	58.75	523.11	2060	03/03/92	TPC	63.25	518.61
2060	07/13/89	TPC	59.70	522.16	2060	04/16/92	TPC	62.56	519.30
2060	08/15/89	TOW	60.59	516.42	2060	05/20/92	TPC	63.90	517.96
2060	09/11/89	TPC	61.04	520.82	2060	06/17/92	TPC	63.03	518.83
2060	10/10/89	TOW	63.06	513.95	2060	07/20/92	TPC	62.30	519.56
2060	11/15/89	TPC	61.78	520.08	2060	08/17/92	TPC	62.35	519.51
2060	12/14/89	TPC	62.15	519.71	2060	09/22/92	TPC	62.67	519.19
2060	01/21/90	TPC	61.77	520.09	2060	10/20/92	TPC	62.74	519.12
2060	02/14/90	TPC	60.67	521.19	2060	11/17/92	TPC	62.62	519.24
2060	04/01/90	TOW	59.52	517.49	2060	12/15/92	TPC	IA	
2060	04/23/90	TOW	59.30	517.71	2060	01/21/93	TOW	IA	

READ = DEPTH TO WATER (IA = INACCESSIBLE)
REF = REFERENCE POINT (TOW = TOP OF WELL, TPC = TOP OF PROTECTIVE CASING
ELEV = GROUNDWATER ELEVATION IN FEET ABOVE MEAN SEA LEVEL

000250

9026

000251

5706

GROUNDWATER ELEVATIONS

WELL	DATE	REF	READ	ELEV	WELL	DATE	REF	READ	ELEV
2060	02/22/93	TOW	IA		2064	06/15/89	TOW	66.00	523.39
2060	03/25/93	TPC	63.29	518.57	2064	07/13/89	TOW	66.54	522.85
2060	04/19/93	TPC	59.72	522.14	2064	07/14/89	TOW	66.54	522.85
2060	05/20/93	TPC	63.27	518.59	2064	08/17/89	TOW	67.75	521.64
2060	06/23/93	TPC	60.40	521.46	2064	09/11/89	TOW	68.33	521.06
2060	07/20/93	TPC	60.88	520.98	2064	10/11/89	TOW	70.50	518.89
2060	08/17/93	TPC	61.38	520.48	2064	11/17/89	TOW	70.42	518.97
2060	09/21/93	TPC	63.16	518.70	2064	12/20/89	TOW	70.02	519.37
2060	10/15/93	TOW	64.30	512.71	2064	01/22/90	TOW	70.12	519.27
2060	11/18/93	TPC	64.32	517.54	2064	02/17/90	TOW	69.69	519.70
2060	12/13/93	TOW	63.98	513.03	2064	04/03/90	TOW	67.71	521.68
2061	10/25/93	TPC	IA		2064	04/24/90	TOW	67.26	522.13
2061	12/27/93	NA	IA		2064	05/23/90	TOW	66.46	522.93
2064	02/10/88	TOW	71.81	517.58	2064	06/18/90	TOW	65.79	523.60
2064	03/10/88	TOW	70.82	518.57	2064	07/18/90	TOW	66.49	522.90
2064	04/11/88	TOW	IA		2064	08/15/90	TOW	67.11	522.28
2064	05/10/88	TOW	69.63	519.76	2064	09/25/90	TOW	68.01	521.38
2064	06/08/88	TOW	69.90	519.49	2064	10/20/90	TOW	68.19	521.20
2064	07/09/88	TOW	70.79	518.60	2064	11/14/90	TOW	67.89	521.50
2064	08/06/88	TOW	71.50	517.89	2064	12/14/90	TOW	68.06	521.33
2064	09/09/88	TOW	72.22	517.17	2064	01/17/91	TOW	65.49	523.90
2064	10/09/88	TOW	72.55	516.84	2064	02/19/91	TOW	65.42	523.97
2064	11/08/88	TOW	73.27	516.12	2064	03/18/91	TOW	65.44	523.95
2064	12/12/88	TOW	73.28	516.11	2064	06/13/91	TOW	66.32	523.07
2064	01/09/89	TOW	73.49	515.90	2064	08/01/91	TOW	68.20	521.19
2064	02/09/89	TOW	72.68	516.71	2064	08/22/91	TOW	58.96	530.43
2064	03/10/89	TOW	71.88	517.51	2064	10/15/91	TOW	70.64	518.75
2064	04/16/89	TOW	69.41	519.98	2064	11/05/91	TOW	71.18	518.21
2064	05/14/89	TOW	67.52	521.87	2064	11/06/91	TOW	71.20	518.19

READ = DEPTH TO WATER (IA = INACCESSIBLE)
REF = REFERENCE POINT (TOW = TOP OF WELL, TPC = TOP OF PROTECTIVE CASING
ELEV = GROUNDWATER ELEVATION IN FEET ABOVE MEAN SEA LEVEL

GROUNDWATER ELEVATIONS

WELL	DATE	REF	READ	ELEV	WELL	DATE	REF	READ	ELEV
2064	12/05/91	TPC	72.30	517.51	2065	03/09/88	TOW	52.64	520.72
2064	01/06/92	TPC	72.79	517.02	2065	04/12/88	TOW	52.07	521.29
2064	02/05/92	TPC	72.88	516.93	2065	05/10/88	TOW	52.36	521.00
2064	02/25/92	TPC	73.04	516.77	2065	06/08/88	TOW	53.00	520.36
2064	03/04/92	TPC	73.03	516.78	2065	07/09/88	TOW	53.75	519.61
2064	04/15/92	TPC	73.13	516.68	2065	08/06/88	TOW	54.30	519.06
2064	05/26/92	TPC	72.01	517.80	2065	09/09/88	TOW	54.92	518.44
2064	06/17/92	TPC	71.79	518.02	2065	10/09/88	TOW	55.38	517.98
2064	07/21/92	TPC	71.49	518.32	2065	11/08/88	TOW	55.78	517.58
2064	08/17/92	TPC	70.60	519.21	2065	12/12/88	TOW	55.93	517.43
2064	09/22/92	TPC	70.80	519.01	2065	01/09/89	TOW	55.61	517.75
2064	10/20/92	TPC	71.16	518.65	2065	02/09/89	TOW	54.92	518.44
2064	11/17/92	TPC	71.47	518.34	2065	03/10/89	TOW	53.77	519.59
2064	12/14/92	TPC	70.82	518.99	2065	04/16/89	TOW	51.55	521.81
2064	01/19/93	TPC	70.34	519.47	2065	05/13/89	TOW	50.13	523.23
2064	02/22/93	TPC	69.88	519.93	2065	06/15/89	TOW	49.19	524.17
2064	03/23/93	TPC	69.00	520.81	2065	07/13/89	TOW	50.02	523.34
2064	04/19/93	TPC	68.48	521.33	2065	08/15/89	TOW	50.91	522.45
2064	05/21/93	TPC	68.08	521.73	2065	09/11/89	TOW	51.52	521.84
2064	06/21/93	TPC	68.33	521.48	2065	10/10/89	TOW	53.58	519.78
2064	07/19/93	TPC	IA		2065	11/16/89	TOW	52.43	520.93
2064	07/21/93	TPC	68.66	521.15	2065	12/15/89	TOW	52.65	520.71
2064	08/17/93	TPC	69.26	520.55	2065	01/21/90	TOW	52.64	520.72
2064	09/22/93	TPC	70.76	519.05	2065	02/14/90	TOW	52.26	521.10
2064	10/13/93	TPC	71.04	518.77	2065	03/31/90	TOW	50.22	523.14
2064	11/16/93	TPC	71.81	518.00	2065	04/21/90	TOW	50.03	523.33
2064	12/13/93	TPC	71.32	518.49	2065	05/18/90	TOW	49.03	524.33
2065	01/09/88	TOW	54.40	518.96	2065	06/16/90	TOW	48.81	524.55
2065	02/10/88	TOW	53.79	519.57	2065	07/16/90	TOW	49.50	523.86

READ = DEPTH TO WATER (IA = INACCESSIBLE)
REF = REFERENCE POINT (TOW = TOP OF WELL, TPC = TOP OF PROTECTIVE CASING
ELEV = GROUNDWATER ELEVATION IN FEET ABOVE MEAN SEA LEVEL

252000

5708

000253

GROUNDWATER ELEVATIONS

WELL	DATE	REF	READ	ELEV	WELL	DATE	REF	READ	ELEV
2065	08/07/90	TOW	50.19	523.17	2065	02/23/93	TPC	52.00	521.81
2065	09/18/90	TOW	50.91	522.45	2065	03/11/93	TOW	51.50	521.86
2065	10/19/90	TOW	51.21	522.15	2065	03/24/93	TPC	55.02	518.79
2065	11/14/90	TOW	50.54	522.82	2065	04/09/93	TPC	51.12	522.69
2065	12/12/90	TOW	50.46	522.90	2065	04/19/93	TPC	51.00	522.81
2065	01/16/91	TOW	48.27	525.09	2065	05/07/93	TPC	50.84	522.97
2065	02/19/91	TOW	48.35	525.01	2065	05/20/93	TPC	50.80	523.01
2065	03/19/91	TOW	48.44	524.92	2065	06/02/93	TPC	51.30	522.51
2065	05/31/91	TOW	IA		2065	06/21/93	TPC	51.32	522.49
2065	07/25/91	TOW	50.74	522.62	2065	07/07/93	TPC	51.70	522.11
2065	08/22/91	TOW	51.59	521.77	2065	07/19/93	TPC	51.86	521.95
2065	09/07/91	TOW	52.01	521.35	2065	08/02/93	TPC	52.02	521.79
2065	10/09/91	TOW	52.94	520.42	2065	08/16/93	TPC	52.46	521.35
2065	11/05/91	TOW	53.61	519.75	2065	08/30/93	TPC	52.68	521.13
2065	11/05/91	TOW	53.57	519.79	2065	09/21/93	TPC	53.57	520.24
2065	12/10/91	TPC	54.64	519.17	2065	10/13/93	TPC	54.30	519.51
2065	01/06/92	TPC	54.65	519.16	2065	11/19/93	TPC	54.80	519.01
2065	02/04/92	TPC	54.75	519.06	2065	12/11/93	TPC	54.66	519.15
2065	03/03/92	TPC	54.90	518.91	2066	01/09/88	TOW	41.10	538.78
2065	04/14/92	TPC	54.55	519.26	2066	02/10/88	TOW	41.21	538.67
2065	05/18/92	TPC	54.33	519.48	2066	03/09/88	TOW	40.42	539.46
2065	06/15/92	TPC	54.37	519.44	2066	04/12/88	TOW	40.69	539.19
2065	07/20/92	TPC	54.96	518.85	2066	05/10/88	TOW	40.96	538.92
2065	08/17/92	TPC	53.52	520.29	2066	06/08/88	TOW	46.50	533.38
2065	09/21/92	TPC	53.82	519.99	2066	06/09/88	TOW	40.91	538.97
2065	10/19/92	TOW	54.16	519.20	2066	07/08/88	TOW	40.87	539.01
2065	11/16/92	TPC	54.14	519.67	2066	08/06/88	TOW	40.90	538.98
2065	12/15/92	TPC	53.28	520.53	2066	09/09/88	TOW	40.98	538.90
2065	01/21/93	TOW	52.60	520.76	2066	10/09/88	TOW	40.79	539.09

READ = DEPTH TO WATER (IA = INACCESSIBLE)
REF = REFERENCE POINT (TOW = TOP OF WELL, TPC = TOP OF PROTECTIVE CASING
ELEV = GROUNDWATER ELEVATION IN FEET ABOVE MEAN SEA LEVEL

GROUNDWATER ELEVATIONS

WELL	DATE	REF	READ	ELEV	WELL	DATE	REF	READ	ELEV
2066	11/08/88	TOW	41.31	538.57	2066	03/27/91	TOW	40.77	539.11
2066	12/12/88	TOW	40.89	538.99	2066	06/01/91	TOW	40.71	539.17
2066	01/09/89	TOW	41.38	538.50	2066	07/26/91	TOW	40.90	538.98
2066	02/09/89	TOW	41.20	538.68	2066	08/23/91	TOW	40.18	539.70
2066	03/10/89	TOW	41.20	538.68	2066	09/07/91	TOW	40.90	538.98
2066	04/16/89	TOW	40.84	539.04	2066	10/07/91	TOW	40.96	538.92
2066	05/13/89	TOW	47.70	532.18	2066	11/04/91	TOW	40.96	538.92
2066	06/15/89	TOW	40.85	539.03	2066	11/04/91	TOW	47.00	532.88
2066	07/13/89	TOW	40.89	538.99	2066	12/02/91	TPC	41.26	539.12
2066	08/15/89	TOW	40.86	539.02	2066	01/13/92	TPC	41.02	539.36
2066	09/11/89	TOW	41.02	538.86	2066	02/03/92	TPC	41.32	539.06
2066	10/10/89	TOW	42.39	537.49	2066	03/02/92	TPC	40.48	539.90
2066	11/16/89	TOW	40.80	539.08	2066	04/14/92	TPC	41.52	538.86
2066	12/14/89	TOW	41.09	538.79	2066	05/21/92	TPC	41.52	538.86
2066	12/19/89	TOW	41.01	538.87	2066	06/17/92	TPC	41.39	538.99
2066	01/21/90	TOW	40.76	539.12	2066	07/21/92	TPC	41.53	538.85
2066	02/14/90	TOW	41.02	538.86	2066	08/17/92	TPC	41.49	538.89
2066	03/31/90	TOW	40.63	539.25	2066	09/22/92	TPC	41.31	539.07
2066	04/22/90	TOW	40.80	539.08	2066	10/20/92	TPC	41.54	538.84
2066	05/15/90	TOW	40.88	539.00	2066	11/17/92	TPC	41.36	539.02
2066	06/17/90	TOW	41.85	538.03	2066	12/14/92	TPC	41.62	538.76
2066	07/17/90	TOW	41.12	538.76	2066	01/21/93	TPC	40.96	539.42
2066	08/07/90	TOW	40.97	538.91	2066	02/22/93	TPC	IA	
2066	09/19/90	TOW	IA		2066	03/22/93	TPC	41.48	538.90
2066	10/20/90	TOW	IA		2066	04/19/93	TOW	IA	
2066	11/15/90	TOW	40.86	539.02	2066	05/17/93	TPC	41.44	538.94
2066	12/11/90	TOW	40.72	539.16	2066	05/20/93	TPC	41.40	538.98
2066	01/18/91	TOW	40.91	538.97	2066	06/22/93	TPC	41.26	539.12
2066	02/26/91	TOW	40.71	539.17	2066	07/20/93	TPC	41.48	538.90

READ = DEPTH TO WATER (IA = INACCESSIBLE)
REF = REFERENCE POINT (TOW = TOP OF WELL, TPC = TOP OF PROTECTIVE CASING
ELEV = GROUNDWATER ELEVATION IN FEET ABOVE MEAN SEA LEVEL

002754

5209

GROUNDWATER ELEVATIONS

WELL	DATE	REF	READ	ELEV	WELL	DATE	REF	READ	ELEV
2066	08/17/93	TPC	41.45	538.93	2067	11/16/89	TPC	76.09	519.55
2066	09/20/93	TPC	41.35	539.03	2067	12/14/89	TPC	76.47	519.17
2066	10/14/93	TPC	41.54	538.84	2067	01/21/90	TPC	76.74	518.90
2066	11/19/93	TPC	41.20	539.18	2067	02/16/90	TPC	75.94	519.70
2066	12/11/93	TPC	41.66	538.72	2067	04/03/90	TPC	74.12	521.52
2066	12/11/93	TPC	41.67	538.71	2067	04/23/90	TPC	73.75	521.89
2067	01/10/88	TPC	78.39	517.25	2067	05/17/90	TPC	73.26	522.38
2067	02/10/88	TPC	78.22	517.42	2067	06/18/90	TPC	72.34	523.30
2067	03/09/88	TPC	77.13	518.51	2067	07/17/90	TPC	73.16	522.48
2067	04/11/88	TPC	76.19	519.45	2067	08/08/90	TPC	73.50	522.14
2067	05/10/88	TPC	76.04	519.60	2067	09/19/90	TPC	74.57	521.07
2067	06/08/88	TPC	76.45	519.19	2067	10/20/90	TPC	74.58	521.06
2067	07/09/88	TPC	77.42	518.22	2067	11/15/90	TPC	74.61	521.03
2067	08/06/88	TPC	78.10	517.54	2067	12/12/90	TPC	74.59	521.05
2067	09/09/88	TPC	78.84	516.80	2067	01/17/91	TPC	71.43	524.21
2067	10/09/88	TPC	79.20	516.44	2067	02/19/91	TPC	71.86	523.78
2067	11/08/88	TPC	79.80	515.84	2067	03/19/91	TPC	72.12	523.52
2067	12/12/88	TPC	79.86	515.78	2067	06/14/91	TPC	73.33	522.31
2067	01/09/89	TPC	79.62	516.02	2067	07/25/91	TPC	74.76	520.88
2067	02/09/89	TPC	79.06	516.58	2067	08/22/91	TPC	75.80	519.84
2067	03/10/89	TPC	78.22	517.42	2067	09/07/91	TPC	76.38	519.26
2067	04/16/89	TPC	75.23	520.41	2067	10/07/91	TPC	77.27	518.37
2067	05/14/89	TPC	73.62	522.02	2067	11/05/91	TPC	78.05	517.59
2067	06/15/89	TPC	72.23	523.41	2067	12/05/91	TPC	78.72	516.92
2067	07/13/89	TPC	73.12	522.52	2067	01/02/92	TPC	79.04	516.60
2067	07/14/89	TPC	73.12	522.52	2067	02/04/92	TPC	79.20	516.44
2067	08/15/89	TPC	74.25	521.39	2067	02/10/92	TPC	79.26	516.38
2067	09/11/89	TPC	74.94	520.70	2067	03/02/92	TPC	79.23	516.41
2067	10/10/89	TPC	77.32	518.32	2067	04/13/92	TPC	79.36	516.28

READ = DEPTH TO WATER (IA = INACCESSIBLE)
REF = REFERENCE POINT (TOW = TOP OF WELL, TPC = TOP OF PROTECTIVE CASING
ELEV = GROUNDWATER ELEVATION IN FEET ABOVE MEAN SEA LEVEL

GROUNDWATER ELEVATIONS

WELL	DATE	REF	READ	ELEV	WELL	DATE	REF	READ	ELEV
2067	05/19/92	TPC	78.18	517.46	2068	10/09/88	TPC	62.92	517.13
2067	06/16/92	TPC	77.98	517.66	2068	11/08/88	TPC	63.55	516.50
2067	07/21/92	TPC	77.48	518.16	2068	12/12/88	TPC	63.47	516.58
2067	08/17/92	TPC	76.61	519.03	2068	01/09/89	TPC	63.62	516.43
2067	09/22/92	TPC	76.97	518.67	2068	02/09/89	TPC	62.67	517.38
2067	10/19/92	TPC	77.40	518.24	2068	03/10/89	TPC	61.60	518.45
2067	11/17/92	TPC	IA		2068	04/16/89	TPC	59.40	520.65
2067	12/14/92	TPC	IA		2068	05/14/89	TPC	57.85	522.20
2067	01/19/93	TPC	76.36	519.28	2068	06/15/89	TPC	56.53	523.52
2067	02/22/93	TPC	75.78	519.86	2068	07/13/89	TPC	57.25	522.80
2067	03/23/93	TPC	74.80	520.84	2068	08/15/89	TPC	58.11	521.94
2067	04/19/93	TPC	74.32	521.32	2068	09/11/89	TPC	58.91	521.14
2067	05/21/93	TOW	74.08	521.50	2068	10/10/89	TPC	60.88	519.17
2067	06/22/93	TPC	74.61	521.03	2068	11/16/89	TPC	60.07	519.98
2067	07/19/93	TPC	74.65	520.99	2068	12/14/89	TPC	60.30	519.75
2067	08/16/93	TPC	75.46	520.18	2068	01/21/90	TPC	60.56	519.49
2067	09/21/93	TPC	76.84	518.80	2068	02/16/90	TPC	59.91	520.14
2067	10/14/93	TPC	77.43	518.21	2068	04/03/90	TPC	57.63	522.42
2067	11/16/93	TOW	71.85	523.73	2068	04/22/90	TPC	57.82	522.23
2067	12/10/93	TPC	77.26	518.38	2068	05/17/90	TPC	57.31	522.74
2068	01/10/88	TPC	62.17	517.88	2068	06/18/90	TPC	56.37	523.68
2068	02/10/88	TPC	61.71	518.34	2068	07/18/90	TPC	57.03	523.02
2068	03/09/88	TPC	60.71	519.34	2068	08/08/90	TPC	57.39	522.66
2068	04/11/88	TPC	59.95	520.10	2068	09/25/90	TPC	58.46	521.59
2068	05/10/88	TPC	59.88	520.17	2068	10/19/90	TPC	58.46	521.59
2068	06/08/88	TPC	60.30	519.75	2068	11/15/90	TPC	58.20	521.85
2068	07/09/88	TOW	61.12	518.81	2068	12/12/90	TPC	58.20	521.85
2068	08/06/88	TPC	61.88	518.17	2068	01/24/91	TPC	55.93	524.12
2068	09/09/88	TPC	62.53	517.52	2068	02/19/91	TPC	55.97	524.08

READ = DEPTH TO WATER (IA = INACCESSIBLE)
REF = REFERENCE POINT (TOW = TOP OF WELL, TPC = TOP OF PROTECTIVE CASING
ELEV = GROUNDWATER ELEVATION IN FEET ABOVE MEAN SEA LEVEL

5208

000237

5706

GROUNDWATER ELEVATIONS

WELL	DATE	REF	READ	ELEV	WELL	DATE	REF	READ	ELEV
2068	03/28/91	TPC	55.91	524.14	2068	11/19/93	TPC	61.94	518.11
2068	06/03/91	TPC	56.64	523.41	2068	12/11/93	TPC	61.88	518.17
2068	07/26/91	TPC	58.07	521.98	2069	01/10/88	TPC	57.72	518.43
2068	08/22/91	TPC	59.31	520.74	2069	02/10/88	TPC	57.21	518.94
2068	10/09/91	TPC	60.69	519.36	2069	03/09/88	TPC	56.17	519.98
2068	11/05/91	TPC	61.37	518.68	2069	04/12/88	TPC	55.38	520.77
2068	12/10/91	TPC	62.20	517.85	2069	05/10/88	TPC	55.77	520.38
2068	01/29/92	TPC	62.45	517.60	2069	06/08/88	TPC	56.33	519.82
2068	02/04/92	TPC	62.45	517.60	2069	07/09/88	TOW	57.08	518.94
2068	03/03/92	TPC	62.61	517.44	2069	08/06/88	TPC	57.75	518.40
2068	04/14/92	TPC	62.49	517.56	2069	09/09/88	TPC	58.34	517.81
2068	05/19/92	TPC	61.71	518.34	2069	10/09/88	TPC	58.77	517.38
2068	06/16/92	TPC	62.76	517.29	2069	11/08/88	TPC	59.19	516.96
2068	07/21/92	TPC	61.42	518.63	2069	12/12/88	TPC	59.30	516.85
2068	08/17/92	TPC	60.53	519.52	2069	01/09/89	TPC	58.74	517.41
2068	09/22/92	TPC	60.98	519.07	2069	02/09/89	TPC	IA	
2068	10/19/92	TPC	61.34	518.71	2069	03/10/89	TPC	56.95	519.20
2068	11/17/92	TPC	61.37	518.68	2069	04/16/89	TPC	54.71	521.44
2068	12/14/92	TPC	60.68	519.37	2069	05/13/89	TPC	53.50	522.65
2068	01/25/93	TPC	60.20	519.85	2069	06/15/89	TPC	52.65	523.50
2068	02/22/93	TPC	59.78	520.27	2069	07/13/89	TPC	53.69	522.46
2068	03/24/93	TPC	59.00	521.05	2069	08/15/89	TPC	54.60	521.55
2068	04/19/93	TPC	58.34	521.71	2069	09/11/89	TPC	55.17	520.98
2068	05/20/93	TPC	58.12	521.93	2069	10/10/89	TPC	57.20	518.95
2068	06/21/93	TPC	58.50	521.55	2069	11/15/89	TPC	56.12	520.03
2068	07/20/93	TPC	58.92	521.13	2069	12/14/89	TPC	56.38	519.77
2068	08/16/93	TPC	59.51	520.54	2069	01/21/90	TPC	56.09	520.06
2068	09/21/93	TPC	60.71	519.34	2069	02/16/90	TPC	55.06	521.09
2068	10/13/93	TPC	61.41	518.64	2069	04/01/90	TPC	53.94	522.21

READ = DEPTH TO WATER (IA = INACCESSIBLE)
REF = REFERENCE POINT (TOW = TOP OF WELL, TPC = TOP OF PROTECTIVE CASING
ELEV = GROUNDWATER ELEVATION IN FEET ABOVE MEAN SEA LEVEL

GROUNDWATER ELEVATIONS

WELL	DATE	REF	READ	ELEV	WELL	DATE	REF	READ	ELEV
2069	04/23/90	TPC	53.61	522.54	2069	09/22/92	TPC	56.99	519.16
2069	05/17/90	TPC	52.94	523.21	2069	10/19/92	TPC	57.14	519.01
2069	06/17/90	TPC	52.45	523.70	2069	11/16/92	TPC	57.14	519.01
2069	07/18/90	TPC	53.27	522.88	2069	12/15/92	TPC	56.38	519.77
2069	08/09/90	TPC	53.83	522.32	2069	01/19/93	TPC	55.76	520.39
2069	09/25/90	TPC	54.54	521.61	2069	02/23/93	TPC	55.25	520.90
2069	10/20/90	TPC	54.23	521.92	2069	03/22/93	TPC	54.55	521.60
2069	11/16/90	TPC	54.25	521.90	2069	04/19/93	TPC	54.15	522.00
2069	12/11/90	TPC	54.12	522.03	2069	05/20/93	TPC	54.00	522.15
2069	02/27/91	TPC	52.13	524.02	2069	06/22/93	TPC	54.58	521.57
2069	03/28/91	TPC	51.99	524.16	2069	07/19/93	TPC	55.10	521.05
2069	06/14/91	TPC	53.28	522.87	2069	08/16/93	TPC	55.61	520.54
2069	07/27/91	TPC	54.59	521.56	2069	09/21/93	TPC	57.38	518.77
2069	09/07/91	TPC	55.62	520.53	2069	10/13/93	TPC	58.15	518.00
2069	10/09/91	TPC	56.51	519.64	2069	11/19/93	TPC	58.71	517.44
2069	11/04/91	TPC	57.12	519.03	2069	12/11/93	TOW	58.31	517.71
2069	12/05/91	TPC	57.60	518.55	2070	01/10/88	TPC	76.75	517.60
2069	01/06/92	TPC	57.75	518.40	2070	02/10/88	TPC	71.50	522.85
2069	01/30/92	TOW	57.35	518.67	2070	03/09/88	TPC	75.48	518.87
2069	02/05/92	TPC	57.75	518.40	2070	04/12/88	TPC	74.65	519.70
2069	02/24/92	TPC	57.82	518.33	2070	05/10/88	TPC	74.65	519.70
2069	03/03/92	TPC	57.97	518.18	2070	06/08/88	TPC	75.15	519.20
2069	03/25/92	TPC	57.83	518.32	2070	07/09/88	TOW	75.98	518.24
2069	04/27/92	TPC	57.24	518.91	2070	08/06/88	TPC	76.70	517.65
2069	05/20/92	TPC	57.41	518.74	2070	09/09/88	TPC	77.34	517.01
2069	06/24/92	TPC	57.26	518.89	2070	10/09/88	TPC	77.71	516.64
2069	07/20/92	TPC	56.99	519.16	2070	11/08/88	TPC	78.26	516.09
2069	08/18/92	TPC	56.61	519.54	2070	12/12/88	TPC	78.20	516.15
2069	09/21/92	TPC	IA		2070	01/09/89	TPC	78.24	516.11

READ = DEPTH TO WATER (IA = INACCESSIBLE)
REF = REFERENCE POINT (TOW = TOP OF WELL, TPC = TOP OF PROTECTIVE CASING
ELEV = GROUNDWATER ELEVATION IN FEET ABOVE MEAN SEA LEVEL

005258

5708

000259

5708

GROUNDWATER ELEVATIONS

WELL	DATE	REF	READ	ELEV	WELL	DATE	REF	READ	ELEV
2070	02/09/89	TPC	77.23	517.12	2070	11/04/91	TPC	IA	
2070	03/10/89	TPC	76.40	517.95	2070	12/10/91	TPC	77.04	517.31
2070	04/16/89	TPC	73.69	520.66	2070	01/05/92	TPC	IA	
2070	05/13/89	TPC	72.37	521.98	2070	01/08/92	TPC	77.21	517.14
2070	06/15/89	TPC	71.19	523.16	2070	02/24/92	TPC	77.37	516.98
2070	07/13/89	TPC	72.20	522.15	2070	03/03/92	TPC	77.35	517.00
2070	08/15/89	TPC	73.19	521.16	2070	04/15/92	TPC	77.10	517.25
2070	09/11/89	TPC	73.83	520.52	2070	05/21/92	TPC	76.52	517.83
2070	10/10/89	TPC	75.88	518.47	2070	06/17/92	TPC	76.38	517.97
2070	11/16/89	TPC	74.95	519.40	2070	07/21/92	TPC	76.10	518.25
2070	12/14/89	TPC	75.20	519.15	2070	08/17/92	TPC	75.31	519.04
2070	01/21/90	TPC	75.42	518.93	2070	09/22/92	TPC	75.76	518.59
2070	02/16/90	TPC	74.57	519.78	2070	10/19/92	TPC	76.12	518.23
2070	04/01/90	TOW	73.02	521.20	2070	11/17/92	TPC	76.19	518.16
2070	04/22/90	TPC	75.29	519.06	2070	12/14/92	TPC	75.32	519.03
2070	05/18/90	TPC	72.06	522.29	2070	01/25/93	TPC	74.78	519.57
2070	06/17/90	TPC	71.28	523.07	2070	02/22/93	TPC	74.30	520.05
2070	07/18/90	TPC	72.20	522.15	2070	03/22/93	TPC	73.45	520.90
2070	08/09/90	TPC	72.52	521.83	2070	04/20/93	TPC	73.10	521.25
2070	09/25/90	TPC	73.47	520.88	2070	05/20/93	TPC	72.88	521.47
2070	10/20/90	TPC	73.34	521.01	2070	06/22/93	TPC	73.41	520.94
2070	11/15/90	TPC	73.24	521.11	2070	07/19/93	TPC	73.60	520.75
2070	12/12/90	TPC	72.73	521.62	2070	08/16/93	TPC	74.23	520.12
2070	01/24/91	TPC	70.58	523.77	2070	09/22/93	TPC	76.00	518.35
2070	02/26/91	TPC	70.71	523.64	2070	10/14/93	TPC	76.78	517.57
2070	03/28/91	TOW	70.40	523.82	2070	11/16/93	TOW	77.23	516.99
2070	06/03/91	TPC	71.62	522.73	2070	12/10/93	TPC	76.83	517.52
2070	07/26/91	TPC	73.38	520.97	2071	05/10/88	TOW	IA	
2070	10/09/91	TPC	75.64	518.71	2084	01/10/88	TOW	65.54	519.56

READ = DEPTH TO WATER (IA = INACCESSIBLE)
REF = REFERENCE POINT (TOW = TOP OF WELL, TPC = TOP OF PROTECTIVE CASING
ELEV = GROUNDWATER ELEVATION IN FEET ABOVE MEAN SEA LEVEL

GROUNDWATER ELEVATIONS

WELL	DATE	REF	READ	ELEV	WELL	DATE	REF	READ	ELEV
2084	02/11/88	TOW	65.18	519.92	2084	07/18/90	TOW	60.79	524.31
2084	03/09/88	TOW	64.60	520.50	2084	08/14/90	TOW	60.94	524.16
2084	04/11/88	TOW	64.12	520.98	2084	09/24/90	TOW	61.62	523.48
2084	05/10/88	TOW	63.80	521.30	2084	10/24/90	TOW	61.71	523.39
2084	06/08/88	TOW	63.82	521.28	2084	11/17/90	TOW	61.67	523.43
2084	07/09/88	TOW	64.65	520.45	2084	12/13/90	TPC	61.72	523.77
2084	08/07/88	TOW	65.23	519.87	2084	01/19/91	TOW	60.58	524.52
2084	09/09/88	TOW	65.77	519.33	2084	02/21/91	TOW	60.22	524.88
2084	10/08/88	TOW	66.61	518.49	2084	06/05/91	TOW	59.95	525.15
2084	11/09/88	TOW	66.83	518.27	2084	07/28/91	TOW	61.13	523.97
2084	12/13/88	TOW	66.63	518.47	2084	08/29/91	TOW	62.02	523.08
2084	01/10/89	TOW	67.05	518.05	2084	10/05/91	TOW	63.09	522.01
2084	02/10/89	TOW	66.41	518.69	2084	11/03/91	TOW	64.10	521.00
2084	03/11/89	TOW	65.66	519.44	2084	12/15/91	TOW	64.94	520.16
2084	04/15/89	TOW	64.46	520.64	2084	01/05/92	TOW	65.13	519.97
2084	05/14/89	TOW	63.09	522.01	2084	02/09/92	TOW	65.69	519.41
2084	06/14/89	TOW	61.88	523.22	2084	03/17/92	TPC	65.72	519.77
2084	07/14/89	TOW	61.47	523.63	2084	04/06/92	TPC	65.95	519.54
2084	08/16/89	TOW	61.95	523.15	2084	05/14/92	TPC	65.55	519.94
2084	09/12/89	TOW	62.63	522.47	2084	06/04/92	TPC	65.36	520.13
2084	10/11/89	TOW	62.98	522.12	2084	07/20/92	TPC	65.35	520.14
2084	11/17/89	TOW	63.56	521.54	2084	08/17/92	TPC	65.12	520.37
2084	12/19/89	TOW	63.42	521.68	2084	09/21/92	TPC	65.06	520.43
2084	01/22/90	TOW	63.64	521.46	2084	10/19/92	TPC	65.52	519.97
2084	02/16/90	TOW	63.18	521.92	2084	11/17/92	TPC	65.34	520.15
2084	04/04/90	TOW	61.98	523.12	2084	12/14/92	TPC	65.13	520.36
2084	04/24/90	TOW	61.81	523.29	2084	01/19/93	TPC	65.02	520.47
2084	05/19/90	TOW	61.35	523.75	2084	02/23/93	TPC	64.61	520.88
2084	06/21/90	TOW	60.41	524.69	2084	03/23/93	TOW	63.18	521.92

READ = DEPTH TO WATER (IA = INACCESSIBLE)
REF = REFERENCE POINT (TOW = TOP OF WELL, TPC = TOP OF PROTECTIVE CASING
ELEV = GROUNDWATER ELEVATION IN FEET ABOVE MEAN SEA LEVEL

5706

000261

5706

GROUNDWATER ELEVATIONS

WELL	DATE	REF	READ	ELEV	WELL	DATE	REF	READ	ELEV
2084	04/19/93	TOW	62.83	522.27	2091	12/14/89	TOW	17.83	518.66
2084	05/17/93	TOW	62.54	522.56	2091	01/21/90	TOW	18.04	518.45
2084	06/22/93	TOW	62.17	522.93	2091	01/22/90	TOW	18.03	518.46
2084	07/19/93	TOW	62.55	522.55	2091	02/14/90	TOW	16.68	519.81
2084	08/16/93	TOW	63.08	522.02	2091	04/03/90	TOW	15.27	521.22
2084	09/27/93	TOW	IA		2091	04/23/90	TOW	15.00	521.49
2084	10/14/93	TOW	64.47	520.63	2091	05/17/90	TOW	13.56	522.93
2084	11/22/93	TOW	65.14	519.96	2091	06/17/90	TOW	13.82	522.67
2084	12/13/93	TOW	64.94	520.16	2091	07/16/90	TOW	14.38	522.11
2091	07/08/88	TOW	18.95	517.54	2091	08/09/90	TOW	IA	
2091	08/06/88	TOW	19.45	517.04	2091	09/25/90	TOW	16.35	520.14
2091	09/09/88	TOW	20.13	516.36	2091	10/24/90	TOW	15.59	520.90
2091	10/08/88	TOW	20.45	516.04	2091	11/16/90	TOW	16.04	520.45
2091	11/08/88	TOW	21.00	515.49	2091	12/12/90	TOW	15.88	520.61
2091	12/13/88	TOW	21.10	515.39	2091	01/22/91	TOW	12.40	524.09
2091	01/09/89	TOW	21.00	515.49	2091	02/27/91	TOW	13.14	523.35
2091	02/09/89	TOW	19.95	516.54	2091	03/28/91	TOW	12.77	523.72
2091	03/10/89	TOW	18.86	517.63	2091	06/14/91	TOW	15.10	521.39
2091	04/15/89	TOW	15.27	521.22	2091	07/27/91	TOW	16.77	519.72
2091	04/16/89	TOW	15.20	521.29	2091	09/07/91	TOW	18.24	518.25
2091	05/13/89	TOW	14.18	522.31	2091	10/08/91	TOW	19.09	517.40
2091	06/15/89	TOW	13.04	523.45	2091	11/06/91	TOW	19.89	516.60
2091	07/13/89	TOW	14.68	521.81	2091	12/10/91	TOW	20.45	516.04
2091	08/15/89	TOW	15.71	520.78	2091	01/02/92	TOW	20.71	515.78
2091	09/11/89	TOW	16.31	520.18	2091	02/03/92	TOW	20.63	515.86
2091	09/13/89	TOW	16.37	520.12	2091	03/02/92	TOW	20.70	515.79
2091	10/10/89	TOW	18.37	518.12	2091	04/15/92	TOW	20.43	516.06
2091	11/15/89	TOW	17.37	519.12	2091	05/21/92	TOW	19.24	517.25
2091	11/17/89	TOW	17.42	519.07	2091	06/17/92	TOW	18.92	517.57

READ = DEPTH TO WATER (IA = INACCESSIBLE)
REF = REFERENCE POINT (TOW = TOP OF WELL, TPC = TOP OF PROTECTIVE CASING
ELEV = GROUNDWATER ELEVATION IN FEET ABOVE MEAN SEA LEVEL

GROUNDWATER ELEVATIONS

WELL	DATE	REF	READ	ELEV	WELL	DATE	REF	READ	ELEV
2091	07/21/92	TOW	17.77	518.72	2092	05/13/89	TOW	52.96	522.26
2091	08/18/92	TOW	17.56	518.93	2092	06/15/89	TOW	51.86	523.36
2091	09/22/92	TOW	18.18	518.31	2092	07/13/89	TOW	53.42	521.80
2091	10/19/92	TOW	18.54	517.95	2092	08/15/89	TOW	54.61	520.61
2091	11/16/92	TPC	18.92	518.02	2092	09/11/89	TOW	55.10	520.12
2091	12/15/92	TPC	18.46	518.48	2092	09/13/89	TOW	55.14	520.08
2091	01/21/93	TOW	16.99	519.50	2092	10/10/89	TOW	57.15	518.07
2091	02/22/93	TPC	17.10	519.84	2092	11/15/89	TOW	56.13	519.09
2091	03/22/93	TOW	15.61	520.88	2092	11/17/89	TOW	56.13	519.09
2091	04/19/93	TOW	15.17	521.32	2092	12/14/89	TOW	56.51	518.71
2091	05/20/93	TOW	15.42	521.07	2092	01/21/90	TOW	IA	
2091	06/22/93	TOW	16.10	520.39	2092	01/22/90	TOW	IA	
2091	07/19/93	TOW	15.84	520.65	2092	02/14/90	TOW	IA	
2091	08/17/93	TPC	17.62	519.32	2092	04/03/90	TOW	53.70	521.52
2091	09/21/93	TPC	18.88	518.06	2092	04/23/90	TOW	53.75	521.47
2091	10/14/93	TPC	19.50	517.44	2092	05/17/90	TOW	52.57	522.65
2091	11/16/93	TPC	20.02	516.92	2092	06/17/90	TOW	52.44	522.78
2091	12/11/93	TPC	18.60	518.34	2092	07/16/90	TOW	53.28	521.94
2092	07/08/88	TOW	57.55	517.67	2092	08/09/90	TOW	53.91	521.31
2092	08/06/88	TOW	58.02	517.20	2092	09/25/90	TOW	54.99	520.23
2092	09/09/88	TOW	58.69	516.53	2092	10/24/90	TOW	54.37	520.85
2092	10/09/88	TOW	59.03	516.19	2092	11/16/90	TOW	54.66	520.56
2092	11/08/88	TOW	59.44	515.78	2092	12/12/90	TOW	54.59	520.63
2092	12/13/88	TOW	59.62	515.60	2092	01/22/91	TOW	51.15	524.07
2092	01/09/89	TOW	59.57	515.65	2092	02/27/91	TOW	51.89	523.33
2092	02/09/89	TOW	58.55	516.67	2092	03/28/91	TOW	51.70	523.52
2092	03/10/89	TOW	57.50	517.72	2092	06/14/91	TOW	53.72	521.50
2092	04/15/89	TOW	54.07	521.15	2092	07/27/91	TOW	IA	
2092	04/16/89	TOW	54.08	521.14	2092	09/07/91	TOW	56.88	518.34

READ = DEPTH TO WATER (IA = INACCESSIBLE)
REF = REFERENCE POINT (TOW = TOP OF WELL, TPC = TOP OF PROTECTIVE CASING
ELEV = GROUNDWATER ELEVATION IN FEET ABOVE MEAN SEA LEVEL

5208

000263

GROUNDWATER ELEVATIONS

WELL	DATE	REF	READ	ELEV	WELL	DATE	REF	READ	ELEV
2092	10/08/91	TOW	57.57	517.65	2093	07/09/88	TOW	69.83	518.20
2092	11/04/91	TOW	55.24	519.98	2093	08/06/88	TOW	70.36	517.67
2092	11/06/91	TOW	58.38	516.84	2093	09/09/88	TOW	71.02	517.01
2092	12/10/91	TPC	59.40	516.35	2093	10/09/88	TOW	71.35	516.68
2092	01/08/92	TPC	59.55	516.20	2093	11/08/88	TOW	71.84	516.19
2092	02/03/92	TPC	59.53	516.22	2093	12/12/88	TOW	71.85	516.18
2092	03/02/92	TPC	58.21	517.54	2093	01/09/89	TOW	71.57	516.46
2092	03/31/92	TPC	59.49	516.26	2093	02/09/89	TOW	70.75	517.28
2092	04/15/92	TPC	59.40	516.35	2093	03/10/89	TOW	69.81	518.22
2092	05/21/92	TPC	58.32	517.43	2093	04/16/89	TOW	67.43	520.60
2092	06/17/92	TPC	58.13	517.62	2093	05/13/89	TOW	66.36	521.67
2092	07/21/92	TPC	57.23	518.52	2093	06/15/89	TOW	65.40	522.63
2092	08/18/92	TPC	56.85	518.90	2093	07/13/89	TOW	66.41	521.62
2092	09/22/92	TPC	57.42	518.33	2093	08/15/89	TOW	67.28	520.75
2092	10/19/92	TPC	57.82	517.93	2093	09/11/89	TOW	67.90	520.13
2092	11/16/92	TPC	57.74	518.01	2093	10/12/89	TOW	69.97	518.06
2092	12/15/92	TPC	56.94	518.81	2093	11/17/89	TOW	IA	
2092	01/21/93	TOW	55.62	519.60	2093	12/14/89	TOW	69.11	518.92
2092	02/22/93	TPC	55.82	519.93	2093	01/22/90	TOW	IA	
2092	03/22/93	TOW	54.31	520.91	2093	01/23/90	TOW	68.91	519.12
2092	04/19/93	TOW	53.95	521.27	2093	02/17/90	TOW	68.33	519.70
2092	05/20/93	TOW	54.09	521.13	2093	04/03/90	TOW	66.82	521.21
2092	06/22/93	TOW	54.77	520.45	2093	04/26/90	TOW	66.52	521.51
2092	07/19/93	TOW	54.54	520.68	2093	05/18/90	TOW	66.08	521.95
2092	08/17/93	TPC	56.26	519.49	2093	06/18/90	TOW	65.50	522.53
2092	09/21/93	TPC	57.73	518.02	2093	07/18/90	TOW	66.21	521.82
2092	10/14/93	TPC	58.36	517.39	2093	08/09/90	TOW	66.49	521.54
2092	11/16/93	TPC	59.00	516.75	2093	09/25/90	TOW	67.35	520.68
2092	12/11/93	TPC	57.71	518.04	2093	10/24/90	TOW	67.21	520.82

READ = DEPTH TO WATER (IA = INACCESSIBLE)
REF = REFERENCE POINT (TOW = TOP OF WELL, TPC = TOP OF PROTECTIVE CASING
ELEV = GROUNDWATER ELEVATION IN FEET ABOVE MEAN SEA LEVEL

GROUNDWATER ELEVATIONS

WELL	DATE	REF	READ	ELEV	WELL	DATE	REF	READ	ELEV
2093	11/16/90	TOW	67.25	520.78	2093	05/17/93	TOW	66.88	521.15
2093	12/11/90	TOW	67.03	521.00	2093	06/24/93	TOW	67.42	520.61
2093	01/22/91	TOW	64.65	523.38	2093	07/20/93	TOW	67.64	520.39
2093	02/27/91	TOW	65.05	522.98	2093	08/17/93	TOW	68.21	519.82
2093	03/28/91	TOW	64.98	523.05	2093	08/25/93	TOW	68.51	519.52
2093	06/15/91	TOW	67.31	520.72	2093	08/26/93	TOW	68.21	519.82
2093	07/26/91	TOW	67.34	520.69	2093	08/27/93	TOW	68.40	519.63
2093	10/09/91	TOW	69.30	518.73	2093	08/27/93	TOW	68.48	519.55
2093	11/06/91	TOW	69.93	518.10	2093	08/28/93	TOW	68.55	519.48
2093	12/05/91	TOW	70.44	517.59	2093	08/29/93	TOW	68.67	519.36
2093	01/30/92	TOW	70.39	517.64	2093	08/30/93	TOW	68.82	519.21
2093	01/30/92	TOW	70.39	517.64	2093	08/31/93	TOW	68.98	519.05
2093	02/24/92	TOW	70.60	517.43	2093	09/01/93	TOW	69.12	518.91
2093	03/04/92	TOW	70.70	517.33	2093	09/02/93	TOW	69.20	518.83
2093	03/25/92	TOW	IA		2093	09/07/93	TOW	69.72	518.31
2093	04/27/92	TOW	IA		2093	09/14/93	TOW	70.20	517.83
2093	05/21/92	TOW	70.03	518.00	2093	09/21/93	TOW	70.92	517.11
2093	06/24/92	TOW	IA		2093	10/14/93	TPC	72.18	516.22
2093	06/25/92	TOW	70.05	517.98	2093	10/25/93	TPC	72.35	516.05
2093	07/20/92	TOW	69.80	518.23	2093	11/22/93	TOW	71.15	516.88
2093	08/18/92	TOW	IA		2093	12/10/93	TOW	IA	
2093	09/21/92	TOW	69.64	518.39	2093	12/11/93	TOW	71.62	516.41
2093	10/20/92	TOW	69.78	518.25	2093	12/17/93	TOW	71.25	516.78
2093	11/17/92	TOW	69.90	518.13	2093	12/27/93	TOW	71.04	516.99
2093	12/15/92	TOW	69.28	518.75	2094	07/09/88	TOW	15.90	505.06
2093	01/20/93	TOW	68.39	519.64	2094	08/06/88	TOW	16.99	503.97
2093	02/24/93	TOW	69.31	518.72	2094	09/09/88	TOW	16.49	504.47
2093	03/23/93	TOW	70.68	517.35	2094	10/09/88	TOW	IA	
2093	04/20/93	TOW	66.90	521.13	2094	11/08/88	TOW	17.17	503.79

READ = DEPTH TO WATER (IA = INACCESSIBLE)
REF = REFERENCE POINT (TOW = TOP OF WELL, TPC = TOP OF PROTECTIVE CASING
ELEV = GROUNDWATER ELEVATION IN FEET ABOVE MEAN SEA LEVEL

000264

9025

000285

5708

GROUNDWATER ELEVATIONS

WELL	DATE	REF	READ	ELEV	WELL	DATE	REF	READ	ELEV
2094	12/12/88	TOW	16.82	504.14	2094	01/28/91	TPC	12.14	509.29
2094	01/09/89	TOW	14.15	506.81	2094	02/20/91	TOW	11.18	509.78
2094	02/09/89	TOW	14.42	506.54	2094	03/28/91	TPC	11.04	510.39
2094	03/10/89	TOW	12.69	508.27	2094	04/29/91	TPC	12.04	509.39
2094	04/16/89	TOW	11.38	509.58	2094	06/03/91	TOW	13.18	507.78
2094	05/13/89	TOW	11.37	509.59	2094	07/27/91	TOW	14.12	506.84
2094	06/15/89	TOW	11.90	509.06	2094	08/23/91	TOW	14.74	506.22
2094	07/13/89	TOW	12.84	508.12	2094	09/08/91	TOW	14.83	506.13
2094	08/15/89	TOW	13.62	507.34	2094	10/07/91	TOW	15.02	505.94
2094	09/11/89	TOW	13.93	507.03	2094	11/04/91	TOW	16.22	504.74
2094	10/12/89	TOW	16.39	504.57	2094	12/02/91	TOW	16.64	504.32
2094	10/25/89	TOW	15.15	505.81	2094	01/07/92	TOW	15.15	505.81
2094	11/15/89	TOW	15.06	505.90	2094	01/30/92	TOW	15.04	505.92
2094	12/14/89	TOW	15.17	505.79	2094	02/24/92	TOW	15.05	505.91
2094	01/21/90	TOW	13.94	507.02	2094	03/04/92	TOW	15.75	505.21
2094	02/14/90	TOW	12.64	508.32	2094	03/25/92	TOW	14.90	506.06
2094	03/31/90	TOW	12.77	508.19	2094	04/27/92	TOW	13.58	507.38
2094	04/22/90	TOW	12.54	508.42	2094	05/20/92	TOW	15.08	505.88
2094	05/17/90	TOW	9.41	511.55	2094	06/24/92	TOW	14.86	506.10
2094	06/15/90	TPC	12.07	509.36	2094	07/20/92	TOW	IA	
2094	06/16/90	TOW	12.13	508.83	2094	08/18/92	TOW	14.12	506.84
2094	06/21/90	TOW	12.41	508.55	2094	09/21/92	TOW	15.55	505.41
2094	07/16/90	TOW	12.21	508.75	2094	10/19/92	TOW	15.66	505.30
2094	08/07/90	TOW	13.11	507.85	2094	11/16/92	TOW	14.42	506.54
2094	09/26/90	TOW	13.56	507.40	2094	12/15/92	TOW	14.04	506.92
2094	10/24/90	TOW	12.05	508.91	2094	01/20/93	TOW	13.24	507.72
2094	11/16/90	TOW	13.12	507.84	2094	02/23/93	TOW	IA	
2094	12/12/90	TOW	12.91	508.05	2094	03/22/93	TOW	12.58	508.38
2094	01/22/91	TOW	IA		2094	04/19/93	TOW	12.20	508.76

READ = DEPTH TO WATER (IA = INACCESSIBLE)
REF = REFERENCE POINT (TOW = TOP OF WELL, TPC = TOP OF PROTECTIVE CASING
ELEV = GROUNDWATER ELEVATION IN FEET ABOVE MEAN SEA LEVEL

GROUNDWATER ELEVATIONS

WELL	DATE	REF	READ	ELEV	WELL	DATE	REF	READ	ELEV
2094	05/17/93	TOW	12.82	508.14	2095	03/31/90	TOW	13.93	521.62
2094	06/22/93	TOW	13.25	507.71	2095	04/22/90	TOW	13.68	521.87
2094	07/19/93	TOW	13.21	507.75	2095	05/17/90	TOW	12.33	523.22
2094	08/16/93	TOW	14.70	506.26	2095	06/15/90	TPC	13.20	522.90
2094	09/20/93	TOW	16.20	504.76	2095	06/17/90	TOW	13.08	522.47
2094	10/14/93	TPC	17.46	503.97	2095	07/16/90	TOW	13.46	522.09
2094	11/16/93	TOW	16.38	504.58	2095	08/09/90	TOW	14.14	521.41
2094	11/18/93	TOW	15.60	505.36	2095	09/19/90	TOW	14.51	521.04
2094	12/11/93	TOW	14.02	506.94	2095	10/24/90	TOW	13.88	521.67
2095	08/06/88	TOW	17.33	518.22	2095	11/16/90	TOW	13.93	521.62
2095	09/10/88	TOW	17.83	517.72	2095	12/12/90	TOW	13.96	521.59
2095	10/09/88	TOW	18.22	517.33	2095	01/22/91	TOW	12.70	522.85
2095	11/08/88	TOW	18.61	516.94	2095	01/28/91	TPC	12.83	523.27
2095	12/12/88	TOW	18.77	516.78	2095	02/26/91	TOW	12.76	522.79
2095	01/09/89	TOW	17.37	518.18	2095	03/27/91	TOW	12.32	523.23
2095	02/09/89	TOW	17.31	518.24	2095	04/29/91	TPC	12.75	523.35
2095	03/10/89	TOW	15.78	519.77	2095	06/03/91	TOW	13.44	522.11
2095	04/16/89	TOW	14.27	521.28	2095	07/27/91	TOW	14.54	521.01
2095	05/13/89	TOW	13.60	521.95	2095	08/23/91	TOW	15.02	520.53
2095	06/15/89	TOW	13.32	522.23	2095	09/08/91	TOW	15.32	520.23
2095	07/13/89	TOW	14.10	521.45	2095	10/08/91	TOW	15.97	519.58
2095	08/15/89	TOW	14.89	520.66	2095	11/04/91	TOW	16.50	519.05
2095	09/11/89	TOW	15.25	520.30	2095	12/05/91	TOW	16.70	518.85
2095	10/10/89	TOW	17.21	518.34	2095	01/08/92	TOW	16.58	518.97
2095	10/12/89	TOW	17.09	518.46	2095	01/30/92	TOW	16.56	518.99
2095	11/15/89	TOW	15.94	519.61	2095	02/24/92	TOW	16.66	518.89
2095	12/14/89	TOW	16.28	519.27	2095	03/03/92	TOW	17.08	518.47
2095	01/21/90	TOW	15.66	519.89	2095	03/25/92	TOW	16.69	518.86
2095	02/14/90	TOW	14.79	520.76	2095	04/27/92	TOW	16.03	519.52

READ = DEPTH TO WATER (IA = INACCESSIBLE)
REF = REFERENCE POINT (TOW = TOP OF WELL, TPC = TOP OF PROTECTIVE CASING
ELEV = GROUNDWATER ELEVATION IN FEET ABOVE MEAN SEA LEVEL

92C003

5206

0050627

GROUNDWATER ELEVATIONS

WELL	DATE	REF	READ	ELEV	WELL	DATE	REF	READ	ELEV
2095	05/20/92	TOW	16.80	518.75	2095	09/21/93	TOW	18.13	517.42
2095	06/24/92	TOW	16.68	518.87	2095	10/15/93	TOW	19.10	516.45
2095	07/20/92	TOW	16.85	518.70	2095	10/25/93	TPC	19.98	516.12
2095	08/18/92	TOW	16.37	519.18	2095	11/16/93	TOW	19.16	516.39
2095	09/21/92	TOW	16.71	518.84	2095	12/10/93	TOW	18.41	517.14
2095	10/20/92	TOW	16.76	518.79	2095	12/17/93	TOW	18.01	517.54
2095	11/16/92	TOW	16.41	519.14	2095	12/27/93	TOW	17.88	517.67
2095	12/15/92	TOW	15.94	519.61	2096	09/10/88	TOW	60.23	520.14
2095	01/20/93	TOW	15.32	520.23	2096	10/09/88	TOW	60.50	519.87
2095	02/24/93	TOW	15.96	519.59	2096	11/08/88	TOW	61.08	519.29
2095	03/23/93	TOW	14.31	521.24	2096	12/12/88	TOW	61.05	519.32
2095	04/19/93	TOW	13.92	521.63	2096	01/09/89	TOW	60.82	519.55
2095	05/17/93	TOW	14.08	521.47	2096	02/09/89	TOW	60.26	520.11
2095	06/23/93	TOW	14.66	520.89	2096	03/10/89	TOW	59.38	520.99
2095	07/20/93	TOW	15.15	520.40	2096	04/16/89	TOW	58.04	522.33
2095	08/17/93	TOW	15.55	520.00	2096	05/13/89	TOW	57.37	523.00
2095	08/18/93	TOW	15.54	520.01	2096	06/15/89	TOW	57.00	523.37
2095	08/25/93	TOW	15.72	519.83	2096	07/13/89	TOW	57.24	523.13
2095	08/27/93	TOW	15.78	519.77	2096	08/15/89	TOW	57.54	522.83
2095	08/27/93	TOW	15.80	519.75	2096	09/11/89	TOW	57.87	522.50
2095	08/28/93	TOW	15.89	519.66	2096	10/10/89	TOW	59.54	520.83
2095	08/29/93	TOW	16.14	519.41	2096	11/15/89	TOW	58.04	522.33
2095	08/30/93	TOW	16.34	519.21	2096	12/14/89	TOW	58.61	521.76
2095	08/31/93	TOW	16.53	519.02	2096	01/21/90	TOW	58.42	521.95
2095	09/01/93	TOW	16.69	518.86	2096	02/14/90	TOW	57.70	522.67
2095	09/02/93	TOW	16.82	518.73	2096	03/31/90	TOW	56.75	523.62
2095	09/07/93	TOW	17.28	518.27	2096	04/22/90	TOW	56.55	523.82
2095	09/14/93	TOW	17.76	517.79	2096	05/15/90	TOW	56.29	524.08
2095	09/20/93	TOW	18.13	517.42	2096	05/20/90	TOW	56.20	524.17

READ = DEPTH TO WATER (IA = INACCESSIBLE)
REF = REFERENCE POINT (TOW = TOP OF WELL, TPC = TOP OF PROTECTIVE CASING
ELEV = GROUNDWATER ELEVATION IN FEET ABOVE MEAN SEA LEVEL

GROUNDWATER ELEVATIONS

WELL	DATE	REF	READ	ELEV	WELL	DATE	REF	READ	ELEV
2096	06/16/90	TOW	55.82	524.55	2096	10/19/92	TPC	60.24	520.73
2096	07/16/90	TOW	56.24	524.13	2096	11/16/92	TPC	60.20	520.77
2096	08/07/90	TOW	56.49	523.88	2096	12/15/92	TPC	60.55	520.42
2096	08/15/90	TOW	56.57	523.80	2096	01/20/93	TPC	59.10	521.87
2096	09/19/90	TOW	56.84	523.53	2096	02/23/93	TPC	58.92	522.05
2096	10/24/90	TOW	57.54	522.83	2096	03/22/93	TPC	58.45	522.52
2096	11/15/90	TOW	56.41	523.96	2096	04/19/93	TPC	58.04	522.93
2096	12/12/90	TOW	56.26	524.11	2096	05/17/93	TPC	57.82	523.15
2096	01/18/91	TOW	55.67	524.70	2096	06/22/93	TPC	58.00	522.97
2096	02/26/91	TOW	55.12	525.25	2096	07/20/93	TPC	58.44	522.53
2096	06/01/91	TOW	55.01	525.36	2096	08/17/93	TPC	58.74	522.23
2096	07/26/91	TOW	56.20	524.17	2096	09/20/93	TPC	59.50	521.47
2096	08/23/91	TOW	56.84	523.53	2096	10/14/93	TPC	60.16	520.81
2096	09/08/91	TOW	56.96	523.41	2096	11/16/93	TPC	20.62	560.35
2096	10/07/91	TOW	57.50	522.87	2096	12/11/93	TPC	60.65	520.32
2096	11/04/91	TOW	58.16	522.21	2097	09/10/88	TOW	IA	
2096	11/04/91	TOW	58.10	522.27	2097	10/09/88	TOW	IA	
2096	12/02/91	TPC	59.18	521.79	2097	11/08/88	TOW	24.26	512.78
2096	01/08/92	TPC	59.32	521.65	2097	12/13/88	TOW	24.85	512.19
2096	01/30/92	TOW	58.66	521.71	2097	01/09/89	TOW	23.31	513.73
2096	02/24/92	TPC	59.57	521.40	2097	02/09/89	TOW	22.43	514.61
2096	03/03/92	TPC	59.64	521.33	2097	03/10/89	TOW	21.26	515.78
2096	03/25/92	TPC	59.63	521.34	2097	04/16/89	TOW	16.25	520.79
2096	04/27/92	TPC	59.34	521.63	2097	05/14/89	TOW	15.90	521.14
2096	05/20/92	TPC	59.72	521.25	2097	06/15/89	TOW	14.42	522.62
2096	06/24/92	TPC	59.74	521.23	2097	07/13/89	TOW	16.53	520.51
2096	07/20/92	TPC	59.85	521.12	2097	08/16/89	TOW	17.72	519.32
2096	08/18/92	TPC	59.75	521.22	2097	09/11/89	TOW	18.10	518.94
2096	09/21/92	TPC	60.01	520.96	2097	11/16/89	TOW	19.38	517.66

READ = DEPTH TO WATER (IA = INACCESSIBLE)
REF = REFERENCE POINT (TOW = TOP OF WELL, TPC = TOP OF PROTECTIVE CASING
ELEV = GROUNDWATER ELEVATION IN FEET ABOVE MEAN SEA LEVEL

000268

5706

GROUNDWATER ELEVATIONS

WELL	DATE	REF	READ	ELEV	WELL	DATE	REF	READ	ELEV
2097	12/14/89	TOW	20.23	516.81	2097	01/21/93	TOW	IA	
2097	02/14/90	TOW	17.46	519.58	2097	02/24/93	TPC	19.06	518.83
2097	04/03/90	TPC	17.10	520.59	2097	03/22/93	TOW	17.02	520.00
2097	04/23/90	TPC	16.76	520.93	2097	04/19/93	TOW	16.19	520.83
2097	05/18/90	TOW	12.67	524.37	2097	05/20/93	TPC	17.74	520.15
2097	06/17/90	TOW	15.45	521.59	2097	06/22/93	TOW	18.13	518.89
2097	07/16/90	TPC	15.94	521.75	2097	07/21/93	TPC	18.40	519.49
2097	08/09/90	TOW	17.60	519.44	2097	08/17/93	TPC	20.55	517.34
2097	09/26/90	TOW	18.57	518.47	2097	09/21/93	TPC	21.80	516.09
2097	10/24/90	TOW	18.07	518.97	2097	10/14/93	TPC	21.85	516.04
2097	11/16/90	TOW	18.22	518.82	2097	11/15/93	TPC	22.14	515.75
2097	12/12/90	TOW	17.85	519.19	2097	12/13/93	TPC	IA	
2097	01/24/91	TOW	14.30	522.74	2098	10/09/88	TOW	34.15	515.13
2097	06/14/91	TOW	17.51	519.53	2098	11/08/88	TOW	34.70	514.58
2097	10/08/91	TOW	23.08	513.96	2098	12/12/88	TOW	34.86	514.42
2097	11/06/91	TOW	23.88	513.16	2098	01/09/89	TOW	34.70	514.58
2097	12/05/91	TOW	24.00	513.04	2098	02/09/89	TOW	33.19	516.09
2097	01/02/92	TOW	24.24	512.80	2098	03/10/89	TOW	31.78	517.50
2097	02/03/92	TOW	24.63	512.41	2098	04/16/89	TOW	27.42	521.86
2097	03/02/92	TOW	IA		2098	05/13/89	TOW	25.81	523.47
2097	04/15/92	TOW	IA		2098	06/15/89	TOW	25.00	524.28
2097	05/21/92	TOW	IA		2098	07/13/89	TOW	26.67	522.61
2097	06/17/92	TOW	IA		2098	08/16/89	TOW	28.18	521.10
2097	07/21/92	TOW	IA		2098	09/11/89	TOW	29.06	520.22
2097	08/18/92	TPC	19.44	518.25	2098	10/10/89	TOW	31.12	518.16
2097	09/23/92	TPC	19.52	518.17	2098	11/16/89	TOW	30.58	518.70
2097	10/19/92	TPC	21.08	516.61	2098	12/14/89	TOW	30.83	518.45
2097	11/16/92	TPC	IA		2098	01/21/90	TOW	31.03	518.25
2097	12/14/92	TOW	IA		2098	01/22/90	TOW	31.03	518.25

READ = DEPTH TO WATER (IA = INACCESSIBLE)
REF = REFERENCE POINT (TOW = TOP OF WELL, TPC = TOP OF PROTECTIVE CASING
ELEV = GROUNDWATER ELEVATION IN FEET ABOVE MEAN SEA LEVEL

GROUNDWATER ELEVATIONS

WELL	DATE	REF	READ	ELEV	WELL	DATE	REF	READ	ELEV
2098	02/14/90	TOW	29.28	520.00	2098	10/19/92	TOW	31.46	517.82
2098	03/31/90	TOW	27.62	521.66	2098	11/16/92	TPC	32.38	517.45
2098	04/23/90	TOW	27.03	522.25	2098	12/15/92	TPC	31.12	518.71
2098	05/17/90	TOW	26.26	523.02	2098	01/21/93	TOW	IA	
2098	06/17/90	TOW	25.68	523.60	2098	02/24/93	TPC	30.00	519.83
2098	07/16/90	TOW	27.08	522.20	2098	03/22/93	TPC	28.49	521.34
2098	08/09/90	TOW	27.74	521.54	2098	04/19/93	TPC	27.28	522.55
2098	09/26/90	TOW	IA		2098	05/20/93	TPC	28.00	521.83
2098	10/24/90	TOW	IA		2098	06/22/93	TPC	29.14	520.69
2098	11/16/90	TOW	28.64	520.64	2098	07/19/93	TPC	29.11	520.72
2098	12/12/90	TOW	28.63	520.65	2098	08/17/93	TPC	30.47	519.36
2098	01/22/91	TOW	24.15	525.13	2098	09/21/93	TPC	32.02	517.81
2098	02/27/91	TOW	24.88	524.40	2098	10/14/93	TPC	32.28	517.55
2098	03/28/91	TOW	24.45	524.83	2098	11/16/93	TOW	IA	
2098	06/14/91	TOW	27.54	521.74	2098	11/23/93	TOW	IA	
2098	07/26/91	TOW	29.83	519.45	2098	12/13/93	TPC	IA	
2098	09/07/91	TOW	31.65	517.63	21033	06/02/93	TOW	53.70	521.90
2098	10/08/91	TOW	32.75	516.53	21033	06/21/93	TOW	53.66	521.94
2098	11/06/91	TOW	33.60	515.68	21033	07/07/93	TOW	54.02	521.58
2098	12/05/91	TOW	33.94	515.34	21033	07/19/93	TOW	54.32	521.28
2098	01/29/92	TOW	IA		21033	07/21/93	TOW	54.32	521.28
2098	02/24/92	TOW	34.92	514.36	21033	08/02/93	TOW	54.43	521.17
2098	03/02/92	TOW	35.02	514.26	21033	08/16/93	TOW	54.81	520.79
2098	04/15/92	TOW	34.97	514.31	21033	08/30/93	TOW	55.11	520.49
2098	05/21/92	TOW	32.13	517.15	21033	09/21/93	TOW	56.17	519.43
2098	06/17/92	TOW	32.41	516.87	21033	10/13/93	TOW	56.90	518.70
2098	07/21/92	TOW	31.41	517.87	21033	11/23/93	TOW	57.40	518.20
2098	08/18/92	TOW	31.17	518.11	21033	12/11/93	TOW	57.04	518.56
2098	09/23/92	TOW	IA		2104	07/19/90	TOW	58.14	519.66

READ = DEPTH TO WATER (IA = INACCESSIBLE)
REF = REFERENCE POINT (TOW = TOP OF WELL, TPC = TOP OF PROTECTIVE CASING
ELEV = GROUNDWATER ELEVATION IN FEET ABOVE MEAN SEA LEVEL

000270

5706

600271

5706

GROUNDWATER ELEVATIONS

WELL	DATE	REF	READ	ELEV	WELL	DATE	REF	READ	ELEV
2106	02/09/89	TOW	22.02	518.78	2106	10/09/91	TOW	20.65	520.15
2106	03/10/89	TOW	20.35	520.45	2106	11/06/91	TOW	21.26	519.54
2106	04/16/89	TOW	18.57	522.23	2106	12/10/91	TOW	21.79	519.01
2106	05/13/89	TOW	17.71	523.09	2106	01/13/92	TOW	21.47	519.33
2106	06/15/89	TOW	17.37	523.43	2106	01/30/92	TOW	21.42	519.38
2106	07/13/89	TOW	18.40	522.40	2106	01/30/92	TOW	21.38	519.42
2106	08/15/89	TOW	19.29	521.51	2106	02/24/92	TOW	21.45	519.35
2106	09/11/89	TOW	IA		2106	03/04/92	TOW	21.88	518.92
2106	10/10/89	TOW	21.73	519.07	2106	03/25/92	TOW	21.47	519.33
2106	11/15/89	TOW	20.45	520.35	2106	04/27/92	TOW	20.65	520.15
2106	12/14/89	TOW	20.83	519.97	2106	05/20/92	TOW	21.49	519.31
2106	01/21/90	TOW	20.23	520.57	2106	06/24/92	TOW	21.42	519.38
2106	02/14/90	TOW	19.05	521.75	2106	07/20/92	TOW	20.75	520.05
2106	03/31/90	TOW	17.99	522.81	2106	08/18/92	TOW	21.12	519.68
2106	04/23/90	TOW	17.75	523.05	2106	09/21/92	TOW	21.45	519.35
2106	05/17/90	TOW	16.51	524.29	2106	10/19/92	TOW	21.39	519.41
2106	06/16/90	TOW	17.15	523.65	2106	11/16/92	TPC	21.50	519.57
2106	07/16/90	TOW	17.60	523.20	2106	12/15/92	TOW	20.74	520.06
2106	08/09/90	TOW	18.48	522.32	2106	01/20/93	TPC	20.09	520.98
2106	09/19/90	TOW	18.96	521.84	2106	02/23/93	TPC	19.44	521.63
2106	10/20/90	TOW	18.14	522.66	2106	03/22/93	TPC	18.95	522.12
2106	11/15/90	TOW	18.45	522.35	2106	04/19/93	TPC	18.46	522.61
2106	12/11/90	TOW	18.18	522.62	2106	05/17/93	TPC	18.58	522.49
2106	01/22/91	TOW	16.75	524.05	2106	06/22/93	TPC	19.24	521.83
2106	02/26/91	TOW	17.81	522.99	2106	07/20/93	TPC	20.03	521.04
2106	03/28/91	TOW	16.45	524.35	2106	08/16/93	TPC	20.53	520.54
2106	06/01/91	TOW	17.46	523.34	2106	09/20/93	TPC	29.18	511.89
2106	08/24/91	TOW	19.59	521.21	2106	10/14/93	TPC	23.08	517.99
2106	09/08/91	TOW	19.90	520.90	2106	11/18/93	TPC	23.18	517.89

READ = DEPTH TO WATER (IA = INACCESSIBLE)
REF = REFERENCE POINT (TOW = TOP OF WELL, TPC = TOP OF PROTECTIVE CASING
ELEV = GROUNDWATER ELEVATION IN FEET ABOVE MEAN SEA LEVEL

GROUNDWATER ELEVATIONS

WELL	DATE	REF	READ	ELEV
2106	12/10/93	TPC	22.79	518.28
2106	12/11/93	TPC	22.78	518.29
21063	08/18/93	TOW	62.85	519.93
21063	09/21/93	TOW	64.83	517.95
21063	10/14/93	TPC	66.14	516.99
21063	11/22/93	TOW	66.25	516.53
21063	12/11/93	TOW	65.79	516.99
21064	07/19/93	TOW	57.02	521.86
21064	08/17/93	TOW	57.55	521.33
21064	09/21/93	TOW	58.54	520.34
21064	10/13/93	TOW	59.18	519.70
21064	11/19/93	TOW	59.62	519.26
21064	12/11/93	TOW	59.53	519.35
21065	08/17/93	TOW	57.45	521.19
21065	09/21/93	TOW	58.50	520.14
21065	10/13/93	TOW	59.16	519.48
21065	11/19/93	TOW	59.65	518.99
21065	12/11/93	TOW	59.65	518.99
2107	03/10/89	TOW	48.37	522.15
2107	04/16/89	TOW	46.50	524.02
2107	05/13/89	TOW	45.62	524.90
2107	06/15/89	TOW	45.14	525.38
2107	07/13/89	TOW	46.28	524.24
2107	08/15/89	TOW	47.36	523.16
2107	09/11/89	TOW	47.72	522.80
2107	10/11/89	TOW	48.29	522.23
2107	10/25/89	TOW	48.52	522.00
2107	11/16/89	TOW	48.24	522.28
2107	12/15/89	TOW	48.47	522.05
2107	01/21/90	TOW	47.56	522.96
2107	02/14/90	TOW	46.13	524.39
2107	04/02/90	TOW	45.13	525.39
2107	04/22/90	TOW	45.65	524.87
2107	05/18/90	TOW	43.82	526.70
2107	08/08/90	TOW	46.08	524.44
2107	09/18/90	TOW	46.74	523.78
2107	10/19/90	TOW	45.92	524.60
2107	11/15/90	TOW	45.57	524.95
2107	12/14/90	TOW	45.55	524.97
2107	01/16/91	TOW	44.41	526.11
2107	02/26/91	TOW	43.99	526.53
2107	03/19/91	TOW	43.90	526.62
2107	05/31/91	TOW	44.10	526.42
2107	07/25/91	TOW	46.33	524.19
2107	08/22/91	TOW	IA	
2107	09/05/91	TOW	47.36	523.16
2107	10/15/91	TOW	48.43	522.09
2107	11/05/91	TOW	48.98	521.54
2107	11/06/91	TOW	66.80	503.72
2107	12/18/91	TPC	50.28	520.84
2107	01/08/92	TPC	49.89	521.23
2107	02/03/92	TPC	49.80	521.32
2107	03/02/92	TPC	49.75	521.37
2107	04/13/92	TPC	49.10	522.02
2107	05/18/92	TPC	49.60	521.52
2107	06/15/92	TPC	50.18	520.94
2107	07/20/92	TPC	48.72	522.40
2107	08/17/92	TPC	49.98	521.14

READ = DEPTH TO WATER (IA = INACCESSIBLE)
REF = REFERENCE POINT (TOW = TOP OF WELL, TPC = TOP OF PROTECTIVE CASING
ELEV = GROUNDWATER ELEVATION IN FEET ABOVE MEAN SEA LEVEL

000272

5708

000273

5206

GROUNDWATER ELEVATIONS

WELL	DATE	REF	READ	ELEV	WELL	DATE	REF	READ	ELEV
2107	09/21/92	TPC	50.48	520.64	2108	03/31/90	TOW	26.57	525.35
2107	10/19/92	TOW	49.62	520.90	2108	04/22/90	TOW	26.09	525.83
2107	11/16/92	TPC	50.36	520.76	2108	05/15/90	TOW	25.22	526.70
2107	12/15/92	TPC	49.40	521.72	2108	06/17/90	TOW	24.40	527.52
2107	01/19/93	TPC	48.72	522.40	2108	07/17/90	TOW	25.61	526.31
2107	02/22/93	TPC	47.96	523.16	2108	08/07/90	TOW	26.45	525.47
2107	03/24/93	TPC	47.59	523.53	2108	09/19/90	TOW	27.00	524.92
2107	04/19/93	TPC	46.94	524.18	2108	10/20/90	TOW	26.11	525.81
2107	05/19/93	TPC	46.62	524.50	2108	11/15/90	TOW	26.11	525.81
2107	05/20/93	TPC	46.70	524.42	2108	12/11/90	TOW	26.07	525.85
2107	06/21/93	TPC	47.39	523.73	2108	01/18/91	TOW	25.39	526.53
2107	07/19/93	TPC	48.36	522.76	2108	02/26/91	TOW	24.90	527.02
2107	08/16/93	TPC	49.02	522.10	2108	03/27/91	TOW	24.47	527.45
2107	09/21/93	TPC	49.74	521.38	2108	06/01/91	TOW	24.68	527.24
2107	10/13/93	TPC	50.31	520.81	2108	07/26/91	TOW	26.84	525.08
2107	11/16/93	TPC	50.64	520.48	2108	08/23/91	TOW	27.50	524.42
2107	12/11/93	TPC	50.05	521.07	2108	09/07/91	TOW	27.90	524.02
2108	04/16/89	TOW	26.59	525.33	2108	10/07/91	TOW	28.74	523.18
2108	05/14/89	TOW	26.30	525.62	2108	11/04/91	TOW	29.41	522.51
2108	06/15/89	TOW	25.41	526.51	2108	12/02/91	TOW	30.04	521.88
2108	07/13/89	TOW	27.03	524.89	2108	01/13/92	TOW	29.51	522.41
2108	08/15/89	TOW	28.12	523.80	2108	02/03/92	TOW	29.66	522.26
2108	09/11/89	TOW	28.34	523.58	2108	03/02/92	TOW	29.56	522.36
2108	10/10/89	TOW	30.43	521.49	2108	04/14/92	TOW	29.37	522.55
2108	11/16/89	TOW	28.40	523.52	2108	05/21/92	TOW	29.52	522.40
2108	12/14/89	TOW	28.53	523.39	2108	06/17/92	TOW	21.08	530.84
2108	12/19/89	TOW	28.51	523.41	2108	07/21/92	TOW	29.82	522.10
2108	01/21/90	TOW	26.98	524.94	2108	08/17/92	TOW	30.07	521.85
2108	02/14/90	TOW	26.60	525.32	2108	09/22/92	TOW	30.65	521.27

READ = DEPTH TO WATER (IA = INACCESSIBLE)
REF = REFERENCE POINT (TOW = TOP OF WELL, TPC = TOP OF PROTECTIVE CASING
ELEV = GROUNDWATER ELEVATION IN FEET ABOVE MEAN SEA LEVEL

GROUNDWATER ELEVATIONS

WELL	DATE	REF	READ	ELEV	WELL	DATE	REF	READ	ELEV
2108	10/20/92	TOW	30.64	521.28	2109	04/05/90	TOW	58.85	521.67
2108	11/17/92	TOW	30.27	521.65	2109	04/23/90	TOW	58.49	522.03
2108	12/14/92	TOW	29.89	522.03	2109	05/18/90	TOW	58.15	522.37
2108	01/21/93	TOW	IA		2109	06/21/90	TOW	56.39	524.13
2108	02/22/93	TOW	28.78	523.14	2109	07/24/90	TOW	58.11	522.41
2108	03/23/93	TOW	IA		2109	08/10/90	TOW	58.10	522.42
2108	04/19/93	TOW	27.91	524.01	2109	09/23/90	TOW	59.25	521.27
2108	05/17/93	TOW	27.62	524.30	2109	10/21/90	TOW	59.15	521.37
2108	06/22/93	TOW	27.67	524.25	2109	11/18/90	TOW	59.06	521.46
2108	07/20/93	TOW	28.50	523.42	2109	12/14/90	TOW	59.12	521.40
2108	08/17/93	TOW	29.16	522.76	2109	01/21/91	TOW	56.70	523.82
2108	09/20/93	TOW	29.80	522.12	2109	02/22/91	TOW	56.60	523.92
2108	10/14/93	TOW	30.26	521.66	2109	03/20/91	TOW	56.71	523.81
2108	11/19/93	TOW	30.10	521.82	2109	05/30/91	TOW	56.91	523.61
2108	12/11/93	TOW	29.65	522.27	2109	07/27/91	TOW	69.11	511.41
2109	01/10/89	TOW	64.57	515.95	2109	08/28/91	TOW	60.14	520.38
2109	02/10/89	TOW	63.74	516.78	2109	09/09/91	TOW	60.53	519.99
2109	03/11/89	TOW	62.81	517.71	2109	10/03/91	TOW	61.30	519.22
2109	04/15/89	TOW	60.64	519.88	2109	11/18/91	TOW	62.02	518.50
2109	05/14/89	TOW	58.80	521.72	2109	12/09/91	TOW	63.06	517.46
2109	06/14/89	TOW	57.26	523.26	2109	01/23/92	TOW	63.07	517.45
2109	07/14/89	TOW	57.62	522.90	2109	02/12/92	TOW	63.56	516.96
2109	08/16/89	TOW	58.76	521.76	2109	03/19/92	TOW	63.06	517.46
2109	09/12/89	TOW	59.48	521.04	2109	04/08/92	TOW	63.80	516.72
2109	10/11/89	TOW	61.49	519.03	2109	05/05/92	TOW	63.07	517.45
2109	11/17/89	TOW	60.61	519.91	2109	06/02/92	TOW	62.65	517.87
2109	12/18/89	TOW	61.00	519.52	2109	07/21/92	TOW	63.10	517.42
2109	01/22/90	TOW	61.53	518.99	2109	08/17/92	TOW	62.98	517.54
2109	02/16/90	TOW	60.75	519.77	2109	09/21/92	TOW	61.49	519.03

READ = DEPTH TO WATER (IA = INACCESSIBLE)
REF = REFERENCE POINT (TOW = TOP OF WELL, TPC = TOP OF PROTECTIVE CASING
ELEV = GROUNDWATER ELEVATION IN FEET ABOVE MEAN SEA LEVEL

000274

5706

GROUNDWATER ELEVATIONS

WELL	DATE	REF	READ	ELEV	WELL	DATE	REF	READ	ELEV
2109	10/21/92	TOW	62.83	517.69	2118	04/05/90	TOW	59.20	521.[illegible]
2109	11/19/92	TOW	62.09	518.43	2118	04/23/90	TOW	58.88	522.06
2109	12/14/92	TOW	61.60	518.92	2118	05/18/90	TOW	58.49	522.45
2109	01/19/93	TOW	61.29	519.23	2118	06/21/90	TOW	57.60	523.34
2109	02/24/93	TOW	60.69	519.83	2118	07/19/90	TOW	58.54	522.40
2109	03/22/93	TOW	59.76	520.76	2118	08/11/90	TOW	58.52	522.42
2109	04/19/93	TOW	55.19	525.33	2118	09/20/90	TOW	59.54	521.40
2109	05/17/93	TOW	59.08	521.44	2118	10/21/90	TOW	59.53	521.41
2109	06/21/93	TOW	59.14	521.38	2118	11/18/90	TOW	59.46	521.48
2109	07/20/93	TOW	59.48	521.04	2118	12/14/90	TOW	59.46	521.48
2109	08/16/93	TOW	60.00	520.52	2118	01/21/91	TOW	52.02	528.92
2109	09/23/93	TOW	61.24	519.28	2118	02/22/91	TOW	57.01	523.93
2109	10/13/93	TOW	62.00	518.52	2118	03/20/91	TOW	57.12	523.82
2109	11/19/93	TOW	62.36	518.16	2118	05/30/91	TOW	57.34	523.60
2109	12/11/93	TOW	62.48	518.04	2118	07/30/91	TOW	59.62	521.32
2118	01/10/89	TOW	64.83	516.11	2118	08/29/91	TOW	60.63	520.31
2118	02/10/89	TOW	64.07	516.87	2118	09/09/91	TOW	60.94	520.00
2118	03/11/89	TOW	63.13	517.81	2118	10/03/91	TOW	61.69	519.25
2118	04/15/89	TOW	60.88	520.06	2118	11/18/91	TOW	62.83	518.11
2118	05/14/89	TOW	59.10	521.84	2118	12/09/91	TOW	63.44	517.50
2118	06/14/89	TOW	57.62	523.32	2118	01/15/92	TOW	63.89	517.05
2118	07/14/89	TOW	58.26	522.68	2118	02/10/92	TOW	63.85	517.09
2118	08/16/89	TOW	59.18	521.76	2118	03/09/92	TPC	63.44	517.95
2118	09/12/89	TOW	59.89	521.05	2118	04/06/92	TPC	64.41	516.98
2118	10/11/89	TOW	60.35	520.59	2118	05/04/92	TPC	63.90	517.49
2118	11/17/89	TOW	61.04	519.90	2118	06/01/92	TPC	63.41	517.98
2118	12/18/89	TOW	61.40	519.54	2118	07/20/92	TPC	63.16	518.23
2118	01/22/90	TOW	61.64	519.30	2118	08/17/92	TPC	62.25	519.14
2118	02/16/90	TOW	61.08	519.86	2118	09/21/92	TPC	62.40	518.99

READ = DEPTH TO WATER (IA = INACCESSIBLE)
REF = REFERENCE POINT (TOW = TOP OF WELL, TPC = TOP OF PROTECTIVE CASING
ELEV = GROUNDWATER ELEVATION IN FEET ABOVE MEAN SEA LEVEL

GROUNDWATER ELEVATIONS

WELL	DATE	REF	READ	ELEV
2118	10/21/92	TPC	62.88	518.51
2118	11/17/92	TPC	62.91	518.48
2118	12/14/92	TPC	62.42	518.97
2118	01/19/93	TPC	61.99	519.40
2118	02/24/93	TPC	61.44	519.95
2118	03/22/93	TPC	65.60	515.79
2118	04/19/93	TPC	60.08	521.31
2118	05/17/93	TPC	59.94	521.45
2118	06/21/93	TPC	60.03	521.36
2118	07/20/93	TPC	61.36	520.03
2118	08/16/93	TPC	60.95	520.44
2118	09/23/93	TPC	62.22	519.17
2118	10/13/93	TPC	63.84	517.55
2118	11/19/93	TPC	63.48	517.91
2118	12/11/93	TPC	63.23	518.16
21189	01/09/88	TOW	DRY	
21189	02/10/88	TOW	DRY	
21189	03/09/88	TOW	DRY	
21189	04/12/88	TOW	DRY	
21189	05/10/88	TOW	DRY	
21189	06/08/88	TOW	DRY	
21189	07/08/88	TOW	DRY	
21189	08/06/88	TOW	DRY	
21189	09/09/88	TOW	DRY	
21189	10/09/88	TOW	DRY	
21189	11/08/88	TOW	DRY	
21189	12/12/88	TOW	DRY	
21189	01/09/89	TOW	DRY	
21189	02/09/89	TOW	DRY	
21189	03/10/89	TOW	DRY	
21189	04/16/89	TOW	DRY	
21189	05/13/89	TOW	DRY	
21189	06/15/89	TOW	DRY	
21189	07/13/89	TOW	DRY	
21189	08/15/89	TOW	DRY	
21189	09/11/89	TOW	DRY	
21189	10/10/89	TOW	DRY	
21189	11/17/89	TOW	DRY	
21189	12/15/89	TOW	DRY	
21189	01/21/90	TOW	DRY	
21189	02/14/90	TOW	DRY	
21189	03/31/90	TOW	DRY	
21189	04/21/90	TOW	DRY	
21189	05/17/90	TOW	10.26	525.61
21189	06/16/90	TOW	10.43	525.44
21189	07/16/90	TOW	10.71	525.16
21189	08/07/90	TOW	11.76	524.11
21189	09/18/90	TOW	10.77	525.10
21189	10/18/90	TOW	10.78	525.09
21189	11/14/90	TOW	10.82	525.05
21189	12/12/90	TOW	DRY	
21189	01/16/91	TOW	10.45	525.42
21189	01/24/91	TOW	DRY	
21189	02/19/91	TOW	10.65	525.22
21189	03/19/91	TOW	DRY	
21189	05/31/91	TOW	10.56	525.31
21189	07/25/91	TOW	11.73	524.14
21189	08/21/91	TOW	10.74	525.13

READ = DEPTH TO WATER (IA = INACCESSIBLE)
REF = REFERENCE POINT (TOW = TOP OF WELL, TPC = TOP OF PROTECTIVE CASING
ELEV = GROUNDWATER ELEVATION IN FEET ABOVE MEAN SEA LEVEL

002276

5706

000277

5206

GROUNDWATER ELEVATIONS

WELL	DATE	REF	READ	ELEV
21189	09/06/91	TOW	10.74	525.13
21189	10/15/91	TOW	DRY	
21189	11/05/91	TOW	DRY	
21189	12/10/91	TOW	DRY	
21189	01/07/92	TOW	DRY	
21189	02/03/92	TOW	DRY	
21189	03/02/92	TOW	DRY	
21189	04/13/92	TOW	10.83	525.04
21189	05/18/92	TOW	10.82	525.05
21189	06/15/92	TOW	10.83	525.04
21189	07/20/92	TOW	DRY	
21189	08/17/92	TOW	10.80	525.07
21189	09/21/92	TOW	DRY	
21189	10/19/92	TOW	DRY	
21189	11/16/92	TOW	DRY	
21189	12/15/92	TOW	DRY	
21189	01/21/93	TOW	10.81	525.06
21189	02/22/93	TOW	DRY	
21189	03/11/93	TOW	10.85	525.02
21189	03/24/93	TOW	DRY	
21189	04/09/93	TOW	DRY	
21189	04/19/93	TOW	10.90	524.97
21189	05/07/93	TOW	10.85	525.02
21189	05/20/93	TOW	DRY	
21189	06/02/93	TOW	10.90	524.97
21189	06/21/93	TOW	10.84	525.03
21189	07/08/93	TOW	10.80	525.07
21189	07/19/93	TOW	10.86	525.01
21189	08/02/93	TOW	10.83	525.04
21189	08/16/93	TOW	DRY	
21189	08/30/93	TOW	10.84	525.03
21189	09/21/93	TPC	10.80	525.67
21189	10/13/93	TOW	10.90	524.97
21189	11/16/93	TOW	DRY	
21189	12/11/93	TOW	10.86	525.01
2119	02/24/93	TOW	20.02	519.28
2119	03/25/93	TOW	19.00	520.30
2119	04/19/93	TOW	18.66	520.64
2119	05/20/93	TOW	18.62	520.68
2119	06/22/93	TOW	19.40	519.90
2119	07/21/93	TOW	19.20	520.10
2119	08/17/93	TOW	20.46	518.84
2119	09/23/93	TOW	21.80	517.50
2119	10/15/93	TOW	22.19	517.11
2119	11/16/93	TOW	22.72	516.58
2119	12/13/93	TOW	21.28	518.02
21190	01/09/88	TOW	22.23	519.62
21190	02/10/88	TOW	21.12	520.73
21190	03/09/88	TOW	20.16	521.69
21190	04/12/88	TOW	19.50	522.35
21190	05/10/88	TOW	20.41	521.44
21190	06/08/88	TOW	21.24	520.61
21190	07/08/88	TOW	21.89	519.96
21190	08/06/88	TOW	22.40	519.45
21190	09/09/88	TOW	22.68	519.17
21190	10/09/88	TOW	22.87	518.98
21190	11/08/88	TOW	23.83	518.02
21190	12/12/88	TOW	IA	

READ = DEPTH TO WATER (IA = INACCESSIBLE)
REF = REFERENCE POINT (TOW = TOP OF WELL, TPC = TOP OF PROTECTIVE CASING
ELEV = GROUNDWATER ELEVATION IN FEET ABOVE MEAN SEA LEVEL

GROUNDWATER ELEVATIONS

WELL	DATE	REF	READ	ELEV	WELL	DATE	REF	READ	ELEV
21190	01/09/89	TOW	23.68	518.17	21190	02/19/91	TOW	16.28	525.57
21190	02/09/89	TOW	22.27	519.58	21190	03/18/91	TOW	16.28	525.57
21190	03/10/89	TOW	20.72	521.13	21190	05/31/91	TOW	16.76	525.09
21190	04/16/89	TOW	18.62	523.23	21190	07/25/91	TOW	17.87	523.98
21190	05/13/89	TOW	17.70	524.15	21190	08/21/91	TOW	19.52	522.33
21190	06/15/89	TOW	17.35	524.50	21190	09/06/91	TOW	19.90	521.95
21190	07/13/89	TOW	18.60	523.25	21190	10/09/91	TOW	20.78	521.07
21190	08/15/89	TOW	18.51	523.34	21190	11/05/91	TOW	21.41	520.44
21190	09/11/89	TOW	19.87	521.98	21190	12/10/91	TOW	22.08	519.77
21190	10/10/89	TOW	20.37	521.48	21190	01/07/92	TOW	21.73	520.12
21190	11/17/89	TOW	20.49	521.36	21190	02/03/92	TOW	21.60	520.25
21190	12/13/89	TOW	21.08	520.77	21190	03/02/92	TOW	21.76	520.09
21190	01/21/90	TOW	20.29	521.56	21190	04/13/92	TOW	21.12	520.73
21190	02/14/90	TOW	18.82	523.03	21190	05/18/92	TOW	21.67	520.18
21190	02/17/90	TOW	18.33	523.52	21190	06/15/92	TOW	21.93	519.92
21190	03/31/90	TOW	17.67	524.18	21190	07/20/92	TOW	21.14	520.71
21190	04/09/90	TOW	17.75	524.10	21190	08/17/92	TOW	21.49	520.36
21190	04/21/90	TOW	17.33	524.52	21190	09/21/92	TOW	21.82	520.03
21190	04/24/90	TOW	17.28	524.57	21190	10/19/92	TOW	21.84	520.01
21190	05/17/90	TOW	16.11	525.74	21190	11/16/92	TOW	21.72	520.13
21190	06/16/90	TOW	16.48	525.37	21190	12/15/92	TOW	20.74	521.11
21190	07/16/90	TOW	17.39	524.46	21190	01/21/93	TOW	20.00	521.85
21190	08/07/90	TOW	IA		21190	02/22/93	TOW	19.34	522.51
21190	09/18/90	TOW	IA		21190	03/11/93	TOW	18.92	522.93
21190	10/18/90	TOW	18.34	523.51	21190	03/24/93	TOW	18.79	523.06
21190	11/14/90	TOW	18.12	523.73	21190	04/09/93	TOW	18.45	523.40
21190	12/12/90	TOW	17.91	523.94	21190	04/19/93	TOW	18.35	523.50
21190	01/16/91	TOW	16.49	525.36	21190	05/07/93	TOW	18.15	523.70
21190	01/24/91	TOW	16.65	525.20	21190	05/19/93	TOW	18.12	523.73

READ = DEPTH TO WATER (IA = INACCESSIBLE)
REF = REFERENCE POINT (TOW = TOP OF WELL, TPC = TOP OF PROTECTIVE CASING
ELEV = GROUNDWATER ELEVATION IN FEET ABOVE MEAN SEA LEVEL

9026

6/2000

9029

GROUNDWATER ELEVATIONS

WELL	DATE	REF	READ	ELEV	WELL	DATE	REF	READ	ELEV
21190	06/02/93	TOW	19.12	522.73	21191	12/10/91	TPC	DRY	
21190	06/21/93	TOW	19.04	522.81	21191	01/07/92	TPC	21.56	519.64
21190	07/07/93	TOW	19.52	522.33	21191	02/04/92	TPC	21.55	519.65
21190	07/19/93	TOW	19.94	521.91	21191	03/02/92	TPC	DRY	
21190	08/02/93	TOW	20.14	521.71	21191	07/20/92	TPC	20.90	520.30
21190	08/16/93	TOW	20.43	521.42	21191	08/17/92	TPC	21.17	520.03
21190	08/30/93	TOW	20.72	521.13	21191	10/20/92	TPC	IA	
21190	09/21/93	TOW	21.52	520.33	21191	12/15/92	TPC	20.48	520.72
21190	10/13/93	TOW	22.22	519.63	21191	01/21/93	TPC	19.73	521.47
21190	11/16/93	TOW	22.74	519.11	21191	02/22/93	TPC	19.04	522.16
21190	12/11/93	TOW	22.05	519.80	21191	03/11/93	TPC	18.63	522.57
21191	06/16/90	TPC	16.61	524.59	21191	03/27/93	TPC	18.34	522.86
21191	07/16/90	TPC	17.20	524.00	21191	04/09/93	TPC	18.26	522.94
21191	07/17/90	TPC	16.98	524.22	21191	04/19/93	TPC	18.08	523.12
21191	08/07/90	TPC	18.22	522.98	21191	05/07/93	TPC	18.06	523.14
21191	09/18/90	TPC	19.00	522.20	21191	05/20/93	TPC	18.06	523.14
21191	10/18/90	TPC	17.97	523.23	21191	06/02/93	TPC	18.98	522.22
21191	11/14/90	TPC	18.14	523.06	21191	06/21/93	TPC	18.85	522.35
21191	12/12/90	TPC	12.91	528.29	21191	07/07/93	TOW	19.02	521.93
21191	01/16/91	TPC	16.15	525.05	21191	07/19/93	TPC	19.70	521.50
21191	02/19/91	TPC	16.10	525.10	21191	08/02/93	TPC	19.91	521.29
21191	03/19/91	TPC	16.14	525.06	21191	08/16/93	TPC	21.30	519.90
21191	05/31/91	TPC	16.94	524.26	21191	08/30/93	TPC	20.43	520.77
21191	07/25/91	TPC	18.79	522.41	21191	09/21/93	TPC	21.69	519.51
21191	08/21/91	TPC	19.06	522.14	21191	10/13/93	TPC	DRY	
21191	08/22/91	TPC	19.42	521.78	21191	11/16/93	TPC	DRY	
21191	09/06/91	TPC	19.77	521.43	21191	12/11/93	TPC	DRY	
21191	10/09/91	TPC	20.63	520.57	21192	06/16/90	TPC	15.79	524.54
21191	11/05/91	TPC	21.25	519.95	21192	07/16/90	TPC	16.32	524.01

READ = DEPTH TO WATER (IA = INACCESSIBLE)
REF = REFERENCE POINT (TOW = TOP OF WELL, TPC = TOP OF PROTECTIVE CASING
ELEV = GROUNDWATER ELEVATION IN FEET ABOVE MEAN SEA LEVEL

GROUNDWATER ELEVATIONS

WELL	DATE	REF	READ	ELEV
21192	07/17/90	TPC	16.05	524.28
21192	08/07/90	TPC	17.36	522.97
21192	09/18/90	TPC	18.12	522.21
21192	10/18/90	TPC	17.04	523.29
21192	11/14/90	TPC	17.26	523.07
21192	12/12/90	TPC	17.02	523.31
21192	01/16/91	TPC	15.24	525.09
21192	02/19/91	TPC	15.21	525.12
21192	03/19/91	TPC	15.21	525.12
21192	05/31/91	TPC	16.01	524.32
21192	07/25/91	TPC	17.90	522.43
21192	08/21/91	TPC	18.52	521.81
21192	09/06/91	TPC	18.90	521.43
21192	10/15/91	TPC	19.91	520.42
21192	11/05/91	TPC	20.40	519.93
21192	12/10/91	TPC	20.98	519.35
21192	01/07/92	TPC	20.72	519.61
21192	02/04/92	TPC	20.66	519.67
21192	03/02/92	TPC	20.96	519.37
21192	07/20/92	TPC	20.00	520.33
21192	08/17/92	TPC	22.90	517.43
21192	10/20/92	TPC	IA	
21192	12/15/92	TPC	19.58	520.75
21192	01/21/93	TPC	18.82	521.51
21192	02/22/93	TPC	18.14	522.19
21192	03/11/93	TPC	17.72	522.61
21192	03/27/93	TPC	17.42	522.91
21192	04/09/93	TPC	17.30	523.03
21192	04/19/93	TPC	17.18	523.15
21192	05/07/93	TPC	IA	
21192	05/20/93	TPC	17.19	523.14
21192	06/02/93	TPC	18.10	522.23
21192	06/21/93	TPC	17.92	522.41
21192	07/07/93	TPC	18.42	521.91
21192	07/19/93	TPC	18.76	521.57
21192	08/02/93	TPC	18.97	521.36
21192	08/16/93	TPC	19.23	521.10
21192	08/30/93	TPC	19.57	520.76
21192	09/21/93	TPC	20.60	519.73
21192	10/13/93	TPC	21.28	519.05
21192	11/16/93	TPC	DRY	
21192	12/11/93	TPC	21.20	519.13
21193	06/16/90	TPC	11.51	527.57
21193	07/16/90	TPC	15.02	524.06
21193	07/17/90	TPC	14.78	524.30
21193	08/07/90	TPC	16.15	522.93
21193	09/18/90	TPC	16.85	522.23
21193	10/18/90	TPC	15.66	523.42
21193	11/14/90	TPC	15.94	523.14
21193	12/12/90	TPC	15.74	523.34
21193	01/16/91	TPC	13.98	525.10
21193	02/19/91	TPC	13.93	525.15
21193	03/19/91	TPC	13.98	525.10
21193	05/31/91	TPC	14.81	524.27
21193	07/25/91	TPC	16.60	522.48
21193	08/21/91	TPC	17.26	521.82
21193	09/06/91	TPC	17.62	521.46
21193	10/15/91	TPC	18.61	520.47

READ = DEPTH TO WATER (IA = INACCESSIBLE)
REF = REFERENCE POINT (TOW = TOP OF WELL, TPC = TOP OF PROTECTIVE CASING
ELEV = GROUNDWATER ELEVATION IN FEET ABOVE MEAN SEA LEVEL

000230

5706

000281

5706

GROUNDWATER ELEVATIONS

WELL	DATE	REF	READ	ELEV	WELL	DATE	REF	READ	ELEV
21193	11/05/91	TPC	19.11	519.97	2120	04/03/90	TOW	62.76	521.80
21193	12/10/91	TPC	19.68	519.40	2120	04/23/90	TOW	61.65	522.91
21193	01/07/92	TPC	19.40	519.68	2120	05/23/90	TOW	61.46	523.10
21193	02/04/92	TPC	19.35	519.73	2120	06/18/90	TOW	60.87	523.69
21193	03/02/92	TPC	19.16	519.92	2120	07/18/90	TOW	60.16	524.40
21193	07/20/92	TPC	DRY		2120	08/15/90	TOW	62.20	522.36
21193	08/17/92	TPC	19.00	520.08	2120	09/25/90	TOW	63.09	521.47
21193	10/20/92	TPC	IA		2120	10/20/90	TOW	63.21	521.35
21193	12/15/92	TPC	18.28	520.80	2120	11/14/90	TOW	62.89	521.67
21193	01/21/93	TPC	17.52	521.56	2120	11/20/90	TOW	62.90	521.66
21193	02/22/93	TPC	16.80	522.28	2120	12/14/90	TOW	63.08	521.48
21193	03/11/93	TPC	16.42	522.66	2120	01/17/91	TOW	60.49	524.07
21193	03/27/93	TPC	16.12	522.96	2120	02/19/91	TOW	60.50	524.06
21193	04/09/93	TPC	16.85	522.23	2120	03/18/91	TOW	60.02	524.54
21193	04/19/93	TPC	15.86	523.22	2120	06/13/91	TOW	61.42	523.14
21193	05/07/93	TPC	15.84	523.24	2120	08/01/91	TOW	63.30	521.26
21193	05/20/93	TPC	15.90	523.18	2120	08/22/91	TOW	64.02	520.54
21193	06/02/93	TPC	16.82	522.26	2120	10/09/91	TOW	65.73	518.83
21193	06/21/93	TPC	16.62	522.46	2120	11/20/91	TOW	66.64	517.92
21193	07/07/93	TPC	17.18	521.90	2120	12/05/91	TOW	67.09	517.47
21193	07/19/93	TPC	17.50	521.58	2120	01/06/92	TOW	67.38	517.18
21193	08/02/93	TPC	17.91	521.17	2120	02/05/92	TOW	67.56	517.00
21193	08/16/93	TPC	17.99	521.09	2120	02/25/92	TOW	67.65	516.91
21193	08/30/93	TPC	18.30	520.78	2120	03/03/92	TOW	67.62	516.94
21193	09/21/93	TPC	19.33	519.75	2120	04/14/92	TOW	67.60	516.96
21193	10/13/93	TPC	20.10	518.98	2120	05/26/92	TOW	66.54	518.02
21193	11/16/93	TPC	DRY		2120	06/17/92	TOW	66.46	518.10
21193	12/11/93	TPC	19.93	519.15	2120	07/21/92	TOW	66.16	518.40
2120	02/17/90	TOW	64.55	520.01	2120	08/17/92	TOW	65.30	519.26

READ = DEPTH TO WATER (IA = INACCESSIBLE)
REF = REFERENCE POINT (TOW = TOP OF WELL, TPC = TOP OF PROTECTIVE CASING
ELEV = GROUNDWATER ELEVATION IN FEET ABOVE MEAN SEA LEVEL

GROUNDWATER ELEVATIONS

WELL	DATE	REF	READ	ELEV	WELL	DATE	REF	READ	ELEV
2120	09/22/92	TOW	65.51	519.05	21242	11/16/93	TOW	14.74	514.97
2120	10/20/92	TOW	65.84	518.72	21242	11/18/93	TOW	14.48	515.23
2120	11/17/92	TPC	66.29	518.42	21242	11/22/93	TOW	14.93	514.78
2120	12/14/92	TPC	65.54	519.17	21242	11/30/93	TOW	14.94	514.77
2120	01/19/93	TPC	IA		21242	11/30/93	TOW	14.88	514.83
2120	02/22/93	TPC	64.60	520.11	21242	12/04/93	TOW	14.79	514.92
2120	02/22/93	TPC	64.76	519.95	21242	12/05/93	TOW	14.20	515.51
2120	03/23/93	TPC	63.78	520.93	21242	12/06/93	TOW	14.00	515.71
2120	04/19/93	TPC	63.20	521.51	21242	12/07/93	TOW	13.93	515.78
2120	05/21/93	TPC	63.04	521.67	21242	12/08/93	TOW	13.92	515.79
2120	06/21/93	TPC	63.27	521.44	21242	12/10/93	TOW	13.85	515.86
2120	07/20/93	TPC	63.60	521.11	21242	12/11/93	TOW	13.82	515.89
2120	08/17/93	TPC	64.16	520.55	21242	12/12/93	TOW	13.80	515.91
2120	09/23/93	TPC	65.36	519.35	21242	12/13/93	TOW	13.80	515.91
2120	10/13/93	TPC	66.18	518.53	21242	12/14/93	TOW	13.73	515.98
2120	11/18/93	TPC	66.89	517.82	21242	12/15/93	TOW	13.50	516.21
2120	12/10/93	TOW	66.25	518.31	21242	12/16/93	TOW	13.42	516.29
21242	09/01/93	TOW	12.66	517.05	21242	12/17/93	TOW	13.41	516.30
21242	09/02/93	TOW	12.79	516.92	21242	12/18/93	TOW	13.40	516.31
21242	09/07/93	TOW	13.32	516.39	21242	12/19/93	TOW	13.36	516.35
21242	09/14/93	TOW	13.82	515.89	21242	12/27/93	TOW	13.46	516.25
21242	09/21/93	TOW	14.28	515.43	2125	12/14/89	TOW	11.27	517.92
21242	09/27/93	TOW	14.32	515.39	2125	01/21/90	TOW	9.87	519.32
21242	10/04/93	TOW	14.84	514.87	2125	02/14/90	TOW	9.50	519.69
21242	10/12/93	TOW	14.98	514.73	2125	03/31/90	TOW	8.69	520.50
21242	10/18/93	TOW	15.40	514.31	2125	04/22/90	TOW	8.45	520.74
21242	10/25/93	TOW	15.62	514.09	2125	05/17/90	TOW	6.83	522.36
21242	11/05/93	TOW	15.92	513.79	2125	06/19/90	TOW	8.59	520.60
21242	11/09/93	TOW	16.20	513.51	2125	07/16/90	TOW	8.48	520.71

READ = DEPTH TO WATER (IA = INACCESSIBLE)
REF = REFERENCE POINT (TOW = TOP OF WELL, TPC = TOP OF PROTECTIVE CASING
ELEV = GROUNDWATER ELEVATION IN FEET ABOVE MEAN SEA LEVEL

22709

9206

GROUNDWATER ELEVATIONS

WELL	DATE	REF	READ	ELEV	WELL	DATE	REF	READ	ELEV
2125	08/07/90	TOW	9.05	520.14	2125	01/20/93	TOW	9.78	519.41
2125	08/15/90	TOW	9.12	520.07	2125	02/23/93	TOW	9.38	519.81
2125	09/25/90	TOW	9.23	519.96	2125	03/22/93	TOW	8.91	520.28
2125	10/24/90	TOW	8.55	520.64	2125	04/19/93	TOW	8.51	520.68
2125	11/15/90	TOW	8.91	520.28	2125	05/17/93	TOW	8.82	520.37
2125	12/12/90	TOW	8.70	520.49	2125	06/23/93	TOW	9.29	519.90
2125	01/22/91	TOW	7.72	521.47	2125	07/20/93	TOW	9.65	519.54
2125	02/26/91	TOW	7.90	521.29	2125	08/17/93	TOW	9.98	519.21
2125	03/27/91	TOW	7.33	521.86	2125	08/18/93	TOW	10.02	519.17
2125	06/03/91	TOW	7.56	521.63	2125	08/25/93	TOW	10.16	519.03
2125	08/23/91	TOW	9.60	519.59	2125	08/27/93	TOW	10.24	518.95
2125	09/08/91	TOW	9.84	519.35	2125	08/27/93	TOW	10.31	518.88
2125	10/08/91	TOW	10.42	518.77	2125	08/28/93	TOW	10.79	518.40
2125	11/04/91	TOW	10.83	518.36	2125	08/29/93	TOW	10.07	519.12
2125	12/05/91	TOW	11.01	518.18	2125	08/30/93	TOW	11.42	517.77
2125	01/13/92	TOW	11.05	518.14	2125	08/31/93	TOW	11.64	517.55
2125	01/30/92	TOW	10.70	518.49	2125	09/01/93	TOW	11.79	517.40
2125	02/24/92	TOW	10.75	518.44	2125	09/02/93	TOW	11.95	517.24
2125	03/04/92	TOW	11.42	517.77	2125	09/07/93	TOW	12.43	516.76
2125	03/25/92	TOW	10.77	518.42	2125	09/14/93	TOW	12.94	516.25
2125	04/27/92	TOW	10.21	518.98	2125	09/20/93	TOW	13.30	515.89
2125	05/20/92	TOW	11.10	518.09	2125	09/21/93	TOW	13.30	515.89
2125	06/24/92	TOW	10.98	518.21	2125	10/14/93	TOW	14.28	514.91
2125	07/20/92	TOW	10.38	518.81	2125	10/25/93	TPC	15.42	514.51
2125	08/18/92	TOW	10.67	518.52	2125	11/16/93	TOW	13.48	515.71
2125	09/21/92	TOW	11.04	518.15	2125	12/10/93	TOW	12.35	516.84
2125	10/19/92	TOW	11.07	518.12	2125	12/17/93	TOW	12.30	516.89
2125	11/16/92	TOW	10.57	518.62	2125	12/27/93	TOW	12.45	516.74
2125	12/15/92	TOW	10.56	518.63	2126	02/19/90	TOW	8.29	517.37

READ = DEPTH TO WATER (IA = INACCESSIBLE)
REF = REFERENCE POINT (TOW = TOP OF WELL, TPC = TOP OF PROTECTIVE CASING
ELEV = GROUNDWATER ELEVATION IN FEET ABOVE MEAN SEA LEVEL

5706

GROUNDWATER ELEVATIONS

WELL	DATE	REF	READ	ELEV	WELL	DATE	REF	READ	ELEV
2126	03/31/90	TOW	8.55	517.11	2126	04/27/92	TOW	IA	
2126	04/22/90	TOW	8.36	517.30	2126	04/30/92	TOW	9.56	516.10
2126	05/17/90	TOW	5.72	519.94	2126	05/20/92	TOW	9.82	515.84
2126	06/15/90	TPC	8.17	517.96	2126	06/24/92	TOW	9.83	515.83
2126	06/16/90	TOW	8.21	517.45	2126	07/20/92	TOW	9.32	516.34
2126	07/16/90	TOW	8.12	517.54	2126	08/18/92	TOW	9.52	516.14
2126	08/07/90	TOW	8.64	517.02	2126	09/21/92	TOW	9.83	515.83
2126	08/07/90	TOW	12.57	513.09	2126	10/19/92	TOW	9.86	515.80
2126	09/25/90	TOW	8.85	516.81	2126	11/16/92	TOW	9.61	516.05
2126	10/24/90	TOW	8.08	517.58	2126	12/15/92	TOW	9.46	516.20
2126	11/15/90	TOW	8.63	517.03	2126	01/20/93	TOW	9.10	516.56
2126	12/12/90	TOW	8.49	517.17	2126	02/23/93	TOW	8.38	517.28
2126	01/22/91	TOW	IA		2126	03/22/93	TOW	8.59	517.07
2126	01/28/91	TPC	8.01	518.12	2126	04/19/93	TOW	8.22	517.44
2126	02/26/91	TOW	7.91	517.75	2126	05/17/93	TOW	IA	
2126	03/27/91	TOW	7.19	518.47	2126	06/22/93	TOW	8.80	516.86
2126	04/29/91	TPC	7.90	518.23	2126	07/20/93	TOW	IA	
2126	06/03/91	TOW	8.50	517.16	2126	08/17/93	TOW	9.28	516.38
2126	07/27/91	TOW	8.94	516.72	2126	09/20/93	TOW	10.79	514.87
2126	08/23/91	TOW	9.19	516.47	2126	10/15/93	TOW	11.81	513.85
2126	09/08/91	TOW	9.23	516.43	2126	11/16/93	TOW	11.18	514.48
2126	10/08/91	TOW	9.59	516.07	2126	12/13/93	TOW	IA	
2126	11/04/91	TOW	9.80	515.86	2127	05/14/89	TOW	11.20	507.28
2126	12/05/91	TOW	9.83	515.83	2127	06/15/89	TOW	11.36	507.12
2126	01/29/92	TOW	9.69	515.97	2127	07/13/89	TOW	12.01	506.47
2126	01/30/92	TOW	9.69	515.97	2127	08/15/89	TOW	13.48	505.00
2126	02/24/92	TOW	9.83	515.83	2127	09/11/89	TOW	13.77	504.71
2126	03/04/92	TOW	10.01	515.65	2127	10/10/89	TOW	14.84	503.64
2126	03/25/92	TOW	9.84	515.82	2127	10/12/89	TOW	16.49	501.99

READ = DEPTH TO WATER (IA = INACCESSIBLE)
REF = REFERENCE POINT (TOW = TOP OF WELL, TPC = TOP OF PROTECTIVE CASING
ELEV = GROUNDWATER ELEVATION IN FEET ABOVE MEAN SEA LEVEL

000381

5208

000285

GROUNDWATER ELEVATIONS

WELL	DATE	REF	READ	ELEV	WELL	DATE	REF	READ	ELEV
2127	11/15/89	TOW	15.02	503.46	2128	02/27/91	TPC	12.61	518.66
2127	12/14/89	TOW	15.26	503.22	2128	03/27/91	TPC	11.78	519.49
2127	01/21/90	TOW	12.66	505.82	2128	06/14/91	TPC	13.48	517.79
2127	02/14/90	TOW	11.92	506.56	2128	08/23/91	TPC	14.34	516.93
2127	03/31/90	TOW	12.00	506.48	2128	10/08/91	TPC	14.97	516.30
2127	04/22/90	TOW	11.55	506.93	2128	11/06/91	TPC	15.32	515.95
2127	05/17/90	TOW	7.44	511.04	2128	12/17/91	TPC	15.65	515.62
2127	06/18/90	TOW	11.92	506.56	2128	01/13/92	TPC	15.36	515.91
2127	07/16/90	TOW	11.41	507.07	2128	01/30/92	TOW	14.76	516.17
2127	10/24/90	TOW	IA		2128	02/24/92	TPC	15.42	515.85
2127	12/12/90	TOW	IA		2128	03/04/92	TPC	15.62	515.65
2127	01/30/92	TOW	15.11	503.37	2128	03/25/92	TPC	15.39	515.88
2127	02/24/92	TOW	IA		2128	04/27/92	TPC	14.94	516.33
2127	03/25/92	TOW	IA		2128	05/20/92	TPC	15.32	515.95
2128	11/15/89	TOW	14.51	516.42	2128	06/24/92	TPC	15.34	515.93
2128	12/14/89	TPC	15.02	516.25	2128	07/20/92	TPC	14.81	516.46
2128	12/14/89	TPC	14.69	516.58	2128	08/18/92	TPC	14.83	516.44
2128	01/20/90	TPC	14.42	516.85	2128	09/21/92	TPC	15.29	515.98
2128	02/14/90	TPC	13.81	517.46	2128	10/20/92	TPC	15.36	515.91
2128	03/31/90	TPC	13.41	517.86	2128	11/16/92	TPC	15.07	516.20
2128	04/22/90	TPC	13.21	518.06	2128	12/15/92	TPC	14.75	516.52
2128	06/18/90	TPC	12.88	518.39	2128	01/20/93	TPC	14.30	516.97
2128	07/16/90	TPC	12.96	518.31	2128	02/23/93	TPC	13.58	517.69
2128	08/07/90	TPC	13.53	517.74	2128	03/23/93	TPC	13.52	517.75
2128	09/26/90	TPC	13.07	518.20	2128	04/19/93	TPC	13.17	518.10
2128	10/24/90	TPC	12.99	518.28	2128	05/17/93	TPC	13.46	517.81
2128	11/15/90	TPC	13.56	517.71	2128	06/23/93	TPC	13.87	517.40
2128	12/12/90	TPC	13.44	517.83	2128	07/20/93	TPC	14.18	517.09
2128	01/22/91	TPC	12.37	518.90	2128	08/17/93	TPC	14.52	516.75

READ = DEPTH TO WATER (IA = INACCESSIBLE)
REF = REFERENCE POINT (TOW = TOP OF WELL, TPC = TOP OF PROTECTIVE CASING
ELEV = GROUNDWATER ELEVATION IN FEET ABOVE MEAN SEA LEVEL

5706

GROUNDWATER ELEVATIONS

WELL	DATE	REF	READ	ELEV	WELL	DATE	REF	READ	ELEV
2128	08/18/93	TPC	14.54	516.73	2129	06/16/90	TPC	13.57	516.46
2128	08/25/93	TPC	14.70	516.57	2129	06/21/90	TPC	12.21	517.82
2128	08/27/93	TPC	14.72	516.55	2129	08/07/90	TPC	14.36	515.67
2128	08/27/93	TPC	14.73	516.54	2129	09/26/90	TPC	IA	
2128	08/28/93	TPC	14.98	516.29	2129	10/24/90	TPC	IA	
2128	08/29/93	TPC	15.08	516.19	2129	11/15/90	TPC	IA	
2128	08/30/93	TPC	15.33	515.94	2129	12/12/90	TPC	12.70	517.33
2128	08/31/93	TPC	15.49	515.78	2129	01/28/91	TPC	13.08	516.95
2128	09/01/93	TPC	15.63	515.64	2129	03/27/91	TPC	12.49	517.54
2128	09/02/93	TPC	15.69	515.58	2129	03/28/91	TPC	12.49	517.54
2128	09/07/93	TPC	16.10	515.17	2129	04/29/91	TPC	13.05	516.98
2128	09/14/93	TPC	16.58	514.69	2129	06/14/91	TPC	14.32	515.71
2128	09/21/93	TPC	16.96	514.31	2129	08/23/91	TPC	15.29	514.74
2128	10/15/93	TPC	18.00	513.27	2129	10/08/91	TPC	15.73	514.30
2128	10/25/93	TPC	18.26	513.01	2129	11/06/91	TPC	16.04	513.99
2128	11/16/93	TPC	IA		2129	12/17/91	TPC	16.52	513.51
2128	11/18/93	TPC	17.60	513.67	2129	01/13/92	TPC	15.95	514.08
2128	12/09/93	TPC	16.88	514.39	2129	01/30/92	TOW	15.48	514.29
2128	12/10/93	TPC	16.45	514.82	2129	02/24/92	TPC	15.99	514.04
2128	12/15/93	TPC	16.66	514.61	2129	03/25/92	TPC	16.01	514.02
2128	12/17/93	TPC	IA		2129	04/27/92	TPC	15.55	514.48
2128	12/22/93	TPC	16.47	514.80	2129	05/20/92	TPC	15.82	514.21
2129	11/15/89	TOW	15.31	514.46	2129	06/24/92	TPC	15.95	514.08
2129	12/14/89	TOW	IA		2129	07/20/92	TPC	15.40	514.63
2129	01/21/90	TPC	15.22	514.81	2129	08/18/92	TPC	15.34	514.69
2129	02/14/90	TPC	12.49	517.54	2129	09/21/92	TPC	15.89	514.14
2129	04/22/90	TPC	13.98	516.05	2129	10/20/92	TPC	IA	
2129	05/17/90	TPC	11.36	518.67	2129	11/16/92	TPC	15.70	514.33
2129	06/15/90	TPC	13.23	516.80	2129	12/15/92	TPC	15.35	514.68

READ = DEPTH TO WATER (IA = INACCESSIBLE)
REF = REFERENCE POINT (TOW = TOP OF WELL, TPC = TOP OF PROTECTIVE CASING
ELEV = GROUNDWATER ELEVATION IN FEET ABOVE MEAN SEA LEVEL

98 7000

5708

080287

90508

GROUNDWATER ELEVATIONS

WELL	DATE	REF	READ	ELEV	WELL	DATE	REF	READ	ELEV
2129	01/20/93	TPC	14.96	515.07	2166	12/11/93	TOW	64.21	517.71
2129	02/23/93	TPC	14.29	515.74	2171	01/29/92	TOW	65.51	517.24
2129	03/23/93	TPC	IA		2171	02/24/92	TOW	65.68	517.07
2129	04/19/93	TPC	15.78	514.25	2171	03/03/92	TOW	65.64	517.11
2129	05/21/93	TOW	IA		2171	04/14/92	TOW	65.66	517.09
2129	06/24/93	TPC	14.59	515.44	2171	05/26/92	TOW	64.69	518.06
2129	07/20/93	TPC	14.85	515.18	2171	06/17/92	TOW	64.61	518.14
2129	08/17/93	TPC	15.26	514.77	2171	07/21/92	TOW	64.20	518.55
2129	09/23/93	TPC	15.20	514.83	2171	08/17/92	TOW	63.36	519.39
2129	10/19/93	TPC	18.08	511.95	2171	09/22/92	TOW	63.60	519.15
2129	11/16/93	TPC	IA		2171	10/20/92	TPC	63.90	519.30
2129	11/18/93	TPC	17.32	512.71	2171	11/17/92	TOW	64.14	518.61
2129	12/11/93	TPC	16.73	513.30	2171	12/14/92	TOW	63.55	519.20
2166	10/19/92	TOW	IA		2171	01/20/93	TOW	62.94	519.81
2166	11/16/92	TOW	IA		2171	02/22/93	TOW	52.64	530.11
2166	12/15/92	TOW	62.36	519.56	2171	03/23/93	TOW	61.55	521.20
2166	01/19/93	TOW	61.76	520.16	2171	04/19/93	TOW	61.06	521.69
2166	02/22/93	TOW	61.32	520.60	2171	05/21/93	TOW	60.87	521.88
2166	03/22/93	TOW	60.55	521.37	2171	06/21/93	TOW	61.13	521.62
2166	04/20/93	TOW	60.10	521.82	2171	07/20/93	TOW	61.46	521.29
2166	05/20/93	TOW	59.97	521.95	2171	08/16/93	TOW	62.00	520.75
2166	06/22/93	TOW	60.51	521.41	2171	09/23/93	TOW	59.96	522.79
2166	07/19/93	TOW	60.94	520.98	2171	10/13/93	TPC	64.54	518.66
2166	07/20/93	TOW	60.89	521.03	2171	11/18/93	TOW	64.76	517.99
2166	08/17/93	TOW	61.37	520.55	2171	12/10/93	TOW	64.08	518.67
2166	09/21/93	TOW	63.28	518.64	2383	07/16/90	TOW	39.31	525.86
2166	10/13/93	TOW	63.98	517.94	2383	09/19/90	TOW	40.14	525.03
2166	10/14/93	TPC	64.70	517.74	2383	10/20/90	TOW	39.84	525.33
2166	11/18/93	TOW	64.74	517.18	2383	11/15/90	TOW	39.64	525.53

READ = DEPTH TO WATER (IA = INACCESSIBLE)
REF = REFERENCE POINT (TOW = TOP OF WELL, TPC = TOP OF PROTECTIVE CASING
ELEV = GROUNDWATER ELEVATION IN FEET ABOVE MEAN SEA LEVEL

GROUNDWATER ELEVATIONS

WELL	DATE	REF	READ	ELEV
2383	12/11/90	TOW	39.52	525.65
2383	01/18/91	TOW	39.17	526.00
2383	02/26/91	TOW	38.59	526.58
2383	03/27/91	TOW	38.43	526.74
2383	06/01/91	TOW	38.18	526.99
2383	07/26/91	TOW	39.79	525.38
2383	08/24/91	TOW	40.48	524.69
2383	09/08/91	TOW	40.78	524.39
2383	10/07/91	TOW	41.56	523.61
2383	11/04/91	TOW	42.15	523.02
2383	12/10/91	TPC	43.49	522.13
2383	01/13/92	TPC	43.30	522.32
2383	02/03/92	TPC	43.47	522.15
2383	03/02/92	TPC	43.56	522.06
2383	04/14/92	TPC	43.36	522.26
2383	05/21/92	TPC	43.42	522.20
2383	06/17/92	TPC	43.53	522.09
2383	07/21/92	TPC	43.76	521.86
2383	08/17/92	TPC	42.83	522.79
2383	09/22/92	TPC	48.23	517.39
2383	10/20/92	TPC	44.46	521.16
2383	11/17/92	TPC	44.19	521.43
2383	12/14/92	TPC	23.98	541.64
2383	01/21/93	TOW	43.82	521.35
2383	02/22/93	TPC	43.12	522.50
2383	03/22/93	TPC	42.60	523.02
2383	04/19/93	TPC	42.17	523.45
2383	05/17/93	TPC	43.81	521.81
2383	06/22/93	TPC	41.64	523.98
2383	07/20/93	TPC	42.21	523.41
2383	08/17/93	TPC	43.80	521.82
2383	09/20/93	TPC	43.25	522.37
2383	10/14/93	TPC	43.80	521.82
2383	11/19/93	TPC	43.82	521.80
2383	12/11/93	TPC	43.83	521.79
2384	03/31/90	TOW	48.29	525.19
2384	04/22/90	TOW	48.11	525.37
2384	05/15/90	TOW	47.56	525.92
2384	06/17/90	TOW	46.98	526.50
2384	07/16/90	TOW	47.86	525.62
2384	08/07/90	TOW	48.39	525.09
2384	09/19/90	TOW	48.99	524.49
2384	10/20/90	TOW	48.50	524.98
2384	11/15/90	TOW	48.21	525.27
2384	12/11/90	TOW	48.08	525.40
2384	01/18/91	TOW	47.42	526.06
2384	02/26/91	TOW	46.89	526.59
2384	03/27/91	TOW	46.26	527.22
2384	06/01/91	TOW	46.61	526.87
2384	09/08/91	TOW	49.43	524.05
2384	10/07/91	TOW	50.61	522.87
2384	11/06/91	TOW	50.82	522.66
2384	12/10/91	TOW	51.50	521.98
2384	01/13/92	TOW	51.31	522.17
2384	02/03/92	TOW	51.04	522.44
2384	03/02/92	TOW	51.32	522.16
2384	04/14/92	TOW	50.92	522.56
2384	05/21/92	TOW	51.23	522.25

READ = DEPTH TO WATER (IA = INACCESSIBLE)
REF = REFERENCE POINT (TOW = TOP OF WELL, TPC = TOP OF PROTECTIVE CASING
ELEV = GROUNDWATER ELEVATION IN FEET ABOVE MEAN SEA LEVEL

000288

5706

600369

5706

GROUNDWATER ELEVATIONS

WELL	DATE	REF	READ	ELEV	WELL	DATE	REF	READ	ELEV
2384	06/17/92	TOW	IA		2385	03/18/91	TOW	54.62	524.73
2384	07/21/92	TOW	51.61	521.87	2385	05/31/91	TOW	55.01	524.34
2384	08/17/92	TOW	54.30	519.18	2385	07/25/91	TOW	56.90	522.45
2384	09/22/92	TOW	IA		2385	08/22/91	TOW	57.64	521.71
2384	10/20/92	TOW	52.37	521.11	2385	09/05/91	TOW	58.07	521.28
2384	11/17/92	TPC	52.42	521.31	2385	10/09/91	TOW	58.95	520.40
2384	12/14/92	TPC	51.91	521.82	2385	11/05/91	TOW	59.61	519.74
2384	01/21/93	TPC	51.02	522.71	2385	12/10/91	TOW	60.35	519.00
2384	02/22/93	TOW	50.84	522.64	2385	01/06/92	TOW	60.37	518.98
2384	03/22/93	TPC	50.28	523.45	2385	02/04/92	TOW	60.30	519.05
2384	04/19/93	TPC	49.77	523.96	2385	03/03/92	TOW	60.46	518.89
2384	05/17/93	TPC	49.52	524.21	2385	04/14/92	TOW	60.12	519.23
2384	06/22/93	TPC	49.77	523.96	2385	05/19/92	TOW	60.03	519.32
2384	07/20/93	TPC	50.40	523.33	2385	06/15/92	TOW	60.15	519.20
2384	08/17/93	TPC	51.00	522.73	2385	07/20/92	TOW	IA	
2384	09/20/93	TPC	51.82	521.91	2385	08/17/92	TOW	59.44	519.91
2384	10/14/93	TPC	52.04	521.69	2385	09/21/92	TOW	59.48	519.87
2384	11/22/93	TPC	52.40	521.33	2385	10/19/92	TOW	59.88	519.47
2384	12/11/93	TPC	52.01	521.72	2385	11/17/92	TOW	59.86	519.49
2385	05/17/90	TOW	55.24	524.11	2385	12/15/92	TOW	59.10	520.25
2385	06/16/90	TOW	59.78	519.57	2385	01/21/93	TOW	58.39	520.96
2385	07/16/90	TOW	55.62	523.73	2385	02/22/93	TOW	57.86	521.49
2385	08/07/90	TOW	56.28	523.07	2385	03/11/93	TOW	57.52	521.83
2385	09/18/90	TOW	57.13	522.22	2385	03/24/93	TOW	57.32	522.03
2385	10/18/90	TOW	56.89	522.46	2385	04/09/93	TOW	56.90	522.45
2385	11/14/90	TOW	56.62	522.73	2385	04/19/93	TOW	56.81	522.54
2385	12/12/90	TOW	56.52	522.83	2385	05/07/93	TOW	IA	
2385	01/16/91	TOW	54.64	524.71	2385	05/20/93	TOW	56.58	522.77
2385	02/19/91	TOW	55.25	524.10	2385	06/02/93	TOW	IA	

READ = DEPTH TO WATER (IA = INACCESSIBLE)
REF = REFERENCE POINT (TOW = TOP OF WELL, TPC = TOP OF PROTECTIVE CASING
ELEV = GROUNDWATER ELEVATION IN FEET ABOVE MEAN SEA LEVEL

GROUNDWATER ELEVATIONS

WELL	DATE	REF	READ	ELEV
2385	06/21/93	TOW	IA	
2385	07/07/93	TOW	IA	
2385	07/19/93	TOW	IA	
2385	08/02/93	TOW	IA	
2385	08/16/93	TOW	IA	
2385	08/30/93	TOW	IA	
2385	09/21/93	TOW	IA	
2385	10/13/93	TOW	IA	
2385	11/19/93	TOW	IA	
2385	12/11/93	TOW	IA	
2386	05/17/90	TOW	53.95	523.68
2386	06/17/90	TOW	53.65	523.98
2386	07/18/90	TOW	54.35	523.28
2386	08/09/90	TOW	54.85	522.78
2386	09/25/90	TOW	55.68	521.95
2386	10/20/90	TOW	55.35	522.28
2386	11/16/90	TOW	56.47	521.16
2386	12/11/90	TOW	55.34	522.29
2386	01/24/91	TOW	53.16	524.47
2386	02/27/91	TOW	53.10	524.53
2386	03/28/91	TOW	53.00	524.63
2386	06/14/91	TOW	54.30	523.33
2386	07/27/91	TOW	55.72	521.91
2386	09/07/91	TOW	56.90	520.73
2386	10/09/91	TOW	57.81	519.82
2386	11/04/91	TOW	58.48	519.15
2386	11/06/91	TOW	58.51	519.12
2386	12/05/91	TOW	59.35	518.28
2386	01/06/92	TPC	59.62	518.30
2386	02/05/92	TPC	59.62	518.30
2386	03/03/92	TPC	59.79	518.13
2386	03/25/92	TPC	59.70	518.22
2386	04/15/92	TPC	59.39	518.53
2386	05/20/92	TPC	59.09	518.83
2386	06/17/92	TPC	59.10	518.82
2386	07/20/92	TPC	58.71	519.21
2386	08/17/92	TPC	58.22	519.70
2386	09/21/92	TPC	58.52	519.40
2386	10/19/92	TPC	58.80	519.12
2386	11/16/92	TPC	58.79	519.13
2386	12/14/92	TPC	58.10	519.82
2386	01/19/93	TPC	57.46	520.46
2386	02/22/93	TPC	57.00	520.92
2386	03/22/93	TPC	56.24	521.68
2386	04/19/93	TPC	55.76	522.16
2386	05/20/93	TPC	55.54	522.38
2386	06/22/93	TPC	56.10	521.82
2386	07/19/93	TPC	56.56	521.36
2386	08/16/93	TPC	57.12	520.80
2386	09/21/93	TPC	58.48	519.44
2386	10/13/93	TPC	59.14	518.78
2386	11/19/93	TPC	59.73	518.19
2386	12/11/93	TPC	59.51	518.41
2387	04/23/90	TOW	48.80	522.92
2387	05/17/90	TOW	47.81	523.91
2387	06/17/90	TOW	47.83	523.89
2387	07/18/90	TOW	48.50	523.22
2387	08/09/90	TOW	49.12	522.60

READ = DEPTH TO WATER (IA = INACCESSIBLE)
REF = REFERENCE POINT (TOW = TOP OF WELL, TPC = TOP OF PROTECTIVE CASING
ELEV = GROUNDWATER ELEVATION IN FEET ABOVE MEAN SEA LEVEL

5708

000291

5706

GROUNDWATER ELEVATIONS

WELL	DATE	REF	READ	ELEV	WELL	DATE	REF	READ	ELEV
2387	09/25/90	TOW	49.82	521.90	2387	03/22/93	TOW	49.90	521.82
2387	10/20/90	TOW	49.35	522.37	2387	04/02/93	TOW	49.61	522.11
2387	11/16/90	TOW	49.46	522.26	2387	04/03/93	TOW	49.59	522.13
2387	12/11/90	TOW	49.52	522.20	2387	04/04/93	TOW	49.59	522.13
2387	01/24/91	TOW	47.35	524.37	2387	04/05/93	TOW	49.47	522.25
2387	02/27/91	TOW	47.30	524.42	2387	04/06/93	TPC	50.06	522.13
2387	03/28/91	TOW	47.08	524.64	2387	04/07/93	TPC	50.09	522.10
2387	06/14/91	TOW	48.45	523.27	2387	04/08/93	TOW	49.64	522.08
2387	07/27/91	TOW	49.84	521.88	2387	04/09/93	TOW	49.68	522.04
2387	09/07/91	TOW	50.98	520.74	2387	04/10/93	TOW	49.65	522.07
2387	10/09/91	TOW	51.86	519.86	2387	04/11/93	TPC	50.16	522.03
2387	11/04/91	TOW	52.50	519.22	2387	04/12/93	TOW	49.64	522.08
2387	12/05/91	TOW	53.02	518.70	2387	04/13/93	TOW	49.62	522.10
2387	01/06/92	TOW	53.06	518.66	2387	04/14/93	TOW	49.54	522.18
2387	02/05/92	TOW	53.14	518.58	2387	04/15/93	TOW	49.49	522.23
2387	03/03/92	TOW	53.35	518.37	2387	04/16/93	TOW	49.54	522.18
2387	03/25/92	TOW	53.21	518.51	2387	04/17/93	TOW	49.52	522.20
2387	04/15/92	TOW	53.34	518.38	2387	04/18/93	TOW	49.37	522.35
2387	05/20/92	TOW	52.74	518.98	2387	04/19/93	TOW	49.42	522.30
2387	06/17/92	TOW	52.88	518.84	2387	04/20/93	TOW	49.33	522.39
2387	07/20/92	TOW	52.33	519.39	2387	04/21/93	TOW	49.48	522.24
2387	08/17/92	TOW	52.06	519.66	2387	04/22/93	TOW	49.44	522.28
2387	09/21/92	TOW	52.39	519.33	2387	04/23/93	TOW	49.43	522.29
2387	10/19/92	TOW	52.57	519.15	2387	04/24/93	TOW	49.45	522.27
2387	11/16/92	TOW	52.54	519.18	2387	04/25/93	TOW	49.46	522.26
2387	12/14/92	TOW	51.81	519.91	2387	04/26/93	TOW	49.38	522.34
2387	01/19/93	TOW	51.13	520.59	2387	04/27/93	TOW	49.28	522.44
2387	02/22/93	TOW	50.55	521.17	2387	04/28/93	TOW	49.26	522.46
2387	03/22/93	TOW	IA		2387	04/29/93	TOW	49.34	522.38

READ = DEPTH TO WATER (IA = INACCESSIBLE)
REF = REFERENCE POINT (TOW = TOP OF WELL, TPC = TOP OF PROTECTIVE CASING
ELEV = GROUNDWATER ELEVATION IN FEET ABOVE MEAN SEA LEVEL

GROUNDWATER ELEVATIONS

WELL	DATE	REF	READ	ELEV	WELL	DATE	REF	READ	ELEV
2387	04/30/93	TOW	49.36	522.36	2387	05/28/93	TOW	49.55	522.17
2387	05/01/93	TOW	49.39	522.33	2387	05/29/93	TOW	49.62	522.10
2387	05/02/93	TOW	49.38	522.34	2387	05/30/93	TOW	49.63	522.09
2387	05/03/93	TOW	49.41	522.31	2387	05/31/93	TOW	49.62	522.10
2387	05/04/93	TOW	49.35	522.37	2387	06/01/93	TOW	49.84	521.88
2387	05/05/93	TOW	49.30	522.42	2387	06/02/93	TOW	49.78	521.94
2387	05/06/93	TOW	49.42	522.30	2387	06/03/93	TOW	49.80	521.92
2387	05/07/93	TOW	49.26	522.46	2387	06/04/93	TOW	49.86	521.86
2387	05/08/93	TOW	50.15	521.57	2387	06/05/93	TOW	50.91	520.81
2387	05/09/93	TOW	50.34	521.38	2387	06/06/93	TOW	49.97	521.75
2387	05/10/93	TOW	49.42	522.30	2387	06/07/93	TOW	50.22	521.50
2387	05/11/93	TOW	49.48	522.24	2387	06/07/93	TOW	49.98	521.74
2387	05/12/93	TOW	49.50	522.22	2387	06/08/93	TOW	49.90	521.82
2387	05/13/93	TOW	49.52	522.20	2387	06/09/93	TOW	49.91	521.81
2387	05/14/93	TOW	49.50	522.22	2387	06/10/93	TOW	50.03	521.69
2387	05/15/93	TOW	49.22	522.50	2387	06/11/93	TOW	50.04	521.68
2387	05/16/93	TOW	49.38	522.34	2387	06/12/93	TOW	50.12	521.60
2387	05/17/93	TOW	49.45	522.27	2387	06/13/93	TOW	51.07	520.65
2387	05/18/93	TOW	49.44	522.28	2387	06/14/93	TOW	50.24	521.48
2387	05/19/93	TOW	49.33	522.39	2387	06/15/93	TOW	50.08	521.64
2387	05/20/93	TOW	49.30	522.42	2387	06/17/93	TOW	50.03	521.69
2387	05/20/93	TOW	49.31	522.41	2387	06/18/93	TOW	50.02	521.70
2387	05/21/93	TOW	49.29	522.43	2387	06/19/93	TOW	49.98	521.74
2387	05/22/93	TOW	49.36	522.36	2387	06/20/93	TOW	49.97	521.75
2387	05/23/93	TOW	49.34	522.38	2387	06/21/93	TOW	49.89	521.83
2387	05/24/93	TOW	49.90	521.82	2387	06/22/93	TOW	49.91	521.81
2387	05/25/93	TOW	49.47	522.25	2387	06/23/93	TOW	49.96	521.76
2387	05/26/93	TOW	49.52	522.20	2387	06/24/93	TOW	50.03	521.69
2387	05/27/93	TOW	49.54	522.18	2387	06/25/93	TOW	50.02	521.70

READ = DEPTH TO WATER (IA = INACCESSIBLE)
REF = REFERENCE POINT (TOW = TOP OF WELL, TPC = TOP OF PROTECTIVE CASING
ELEV = GROUNDWATER ELEVATION IN FEET ABOVE MEAN SEA LEVEL

000292

5206

000293

5706

GROUNDWATER ELEVATIONS

WELL	DATE	REF	READ	ELEV	WELL	DATE	REF	READ	ELEV
2387	06/26/93	TOW	49.90	521.82	2387	11/19/93	TOW	53.18	518.54
2387	06/27/93	TOW	50.02	521.70	2387	11/30/93	TOW	53.71	518.01
2387	06/28/93	TOW	50.02	521.70	2387	12/11/93	TOW	53.37	518.35
2387	06/29/93	TOW	50.06	521.66	2388	07/25/90	TOW	57.79	523.08
2387	06/30/93	TOW	50.08	521.64	2388	08/11/90	TOW	57.99	522.88
2387	07/01/93	TOW	50.18	521.54	2388	09/23/90	TOW	59.12	521.75
2387	07/02/93	TOW	50.14	521.58	2388	10/21/90	TOW	59.03	521.84
2387	07/03/93	TOW	50.15	521.57	2388	11/18/90	TOW	58.97	521.90
2387	07/04/93	TOW	50.14	521.58	2388	12/14/90	TOW	59.00	521.87
2387	07/05/93	TOW	50.16	521.56	2388	01/21/91	TOW	IA	
2387	07/06/93	TOW	50.14	521.58	2388	02/22/91	TOW	56.57	524.30
2387	07/08/93	TOW	50.25	521.47	2388	06/13/91	TOW	57.38	523.49
2387	07/09/93	TOW	50.25	521.47	2388	07/30/91	TOW	59.01	521.86
2387	07/10/93	TOW	50.29	521.43	2388	08/28/91	TOW	59.96	520.91
2387	07/11/93	TOW	50.24	521.48	2388	09/10/91	TOW	60.35	520.52
2387	07/12/93	TOW	50.30	521.42	2388	10/03/91	TOW	61.07	519.80
2387	07/13/93	TOW	50.34	521.38	2388	11/12/91	TOW	62.21	518.66
2387	07/14/93	TOW	50.38	521.34	2388	12/09/91	TOW	62.85	518.02
2387	07/15/93	TOW	50.37	521.35	2388	01/15/92	TOW	63.34	517.53
2387	07/16/93	TOW	50.31	521.41	2388	02/12/92	TOW	63.33	517.54
2387	07/17/93	TOW	50.39	521.33	2388	03/19/92	TOW	IA	
2387	07/18/93	TOW	50.39	521.33	2388	04/08/92	TOW	IA	
2387	07/19/93	TOW	50.48	521.24	2388	05/06/92	TOW	IA	
2387	07/20/93	TOW	50.40	521.32	2388	06/01/92	TOW	IA	
2387	07/21/93	TOW	50.44	521.28	2388	06/02/92	TOW	62.51	518.36
2387	08/16/93	TOW	50.99	520.73	2388	07/21/92	TOW	IA	
2387	09/21/93	TOW	52.45	519.27	2388	08/17/92	TOW	63.38	517.49
2387	10/13/93	TOW	53.16	518.56	2388	09/23/92	TOW	63.33	517.54
2387	11/18/93	TOW	53.78	517.94	2388	10/22/92	TOW	IA	

READ = DEPTH TO WATER (IA = INACCESSIBLE)
REF = REFERENCE POINT (TOW = TOP OF WELL, TPC = TOP OF PROTECTIVE CASING
ELEV = GROUNDWATER ELEVATION IN FEET ABOVE MEAN SEA LEVEL

GROUNDWATER ELEVATIONS

WELL	DATE	REF	READ	ELEV
2388	11/19/92	TOW	IA	
2388	12/15/92	TOW	IA	
2388	01/19/93	TOW	IA	
2388	02/24/93	TOW	IA	
2388	03/22/93	TPC	IA	
2388	04/19/93	TOW	63.33	517.54
2388	05/17/93	TOW	60.34	520.53
2388	06/21/93	TOW	59.08	521.79
2388	07/20/93	TOW	59.40	521.47
2388	08/16/93	TOW	59.95	520.92
2388	09/23/93	TOW	61.16	519.71
2388	10/13/93	TOW	61.87	519.00
2388	11/22/93	TOW	62.58	518.29
2388	12/11/93	TOW	62.40	518.47
2389	07/25/90	TOW	58.54	523.22
2389	08/11/90	TOW	58.71	523.05
2389	09/23/90	TOW	59.85	521.91
2389	10/21/90	TOW	59.74	522.02
2389	11/18/90	TOW	59.68	522.08
2389	12/14/90	TOW	59.71	522.05
2389	01/21/91	TOW	57.47	524.29
2389	02/22/91	TOW	57.32	524.44
2389	06/13/91	TOW	58.12	523.64
2389	07/30/91	TOW	59.77	521.99
2389	08/28/91	TOW	60.68	521.08
2389	09/10/91	TOW	61.07	520.69
2389	10/03/91	TOW	61.76	520.00
2389	11/12/91	TOW	62.90	518.86
2389	12/09/91	TOW	63.51	518.25
2389	01/15/92	TOW	63.98	517.78
2389	02/12/92	TOW	63.97	517.79
2389	03/19/92	TOW	63.31	518.45
2389	04/08/92	TOW	64.12	517.64
2389	05/04/92	TOW	63.66	518.10
2389	06/01/92	TOW	63.18	518.58
2389	07/21/92	TOW	63.14	518.62
2389	08/17/92	TOW	63.31	518.45
2389	09/23/92	TOW	62.49	519.27
2389	10/22/92	TOW	62.79	518.97
2389	11/19/92	TOW	64.01	517.75
2389	12/15/92	TOW	63.31	518.45
2389	01/21/93	TOW	61.35	520.41
2389	02/24/93	TOW	IA	
2389	03/24/93	TOW	60.44	521.32
2389	04/19/93	TOW	59.86	521.90
2389	05/17/93	TOW	60.98	520.78
2389	06/21/93	TOW	59.80	521.96
2389	07/20/93	TOW	60.18	521.58
2389	08/16/93	TOW	60.70	521.06
2389	09/23/93	TOW	61.87	519.89
2389	10/13/93	TOW	63.63	518.13
2389	11/22/93	TOW	63.32	518.44
2389	12/11/93	TOW	63.16	518.60
2390	08/09/90	TOW	46.84	522.64
2390	09/19/90	TOW	47.37	522.11
2390	10/20/90	TOW	46.62	522.86
2390	11/16/90	TOW	46.89	522.59
2390	12/11/90	TOW	46.68	522.80

READ = DEPTH TO WATER (IA = INACCESSIBLE)
REF = REFERENCE POINT (TOW = TOP OF WELL, TPC = TOP OF PROTECTIVE CASING
ELEV = GROUNDWATER ELEVATION IN FEET ABOVE MEAN SEA LEVEL

000294

GROUNDWATER ELEVATIONS

WELL	DATE	REF	READ	ELEV	WELL	DATE	REF	READ	ELEV
2390	01/24/91	TOW	45.10	524.38	2390	05/21/93	TOW	46.70	522.78
2390	02/27/91	TOW	45.01	524.47	2390	06/22/93	TOW	47.34	522.14
2390	03/28/91	TOW	44.66	524.82	2390	07/20/93	TOW	48.14	521.34
2390	06/01/91	TOW	45.69	523.79	2390	07/21/93	TOW	48.06	521.42
2390	07/26/91	TOW	47.81	521.67	2390	08/16/93	TOW	48.60	520.88
2390	08/24/91	TOW	48.10	521.38	2390	09/21/93	TOW	50.23	519.25
2390	09/08/91	TOW	48.42	521.06	2390	10/14/93	TOW	51.01	518.47
2390	10/09/91	TOW	49.21	520.27	2390	11/18/93	TOW	51.26	518.22
2390	11/04/91	TOW	49.82	519.66	2390	11/30/93	TOW	51.37	518.11
2390	12/05/91	TOW	50.22	519.26	2390	12/11/93	TOW	50.88	518.60
2390	01/08/92	TOW	50.13	519.35	2391	03/31/90	TOW	13.60	513.39
2390	02/24/92	TOW	50.19	519.29	2391	04/22/90	TOW	13.17	513.82
2390	03/03/92	TOW	50.51	518.97	2391	05/15/90	TOW	12.30	514.69
2390	03/25/92	TOW	50.21	519.27	2391	06/16/90	TOW	12.46	514.53
2390	04/16/92	TOW	49.63	519.85	2391	06/21/90	TOW	12.51	514.48
2390	04/27/92	TOW	49.41	520.07	2391	07/16/90	TOW	12.87	514.12
2390	05/20/92	TOW	50.10	519.38	2391	08/07/90	TOW	13.60	513.39
2390	06/25/92	TOW	50.54	518.94	2391	09/26/90	TOW	14.08	512.91
2390	07/20/92	TOW	49.43	520.05	2391	10/24/90	TOW	12.68	514.31
2390	08/18/92	TOW	49.60	519.88	2391	11/16/90	TOW	13.69	513.30
2390	09/21/92	TOW	49.96	519.52	2391	12/12/90	TOW	13.55	513.44
2390	10/19/92	TOW	49.98	519.50	2391	01/22/91	TOW	11.82	515.17
2390	11/16/92	TOW	IA		2391	02/20/91	TOW	12.05	514.94
2390	11/17/92	TOW	49.83	519.65	2391	03/27/91	TOW	11.32	515.67
2390	12/15/92	TOW	49.06	520.42	2391	04/29/91	TPC	12.28	515.16
2390	01/20/93	TOW	48.32	521.16	2391	06/03/91	TOW	13.41	513.58
2390	02/24/93	TOW	47.68	521.80	2391	07/27/91	TOW	14.32	512.67
2390	03/23/93	TOW	50.49	518.99	2391	08/23/91	TOW	14.76	512.23
2390	04/20/93	TOW	46.60	522.88	2391	09/08/91	TOW	14.90	512.09

READ = DEPTH TO WATER (IA = INACCESSIBLE)
REF = REFERENCE POINT (TOW = TOP OF WELL, TPC = TOP OF PROTECTIVE CASING
ELEV = GROUNDWATER ELEVATION IN FEET ABOVE MEAN SEA LEVEL

GROUNDWATER ELEVATIONS

WELL	DATE	REF	READ	ELEV	WELL	DATE	REF	READ	ELEV
2391	10/08/91	TOW	15.54	511.45	2392	11/16/90	TOW	9.54	510.69
2391	11/04/91	TOW	15.98	511.01	2392	12/12/90	TOW	9.37	510.86
2391	12/02/91	TPC	16.84	510.60	2392	01/22/91	TOW	7.68	512.55
2391	01/07/92	TPC	16.25	511.19	2392	02/20/91	TOW	7.93	512.30
2391	01/30/92	TOW	15.60	511.39	2392	03/27/91	TOW	7.08	513.15
2391	02/24/92	TPC	16.25	511.19	2392	06/03/91	TOW	9.40	510.83
2391	03/04/92	TPC	16.46	510.98	2392	07/27/91	TOW	10.38	509.85
2391	03/25/92	TPC	16.27	511.17	2392	08/23/91	TOW	10.88	509.35
2391	04/27/92	TPC	15.62	511.82	2392	09/08/91	TOW	11.02	509.21
2391	05/20/92	TPC	15.85	511.59	2392	10/07/91	TOW	11.70	508.53
2391	06/24/92	TPC	16.03	511.41	2392	11/04/91	TOW	12.15	508.08
2391	07/20/92	TPC	15.42	512.02	2392	12/02/91	TOW	12.59	507.64
2391	08/18/92	TPC	15.02	512.42	2392	01/07/92	TOW	11.88	508.35
2391	09/21/92	TPC	15.96	511.48	2392	01/30/92	TOW	11.34	508.89
2391	10/19/92	TPC	16.19	511.25	2392	01/30/92	TOW	11.34	508.89
2391	11/16/92	TPC	15.98	511.46	2392	02/24/92	TOW	11.64	508.59
2391	12/15/92	TPC	15.18	512.26	2392	03/04/92	TOW	11.90	508.33
2391	01/20/93	TPC	14.67	512.77	2392	03/25/92	TOW	11.69	508.54
2391	02/23/93	TPC	10.17	517.27	2392	04/27/92	TOW	10.76	509.47
2391	03/22/93	TPC	13.71	513.73	2392	05/20/92	TOW	11.29	508.94
2391	04/19/93	TPC	13.35	514.09	2392	06/24/92	TOW	11.43	508.80
2391	05/17/93	TPC	13.74	513.70	2392	07/20/92	TOW	10.66	509.57
2391	06/22/93	TPC	14.16	513.28	2392	08/18/92	TOW	10.41	509.82
2391	07/19/93	TPC	14.53	512.91	2392	09/21/92	TOW	11.55	508.68
2391	08/16/93	TPC	15.19	512.25	2392	10/19/92	TOW	11.82	508.41
2391	09/20/93	TPC	16.83	510.61	2392	11/16/92	TPC	12.10	508.72
2391	10/14/93	TPC	17.80	509.64	2392	12/15/92	TOW	11.09	509.14
2391	11/16/93	TPC	18.42	509.02	2392	01/20/93	TPC	10.51	510.31
2391	12/11/93	TPC	16.81	510.63	2392	02/23/93	TOW	9.54	510.69

READ = DEPTH TO WATER (IA = INACCESSIBLE)
REF = REFERENCE POINT (TOW = TOP OF WELL, TPC = TOP OF PROTECTIVE CASING
ELEV = GROUNDWATER ELEVATION IN FEET ABOVE MEAN SEA LEVEL

000296

5706

0062097

5706

GROUNDWATER ELEVATIONS

WELL	DATE	REF	READ	ELEV	WELL	DATE	REF	READ	ELEV
2392	03/22/93	TOW	8.99	511.24	2393	01/30/92	TOW	15.31	514.90
2392	04/19/93	TOW	8.75	511.48	2393	02/24/92	TOW	15.50	514.71
2392	05/17/93	TOW	9.14	511.09	2393	03/04/92	TOW	15.70	514.51
2392	06/22/93	TPC	9.84	510.98	2393	03/25/92	TOW	15.50	514.71
2392	07/19/93	TPC	10.38	510.44	2393	04/27/92	TOW	IA	
2392	08/16/93	TPC	11.40	509.42	2393	04/30/92	TOW	15.12	515.09
2392	09/20/93	TPC	12.89	507.93	2393	05/20/92	TOW	16.40	513.81
2392	10/14/93	TPC	13.74	507.08	2393	06/24/92	TOW	15.44	514.77
2392	11/16/93	TPC	14.26	506.56	2393	07/20/92	TOW	14.96	515.25
2392	11/18/93	TPC	12.00	508.82	2393	08/18/92	TOW	14.16	516.05
2392	12/11/93	TPC	12.15	508.67	2393	09/21/92	TOW	16.44	513.77
2393	07/27/90	TOW	13.91	516.30	2393	10/19/92	TOW	15.47	514.74
2393	08/07/90	TOW	14.03	516.18	2393	11/16/92	TPC	15.63	515.00
2393	09/25/90	TOW	14.26	515.95	2393	12/15/92	TOW	IA	
2393	10/24/90	TOW	13.34	516.87	2393	01/20/93	TOW	IA	
2393	11/15/90	TOW	14.04	516.17	2393	02/22/93	TOW	IA	
2393	12/12/90	TOW	13.92	516.29	2393	02/23/93	TPC	IA	
2393	01/22/91	TOW	IA		2393	04/19/93	TPC	13.96	516.67
2393	02/26/91	TOW	13.23	516.98	2393	05/17/93	TPC	14.32	516.31
2393	03/27/91	TOW	12.38	517.83	2393	06/22/93	TPC	14.64	515.99
2393	04/29/91	TPC	13.24	517.39	2393	07/20/93	TOW	IA	
2393	06/03/91	TOW	13.92	516.29	2393	08/17/93	TPC	IA	
2393	07/27/91	TOW	14.48	515.73	2393	09/20/93	TPC	16.87	513.76
2393	08/23/91	TOW	15.27	514.94	2394	07/27/90	TOW	19.33	517.16
2393	09/08/91	TOW	14.80	515.41	2394	08/07/90	TOW	19.53	516.96
2393	10/08/91	TOW	15.26	514.95	2394	09/25/90	TOW	20.01	516.48
2393	11/04/91	TOW	15.52	514.69	2394	10/24/90	TOW	19.06	517.43
2393	12/05/91	TOW	15.54	514.67	2394	11/16/90	TOW	19.70	516.79
2393	01/29/92	TOW	15.32	514.89	2394	12/12/90	TOW	19.78	516.71

READ = DEPTH TO WATER (IA = INACCESSIBLE)
REF = REFERENCE POINT (TOW = TOP OF WELL, TPC = TOP OF PROTECTIVE CASING
ELEV = GROUNDWATER ELEVATION IN FEET ABOVE MEAN SEA LEVEL

GROUNDWATER ELEVATIONS

WELL	DATE	REF	READ	ELEV	WELL	DATE	REF	READ	ELEV
2394	01/22/91	TOW	17.88	518.61	2394	04/19/93	TPC	19.56	517.31
2394	01/28/91	TPC	18.18	518.69	2394	05/17/93	TPC	19.79	517.08
2394	02/20/91	TOW	18.02	518.47	2394	06/22/93	TPC	20.25	516.62
2394	03/27/91	TOW	17.50	518.99	2394	07/19/93	TPC	20.58	516.29
2394	04/29/91	TPC	18.18	518.69	2394	08/16/93	TPC	21.10	515.77
2394	06/03/91	TOW	19.14	517.35	2394	08/18/93	TPC	21.06	515.81
2394	07/27/91	TOW	20.14	516.35	2394	08/25/93	TPC	21.35	515.52
2394	08/23/91	TOW	20.63	515.86	2394	08/27/93	TPC	21.38	515.49
2394	09/08/91	TOW	20.78	515.71	2394	08/27/93	TPC	21.41	515.46
2394	10/08/91	TOW	21.44	515.05	2394	08/28/93	TPC	21.52	515.35
2394	11/04/91	TOW	21.88	514.61	2394	08/29/93	TPC	21.55	515.32
2394	12/02/91	TOW	22.32	514.17	2394	08/30/93	TPC	21.61	515.26
2394	01/07/92	TOW	21.97	514.52	2394	08/31/93	TPC	21.76	515.11
2394	01/30/92	TOW	21.75	514.74	2394	09/01/93	TPC	21.25	515.62
2394	02/24/92	TOW	22.04	514.45	2394	09/02/93	TPC	21.92	514.95
2394	03/04/92	TOW	22.17	514.32	2394	09/07/93	TPC	22.33	514.54
2394	03/25/92	TOW	22.07	514.42	2394	09/14/93	TPC	22.92	513.95
2394	04/27/92	TOW	21.55	514.94	2394	09/20/93	TPC	23.32	513.55
2394	05/20/92	TOW	21.67	514.82	2394	09/21/93	TPC	23.32	513.55
2394	06/24/92	TOW	21.79	514.70	2394	10/14/93	TPC	24.38	512.49
2394	07/20/92	TOW	21.32	515.17	2394	10/25/93	TPC	24.74	512.13
2394	08/18/92	TOW	20.97	515.52	2394	11/16/93	TPC	24.94	511.93
2394	09/21/92	TOW	21.60	514.89	2394	12/10/93	TPC	23.86	513.01
2394	10/19/92	TOW	21.74	514.75	2394	12/17/93	TPC	23.50	513.37
2394	11/16/92	TPC	22.02	514.85	2394	12/27/93	TPC	23.24	513.63
2394	12/15/92	TOW	21.45	515.04	2395	01/07/92	TOW	21.38	509.12
2394	01/20/93	TPC	20.95	515.92	2395	01/30/92	TOW	20.83	509.67
2394	02/23/93	TOW	19.94	516.55	2395	02/24/92	TOW	21.12	509.38
2394	03/22/93	TPC	20.02	516.85	2395	03/04/92	TOW	21.30	509.20

READ = DEPTH TO WATER (IA = INACCESSIBLE)
REF = REFERENCE POINT (TOW = TOP OF WELL, TPC = TOP OF PROTECTIVE CASING
ELEV = GROUNDWATER ELEVATION IN FEET ABOVE MEAN SEA LEVEL

83000
9025

000299

9026

GROUNDWATER ELEVATIONS

WELL	DATE	REF	READ	ELEV	WELL	DATE	REF	READ	ELEV
2395	03/25/92	TOW	21.20	509.30	2396	02/26/91	TOW	7.02	520.91
2395	04/27/92	TOW	20.42	510.08	2396	03/27/91	TOW	6.44	521.49
2395	05/20/92	TOW	20.68	509.82	2396	06/03/91	TOW	7.52	520.41
2395	06/24/92	TOW	20.93	509.57	2396	07/27/91	TOW	8.61	519.32
2395	07/20/92	TOW	20.35	510.15	2396	08/23/91	TOW	8.48	519.45
2395	08/18/92	TOW	19.82	510.68	2396	09/08/91	TOW	8.66	519.27
2395	09/21/92	TOW	20.88	509.62	2396	10/08/91	TOW	9.20	518.73
2395	10/19/92	TOW	21.20	509.30	2396	11/04/91	TOW	9.59	518.34
2395	11/16/92	TOW	21.01	509.49	2396	12/05/91	TOW	9.68	518.25
2395	12/15/92	TOW	19.98	510.52	2396	01/08/92	TOW	9.38	518.55
2395	01/20/93	TOW	19.42	511.08	2396	01/30/92	TOW	9.45	518.48
2395	02/23/93	TOW	9.32	521.18	2396	02/24/92	TOW	9.55	518.38
2395	03/22/93	TOW	18.60	511.90	2396	03/04/92	TOW	10.08	517.85
2395	04/19/93	TOW	18.19	512.31	2396	03/25/92	TOW	9.52	518.41
2395	05/17/93	TOW	18.52	511.98	2396	04/27/92	TOW	9.04	518.89
2395	06/22/93	TOW	18.98	511.52	2396	05/20/92	TOW	10.64	517.29
2395	07/19/93	TOW	19.26	511.24	2396	06/24/92	TOW	9.77	518.16
2395	08/16/93	TOW	20.12	510.38	2396	07/20/92	TOW	9.16	518.77
2395	09/20/93	TOW	21.56	508.94	2396	08/18/92	TOW	9.50	518.43
2395	10/15/93	TOW	22.51	507.99	2396	09/21/92	TOW	9.83	518.10
2395	11/16/93	TOW	23.16	507.34	2396	10/19/92	TOW	9.84	518.09
2395	12/11/93	TOW	21.37	509.13	2396	11/16/92	TPC	10.13	518.58
2396	07/27/90	TOW	7.80	520.13	2396	12/15/92	TPC	9.90	518.81
2396	08/07/90	TOW	7.97	519.96	2396	01/20/93	TPC	9.44	519.27
2396	09/25/90	TOW	8.16	519.77	2396	02/23/93	TPC	8.76	519.95
2396	10/24/90	TOW	7.49	520.44	2396	03/22/93	TPC	8.72	519.99
2396	11/15/90	TOW	7.89	520.04	2396	04/19/93	TPC	8.34	520.37
2396	12/12/90	TOW	7.67	520.26	2396	05/17/93	TPC	8.64	520.07
2396	01/22/91	TOW	6.90	521.03	2396	06/23/93	TPC	9.04	519.67

READ = DEPTH TO WATER (IA = INACCESSIBLE)
REF = REFERENCE POINT (TOW = TOP OF WELL, TPC = TOP OF PROTECTIVE CASING
ELEV = GROUNDWATER ELEVATION IN FEET ABOVE MEAN SEA LEVEL

GROUNDWATER ELEVATIONS

WELL	DATE	REF	READ	ELEV	WELL	DATE	REF	READ	ELEV
2396	07/20/93	TPC	9.37	519.34	2397	02/19/91	TOW	52.15	524.38
2396	08/17/93	TPC	9.68	519.03	2397	03/19/91	TOW	52.27	524.26
2396	08/18/93	TPC	9.71	519.00	2397	06/14/91	TOW	53.15	523.38
2396	08/25/93	TPC	10.00	518.71	2397	07/25/91	TOW	54.56	521.97
2396	08/26/93	TPC	9.89	518.82	2397	08/22/91	TOW	55.33	521.20
2396	08/27/93	TPC	9.89	518.82	2397	09/05/91	TOW	55.91	520.62
2396	08/28/93	TPC	10.16	518.55	2397	10/07/91	TOW	56.74	519.79
2396	08/29/93	TPC	10.48	518.23	2397	11/05/91	TOW	57.45	519.08
2396	08/30/93	TPC	10.64	518.07	2397	12/10/91	TOW	58.26	518.27
2396	08/31/93	TPC	10.80	517.91	2397	01/06/92	TOW	58.54	517.99
2396	09/01/93	TPC	10.99	517.72	2397	02/05/92	TOW	58.46	518.07
2396	09/02/93	TPC	11.09	517.62	2397	03/03/92	TOW	58.58	517.95
2396	09/07/93	TPC	11.50	517.21	2397	04/13/92	TOW	58.35	518.18
2396	09/14/93	TPC	12.00	516.71	2397	05/21/92	TOW	57.88	518.65
2396	09/20/93	TPC	12.32	516.39	2397	06/16/92	TOW	57.90	518.63
2396	09/21/93	TPC	12.32	516.39	2397	07/21/92	TOW	57.62	518.91
2396	10/15/93	TPC	13.28	515.43	2397	08/17/92	TOW	IA	
2396	10/25/93	TPC	13.58	515.13	2397	09/22/92	TOW	57.20	519.33
2396	11/16/93	TPC	12.56	516.15	2397	10/19/92	TOW	57.52	519.01
2396	12/10/93	TPC	11.96	516.75	2397	11/17/92	TOW	57.53	519.00
2396	12/17/93	TPC	11.58	517.13	2397	12/14/92	TOW	56.90	519.63
2396	12/19/93	TPC	11.97	516.74	2397	01/25/93	TOW	56.31	520.22
2396	12/27/93	TOW	11.70	516.23	2397	02/22/93	TOW	55.85	520.68
2397	08/15/90	TOW	53.92	522.61	2397	03/24/93	TOW	58.63	517.90
2397	09/25/90	TOW	54.60	521.93	2397	04/19/93	TOW	54.50	522.03
2397	10/20/90	TOW	54.54	521.99	2397	05/20/93	TOW	54.26	522.27
2397	11/16/90	TOW	54.54	521.99	2397	06/21/93	TOW	54.71	521.82
2397	12/12/90	TOW	54.32	522.21	2397	07/20/93	TOW	55.19	521.34
2397	01/17/91	TOW	52.07	524.46	2397	08/16/93	TOW	55.72	520.81

READ = DEPTH TO WATER (IA = INACCESSIBLE)
REF = REFERENCE POINT (TOW = TOP OF WELL, TPC = TOP OF PROTECTIVE CASING
ELEV = GROUNDWATER ELEVATION IN FEET ABOVE MEAN SEA LEVEL

000 00

9706

5706

000501

GROUNDWATER ELEVATIONS

WELL	DATE	REF	READ	ELEV	WELL	DATE	REF	READ	ELEV
2397	09/21/93	TOW	56.95	519.58	2398	08/16/93	TOW	60.17	520.16
2397	10/13/93	TOW	57.68	518.85	2398	09/21/93	TOW	61.90	518.43
2397	11/19/93	TOW	58.20	518.33	2398	10/13/93	TOW	62.58	517.75
2397	12/11/93	TOW	58.10	518.43	2398	11/19/93	TOW	63.20	517.13
2398	11/20/91	TOW	62.26	518.07	2398	12/11/93	TOW	62.89	517.44
2398	12/05/91	TOW	63.39	516.94	2399	01/06/92	TOW	66.39	517.42
2398	01/06/92	TOW	62.74	517.59	2399	02/05/92	TOW	66.37	517.44
2398	01/30/92	TOW	57.55	522.78	2399	03/03/92	TOW	66.54	517.27
2398	01/30/92	TOW	57.55	522.78	2399	03/25/92	TOW	66.50	517.31
2398	02/05/92	TOW	62.66	517.67	2399	04/15/92	TOW	66.18	517.63
2398	02/24/92	TOW	62.91	517.42	2399	05/20/92	TOW	65.74	518.07
2398	03/03/92	TOW	62.86	517.47	2399	06/17/92	TOW	65.62	518.19
2398	03/25/92	TOW	62.80	517.53	2399	07/20/92	TOW	65.35	518.46
2398	04/27/92	TOW	62.28	518.05	2399	08/17/92	TOW	64.63	519.18
2398	05/20/92	TOW	62.15	518.18	2399	09/21/92	TOW	64.98	518.83
2398	06/24/92	TOW	61.97	518.36	2399	10/19/92	TOW	65.34	518.47
2398	07/20/92	TOW	61.79	518.54	2399	11/16/92	TOW	66.30	517.51
2398	08/18/92	TOW	61.13	519.20	2399	12/14/92	TOW	64.60	519.21
2398	09/21/92	TOW	61.50	518.83	2399	01/19/93	TOW	64.03	519.78
2398	10/19/92	TOW	IA		2399	02/22/93	TOW	63.60	520.21
2398	11/16/92	TOW	IA		2399	03/22/93	TOW	62.75	521.06
2398	12/15/92	TOW	61.06	519.27	2399	04/19/93	TOW	62.38	521.43
2398	01/19/93	TOW	60.48	519.85	2399	05/20/93	TOW	62.11	521.70
2398	02/23/93	TOW	60.06	520.27	2399	06/22/93	TOW	62.64	521.17
2398	03/22/93	TOW	59.22	521.11	2399	07/19/93	TOW	63.00	520.81
2398	04/19/93	TOW	58.85	521.48	2399	08/16/93	TOW	63.57	520.24
2398	05/20/93	TOW	58.64	521.69	2399	09/21/93	TOW	65.10	518.71
2398	06/22/93	TOW	59.18	521.15	2399	10/13/93	TOW	65.75	518.06
2398	07/19/93	TOW	59.56	520.77	2399	11/19/93	TOW	66.38	517.43

READ = DEPTH TO WATER (IA = INACCESSIBLE)
REF = REFERENCE POINT (TOW = TOP OF WELL, TPC = TOP OF PROTECTIVE CASING
ELEV = GROUNDWATER ELEVATION IN FEET ABOVE MEAN SEA LEVEL

GROUNDWATER ELEVATIONS

WELL	DATE	REF	READ	ELEV	WELL	DATE	REF	READ	ELEV
2402	06/15/92	TOW	47.37	520.48	2417	05/19/92	TOW	77.64	517.81
2402	07/20/92	TOW	46.60	521.25	2417	06/16/92	TOW	77.40	518.05
2402	08/17/92	TOW	46.99	520.86	2417	07/21/92	TOW	76.94	518.51
2402	09/21/92	TOW	47.42	520.43	2417	08/17/92	TOW	75.90	519.55
2402	10/19/92	TOW	47.38	520.47	2417	09/22/92	TOW	76.32	519.13
2402	11/16/92	TOW	47.24	520.61	2417	10/19/92	TOW	76.76	518.69
2402	12/15/92	TOW	46.28	521.57	2417	11/18/92	TOW	IA	
2402	01/19/93	TOW	45.58	522.27	2417	12/15/92	TOW	IA	
2402	02/22/93	TOW	44.84	523.01	2417	01/19/93	TOW	75.84	519.61
2402	03/11/93	TOW	44.46	523.39	2417	02/23/93	TPC	75.14	520.66
2402	03/24/93	TOW	44.38	523.47	2417	03/25/93	TOW	74.12	521.33
2402	04/09/93	TOW	43.89	523.96	2417	04/20/93	TOW	73.77	521.68
2402	04/19/93	TOW	43.81	524.04	2417	05/17/93	TOW	73.50	521.95
2402	05/07/93	TOW	43.55	524.30	2417	06/22/93	TOW	73.97	521.48
2402	05/19/93	TOW	43.50	524.35	2417	07/20/93	TOW	74.13	521.32
2402	06/02/93	TOW	44.40	523.45	2417	08/16/93	TOW	74.84	520.61
2402	06/21/93	TOW	45.41	522.44	2417	09/22/93	TOW	76.17	519.28
2402	06/23/93	TOW	IA		2417	10/14/93	TPC	77.16	518.64
2402	07/08/93	TOW	43.92	523.93	2417	11/16/93	TOW	77.56	517.89
2402	07/19/93	TOW	45.41	522.44	2417	12/10/93	TOW	76.72	518.73
2402	08/02/93	TOW	45.61	522.24	2420	01/06/92	TOW	IA	
2402	08/16/93	TOW	45.96	521.89	2420	01/29/92	TOW	76.05	516.90
2402	08/30/93	TOW	46.19	521.66	2420	02/05/92	TOW	76.18	516.77
2402	09/21/93	TOW	46.85	521.00	2420	03/02/92	TOW	76.31	516.64
2402	10/13/93	TOW	47.46	520.39	2420	04/13/92	TOW	76.31	516.64
2402	11/16/93	TOW	47.68	520.17	2420	05/19/92	TOW	75.24	517.71
2402	12/11/93	TOW	47.23	520.62	2420	06/16/92	TOW	74.99	517.96
2417	03/04/92	TOW	IA		2420	07/21/92	TOW	74.59	518.36
2417	04/13/92	TOW	IA		2420	08/17/92	TOW	73.64	519.31

READ = DEPTH TO WATER (IA = INACCESSIBLE)
REF = REFERENCE POINT (TOW = TOP OF WELL, TPC = TOP OF PROTECTIVE CASING
ELEV = GROUNDWATER ELEVATION IN FEET ABOVE MEAN SEA LEVEL

000302

5706

GROUNDWATER ELEVATIONS

WELL	DATE	REF	READ	ELEV
2420	09/22/92	TOW	73.92	519.03
2420	10/19/92	TOW	74.36	518.59
2420	11/17/92	TOW	74.46	518.49
2420	12/15/92	TOW	73.54	519.41
2420	01/19/93	TOW	73.51	519.44
2420	02/23/93	TOW	72.82	520.13
2420	03/25/93	TOW	71.81	521.14
2420	04/20/93	TOW	71.43	521.52
2420	05/21/93	TOW	IA	
2420	06/24/93	TOW	IA	
2420	07/20/93	TOW	71.76	521.19
2420	08/16/93	TOW	72.39	520.56
2420	09/22/93	TOW	73.69	519.26
2420	10/14/93	TPC	74.94	518.54
2420	11/16/93	TOW	75.12	517.83
2420	12/10/93	TOW	74.35	518.60
2421	01/06/92	TOW	71.16	517.30
2421	02/25/92	TOW	71.50	516.96
2421	03/04/92	TOW	71.50	516.96
2421	04/15/92	TOW	71.41	517.05
2421	05/26/92	TOW	70.48	517.98
2421	06/17/92	TOW	70.95	517.51
2421	07/21/92	TOW	70.00	518.46
2421	08/17/92	TOW	69.10	519.36
2421	09/22/92	TOW	69.22	519.24
2421	10/20/92	TOW	69.61	518.85
2421	11/17/92	TOW	69.78	518.68
2421	12/14/92	TOW	69.28	519.18
2421	01/19/93	TOW	68.91	519.55
2421	02/22/93	TOW	68.29	520.17
2421	03/23/93	TOW	67.26	521.20
2421	04/19/93	TOW	66.82	521.64
2421	05/21/93	TOW	66.52	521.94
2421	06/21/93	TOW	66.67	521.79
2421	07/19/93	TOW	66.98	521.48
2421	08/17/93	TOW	67.62	520.84
2421	09/22/93	TOW	68.87	519.59
2421	10/13/93	TPC	70.04	518.90
2421	11/16/93	TOW	70.32	518.14
2421	12/13/93	TOW	69.64	518.82
2423	02/24/92	TOW	IA	
2423	03/03/92	TOW	82.72	516.82
2423	04/13/92	TOW	83.01	516.53
2423	05/19/92	TOW	81.95	517.59
2423	06/16/92	TOW	81.63	517.91
2423	07/21/92	TOW	81.26	518.28
2423	08/17/92	TOW	79.37	520.17
2423	09/22/92	TOW	80.38	519.16
2423	10/19/92	TOW	80.86	518.68
2423	11/17/92	TOW	80.90	518.64
2423	12/15/92	TOW	80.24	519.30
2423	01/19/93	TOW	80.34	519.20
2423	02/22/93	TOW	79.46	520.08
2423	03/23/93	TOW	78.62	520.92
2423	04/19/93	TOW	78.00	521.54
2423	05/20/93	TOW	77.80	521.74
2423	06/21/93	TOW	77.83	521.71
2423	07/19/93	TOW	74.71	524.83

000303

READ = DEPTH TO WATER (IA = INACCESSIBLE)
REF = REFERENCE POINT (TOW = TOP OF WELL, TPC = TOP OF PROTECTIVE CASING
ELEV = GROUNDWATER ELEVATION IN FEET ABOVE MEAN SEA LEVEL

GROUNDWATER ELEVATIONS

WELL	DATE	REF	READ	ELEV	WELL	DATE	REF	READ	ELEV
2423	08/16/93	TOW	78.73	520.81	2430	06/22/93	TOW	74.10	521.01
2423	09/21/93	TOW	80.08	519.46	2430	07/19/93	TOW	74.14	520.97
2423	10/13/93	TPC	80.98	518.82	2430	08/16/93	TOW	74.96	520.15
2423	11/16/93	TOW	81.52	518.02	2430	09/21/93	TOW	76.34	518.77
2423	12/12/93	TOW	80.82	518.72	2430	10/14/93	TPC	77.55	518.13
2424	03/24/93	TOW	IA		2430	11/16/93	TOW	77.60	517.51
2424	04/20/93	TOW	IA		2430	12/10/93	TOW	76.78	518.33
2424	05/17/93	TOW	IA		2431	02/24/93	TOW	74.18	520.02
2424	06/22/93	TOW	94.73	521.21	2431	03/25/93	TOW	73.15	521.05
2424	07/20/93	TOW	94.99	520.95	2431	04/20/93	TOW	72.84	521.36
2424	08/16/93	TOW	95.66	520.28	2431	05/20/93	TOW	72.73	521.47
2424	09/22/93	TOW	97.07	518.87	2431	05/21/93	TOW	72.66	521.54
2424	10/13/93	TPC	98.34	518.31	2431	06/23/93	TOW	73.24	520.96
2424	12/12/93	TOW	97.58	518.36	2431	07/20/93	TOW	73.31	520.89
2426	04/20/93	TOW	79.13	521.14	2431	08/16/93	TOW	74.10	520.10
2426	05/20/93	TOW	78.88	521.39	2431	09/22/93	TOW	75.51	518.69
2426	06/22/93	TOW	79.33	520.94	2431	10/14/93	TPC	76.68	517.99
2426	07/20/93	TOW	79.49	520.78	2431	11/18/93	TOW	76.82	517.38
2426	08/16/93	TOW	80.24	520.03	2431	12/11/93	TOW	76.10	518.10
2426	09/22/93	TOW	81.67	518.60	2432	04/20/93	TOW	84.02	521.12
2426	10/13/93	TPC	82.62	518.12	2432	05/20/93	TOW	83.94	521.20
2426	11/16/93	TOW	82.95	517.32	2432	06/23/93	TOW	84.43	520.71
2426	12/10/93	TOW	82.07	518.20	2432	07/20/93	TOW	84.51	520.63
2429	11/05/93	TOW	84.28	517.52	2432	08/17/93	TOW	IA	
2430	01/20/93	TOW	75.51	519.60	2432	09/22/93	TOW	86.80	518.34
2430	02/24/93	TOW	75.18	519.93	2432	10/14/93	TPC	87.96	517.63
2430	03/23/93	TOW	74.27	520.84	2432	11/18/93	TOW	88.14	517.00
2430	04/19/93	TOW	73.80	521.31	2432	12/11/93	TOW	87.41	517.73
2430	05/21/93	TOW	47.02	548.09	2434	10/19/92	TOW	57.51	519.00

READ = DEPTH TO WATER (IA = INACCESSIBLE)
REF = REFERENCE POINT (TOW = TOP OF WELL, TPC = TOP OF PROTECTIVE CASING
ELEV = GROUNDWATER ELEVATION IN FEET ABOVE MEAN SEA LEVEL

000304

5708

005009

5206

GROUNDWATER ELEVATIONS

WELL	DATE	REF	READ	ELEV	WELL	DATE	REF	READ	ELEV
2434	11/16/92	TOW	57.48	519.03	2439	08/17/93	TOW	71.00	520.56
2434	12/15/92	TOW	56.72	519.79	2439	09/22/93	TOW	72.24	519.32
2434	01/19/93	TOW	56.11	520.40	2439	10/13/93	TPC	73.84	518.71
2434	02/22/93	TOW	55.60	520.91	2439	11/19/93	TOW	74.02	517.54
2434	03/22/93	TOW	54.90	521.61	2439	12/13/93	TOW	73.00	518.56
2434	04/19/93	TOW	54.49	522.02	2446	04/19/93	TOW	62.62	521.65
2434	05/20/93	TOW	54.35	522.16	2446	06/21/93	TOW	62.76	521.51
2434	06/22/93	TOW	54.91	521.60	2446	07/19/93	TOW	62.99	521.28
2434	07/19/93	TOW	55.41	521.10	2446	08/16/93	TOW	63.65	520.62
2434	08/16/93	TOW	59.54	516.97	2446	09/23/93	TOW	64.98	519.29
2434	09/21/93	TOW	57.73	518.78	2446	10/13/93	TPC	66.18	518.54
2434	10/13/93	TOW	58.49	518.02	2446	11/18/93	TOW	66.43	517.84
2434	11/23/93	TOW	58.98	517.53	2446	12/10/93	TOW	65.76	518.51
2434	12/11/93	TOW	58.66	517.85	2452	04/20/93	TOW	IA	
2435	11/18/92	TOW	64.90	520.09	2452	05/20/93	TPC	62.82	522.76
2435	03/25/93	TOW	IA		2452	06/21/93	TOW	IA	
2436	06/21/93	TOW	73.49	521.86	2452	07/19/93	TOW	IA	
2436	07/19/93	TOW	73.84	521.51	2452	08/16/93	TOW	IA	
2436	08/17/93	TOW	IA		2452	09/21/93	TPC	64.20	521.38
2436	09/23/93	TOW	IA		2452	10/13/93	TPC	64.78	520.80
2436	09/28/93	TOW	74.64	520.71	2452	11/16/93	TOW	65.31	520.19
2436	10/13/93	TPC	76.68	519.14	2452	12/13/93	TOW	65.26	520.24
2436	11/16/93	TOW	77.04	518.31	2454	08/16/93	TOW	55.52	522.02
2436	12/12/93	TOW	76.48	518.87	2454	10/13/93	TOW	57.02	520.52
2439	04/19/93	TOW	70.16	521.40	2454	12/10/93	TOW	57.16	520.38
2439	05/20/93	TOW	69.88	521.68	2539	06/27/89	TOW	16.83	515.36
2439	05/21/93	TOW	69.84	521.72	2539	07/24/89	TOW	17.27	514.92
2439	06/21/93	TOW	70.05	521.51	2539	01/06/90	TOW	18.40	513.79
2439	07/21/93	TOW	6.41	585.15	2539	01/28/91	TOW	16.42	515.77

READ = DEPTH TO WATER (IA = INACCESSIBLE)
REF = REFERENCE POINT (TOW = TOP OF WELL, TPC = TOP OF PROTECTIVE CASING
ELEV = GROUNDWATER ELEVATION IN FEET ABOVE MEAN SEA LEVEL

GROUNDWATER ELEVATIONS

WELL	DATE	REF	READ	ELEV	WELL	DATE	REF	READ	ELEV
2539	03/28/91	TOW	14.51	517.68	2543	04/29/91	TOW	14.48	517.34
2539	04/29/91	TOW	16.39	515.80	2543	08/18/93	TOW	IA	
2540	06/27/89	TOW	15.48	515.86	2543	08/19/93	TPC	14.81	517.18
2540	07/24/89	TOW	15.94	515.40	2543	08/25/93	TOW	17.09	514.73
2540	01/06/90	TOW	16.87	514.47	2543	08/26/93	TPC	16.92	515.07
2540	06/15/90	TOW	15.14	516.20	2543	08/27/93	TOW	17.10	514.72
2540	01/28/91	TOW	14.98	516.36	2543	08/27/93	TOW	17.10	514.72
2540	03/28/91	TOW	14.20	517.14	2543	08/28/93	TPC	17.44	514.55
2540	04/29/91	TOW	14.98	516.36	2543	08/29/93	TOW	17.22	514.60
2541	06/27/89	TOW	11.98	516.85	2543	08/30/93	TOW	17.32	514.50
2541	07/24/89	TOW	12.49	516.34	2543	08/31/93	TOW	17.42	514.40
2541	01/06/90	TOW	13.46	515.37	2543	09/01/93	TOW	17.52	514.30
2541	06/15/90	TOW	11.69	517.14	2543	09/02/93	TOW	17.61	514.21
2541	01/28/91	TOW	11.53	517.30	2543	09/07/93	TOW	18.00	513.82
2541	03/28/91	TOW	10.78	518.05	2543	09/14/93	TPC	18.80	513.19
2541	04/29/91	TOW	11.52	517.31	2543	09/21/93	TOW	18.80	513.02
2542	06/27/89	TOW	13.32	515.62	2543	10/25/93	TPC	20.52	511.47
2542	07/24/89	TOW	14.00	514.94	2543	11/22/93	TPC	20.43	511.56
2542	01/06/90	TOW	15.64	513.30	2543	12/10/93	TPC	19.58	512.41
2542	06/15/90	TOW	12.87	516.07	2543	12/17/93	TPC	19.15	512.84
2542	01/28/91	TOW	12.68	516.26	2543	12/27/93	TOW	18.76	513.06
2542	03/28/91	TOW	11.92	517.02	2544	06/27/89	TOW	18.65	521.14
2542	04/29/91	TOW	12.72	516.22	2544	07/24/89	TOW	19.21	520.58
2543	06/27/89	TOW	15.07	516.75	2544	01/06/90	TOW	20.83	518.96
2543	07/24/89	TOW	15.75	516.07	2544	06/15/90	TOW	18.20	521.59
2543	01/06/90	TOW	17.39	514.43	2544	01/28/91	TOW	17.73	522.06
2543	06/15/90	TOW	14.67	517.15	2544	03/28/91	TOW	17.42	522.37
2543	01/28/91	TOW	14.43	517.39	2544	04/29/91	TOW	17.68	522.11
2543	03/28/91	TOW	13.75	518.07	2544	08/26/93	TOW	20.70	519.09

READ = DEPTH TO WATER (IA = INACCESSIBLE)
REF = REFERENCE POINT (TOW = TOP OF WELL, TPC = TOP OF PROTECTIVE CASING
ELEV = GROUNDWATER ELEVATION IN FEET ABOVE MEAN SEA LEVEL

9026

000307

5206

GROUNDWATER ELEVATIONS

WELL	DATE	REF	READ	ELEV	WELL	DATE	REF	READ	ELEV
2544	08/27/93	TOW	20.70	519.09	2544	12/12/93	TPC	24.64	515.32
2544	08/28/93	TPC	21.83	518.13	2544	12/13/93	TPC	24.51	515.45
2544	08/29/93	TOW	22.10	517.69	2544	12/14/93	TPC	24.49	515.47
2544	08/30/93	TPC	22.46	517.50	2544	12/15/93	TPC	24.45	515.51
2544	08/31/93	TPC	22.47	517.49	2544	12/16/93	TPC	24.33	515.63
2544	09/02/93	TOW	23.03	516.76	2544	12/17/93	TPC	24.38	515.58
2544	09/07/93	TOW	23.60	516.19	2544	12/18/93	TPC	24.42	515.54
2544	09/14/93	TPC	24.42	515.54	2544	12/19/93	TOW	24.04	515.75
2544	09/21/93	TPC	24.84	515.12	2544	12/27/93	TPC	24.27	515.69
2544	09/27/93	TOW	24.34	515.45	2545	06/27/89	TOW	9.18	519.91
2544	10/04/93	TPC	25.47	514.49	2545	07/24/89	TOW	9.43	519.66
2544	10/05/93	TOW	25.26	514.53	2545	01/06/90	TOW	10.38	518.71
2544	10/12/93	TPC	25.48	514.48	2545	06/15/90	TOW	8.73	520.36
2544	10/18/93	TPC	26.04	513.92	2545	01/28/91	TOW	8.45	520.64
2544	10/25/93	TPC	26.18	513.78	2545	03/28/91	TOW	8.12	520.97
2544	11/05/93	TPC	26.52	513.44	2545	04/29/91	TOW	8.51	520.58
2544	11/09/93	TPC	26.58	513.38	2546	06/27/89	TOW	12.93	517.91
2544	11/16/93	TOW	26.68	513.11	2546	07/24/89	TOW	13.40	517.44
2544	11/18/93	TPC	25.75	514.21	2546	01/06/90	TOW	14.32	516.52
2544	11/22/93	TPC	25.80	514.16	2546	06/15/90	TOW	12.67	518.17
2544	11/30/93	TPC	25.66	514.30	2546	01/28/91	TOW	12.07	518.77
2544	11/30/93	TPC	25.93	514.03	2546	03/28/91	TOW	11.58	519.26
2544	12/04/93	TPC	25.61	514.35	2546	04/29/91	TOW	12.00	518.84
2544	12/05/93	TPC	25.36	514.60	2547	06/27/89	TOW	12.15	515.87
2544	12/06/93	TPC	25.16	514.80	2547	07/24/89	TOW	12.75	515.27
2544	12/07/93	TPC	24.95	515.01	2547	01/06/90	TOW	14.09	513.93
2544	12/08/93	TPC	24.89	515.07	2547	06/15/90	TOW	11.75	516.27
2544	12/10/93	TPC	24.85	515.11	2547	01/28/91	TOW	11.57	516.45
2544	12/11/93	TPC	24.79	515.17	2547	03/28/91	TOW	10.66	517.36

READ = DEPTH TO WATER (IA = INACCESSIBLE)
REF = REFERENCE POINT (TOW = TOP OF WELL, TPC = TOP OF PROTECTIVE CASING
ELEV = GROUNDWATER ELEVATION IN FEET ABOVE MEAN SEA LEVEL

GROUNDWATER ELEVATIONS

WELL	DATE	REF	READ	ELEV	WELL	DATE	REF	READ	ELEV
2547	04/29/91	TOW	19.78	508.24	2549	01/06/90	TOW	10.78	518.87
2548	06/27/89	TOW	12.70	517.24	2549	06/15/90	TOW	8.43	521.22
2548	07/24/89	TOW	13.29	516.65	2549	01/28/91	TOW	6.35	523.30
2548	01/06/90	TOW	14.56	515.38	2549	03/28/91	TOW	4.14	525.51
2548	06/15/90	TOW	12.38	517.56	2549	04/29/91	TOW	5.60	524.05
2548	01/28/91	TOW	12.16	517.78	2549	08/18/93	TPC	12.71	517.96
2548	03/28/91	TOW	11.46	518.48	2549	08/25/93	TPC	13.09	517.58
2548	04/29/91	TOW	12.21	517.73	2549	08/27/93	TPC	13.04	517.63
2548	08/18/93	TOW	14.30	515.64	2549	08/27/93	TPC	13.04	517.63
2548	08/25/93	TOW	14.42	515.52	2549	08/28/93	TPC	13.23	517.44
2548	08/27/93	TOW	14.46	515.48	2549	08/29/93	TPC	13.41	517.26
2548	08/27/93	TOW	14.45	515.49	2549	08/30/93	TPC	13.51	517.16
2548	08/28/93	TPC	14.75	515.38	2549	08/31/93	TPC	13.50	517.17
2548	08/29/93	TOW	14.69	515.25	2549	09/01/93	TPC	13.41	517.26
2548	08/30/93	TOW	14.81	515.13	2549	09/02/93	TPC	13.39	517.28
2548	08/31/93	TOW	14.94	515.00	2549	09/07/93	TPC	14.32	516.35
2548	09/01/93	TOW	15.04	514.90	2549	09/14/93	TPC	14.60	516.07
2548	09/02/93	TOW	15.13	514.81	2549	09/21/93	TPC	14.92	515.75
2548	09/07/93	TOW	15.50	514.44	2549	10/25/93	TPC	16.58	514.09
2548	09/14/93	TPC	16.18	513.95	2549	11/18/93	TPC	IA	
2548	09/21/93	TOW	16.42	513.52	2549	11/22/93	TPC	15.79	514.88
2548	10/25/93	TPC	17.88	512.25	2549	12/10/93	TOW	15.60	514.05
2548	12/09/93	TPC	16.67	513.46	2549	12/15/93	TOW	IA	
2548	12/10/93	TPC	17.64	512.49	2549	12/17/93	TPC	IA	
2548	12/15/93	TPC	16.46	513.67	2550	12/12/90	TOW	13.97	522.61
2548	12/17/93	TPC	IA		2550	01/22/91	TOW	12.77	523.81
2548	12/22/93	TPC	16.24	513.89	2550	02/26/91	TOW	12.78	523.80
2549	06/27/89	TOW	7.51	522.14	2550	03/27/91	TOW	12.46	524.12
2549	07/24/89	TOW	7.90	521.75	2550	06/01/91	TOW	13.42	523.16

READ = DEPTH TO WATER (IA = INACCESSIBLE)
REF = REFERENCE POINT (TOW = TOP OF WELL, TPC = TOP OF PROTECTIVE CASING
ELEV = GROUNDWATER ELEVATION IN FEET ABOVE MEAN SEA LEVEL

000308

5706

GROUNDWATER ELEVATIONS

WELL	DATE	REF	READ	ELEV
2550	08/23/91	TOW	15.30	521.28
2550	09/08/91	TOW	15.60	520.98
2550	10/08/91	TOW	16.30	520.28
2550	11/04/91	TOW	16.86	519.72
2550	12/05/91	TOW	17.07	519.51
2550	01/08/92	TOW	16.88	519.70
2550	01/30/92	TOW	16.92	519.66
2550	01/30/92	TOW	16.92	519.66
2550	02/24/92	TOW	16.96	519.62
2550	03/03/92	TOW	17.40	519.18
2550	03/25/92	TOW	17.01	519.57
2550	04/27/92	TOW	16.22	520.36
2550	05/20/92	TOW	17.18	519.40
2550	06/24/92	TOW	17.08	519.50
2550	07/20/92	TOW	16.32	520.26
2550	08/18/92	TOW	16.82	519.76
2550	09/21/92	TOW	17.18	519.40
2550	10/19/92	TOW	17.10	519.48
2550	11/16/92	TOW	16.84	519.74
2550	12/15/92	TOW	16.18	520.40
2550	01/20/93	TOW	15.58	521.00
2550	02/23/93	TOW	14.48	522.10
2550	03/22/93	TOW	14.47	522.11
2550	04/19/93	TOW	14.04	522.54
2550	05/17/93	TOW	14.16	522.42
2550	06/23/93	TOW	14.92	521.66
2550	07/20/93	TOW	15.54	521.04
2550	08/16/93	TOW	15.94	520.64
2550	09/20/93	TOW	17.78	518.80
2550	10/14/93	TOW	18.66	517.92
2550	11/18/93	TOW	18.62	517.96
2550	12/11/93	TOW	18.18	518.40
2551	11/15/90	TOW	10.13	522.28
2551	12/12/90	TOW	9.90	522.51
2551	01/22/91	TOW	IA	
2551	02/26/91	TOW	8.14	524.27
2551	03/27/91	TOW	8.64	523.77
2551	06/14/91	TOW	9.82	522.59
2551	07/27/91	TOW	10.54	521.87
2551	08/23/91	TOW	11.02	521.39
2551	09/08/91	TOW	12.30	520.11
2551	10/08/91	TOW	11.93	520.48
2551	11/04/91	TOW	12.46	519.95
2551	12/05/91	TOW	12.56	519.85
2551	01/08/92	TOW	12.21	520.20
2551	01/30/92	TOW	12.25	520.16
2551	02/24/92	TOW	11.31	521.10
2551	03/04/92	TOW	13.05	519.36
2551	03/25/92	TOW	12.30	520.11
2551	04/27/92	TOW	11.56	520.85
2551	05/20/92	TOW	12.82	519.59
2551	06/24/92	TOW	12.72	519.69
2551	07/20/92	TOW	11.82	520.59
2551	08/18/92	TOW	12.54	519.87
2551	09/21/92	TOW	12.89	519.52
2551	10/19/92	TOW	12.82	519.59
2551	11/16/92	TOW	12.25	520.16
2551	12/15/92	TOW	11.75	520.66

READ = DEPTH TO WATER (IA = INACCESSIBLE)
REF = REFERENCE POINT (TOW = TOP OF WELL, TPC = TOP OF PROTECTIVE CASING
ELEV = GROUNDWATER ELEVATION IN FEET ABOVE MEAN SEA LEVEL

GROUNDWATER ELEVATIONS

WELL	DATE	REF	READ	ELEV
2551	01/20/93	TOW	11.18	521.23
2551	02/23/93	TOW	10.50	521.91
2551	03/22/93	TOW	10.25	522.16
2551	04/19/93	TOW	9.90	522.51
2551	05/17/93	TOW	10.60	521.81
2551	06/23/93	TOW	10.76	521.65
2551	07/20/93	TOW	11.35	521.06
2551	08/17/93	TOW	11.73	520.68
2551	08/17/93	TOW	11.21	521.20
2551	09/20/93	TOW	13.52	518.89
2551	10/14/93	TOW	14.44	517.97
2551	11/18/93	TOW	13.80	518.61
2551	12/11/93	TOW	13.54	518.87
2552	01/29/92	TOW	9.32	518.24
2552	01/30/92	TOW	9.44	518.12
2552	02/24/92	TOW	9.51	518.05
2552	03/04/92	TOW	10.05	517.51
2552	03/25/92	TOW	9.41	518.15
2552	04/27/92	TOW	IA	
2552	04/30/92	TOW	9.59	517.97
2552	05/20/92	TOW	9.81	517.75
2552	06/24/92	TOW	9.73	517.83
2552	07/20/92	TOW	9.15	518.41
2552	08/18/92	TOW	9.42	518.14
2552	09/21/92	TOW	9.89	517.67
2552	10/19/92	TOW	9.79	517.77
2552	11/16/92	TOW	9.25	518.31
2552	12/15/92	TOW	9.08	518.48
2552	01/20/93	TOW	8.69	518.87
2552	02/23/93	TOW	8.04	519.52
2552	03/22/93	TOW	8.17	519.39
2552	04/19/93	TOW	7.89	519.67
2552	05/17/93	TOW	8.14	519.42
2552	06/23/93	TOW	8.45	519.11
2552	07/20/93	TOW	IA	
2552	08/18/93	TOW	8.95	518.61
2552	08/18/93	TOW	8.96	518.60
2552	08/25/93	TOW	9.07	518.49
2552	08/27/93	TOW	9.12	518.44
2552	08/27/93	TOW	9.12	518.44
2552	08/28/93	TOW	9.35	518.21
2552	08/29/93	TOW	9.58	517.98
2552	08/30/93	TOW	9.76	517.80
2552	08/31/93	TOW	9.92	517.64
2552	09/01/93	TOW	10.08	517.48
2552	09/02/93	TOW	10.19	517.37
2552	09/07/93	TOW	10.58	516.98
2552	09/14/93	TOW	11.02	516.54
2552	09/20/93	TOW	11.38	516.18
2552	09/21/93	TOW	11.38	516.18
2552	10/15/93	TOW	12.36	515.20
2552	10/25/93	TPC	13.52	514.60
2552	11/22/93	TOW	13.40	514.16
2552	12/10/93	TOW	10.79	516.77
2552	12/17/93	TOW	10.46	517.10
2552	12/27/93	TOW	10.83	516.73
2553	01/29/92	TOW	9.19	516.70
2553	01/30/92	TOW	9.18	516.71

READ = DEPTH TO WATER (IA = INACCESSIBLE)
REF = REFERENCE POINT (TOW = TOP OF WELL, TPC = TOP OF PROTECTIVE CASING
ELEV = GROUNDWATER ELEVATION IN FEET ABOVE MEAN SEA LEVEL

000240

90259

000341

GROUNDWATER ELEVATIONS

WELL	DATE	REF	READ	ELEV
2553	02/24/92	TOW	9.30	516.59
2553	03/04/92	TOW	9.46	516.43
2553	03/25/92	TOW	9.28	516.61
2553	04/27/92	TOW	IA	
2553	04/30/92	TOW	9.10	516.79
2553	05/20/92	TOW	9.36	516.53
2553	06/24/92	TOW	9.37	516.52
2553	07/20/92	TOW	9.04	516.85
2553	08/18/92	TOW	9.16	516.73
2553	09/21/92	TOW	9.41	516.48
2553	10/19/92	TOW	9.38	516.51
2553	11/16/92	TOW	9.14	516.75
2553	12/15/92	TOW	9.06	516.83
2553	01/20/93	TOW	8.73	517.16
2553	02/23/93	TOW	8.00	517.89
2553	03/22/93	TOW	8.29	517.60
2553	04/19/93	TOW	7.91	517.98
2553	05/17/93	TOW	8.28	517.61
2553	06/23/93	TOW	IA	
2553	07/20/93	TOW	IA	
2553	08/16/93	TOW	IA	
2553	09/20/93	TOW	10.20	515.69
2553	10/15/93	TOW	IA	
2553	11/22/93	TOW	11.96	513.93
2553	12/10/93	TOW	9.77	516.12
2554	12/12/90	TOW	9.07	515.90
2554	01/22/91	TOW	8.35	516.62
2554	02/20/91	TOW	8.18	516.79
2554	03/27/91	TOW	7.70	517.27
2554	04/29/91	TPC	8.48	516.94
2554	06/03/91	TOW	9.10	515.87
2554	07/27/91	TOW	9.54	515.43
2554	07/27/91	TOW	14.74	510.23
2554	08/23/91	TOW	9.54	515.43
2554	09/08/91	TOW	9.80	515.17
2554	10/08/91	TOW	10.18	514.79
2554	11/04/91	TOW	10.37	514.60
2554	12/02/91	TOW	10.63	514.34
2554	01/07/92	TOW	10.15	514.82
2554	01/30/92	TOW	10.19	514.78
2554	02/24/92	TOW	10.35	514.62
2554	03/04/92	TOW	10.49	514.48
2554	03/25/92	TOW	10.34	514.63
2554	04/27/92	TOW	10.55	514.42
2554	05/20/92	TOW	10.24	514.73
2554	06/24/92	TOW	10.32	514.65
2554	07/20/92	TOW	9.90	515.07
2554	08/18/92	TOW	9.91	515.06
2554	09/21/92	TOW	10.30	514.67
2554	10/19/92	TOW	10.33	514.64
2554	11/16/92	TOW	10.10	514.87
2554	12/15/92	TOW	IA	
2554	01/20/93	TOW	IA	
2554	02/22/93	TOW	IA	
2554	02/23/93	TOW	IA	
2554	04/19/93	TOW	8.64	516.33
2554	08/17/93	TOW	IA	
2555	12/12/90	TOW	18.36	521.06

READ = DEPTH TO WATER (IA = INACCESSIBLE)
REF = REFERENCE POINT (TOW = TOP OF WELL, TPC = TOP OF PROTECTIVE CASING
ELEV = GROUNDWATER ELEVATION IN FEET ABOVE MEAN SEA LEVEL

GROUNDWATER ELEVATIONS

WELL	DATE	REF	READ	ELEV
2555	01/22/91	TOW	19.26	520.16
2555	02/20/91	TOW	19.02	520.40
2555	06/03/91	TOW	19.68	519.74
2555	07/27/91	TOW	20.21	519.21
2555	08/23/91	TOW	20.46	518.96
2555	09/08/91	TOW	20.60	518.82
2555	10/08/91	TOW	21.00	518.42
2555	11/04/91	TOW	21.30	518.12
2555	12/05/91	TOW	21.42	518.00
2555	01/07/92	TOW	21.36	518.06
2555	01/30/92	TOW	21.35	518.07
2555	02/24/92	TOW	21.55	517.87
2555	03/04/92	TOW	21.70	517.72
2555	03/25/92	TOW	IA	
2555	04/27/92	TOW	IA	
2555	05/20/92	TOW	21.60	517.82
2555	06/24/92	TOW	21.60	517.82
2555	07/20/92	TOW	21.32	518.10
2555	08/18/92	TOW	21.41	518.01
2555	09/21/92	TOW	21.68	517.74
2555	10/19/92	TOW	21.72	517.70
2555	11/16/92	TOW	21.61	517.81
2555	12/15/92	TOW	21.26	518.16
2555	01/20/93	TOW	20.94	518.48
2555	02/23/93	TOW	20.38	519.04
2555	03/22/93	TOW	20.29	519.13
2555	04/19/93	TOW	19.92	519.50
2555	05/17/93	TOW	20.06	519.36
2555	06/22/93	TOW	IA	
2555	07/21/93	TOW	IA	
2555	08/18/93	TOW	20.95	518.47
2555	09/20/93	TOW	22.10	517.32
2555	10/15/93	TOW	23.02	516.40
2555	11/22/93	TOW	23.00	516.42
2555	12/13/93	TOW	22.56	516.86
2556	11/16/90	TOW	9.07	511.95
2556	12/12/90	TOW	8.86	512.16
2556	01/22/91	TOW	IA	
2556	02/20/91	TOW	8.00	513.02
2556	03/27/91	TOW	7.47	513.55
2556	06/14/91	TOW	9.22	511.80
2556	07/27/91	TOW	9.62	511.40
2556	08/23/91	TOW	9.96	511.06
2556	09/08/91	TOW	10.03	510.99
2556	10/08/91	TOW	10.62	510.40
2556	11/04/91	TOW	11.10	509.92
2556	12/02/91	TOW	11.72	509.30
2556	01/07/92	TOW	10.28	510.74
2556	01/30/92	TOW	10.26	510.76
2556	02/24/92	TOW	10.39	510.63
2556	03/04/92	TOW	10.88	510.14
2556	03/25/92	TOW	10.32	510.70
2556	04/27/92	TOW	9.70	511.32
2556	05/20/92	TOW	10.30	510.72
2556	06/24/92	TOW	10.35	510.67
2556	07/20/92	TOW	9.64	511.38
2556	08/18/92	TOW	9.79	511.23
2556	09/21/92	TOW	10.74	510.28

READ = DEPTH TO WATER (IA = INACCESSIBLE)
REF = REFERENCE POINT (TOW = TOP OF WELL, TPC = TOP OF PROTECTIVE CASING
ELEV = GROUNDWATER ELEVATION IN FEET ABOVE MEAN SEA LEVEL

000312

9706

000313

5406 025

GROUNDWATER ELEVATIONS

WELL	DATE	REF	READ	ELEV	WELL	DATE	REF	READ	ELEV
2556	10/19/92	TOW	10.78	510.24	2557	02/23/93	TOW	IA	
2556	11/16/92	TOW	10.14	510.88	2557	03/22/93	TOW	IA	
2556	12/15/92	TOW	9.78	511.24	2557	04/19/93	TOW	IA	
2556	01/20/93	TOW	9.31	511.71	2557	05/20/93	TOW	IA	
2556	02/23/93	TOW	8.68	512.34	2557	06/22/93	TOW	IA	
2556	03/22/93	TOW	8.80	512.22	2557	07/21/93	TOW	IA	
2556	04/19/93	TOW	8.51	512.51	2557	08/18/93	TOW	IA	
2556	05/20/93	TOW	9.00	512.02	2557	09/20/93	TOW	IA	
2556	06/22/93	TOW	9.24	511.78	2557	10/15/93	TOW	IA	
2556	07/21/93	TOW	9.40	511.62	2557	11/22/93	TOW	IA	
2556	08/18/93	TOW	10.05	510.97	2557	12/13/93	TOW	IA	
2556	09/20/93	TOW	12.02	509.00	2558	01/22/91	TOW	11.75	504.11
2556	10/15/93	TOW	13.00	508.02	2558	02/20/91	TOW	11.27	504.59
2556	11/22/93	TOW	11.55	509.47	2558	03/27/91	TOW	10.80	505.06
2556	12/13/93	TOW	10.78	510.24	2558	06/14/91	TOW	13.30	502.56
2557	01/29/92	TOW	12.63	508.27	2558	07/26/91	TOW	15.08	500.78
2557	02/24/92	TOW	12.96	507.94	2558	08/23/91	TOW	15.57	500.29
2557	03/04/92	TOW	14.57	506.33	2558	09/08/91	TOW	15.48	500.38
2557	03/25/92	TOW	IA		2558	10/07/91	TOW	16.58	499.28
2557	04/27/92	TOW	IA		2558	11/04/91	TOW	16.84	499.02
2557	05/20/92	TOW	13.31	507.59	2558	12/02/91	TOW	16.22	499.64
2557	06/24/92	TOW	13.19	507.71	2558	01/07/92	TOW	14.26	501.60
2557	07/20/92	TOW	11.64	509.26	2558	01/30/92	TOW	15.18	500.68
2557	08/18/92	TOW	IA		2558	02/24/92	TOW	14.82	501.04
2557	09/21/92	TOW	IA		2558	03/04/92	TOW	15.78	500.08
2557	10/19/92	TOW	14.28	506.62	2558	03/25/92	TOW	IA	
2557	11/16/92	TOW	12.32	508.58	2558	04/27/92	TOW	12.65	503.21
2557	12/15/92	TOW	IA		2558	05/20/92	TOW	14.66	501.20
2557	01/20/93	TOW	IA		2558	06/24/92	TOW	14.22	501.64

READ = DEPTH TO WATER (IA = INACCESSIBLE)
REF = REFERENCE POINT (TOW = TOP OF WELL, TPC = TOP OF PROTECTIVE CASING
ELEV = GROUNDWATER ELEVATION IN FEET ABOVE MEAN SEA LEVEL

GROUNDWATER ELEVATIONS

WELL	DATE	REF	READ	ELEV	WELL	DATE	REF	READ	ELEV
2558	07/20/92	TOW	11.92	503.94	2559	01/07/92	TOW	14.99	503.16
2558	08/18/92	TOW	14.58	501.28	2559	01/30/92	TOW	15.39	502.76
2558	09/21/92	TOW	16.05	499.81	2559	02/24/92	TOW	15.22	502.93
2558	10/19/92	TOW	15.49	500.37	2559	03/04/92	TOW	16.16	501.99
2558	11/16/92	TOW	12.60	503.26	2559	03/25/92	TOW	14.53	503.62
2558	12/15/92	TOW	14.14	501.72	2559	04/27/92	TOW	12.92	505.23
2558	01/20/93	TOW	12.99	502.87	2559	05/20/92	TOW	15.29	502.86
2558	02/23/93	TOW	IA		2559	06/24/92	TOW	14.63	503.52
2558	03/22/93	TOW	12.52	503.34	2559	07/20/92	TOW	10.92	507.23
2558	04/19/93	TOW	11.47	504.39	2559	08/18/92	TOW	IA	
2558	05/17/93	TOW	12.70	503.16	2559	09/21/92	TOW	IA	
2558	06/22/93	TOW	13.24	502.62	2559	10/19/92	TOW	IA	
2558	07/20/93	TOW	13.24	502.62	2559	11/16/92	TOW	IA	
2558	08/16/93	TOW	15.40	500.46	2559	12/15/92	TOW	IA	
2558	09/20/93	TOW	16.05	499.81	2559	01/20/93	TOW	12.91	505.15
2558	10/15/93	TOW	16.94	498.92	2559	02/23/93	TOW	12.60	505.46
2558	11/18/93	TOW	9.22	506.64	2559	03/22/93	TOW	12.38	505.68
2558	12/11/93	TOW	13.95	501.91	2559	04/19/93	TOW	11.66	506.40
2559	01/22/91	TOW	11.68	506.47	2559	05/17/93	TOW	12.68	505.38
2559	02/20/91	TOW	11.64	506.51	2559	06/22/93	TOW	13.21	504.85
2559	03/27/91	TOW	7.93	510.22	2559	06/24/93	TOW	13.29	504.77
2559	04/29/91	TPC	12.08	506.54	2559	07/20/93	TOW	13.08	504.98
2559	06/14/91	TOW	15.44	502.71	2559	08/16/93	TOW	15.02	503.04
2559	07/26/91	TOW	14.58	503.57	2559	09/20/93	TOW	16.52	501.54
2559	08/23/91	TOW	15.26	502.89	2559	10/15/93	TOW	17.18	500.88
2559	09/08/91	TOW	15.32	502.83	2559	11/18/93	TOW	13.80	504.26
2559	10/07/91	TOW	16.40	501.75	2559	12/11/93	TOW	13.16	504.90
2559	11/04/91	TOW	16.85	501.30	2560	11/19/90	TOW	15.01	507.46
2559	12/02/91	TOW	17.13	501.02	2560	12/12/90	TOW	10.85	511.62

READ = DEPTH TO WATER (IA = INACCESSIBLE)
REF = REFERENCE POINT (TOW = TOP OF WELL, TPC = TOP OF PROTECTIVE CASING
ELEV = GROUNDWATER ELEVATION IN FEET ABOVE MEAN SEA LEVEL

000314

9025709

000315

5708

GROUNDWATER ELEVATIONS

WELL	DATE	REF	READ	ELEV	WELL	DATE	REF	READ	ELEV
2560	01/22/91	TOW	10.10	512.37	2560	06/22/93	TOW	11.28	511.19
2560	02/20/91	TOW	9.62	512.85	2560	07/20/93	TOW	12.20	510.27
2560	03/27/91	TOW	9.83	512.64	2560	08/16/93	TOW	12.14	510.33
2560	06/14/91	TOW	12.22	510.25	2560	09/20/93	TOW	12.41	510.06
2560	07/26/91	TOW	12.12	510.35	2560	10/15/93	TOW	12.25	510.22
2560	08/23/91	TOW	11.96	510.51	2560	11/18/93	TOW	9.46	513.01
2560	09/08/91	TOW	11.61	510.86	2560	12/11/93	TOW	10.58	511.89
2560	10/07/91	TOW	12.43	510.04	2561	01/22/91	TOW	20.72	498.15
2560	11/04/91	TOW	12.32	510.15	2561	02/20/91	TOW	16.33	502.54
2560	12/02/91	TOW	12.26	510.21	2561	03/27/91	TOW	18.03	500.84
2560	01/07/92	TOW	10.08	512.39	2561	06/14/91	TOW	22.99	495.88
2560	01/30/92	TOW	11.22	511.25	2561	07/26/91	TOW	24.46	494.41
2560	02/24/92	TOW	11.21	511.26	2561	08/23/91	TOW	24.59	494.28
2560	03/04/92	TOW	11.55	510.92	2561	09/08/91	TOW	24.60	494.27
2560	03/25/92	TOW	10.61	511.86	2561	10/07/91	TOW	25.06	493.81
2560	04/27/92	TOW	12.77	509.70	2561	11/04/91	TOW	25.10	493.77
2560	05/20/92	TOW	10.83	511.64	2561	12/02/91	TOW	24.78	494.09
2560	06/24/92	TOW	11.40	511.07	2561	01/07/92	TOW	23.34	495.53
2560	07/20/92	TOW	10.65	511.82	2561	01/30/92	TOW	23.80	495.07
2560	08/18/92	TOW	11.80	510.67	2561	02/24/92	TOW	23.43	495.44
2560	09/21/92	TOW	12.30	510.17	2561	03/04/92	TOW	24.31	494.56
2560	10/19/92	TOW	11.52	510.95	2561	03/25/92	TOW	22.96	495.91
2560	11/16/92	TOW	10.32	512.15	2561	04/27/92	TOW	IA	
2560	12/15/92	TOW	11.02	511.45	2561	05/20/92	TOW	23.41	495.46
2560	01/20/93	TOW	10.45	512.02	2561	06/24/92	TOW	22.17	496.70
2560	02/23/93	TOW	8.09	514.38	2561	07/20/92	TOW	16.12	502.75
2560	03/22/93	TOW	9.25	513.22	2561	08/18/92	TOW	23.36	495.51
2560	04/19/93	TOW	9.14	513.33	2561	09/21/92	TOW	24.08	494.79
2560	05/17/93	TOW	11.00	511.47	2561	10/19/92	TOW	23.42	495.45

READ = DEPTH TO WATER (IA = INACCESSIBLE)
REF = REFERENCE POINT (TOW = TOP OF WELL, TPC = TOP OF PROTECTIVE CASING
ELEV = GROUNDWATER ELEVATION IN FEET ABOVE MEAN SEA LEVEL

GROUNDWATER ELEVATIONS

WELL	DATE	REF	READ	ELEV	WELL	DATE	REF	READ	ELEV
2561	11/16/92	TOW	19.56	499.31	2624	11/18/93	TPC	18.14	515.98
2561	12/15/92	TOW	22.78	496.09	2624	11/22/93	TPC	18.49	515.63
2561	01/20/93	TOW	21.55	497.32	2624	11/30/93	TPC	18.52	515.60
2624	06/15/90	TOW	12.02	521.56	2624	11/30/93	TPC	18.55	515.57
2624	01/28/91	TOW	11.61	521.97	2624	12/04/93	TPC	18.39	515.73
2624	03/28/91	TOW	11.18	522.40	2624	12/05/93	TPC	17.98	516.14
2624	04/29/91	TOW	11.51	522.07	2624	12/06/93	TPC	17.75	516.37
2624	08/18/93	TPC	14.56	519.56	2624	12/07/93	TPC	17.67	516.45
2624	08/25/93	TPC	14.73	519.39	2624	12/08/93	TPC	17.65	516.47
2624	08/27/93	TPC	14.79	519.33	2624	12/10/93	TPC	17.60	516.52
2624	08/27/93	TPC	14.82	519.30	2624	12/11/93	TPC	17.56	516.56
2624	08/28/93	TPC	15.20	518.92	2624	12/12/93	TPC	17.53	516.59
2624	08/29/93	TPC	15.59	518.53	2624	12/13/93	TPC	17.49	516.63
2624	08/30/93	TPC	15.82	518.30	2624	12/14/93	TPC	17.43	516.69
2624	08/31/93	TPC	16.02	518.10	2624	12/15/93	TPC	17.26	516.86
2624	09/01/93	TPC	16.22	517.90	2624	12/16/93	TPC	17.17	516.95
2624	09/02/93	TPC	16.35	517.77	2624	12/17/93	TPC	17.14	516.98
2624	09/07/93	TPC	16.86	517.26	2624	12/18/93	TPC	17.15	516.97
2624	09/14/93	TPC	17.36	516.76	2624	12/19/93	TPC	17.12	517.00
2624	09/21/93	TPC	17.76	516.36	2624	12/27/93	TPC	17.16	516.96
2624	09/27/93	TOW	17.23	516.35	2624	12/27/93	TPC	17.16	516.96
2624	10/04/93	TPC	18.34	515.78	2625	06/15/90	TOW	10.72	520.57
2624	10/05/93	TOW	17.80	515.78	2625	01/28/91	TOW	10.62	520.67
2624	10/12/93	TPC	18.52	515.60	2625	03/28/91	TOW	8.06	523.23
2624	10/18/93	TPC	18.89	515.23	2625	04/29/91	TOW	10.33	520.96
2624	10/25/93	TPC	19.02	515.10	2625	08/18/93	TPC	12.73	518.79
2624	11/05/93	TPC	19.38	514.74	2625	08/25/93	TPC	12.67	518.85
2624	11/09/93	TPC	19.47	514.65	2625	08/27/93	TOW	12.89	518.40
2624	11/16/93	TPC	18.40	515.72	2625	08/27/93	TOW	12.67	518.62

READ = DEPTH TO WATER (IA = INACCESSIBLE)
REF = REFERENCE POINT (TOW = TOP OF WELL, TPC = TOP OF PROTECTIVE CASING
ELEV = GROUNDWATER ELEVATION IN FEET ABOVE MEAN SEA LEVEL

000346

000317

5706

GROUNDWATER ELEVATIONS

WELL	DATE	REF	READ	ELEV	WELL	DATE	REF	READ	ELEV
2625	08/28/93	TPC	13.05	518.47	2629	01/28/91	TOW	13.46	515.99
2625	08/29/93	TPC	13.12	518.40	2629	03/28/91	TOW	12.62	516.83
2625	08/30/93	TPC	13.31	518.21	2629	04/29/91	TOW	13.46	515.99
2625	08/31/93	TOW	13.22	518.07	2630	01/28/91	TOW	13.64	516.07
2625	09/01/93	TPC	13.64	517.88	2630	03/28/91	TOW	13.06	516.65
2625	09/02/93	TOW	13.66	517.63	2630	04/29/91	TOW	13.63	516.08
2625	09/07/93	TOW	13.97	517.32	2631	06/15/90	TOW	17.45	515.61
2625	09/14/93	TPC	14.82	516.70	2631	01/28/91	TOW	17.10	515.96
2625	09/21/93	TOW	15.00	516.29	2631	03/28/91	TOW	16.30	516.76
2625	10/25/93	TPC	16.16	515.36	2631	04/29/91	TOW	17.09	515.97
2625	11/22/93	TPC	16.21	515.31	2632	06/15/90	TOW	17.02	514.87
2625	12/08/93	TPC	16.32	515.20	2632	01/28/91	TOW	16.52	515.37
2625	12/10/93	TPC	16.25	515.27	2632	03/28/91	TOW	15.61	516.28
2625	12/15/93	TPC	16.25	515.27	2632	04/29/91	TOW	16.50	515.39
2625	12/17/93	TPC	IA		2633	06/15/90	TOW	17.35	514.77
2625	12/22/93	TPC	17.34	514.18	2633	01/28/91	TOW	17.20	514.92
2626	06/15/90	TOW	12.29	517.75	2633	03/28/91	TOW	16.35	515.77
2626	01/28/91	TOW	12.04	518.00	2633	04/29/91	TOW	17.21	514.91
2626	03/28/91	TOW	11.61	518.43	2634	06/15/90	TOW	16.65	515.08
2626	04/29/91	TOW	10.90	519.14	2634	01/28/91	TOW	16.52	515.21
2627	06/15/90	TOW	13.35	517.18	2634	03/28/91	TOW	15.58	516.15
2627	01/28/91	TOW	13.11	517.42	2634	04/29/91	TOW	16.48	515.25
2627	03/28/91	TOW	12.29	518.24	2635	06/15/90	TOW	17.28	515.31
2627	04/29/91	TOW	12.90	517.63	2635	01/28/91	TOW	17.05	515.54
2628	06/15/90	TOW	12.86	516.74	2635	03/28/91	TOW	16.16	516.43
2628	01/28/91	TOW	12.71	516.89	2635	04/29/91	TOW	17.10	515.49
2628	03/28/91	TOW	11.90	517.70	2636	06/15/90	TOW	13.65	518.10
2628	04/29/91	TOW	12.50	517.10	2636	01/28/91	TOW	13.43	518.32
2629	06/15/90	TOW	13.60	515.85	2636	03/28/91	TOW	12.72	519.03

READ = DEPTH TO WATER (IA = INACCESSIBLE)
REF = REFERENCE POINT (TOW = TOP OF WELL, TPC = TOP OF PROTECTIVE CASING
ELEV = GROUNDWATER ELEVATION IN FEET ABOVE MEAN SEA LEVEL

GROUNDWATER ELEVATIONS

WELL	DATE	REF	READ	ELEV
2636	04/29/91	TOW	13.39	518.36
2636	08/18/93	TOW	15.41	516.34
2636	08/25/93	TOW	15.56	516.19
2636	08/27/93	TOW	15.57	516.18
2636	08/27/93	TOW	15.59	516.16
2636	08/28/93	TOW	15.75	516.00
2636	08/29/93	TOW	15.93	515.82
2636	08/30/93	TPC	16.24	515.61
2636	08/31/93	TOW	16.22	515.53
2636	09/01/93	TOW	16.48	515.27
2636	09/02/93	TOW	16.42	515.33
2636	09/07/93	TOW	16.80	514.95
2636	09/14/93	TPC	17.46	514.39
2636	09/21/93	TOW	17.66	514.09
2636	10/25/93	TPC	DRY	
2636	11/22/93	TPC	DRY	
2636	12/09/93	TPC	17.73	514.12
2636	12/10/93	TPC	17.80	514.05
2636	12/15/93	TPC	17.56	514.29
2636	12/17/93	TPC	IA	
2636	12/22/93	TPC	17.35	514.50
2637	06/15/90	TOW	8.02	514.18
2637	01/28/91	TOW	7.91	514.29
2637	03/28/91	TOW	7.07	515.13
2637	04/29/91	TOW	7.92	514.28
2638	06/15/90	TOW	9.32	512.33
2638	01/28/91	TOW	9.25	512.40
2638	03/28/91	TOW	8.34	513.31
2638	04/29/91	TOW	9.25	512.40
2639	06/15/90	TOW	9.98	511.92
2639	01/28/91	TOW	9.96	511.94
2639	03/28/91	TOW	8.97	512.93
2639	04/29/91	TOW	9.91	511.99
2640	06/15/90	TOW	8.37	512.04
2640	01/28/91	TOW	8.30	512.11
2640	03/28/91	TOW	7.37	513.04
2640	04/29/91	TOW	8.35	512.06
2643	10/24/90	TOW	60.00	523.81
2643	11/17/90	TOW	59.96	523.85
2643	12/13/90	TPC	59.99	524.28
2643	01/19/91	TOW	58.95	524.86
2643	02/21/91	TOW	58.62	525.19
2643	06/05/91	TOW	58.26	525.55
2643	07/28/91	TOW	59.41	524.40
2643	08/29/91	TOW	60.30	523.51
2643	10/05/91	TOW	61.40	522.41
2643	11/03/91	TOW	61.99	521.82
2643	12/15/91	TOW	63.20	520.61
2643	01/05/92	TOW	63.34	520.47
2643	02/09/92	TOW	63.89	519.92
2643	03/17/92	TPC	64.03	520.24
2643	04/06/92	TPC	64.28	519.99
2643	05/14/92	TPC	64.04	520.23
2643	06/04/92	TPC	63.65	520.62
2643	07/20/92	TPC	63.76	520.51
2643	08/17/92	TPC	63.56	520.71
2643	09/21/92	TPC	63.50	520.77
2643	10/19/92	TPC	64.04	520.23

READ = DEPTH TO WATER (IA = INACCESSIBLE)
REF = REFERENCE POINT (TOW = TOP OF WELL, TPC = TOP OF PROTECTIVE CASING
ELEV = GROUNDWATER ELEVATION IN FEET ABOVE MEAN SEA LEVEL

000349

5708

GROUNDWATER ELEVATIONS

WELL	DATE	REF	READ	ELEV	WELL	DATE	REF	READ	ELEV
2643	11/17/92	TPC	63.71	520.56	2648	04/07/92	TPC	64.08	519.95
2643	12/14/92	TPC	63.61	520.66	2648	05/12/92	TPC	63.93	520.10
2643	01/19/93	TPC	63.63	520.64	2648	06/08/92	TPC	63.92	520.11
2643	02/23/93	TPC	63.02	521.25	2648	07/20/92	TPC	63.70	520.33
2643	03/23/93	TPC	62.08	522.19	2648	08/17/92	TPC	63.44	520.59
2643	04/19/93	TPC	61.80	522.47	2648	09/21/92	TPC	63.45	520.58
2643	05/17/93	TPC	61.44	522.83	2648	10/19/92	TPC	63.90	520.13
2643	06/22/93	TPC	61.30	522.97	2648	11/17/92	TPC	63.64	520.39
2643	07/19/93	TPC	61.47	522.80	2648	12/14/92	TPC	63.46	520.57
2643	08/16/93	TPC	62.01	522.26	2648	01/20/93	TOW	62.99	520.44
2643	09/20/93	TPC	62.55	521.72	2648	02/23/93	TPC	62.75	521.28
2643	10/13/93	TPC	63.30	520.97	2648	03/23/93	TOW	61.23	522.20
2643	11/19/93	TPC	16.52	567.75	2648	04/19/93	TPC	61.74	522.29
2643	12/10/93	TPC	63.52	520.75	2648	05/17/93	TPC	61.24	522.79
2648	10/24/90	TOW	58.80	524.63	2648	07/19/93	TPC	61.39	522.64
2648	11/17/90	TOW	59.75	523.68	2648	08/16/93	TPC	61.93	522.10
2648	12/13/90	TOW	59.78	523.65	2648	09/20/93	TPC	62.50	521.53
2648	01/19/91	TOW	58.59	524.84	2648	10/13/93	TPC	63.29	520.74
2648	02/21/91	TOW	58.25	525.18	2648	11/19/93	TPC	63.64	520.39
2648	06/04/91	TOW	57.94	525.49	2648	11/22/93	TPC	18.86	565.17
2648	07/30/91	TOW	59.45	523.98	2648	12/10/93	TPC	63.54	520.49
2648	08/29/91	TOW	60.25	523.18	2649	11/17/90	TOW	52.58	525.19
2648	09/19/91	TOW	61.09	522.34	2649	12/13/90	TOW	52.54	525.23
2648	10/05/91	TOW	61.49	521.94	2649	01/19/91	TOW	51.85	525.92
2648	11/02/91	TOW	62.31	521.12	2649	02/21/91	TOW	51.52	526.25
2648	12/15/91	TOW	63.24	520.19	2649	06/05/91	TOW	51.43	526.34
2648	01/04/92	TOW	63.27	520.16	2649	07/30/91	TOW	52.89	524.88
2648	02/18/92	TOW	63.26	520.17	2649	10/05/91	TOW	54.64	523.13
2648	03/16/92	TPC	64.31	519.72	2649	11/03/91	TOW	55.39	522.38

READ = DEPTH TO WATER (IA = INACCESSIBLE)
REF = REFERENCE POINT (TOW = TOP OF WELL, TPC = TOP OF PROTECTIVE CASING
ELEV = GROUNDWATER ELEVATION IN FEET ABOVE MEAN SEA LEVEL

GROUNDWATER ELEVATIONS

WELL	DATE	REF	READ	ELEV	WELL	DATE	REF	READ	ELEV
2649	12/15/91	TOW	56.15	521.62	2679	04/27/92	TOW	IA	
2649	01/04/92	TOW	56.00	521.77	2679	05/19/92	TOW	67.30	520.57
2649	02/09/92	TOW	53.43	524.34	2679	06/17/92	TOW	67.07	520.80
2649	03/17/92	TOW	IA		2679	07/20/92	TOW	67.17	520.70
2649	04/07/92	TOW	IA		2679	08/18/92	TOW	87.00	500.87
2649	05/14/92	TPC	56.55	521.70	2679	09/21/92	TOW	66.80	521.07
2649	06/04/92	TPC	56.50	521.75	2679	10/19/92	TOW	67.38	520.49
2649	07/21/92	TPC	56.60	521.65	2679	11/18/92	TOW	67.32	520.55
2649	08/17/92	TPC	56.58	521.67	2679	12/15/92	TOW	66.86	521.01
2649	09/21/92	TPC	57.00	521.25	2679	01/19/93	TOW	67.36	520.51
2649	10/19/92	TPC	57.30	520.95	2679	02/23/93	TOW	66.66	521.21
2649	11/18/92	TPC	56.96	521.29	2679	03/24/93	TOW	67.10	520.77
2649	12/14/92	TPC	56.71	521.54	2679	04/20/93	TOW	65.67	522.20
2649	01/20/93	TOW	56.24	521.53	2679	05/20/93	TOW	65.44	522.43
2649	02/22/93	TPC	55.71	522.54	2679	06/23/93	TOW	65.07	522.80
2649	03/24/93	TPC	55.28	522.97	2679	07/20/93	TOW	65.13	522.74
2649	04/19/93	TPC	54.80	523.45	2679	08/16/93	TOW	65.29	522.58
2649	05/17/93	TPC	54.43	523.82	2679	09/21/93	TOW	65.84	522.03
2649	06/22/93	TPC	54.33	523.92	2679	10/13/93	TPC	67.10	521.54
2649	07/20/93	TPC	54.81	523.44	2679	11/16/93	TOW	67.06	520.81
2649	08/16/93	TPC	55.45	522.80	2679	12/11/93	TOW	67.18	520.69
2649	09/27/93	TOW	56.29	521.48	2690	01/28/91	TOW	12.85	517.68
2649	10/14/93	TPC	56.72	521.53	2690	03/28/91	TOW	12.13	518.40
2649	11/22/93	TPC	56.98	521.27	2690	04/29/91	TOW	12.81	517.72
2649	12/11/93	TPC	56.68	521.57	2691	01/28/91	TOW	14.30	516.99
2679	01/13/92	TOW	IA		2691	03/28/91	TOW	13.51	517.78
2679	01/29/92	TOW	66.80	521.07	2691	04/29/91	TOW	14.30	516.99
2679	02/24/92	TOW	66.90	520.97	2692	01/28/91	TOW	10.33	518.02
2679	03/03/92	TOW	67.04	520.83	2692	03/28/91	TOW	10.01	518.34

READ = DEPTH TO WATER (IA = INACCESSIBLE)
REF = REFERENCE POINT (TOW = TOP OF WELL, TPC = TOP OF PROTECTIVE CASING
ELEV = GROUNDWATER ELEVATION IN FEET ABOVE MEAN SEA LEVEL

000320

904

000321

5206

GROUNDWATER ELEVATIONS

WELL	DATE	REF	READ	ELEV	WELL	DATE	REF	READ	ELEV
2692	04/29/91	TOW	10.62	517.73	2702	03/28/91	TOW	9.82	518.16
2693	01/28/91	TOW	17.29	507.86	2702	04/29/91	TOW	10.57	517.41
2693	03/28/91	TOW	17.25	507.90	2702	08/27/93	TOW	12.70	515.28
2693	04/29/91	TOW	18.30	506.85	2704	01/28/91	TOW	18.29	514.60
2694	01/28/91	TOW	17.28	507.00	2704	03/28/91	TOW	16.20	516.69
2694	03/28/91	TOW	16.26	508.02	2704	04/29/91	TOW	17.08	515.81
2694	04/29/91	TOW	17.26	507.02	2705	01/28/91	TOW	23.31	502.58
2695	01/28/91	TOW	11.21	507.23	2705	03/28/91	TOW	21.14	504.75
2695	03/28/91	TOW	10.26	508.18	2705	04/29/91	TOW	23.24	502.65
2695	04/29/91	TOW	11.15	507.29	2706	01/28/91	TOW	21.24	496.91
2696	01/28/91	TOW	11.78	504.71	2706	03/28/91	TOW	15.98	502.17
2696	03/28/91	TOW	10.61	505.88	2706	04/29/91	TOW	21.19	496.96
2696	04/29/91	TOW	11.79	504.70	2707	01/28/91	TOW	22.19	496.76
2697	01/28/91	TOW	14.55	504.09	2707	03/28/91	TOW	16.82	502.13
2697	03/28/91	TOW	12.92	505.72	2707	04/29/91	TOW	21.99	496.96
2697	04/29/91	TOW	14.54	504.10	2728	01/29/92	TOW	IA	
2698	01/28/91	TOW	21.62	502.55	2728	02/24/92	TOW	76.38	520.70
2698	03/28/91	TOW	19.47	504.70	2728	03/03/92	TOW	75.46	521.62
2698	04/29/91	TOW	21.57	502.60	2728	04/27/92	TOW	IA	
2699	01/28/91	TOW	16.09	499.52	2728	05/19/92	TOW	76.45	520.63
2699	03/28/91	TOW	13.41	502.20	2728	06/17/92	TOW	76.24	520.84
2699	04/29/91	TOW	16.29	499.32	2728	07/20/92	TOW	76.32	520.76
2700	01/28/91	TOW	18.60	514.53	2728	08/18/92	TOW	76.15	520.93
2700	03/28/91	TOW	17.20	515.93	2728	09/21/92	TOW	76.04	521.04
2700	04/29/91	TOW	18.06	515.07	2728	10/19/92	TOW	76.56	520.52
2701	01/28/91	TOW	13.56	514.64	2728	11/18/92	TOW	76.54	520.54
2701	03/28/91	TOW	12.70	515.50	2728	12/15/92	TOW	76.00	521.08
2701	04/29/91	TOW	13.58	514.62	2728	01/19/93	TOW	76.30	520.78
2702	01/28/91	TOW	10.57	517.41	2728	02/23/93	TOW	75.64	521.44

READ = DEPTH TO WATER (IA = INACCESSIBLE)
REF = REFERENCE POINT (TOW = TOP OF WELL, TPC = TOP OF PROTECTIVE CASING
ELEV = GROUNDWATER ELEVATION IN FEET ABOVE MEAN SEA LEVEL

GROUNDWATER ELEVATIONS

WELL	DATE	REF	READ	ELEV
2728	03/24/93	TOW	IA	
2728	04/20/93	TOW	74.50	522.58
2728	05/20/93	TOW	74.26	522.82
2728	06/23/93	TOW	74.00	523.08
2728	07/20/93	TOW	74.20	522.88
2728	08/16/93	TOW	74.50	522.58
2728	09/21/93	TOW	75.20	521.88
2728	10/13/93	TPC	76.28	521.37
2728	11/16/93	TOW	76.48	520.60
2728	12/11/93	TOW	76.56	520.52
2733	01/08/92	TOW	IA	
2733	02/05/92	TOW	IA	
2733	03/02/92	TOW	91.12	516.65
2733	04/13/92	TOW	91.04	516.73
2733	05/19/92	TOW	90.10	517.67
2733	06/16/92	TOW	60.02	547.75
2733	07/21/92	TOW	89.48	518.29
2733	08/17/92	TOW	88.76	519.01
2733	09/22/92	TOW	68.20	539.57
2733	10/19/92	TOW	IA	
2733	11/17/92	TOW	89.64	518.13
2733	12/14/92	TOW	IA	
2733	04/20/93	TOW	86.42	521.35
2733	05/20/93	TOW	86.42	521.35
2733	09/23/93	TOW	89.45	518.32
2733	10/14/93	TPC	90.22	517.64
2733	11/16/93	TOW	90.81	516.96
2733	12/10/93	TOW	89.92	517.85
2754	04/30/92	TOW	100.35	509.40
2754	05/19/92	TOW	98.74	511.01
2754	06/16/92	3OW	96.75	513.58
2754	07/21/92	TOW	94.24	515.51
2754	08/17/92	TOW	92.62	517.13
2754	09/22/92	TOW	70.74	539.01
2754	10/19/92	TPC	89.68	520.65
2754	11/17/92	TOW	88.72	521.03
2754	12/15/92	TOW	92.40	517.35
2754	01/19/93	TOW	90.04	519.71
2754	02/22/93	TOW	97.54	512.21
2754	03/23/93	TOW	94.80	514.95
2754	04/20/93	TOW	92.28	517.47
2754	05/17/93	TOW	90.31	519.44
2754	06/22/93	TOW	88.27	521.48
2754	07/20/93	TOW	87.12	522.63
2754	08/16/93	TOW	97.93	511.82
2754	09/22/93	TOW	95.89	513.86
2754	10/13/93	TPC	97.32	513.01
2754	11/16/93	TOW	84.44	525.31
2754	12/12/93	TOW	84.10	525.65
2821	07/20/92	TOW	60.78	520.79
2821	08/17/92	TOW	60.65	520.92
2821	09/21/92	TOW	60.78	520.79
2821	10/19/92	TOW	61.26	520.31
2821	11/17/92	TOW	60.92	520.65
2821	12/14/92	TOW	60.70	520.87
2821	01/20/93	TOW	60.17	521.40
2821	02/23/93	TOW	60.01	521.56
2821	03/23/93	TOW	59.20	522.37

READ = DEPTH TO WATER (IA = INACCESSIBLE)
REF = REFERENCE POINT (TOW = TOP OF WELL, TPC = TOP OF PROTECTIVE CASING
ELEV = GROUNDWATER ELEVATION IN FEET ABOVE MEAN SEA LEVEL

000322

5208

000323

870

GROUNDWATER ELEVATIONS

WELL	DATE	REF	READ	ELEV	WELL	DATE	REF	READ	ELEV
2821	04/19/93	TOW	58.77	522.80	2880	08/25/93	TOW	64.06	519.77
2821	05/17/93	TOW	58.48	523.09	2880	08/27/93	TOW	64.00	519.83
2821	06/21/93	TOW	58.22	523.35	2880	08/27/93	TOW	64.08	519.75
2821	07/19/93	TOW	58.61	522.96	2880	08/28/93	TOW	64.27	519.56
2821	08/16/93	TOW	59.26	522.31	2880	08/29/93	TOW	64.61	519.22
2821	09/20/93	TOW	59.84	521.73	2880	08/30/93	TOW	64.86	518.97
2821	10/13/93	TOW	60.60	520.97	2880	08/31/93	TOW	65.06	518.77
2821	11/19/93	TOW	61.75	519.82	2880	09/01/93	TOW	65.24	518.59
2821	12/10/93	TOW	60.64	520.93	2880	09/02/93	TOW	65.39	518.44
2822	06/04/92	TOW	57.59	521.03	2880	09/07/93	TOW	65.92	517.91
2822	07/21/92	TOW	57.58	521.04	2880	09/14/93	TOW	66.38	517.45
2822	08/17/92	TOW	57.46	521.16	2880	09/21/93	TOW	66.82	517.01
2822	09/21/92	TOW	57.69	520.93	2880	10/25/93	TPC	68.54	515.57
2822	10/19/92	TOW	58.04	520.58	2880	11/15/93	TOW	68.25	515.58
2822	11/18/92	TOW	57.88	520.74	2880	12/10/93	TOW	67.37	516.46
2822	12/14/92	TOW	57.55	521.07	2880	12/17/93	TOW	66.94	516.89
2822	01/20/93	TOW	51.01	527.61	2880	12/27/93	TOW	66.77	517.06
2822	02/22/93	TOW	56.65	521.97	2881	08/18/93	TOW	64.14	519.85
2822	03/24/93	TOW	56.16	522.46	2881	08/25/93	TOW	64.32	519.67
2822	04/19/93	TOW	55.55	523.07	2881	08/27/93	TOW	64.30	519.69
2822	05/17/93	TOW	55.24	523.38	2881	08/27/93	TOW	64.40	519.59
2822	06/22/93	TOW	55.15	523.47	2881	08/28/93	TOW	64.63	519.36
2822	07/20/93	TOW	55.58	523.04	2881	08/29/93	TOW	65.01	518.98
2822	08/16/93	TOW	56.09	522.53	2881	08/30/93	TOW	65.26	518.73
2822	09/27/93	TOW	57.01	521.61	2881	08/31/93	TOW	65.52	518.47
2822	10/14/93	TOW	57.46	521.16	2881	09/01/93	TOW	65.71	518.28
2822	11/22/93	TOW	57.88	520.74	2881	09/02/93	TOW	65.84	518.15
2822	12/11/93	TOW	57.72	520.90	2881	09/07/93	TOW	66.40	517.59
2880	08/18/93	TOW	63.88	519.95	2881	09/14/93	TOW	66.94	517.05

READ = DEPTH TO WATER (IA = INACCESSIBLE)
REF = REFERENCE POINT (TOW = TOP OF WELL, TPC = TOP OF PROTECTIVE CASING
ELEV = GROUNDWATER ELEVATION IN FEET ABOVE MEAN SEA LEVEL

GROUNDWATER ELEVATIONS

WELL	DATE	REF	READ	ELEV	WELL	DATE	REF	READ	ELEV
2881	09/21/93	TOW	67.38	516.61	2898	08/27/93	TOW	72.39	518.91
2881	10/25/93	TPC	69.16	515.17	2898	08/28/93	TOW	72.58	518.72
2881	11/15/93	TOW	68.96	515.03	2898	08/29/93	TOW	72.92	518.38
2881	12/10/93	TOW	68.12	515.87	2898	08/30/93	TOW	73.22	518.08
2881	12/17/93	TOW	67.64	516.35	2898	08/31/93	TOW	73.42	517.88
2881	12/27/93	TOW	67.43	516.56	2898	09/01/93	TOW	73.65	517.65
2897	07/21/93	TOW	69.13	520.26	2898	09/02/93	TOW	73.80	517.50
2897	08/17/93	TOW	69.69	519.70	2898	09/07/93	TOW	74.42	516.88
2897	08/18/93	TOW	69.71	519.68	2898	09/14/93	TOW	75.00	516.30
2897	08/25/93	TOW	69.89	519.50	2898	09/21/93	TOW	75.44	515.86
2897	08/26/93	TOW	69.00	520.39	2898	10/15/93	TPC	76.94	514.84
2897	08/27/93	TOW	69.97	519.42	2898	10/25/93	TPC	77.42	514.36
2897	08/28/93	TOW	70.19	519.20	2898	11/15/93	TOW	77.16	514.14
2897	08/29/93	TOW	70.52	518.87	2898	12/10/93	TOW	76.34	514.96
2897	09/02/93	TOW	71.34	518.05	2898	12/17/93	TOW	75.82	515.48
2897	09/07/93	TOW	71.90	517.49	2898	12/27/93	TOW	75.60	515.70
2897	09/14/93	TOW	72.45	516.94	2899	08/18/93	TOW	72.76	518.83
2897	09/21/93	TOW	72.86	516.53	2899	08/25/93	TOW	72.92	518.67
2897	10/15/93	TPC	74.22	515.49	2899	08/27/93	TOW	72.92	518.67
2897	10/25/93	TPC	74.65	515.06	2899	08/27/93	TOW	73.10	518.49
2897	11/15/93	TOW	74.54	514.85	2899	08/28/93	TOW	73.56	518.03
2897	12/10/93	TOW	73.70	515.69	2899	08/29/93	TOW	74.13	517.46
2897	12/17/93	TOW	73.23	516.16	2899	08/30/93	TOW	74.50	517.09
2897	12/27/93	TOW	73.02	516.37	2899	08/31/93	TOW	74.77	516.82
2898	07/21/93	TOW	71.55	519.75	2899	09/01/93	TOW	75.00	516.59
2898	08/18/93	TOW	72.10	519.20	2899	09/02/93	TOW	75.20	516.39
2898	08/18/93	TOW	72.10	519.20	2899	09/07/93	TOW	75.80	515.79
2898	08/25/93	TOW	72.28	519.02	2899	09/14/93	TOW	76.40	515.19
2898	08/27/93	TOW	72.28	519.02	2899	09/21/93	TOW	76.86	514.73

READ = DEPTH TO WATER (IA = INACCESSIBLE)
REF = REFERENCE POINT (TOW = TOP OF WELL, TPC = TOP OF PROTECTIVE CASING
ELEV = GROUNDWATER ELEVATION IN FEET ABOVE MEAN SEA LEVEL

000524

GROUNDWATER ELEVATIONS

WELL	DATE	REF	READ	ELEV	WELL	DATE	REF	READ	ELEV
2899	10/25/93	TPC	78.70	513.26	2935	08/30/93	TOW	60.00	521.13
2899	11/18/93	TOW	78.00	513.59	2935	09/20/93	TOW	60.50	520.63
2899	12/10/93	TOW	77.32	514.27	2935	10/15/93	TOW	61.33	519.80
2899	12/15/93	TOW	76.79	514.80	2935	11/16/93	TOW	62.00	519.13
2900	08/18/93	TOW	13.09	518.38	2935	12/10/93	TOW	61.64	519.49
2900	08/25/93	TOW	13.25	518.22	2936	05/18/93	TOW	IA	
2900	08/26/93	TOW	13.36	518.11	2936	05/21/93	TOW	IA	
2900	08/27/93	TOW	13.46	518.01	2936	06/21/93	TOW	58.96	522.36
2900	08/28/93	TOW	14.13	517.34	2936	07/07/93	TOW	59.29	522.03
2900	08/29/93	TOW	14.55	516.92	2936	07/21/93	TOW	59.44	521.88
2900	08/30/93	TOW	14.81	516.66	2936	08/02/93	TOW	59.48	521.84
2900	08/31/93	TOW	15.06	516.41	2936	08/17/93	TOW	59.91	521.41
2900	09/01/93	TOW	15.24	516.23	2936	08/30/93	TOW	60.17	521.15
2900	09/02/93	TOW	15.41	516.06	2936	09/20/93	TOW	60.65	520.67
2900	09/07/93	TOW	15.89	515.58	2936	10/15/93	TOW	61.51	519.81
2900	09/14/93	TOW	16.44	515.03	2936	11/16/93	TOW	62.16	519.16
2900	09/21/93	TOW	16.88	514.59	2936	12/10/93	TOW	61.75	519.57
2900	10/25/93	TPC	18.75	513.18	2939	05/21/93	TOW	IA	
2900	11/18/93	TOW	17.50	513.97	2939	06/21/93	TOW	IA	
2900	12/08/93	TOW	16.74	514.73	2939	07/07/93	TOW	IA	
2900	12/10/93	TOW	16.92	514.55	2939	07/19/93	TOW	IA	
2900	12/15/93	TOW	16.35	515.12	2939	08/02/93	TOW	56.24	522.10
2900	12/17/93	TOW	IA		2939	08/16/93	TOW	56.68	521.66
2900	12/22/93	TOW	16.12	515.35	2939	08/30/93	TOW	56.92	521.42
2935	05/21/93	TOW	IA		2939	09/20/93	TOW	57.38	520.96
2935	07/07/93	TPC	59.66	521.96	2939	10/13/93	TOW	58.15	520.19
2935	07/21/93	TOW	59.26	521.87	2939	11/22/93	TPC	IA	
2935	08/02/93	TOW	59.31	521.82	2939	12/10/93	TOW	58.40	519.94
2935	08/17/93	TOW	59.74	521.39	2943	05/07/93	TOW	52.51	523.13

READ = DEPTH TO WATER (IA = INACCESSIBLE)
REF = REFERENCE POINT (TOW = TOP OF WELL, TPC = TOP OF PROTECTIVE CASING
ELEV = GROUNDWATER ELEVATION IN FEET ABOVE MEAN SEA LEVEL

5709
00325

GROUNDWATER ELEVATIONS

WELL	DATE	REF	READ	ELEV
2943	05/21/93	TOW	IA	
2943	06/02/93	TOW	53.24	522.40
2943	06/23/93	TOW	IA	
2943	07/08/93	TOW	53.62	522.02
2943	07/20/93	TOW	54.00	521.64
2943	08/02/93	TOW	54.07	521.57
2943	08/17/93	TOW	54.47	521.17
2943	08/31/93	TOW	54.74	520.90
2943	09/23/93	TOW	54.35	521.29
2943	10/14/93	TOW	56.35	519.29
2943	11/23/93	TOW	56.72	518.92
2943	12/13/93	TOW	56.34	519.30
2944	06/23/93	TOW	IA	
2944	07/08/93	TOW	53.74	522.31
2944	07/20/93	TOW	54.10	521.95
2944	08/02/93	TOW	54.22	521.83
2944	08/17/93	TOW	54.60	521.45
2944	08/31/93	TOW	54.86	521.19
2944	09/23/93	TOW	54.48	521.57
2944	10/14/93	TOW	56.47	519.58
2944	11/23/93	TOW	56.78	519.27
2944	12/13/93	TOW	56.40	519.65
2945	05/07/93	TOW	45.00	523.71
2945	05/21/93	TOW	44.98	523.73
2945	06/02/93	TOW	45.78	522.93
2945	06/23/93	TOW	45.80	522.91
2945	07/08/93	TOW	46.24	522.47
2945	07/20/93	TOW	46.66	522.05
2945	08/02/93	TOW	46.80	521.91
2945	08/17/93	TOW	47.18	521.53
2945	08/31/93	TOW	47.42	521.29
2945	09/23/93	TOW	48.24	520.47
2945	10/14/93	TOW	48.83	519.88
2945	11/29/93	TOW	49.05	519.66
2945	12/13/93	TOW	48.66	520.05
2947	05/07/93	TOW	69.47	522.31
2947	05/21/93	TOW	IA	
2947	06/03/93	TOW	69.48	522.30
2947	06/22/93	TOW	69.49	522.29
2947	07/07/93	TOW	69.68	522.10
2947	07/20/93	TOW	69.98	521.80
2947	08/02/93	TOW	69.78	522.00
2947	08/17/93	TOW	70.22	521.56
2947	08/30/93	TOW	70.42	521.36
2947	09/20/93	TOW	70.88	520.90
2947	10/14/93	TOW	71.76	520.02
2947	11/22/93	TPC	IA	
2947	12/11/93	TOW	72.56	519.22
2949	05/07/93	TOW	63.52	522.28
2949	05/20/93	TOW	63.42	522.38
2949	06/02/93	TOW	63.29	522.51
2949	06/23/93	TOW	69.39	516.41
2949	07/08/93	TOW	63.52	522.28
2949	07/21/93	TOW	63.73	522.07
2949	08/02/93	TOW	63.62	522.18
2949	08/17/93	TOW	64.03	521.77
2949	08/30/93	TOW	64.19	521.61
2949	09/28/93	TOW	64.99	520.81

READ = DEPTH TO WATER (IA = INACCESSIBLE)
REF = REFERENCE POINT (TOW = TOP OF WELL, TPC = TOP OF PROTECTIVE CASING
ELEV = GROUNDWATER ELEVATION IN FEET ABOVE MEAN SEA LEVEL

000326

5206

000327

5708

GROUNDWATER ELEVATIONS

WELL	DATE	REF	READ	ELEV	WELL	DATE	REF	READ	ELEV
2949	10/13/93	TPC	66.00	520.26	2954	07/20/93	TOW	55.90	521.92
2949	11/16/93	TOW	66.36	519.44	2954	08/02/93	TOW	56.02	521.80
2949	12/13/93	TOW	66.04	519.76	2954	08/17/93	TOW	57.41	520.41
2951	05/07/93	TOW	61.53	522.22	2954	08/31/93	TOW	56.72	521.10
2951	05/18/93	TOW	61.18	522.57	2954	09/23/93	TOW	56.98	520.84
2951	05/21/93	TOW	IA		2954	10/14/93	TOW	58.20	519.62
2951	06/02/93	TOW	61.19	522.56	2954	11/23/93	TOW	58.54	519.28
2951	06/21/93	TOW	61.16	522.59	2954	12/13/93	TOW	58.15	519.67
2951	07/07/93	TOW	61.44	522.31	2955	05/07/93	TOW	55.14	523.99
2951	07/19/93	TOW	61.44	522.31	2955	05/21/93	TOW	55.12	524.01
2951	08/02/93	TOW	61.53	522.22	2955	06/23/93	TOW	55.98	523.15
2951	08/16/93	TOW	61.91	521.84	2955	07/08/93	TOW	56.42	522.71
2951	08/30/93	TOW	62.16	521.59	2955	07/20/93	TOW	56.90	522.23
2951	09/20/93	TOW	62.59	521.16	2955	08/02/93	TOW	57.04	522.09
2951	10/13/93	TOW	63.37	520.38	2955	08/17/93	TOW	57.44	521.69
2951	11/19/93	TOW	63.72	520.03	2955	08/31/93	TOW	57.68	521.45
2951	12/10/93	TOW	63.71	520.04	2955	09/23/93	TOW	58.44	520.69
2953	06/21/93	TOW	IA		2955	10/14/93	TOW	59.03	520.10
2953	07/07/93	TOW	IA		2955	11/23/93	TOW	59.08	520.05
2953	07/19/93	TOW	IA		2955	12/13/93	TOW	58.79	520.34
2953	08/02/93	TOW	66.45	522.10	3001	05/10/88	TPC	65.45	520.56
2953	08/16/93	TOW	66.83	521.72	3001	06/08/88	TPC	64.45	521.56
2953	08/30/93	TOW	67.11	521.44	3001	07/09/88	TPC	65.28	520.73
2953	09/20/93	TOW	67.56	520.99	3001	08/07/88	TPC	65.89	520.12
2953	10/13/93	TOW	68.34	520.21	3001	09/09/88	TPC	66.44	519.57
2953	11/19/93	TOW	68.70	519.85	3001	10/08/88	TPC	66.92	519.09
2953	12/10/93	TOW	68.68	519.87	3001	11/09/88	TPC	67.43	518.58
2954	06/23/93	TOW	IA		3001	12/13/88	TPC	67.19	518.82
2954	07/08/93	TOW	55.52	522.30	3001	01/10/89	TPC	67.34	518.67

READ = DEPTH TO WATER (IA = INACCESSIBLE)
REF = REFERENCE POINT (TOW = TOP OF WELL, TPC = TOP OF PROTECTIVE CASING
ELEV = GROUNDWATER ELEVATION IN FEET ABOVE MEAN SEA LEVEL

GROUNDWATER ELEVATIONS

WELL	DATE	REF	READ	ELEV	WELL	DATE	REF	READ	ELEV
3001	02/10/89	TPC	66.65	519.36	3001	10/05/91	TPC	63.84	522.17
3001	03/11/89	TPC	65.85	520.16	3001	11/02/91	TPC	64.66	521.35
3001	04/15/89	TPC	64.38	521.63	3001	12/15/91	TPC	65.55	520.46
3001	05/14/89	TPC	63.19	522.82	3001	01/04/92	TPC	65.50	520.51
3001	06/14/89	TPC	62.12	523.89	3001	02/18/92	TPC	65.53	520.48
3001	07/14/89	TPC	61.97	524.04	3001	03/16/92	TPC	65.84	520.17
3001	08/16/89	TPC	62.73	523.28	3001	04/07/92	TPC	65.64	520.37
3001	09/12/89	TPC	63.17	522.84	3001	05/12/92	TPC	IA	
3001	10/11/89	TPC	63.57	522.44	3001	06/08/92	TPC	IA	
3001	10/25/89	TPC	63.91	522.10	3001	07/20/92	TPC	65.35	520.66
3001	11/17/89	TPC	63.95	522.06	3001	08/17/92	TPC	65.15	520.86
3001	12/19/89	TPC	63.98	522.03	3001	09/21/92	TPC	62.58	523.43
3001	01/22/90	TPC	63.97	522.04	3001	10/19/92	TOW	65.80	519.87
3001	02/16/90	TPC	63.44	522.57	3001	11/17/92	TPC	65.44	520.57
3001	04/03/90	TPC	62.54	523.47	3001	12/14/92	TPC	65.22	520.79
3001	04/24/90	TPC	62.16	523.85	3001	01/20/93	TOW	100.95	484.72
3001	05/19/90	TPC	61.27	524.74	3001	02/23/93	TOW	64.55	521.12
3001	06/19/90	TPC	60.51	525.50	3001	03/23/93	TPC	63.67	522.34
3001	08/14/90	TPC	61.53	524.48	3001	04/19/93	TPC	63.25	522.76
3001	09/24/90	TPC	IA		3001	05/17/93	TPC	63.00	523.01
3001	10/24/90	TPC	IA		3001	07/19/93	TOW	IA	
3001	11/17/90	TPC	IA		3001	08/19/93	TOW	99.10	486.57
3001	12/13/90	TPC	62.05	523.96	3001	09/27/93	TPC	64.58	521.43
3001	01/19/91	TPC	61.01	525.00	3001	10/15/93	TOW	IA	
3001	02/21/91	TPC	60.63	525.38	3003	05/10/88	TPC	38.73	522.62
3001	06/05/91	TPC	64.80	521.21	3003	06/08/88	TPC	39.15	522.20
3001	07/30/91	TPC	62.05	523.96	3003	07/09/88	TPC	39.99	521.36
3001	08/29/91	TPC	62.65	523.36	3003	08/07/88	TPC	40.52	520.83
3001	09/19/91	TPC	63.41	522.60	3003	09/09/88	TOW	41.05	519.76

READ = DEPTH TO WATER (IA = INACCESSIBLE)
REF = REFERENCE POINT (TOW = TOP OF WELL, TPC = TOP OF PROTECTIVE CASING
ELEV = GROUNDWATER ELEVATION IN FEET ABOVE MEAN SEA LEVEL

000528

5709

6229

9029

GROUNDWATER ELEVATIONS

WELL	DATE	REF	READ	ELEV	WELL	DATE	REF	READ	ELEV
3003	10/08/88	TPC	41.56	519.79	3003	07/30/91	TPC	26.42	534.93
3003	11/09/88	TPC	41.88	519.47	3003	10/05/91	TPC	IA	
3003	12/13/88	TPC	41.60	519.75	3003	11/03/91	TPC	IA	
3003	01/10/89	TPC	41.71	519.64	3003	12/14/91	TPC	IA	
3003	02/10/89	TPC	41.10	520.25	3003	01/04/92	TPC	IA	
3003	03/11/89	TPC	40.37	520.98	3004	03/09/88	TOW	59.57	521.46
3003	04/15/89	TPC	39.20	522.15	3004	04/11/88	TOW	59.97	521.06
3003	05/14/89	TPC	38.18	523.17	3004	05/10/88	TOW	58.32	522.71
3003	06/14/89	TPC	37.09	524.26	3004	06/08/88	TOW	58.95	522.08
3003	07/14/89	TPC	38.00	523.35	3004	07/09/88	TOW	59.85	521.18
3003	08/16/89	TPC	37.64	523.71	3004	08/07/88	TOW	60.35	520.68
3003	09/12/89	TPC	37.88	523.47	3004	09/09/88	TOW	60.90	520.13
3003	10/11/89	TPC	38.43	522.92	3004	10/08/88	TOW	61.41	519.62
3003	11/17/89	TPC	38.52	522.83	3004	11/09/88	TOW	61.57	519.46
3003	12/19/89	TPC	38.69	522.66	3004	12/13/88	TOW	61.35	519.68
3003	01/22/90	TPC	38.52	522.83	3004	01/10/89	TOW	61.33	519.70
3003	02/16/90	TPC	38.01	523.34	3004	02/10/89	TOW	60.68	520.35
3003	04/03/90	TPC	37.26	524.09	3004	03/11/89	TOW	59.97	521.06
3003	04/24/90	TPC	36.96	524.39	3004	04/15/89	TOW	58.66	522.37
3003	05/19/90	TPC	35.89	525.46	3004	05/14/89	TOW	57.65	523.38
3003	06/19/90	TPC	35.39	525.96	3004	06/14/89	TOW	56.72	524.31
3003	08/14/90	TPC	36.24	525.11	3004	07/14/89	TOW	56.78	524.25
3003	09/24/90	TPC	36.71	524.64	3004	08/16/89	TOW	57.52	523.51
3003	10/24/90	TPC	IA		3004	09/12/89	TOW	57.64	523.39
3003	11/17/90	TPC	IA		3004	10/11/89	TOW	59.78	521.25
3003	12/13/90	TPC	36.32	525.03	3004	11/17/89	TOW	58.15	522.88
3003	01/19/91	TPC	35.74	525.61	3004	12/19/89	TOW	58.41	522.62
3003	02/21/91	TPC	35.45	525.90	3004	01/22/90	TOW	58.11	522.92
3003	06/05/91	TPC	34.98	526.37	3004	02/16/90	TOW	57.45	523.58

READ = DEPTH TO WATER (IA = INACCESSIBLE)
REF = REFERENCE POINT (TOW = TOP OF WELL, TPC = TOP OF PROTECTIVE CASING
ELEV = GROUNDWATER ELEVATION IN FEET ABOVE MEAN SEA LEVEL

GROUNDWATER ELEVATIONS

WELL	DATE	REF	READ	ELEV	WELL	DATE	REF	READ	ELEV
3004	04/04/90	TOW	56.73	524.30	3004	01/20/93	TOW	59.30	521.73
3004	04/24/90	TOW	56.50	524.53	3004	02/22/93	TOW	58.83	522.20
3004	05/19/90	TOW	55.26	525.77	3004	03/24/93	TOW	58.34	522.69
3004	06/21/90	TOW	54.89	526.14	3004	04/19/93	TOW	57.86	523.17
3004	07/24/90	TOW	55.43	525.60	3004	05/17/93	TOW	57.57	523.46
3004	08/14/90	TOW	56.03	525.00	3004	06/22/93	TOW	57.34	523.69
3004	09/24/90	TOW	56.40	524.63	3004	07/20/93	TOW	57.73	523.30
3004	10/24/90	TOW	56.39	524.64	3004	08/16/93	TOW	58.40	522.63
3004	11/17/90	TOW	56.12	524.91	3004	09/27/93	TOW	59.16	521.87
3004	12/13/90	TOW	55.90	525.13	3004	10/14/93	TOW	59.60	521.43
3004	01/19/91	TOW	55.34	525.69	3005	05/10/88	TPC	37.00	520.56
3004	02/21/91	TOW	55.10	525.93	3005	06/08/88	TPC	IA	
3004	06/05/91	TOW	54.62	526.41	3005	07/09/88	TPC	36.35	521.21
3004	07/28/91	TOW	56.20	524.83	3005	08/07/88	TPC	IA	
3004	10/05/91	TOW	57.96	523.07	3005	09/09/88	TPC	IA	
3004	11/03/91	TOW	58.62	522.41	3005	10/08/88	TPC	IA	
3004	12/15/91	TOW	59.41	521.62	3005	11/09/88	TPC	IA	
3004	01/04/92	TOW	59.35	521.68	3005	12/13/88	TPC	IA	
3004	02/09/92	TOW	59.85	521.18	3005	01/10/89	TPC	IA	
3004	03/17/92	TOW	59.55	521.48	3005	02/10/89	TPC	37.30	520.26
3004	04/06/92	TOW	59.73	521.30	3005	03/11/89	TPC	IA	
3004	05/14/92	TOW	59.50	521.53	3005	04/15/89	TPC	IA	
3004	06/04/92	TOW	59.41	521.62	3005	05/14/89	TPC	IA	
3004	07/21/92	TOW	59.52	521.51	3005	06/14/89	TPC	IA	
3004	08/17/92	TOW	59.55	521.48	3005	07/14/89	TPC	IA	
3004	09/21/92	TOW	59.89	521.14	3005	08/16/89	TPC	IA	
3004	10/19/92	TOW	60.23	520.80	3005	09/12/89	TPC	IA	
3004	11/18/92	TOW	59.95	521.08	3005	10/11/89	TPC	37.00	520.56
3004	12/14/92	TOW	59.73	521.30	3005	11/17/89	TPC	IA	

READ = DEPTH TO WATER (IA = INACCESSIBLE)
REF = REFERENCE POINT (TOW = TOP OF WELL, TPC = TOP OF PROTECTIVE CASING
ELEV = GROUNDWATER ELEVATION IN FEET ABOVE MEAN SEA LEVEL

000250

5708

GROUNDWATER ELEVATIONS

WELL	DATE	REF	READ	ELEV	WELL	DATE	REF	READ	ELEV
3005	12/19/89	TPC	35.20	522.36	3008	08/07/88	TPC	58.18	519.58
3005	01/22/90	TPC	34.28	523.28	3008	09/10/88	TPC	58.88	518.88
3005	02/16/90	TPC	35.00	522.56	3008	10/08/88	TPC	59.20	518.56
3005	04/03/90	TPC	32.90	524.66	3008	11/09/88	TPC	59.76	518.00
3005	04/24/90	TPC	32.58	524.98	3008	12/13/88	TPC	59.66	518.10
3005	05/19/90	TPC	31.21	526.35	3008	01/10/89	TPC	59.71	518.05
3005	06/19/90	TPC	35.71	521.85	3008	02/10/89	TPC	58.84	518.92
3005	07/24/90	TPC	35.82	521.74	3008	03/11/89	TPC	58.06	519.70
3005	08/14/90	TPC	IA		3008	04/15/89	TPC	56.57	521.19
3005	09/24/90	TPC	IA		3008	05/14/89	TPC	55.14	522.62
3005	10/24/90	TPC	IA		3008	06/14/89	TPC	53.98	523.78
3005	11/17/90	TPC	IA		3008	07/14/89	TPC	54.00	523.76
3005	12/13/90	TPC	32.40	525.16	3008	08/15/89	TPC	54.72	523.04
3005	01/19/91	TPC	31.62	525.94	3008	09/12/89	TPC	55.12	522.64
3005	02/21/91	TPC	31.28	526.28	3008	10/11/89	TOW	55.72	521.04
3005	06/05/91	TPC	30.91	526.65	3008	11/17/89	TPC	56.28	521.48
3005	07/30/91	TPC	32.80	524.76	3008	12/19/89	TPC	56.32	521.44
3005	09/19/91	TPC	34.15	523.41	3008	01/22/90	TPC	56.25	521.51
3005	10/05/91	TPC	IA		3008	02/16/90	TPC	55.68	522.08
3005	11/03/91	TPC	IA		3008	04/03/90	TPC	54.57	523.19
3005	12/14/91	TPC	IA		3008	04/24/90	TPC	54.72	523.04
3005	01/04/92	TPC	IA		3008	05/19/90	TPC	53.60	524.16
3008	01/10/88	TPC	57.30	520.46	3008	06/21/90	TPC	52.64	525.12
3008	02/11/88	TPC	56.62	521.14	3008	07/24/90	TPC	53.34	524.42
3008	03/09/88	TPC	56.08	521.68	3008	08/14/90	TPC	53.75	524.01
3008	04/11/88	TPC	55.35	522.41	3008	09/24/90	TPC	55.44	522.32
3008	05/10/88	TPC	56.27	521.49	3008	10/23/90	TPC	54.45	523.31
3008	06/08/88	TPC	56.67	521.09	3008	11/17/90	TPC	54.32	523.44
3008	07/09/88	TPC	57.56	520.20	3008	12/13/90	TPC	54.30	523.46

READ = DEPTH TO WATER (IA = INACCESSIBLE)
REF = REFERENCE POINT (TOW = TOP OF WELL, TPC = TOP OF PROTECTIVE CASING
ELEV = GROUNDWATER ELEVATION IN FEET ABOVE MEAN SEA LEVEL

GROUNDWATER ELEVATIONS

WELL	DATE	REF	READ	ELEV	WELL	DATE	REF	READ	ELEV
3008	01/19/91	TPC	53.11	524.65	3008	09/27/93	TPC	56.28	521.48
3008	02/22/91	TPC	52.57	525.19	3008	10/13/93	TPC	56.71	521.05
3008	06/05/91	TPC	52.48	525.28	3009	01/09/88	TOW	36.13	521.08
3008	08/29/91	TPC	54.91	522.85	3009	02/10/88	TOW	35.00	522.21
3008	09/19/91	TPC	55.51	522.25	3009	03/09/88	TOW	34.20	523.01
3008	10/05/91	TPC	55.88	521.88	3009	04/11/88	TOW	33.55	523.66
3008	11/02/91	TPC	56.71	521.05	3009	05/10/88	TOW	35.00	522.21
3008	12/14/91	TPC	57.68	520.08	3009	06/08/88	TOW	36.43	520.78
3008	01/05/92	TPC	57.86	519.90	3009	07/08/88	TOW	37.20	520.01
3008	02/18/92	TPC	58.04	519.72	3009	08/06/88	TPC	37.70	520.78
3008	03/16/92	TPC	58.06	519.70	3009	09/09/88	TOW	38.28	518.93
3008	04/07/92	TPC	58.07	519.69	3009	09/10/88	TOW	38.30	518.91
3008	05/12/92	TPC	57.77	519.99	3009	10/09/88	TPC	38.79	519.69
3008	06/08/92	TPC	57.74	520.02	3009	11/08/88	TPC	38.95	519.53
3008	07/21/92	TOW	57.63	519.13	3009	12/12/88	TPC	39.05	519.43
3008	08/17/92	TPC	57.34	520.42	3009	01/09/89	TPC	37.69	520.79
3008	09/23/92	TPC	57.49	520.27	3009	02/09/89	TPC	36.89	521.59
3008	10/19/92	TPC	57.75	520.01	3009	03/10/89	TPC	35.97	522.51
3008	11/17/92	TOW	57.77	518.99	3009	04/16/89	TPC	33.78	524.70
3008	12/14/92	TPC	57.38	520.38	3009	05/13/89	TOW	33.03	524.18
3008	01/19/93	TPC	57.04	520.72	3009	06/15/89	TPC	32.42	526.06
3008	02/23/93	TPC	56.36	521.40	3009	07/13/89	TPC	33.81	524.67
3008	03/23/93	TPC	56.02	521.74	3009	08/15/89	TPC	34.89	523.59
3008	04/19/93	TPC	56.29	521.47	3009	09/11/89	TPC	35.11	523.37
3008	05/17/93	TPC	55.00	522.76	3009	10/11/89	TPC	35.68	522.80
3008	06/21/93	TOW	54.91	521.85	3009	11/16/89	TOW	35.49	521.72
3008	07/19/93	TPC	55.12	522.64	3009	12/15/89	TPC	34.79	523.69
3008	08/16/93	TPC	55.58	522.18	3009	01/21/90	TPC	34.02	524.46
3008	09/20/93	TPC	56.14	521.62	3009	02/14/90	TPC	33.02	525.46

READ = DEPTH TO WATER (IA = INACCESSIBLE)
REF = REFERENCE POINT (TOW = TOP OF WELL, TPC = TOP OF PROTECTIVE CASING
ELEV = GROUNDWATER ELEVATION IN FEET ABOVE MEAN SEA LEVEL

000332

5706

000333

9025

GROUNDWATER ELEVATIONS

WELL	DATE	REF	READ	ELEV	WELL	DATE	REF	READ	ELEV
3009	04/02/90	TPC	32.67	525.81	3009	09/21/92	TPC	37.32	521.16
3009	04/21/90	TPC	32.66	525.82	3009	10/19/92	TPC	37.38	521.10
3009	05/18/90	TPC	31.37	527.11	3009	11/16/92	TPC	37.10	521.38
3009	06/18/90	TPC	31.33	527.15	3009	12/15/92	TPC	36.46	522.02
3009	07/17/90	TPC	32.42	526.06	3009	01/19/93	TPC	35.85	522.63
3009	08/08/90	TPC	33.29	525.19	3009	02/22/93	TPC	35.21	523.27
3009	09/18/90	TPC	33.97	524.51	3009	03/24/93	TPC	34.74	523.74
3009	10/19/90	TPC	33.10	525.38	3009	04/19/93	TPC	34.28	524.20
3009	11/15/90	TPC	32.99	525.49	3009	05/19/93	TPC	34.04	524.44
3009	12/07/90	TPC	IA		3009	06/21/93	TPC	34.32	524.16
3009	12/14/90	TPC	33.02	525.46	3009	07/19/93	TPC	35.14	523.34
3009	01/16/91	TPC	31.92	526.56	3009	08/16/93	TPC	35.81	522.67
3009	02/26/91	TPC	31.51	526.97	3009	09/21/93	TPC	36.50	521.98
3009	03/19/91	TPC	31.38	527.10	3009	10/13/93	TPC	36.98	521.50
3009	05/31/91	TPC	31.48	527.00	3010	01/10/88	TPC	69.58	518.36
3009	07/25/91	TPC	33.54	524.94	3010	02/11/88	TPC	69.23	518.71
3009	08/22/91	TPC	34.24	524.24	3010	03/09/88	TPC	68.54	519.40
3009	09/05/91	TPC	34.64	523.84	3010	04/11/88	TPC	67.90	520.04
3009	10/15/91	TPC	35.65	522.83	3010	05/10/88	TPC	67.10	520.84
3009	11/05/91	TPC	36.20	522.28	3010	06/08/88	TPC	67.32	520.62
3009	12/18/91	TPC	36.97	521.51	3010	07/09/88	TPC	68.15	519.79
3009	01/02/92	TPC	36.74	521.74	3010	08/07/88	TPC	68.80	519.14
3009	02/03/92	TPC	36.47	522.01	3010	09/10/88	TPC	69.55	518.39
3009	03/02/92	TPC	36.30	522.18	3010	10/08/88	TPC	69.80	518.14
3009	04/13/92	TPC	35.81	522.67	3010	11/09/88	TPC	70.41	517.53
3009	05/19/92	TPC	36.20	522.28	3010	12/13/88	TPC	70.42	517.52
3009	06/15/92	TPC	36.70	521.78	3010	01/10/89	TPC	70.69	517.25
3009	07/20/92	TPC	36.53	521.95	3010	02/10/89	TPC	70.06	517.88
3009	08/17/92	TPC	36.76	521.72	3010	03/11/89	TPC	69.13	518.81

READ = DEPTH TO WATER (IA = INACCESSIBLE)
REF = REFERENCE POINT (TOW = TOP OF WELL, TPC = TOP OF PROTECTIVE CASING
ELEV = GROUNDWATER ELEVATION IN FEET ABOVE MEAN SEA LEVEL

GROUNDWATER ELEVATIONS

WELL	DATE	REF	READ	ELEV	WELL	DATE	REF	READ	ELEV
3010	04/15/89	TPC	67.82	520.12	3010	12/14/91	TPC	68.82	519.12
3010	05/14/89	TPC	66.23	521.71	3010	01/04/92	TPC	68.98	518.96
3010	06/14/89	TPC	64.88	523.06	3010	02/18/92	TPC	68.99	518.95
3010	07/14/89	TPC	64.77	523.17	3010	03/16/92	TPC	69.51	518.43
3010	08/16/89	TPC	65.31	522.63	3010	04/02/92	TPC	69.84	518.10
3010	09/12/89	TOW	65.99	521.85	3010	05/12/92	TPC	68.85	519.09
3010	10/11/89	TPC	67.97	519.97	3010	06/08/92	TPC	IA	
3010	11/17/89	TPC	67.10	520.84	3010	07/20/92	TPC	68.50	519.44
3010	12/19/89	TPC	67.03	520.91	3010	08/17/92	TPC	68.10	519.84
3010	01/22/90	TPC	67.39	520.55	3010	09/21/92	TPC	67.92	520.02
3010	02/16/90	TPC	67.02	520.92	3010	10/19/92	TCP	68.57	519.37
3010	04/04/90	TPC	65.32	522.62	3010	11/17/92	TPC	68.35	519.59
3010	04/24/90	TPC	65.20	522.74	3010	12/14/92	TPC	68.09	519.85
3010	05/19/90	TPC	64.75	523.19	3010	01/19/93	TOW	67.50	520.34
3010	06/21/90	TPC	63.81	524.13	3010	02/23/93	TPC	67.44	520.50
3010	07/24/90	TPC	64.24	523.70	3010	03/23/93	TPC	66.40	521.54
3010	08/14/90	TPC	64.53	523.41	3010	04/19/93	TPC	66.03	521.91
3010	09/24/90	TPC	65.22	522.72	3010	05/17/93	TPC	65.85	522.09
3010	10/23/90	TPC	64.93	523.01	3010	06/21/93	TOW	65.60	522.24
3010	11/17/90	TPC	66.34	521.60	3010	07/19/93	TOW	65.41	522.43
3010	12/13/90	TPC	65.45	522.49	3010	08/16/93	TOW	65.86	521.98
3010	01/19/91	TPC	63.80	524.14	3010	09/20/93	TPC	67.17	520.77
3010	02/22/91	TPC	63.43	524.51	3010	10/13/93	TPC	67.95	519.99
3010	06/04/91	TPC	62.92	525.02	3011	01/09/88	TOW	63.76	520.39
3010	07/30/91	TPC	64.98	522.96	3011	02/10/88	TOW	63.76	520.39
3010	08/29/91	TPC	65.86	522.08	3011	02/11/88	TOW	63.54	520.61
3010	09/20/91	TPC	66.71	521.23	3011	03/09/88	TOW	63.15	521.00
3010	10/06/91	TPC	67.17	520.77	3011	03/09/88	TOW	63.28	520.87
3010	11/02/91	TPC	68.00	519.94	3011	04/11/88	TOW	62.72	521.43

READ = DEPTH TO WATER (IA = INACCESSIBLE)
REF = REFERENCE POINT (TOW = TOP OF WELL, TPC = TOP OF PROTECTIVE CASING
ELEV = GROUNDWATER ELEVATION IN FEET ABOVE MEAN SEA LEVEL

000334

9025706

000335

9029

GROUNDWATER ELEVATIONS

WELL	DATE	REF	READ	ELEV	WELL	DATE	REF	READ	ELEV
3011	04/11/88	TPC	62.71	521.62	3011	10/11/89	TOW	63.29	520.86
3011	05/10/88	TOW	62.48	521.67	3011	11/16/89	TOW	61.92	522.23
3011	05/10/88	TOW	62.47	521.68	3011	12/15/89	TOW	62.11	522.04
3011	06/08/88	TOW	62.55	521.60	3011	01/21/90	TOW	62.19	521.96
3011	06/09/88	TOW	62.80	521.35	3011	02/14/90	TOW	62.12	522.03
3011	07/08/88	TOW	63.25	520.90	3011	04/02/90	TOW	60.88	523.27
3011	07/09/88	TOW	63.14	521.01	3011	04/21/90	TOW	60.59	523.56
3011	08/06/88	TOW	63.73	520.42	3011	05/18/90	TOW	60.24	523.91
3011	08/06/88	TOW	63.70	520.45	3011	06/18/90	TOW	59.15	525.00
3011	09/10/88	TOW	64.42	519.73	3011	07/18/90	TOW	59.46	524.69
3011	10/08/88	TOW	64.75	519.40	3011	09/18/90	TOW	60.36	523.79
3011	10/09/88	TOW	64.66	519.49	3011	09/26/90	TOW	60.19	523.96
3011	11/08/88	TOW	65.97	518.18	3011	10/18/90	TOW	60.61	523.54
3011	11/09/88	TOW	65.23	518.92	3011	11/14/90	TOW	60.24	523.91
3011	12/12/88	TOW	65.46	518.69	3011	12/07/90	TOW	60.26	523.89
3011	12/13/88	TOW	65.21	518.94	3011	12/19/90	TPC	60.42	523.91
3011	01/09/89	TOW	65.77	518.38	3011	01/16/91	TOW	59.24	524.91
3011	01/10/89	TOW	65.46	518.69	3011	02/19/91	TOW	59.01	525.14
3011	02/09/89	TOW	65.27	518.88	3011	02/28/91	TOW	58.98	525.17
3011	02/10/89	TOW	64.82	519.33	3011	03/18/91	TOW	59.00	525.15
3011	03/10/89	TOW	64.53	519.62	3011	05/30/91	TOW	58.19	525.96
3011	03/11/89	TOW	64.53	519.62	3011	06/15/91	TOW	58.21	525.94
3011	04/15/89	TOW	63.08	521.07	3011	07/25/91	TOW	59.63	524.52
3011	05/13/89	TOW	61.85	522.30	3011	08/01/91	TOW	59.80	524.35
3011	06/15/89	TOW	60.80	523.35	3011	08/21/91	TOW	60.36	523.79
3011	07/14/89	TOW	64.40	519.75	3011	09/06/91	TOW	60.62	523.53
3011	08/15/89	TOW	60.79	523.36	3011	10/07/91	TOW	61.52	522.63
3011	08/17/89	TOW	60.97	523.18	3011	11/06/91	TOW	62.08	522.07
3011	09/11/89	TOW	61.34	522.81	3011	11/06/91	TOW	62.10	522.05

READ = DEPTH TO WATER (IA = INACCESSIBLE)
REF = REFERENCE POINT (TOW = TOP OF WELL, TPC = TOP OF PROTECTIVE CASING
ELEV = GROUNDWATER ELEVATION IN FEET ABOVE MEAN SEA LEVEL

GROUNDWATER ELEVATIONS

WELL	DATE	REF	READ	ELEV
3011	12/02/91	TPC	62.91	521.42
3011	01/02/92	TPC	63.39	520.94
3011	02/05/92	TPC	63.73	520.60
3011	03/02/92	TPC	64.62	519.71
3011	04/13/92	TPC	64.26	520.07
3011	05/19/92	TPC	IA	
3011	05/28/92	TPC	63.80	520.53
3011	06/16/92	TPC	63.78	520.55
3011	07/20/92	TPC	63.66	520.67
3011	08/17/92	TOW	63.29	520.86
3011	09/22/92	TOW	63.32	520.83
3011	10/19/92	TPC	64.04	520.29
3011	11/18/92	TPC	63.94	520.39
3011	12/15/92	TPC	63.30	521.03
3011	01/19/93	TPC	63.62	520.71
3011	02/22/93	TPC	62.74	521.59
3011	03/23/93	TPC	62.26	522.07
3011	04/20/93	TOW	61.59	522.56
3011	05/20/93	TOW	61.34	522.81
3011	06/22/93	TOW	61.10	523.05
3011	07/20/93	TOW	61.40	522.75
3011	08/16/93	TOW	61.73	522.42
3011	09/21/93	TOW	62.52	521.63
3011	10/13/93	TPC	63.28	521.05
3013	01/10/88	TPC	73.08	517.44
3013	02/11/88	TPC	72.66	517.86
3013	03/09/88	TPC	71.77	518.75
3013	04/11/88	TPC	70.93	519.59
3013	05/10/88	TPC	70.72	519.80
3013	06/08/88	TPC	71.20	519.32
3013	06/09/88	TPC	71.20	519.32
3013	07/09/88	TPC	71.84	518.68
3013	08/07/88	TPC	72.55	517.97
3013	09/10/88	TPC	73.40	517.12
3013	10/08/88	TPC	73.53	516.99
3013	11/09/88	TPC	74.30	516.22
3013	12/13/88	TPC	74.41	516.11
3013	01/10/89	TPC	74.53	515.99
3013	02/10/89	TPC	73.74	516.78
3013	03/11/89	TPC	72.78	517.74
3013	04/15/89	TPC	70.65	519.87
3013	05/14/89	TPC	68.71	521.81
3013	06/14/89	TPC	67.14	523.38
3013	07/14/89	TPC	67.67	522.85
3013	08/16/89	TPC	67.52	523.00
3013	09/12/89	TPC	69.34	521.18
3013	10/11/89	TPC	71.35	519.17
3013	11/17/89	TPC	70.52	520.00
3013	12/18/89	TOW	70.87	518.84
3013	01/22/90	TPC	71.19	519.33
3013	02/16/90	TPC	70.68	519.84
3013	04/04/90	TPC	68.52	522.00
3013	04/23/90	TPC	68.35	522.17
3013	05/18/90	TPC	68.05	522.47
3013	06/21/90	TPC	67.11	523.41
3013	07/19/90	TPC	67.53	522.99
3013	08/10/90	TPC	67.81	522.71
3013	09/21/90	TPC	68.79	521.73

READ = DEPTH TO WATER (IA = INACCESSIBLE)
REF = REFERENCE POINT (TOW = TOP OF WELL, TPC = TOP OF PROTECTIVE CASING
ELEV = GROUNDWATER ELEVATION IN FEET ABOVE MEAN SEA LEVEL

000336

422000

5208

GROUNDWATER ELEVATIONS

WELL	DATE	REF	READ	ELEV	WELL	DATE	REF	READ	ELEV
3013	10/21/90	TPC	69.14	521.38	3014	12/12/88	TPC	18.50	517.47
3013	11/18/90	TPC	69.01	521.51	3014	01/09/89	TPC	16.99	518.98
3013	12/14/90	TPC	69.10	521.42	3014	02/09/89	TPC	16.92	519.05
3013	01/20/91	TPC	66.23	524.29	3014	03/10/89	TPC	15.01	520.96
3013	02/22/91	TPC	66.44	524.08	3014	04/16/89	TPC	13.12	522.85
3013	03/20/91	TPC	66.62	523.90	3014	05/13/89	TPC	12.17	523.80
3013	05/30/91	TPC	66.74	523.78	3014	06/15/89	TPC	11.71	524.26
3013	07/27/91	TPC	69.03	521.49	3014	07/13/89	TPC	13.08	522.89
3013	08/29/91	TPC	70.14	520.38	3014	08/15/89	TPC	14.00	521.97
3013	09/09/91	TPC	70.50	520.02	3014	09/11/89	TPC	14.43	521.54
3013	10/02/91	TPC	71.11	519.41	3014	10/10/89	TPC	16.46	519.51
3013	11/07/91	TPC	72.37	518.15	3014	11/17/89	TPC	14.63	521.34
3013	12/09/91	TPC	73.02	517.50	3014	12/15/89	TPC	15.57	520.40
3013	01/13/92	TPC	73.16	517.36	3014	01/21/90	TPC	14.74	521.23
3013	02/10/92	TPC	73.44	517.08	3014	02/14/90	TPC	13.52	522.45
3013	03/19/92	TPC	73.98	516.54	3014	03/31/90	TPC	12.30	523.67
3013	04/06/92	TPC	73.77	516.75	3014	04/21/90	TPC	12.07	523.90
3013	05/13/92	TPC	IA		3014	04/24/90	TPC	12.07	523.90
3014	01/09/88	TPC	16.75	519.22	3014	05/17/90	TPC	10.59	525.38
3014	02/10/88	TPC	15.58	520.39	3014	06/16/90	TPC	11.56	524.41
3014	03/09/88	TPC	14.42	521.55	3014	07/16/90	TPC	11.99	523.98
3014	04/12/88	TPC	14.09	521.88	3014	07/27/90	TPC	12.82	523.15
3014	05/10/88	TPC	15.06	520.91	3014	08/07/90	TPC	13.08	522.89
3014	06/08/88	TPC	15.79	520.18	3014	09/18/90	TPC	13.84	522.13
3014	07/09/88	TPC	16.45	519.52	3014	10/18/90	TPC	12.42	523.55
3014	08/06/88	TPC	16.95	519.02	3014	11/14/90	TPC	12.91	523.06
3014	09/09/88	TPC	17.48	518.49	3014	12/12/90	TPC	12.66	523.31
3014	10/09/88	TPC	17.93	518.04	3014	01/16/91	TPC	10.96	525.01
3014	11/08/88	TPC	18.28	517.69	3014	02/19/91	TPC	10.91	525.06

READ = DEPTH TO WATER (IA = INACCESSIBLE)
REF = REFERENCE POINT (TOW = TOP OF WELL, TPC = TOP OF PROTECTIVE CASING
ELEV = GROUNDWATER ELEVATION IN FEET ABOVE MEAN SEA LEVEL

GROUNDWATER ELEVATIONS

WELL	DATE	REF	READ	ELEV
3014	03/19/91	TPC	11.01	524.96
3014	05/31/91	TPC	11.80	524.17
3014	07/25/91	TPC	13.60	522.37
3014	08/21/91	TPC	14.24	521.73
3014	09/05/91	TPC	14.54	521.43
3014	10/15/91	TPC	15.57	520.40
3014	11/05/91	TPC	16.05	519.92
3014	12/10/91	TPC	16.62	519.35
3014	01/07/92	TPC	16.28	519.69
3014	02/03/92	TPC	16.26	519.71
3014	03/02/92	TPC	16.62	519.35
3014	04/13/92	TPC	15.60	520.37
3014	05/18/92	TPC	16.29	519.68
3014	06/15/92	TPC	IA	
3014	07/20/92	TPC	IA	
3014	08/17/92	TPC	IA	
3014	09/21/92	TPC	IA	
3014	10/19/92	TPC	IA	
3014	11/16/92	TPC	IA	
3014	12/15/92	TPC	15.16	520.81
3014	01/21/93	TPC	14.34	521.63
3014	02/22/93	TPC	13.62	522.35
3014	03/24/93	TPC	13.09	522.88
3014	04/19/93	TPC	12.72	523.25
3014	05/20/93	TPC	12.80	523.17
3014	06/21/93	TPC	13.56	522.41
3014	07/19/93	TPC	14.50	521.47
3014	08/16/93	TPC	14.95	521.02
3014	09/21/93	TPC	16.37	519.60
3014	10/13/93	TPC	17.12	518.85
3015	04/12/88	TOW	58.46	520.87
3015	05/10/88	TOW	59.06	520.27
3015	06/08/88	TOW	59.70	519.63
3015	07/09/88	TOW	60.39	518.94
3015	08/06/88	TOW	60.87	518.46
3015	09/09/88	TOW	61.46	517.87
3015	10/09/88	TOW	61.89	517.44
3015	11/08/88	TOW	62.28	517.05
3015	12/12/88	TOW	62.42	516.91
3015	01/09/89	TOW	61.53	517.80
3015	02/09/89	TOW	61.06	518.27
3015	03/10/89	TOW	59.68	519.65
3015	04/16/89	TOW	57.66	521.67
3015	05/13/89	TOW	56.60	522.73
3015	06/15/89	TOW	56.04	523.29
3015	07/13/89	TOW	57.02	522.31
3015	08/15/89	TOW	57.93	521.40
3015	09/11/89	TOW	58.42	520.91
3015	10/10/89	TOW	60.45	518.88
3015	10/25/89	TOW	60.72	518.61
3015	11/15/89	TOW	59.19	520.14
3015	12/14/89	TOW	59.58	519.75
3015	01/21/90	TOW	59.28	520.05
3015	02/16/90	TOW	57.89	521.44
3015	04/01/90	TOW	56.98	522.35
3015	04/23/90	TOW	56.70	522.63
3015	05/17/90	TOW	55.87	523.46
3015	06/17/90	TOW	55.92	523.41

READ = DEPTH TO WATER (IA = INACCESSIBLE)
REF = REFERENCE POINT (TOW = TOP OF WELL, TPC = TOP OF PROTECTIVE CASING
ELEV = GROUNDWATER ELEVATION IN FEET ABOVE MEAN SEA LEVEL

000328

6706

6C3009

9025

GROUNDWATER ELEVATIONS

WELL	DATE	REF	READ	ELEV	WELL	DATE	REF	READ	ELEV
3015	07/16/90	TOW	56.39	522.94	3015	11/16/92	TPC	IA	
3015	08/09/90	TOW	57.12	522.21	3015	11/17/92	TPC	60.43	519.20
3015	09/19/90	TOW	57.84	521.49	3015	12/15/92	TPC	59.72	519.91
3015	10/20/90	TOW	57.21	522.12	3015	01/20/93	TPC	58.99	520.64
3015	11/16/90	TOW	57.36	521.97	3015	02/22/93	TPC	58.14	521.49
3015	12/11/90	TOW	57.19	522.14	3015	03/23/93	TPC	61.24	518.39
3015	01/24/91	TOW	55.49	523.84	3015	04/20/93	TPC	57.38	522.25
3015	02/27/91	TOW	55.46	523.87	3015	05/17/93	TPC	57.40	522.23
3015	03/28/91	TOW	55.23	524.10	3015	06/22/93	TPC	57.98	521.65
3015	06/01/91	TOW	56.10	523.23	3015	07/20/93	TPC	58.68	520.95
3015	07/26/91	TOW	57.72	521.61	3015	08/16/93	TPC	59.16	520.47
3015	08/24/91	TOW	58.44	520.89	3015	09/21/93	TPC	61.05	518.58
3015	09/08/91	TOW	58.77	520.56	3015	10/14/93	TPC	61.79	517.84
3015	10/09/91	TOW	59.56	519.77	3016	01/09/88	TPC	22.58	519.67
3015	11/04/91	TOW	60.18	519.15	3016	02/10/88	TPC	21.47	520.78
3015	11/06/91	TOW	60.20	519.13	3016	03/09/88	TPC	20.50	521.75
3015	12/05/91	TPC	60.89	518.74	3016	04/12/88	TPC	19.92	522.33
3015	01/08/92	TPC	60.75	518.88	3016	05/10/88	TPC	20.82	521.43
3015	01/30/92	TOW	60.55	518.78	3016	06/08/88	TPC	21.64	520.61
3015	02/24/92	TPC	60.90	518.73	3016	07/09/88	TPC	22.30	519.95
3015	03/03/92	TPC	61.21	518.42	3016	08/06/88	TPC	22.80	519.45
3015	03/25/92	TPC	60.92	518.71	3016	09/09/88	TPC	23.40	518.85
3015	04/27/92	TPC	60.35	519.28	3016	10/09/88	TPC	23.85	518.40
3015	05/20/92	TPC	60.72	518.91	3016	11/08/88	TPC	24.22	518.03
3015	06/24/92	TPC	60.59	519.04	3016	12/12/88	TPC	24.35	517.90
3015	07/20/92	TPC	60.18	519.45	3016	01/09/89	TPC	23.13	519.12
3015	08/18/92	TPC	60.08	519.55	3016	02/09/89	TPC	22.70	519.55
3015	09/21/92	TPC	60.45	519.18	3016	03/10/89	TPC	21.16	521.09
3015	10/19/92	TPC	60.57	519.06	3016	04/16/89	TPC	19.16	523.09

READ = DEPTH TO WATER (IA = INACCESSIBLE)
REF = REFERENCE POINT (TOW = TOP OF WELL, TPC = TOP OF PROTECTIVE CASING
ELEV = GROUNDWATER ELEVATION IN FEET ABOVE MEAN SEA LEVEL

GROUNDWATER ELEVATIONS

WELL	DATE	REF	READ	ELEV
3016	05/13/89	TPC	18.12	524.13
3016	06/15/89	TPC	16.78	525.47
3016	07/13/89	TPC	19.01	523.24
3016	08/15/89	TPC	19.83	522.42
3016	09/11/89	TPC	20.27	521.98
3016	10/10/89	TPC	22.32	519.93
3016	11/17/89	TPC	20.82	521.43
3016	12/15/89	TPC	21.40	520.85
3016	01/21/90	TPC	20.70	521.55
3016	02/14/90	TPC	19.26	522.99
3016	02/17/90	TPC	18.80	523.45
3016	03/31/90	TPC	18.10	524.15
3016	04/09/90	TPC	18.18	524.07
3016	04/21/90	TPC	17.82	524.43
3016	04/24/90	TPC	17.70	524.55
3016	05/17/90	TPC	16.53	525.72
3016	06/16/90	TPC	16.91	525.34
3016	07/16/90	TPC	IA	
3016	08/07/90	TPC	18.93	523.32
3016	09/18/90	TPC	19.55	522.70
3016	10/18/90	TPC	18.74	523.51
3016	11/14/90	TPC	18.54	523.71
3016	12/12/90	TPC	18.32	523.93
3016	01/16/91	TPC	16.89	525.36
3016	01/24/91	TPC	17.05	525.20
3016	02/19/91	TPC	16.68	525.57
3016	03/18/91	TPC	16.69	525.56
3016	05/31/91	TPC	17.18	525.07
3016	07/25/91	TPC	19.20	523.05
3016	08/21/91	TPC	19.92	522.33
3016	09/06/91	TPC	20.29	521.96
3016	10/09/91	TPC	21.22	521.03
3016	11/05/91	TPC	21.82	520.43
3016	12/10/91	TPC	22.44	519.81
3016	01/07/92	TPC	22.15	520.10
3016	02/03/92	TPC	22.01	520.24
3016	03/02/92	TPC	22.18	520.07
3016	04/13/92	TPC	IA	
3016	05/18/92	TPC	IA	
3016	06/15/92	TPC	IA	
3016	07/20/92	TPC	IA	
3016	08/17/92	TPC	IA	
3016	09/21/92	TPC	IA	
3016	11/16/92	TPC	IA	
3016	12/15/92	TPC	21.14	521.11
3016	01/21/93	TPC	20.40	521.85
3016	02/22/93	TPC	19.76	522.49
3016	03/24/93	TPC	19.17	523.08
3016	04/19/93	TPC	18.78	523.47
3016	05/19/93	TPC	18.56	523.69
3016	06/21/93	TPC	19.42	522.83
3016	07/19/93	TPC	20.32	521.93
3016	08/16/93	TPC	20.83	521.42
3016	09/21/93	TPC	21.93	520.32
3016	10/13/93	TPC	22.62	519.63
3017	01/10/88	TPC	17.25	519.23
3017	02/10/88	TPC	16.05	520.43
3017	03/09/88	TPC	14.78	521.70

READ = DEPTH TO WATER (IA = INACCESSIBLE)
REF = REFERENCE POINT (TOW = TOP OF WELL, TPC = TOP OF PROTECTIVE CASING
ELEV = GROUNDWATER ELEVATION IN FEET ABOVE MEAN SEA LEVEL

000230

5706

5206

000241

GROUNDWATER ELEVATIONS

WELL	DATE	REF	READ	ELEV	WELL	DATE	REF	READ	ELEV
3017	04/12/88	TPC	14.45	522.03	3017	11/15/90	TPC	13.52	522.96
3017	05/10/88	TPC	15.58	520.90	3017	12/11/90	TPC	13.25	523.23
3017	06/08/88	TPC	16.28	520.20	3017	01/22/91	TPC	IA	
3017	07/09/88	TPC	16.90	519.58	3017	02/26/91	TPC	12.00	524.48
3017	08/06/88	TPC	17.37	519.11	3017	03/28/91	TPC	11.58	524.90
3017	09/09/88	TPC	17.88	518.60	3017	06/01/91	TPC	12.61	523.87
3017	10/09/88	TPC	18.37	518.11	3017	07/26/91	TPC	14.10	522.38
3017	11/08/88	TPC	18.65	517.83	3017	08/24/91	TPC	14.75	521.73
3017	12/12/88	TPC	18.90	517.58	3017	09/08/91	TPC	15.04	521.44
3017	01/09/89	TPC	17.26	519.22	3017	10/08/91	TPC	15.76	520.72
3017	02/09/89	TPC	17.21	519.27	3017	11/06/91	TPC	16.37	520.11
3017	03/10/89	TPC	15.35	521.13	3017	12/17/91	TPC	16.84	519.64
3017	04/16/89	TPC	13.71	522.77	3017	01/13/92	TPC	16.50	519.98
3017	06/15/89	TPC	12.17	524.31	3017	01/30/92	TOW	16.10	520.08
3017	07/13/89	TPC	13.74	522.74	3017	02/24/92	TPC	16.45	520.03
3017	08/15/89	TPC	14.59	521.89	3017	03/04/92	TPC	16.97	519.51
3017	09/11/89	TPC	15.05	521.43	3017	03/25/92	TPC	IA	
3017	10/10/89	TPC	17.06	519.42	3017	04/27/92	TPC	IA	
3017	11/15/89	TPC	15.73	520.75	3017	05/20/92	TPC	IA	
3017	12/14/89	TPC	15.60	520.88	3017	06/24/92	TPC	IA	
3017	01/21/90	TPC	15.85	520.63	3017	07/20/92	TPC	IA	
3017	02/14/90	TPC	14.04	522.44	3017	08/18/92	TPC	IA	
3017	03/31/90	TPC	13.09	523.39	3017	09/21/92	TPC	16.76	519.72
3017	04/23/90	TPC	12.85	523.63	3017	10/19/92	TPC	IA	
3017	05/17/90	TPC	11.42	525.06	3017	11/16/92	TPC	16.40	520.08
3017	06/17/90	TPC	12.55	523.93	3017	12/15/92	TPC	IA	
3017	08/09/90	TPC	13.81	522.67	3017	01/20/93	TPC	IA	
3017	09/19/90	TPC	14.09	522.39	3017	02/23/93	TOW	IA	
3017	10/20/90	TPC	13.23	523.25	3017	03/23/93	TPC	16.95	519.53

READ = DEPTH TO WATER (IA = INACCESSIBLE)
REF = REFERENCE POINT (TOW = TOP OF WELL, TPC = TOP OF PROTECTIVE CASING
ELEV = GROUNDWATER ELEVATION IN FEET ABOVE MEAN SEA LEVEL

GROUNDWATER ELEVATIONS

WELL	DATE	REF	READ	ELEV	WELL	DATE	REF	READ	ELEV
3017	04/19/93	TPC	13.32	523.16	3018	10/11/89	TPC	50.60	523.99
3017	05/17/93	TPC	13.44	523.04	3018	11/16/89	TPC	49.13	525.46
3017	06/22/93	TPC	14.17	522.31	3018	12/15/89	TPC	49.96	524.63
3017	07/20/93	TPC	15.06	521.42	3018	01/21/90	TPC	49.49	525.10
3017	08/16/93	TPC	15.45	521.03	3018	02/14/90	TPC	42.44	532.15
3017	09/20/93	TPC	16.94	519.54	3018	04/02/90	TPC	44.78	529.81
3017	10/14/93	TPC	17.79	518.69	3018	04/21/90	TPC	47.79	526.80
3018	01/09/88	TPC	IA		3018	05/18/90	TPC	41.22	533.37
3018	02/10/88	TPC	IA		3018	06/18/90	TPC	39.04	535.55
3018	03/09/88	TPC	44.29	530.30	3018	07/18/90	TPC	IA	
3018	04/11/88	TPC	46.80	527.79	3018	08/08/90	TPC	44.36	530.23
3018	05/10/88	TPC	43.47	531.12	3018	09/18/90	TPC	49.06	525.53
3018	06/08/88	TPC	52.30	522.29	3018	10/19/90	TPC	47.78	526.81
3018	07/08/88	TOW	47.33	526.76	3018	11/15/90	TPC	48.97	525.62
3018	08/06/88	TOW	53.35	520.74	3018	12/14/90	TPC	47.72	526.87
3018	09/09/88	TOW	53.55	520.54	3018	01/16/91	TPC	36.27	538.32
3018	10/09/88	TPC	54.07	520.52	3018	02/20/91	TPC	37.40	537.19
3018	11/08/88	TPC	55.24	519.35	3018	03/19/91	TPC	42.26	532.33
3018	12/12/88	TPC	54.27	520.32	3018	05/31/91	TPC	41.10	533.49
3018	12/13/88	TPC	54.28	520.31	3018	07/25/91	TPC	48.31	526.28
3018	01/09/89	TPC	53.10	521.49	3018	08/22/91	TPC	50.64	523.95
3018	02/09/89	TPC	52.12	522.47	3018	09/05/91	TPC	49.56	525.03
3018	03/10/89	TPC	47.58	527.01	3018	09/20/91	TPC	49.71	524.88
3018	04/16/89	TPC	44.02	530.57	3018	10/15/91	TPC	50.97	523.62
3018	05/13/89	TPC	42.50	532.09	3018	11/05/91	TPC	51.17	523.42
3018	06/15/89	TPC	40.98	533.61	3018	12/10/91	TPC	51.92	522.67
3018	07/13/89	TPC	42.21	532.38	3018	01/02/92	TPC	52.69	521.90
3018	08/15/89	TPC	36.94	537.65	3018	01/08/92	TPC	52.37	522.22
3018	09/11/89	TPC	49.07	525.52	3018	01/30/92	TPC	52.63	521.96

READ = DEPTH TO WATER (IA = INACCESSIBLE)
REF = REFERENCE POINT (TOW = TOP OF WELL, TPC = TOP OF PROTECTIVE CASING
ELEV = GROUNDWATER ELEVATION IN FEET ABOVE MEAN SEA LEVEL

GROUNDWATER ELEVATIONS

WELL	DATE	REF	READ	ELEV	WELL	DATE	REF	READ	ELEV
3018	02/03/92	TPC	51.79	522.80	3019	09/09/88	TPC	65.94	519.27
3018	03/02/92	TPC	51.32	523.27	3019	10/08/88	TPC	66.41	518.80
3018	04/13/92	TPC	50.24	524.35	3019	11/09/88	TPC	67.06	518.15
3018	05/18/92	TPC	49.88	524.71	3019	12/13/88	TPC	66.82	518.39
3018	06/15/92	TPC	52.39	522.20	3019	01/10/89	TPC	67.50	517.71
3018	07/20/92	TPC	IA		3019	02/10/89	TPC	66.52	518.69
3018	08/17/92	TPC	52.07	522.52	3019	03/11/89	TPC	65.65	519.56
3018	09/21/92	TPC	52.88	521.71	3019	04/15/89	TPC	64.36	520.85
3018	10/19/92	TPC	54.00	520.59	3019	05/14/89	TPC	63.02	522.19
3018	11/16/92	TPC	51.29	523.30	3019	06/14/89	TPC	61.89	523.32
3018	12/15/92	TPC	50.26	524.33	3019	07/14/89	TPC	61.51	523.70
3018	01/19/93	TPC	47.71	526.88	3019	08/16/89	TPC	62.02	523.19
3018	02/22/93	TPC	46.88	527.71	3019	09/12/89	TPC	62.69	522.52
3018	03/24/93	TPC	52.74	521.85	3019	10/11/89	TPC	64.68	520.53
3018	04/19/93	TPC	42.22	532.37	3019	10/25/89	TPC	64.97	520.24
3018	05/19/93	TPC	42.64	531.95	3019	11/17/89	TPC	63.66	521.55
3018	06/21/93	TPC	45.76	528.83	3019	12/19/89	TPC	63.55	521.66
3018	07/19/93	TPC	47.08	527.51	3019	01/22/90	TPC	63.77	521.44
3018	08/16/93	TPC	48.68	525.91	3019	02/16/90	TPC	63.32	521.89
3018	09/21/93	TPC	IA		3019	04/04/90	TPC	62.06	523.15
3018	10/15/93	TOW	IA		3019	04/24/90	TPC	61.85	523.36
3019	01/10/88	TPC	67.70	517.51	3019	05/19/90	TPC	61.38	523.83
3019	02/11/88	TPC	65.33	519.88	3019	06/21/90	TPC	60.40	524.81
3019	03/09/88	TPC	64.78	520.43	3019	07/24/90	TPC	60.09	525.12
3019	04/11/88	TPC	64.20	521.01	3019	08/14/90	TPC	61.13	524.08
3019	05/10/88	TPC	63.91	521.30	3019	09/24/90	TPC	61.74	523.47
3019	06/08/88	TPC	63.92	521.29	3019	10/24/90	TPC	61.82	523.39
3019	07/09/88	TPC	64.67	520.54	3019	11/17/90	TPC	61.84	523.37
3019	08/07/88	TPC	65.07	520.14	3019	12/13/90	TPC	IA	

READ = DEPTH TO WATER (IA = INACCESSIBLE)
REF = REFERENCE POINT (TOW = TOP OF WELL, TPC = TOP OF PROTECTIVE CASING
ELEV = GROUNDWATER ELEVATION IN FEET ABOVE MEAN SEA LEVEL

GROUNDWATER ELEVATIONS

WELL	DATE	REF	READ	ELEV	WELL	DATE	REF	READ	ELEV
3019	01/19/91	TPC	60.59	524.62	3020	02/09/89	TPC	56.31	518.57
3019	02/21/91	TPC	60.28	524.93	3020	03/10/89	TPC	55.38	519.50
3019	06/04/91	TPC	59.97	525.24	3020	04/16/89	TPC	53.38	521.50
3019	07/30/91	TPC	61.42	523.79	3020	05/14/89	TPC	51.94	522.94
3019	08/29/91	TPC	62.24	522.97	3020	06/15/89	TPC	49.91	524.97
3019	09/20/91	TPC	63.07	522.14	3020	07/13/89	TPC	52.13	522.75
3019	10/06/91	TPC	63.55	521.66	3020	08/15/89	TPC	52.25	522.63
3019	11/02/91	TPC	64.32	520.89	3020	09/11/89	TPC	52.84	522.04
3019	12/14/91	TPC	65.19	520.02	3020	10/10/89	TPC	54.87	520.01
3019	01/04/92	TPC	65.30	519.91	3020	11/16/89	TPC	53.87	521.01
3019	02/09/92	TPC	65.91	519.30	3020	12/15/89	TPC	53.86	521.02
3019	03/17/92	TPC	65.49	519.72	3020	01/21/90	TPC	54.08	520.80
3019	04/06/92	TPC	65.74	519.47	3020	02/14/90	TPC	53.27	521.61
3019	05/14/92	TPC	IA		3020	03/31/90	TPC	51.77	523.11
3019	06/04/92	TPC	IA		3020	04/22/90	TPC	51.50	523.38
3019	07/20/92	TPC	65.11	520.10	3020	05/18/90	TPC	50.91	523.97
3020	01/10/88	TPC	55.78	519.10	3020	06/19/90	TPC	50.07	524.81
3020	02/10/88	TPC	55.33	519.55	3020	07/18/90	TPC	50.76	524.12
3020	03/09/88	TPC	54.42	520.46	3020	08/08/90	TPC	51.21	523.67
3020	04/11/88	TPC	53.74	521.14	3020	09/25/90	TPC	51.99	522.89
3020	05/10/88	TPC	53.35	521.53	3020	10/19/90	TPC	IA	
3020	06/08/88	TPC	54.33	520.55	3020	11/15/90	TPC	51.77	523.11
3020	07/09/88	TPC	55.05	519.83	3020	12/12/90	TPC	51.61	523.27
3020	08/06/88	TPC	55.65	519.23	3020	01/17/91	TPC	50.39	524.49
3020	09/09/88	TPC	56.25	518.63	3020	02/19/91	TPC	49.91	524.97
3020	10/09/88	TPC	56.70	518.18	3020	03/19/91	TPC	49.87	525.01
3020	11/08/88	TPC	57.28	517.60	3020	06/14/91	TPC	50.67	524.21
3020	12/12/88	TPC	57.33	517.55	3020	07/25/91	TPC	51.86	523.02
3020	01/09/89	TPC	57.20	517.68	3020	08/22/91	TPC	52.66	522.22

READ = DEPTH TO WATER (IA = INACCESSIBLE)
REF = REFERENCE POINT (TOW = TOP OF WELL, TPC = TOP OF PROTECTIVE CASING
ELEV = GROUNDWATER ELEVATION IN FEET ABOVE MEAN SEA LEVEL

000344

029

5708

000345

GROUNDWATER ELEVATIONS

WELL	DATE	REF	READ	ELEV	WELL	DATE	REF	READ	ELEV
3020	09/05/91	TPC	52.71	522.17	3024	01/10/88	TOW	62.13	519.70
3020	09/07/91	TPC	53.16	521.72	3024	02/10/88	TOW	62.14	519.69
3020	10/15/91	TPC	54.10	520.78	3024	03/09/88	TOW	61.27	520.56
3020	11/05/91	TPC	54.60	520.28	3024	04/11/88	TOW	60.75	521.08
3020	12/10/91	TPC	56.52	518.36	3024	05/10/88	TOW	60.46	521.37
3020	01/07/92	TPC	55.66	519.22	3024	06/08/88	TOW	60.45	521.38
3020	02/04/92	TPC	56.27	518.61	3024	07/08/88	TOW	61.16	520.67
3020	03/03/92	TPC	55.67	519.21	3024	08/06/88	TOW	61.69	520.14
3020	03/31/92	TPC	55.47	519.41	3024	09/10/88	TOW	62.45	519.38
3020	04/14/92	TPC	54.80	520.08	3024	10/09/88	TOW	62.65	519.18
3020	05/19/92	TPC	55.24	519.64	3024	11/08/88	TOW	63.60	518.23
3020	06/16/92	TPC	55.38	519.50	3024	12/12/88	TOW	63.59	518.24
3020	07/20/92	TPC	IA		3024	01/10/89	TOW	63.60	518.23
3020	08/17/92	TPC	54.71	520.17	3024	02/09/89	TOW	62.97	518.86
3020	09/21/92	TOW	54.42	520.36	3024	02/10/89	TOW	62.97	518.86
3020	10/19/92	TPC	55.28	519.60	3024	03/10/89	TOW	62.42	519.41
3020	11/16/92	TPC	55.26	519.62	3024	04/15/89	TOW	61.15	520.68
3020	12/15/92	TPC	54.49	520.39	3024	05/14/89	TOW	59.81	522.02
3020	01/19/93	TPC	54.09	520.79	3024	06/15/89	TOW	58.48	523.35
3020	02/23/93	TPC	53.60	521.28	3024	07/14/89	TOW	58.16	523.67
3020	03/24/93	TPC	53.09	521.79	3024	08/15/89	TOW	58.52	523.31
3020	04/19/93	TPC	52.36	522.52	3024	09/11/89	TOW	59.10	522.73
3020	05/19/93	TPC	52.04	522.84	3024	10/11/89	TOW	61.21	520.62
3020	06/21/93	TPC	52.36	522.52	3024	11/16/89	TOW	59.97	521.86
3020	07/19/93	TPC	52.96	521.92	3024	12/15/89	TOW	60.34	521.49
3020	08/16/93	TPC	35.45	539.43	3024	01/21/90	TOW	60.35	521.48
3020	09/21/93	TPC	54.42	520.46	3024	02/14/90	TOW	60.27	521.56
3020	10/13/93	TPC	55.08	519.80	3024	04/03/90	TOW	58.94	522.89
3024	01/09/88	TOW	62.04	519.79	3024	04/21/90	TOW	58.52	523.31

READ = DEPTH TO WATER (IA = INACCESSIBLE)
REF = REFERENCE POINT (TOW = TOP OF WELL, TPC = TOP OF PROTECTIVE CASING
ELEV = GROUNDWATER ELEVATION IN FEET ABOVE MEAN SEA LEVEL

GROUNDWATER ELEVATIONS

WELL	DATE	REF	READ	ELEV	WELL	DATE	REF	READ	ELEV
3024	05/18/90	TOW	58.23	523.60	3024	11/18/92	TOW	62.04	519.79
3024	06/18/90	TOW	57.02	524.81	3024	01/19/93	TPC	61.66	520.43
3024	07/18/90	TOW	57.37	524.46	3024	02/22/93	TPC	60.74	521.35
3024	08/08/90	TOW	57.50	524.33	3024	03/23/93	TPC	60.20	521.89
3024	09/18/90	TOW	58.36	523.47	3024	04/20/93	TPC	59.22	522.87
3024	10/18/90	TOW	59.00	522.83	3024	05/20/93	TPC	59.48	522.61
3024	11/14/90	TOW	58.27	523.56	3024	06/21/93	TPC	59.12	522.97
3024	12/07/90	TOW	58.36	523.47	3024	07/19/93	TPC	59.34	522.75
3024	01/16/91	TOW	57.27	524.56	3024	08/16/93	TPC	IA	
3024	02/19/91	TOW	57.21	524.62	3024	09/21/93	TPC	60.70	521.39
3024	03/18/91	TOW	56.36	525.47	3024	10/13/93	TPC	61.30	520.79
3024	05/30/91	TOW	56.10	525.73	3027	08/19/93	TOW	IA	
3024	07/25/91	TOW	57.70	524.13	3027	10/13/93	TOW	65.17	520.44
3024	08/21/91	TOW	58.50	523.33	3032	10/19/90	TOW	45.75	525.58
3024	09/06/91	TOW	58.76	523.07	3032	11/16/90	TOW	45.67	525.66
3024	10/07/91	TOW	59.79	522.04	3032	12/14/90	TOW	45.96	525.37
3024	11/06/91	TOW	60.31	521.52	3032	01/16/91	TOW	45.12	526.21
3024	11/06/91	TOW	60.38	521.45	3032	06/04/91	TOW	44.36	526.97
3024	12/02/91	TPC	61.20	520.89	3032	10/15/91	TOW	48.64	522.69
3024	01/02/92	TPC	61.74	520.35	3032	11/03/91	TOW	49.15	522.18
3024	02/05/92	TPC	62.12	519.97	3032	12/14/91	TOW	49.90	521.43
3024	03/02/92	TPC	62.30	519.79	3032	01/05/92	TOW	49.55	521.78
3024	04/13/92	TPC	62.62	519.47	3032	02/20/92	TOW	49.52	521.81
3024	05/19/92	TPC	62.06	520.03	3032	03/16/92	TOW	49.50	521.83
3024	06/16/92	TPC	62.00	520.09	3032	04/07/92	TOW	49.37	521.96
3024	07/20/92	TPC	61.82	520.27	3032	05/12/92	TOW	49.28	522.05
3024	08/17/92	TPC	61.63	520.46	3032	06/08/92	TOW	49.33	522.00
3024	09/22/92	TPC	61.56	520.53	3032	07/20/92	TOW	49.45	521.88
3024	10/19/92	TPC	62.06	520.03	3032	08/17/92	TOW	49.70	521.63

READ = DEPTH TO WATER (IA = INACCESSIBLE)
REF = REFERENCE POINT (TOW = TOP OF WELL, TPC = TOP OF PROTECTIVE CASING
ELEV = GROUNDWATER ELEVATION IN FEET ABOVE MEAN SEA LEVEL

000346

5206

GROUNDWATER ELEVATIONS

WELL	DATE	REF	READ	ELEV	WELL	DATE	REF	READ	ELEV
3032	09/22/92	TOW	50.26	521.07	3034	06/15/89	TOW	46.00	525.73
3032	10/19/92	TOW	50.35	520.98	3034	07/14/89	TOW	47.20	524.53
3032	11/17/92	TPC	50.33	521.47	3034	08/15/89	TOW	48.14	523.59
3032	12/14/92	TPC	50.01	521.79	3034	09/11/89	TOW	48.44	523.29
3032	01/19/93	TPC	49.52	522.28	3034	10/11/89	TOW	50.68	521.05
3032	02/23/93	TPC	49.03	522.77	3034	11/16/89	TOW	48.77	522.96
3032	03/23/93	TPC	48.54	523.26	3034	12/15/89	TOW	48.93	522.80
3032	04/19/93	TPC	48.06	523.74	3034	01/21/90	TOW	48.06	523.67
3032	05/17/93	TPC	47.76	524.04	3034	02/14/90	TOW	47.64	524.09
3032	06/21/93	TOW	47.15	524.18	3034	04/02/90	TOW	46.87	524.86
3032	07/19/93	TOW	47.93	523.40	3034	04/21/90	TOW	46.65	525.08
3032	08/16/93	TOW	48.71	522.62	3034	05/18/90	TOW	45.30	526.43
3032	09/20/93	TOW	49.31	522.02	3034	06/18/90	TOW	44.63	527.10
3032	10/13/93	TOW	49.91	521.42	3034	07/18/90	TOW	45.84	525.89
3034	04/11/88	TOW	49.21	522.52	3034	08/08/90	TOW	46.61	525.12
3034	05/10/88	TOW	48.80	522.93	3034	09/18/90	TOW	47.25	524.48
3034	06/08/88	TOW	49.85	521.88	3034	10/19/90	TOW	46.68	525.05
3034	07/08/88	TOW	50.65	521.08	3034	11/16/90	TOW	46.41	525.32
3034	08/06/88	TOW	51.20	520.53	3034	12/14/90	TOW	46.70	525.03
3034	09/09/88	TOW	51.79	519.94	3034	01/16/91	TOW	45.75	525.98
3034	09/10/88	TOW	51.84	519.89	3034	06/04/91	TOW	45.10	526.63
3034	10/09/88	TOW	52.30	519.43	3034	10/15/91	TOW	49.24	522.49
3034	11/08/88	TOW	52.60	519.13	3034	11/03/91	TOW	49.81	521.92
3034	12/12/88	TOW	52.60	519.13	3034	12/14/91	TOW	50.62	521.11
3034	01/09/89	TOW	51.96	519.77	3034	01/05/92	TOW	50.28	521.45
3034	02/09/89	TOW	51.08	520.65	3034	02/20/92	TOW	50.28	521.45
3034	03/10/89	TOW	50.30	521.43	3034	03/16/92	TPC	50.60	521.57
3034	04/15/89	TOW	47.64	524.09	3034	04/07/92	TPC	IA	
3034	05/13/89	TOW	46.95	524.78	3034	05/12/92	TPC	50.43	521.74

READ = DEPTH TO WATER (IA = INACCESSIBLE)
REF = REFERENCE POINT (TOW = TOP OF WELL, TPC = TOP OF PROTECTIVE CASING
ELEV = GROUNDWATER ELEVATION IN FEET ABOVE MEAN SEA LEVEL

9706

GROUNDWATER ELEVATIONS

WELL	DATE	REF	READ	ELEV	WELL	DATE	REF	READ	ELEV
3034	06/08/92	TPC	50.62	521.55	3037	02/10/89	TOW	72.40	517.87
3034	07/20/92	TPC	50.80	521.37	3037	03/11/89	TOW	71.49	518.78
3034	08/17/92	TPC	57.40	514.77	3037	04/15/89	TOW	70.27	520.00
3034	09/22/92	TPC	51.32	520.85	3037	05/14/89	TOW	68.67	521.60
3034	10/19/92	TPC	51.40	520.77	3037	06/14/89	TOW	67.35	522.92
3034	11/17/92	TPC	50.80	521.37	3037	07/14/89	TOW	67.00	523.27
3034	12/14/92	TPC	50.59	521.58	3037	08/16/89	TOW	67.51	522.76
3034	12/15/92	TPC	61.34	510.83	3037	09/12/89	TOW	68.24	522.03
3034	01/19/93	TPC	50.21	521.96	3037	10/11/89	TOW	68.67	521.60
3034	02/23/93	TPC	49.60	522.57	3037	10/25/89	TOW	69.01	521.26
3034	03/23/93	TOW	49.06	522.67	3037	11/17/89	TOW	69.66	520.61
3034	04/19/93	TPC	48.50	523.67	3037	12/19/89	TOW	69.29	520.98
3034	05/17/93	TPC	48.23	523.94	3037	01/22/90	TOW	69.67	520.60
3034	06/21/93	TPC	48.29	523.88	3037	02/16/90	TOW	69.20	521.07
3034	07/19/93	TPC	48.96	523.21	3037	04/04/90	TOW	67.68	522.59
3034	08/16/93	TPC	49.70	522.47	3037	04/24/90	TOW	67.55	522.72
3034	09/20/93	TPC	50.26	521.91	3037	05/19/90	TOW	67.14	523.13
3034	10/13/93	TPC	50.95	521.22	3037	06/19/90	TOW	66.14	524.13
3037	03/09/88	TOW	70.79	519.48	3037	07/24/90	TOW	66.61	523.66
3037	04/11/88	TOW	70.11	520.16	3037	08/14/90	TOW	66.75	523.52
3037	05/10/88	TOW	69.63	520.64	3037	09/24/90	TOW	67.54	522.73
3037	06/08/88	TOW	69.58	520.69	3037	10/23/90	TOW	67.84	522.43
3037	07/09/88	TOW	70.35	519.92	3037	11/17/90	TOW	67.69	522.58
3037	08/07/88	TOW	71.05	519.22	3037	12/13/90	TOW	67.77	522.50
3037	09/10/88	TOW	71.83	518.44	3037	01/19/91	TOW	66.20	524.07
3037	10/08/88	TOW	72.03	518.24	3037	02/22/91	TOW	65.78	524.49
3037	11/09/88	TOW	72.76	517.51	3037	06/04/91	TOW	65.78	524.49
3037	12/13/88	TOW	72.60	517.67	3037	08/29/91	TOW	68.10	522.17
3037	01/10/89	TOW	73.02	517.25	3037	09/20/91	TOW	68.96	521.31

READ = DEPTH TO WATER (IA = INACCESSIBLE)
REF = REFERENCE POINT (TOW = TOP OF WELL, TPC = TOP OF PROTECTIVE CASING
ELEV = GROUNDWATER ELEVATION IN FEET ABOVE MEAN SEA LEVEL

600349

GROUNDWATER ELEVATIONS

WELL	DATE	REF	READ	ELEV	WELL	DATE	REF	READ	ELEV
3037	10/06/91	TOW	69.43	520.84	3043	04/12/88	TOW	57.95	522.23
3037	11/02/91	TOW	70.22	520.05	3043	05/10/88	TOW	57.73	522.45
3037	12/14/91	TOW	71.09	519.18	3043	06/08/88	TOW	57.94	522.24
3037	01/04/92	TOW	71.28	518.99	3043	07/08/88	TOW	58.68	521.50
3037	02/18/92	TOW	71.28	518.99	3043	08/06/88	TOW	59.15	521.03
3037	03/18/92	TPC	72.20	518.55	3043	09/09/88	TOW	59.73	520.45
3037	04/07/92	TPC	72.09	518.66	3043	10/09/88	TOW	60.03	520.15
3037	05/12/92	TPC	71.75	519.00	3043	11/08/88	TOW	60.72	519.46
3037	06/08/92	TPC	71.83	518.92	3043	12/12/88	TOW	60.38	519.80
3037	07/21/92	TPC	71.45	519.30	3043	01/09/89	TOW	60.71	519.47
3037	08/17/92	TPC	71.00	519.75	3043	02/09/89	TOW	60.02	520.16
3037	09/21/92	TPC	70.80	519.95	3043	03/10/89	TOW	59.47	520.71
3037	10/19/92	TPC	71.40	519.35	3043	04/16/89	TOW	58.30	521.88
3037	11/17/92	TPC	71.20	519.55	3043	05/13/89	TOW	57.30	522.88
3037	12/14/92	TPC	70.78	519.97	3043	06/15/89	TOW	56.30	523.88
3037	01/20/93	TOW	70.62	519.65	3043	07/13/89	TOW	56.06	524.12
3037	02/22/93	TPC	70.27	520.48	3043	08/15/89	TOW	56.52	523.66
3037	03/24/93	TPC	69.62	521.13	3043	09/11/89	TOW	56.83	523.35
3037	04/19/93	TPC	68.96	521.79	3043	10/10/89	TOW	58.60	521.58
3037	05/07/93	TOW	67.33	522.94	3043	11/16/89	TOW	57.30	522.88
3037	05/17/93	TOW	68.20	522.07	3043	12/14/89	TOW	57.59	522.59
3037	06/21/93	TOW	67.92	522.35	3043	01/21/90	TOW	57.45	522.73
3037	07/20/93	TOW	68.46	521.81	3043	02/14/90	TOW	57.14	523.04
3037	08/16/93	TOW	68.66	521.61	3043	04/03/90	TOW	56.32	523.86
3037	09/20/93	TOW	69.40	520.87	3043	04/22/90	TOW	56.01	524.17
3037	10/14/93	TOW	70.28	519.99	3043	05/15/90	TOW	55.64	524.54
3043	01/09/88	TOW	59.17	521.01	3043	06/17/90	TOW	54.72	525.46
3043	02/10/88	TOW	59.00	521.18	3043	07/16/90	TOW	55.00	525.18
3043	03/09/88	TOW	58.29	521.89	3043	08/07/90	TOW	55.02	525.16

READ = DEPTH TO WATER (IA = INACCESSIBLE)
REF = REFERENCE POINT (TOW = TOP OF WELL, TPC = TOP OF PROTECTIVE CASING
ELEV = GROUNDWATER ELEVATION IN FEET ABOVE MEAN SEA LEVEL

5706

GROUNDWATER ELEVATIONS

WELL	DATE	REF	READ	ELEV
3043	09/19/90	TOW	55.43	524.75
3043	10/20/90	TOW	55.86	524.32
3043	11/15/90	TOW	55.33	524.85
3043	12/11/90	TOW	55.18	525.00
3043	01/18/91	TOW	55.07	525.11
3043	02/26/91	TOW	54.33	525.85
3043	03/27/91	TOW	54.22	525.96
3043	06/01/91	TOW	53.72	526.46
3043	07/26/91	TOW	55.02	525.16
3043	08/23/91	TOW	55.59	524.59
3043	09/07/91	TOW	55.93	524.25
3043	10/07/91	TOW	56.77	523.41
3043	11/04/91	TOW	57.43	522.75
3043	11/04/91	TOW	57.39	522.79
3043	12/02/91	TPC	58.23	522.17
3043	01/13/92	TPC	58.50	521.90
3043	02/03/92	TPC	58.92	521.48
3043	03/02/92	TPC	59.02	521.38
3043	04/14/92	TPC	IA	
3043	05/21/92	TPC	IA	
3043	06/17/92	TPC	58.92	521.48
3043	07/21/92	TPC	59.09	521.31
3043	08/17/92	TPC	59.02	521.38
3043	09/22/92	TPC	59.22	521.18
3043	10/20/92	TPC	IA	
3043	11/17/92	TPC	IA	
3043	12/14/92	TPC	IA	
3043	01/19/93	TPC	59.05	521.35
3043	02/22/93	TPC	IA	
3043	03/23/93	TPC	IA	
3043	04/19/93	TPC	57.70	522.70
3043	05/17/93	TPC	57.28	523.12
3043	06/22/93	TPC	56.93	523.47
3043	07/20/93	TPC	57.33	523.07
3043	08/17/93	TPC	57.84	522.56
3043	09/20/93	TPC	58.37	522.03
3043	10/14/93	TPC	58.77	521.63
3044	04/12/88	TOW	51.11	522.90
3044	05/10/88	TOW	51.79	522.22
3044	06/08/88	TOW	52.77	521.24
3044	07/08/88	TOW	53.41	520.60
3044	08/06/88	TOW	53.91	520.10
3044	09/09/88	TOW	54.46	519.55
3044	10/09/88	TOW	54.90	519.11
3044	11/08/88	TOW	55.25	518.76
3044	12/12/88	TOW	55.27	518.74
3044	01/09/89	TOW	54.28	519.73
3044	02/09/89	TOW	53.44	520.57
3044	03/10/89	TOW	52.27	521.74
3044	04/16/89	TOW	50.38	523.63
3044	05/13/89	TOW	49.63	524.38
3044	06/15/89	TOW	49.35	524.66
3044	07/13/89	TOW	50.51	523.50
3044	08/15/89	TOW	51.20	522.81
3044	09/11/89	TOW	51.55	522.46
3044	10/10/89	TOW	53.57	520.44
3044	11/15/89	TOW	52.11	521.90
3044	12/14/89	TOW	52.49	521.52

READ = DEPTH TO WATER (IA = INACCESSIBLE)
REF = REFERENCE POINT (TOW = TOP OF WELL, TPC = TOP OF PROTECTIVE CASING
ELEV = GROUNDWATER ELEVATION IN FEET ABOVE MEAN SEA LEVEL

5708

000351

5706

GROUNDWATER ELEVATIONS

WELL	DATE	REF	READ	ELEV	WELL	DATE	REF	READ	ELEV
3044	01/21/90	TOW	51.70	522.31	3044	05/21/92	TPC	53.26	521.11
3044	02/14/90	TOW	50.27	523.74	3044	06/17/92	TPC	53.72	520.65
3044	03/31/90	TOW	48.71	525.30	3044	07/21/92	TPC	53.20	521.17
3044	04/22/90	TOW	49.00	525.01	3044	08/17/92	TPC	53.48	520.89
3044	05/15/90	TOW	48.45	525.56	3044	09/22/92	TPC	53.92	520.45
3044	05/20/90	TOW	48.43	525.58	3044	10/20/92	TPC	53.94	520.43
3044	06/17/90	TOW	48.15	525.86	3044	11/17/92	TPC	53.82	520.55
3044	07/16/90	TOW	49.17	524.84	3044	12/14/92	TPC	IA	
3044	08/07/90	TOW	49.39	524.62	3044	01/21/93	TPC	52.05	522.32
3044	09/19/90	TOW	50.59	523.42	3044	02/22/93	TPC	IA	
3044	10/20/90	TOW	49.80	524.21	3044	03/22/93	TPC	51.16	523.21
3044	11/15/90	TOW	49.54	524.47	3044	04/19/93	TPC	50.58	523.79
3044	12/11/90	TOW	49.36	524.65	3044	05/17/93	TPC	50.30	524.07
3044	01/18/91	TOW	48.45	525.56	3044	06/22/93	TPC	51.10	523.27
3044	02/26/91	TOW	48.04	525.97	3044	07/20/93	TPC	52.02	522.35
3044	03/27/91	TOW	47.71	526.30	3044	08/17/93	TPC	52.55	521.82
3044	06/01/91	TOW	48.10	525.91	3044	09/20/93	TPC	IA	
3044	07/26/91	TOW	50.14	523.87	3044	10/14/93	TPC	53.92	520.45
3044	08/24/91	TOW	50.84	523.17	3045	06/16/90	TOW	23.34	524.52
3044	09/08/91	TOW	51.14	522.87	3045	07/16/90	TOW	23.94	523.92
3044	10/07/91	TOW	51.86	522.15	3045	08/07/90	TOW	24.86	523.00
3044	11/04/91	TOW	52.51	521.50	3045	09/18/90	TOW	25.64	522.22
3044	11/04/91	TOW	52.50	521.51	3045	10/18/90	TOW	24.84	523.02
3044	12/02/91	TPC	53.50	520.87	3045	11/14/90	TOW	24.88	522.98
3044	01/13/92	TPC	53.24	521.13	3045	12/12/90	TOW	24.67	523.19
3044	02/03/92	TPC	53.20	521.17	3045	01/16/91	TOW	22.83	525.03
3044	03/02/92	TPC	53.22	521.15	3045	02/19/91	TOW	22.81	525.05
3044	03/25/92	TPC	53.19	521.18	3045	03/18/91	TOW	22.85	525.01
3044	04/14/92	TPC	52.72	521.65	3045	05/31/91	TOW	23.56	524.30

READ = DEPTH TO WATER (IA = INACCESSIBLE)
REF = REFERENCE POINT (TOW = TOP OF WELL, TPC = TOP OF PROTECTIVE CASING
ELEV = GROUNDWATER ELEVATION IN FEET ABOVE MEAN SEA LEVEL

GROUNDWATER ELEVATIONS

WELL	DATE	REF	READ	ELEV
3045	07/25/91	TOW	25.40	522.46
3045	08/22/91	TOW	26.10	521.76
3045	09/06/91	TOW	26.46	521.40
3045	10/15/91	TOW	27.48	520.38
3045	11/05/91	TOW	27.98	519.88
3045	11/05/91	TOW	27.97	519.89
3045	12/10/91	TPC	29.14	519.28
3045	01/07/92	TPC	28.94	519.48
3045	01/30/92	TPC	28.91	519.51
3045	02/04/92	TPC	28.90	519.52
3045	03/02/92	TPC	29.16	519.26
3045	04/13/92	TPC	28.41	520.01
3045	05/18/92	TPC	28.79	519.63
3045	06/15/92	TPC	29.00	519.42
3045	07/20/92	TPC	28.22	520.20
3045	08/17/92	TPC	28.38	520.04
3045	09/21/92	TPC	28.72	519.70
3045	10/19/92	TPC	28.74	519.68
3045	11/16/92	TPC	28.66	519.76
3045	12/15/92	TPC	27.80	520.62
3045	01/21/93	TOW	27.03	520.83
3045	02/22/93	TPC	26.38	522.04
3045	03/24/93	TPC	25.83	522.59
3045	04/19/93	TOW	25.40	522.46
3045	05/20/93	TPC	25.36	523.06
3045	06/21/93	TPC	26.10	522.32
3045	07/19/93	TPC	26.82	521.60
3045	08/16/93	TOW	26.76	521.10
3045	09/21/93	TOW	28.08	519.78
3045	10/13/93	TOW	28.84	519.02
3046	06/18/90	TOW	53.67	524.93
3046	07/17/90	TOW	54.41	524.19
3046	08/08/90	TOW	55.10	523.50
3046	09/18/90	TOW	55.91	522.69
3046	10/19/90	TOW	55.48	523.12
3046	11/15/90	TOW	55.28	523.32
3046	12/14/90	TPC	55.25	523.84
3046	01/16/91	TOW	53.58	525.02
3046	02/19/91	TOW	53.37	525.23
3046	03/19/91	TOW	53.49	525.11
3046	05/31/91	TOW	53.64	524.96
3046	07/25/91	TOW	55.62	522.98
3046	08/22/91	TOW	56.36	522.24
3046	09/05/91	TOW	56.10	522.50
3046	10/15/91	TOW	57.80	520.80
3046	11/05/91	TOW	58.31	520.29
3046	11/06/91	TOW	58.33	520.27
3046	12/10/91	TPC	59.55	519.54
3046	01/02/92	TPC	59.49	519.60
3046	02/04/92	TPC	59.36	519.73
3046	03/24/92	TPC	59.52	519.57
3046	04/22/92	TPC	58.92	520.17
3046	05/28/92	TPC	59.40	519.69
3046	06/25/92	TPC	59.16	519.93
3046	07/22/92	TOW	58.82	519.78
3046	08/18/92	TPC	58.87	520.22
3046	09/22/92	TOW	58.62	519.98
3046	10/20/92	TOW	58.70	519.90

READ = DEPTH TO WATER (IA = INACCESSIBLE)
REF = REFERENCE POINT (TOW = TOP OF WELL, TPC = TOP OF PROTECTIVE CASING
ELEV = GROUNDWATER ELEVATION IN FEET ABOVE MEAN SEA LEVEL

000552

5709

0002353

GROUNDWATER ELEVATIONS

WELL	DATE	REF	READ	ELEV	WELL	DATE	REF	READ	ELEV
3046	11/17/92	TOW	58.68	519.92	3049	05/17/90	TOW	18.02	524.48
3046	12/14/92	TOW	57.96	520.64	3049	06/16/90	TOW	18.32	524.18
3046	01/20/93	TOW	57.24	521.36	3049	07/16/90	TOW	18.86	523.64
3046	02/23/93	TPC	57.16	521.93	3049	08/07/90	TOW	20.38	522.12
3046	03/25/93	TPC	56.48	522.61	3049	09/18/90	TOW	20.52	521.98
3046	04/19/93	TPC	56.14	522.95	3049	10/18/90	TOW	19.90	522.60
3046	05/21/93	TPC	55.90	523.19	3049	11/14/90	TOW	19.88	522.62
3046	06/23/93	TPC	56.60	522.49	3049	12/12/90	TOW	19.68	522.82
3046	07/20/93	TPC	57.22	521.87	3049	01/16/91	TOW	17.62	524.88
3046	08/17/93	TPC	57.80	521.29	3049	02/19/91	TOW	17.70	524.80
3046	09/23/93	TPC	58.86	520.23	3049	03/19/91	TOW	17.80	524.70
3046	10/14/93	TPC	59.45	519.64	3049	05/31/91	TOW	18.52	523.98
3049	12/12/88	TOW	25.29	517.21	3049	07/25/91	TOW	20.35	522.15
3049	01/09/89	TOW	24.33	518.17	3049	08/22/91	TOW	21.72	520.78
3049	02/09/89	TOW	23.94	518.56	3049	09/07/91	TOW	21.44	521.06
3049	03/10/89	TOW	22.36	520.14	3049	10/15/91	TOW	22.43	520.07
3049	04/16/89	TOW	20.39	522.11	3049	11/05/91	TOW	22.95	519.55
3049	05/13/89	TOW	19.20	523.30	3049	12/10/91	TOW	23.54	518.96
3049	06/15/89	TOW	23.56	518.94	3049	01/07/92	TOW	23.40	519.10
3049	07/13/89	TOW	19.61	522.89	3049	02/03/92	TOW	23.40	519.10
3049	08/15/89	TOW	20.56	521.94	3049	03/02/92	TOW	23.62	518.88
3049	09/11/89	TOW	21.07	521.43	3049	04/13/92	TOW	23.02	519.48
3049	10/10/89	TOW	23.11	519.39	3049	05/18/92	TOW	23.18	519.32
3049	11/17/89	TOW	21.72	520.78	3049	06/15/92	TOW	23.36	519.14
3049	12/15/89	TOW	22.17	520.33	3049	07/20/92	TOW	22.67	519.83
3049	01/21/90	TOW	21.83	520.67	3049	08/17/92	TOW	22.63	519.87
3049	02/14/90	TOW	20.78	521.72	3049	09/21/92	TOW	IA	
3049	03/31/90	TOW	19.48	523.02	3049	10/20/92	TOW	IA	
3049	04/21/90	TOW	19.44	523.06	3049	11/18/92	TOW	IA	

READ = DEPTH TO WATER (IA = INACCESSIBLE)
REF = REFERENCE POINT (TOW = TOP OF WELL, TPC = TOP OF PROTECTIVE CASING
ELEV = GROUNDWATER ELEVATION IN FEET ABOVE MEAN SEA LEVEL

GROUNDWATER ELEVATIONS

WELL	DATE	REF	READ	ELEV
3049	12/15/92	TOW	IA	
3049	02/23/93	TOW	IA	
3049	03/24/93	TOW	20.20	522.30
3049	04/19/93	TOW	19.80	522.70
3049	05/20/93	TOW	19.78	522.72
3049	06/21/93	TOW	20.41	522.09
3049	07/19/93	TOW	21.10	521.40
3049	08/16/93	TOW	21.57	520.93
3049	09/21/93	TOW	23.04	519.46
3049	10/13/93	TOW	23.80	518.70
3051	01/09/88	TOW	91.27	516.70
3051	02/10/88	TOW	91.32	516.65
3051	03/09/88	TOW	90.08	517.89
3051	04/11/88	TOW	89.13	518.84
3051	05/10/88	TOW	88.87	519.10
3051	06/08/88	TOW	89.18	518.79
3051	07/09/88	TOW	90.23	517.74
3051	08/10/88	TOW	91.10	516.87
3051	09/09/88	TOW	91.75	516.22
3051	10/09/88	TOW	92.10	515.87
3051	11/08/88	TOW	92.80	515.17
3051	12/12/88	TOW	92.80	515.17
3051	01/09/89	TOW	93.13	514.84
3051	02/09/89	TOW	92.05	515.92
3051	03/10/89	TOW	91.19	516.78
3051	04/16/89	TOW	88.21	519.76
3051	05/14/89	TOW	86.30	521.67
3051	06/15/89	TOW	84.82	523.15
3051	07/13/89	TOW	85.60	522.37
3051	08/15/89	TOW	86.69	521.28
3051	09/11/89	TOW	87.59	520.38
3051	10/10/89	TOW	89.56	518.41
3051	11/16/89	TOW	88.85	519.12
3051	12/14/89	TOW	89.16	518.81
3051	01/21/90	TOW	89.55	518.42
3051	02/16/90	TOW	88.91	519.06
3051	04/03/90	TOW	IA	
3051	04/23/90	TOW	IA	
3051	05/18/90	TOW	IA	
3051	06/18/90	TOW	IA	
3051	07/17/90	TOW	IA	
3051	08/08/90	TOW	IA	
3051	09/25/90	TOW	IA	
3051	10/17/90	TOW	IA	
3051	11/14/90	TOW	IA	
3051	12/12/90	TOW	IA	
3051	01/17/91	TOW	IA	
3051	07/25/91	TOW	IA	
3051	10/07/91	TOW	IA	
3051	10/19/92	TOW	IA	
3051	03/24/93	TOW	DRY	
3051	06/22/93	TPC	89.19	519.52
3051	07/20/93	TOW	DRY	
3051	08/16/93	TOW	DRY	
3051	10/13/93	TPC	IA	
3053	06/09/88	TPC	60.98	520.35
3053	07/09/88	TOW	61.46	519.47
3053	08/07/88	TOW	62.65	518.28

READ = DEPTH TO WATER (IA = INACCESSIBLE)
REF = REFERENCE POINT (TOW = TOP OF WELL, TPC = TOP OF PROTECTIVE CASING
ELEV = GROUNDWATER ELEVATION IN FEET ABOVE MEAN SEA LEVEL

C00354

5706

000355

5206

GROUNDWATER ELEVATIONS

WELL	DATE	REF	READ	ELEV	WELL	DATE	REF	READ	ELEV
3053	09/09/88	TOW	62.81	518.12	3054	08/07/88	TOW	64.12	517.99
3053	10/08/88	TPC	63.67	517.66	3054	09/09/88	TOW	64.46	517.65
3053	11/09/88	TOW	64.07	516.86	3054	10/08/88	TPC	65.10	517.44
3053	12/13/88	TPC	64.50	516.83	3054	11/09/88	TOW	65.76	516.35
3053	01/10/89	TPC	64.42	516.91	3054	12/13/88	TPC	65.91	516.63
3053	02/10/89	TPC	63.65	517.68	3054	01/10/89	TPC	65.92	516.62
3053	03/11/89	TPC	62.56	518.77	3054	02/10/89	TPC	65.17	517.37
3053	04/15/89	TPC	60.88	520.45	3054	03/11/89	TPC	64.24	518.30
3053	05/14/89	TPC	59.03	522.30	3054	04/15/89	TPC	62.08	520.46
3053	06/14/89	TPC	57.73	523.60	3054	05/14/89	TPC	60.30	522.24
3053	07/14/89	TPC	58.34	522.99	3054	06/14/89	TPC	58.85	523.69
3053	08/16/89	TPC	59.11	522.22	3054	07/14/89	TPC	59.43	523.11
3053	09/12/89	TPC	58.75	522.58	3054	08/16/89	TPC	60.30	522.24
3053	10/11/89	TPC	61.75	519.58	3054	09/12/89	TPC	61.02	521.52
3053	10/11/89	TPC	61.57	519.76	3054	10/11/89	TPC	63.04	519.50
3053	11/17/89	TPC	60.86	520.47	3054	12/18/89	TOW	62.52	519.59
3053	12/18/89	TOW	61.08	519.85	3054	01/22/90	TPC	62.72	519.82
3053	01/22/90	TPC	IA		3054	02/16/90	TPC	62.20	520.34
3053	02/16/90	TPC	IA		3054	04/05/90	TPC	60.34	522.20
3053	02/18/90	TPC	60.50	520.83	3054	04/23/90	TPC	59.96	522.58
3053	04/05/90	TPC	58.79	522.54	3054	05/18/90	TPC	51.62	530.92
3053	05/18/90	TPC	58.07	523.26	3054	06/21/90	TPC	58.77	523.77
3053	06/19/90	TPC	57.42	523.91	3054	07/19/90	TPC	59.57	522.97
3053	07/26/90	TPC	IA		3054	08/11/90	TPC	59.77	522.77
3053	08/12/90	TPC	IA		3054	09/20/90	TPC	60.64	521.90
3053	09/23/90	TPC	IA		3054	10/21/90	TPC	60.62	521.92
3053	10/22/91	TPC	IA		3054	11/18/90	TPC	60.62	521.92
3054	06/09/88	TPC	69.12	513.42	3054	12/14/90	TPC	60.57	521.97
3054	07/09/88	TOW	63.17	518.94	3054	01/21/91	TPC	58.26	524.28

READ = DEPTH TO WATER (IA = INACCESSIBLE)
REF = REFERENCE POINT (TOW = TOP OF WELL, TPC = TOP OF PROTECTIVE CASING
ELEV = GROUNDWATER ELEVATION IN FEET ABOVE MEAN SEA LEVEL

GROUNDWATER ELEVATIONS

WELL	DATE	REF	READ	ELEV	WELL	DATE	REF	READ	ELEV
3054	02/22/91	TPC	58.17	524.37	3054	10/13/93	TPC	63.54	519.00
3054	03/20/91	TPC	58.25	524.29	3055	06/09/88	TPC	62.55	526.82
3054	05/30/91	TPC	58.41	524.13	3055	07/09/88	TOW	69.62	519.39
3054	07/30/91	TPC	60.70	521.84	3055	08/07/88	TOW	70.48	518.53
3054	08/29/91	TPC	61.67	520.87	3055	09/09/88	TOW	70.92	518.09
3054	09/10/91	TPC	62.03	520.51	3055	10/08/88	TPC	71.51	517.86
3054	10/03/91	TPC	62.73	519.81	3055	11/09/88	TOW	72.27	516.74
3054	11/12/91	TPC	63.85	518.69	3055	12/13/88	TPC	72.32	517.05
3054	12/09/91	TPC	64.46	518.08	3055	01/10/89	TPC	72.46	516.91
3054	01/15/92	TPC	64.92	517.62	3055	02/10/89	TPC	71.77	517.60
3054	02/10/92	TPC	64.90	517.64	3055	03/11/89	TPC	70.82	518.55
3054	03/09/92	TPC	64.99	517.55	3055	04/15/89	TPC	69.21	520.16
3054	04/06/92	TPC	65.01	517.53	3055	05/14/89	TPC	67.35	522.02
3054	05/04/92	TPC	64.46	518.08	3055	06/14/89	TPC	65.87	523.50
3054	06/01/92	TPC	64.07	518.47	3055	07/14/89	TPC	IA	
3054	07/20/92	TOW	63.44	518.67	3055	08/16/89	TPC	68.32	521.05
3054	08/17/92	TOW	62.61	519.50	3055	09/12/89	TPC	67.53	521.84
3054	09/21/92	TOW	63.03	519.08	3055	10/11/89	TPC	67.93	521.44
3054	10/21/92	TPC	63.81	518.73	3055	11/17/89	TPC	68.65	520.72
3054	11/17/92	TOW	63.21	518.90	3055	12/18/89	TPC	68.71	520.66
3054	12/14/92	TPC	63.08	519.46	3055	01/22/90	TPC	69.17	520.20
3054	01/19/93	TPC	62.74	519.80	3055	02/16/90	TPC	68.81	520.56
3054	02/24/93	TPC	62.18	520.36	3055	04/05/90	TPC	67.02	522.35
3054	03/22/93	TPC	61.26	521.28	3055	04/23/90	TPC	65.66	523.71
3054	04/19/93	TOW	60.39	521.72	3055	05/18/90	TPC	66.46	522.91
3054	05/17/93	TOW	60.57	521.54	3055	06/21/90	TPC	65.36	524.01
3054	06/21/93	TPC	60.66	521.88	3055	07/25/90	TPC	65.90	523.47
3054	08/17/93	TPC	61.68	520.86	3055	08/11/90	TPC	66.01	523.36
3054	09/23/93	TOW	62.46	519.65	3055	09/20/90	TPC	66.99	522.38

READ = DEPTH TO WATER (IA = INACCESSIBLE)
REF = REFERENCE POINT (TOW = TOP OF WELL, TPC = TOP OF PROTECTIVE CASING
ELEV = GROUNDWATER ELEVATION IN FEET ABOVE MEAN SEA LEVEL

5706

000357

5706

GROUNDWATER ELEVATIONS

WELL	DATE	REF	READ	ELEV	WELL	DATE	REF	READ	ELEV
3055	10/23/90	TPC	67.02	522.35	3055	05/17/93	TPC	67.33	522.04
3055	11/18/90	TPC	66.74	522.63	3055	06/21/93	TPC	67.16	522.21
3055	12/14/90	TPC	67.12	522.25	3055	08/16/93	TPC	68.05	521.32
3055	01/20/91	TOW	64.94	524.07	3055	09/23/93	TOW	68.83	520.18
3055	02/22/91	TPC	64.83	524.54	3055	10/13/93	TOW	69.52	519.49
3055	03/20/91	TPC	64.89	524.48	3062	08/25/93	TOW	IA	
3055	06/05/91	TPC	65.22	524.15	3064	02/10/88	TOW	72.75	517.59
3055	07/27/91	TPC	66.78	522.59	3064	03/10/88	TOW	71.78	518.56
3055	08/28/91	TPC	67.82	521.55	3064	04/11/88	TOW	IA	
3055	09/12/91	TPC	68.28	521.09	3064	05/10/88	TOW	70.57	519.77
3055	10/03/91	TPC	68.88	520.49	3064	06/08/88	TOW	70.80	519.54
3055	11/07/91	TPC	70.00	519.37	3064	07/09/88	TOW	71.71	518.63
3055	12/09/91	TPC	70.54	518.83	3064	08/06/88	TOW	72.45	517.89
3055	01/27/92	TPC	71.10	518.27	3064	09/09/88	TOW	73.17	517.17
3055	02/20/92	TPC	71.62	517.75	3064	10/09/88	TOW	73.46	516.88
3055	03/09/92	TPC	71.24	518.13	3064	11/08/88	TOW	74.25	516.09
3055	04/07/92	TPC	70.83	518.54	3064	12/12/88	TOW	74.21	516.13
3055	05/04/92	TPC	70.98	518.39	3064	01/09/89	TOW	74.44	515.90
3055	06/01/92	TPC	70.52	518.85	3064	02/09/89	TOW	73.62	516.72
3055	07/20/92	TPC	70.36	519.01	3064	03/10/89	TOW	72.81	517.53
3055	08/17/92	TPC	69.80	519.57	3064	04/16/89	TOW	70.36	519.98
3055	09/22/92	TOW	69.40	519.61	3064	05/14/89	TOW	68.45	521.89
3055	10/22/92	TPC	70.25	519.12	3064	06/15/89	TOW	66.91	523.43
3055	11/17/92	TPC	69.98	519.39	3064	07/13/89	TOW	67.47	522.87
3055	12/14/92	TPC	69.76	519.61	3064	07/14/89	TOW	67.50	522.84
3055	01/21/93	TPC	68.80	520.57	3064	08/17/89	TOW	68.68	521.66
3055	02/23/93	TPC	68.97	520.40	3064	09/11/89	TOW	69.25	521.09
3055	03/23/93	TPC	67.76	521.61	3064	10/11/89	TOW	69.88	520.46
3055	04/20/93	TOW	67.12	521.89	3064	11/17/89	TOW	69.52	520.82

READ = DEPTH TO WATER (IA = INACCESSIBLE)
REF = REFERENCE POINT (TOW = TOP OF WELL, TPC = TOP OF PROTECTIVE CASING
ELEV = GROUNDWATER ELEVATION IN FEET ABOVE MEAN SEA LEVEL

GROUNDWATER ELEVATIONS

WELL	DATE	REF	READ	ELEV	WELL	DATE	REF	READ	ELEV
3064	12/20/89	TOW	70.96	519.38	3064	06/17/92	TPC	72.52	517.96
3064	01/22/90	TOW	71.04	519.30	3064	07/21/92	TOW	72.06	518.28
3064	02/17/90	TOW	70.64	519.70	3064	08/17/92	TOW	71.19	519.15
3064	04/03/90	TOW	68.63	521.71	3064	09/22/92	TOW	71.35	518.99
3064	04/24/90	TOW	68.20	522.14	3064	10/20/92	TOW	71.66	518.68
3064	05/23/90	TOW	68.40	521.94	3064	11/17/92	TOW	71.91	518.43
3064	06/18/90	TOW	66.71	523.63	3064	12/14/92	TOW	71.37	518.97
3064	07/18/90	TOW	57.42	532.92	3064	01/19/93	TPC	71.08	519.40
3064	08/15/90	TOW	68.02	522.32	3064	02/22/93	TPC	70.54	519.94
3064	09/25/90	TOW	68.94	521.40	3064	03/23/93	TPC	69.54	520.94
3064	10/20/90	TOW	69.12	521.22	3064	04/19/93	TPC	69.06	521.42
3064	10/20/90	TOW	71.66	518.68	3064	05/21/93	TPC	68.78	521.70
3064	11/14/90	TOW	68.82	521.52	3064	06/21/93	TPC	68.98	521.50
3064	12/14/90	TOW	69.00	521.34	3064	07/19/93	TPC	69.26	521.22
3064	01/17/91	TOW	66.43	523.91	3064	08/17/93	TPC	69.98	520.50
3064	02/19/91	TOW	66.35	523.99	3064	09/22/93	TPC	71.30	519.18
3064	03/18/91	TOW	66.42	523.92	3064	10/13/93	TPC	71.84	518.64
3064	06/13/91	TOW	67.25	523.09	3065	12/12/88	TOW	56.41	517.00
3064	08/01/91	TOW	69.12	521.22	3065	01/09/89	TOW	56.02	517.39
3064	08/22/91	TOW	69.94	520.40	3065	02/09/89	TOW	55.34	518.07
3064	10/15/91	TOW	71.58	518.76	3065	03/10/89	TOW	54.17	519.24
3064	11/05/91	TOW	72.12	518.22	3065	04/16/89	TOW	51.99	521.42
3064	11/06/91	TOW	72.13	518.21	3065	05/13/89	TOW	50.56	522.85
3064	12/05/91	TPC	73.14	517.34	3065	06/15/89	TOW	49.60	523.81
3064	01/06/92	TPC	73.41	517.07	3065	07/13/89	TOW	50.45	522.96
3064	02/25/92	TPC	73.73	516.75	3065	08/15/89	TOW	51.36	522.05
3064	03/04/92	TPC	73.72	516.76	3065	09/11/89	TOW	51.95	521.46
3064	04/15/92	TPC	73.64	516.84	3065	10/10/89	TOW	54.00	519.41
3064	05/26/92	TPC	72.70	517.78	3065	11/16/89	TOW	52.93	520.48

READ = DEPTH TO WATER (IA = INACCESSIBLE)
REF = REFERENCE POINT (TOW = TOP OF WELL, TPC = TOP OF PROTECTIVE CASING
ELEV = GROUNDWATER ELEVATION IN FEET ABOVE MEAN SEA LEVEL

000358

96

000359

5706

GROUNDWATER ELEVATIONS

WELL	DATE	REF	READ	ELEV	WELL	DATE	REF	READ	ELEV
3065	12/15/89	TOW	53.17	520.24	3065	07/20/92	TOW	IA	
3065	01/21/90	TOW	53.13	520.28	3065	08/17/92	TOW	53.66	519.75
3065	02/14/90	TOW	52.82	520.59	3065	09/21/92	TOW	53.90	519.51
3065	03/31/90	TOW	50.72	522.69	3065	10/19/92	TPC	54.08	519.85
3065	04/21/90	TOW	50.45	522.96	3065	11/17/92	TOW	54.18	519.23
3065	05/18/90	TOW	49.45	523.96	3065	12/15/92	TOW	53.40	520.01
3065	06/16/90	TOW	49.22	524.19	3065	01/21/93	TOW	52.72	520.69
3065	07/16/90	TOW	49.94	523.47	3065	02/23/93	TOW	52.16	521.25
3065	08/07/90	TOW	50.51	522.90	3065	03/24/93	TOW	55.16	518.25
3065	09/18/90	TOW	51.42	521.99	3065	04/19/93	TOW	51.11	522.30
3065	10/19/90	TOW	51.69	521.72	3065	05/20/93	TOW	50.90	522.51
3065	11/14/90	TOW	51.01	522.40	3065	06/21/93	TOW	51.43	521.98
3065	12/12/90	TOW	50.88	522.53	3065	07/19/93	TOW	51.98	521.43
3065	01/16/91	TOW	48.72	524.69	3065	08/16/93	TOW	52.50	520.91
3065	02/19/91	TOW	48.79	524.62	3065	09/21/93	TPC	53.75	520.18
3065	03/19/91	TOW	48.86	524.55	3065	10/13/93	TOW	54.42	518.99
3065	05/31/91	TOW	49.32	524.09	3066	01/09/88	TOW	58.63	521.22
3065	07/25/91	TOW	52.25	521.16	3066	02/10/88	TOW	58.74	521.11
3065	08/22/91	TOW	52.03	521.38	3066	03/09/88	TOW	58.33	521.52
3065	09/07/91	TOW	52.49	520.92	3066	04/12/88	TOW	58.08	521.77
3065	10/09/91	TOW	53.36	520.05	3066	05/10/88	TOW	57.91	521.94
3065	11/05/91	TOW	54.02	519.39	3066	06/08/88	TOW	57.70	522.15
3065	12/10/91	TOW	54.77	518.64	3066	06/09/88	TOW	57.97	521.88
3065	01/06/92	TOW	54.78	518.63	3066	07/08/88	TOW	58.37	521.48
3065	02/04/92	TOW	54.79	518.62	3066	08/06/88	TOW	58.80	521.05
3065	03/03/92	TOW	55.02	518.39	3066	09/09/88	TOW	59.37	520.48
3065	04/14/92	TOW	54.65	518.76	3066	10/09/88	TOW	59.67	520.18
3065	05/18/92	TOW	54.41	519.00	3066	11/08/88	TOW	60.44	519.41
3065	06/15/92	TOW	54.49	518.92	3066	12/12/88	TOW	60.33	519.52

READ = DEPTH TO WATER (IA = INACCESSIBLE)
REF = REFERENCE POINT (TOW = TOP OF WELL, TPC = TOP OF PROTECTIVE CASING
ELEV = GROUNDWATER ELEVATION IN FEET ABOVE MEAN SEA LEVEL

GROUNDWATER ELEVATIONS

WELL	DATE	REF	READ	ELEV	WELL	DATE	REF	READ	ELEV
3066	01/09/89	TOW	60.87	518.98	3066	08/23/91	TOW	55.52	524.33
3066	02/09/89	TOW	68.39	511.46	3066	09/07/91	TOW	55.90	523.95
3066	03/10/89	TOW	59.79	520.06	3066	10/07/91	TOW	IA	
3066	04/16/89	TOW	58.68	521.17	3066	11/04/91	TOW	57.32	522.53
3066	05/13/89	TOW	57.54	522.31	3066	11/04/91	TOW	IA	
3066	06/15/89	TOW	56.49	523.36	3066	12/02/91	TOW	IA	
3066	07/13/89	TOW	55.91	523.94	3066	01/13/92	TPC	IA	
3066	08/15/89	TOW	56.15	523.70	3066	02/03/92	TPC	59.03	521.33
3066	09/11/89	TOW	56.55	523.30	3066	03/02/92	TPC	59.33	521.03
3066	10/10/89	TOW	58.22	521.63	3066	04/14/92	TPC	59.50	520.86
3066	11/16/89	TOW	57.01	522.84	3066	05/21/92	TPC	59.41	520.95
3066	12/14/89	TOW	57.48	522.37	3066	06/17/92	TPC	59.18	521.18
3066	12/19/89	TOW	57.40	522.45	3066	07/21/92	TPC	59.32	521.04
3066	01/21/90	TOW	57.27	522.58	3066	08/17/92	TPC	59.15	521.21
3066	02/14/90	TOW	57.29	522.56	3066	09/22/92	TPC	59.06	521.30
3066	03/31/90	TOW	56.22	523.63	3066	10/20/92	TPC	59.46	520.90
3066	04/22/90	TOW	56.04	523.81	3066	11/17/92	TPC	59.34	521.02
3066	05/15/90	TOW	55.78	524.07	3066	12/14/92	TPC	IA	
3066	06/17/90	TOW	54.98	524.87	3066	01/21/93	TPC	58.44	521.92
3066	07/17/90	TOW	55.03	524.82	3066	02/22/93	TPC	IA	
3066	08/07/90	TOW	55.07	524.78	3066	03/22/93	TPC	58.24	522.12
3066	09/19/90	TOW	55.34	524.51	3066	04/19/93	TPC	57.79	522.57
3066	10/20/90	TOW	56.74	523.11	3066	05/17/93	TPC	57.34	523.02
3066	11/15/90	TOW	IA		3066	05/20/93	TPC	57.20	523.16
3066	12/11/90	TOW	IA		3066	06/22/93	TPC	56.98	523.38
3066	01/18/91	TOW	IA		3066	07/20/93	TPC	57.34	523.02
3066	02/26/91	TOW	54.34	525.51	3066	08/17/93	TPC	57.60	522.76
3066	06/01/91	TOW	53.74	526.11	3066	09/20/93	TPC	57.08	523.28
3066	07/26/91	TOW	54.90	524.95	3066	10/14/93	TPC	58.62	521.74

READ = DEPTH TO WATER (IA = INACCESSIBLE)
REF = REFERENCE POINT (TOW = TOP OF WELL, TPC = TOP OF PROTECTIVE CASING
ELEV = GROUNDWATER ELEVATION IN FEET ABOVE MEAN SEA LEVEL

5706

C00361

3706

GROUNDWATER ELEVATIONS

WELL	DATE	REF	READ	ELEV	WELL	DATE	REF	READ	ELEV
3066	12/11/93	TPC	59.47	520.89	3067	05/17/90	TOW	72.80	522.35
3067	01/09/88	TOW	77.81	517.34	3067	06/18/90	TOW	71.85	523.30
3067	02/10/88	TOW	77.72	517.43	3067	07/17/90	TOW	72.68	522.47
3067	03/09/88	TOW	76.55	518.60	3067	08/08/90	TOW	73.00	522.15
3067	04/11/88	TOW	75.80	519.35	3067	09/19/90	TOW	74.07	521.08
3067	05/10/88	TOW	75.65	519.50	3067	10/20/90	TOW	74.21	520.94
3067	06/08/88	TOW	76.05	519.10	3067	11/15/90	TOW	74.10	521.05
3067	07/08/88	TOW	76.96	518.19	3067	12/12/90	TOW	74.07	521.08
3067	08/06/88	TOW	77.68	517.47	3067	01/17/91	TOW	70.97	524.18
3067	09/09/88	TOW	78.39	516.76	3067	02/19/91	TOW	71.38	523.77
3067	10/09/88	TOW	78.75	516.40	3067	03/19/91	TOW	71.65	523.50
3067	11/08/88	TOW	79.37	515.78	3067	06/14/91	TOW	72.71	522.44
3067	12/12/88	TOW	79.44	515.71	3067	07/25/91	TOW	74.30	520.85
3067	01/09/89	TOW	80.10	515.05	3067	08/22/91	TOW	75.33	519.82
3067	02/09/89	TOW	78.56	516.59	3067	09/07/91	TOW	75.92	519.23
3067	03/10/89	TOW	77.72	517.43	3067	10/07/91	TOW	76.80	518.35
3067	04/16/89	TOW	74.74	520.41	3067	11/04/91	TOW	77.58	517.57
3067	05/14/89	TOW	73.12	522.03	3067	11/05/91	TOW	77.60	517.55
3067	06/15/89	TOW	71.71	523.44	3067	12/05/91	TPC	78.60	516.87
3067	07/13/89	TOW	72.62	522.53	3067	01/02/92	TPC	78.67	516.80
3067	08/15/89	TOW	73.66	521.49	3067	02/04/92	TPC	79.08	516.39
3067	09/11/89	TOW	74.43	520.72	3067	02/10/92	TOW	78.78	516.37
3067	10/10/89	TOW	76.88	518.27	3067	03/02/92	TPC	79.26	516.21
3067	11/16/89	TOW	75.61	519.54	3067	04/13/92	TPC	79.20	516.27
3067	12/14/89	TOW	75.93	519.22	3067	05/19/92	TPC	78.09	517.38
3067	01/21/90	TOW	76.27	518.88	3067	06/16/92	TPC	77.83	517.64
3067	02/16/90	TOW	75.47	519.68	3067	07/21/92	TPC	77.34	518.13
3067	04/03/90	TOW	73.67	521.48	3067	08/17/92	TPC	76.48	518.99
3067	04/23/90	TOW	73.26	521.89	3067	09/22/92	TPC	76.80	518.67

READ = DEPTH TO WATER (IA = INACCESSIBLE)
REF = REFERENCE POINT (TOW = TOP OF WELL, TPC = TOP OF PROTECTIVE CASING
ELEV = GROUNDWATER ELEVATION IN FEET ABOVE MEAN SEA LEVEL

GROUNDWATER ELEVATIONS

WELL	DATE	REF	READ	ELEV	WELL	DATE	REF	READ	ELEV
3067	10/19/92	TPC	77.26	518.21	3068	06/15/89	TOW	56.10	523.53
3067	11/17/92	TPC	IA		3068	07/13/89	TOW	56.82	522.81
3067	12/14/92	TPC	IA		3068	08/15/89	TOW	57.74	521.89
3067	01/19/93	TPC	76.21	519.26	3068	09/11/89	TOW	58.46	521.17
3067	02/22/93	TPC	75.68	519.79	3068	10/10/89	TOW	60.47	519.16
3067	03/23/93	TPC	74.69	520.78	3068	11/16/89	TOW	59.62	520.01
3067	04/19/93	TPC	74.14	521.33	3068	12/14/89	TOW	59.89	519.74
3067	05/21/93	TPC	74.06	521.41	3068	01/21/90	TOW	60.13	519.50
3067	06/22/93	TPC	74.44	521.03	3068	02/16/90	TOW	59.47	520.16
3067	07/19/93	TPC	74.50	520.97	3068	04/03/90	TOW	58.04	521.59
3067	08/16/93	TPC	75.33	520.14	3068	04/22/90	TOW	57.36	522.27
3067	09/21/93	TPC	76.72	518.75	3068	05/17/90	TOW	56.86	522.77
3067	10/14/93	TPC	77.30	518.17	3068	06/18/90	TOW	55.60	524.03
3068	02/10/88	TOW	61.38	518.25	3068	07/18/90	TOW	56.56	523.07
3068	03/09/88	TOW	60.34	519.29	3068	08/08/90	TOW	56.58	523.05
3068	04/11/88	TOW	59.45	520.18	3068	09/25/90	TOW	58.02	521.61
3068	05/10/88	TOW	59.57	520.06	3068	10/20/90	TOW	58.02	521.61
3068	06/08/88	TOW	59.99	519.64	3068	11/16/90	TOW	57.80	521.83
3068	07/08/88	TOW	60.76	518.87	3068	12/12/90	TOW	57.77	521.86
3068	08/06/88	TOW	61.45	518.18	3068	01/24/91	TOW	55.50	524.13
3068	09/09/88	TOW	62.10	517.53	3068	02/19/91	TOW	55.53	524.10
3068	10/09/88	TOW	62.50	517.13	3068	03/28/91	TOW	55.57	524.06
3068	11/08/88	TOW	63.10	516.53	3068	06/03/91	TOW	56.10	523.53
3068	12/12/88	TOW	63.05	516.58	3068	07/26/91	TOW	58.50	521.13
3068	01/09/89	TOW	63.19	516.44	3068	08/22/91	TOW	58.90	520.73
3068	02/09/89	TOW	62.23	517.40	3068	10/09/91	TOW	60.26	519.37
3068	03/10/89	TOW	61.43	518.20	3068	11/04/91	TOW	66.96	512.67
3068	04/16/89	TOW	58.97	520.66	3068	11/05/91	TOW	60.98	518.65
3068	05/14/89	TOW	57.42	522.21	3068	12/10/91	TPC	62.12	517.83

READ = DEPTH TO WATER (IA = INACCESSIBLE)
REF = REFERENCE POINT (TOW = TOP OF WELL, TPC = TOP OF PROTECTIVE CASING
ELEV = GROUNDWATER ELEVATION IN FEET ABOVE MEAN SEA LEVEL

000362

5706

000363

9025

GROUNDWATER ELEVATIONS

WELL	DATE	REF	READ	ELEV	WELL	DATE	REF	READ	ELEV
3068	01/29/92	TPC	62.35	517.60	3069	12/12/88	TOW	59.53	516.66
3068	02/04/92	TPC	62.30	517.65	3069	01/09/89	TOW	59.00	517.19
3068	03/03/92	TPC	62.50	517.45	3069	02/09/89	TOW	58.32	517.87
3068	04/14/92	TPC	62.38	517.57	3069	03/10/89	TOW	57.17	519.02
3068	05/19/92	TPC	61.65	518.30	3069	04/16/89	TOW	54.92	521.27
3068	06/16/92	TPC	61.64	518.31	3069	05/13/89	TOW	53.71	522.48
3068	07/21/92	TPC	61.28	518.67	3069	06/15/89	TOW	52.89	523.30
3068	08/17/92	TPC	60.58	519.37	3069	07/13/89	TOW	53.91	522.28
3068	09/22/92	TPC	60.88	519.07	3069	08/15/89	TOW	54.82	521.37
3068	10/19/92	TPC	61.24	518.71	3069	09/11/89	TOW	55.38	520.81
3068	11/17/92	TPC	61.25	518.70	3069	10/10/89	TOW	57.42	518.77
3068	12/14/92	TPC	60.64	519.31	3069	11/15/89	TOW	56.30	519.89
3068	01/25/93	TPC	60.08	519.87	3069	12/14/89	TOW	56.60	519.59
3068	02/22/93	TPC	59.84	520.11	3069	01/21/90	TOW	56.50	519.69
3068	03/24/93	TPC	58.95	521.00	3069	02/16/90	TOW	55.30	520.89
3068	04/19/93	TPC	58.19	521.76	3069	04/01/90	TOW	54.01	522.18
3068	05/20/93	TPC	58.02	521.93	3069	04/23/90	TOW	53.81	522.38
3068	06/21/93	TPC	58.39	521.56	3069	05/17/90	TOW	53.16	523.03
3068	07/20/93	TPC	58.82	521.13	3069	06/17/90	TOW	52.84	523.35
3068	08/16/93	TPC	59.48	520.47	3069	07/18/90	TOW	53.49	522.70
3068	09/21/93	TPC	IA		3069	08/09/90	TOW	54.30	521.89
3068	10/13/93	TPC	61.30	518.65	3069	09/25/90	TOW	54.75	521.44
3069	05/10/88	TOW	56.15	520.04	3069	10/20/90	TOW	54.45	521.74
3069	06/08/88	TOW	56.70	519.49	3069	11/16/90	TOW	54.49	521.70
3069	07/09/88	TOW	57.46	518.73	3069	12/11/90	TOW	54.36	521.83
3069	08/06/88	TOW	58.00	518.19	3069	01/24/91	TOW	52.30	523.89
3069	09/09/88	TOW	58.59	517.60	3069	02/27/91	TOW	52.35	523.84
3069	10/09/88	TOW	59.00	517.19	3069	03/28/91	TOW	52.21	523.98
3069	11/08/88	TOW	59.44	516.75	3069	06/14/91	TOW	53.48	522.71

READ = DEPTH TO WATER (IA = INACCESSIBLE)
REF = REFERENCE POINT (TOW = TOP OF WELL, TPC = TOP OF PROTECTIVE CASING
ELEV = GROUNDWATER ELEVATION IN FEET ABOVE MEAN SEA LEVEL

GROUNDWATER ELEVATIONS

WELL	DATE	REF	READ	ELEV
3069	07/27/91	TOW	54.81	521.38
3069	09/07/91	TOW	55.91	520.28
3069	10/09/91	TOW	56.73	519.46
3069	11/04/91	TOW	57.38	518.81
3069	11/06/91	TOW	57.41	518.78
3069	12/05/91	TPC	58.21	518.36
3069	01/06/92	TPC	58.39	518.18
3069	01/30/92	TOW	57.95	518.24
3069	02/05/92	TPC	58.37	518.20
3069	02/24/92	TPC	58.46	518.11
3069	03/03/92	TPC	58.64	517.93
3069	03/25/92	TPC	58.60	517.97
3069	04/27/92	TPC	57.92	518.65
3069	05/20/92	TPC	58.06	518.51
3069	06/24/92	TPC	57.88	518.69
3069	07/20/92	TPC	57.63	518.94
3069	08/18/92	TPC	57.23	519.34
3069	09/21/92	TPC	IA	
3069	09/22/92	TPC	57.60	518.97
3069	10/19/92	TPC	57.78	518.79
3069	11/16/92	TPC	57.76	518.81
3069	12/15/92	TPC	IA	
3069	01/19/93	TPC	IA	
3069	02/23/93	TPC	IA	
3069	03/22/93	TPC	55.22	521.35
3069	04/19/93	TPC	54.80	521.77
3069	05/20/93	TPC	54.64	521.93
3069	06/22/93	TPC	55.21	521.36
3069	07/19/93	TPC	55.74	520.83
3069	08/16/93	TPC	56.30	520.27
3069	09/21/93	TPC	58.03	518.54
3069	10/13/93	TPC	58.74	517.83
3070	03/10/88	TOW	75.15	518.79
3070	04/12/88	TOW	74.39	519.55
3070	05/10/88	TOW	74.37	519.57
3070	06/08/88	TOW	74.89	519.05
3070	07/09/88	TOW	75.70	518.24
3070	08/06/88	TOW	76.30	517.64
3070	09/09/88	TOW	76.94	517.00
3070	10/09/88	TOW	77.30	516.64
3070	11/08/88	TOW	77.87	516.07
3070	12/12/88	TOW	77.77	516.17
3070	01/09/89	TOW	77.78	516.16
3070	02/09/89	TOW	76.82	517.12
3070	03/10/89	TOW	75.99	517.95
3070	04/16/89	TOW	73.28	520.66
3070	05/13/89	TOW	71.96	521.98
3070	06/15/89	TOW	70.79	523.15
3070	07/13/89	TOW	71.81	522.13
3070	08/15/89	TOW	72.80	521.14
3070	09/11/89	TOW	73.43	520.51
3070	10/10/89	TOW	75.49	518.45
3070	11/16/89	TOW	74.53	519.41
3070	12/14/89	TOW	74.76	519.18
3070	01/21/90	TOW	75.00	518.94
3070	02/16/90	TOW	74.14	519.80
3070	04/01/90	TOW	72.47	521.47
3070	04/22/90	TOW	72.22	521.72

READ = DEPTH TO WATER (IA = INACCESSIBLE)
REF = REFERENCE POINT (TOW = TOP OF WELL, TPC = TOP OF PROTECTIVE CASING
ELEV = GROUNDWATER ELEVATION IN FEET ABOVE MEAN SEA LEVEL

000364

5706

92009

5706

GROUNDWATER ELEVATIONS

WELL	DATE	REF	READ	ELEV	WELL	DATE	REF	READ	ELEV
3070	05/18/90	TOW	71.64	522.30	3070	01/25/93	TPC	74.64	519.59
3070	06/17/90	TOW	70.87	523.07	3070	02/22/93	TPC	74.40	519.83
3070	07/18/90	TOW	71.62	522.32	3070	03/22/93	TPC	73.30	520.93
3070	08/09/90	TOW	72.11	521.83	3070	04/20/93	TPC	72.92	521.31
3070	09/25/90	TOW	73.06	520.88	3070	05/20/93	TPC	72.74	521.49
3070	10/20/90	TOW	72.92	521.02	3070	06/22/93	TPC	73.30	520.93
3070	11/15/90	TOW	72.86	521.08	3070	07/19/93	TPC	73.42	520.81
3070	12/12/90	TOW	71.15	522.79	3070	08/16/93	TPC	74.10	520.13
3070	01/24/91	TOW	70.20	523.74	3070	09/23/93	TPC	75.56	518.67
3070	02/26/91	TOW	70.31	523.63	3070	10/14/93	TPC	76.68	517.55
3070	03/28/91	TPC	70.82	523.41	3084	01/10/88	TOW	65.45	519.54
3070	06/03/91	TOW	71.24	522.70	3084	02/11/88	TOW	65.08	519.91
3070	07/26/91	TOW	73.11	520.83	3084	03/09/88	TOW	64.49	520.50
3070	10/09/91	TOW	75.23	518.71	3084	04/11/88	TOW	63.99	521.00
3070	11/04/91	TOW	75.94	518.00	3084	05/10/88	TOW	63.70	521.29
3070	11/04/91	TOW	75.90	518.04	3084	06/08/88	TOW	63.69	521.30
3070	12/10/91	TPC	76.87	517.36	3084	07/09/88	TOW	64.50	520.49
3070	01/08/92	TPC	77.04	517.19	3084	08/07/88	TOW	65.15	519.84
3070	02/24/92	TPC	77.25	516.98	3084	09/09/88	TOW	65.70	519.29
3070	03/03/92	TPC	77.23	517.00	3084	10/08/88	TOW	66.53	518.46
3070	04/15/92	TPC	77.00	517.23	3084	11/09/88	TOW	66.79	518.20
3070	05/21/92	TPC	76.30	517.93	3084	12/13/88	TOW	66.50	518.49
3070	06/17/92	TPC	76.30	517.93	3084	01/10/89	TOW	66.97	518.02
3070	07/21/92	TPC	76.40	517.83	3084	02/10/89	TOW	66.32	518.67
3070	08/17/92	TPC	75.18	519.05	3084	03/11/89	TOW	65.52	519.47
3070	09/22/92	TPC	75.60	518.63	3084	04/15/89	TOW	64.34	520.65
3070	10/19/92	TPC	76.01	518.22	3084	05/14/89	TOW	63.00	521.99
3070	11/17/92	TPC	76.03	518.20	3084	06/14/89	TOW	61.78	523.21
3070	12/14/92	TPC	75.16	519.07	3084	07/14/89	TOW	61.35	523.64

READ = DEPTH TO WATER (IA = INACCESSIBLE)
REF = REFERENCE POINT (TOW = TOP OF WELL, TPC = TOP OF PROTECTIVE CASING
ELEV = GROUNDWATER ELEVATION IN FEET ABOVE MEAN SEA LEVEL

GROUNDWATER ELEVATIONS

WELL	DATE	REF	READ	ELEV	WELL	DATE	REF	READ	ELEV
3084	08/16/89	TOW	61.84	523.15	3084	05/14/92	TOW	65.13	519.86
3084	09/12/89	TOW	62.57	522.42	3084	06/04/92	TOW	64.74	520.25
3084	10/11/89	TOW	62.86	522.13	3084	07/20/92	TOW	64.82	520.17
3084	11/17/89	TOW	63.44	521.55	3084	08/17/92	TOW	64.58	520.41
3084	12/19/89	TOW	63.29	521.70	3084	09/21/92	TOW	64.46	520.53
3084	01/22/90	TOW	63.52	521.47	3084	10/19/92	TOW	65.02	519.97
3084	02/16/90	TOW	63.06	521.93	3084	11/17/92	TOW	64.72	520.27
3084	04/04/90	TOW	61.85	523.14	3084	12/14/92	TOW	64.59	520.40
3084	04/24/90	TOW	61.69	523.30	3084	01/19/93	TPC	65.13	520.34
3084	05/19/90	TOW	61.22	523.77	3084	02/23/93	TPC	64.50	520.97
3084	06/21/90	TOW	60.29	524.70	3084	03/23/93	TOW	63.00	521.99
3084	07/18/90	TOW	60.66	524.33	3084	04/19/93	TOW	62.69	522.30
3084	08/14/90	TOW	60.83	524.16	3084	05/17/93	TOW	62.39	522.60
3084	09/24/90	TOW	61.50	523.49	3084	06/22/93	TOW	62.23	522.76
3084	10/24/90	TOW	61.61	523.38	3084	07/19/93	TOW	62.43	522.56
3084	11/17/90	TOW	61.56	523.43	3084	08/16/93	TOW	IA	
3084	12/13/90	TPC	61.60	523.87	3084	08/19/93	TOW	62.93	522.06
3084	01/19/91	TOW	60.48	524.51	3084	09/27/93	TOW	IA	
3084	02/21/91	TOW	60.10	524.89	3084	10/14/93	TOW	IA	
3084	06/05/91	TOW	59.84	525.15	3091	07/08/88	TOW	17.92	517.47
3084	07/28/91	TOW	61.02	523.97	3091	08/06/88	TOW	18.40	516.99
3084	08/29/91	TOW	61.84	523.15	3091	09/09/88	TOW	19.05	516.34
3084	10/05/91	TOW	62.97	522.02	3091	10/09/88	TOW	19.40	515.99
3084	11/03/91	TOW	63.98	521.01	3091	11/08/88	TOW	19.95	515.44
3084	12/15/91	TOW	64.81	520.18	3091	12/13/88	TOW	20.04	515.35
3084	01/05/92	TOW	65.00	519.99	3091	01/09/89	TOW	19.97	515.42
3084	02/09/92	TOW	65.60	519.39	3091	02/09/89	TOW	18.88	516.51
3084	03/17/92	TPC	65.60	519.87	3091	03/10/89	TOW	17.78	517.61
3084	04/06/92	TPC	65.90	519.57	3091	04/15/89	TOW	14.20	521.19

READ = DEPTH TO WATER (IA = INACCESSIBLE)
REF = REFERENCE POINT (TOW = TOP OF WELL, TPC = TOP.OF PROTECTIVE CASING
ELEV = GROUNDWATER ELEVATION IN FEET ABOVE MEAN SEA LEVEL

000326

5708

000227

5706

GROUNDWATER ELEVATIONS

WELL	DATE	REF	READ	ELEV	WELL	DATE	REF	READ	ELEV
3091	04/16/89	TOW	14.21	521.18	3091	09/07/91	TOW	17.20	518.19
3091	05/13/89	TOW	13.12	522.27	3091	10/08/91	TOW	18.20	517.19
3091	06/15/89	TOW	12.00	523.39	3091	11/04/91	TOW	18.80	516.59
3091	07/13/89	TOW	13.60	521.79	3091	11/06/91	TOW	19.01	516.38
3091	08/15/89	TOW	14.69	520.70	3091	12/10/91	TPC	20.05	515.96
3091	09/11/89	TOW	15.25	520.14	3091	01/02/92	TPC	20.27	515.74
3091	09/13/89	TOW	15.30	520.09	3091	02/03/92	TPC	20.21	515.80
3091	10/10/89	TOW	17.32	518.07	3091	03/02/92	TOW	19.65	515.74
3091	11/15/89	TOW	16.32	519.07	3091	04/15/92	TOW	19.43	515.96
3091	11/17/89	TOW	16.34	519.05	3091	05/21/92	TPC	18.79	517.22
3091	12/14/89	TOW	16.73	518.66	3091	06/17/92	TPC	18.46	517.55
3091	01/21/90	TOW	16.97	518.42	3091	07/21/92	TPC	17.38	518.63
3091	01/22/90	TOW	16.97	518.42	3091	08/18/92	TPC	17.18	518.83
3091	02/14/90	TOW	15.60	519.79	3091	09/22/92	TPC	17.76	518.25
3091	04/03/90	TOW	14.20	521.19	3091	10/19/92	TPC	18.12	517.89
3091	04/23/90	TOW	13.91	521.48	3091	11/16/92	TPC	18.02	517.99
3091	05/17/90	TOW	12.49	522.90	3091	12/14/92	TPC	17.30	518.71
3091	06/17/90	TOW	12.65	522.74	3091	01/21/93	TPC	16.55	519.46
3091	07/16/90	TOW	13.33	522.06	3091	02/22/93	TPC	16.22	519.79
3091	08/09/90	TOW	14.20	521.19	3091	03/22/93	TPC	15.18	520.83
3091	09/25/90	TOW	15.25	520.14	3091	04/19/93	TPC	14.71	521.30
3091	10/24/90	TOW	14.59	520.80	3091	05/20/93	TPC	14.95	521.06
3091	11/16/90	TOW	14.98	520.41	3091	06/22/93	TPC	15.66	520.35
3091	12/12/90	TOW	14.82	520.57	3091	07/19/93	TPC	15.40	520.61
3091	01/22/91	TOW	IA		3091	08/17/93	TPC	16.72	519.29
3091	02/27/91	TOW	12.06	523.33	3091	09/21/93	TPC	18.02	517.99
3091	03/28/91	TOW	11.68	523.71	3091	10/14/93	TPC	18.62	517.39
3091	06/14/91	TOW	14.04	521.35	3092	07/08/88	TOW	57.19	517.68
3091	07/27/91	TOW	15.68	519.71	3092	08/06/88	TOW	57.70	517.17

READ = DEPTH TO WATER (IA = INACCESSIBLE)
REF = REFERENCE POINT (TOW = TOP OF WELL, TPC = TOP OF PROTECTIVE CASING
ELEV = GROUNDWATER ELEVATION IN FEET ABOVE MEAN SEA LEVEL

GROUNDWATER ELEVATIONS

WELL	DATE	REF	READ	ELEV	WELL	DATE	REF	READ	ELEV
3092	09/09/88	TOW	58.34	516.53	3092	10/24/90	TOW	54.02	520.85
3092	10/09/88	TOW	58.66	516.21	3092	11/16/90	TOW	54.32	520.55
3092	11/08/88	TOW	59.19	515.68	3092	12/12/90	TOW	54.22	520.65
3092	12/13/88	TOW	59.26	515.61	3092	01/22/91	TOW	50.80	524.07
3092	01/09/89	TOW	59.21	515.66	3092	02/27/91	TOW	51.53	523.34
3092	02/09/89	TOW	58.20	516.67	3092	03/28/91	TOW	51.32	523.55
3092	03/10/89	TOW	57.15	517.72	3092	06/14/91	TOW	53.32	521.55
3092	04/15/89	TOW	53.72	521.15	3092	07/27/91	TOW	54.95	519.92
3092	04/16/89	TOW	53.72	521.15	3092	09/07/91	TOW	56.44	518.43
3092	05/13/89	TOW	52.61	522.26	3092	10/08/91	TOW	57.26	517.61
3092	06/15/89	TOW	51.52	523.35	3092	11/04/91	TOW	57.90	516.97
3092	07/13/89	TOW	53.08	521.79	3092	11/06/91	TOW	58.02	516.85
3092	08/15/89	TOW	54.16	520.71	3092	12/10/91	TPC	59.10	516.29
3092	09/11/89	TOW	54.74	520.13	3092	01/08/92	TPC	59.16	516.23
3092	09/13/89	TOW	54.79	520.08	3092	02/03/92	TPC	59.12	516.27
3092	10/10/89	TOW	56.80	518.07	3092	03/02/92	TPC	59.26	516.13
3092	11/15/89	TOW	55.78	519.09	3092	03/31/92	TPC	59.11	516.28
3092	11/17/89	TOW	55.79	519.08	3092	04/15/92	TPC	59.04	516.35
3092	12/14/89	TOW	56.14	518.73	3092	05/21/92	TPC	57.98	517.41
3092	01/21/90	TOW	56.34	518.53	3092	06/17/92	TPC	57.92	517.47
3092	01/22/90	TOW	56.32	518.55	3092	07/21/92	TPC	56.88	518.51
3092	02/14/90	TOW	55.12	519.75	3092	08/18/92	TPC	56.47	518.92
3092	04/03/90	TOW	54.05	520.82	3092	09/22/92	TPC	57.08	518.31
3092	04/23/90	TOW	53.40	521.47	3092	10/19/92	TPC	57.46	517.93
3092	05/17/90	TOW	52.20	522.67	3092	11/16/92	TPC	57.38	518.01
3092	06/17/90	TOW	52.09	522.78	3092	12/15/92	TPC	56.58	518.81
3092	07/16/90	TOW	52.91	521.96	3092	01/21/93	TPC	55.82	519.57
3092	08/09/90	TOW	53.56	521.31	3092	02/22/93	TPC	55.46	519.93
3092	09/25/90	TOW	54.64	520.23	3092	03/22/93	TPC	54.55	520.84

READ = DEPTH TO WATER (IA = INACCESSIBLE)
REF = REFERENCE POINT (TOW = TOP OF WELL, TPC = TOP OF PROTECTIVE CASING
ELEV = GROUNDWATER ELEVATION IN FEET ABOVE MEAN SEA LEVEL

000329

5706

GROUNDWATER ELEVATIONS

WELL	DATE	REF	READ	ELEV	WELL	DATE	REF	READ	ELEV
3092	04/19/93	TPC	54.10	521.29	3093	04/03/90	TOW	66.53	521.11
3092	05/20/93	TPC	54.30	521.09	3093	04/26/90	TOW	66.22	521.42
3092	06/22/93	TPC	54.98	520.41	3093	05/18/90	TOW	65.74	521.90
3092	07/19/93	TPC	54.74	520.65	3093	06/18/90	TOW	65.21	522.43
3092	08/17/93	TPC	55.94	519.45	3093	07/18/90	TOW	66.15	521.49
3092	09/21/93	TPC	57.34	518.05	3093	08/09/90	TOW	66.19	521.45
3092	10/14/93	TPC	58.04	517.35	3093	09/25/90	TOW	67.03	520.61
3093	06/08/88	TOW	68.80	518.84	3093	10/24/90	TOW	66.88	520.76
3093	07/09/88	TOW	69.49	518.15	3093	11/16/90	TOW	66.95	520.69
3093	08/06/88	TOW	70.05	517.59	3093	12/11/90	TOW	66.73	520.91
3093	09/09/88	TOW	70.68	516.96	3093	01/22/91	TOW	64.37	523.27
3093	10/09/88	TOW	71.02	516.62	3093	02/27/91	TOW	64.75	522.89
3093	11/08/88	TOW	71.52	516.12	3093	03/28/91	TOW	64.69	522.95
3093	12/12/88	TOW	71.50	516.14	3093	06/15/91	TOW	66.98	520.66
3093	01/09/89	TOW	71.26	516.38	3093	07/26/91	TOW	67.04	520.60
3093	02/09/89	TOW	70.43	517.21	3093	10/09/91	TOW	69.01	518.63
3093	03/10/89	TOW	69.49	518.15	3093	11/06/91	TOW	69.65	517.99
3093	04/16/89	TOW	67.12	520.52	3093	12/05/91	TOW	70.15	517.49
3093	05/13/89	TOW	66.05	521.59	3093	01/30/92	TOW	70.10	517.54
3093	06/15/89	TOW	65.05	522.59	3093	01/30/92	TOW	70.10	517.54
3093	07/13/89	TOW	66.10	521.54	3093	02/24/92	TOW	70.30	517.34
3093	08/15/89	TOW	65.83	521.81	3093	03/04/92	TOW	70.40	517.24
3093	09/11/89	TOW	67.58	520.06	3093	03/25/92	TOW	IA	
3093	10/12/89	TOW	69.65	517.99	3093	04/27/92	TOW	IA	
3093	11/17/89	TOW	IA		3093	05/21/92	TOW	69.77	517.87
3093	12/14/89	TOW	68.82	518.82	3093	06/24/92	TOW	IA	
3093	01/22/90	TOW	IA		3093	06/25/92	TOW	69.77	517.87
3093	01/23/90	TOW	68.58	519.06	3093	07/20/92	TOW	69.52	518.12
3093	02/17/90	TOW	68.02	519.62	3093	08/18/92	TOW	IA	

READ = DEPTH TO WATER (IA = INACCESSIBLE)
REF = REFERENCE POINT (TOW = TOP OF WELL, TPC = TOP OF PROTECTIVE CASING
ELEV = GROUNDWATER ELEVATION IN FEET ABOVE MEAN SEA LEVEL

GROUNDWATER ELEVATIONS

WELL	DATE	REF	READ	ELEV	WELL	DATE	REF	READ	ELEV
3093	09/21/92	TOW	69.28	518.36	3093	12/11/93	TOW	71.43	516.21
3093	10/20/92	TOW	69.49	518.15	3093	12/17/93	TOW	70.95	516.69
3093	11/17/92	TOW	69.62	518.02	3093	12/27/93	TOW	69.74	517.90
3093	12/15/92	TOW	69.02	518.62	3094	07/09/88	TOW	16.09	505.22
3093	01/20/93	TOW	68.10	519.54	3094	08/06/88	TOW	16.15	505.16
3093	02/24/93	TOW	69.05	518.59	3094	09/09/88	TOW	16.67	504.64
3093	03/23/93	TOW	70.43	517.21	3094	10/09/88	TOW	IA	
3093	04/20/93	TOW	66.61	521.03	3094	11/08/88	TOW	17.37	503.94
3093	05/17/93	TOW	66.60	521.04	3094	12/12/88	TOW	17.01	504.30
3093	06/24/93	TOW	67.17	520.47	3094	01/09/89	TOW	14.43	506.88
3093	07/20/93	TOW	67.36	520.28	3094	02/09/89	TOW	14.62	506.69
3093	08/17/93	TOW	67.92	519.72	3094	03/10/89	TOW	12.93	508.38
3093	08/25/93	TOW	68.22	519.42	3094	04/16/89	TOW	11.57	509.74
3093	08/26/93	TOW	67.92	519.72	3094	05/13/89	TOW	11.58	509.73
3093	08/27/93	TOW	68.10	519.54	3094	06/15/89	TOW	12.10	509.21
3093	08/27/93	TOW	68.18	519.46	3094	07/13/89	TOW	13.01	508.30
3093	08/28/93	TOW	68.27	519.37	3094	08/15/89	TOW	13.81	507.50
3093	08/29/93	TOW	68.38	519.26	3094	09/11/89	TOW	14.12	507.19
3093	08/30/93	TOW	68.52	519.12	3094	10/12/89	TOW	16.54	504.77
3093	08/31/93	TOW	68.68	518.96	3094	10/25/89	TOW	15.31	506.00
3093	09/01/93	TOW	68.83	518.81	3094	11/15/89	TOW	15.23	506.08
3093	09/02/93	TOW	68.90	518.74	3094	12/14/89	TOW	15.34	505.97
3093	09/07/93	TOW	69.42	518.22	3094	01/21/90	TOW	14.17	507.14
3093	09/14/93	TOW	69.90	517.74	3094	02/14/90	TOW	12.85	508.46
3093	09/21/93	TOW	70.42	517.22	3094	03/31/90	TOW	12.99	508.32
3093	10/14/93	TPC	72.14	516.30	3094	04/22/90	TOW	12.74	508.57
3093	10/25/93	TPC	72.32	516.12	3094	05/17/90	TOW	9.67	511.64
3093	11/22/93	TOW	71.85	515.79	3094	06/16/90	TOW	12.32	508.99
3093	12/10/93	TOW	IA		3094	06/21/90	TOW	12.61	508.70

READ = DEPTH TO WATER (IA = INACCESSIBLE)
REF = REFERENCE POINT (TOW = TOP OF WELL, TPC = TOP OF PROTECTIVE CASING
ELEV = GROUNDWATER ELEVATION IN FEET ABOVE MEAN SEA LEVEL

820603

5706

000271

GROUNDWATER ELEVATIONS

WELL	DATE	REF	READ	ELEV	WELL	DATE	REF	READ	ELEV
3094	07/16/90	TOW	12.42	508.89	3094	09/21/92	TOW	15.71	505.60
3094	08/07/90	TOW	13.97	507.34	3094	10/19/92	TOW	15.79	505.52
3094	09/26/90	TOW	13.77	507.54	3094	11/16/92	TOW	14.63	506.68
3094	10/24/90	TOW	12.27	509.04	3094	12/15/92	TOW	14.24	507.07
3094	11/16/90	TOW	13.32	507.99	3094	01/20/93	TOW	13.47	507.84
3094	12/12/90	TOW	13.09	508.22	3094	02/23/93	TOW	13.15	508.16
3094	01/22/91	TOW	11.85	509.46	3094	03/22/93	TOW	12.77	508.54
3094	01/28/91	TPC	12.39	509.49	3094	04/19/93	TOW	12.41	508.90
3094	02/20/91	TOW	11.99	509.32	3094	05/17/93	TOW	13.00	508.31
3094	03/27/91	TOW	10.06	511.25	3094	06/22/93	TOW	13.44	507.87
3094	03/28/91	TPC	10.14	511.74	3094	07/19/93	TOW	13.39	507.92
3094	04/29/91	TPC	12.30	509.58	3094	08/16/93	TOW	14.85	506.46
3094	06/03/91	TOW	13.34	507.97	3094	09/20/93	TOW	16.35	504.96
3094	07/27/91	TOW	14.39	506.92	3094	10/14/93	TPC	17.76	504.12
3094	08/23/91	TOW	14.90	506.41	3095	08/06/88	TOW	17.13	518.26
3094	09/08/91	TOW	15.00	506.31	3095	09/10/88	TOW	17.65	517.74
3094	10/07/91	TOW	15.86	505.45	3095	10/09/88	TOW	18.05	517.34
3094	11/04/91	TOW	16.40	504.91	3095	11/08/88	TOW	18.44	516.95
3094	12/02/91	TOW	16.80	504.51	3095	12/12/88	TOW	18.60	516.79
3094	01/07/92	TOW	15.35	505.96	3095	01/09/89	TOW	17.16	518.23
3094	01/30/92	TOW	15.22	506.09	3095	02/09/89	TOW	17.11	518.28
3094	02/24/92	TOW	15.26	506.05	3095	03/10/89	TOW	15.58	519.81
3094	03/04/92	TOW	15.93	505.38	3095	04/16/89	TOW	14.06	521.33
3094	03/25/92	TOW	15.10	506.21	3095	05/13/89	TOW	13.40	521.99
3094	04/27/92	TOW	13.83	507.48	3095	06/15/89	TOW	13.15	522.24
3094	05/20/92	TOW	15.24	506.07	3095	07/13/89	TOW	13.90	521.49
3094	06/24/92	TOW	15.02	506.29	3095	08/15/89	TOW	14.66	520.73
3094	07/20/92	TOW	13.52	507.79	3095	09/11/89	TOW	15.03	520.36
3094	08/18/92	TOW	14.31	507.00	3095	10/10/89	TOW	17.02	518.37

READ = DEPTH TO WATER (IA = INACCESSIBLE)
REF = REFERENCE POINT (TOW = TOP OF WELL, TPC = TOP OF PROTECTIVE CASING
ELEV = GROUNDWATER ELEVATION IN FEET ABOVE MEAN SEA LEVEL

GROUNDWATER ELEVATIONS

WELL	DATE	REF	READ	ELEV	WELL	DATE	REF	READ	ELEV
3095	11/15/89	TOW	15.72	519.67	3095	02/24/92	TPC	17.00	518.92
3095	12/14/89	TOW	16.07	519.32	3095	03/03/92	TPC	17.47	518.45
3095	01/21/90	TOW	15.45	519.94	3095	03/25/92	TPC	17.10	518.82
3095	02/14/90	TOW	14.58	520.81	3095	04/27/92	TPC	16.32	519.60
3095	03/31/90	TOW	13.70	521.69	3095	05/20/92	TPC	17.13	518.79
3095	04/22/90	TOW	13.47	521.92	3095	06/24/92	TPC	17.03	518.89
3095	05/17/90	TOW	12.15	523.24	3095	07/20/92	TPC	16.29	519.63
3095	06/17/90	TOW	13.22	522.17	3095	08/18/92	TPC	16.73	519.19
3095	07/16/90	TOW	13.26	522.13	3095	09/21/92	TPC	17.09	518.83
3095	08/09/90	TOW	13.91	521.48	3095	10/20/92	TPC	17.10	518.82
3095	09/19/90	TOW	14.29	521.10	3095	11/16/92	TPC	16.76	519.16
3095	10/24/90	TOW	13.62	521.77	3095	12/15/92	TPC	16.34	519.58
3095	11/16/90	TOW	14.12	521.27	3095	01/20/93	TPC	15.62	520.30
3095	12/12/90	TOW	13.75	521.64	3095	02/24/93	TPC	16.40	519.52
3095	01/22/91	TOW	12.50	522.89	3095	03/23/93	TPC	14.68	521.24
3095	01/28/91	TPC	12.65	523.27	3095	04/19/93	TPC	14.28	521.64
3095	02/26/91	TOW	12.70	522.69	3095	05/17/93	TPC	14.38	521.54
3095	03/27/91	TOW	12.13	523.26	3095	06/23/93	TOW	15.06	520.33
3095	04/29/91	TPC	12.50	523.42	3095	07/20/93	TPC	15.48	520.44
3095	06/03/91	TOW	13.20	522.19	3095	08/17/93	TPC	15.92	520.00
3095	07/27/91	TOW	14.32	521.07	3095	08/18/93	TPC	15.94	519.98
3095	08/23/91	TOW	14.84	520.55	3095	08/25/93	TPC	16.08	519.84
3095	09/08/91	TOW	15.11	520.28	3095	08/27/93	TPC	16.14	519.78
3095	10/08/91	TOW	15.76	519.63	3095	08/27/93	TPC	16.14	519.78
3095	11/04/91	TOW	16.30	519.09	3095	08/28/93	TPC	16.26	519.66
3095	11/04/91	TOW	16.30	519.09	3095	08/29/93	TPC	16.48	519.44
3095	12/05/91	TPC	17.12	518.80	3095	08/30/93	TPC	16.68	519.24
3095	01/08/92	TPC	16.93	518.99	3095	08/31/93	TPC	16.86	519.06
3095	01/30/92	TOW	16.36	519.03	3095	09/01/93	TPC	17.01	518.91

READ = DEPTH TO WATER (IA = INACCESSIBLE)
REF = REFERENCE POINT (TOW = TOP OF WELL, TPC = TOP OF PROTECTIVE CASING
ELEV = GROUNDWATER ELEVATION IN FEET ABOVE MEAN SEA LEVEL

5706

000372

000373

c706

GROUNDWATER ELEVATIONS

WELL	DATE	REF	READ	ELEV	WELL	DATE	REF	READ	ELEV
3095	09/02/93	TPC	17.15	518.77	3096	03/31/90	TOW	57.10	523.59
3095	09/07/93	TPC	17.64	518.28	3096	04/22/90	TOW	56.35	524.34
3095	09/14/93	TOW	17.53	517.86	3096	05/15/90	TOW	56.56	524.13
3095	09/20/93	TOW	17.89	517.50	3096	05/20/90	TOW	56.48	524.21
3095	09/21/93	TOW	17.88	517.51	3096	06/16/90	TOW	56.11	524.58
3095	10/15/93	TOW	18.86	516.53	3096	07/16/90	TOW	56.51	524.18
3095	10/25/93	TPC	19.76	516.16	3096	08/07/90	TOW	56.79	523.90
3095	11/16/93	TOW	18.10	517.29	3096	08/15/90	TOW	56.90	523.79
3095	12/10/93	TOW	18.18	517.21	3096	09/19/90	TOW	57.15	523.54
3095	12/17/93	TPC	18.37	517.55	3096	10/24/90	TOW	57.86	522.83
3095	12/27/93	TOW	17.63	517.76	3096	11/15/90	TOW	56.70	523.99
3096	09/10/88	TOW	60.80	519.89	3096	12/12/90	TOW	56.56	524.13
3096	10/09/88	TOW	60.84	519.85	3096	01/18/91	TOW	55.95	524.74
3096	11/08/88	TOW	61.40	519.29	3096	02/26/91	TOW	55.42	525.27
3096	12/12/88	TOW	61.38	519.31	3096	03/27/91	TOW	55.38	525.31
3096	01/09/89	TOW	61.09	519.60	3096	06/01/91	TOW	55.33	525.36
3096	02/09/89	TOW	60.58	520.11	3096	07/26/91	TOW	56.48	524.21
3096	03/10/89	TOW	59.67	521.02	3096	08/23/91	TOW	57.08	523.61
3096	04/16/89	TOW	58.34	522.35	3096	09/08/91	TOW	57.30	523.39
3096	05/13/89	TOW	57.65	523.04	3096	10/07/91	TOW	57.84	522.85
3096	06/15/89	TOW	57.27	523.42	3096	11/04/91	TOW	58.47	522.22
3096	07/13/89	TOW	57.56	523.13	3096	11/04/91	TOW	58.45	522.24
3096	08/15/89	TOW	57.84	522.85	3096	12/02/91	TPC	59.56	521.80
3096	09/11/89	TOW	58.18	522.51	3096	01/08/92	TPC	59.62	521.74
3096	10/10/89	TOW	59.96	520.73	3096	01/30/92	TOW	59.02	521.67
3096	11/15/89	TOW	58.34	522.35	3096	02/24/92	TPC	59.82	521.54
3096	12/14/89	TOW	58.94	521.75	3096	03/03/92	TPC	59.99	521.37
3096	01/21/90	TOW	58.69	522.00	3096	03/25/92	TPC	60.01	521.35
3096	02/14/90	TOW	57.98	522.71	3096	04/27/92	TPC	59.68	521.68

READ = DEPTH TO WATER (IA = INACCESSIBLE)
REF = REFERENCE POINT (TOW = TOP OF WELL, TPC = TOP OF PROTECTIVE CASING
ELEV = GROUNDWATER ELEVATION IN FEET ABOVE MEAN SEA LEVEL

GROUNDWATER ELEVATIONS

WELL	DATE	REF	READ	ELEV	WELL	DATE	REF	READ	ELEV
3096	05/20/92	TPC	60.09	521.27	3097	08/16/89	TOW	18.00	519.33
3096	06/24/92	TPC	60.06	521.30	3097	09/11/89	TOW	18.37	518.96
3096	07/20/92	TPC	60.16	521.20	3097	11/16/89	TOW	19.65	517.68
3096	08/18/92	TPC	60.10	521.26	3097	12/14/89	TOW	20.49	516.84
3096	09/21/92	TPC	60.30	521.06	3097	02/14/90	TOW	17.72	519.61
3096	10/19/92	TPC	60.57	520.79	3097	04/03/90	TPC	17.02	520.69
3096	11/16/92	TPC	60.54	520.82	3097	04/23/90	TPC	16.73	520.98
3096	12/15/92	TPC	59.91	521.45	3097	05/18/90	TOW	12.25	525.08
3096	01/20/93	TPC	59.46	521.90	3097	06/17/90	TOW	15.69	521.64
3096	02/23/93	TPC	59.16	522.20	3097	07/16/90	TPC	15.86	521.85
3096	03/22/93	TPC	58.86	522.50	3097	08/09/90	TOW	17.86	519.47
3096	04/19/93	TPC	58.32	523.04	3097	09/26/90	TOW	18.68	518.65
3096	05/17/93	TOW	57.42	523.27	3097	10/24/90	TOW	18.15	519.18
3096	06/22/93	TOW	57.62	523.07	3097	11/16/90	TOW	18.50	518.83
3096	07/20/93	TOW	58.06	522.63	3097	12/12/90	TOW	18.12	519.21
3096	08/17/93	TOW	58.37	522.32	3097	01/24/91	TOW	14.59	522.74
3096	09/20/93	TOW	59.10	521.59	3097	06/14/91	TOW	17.46	519.87
3096	10/14/93	TPC	60.54	520.82	3097	10/08/91	TOW	23.36	513.97
3097	09/10/88	TOW	IA		3097	11/06/91	TOW	24.16	513.17
3097	10/09/88	TOW	IA		3097	12/05/91	TOW	24.27	513.06
3097	11/08/88	TOW	24.53	512.80	3097	01/02/92	TOW	24.53	512.80
3097	12/13/88	TOW	25.12	512.21	3097	02/03/92	TOW	24.90	512.43
3097	01/09/89	TOW	23.56	513.77	3097	03/02/92	TOW	IA	
3097	02/09/89	TOW	22.70	514.63	3097	04/15/92	TOW	24.65	512.68
3097	03/10/89	TOW	21.21	516.12	3097	05/21/92	TOW	22.04	515.29
3097	04/16/89	TOW	16.51	520.82	3097	06/17/92	TOW	21.07	516.26
3097	05/14/89	TOW	15.73	521.60	3097	07/21/92	TOW	18.03	519.30
3097	06/15/89	TOW	14.40	522.93	3097	08/18/92	TPC	19.42	518.29
3097	07/13/89	TOW	16.81	520.52	3097	09/23/92	TPC	19.45	518.26

READ = DEPTH TO WATER (IA = INACCESSIBLE)
REF = REFERENCE POINT (TOW = TOP OF WELL, TPC = TOP OF PROTECTIVE CASING
ELEV = GROUNDWATER ELEVATION IN FEET ABOVE MEAN SEA LEVEL

000274

802c

000375

5708.1

GROUNDWATER ELEVATIONS

WELL	DATE	REF	READ	ELEV	WELL	DATE	REF	READ	ELEV
3097	10/19/92	TPC	21.10	516.61	3098	01/21/90	TOW	30.82	517.88
3097	11/16/92	TPC	IA		3098	02/14/90	TOW	29.10	519.60
3097	12/14/92	TOW	IA		3098	03/31/90	TOW	27.22	521.48
3097	01/21/93	TOW	IA		3098	04/23/90	TOW	26.85	521.85
3097	02/24/93	TPC	19.12	518.83	3098	05/17/90	TOW	26.08	522.62
3097	03/22/93	TOW	17.30	519.99	3098	06/17/90	TOW	25.50	523.20
3097	04/19/93	TOW	16.43	520.86	3098	07/16/90	TOW	26.85	521.85
3097	05/20/93	TPC	17.79	520.16	3098	08/09/90	TOW	IA	
3097	06/22/93	TOW	18.40	518.89	3098	09/26/90	TOW	IA	
3097	07/21/93	TPC	18.50	519.45	3098	10/24/90	TOW	IA	
3097	08/17/93	TPC	20.63	517.32	3098	11/16/90	TOW	28.44	520.26
3097	09/21/93	TPC	21.88	516.07	3098	12/12/90	TOW	28.42	520.28
3097	10/14/93	TPC	21.92	516.03	3098	01/22/91	TOW	23.96	524.74
3098	09/10/88	TOW	32.20	516.50	3098	02/27/91	TOW	24.68	524.02
3098	10/09/88	TOW	33.94	514.76	3098	03/28/91	TOW	24.65	524.05
3098	11/08/88	TOW	34.48	514.22	3098	06/14/91	TOW	27.33	521.37
3098	12/12/88	TOW	34.65	514.05	3098	07/26/91	TOW	29.42	519.28
3098	01/09/89	TOW	34.47	514.23	3098	09/07/91	TOW	31.43	517.27
3098	02/09/89	TOW	32.98	515.72	3098	10/08/91	TOW	32.54	516.16
3098	03/10/89	TOW	31.58	517.12	3098	11/06/91	TOW	33.39	515.31
3098	04/16/89	TOW	27.23	521.47	3098	12/05/91	TOW	33.75	514.95
3098	05/13/89	TOW	25.61	523.09	3098	01/29/92	TOW	IA	
3098	06/15/89	TOW	24.79	523.91	3098	02/24/92	TOW	34.72	513.98
3098	07/13/89	TOW	26.46	522.24	3098	03/02/92	TOW	34.81	513.89
3098	08/16/89	TOW	27.98	520.72	3098	04/15/92	TOW	34.60	514.10
3098	09/11/89	TOW	28.87	519.83	3098	05/21/92	TOW	32.32	516.38
3098	10/10/89	TOW	30.92	517.78	3098	06/17/92	TOW	31.53	517.17
3098	11/16/89	TOW	30.35	518.35	3098	07/21/92	TOW	31.21	517.49
3098	12/14/89	TOW	30.62	518.08	3098	08/18/92	TOW	29.97	518.73

READ = DEPTH TO WATER (IA = INACCESSIBLE)
REF = REFERENCE POINT (TOW = TOP OF WELL, TPC = TOP OF PROTECTIVE CASING
ELEV = GROUNDWATER ELEVATION IN FEET ABOVE MEAN SEA LEVEL

GROUNDWATER ELEVATIONS

WELL	DATE	REF	READ	ELEV
3098	09/23/92	TOW	IA	
3098	10/19/92	TOW	31.24	517.46
3098	11/16/92	TPC	32.02	517.07
3098	12/15/92	TPC	30.78	518.31
3098	01/21/93	TOW	IA	
3098	02/24/93	TPC	29.55	519.54
3098	03/22/93	TPC	28.12	520.97
3098	04/19/93	TPC	27.78	521.31
3098	05/20/93	TPC	27.60	521.49
3098	06/22/93	TPC	29.38	519.71
3098	07/19/93	TPC	28.78	520.31
3098	08/17/93	TPC	30.12	518.97
3098	09/21/93	TPC	31.62	517.47
3098	10/14/93	TPC	31.98	517.11
3106	02/09/89	TOW	22.05	518.78
3106	03/10/89	TOW	20.37	520.46
3106	04/16/89	TOW	18.53	522.30
3106	05/13/89	TOW	17.72	523.11
3106	06/15/89	TOW	17.37	523.46
3106	07/13/89	TOW	18.39	522.44
3106	08/15/89	TOW	19.89	520.94
3106	09/11/89	TOW	IA	
3106	10/10/89	TOW	21.75	519.08
3106	11/15/89	TOW	20.49	520.34
3106	12/14/89	TOW	20.84	519.99
3106	01/21/90	TOW	20.22	520.61
3106	02/14/90	TOW	19.03	521.80
3106	03/31/90	TOW	17.98	522.85
3106	04/23/90	TOW	17.75	523.08
3106	05/17/90	TOW	16.47	524.36
3106	06/16/90	TOW	17.19	523.64
3106	07/16/90	TOW	17.56	523.27
3106	08/09/90	TOW	18.45	522.38
3106	09/19/90	TOW	18.93	521.90
3106	10/20/90	TOW	18.16	522.67
3106	11/15/90	TOW	18.46	522.37
3106	12/11/90	TOW	18.17	522.66
3106	01/22/91	TOW	16.76	524.07
3106	02/26/91	TOW	17.81	523.02
3106	03/28/91	TOW	16.42	524.41
3106	06/01/91	TOW	17.44	523.39
3106	08/24/91	TOW	19.57	521.26
3106	09/08/91	TOW	19.88	520.95
3106	10/09/91	TOW	20.63	520.20
3106	11/05/91	TOW	21.22	519.61
3106	11/06/91	TOW	21.36	519.47
3106	12/10/91	TPC	22.32	519.04
3106	01/13/92	TPC	21.98	519.38
3106	01/30/92	TOW	IA	
3106	01/30/92	TOW	21.49	519.34
3106	02/24/92	TPC	21.97	519.39
3106	03/04/92	TPC	22.42	518.94
3106	03/25/92	TPC	22.20	519.16
3106	04/27/92	TPC	21.18	520.18
3106	05/20/92	TPC	22.00	519.36
3106	06/24/92	TPC	21.91	519.45
3106	07/20/92	TPC	21.26	520.10
3106	08/18/92	TPC	21.62	519.74

READ = DEPTH TO WATER (IA = INACCESSIBLE)
REF = REFERENCE POINT (TOW = TOP OF WELL, TPC = TOP OF PROTECTIVE CASING
ELEV = GROUNDWATER ELEVATION IN FEET ABOVE MEAN SEA LEVEL

000276

5706

000277

GROUNDWATER ELEVATIONS

WELL	DATE	REF	READ	ELEV	WELL	DATE	REF	READ	ELEV
3106	09/21/92	TPC	21.98	519.38	3107	05/18/90	TOW	43.71	526.56
3106	10/19/92	TPC	21.90	519.46	3107	08/08/90	TOW	45.87	524.40
3106	11/16/92	TPC	21.74	519.62	3107	09/18/90	TOW	46.58	523.69
3106	12/15/92	TPC	21.00	520.36	3107	10/19/90	TOW	45.78	524.49
3106	01/20/93	TPC	20.32	521.04	3107	11/15/90	TOW	45.42	524.85
3106	02/23/93	TPC	19.50	521.86	3107	12/14/90	TOW	45.41	524.86
3106	03/22/93	TPC	19.19	522.17	3107	01/16/91	TOW	44.26	526.01
3106	04/19/93	TPC	18.71	522.65	3107	02/26/91	TOW	43.83	526.44
3106	05/17/93	TPC	18.82	522.54	3107	03/19/91	TOW	43.76	526.51
3106	06/22/93	TPC	19.48	521.88	3107	05/31/91	TOW	43.84	526.43
3106	07/20/93	TPC	20.26	521.10	3107	07/25/91	TOW	46.18	524.09
3106	08/16/93	TPC	20.72	520.64	3107	08/22/91	TOW	46.90	523.37
3106	09/20/93	TPC	22.47	518.89	3107	09/05/91	TOW	47.27	523.00
3106	10/14/93	TPC	23.28	518.08	3107	10/15/91	TOW	48.25	522.02
3107	03/10/89	TOW	48.21	522.06	3107	11/05/91	TOW	48.81	521.46
3107	04/16/89	TOW	46.34	523.93	3107	12/19/91	TOW	49.53	520.74
3107	05/13/89	TOW	45.46	524.81	3107	01/08/92	TOW	49.09	521.18
3107	06/15/89	TOW	44.99	525.28	3107	02/03/92	TOW	49.00	521.27
3107	07/13/89	TOW	46.44	523.83	3107	03/02/92	TOW	48.84	521.43
3107	08/15/89	TOW	47.16	523.11	3107	04/13/92	TOW	48.34	521.93
3107	09/11/89	TOW	47.54	522.73	3107	05/18/92	TOW	48.85	521.42
3107	10/11/89	TOW	49.68	520.59	3107	06/15/92	TOW	49.39	520.88
3107	10/25/89	TOW	48.37	521.90	3107	07/20/92	TOW	48.87	521.40
3107	11/16/89	TOW	47.80	522.47	3107	08/17/92	TOW	49.15	521.12
3107	12/15/89	TOW	48.08	522.19	3107	09/21/92	TOW	49.64	520.63
3107	01/21/90	TOW	47.41	522.86	3107	10/19/92	TPC	50.46	520.36
3107	02/14/90	TOW	45.97	524.30	3107	11/16/92	TOW	49.56	520.71
3107	04/02/90	TOW	45.00	525.27	3107	12/15/92	TOW	48.58	521.69
3107	04/22/90	TOW	45.50	524.77	3107	01/14/93	TOW	47.87	522.40

READ = DEPTH TO WATER (IA = INACCESSIBLE)
REF = REFERENCE POINT (TOW = TOP OF WELL, TPC = TOP OF PROTECTIVE CASING
ELEV = GROUNDWATER ELEVATION IN FEET ABOVE MEAN SEA LEVEL

GROUNDWATER ELEVATIONS

WELL	DATE	REF	READ	ELEV	WELL	DATE	REF	READ	ELEV
3107	02/22/93	TOW	47.20	523.07	3108	10/20/90	TOW	26.27	525.85
3107	03/24/93	TOW	46.79	523.48	3108	11/15/90	TOW	26.27	525.85
3107	04/19/93	TOW	46.15	524.12	3108	12/11/90	TOW	26.22	525.90
3107	05/19/93	TOW	45.84	524.43	3108	01/18/91	TOW	25.54	526.58
3107	05/20/93	TOW	46.90	523.37	3108	02/26/91	TOW	25.04	527.08
3107	06/21/93	TOW	46.61	523.66	3108	03/27/91	TOW	25.62	526.50
3107	07/19/93	TOW	47.56	522.71	3108	06/01/91	TOW	24.81	527.31
3107	08/16/93	TOW	48.18	522.09	3108	07/26/91	TOW	27.00	525.12
3107	09/21/93	TPC	48.95	521.87	3108	08/23/91	TOW	27.66	524.46
3107	10/13/93	TOW	49.52	520.75	3108	09/07/91	TOW	28.04	524.08
3108	04/16/89	TOW	26.75	525.37	3108	10/07/91	TOW	28.90	523.22
3108	05/14/89	TOW	26.45	525.67	3108	11/04/91	TOW	29.56	522.56
3108	06/15/89	TOW	25.57	526.55	3108	12/02/91	TOW	30.18	521.94
3108	07/13/89	TOW	27.22	524.90	3108	01/13/92	TOW	29.68	522.44
3108	08/15/89	TOW	28.30	523.82	3108	02/03/92	TOW	29.81	522.31
3108	09/11/89	TOW	28.53	523.59	3108	03/02/92	TOW	29.70	522.42
3108	10/10/89	TOW	30.59	521.53	3108	04/14/92	TOW	29.22	522.90
3108	11/16/89	TOW	28.55	523.57	3108	05/21/92	TOW	29.67	522.45
3108	12/14/89	TOW	28.72	523.40	3108	06/17/92	TOW	21.94	530.18
3108	12/19/89	TOW	28.69	523.43	3108	07/21/92	TOW	29.97	522.15
3108	01/21/90	TOW	27.15	524.97	3108	08/17/92	TOW	30.22	521.90
3108	02/14/90	TOW	26.77	525.35	3108	09/22/92	TOW	30.80	521.32
3108	03/31/90	TOW	26.60	525.52	3108	10/20/92	TOW	30.79	521.33
3108	04/22/90	TOW	26.22	525.90	3108	11/17/92	TOW	30.40	521.72
3108	05/15/90	TOW	25.37	526.75	3108	12/14/92	TOW	30.05	522.07
3108	06/17/90	TOW	25.55	526.57	3108	01/21/93	TOW	IA	
3108	07/17/90	TOW	25.74	526.38	3108	02/22/93	TOW	28.98	523.14
3108	08/07/90	TOW	26.63	525.49	3108	03/23/93	TOW	IA	
3108	09/19/90	TOW	27.16	524.96	3108	04/19/93	TOW	28.05	524.07

READ = DEPTH TO WATER (IA = INACCESSIBLE)
REF = REFERENCE POINT (TOW = TOP OF WELL, TPC = TOP OF PROTECTIVE CASING
ELEV = GROUNDWATER ELEVATION IN FEET ABOVE MEAN SEA LEVEL

000378

9206

623000

GROUNDWATER ELEVATIONS

WELL	DATE	REF	READ	ELEV	WELL	DATE	REF	READ	ELEV
3108	05/17/93	TOW	27.76	524.36	3120	02/25/92	TOW	66.91	516.92
3108	06/22/93	TOW	27.81	524.31	3120	03/03/92	TOW	66.88	516.95
3108	07/20/93	TOW	58.64	493.48	3120	04/14/92	TOW	66.92	516.91
3108	08/17/93	TOW	29.31	522.81	3120	05/26/92	TOW	65.90	517.93
3108	09/20/93	TOW	29.94	522.18	3120	06/17/92	TOW	65.72	518.11
3108	10/14/93	TOW	30.40	521.72	3120	07/21/92	TOW	65.42	518.41
3120	01/24/90	TOW	65.13	518.70	3120	08/17/92	TOW	64.57	519.26
3120	04/03/90	TOW	62.02	521.81	3120	09/22/92	TOW	64.78	519.05
3120	04/23/90	TOW	62.37	521.46	3120	10/20/92	TOW	65.09	518.74
3120	05/23/90	TOW	60.76	523.07	3120	11/17/92	TPC	65.70	518.47
3120	06/18/90	TOW	60.13	523.70	3120	12/14/92	TPC	65.07	519.10
3120	07/18/90	TOW	60.85	522.98	3120	01/25/93	TPC	64.66	519.51
3120	08/15/90	TOW	61.48	522.35	3120	02/22/93	TPC	64.02	520.15
3120	09/25/90	TOW	62.37	521.46	3120	02/22/93	TPC	64.12	520.05
3120	10/20/90	TOW	62.51	521.32	3120	03/23/93	TPC	53.16	531.01
3120	11/14/90	TOW	62.23	521.60	3120	04/19/93	TPC	62.66	521.51
3120	11/20/90	TOW	62.20	521.63	3120	05/21/93	TPC	62.43	521.74
3120	12/14/90	TOW	62.35	521.48	3120	06/21/93	TPC	62.68	521.49
3120	01/17/91	TOW	59.77	524.06	3120	07/20/93	TPC	63.02	521.15
3120	02/19/91	TOW	59.77	524.06	3120	08/17/93	TPC	63.57	520.60
3120	03/18/91	TOW	59.90	523.93	3120	09/23/93	TPC	64.82	519.35
3120	06/13/91	TOW	60.69	523.14	3120	10/13/93	TPC	65.60	518.57
3120	08/01/91	TOW	62.54	521.29	31217	10/13/93	TPC	89.58	518.11
3120	08/22/91	TOW	63.32	520.51	3125	12/14/89	TOW	10.98	518.48
3120	10/09/91	TOW	64.75	519.08	3125	01/21/90	TOW	10.34	519.12
3120	11/20/91	TOW	65.87	517.96	3125	02/14/90	TOW	9.88	519.58
3120	12/05/91	TOW	66.30	517.53	3125	03/31/90	TOW	9.08	520.38
3120	01/06/92	TOW	66.64	517.19	3125	04/22/90	TOW	8.78	520.68
3120	02/05/92	TOW	66.80	517.03	3125	05/17/90	TOW	7.21	522.25

READ = DEPTH TO WATER (IA = INACCESSIBLE)
REF = REFERENCE POINT (TOW = TOP OF WELL, TPC = TOP OF PROTECTIVE CASING
ELEV = GROUNDWATER ELEVATION IN FEET ABOVE MEAN SEA LEVEL

GROUNDWATER ELEVATIONS

WELL	DATE	REF	READ	ELEV	WELL	DATE	REF	READ	ELEV
3125	06/19/90	TOW	8.81	520.65	3125	10/19/92	TOW	11.30	518.16
3125	07/16/90	TOW	8.76	520.70	3125	11/16/92	TOW	10.90	518.56
3125	08/07/90	TOW	9.33	520.13	3125	12/15/92	TOW	10.58	518.88
3125	08/15/90	TOW	9.43	520.03	3125	01/20/93	TOW	10.06	519.40
3125	09/25/90	TOW	9.51	519.95	3125	02/23/93	TOW	8.96	520.50
3125	10/24/90	TOW	8.82	520.64	3125	03/22/93	TOW	9.22	520.24
3125	11/15/90	TOW	9.37	520.09	3125	04/19/93	TOW	8.82	520.64
3125	12/12/90	TOW	8.98	520.48	3125	05/17/93	TOW	9.10	520.36
3125	01/22/91	TOW	IA		3125	06/23/93	TOW	9.56	519.90
3125	02/26/91	TOW	8.15	521.31	3125	07/20/93	TOW	9.92	519.54
3125	03/27/91	TOW	7.59	521.87	3125	08/17/93	TOW	10.24	519.22
3125	06/03/91	TOW	7.76	521.70	3125	08/18/93	TOW	10.28	519.18
3125	07/27/91	TOW	8.60	520.86	3125	08/25/93	TOW	10.43	519.03
3125	08/23/91	TOW	9.89	519.57	3125	08/27/93	TOW	10.51	518.95
3125	09/08/91	TOW	10.12	519.34	3125	08/27/93	TOW	10.56	518.90
3125	10/08/91	TOW	10.67	518.79	3125	08/28/93	TOW	11.11	518.35
3125	11/04/91	TOW	11.11	518.35	3125	08/29/93	TOW	11.49	517.97
3125	12/05/91	TOW	11.34	518.12	3125	08/30/93	TOW	11.71	517.75
3125	01/13/92	TOW	11.32	518.14	3125	08/31/93	TOW	11.92	517.54
3125	01/30/92	TOW	11.00	518.46	3125	09/01/93	TOW	12.07	517.39
3125	02/24/92	TOW	11.10	518.36	3125	09/02/93	TOW	12.25	517.21
3125	03/04/92	TOW	11.71	517.75	3125	09/07/93	TOW	12.71	516.75
3125	03/25/92	TOW	11.20	518.26	3125	09/14/93	TOW	13.20	516.26
3125	04/27/92	TOW	10.65	518.81	3125	09/20/93	TOW	13.60	515.86
3125	05/20/92	TOW	11.36	518.10	3125	09/21/93	TOW	13.60	515.86
3125	06/24/92	TOW	11.35	518.11	3125	10/14/93	TOW	14.55	514.91
3125	07/20/92	TOW	10.72	518.74	3125	10/25/93	TPC	15.64	514.45
3125	08/18/92	TOW	10.93	518.53	3125	11/16/93	TOW	13.92	515.54
3125	09/21/92	TOW	11.30	518.16	3125	12/10/93	TOW	13.15	516.31

READ = DEPTH TO WATER (IA = INACCESSIBLE)
REF = REFERENCE POINT (TOW = TOP OF WELL, TPC = TOP OF PROTECTIVE CASING
ELEV = GROUNDWATER ELEVATION IN FEET ABOVE MEAN SEA LEVEL

000260

5706

000231

5706

GROUNDWATER ELEVATIONS

WELL	DATE	REF	READ	ELEV	WELL	DATE	REF	READ	ELEV
3125	12/17/93	TOW	12.71	516.75	3126	03/04/92	TOW	9.81	515.82
3125	12/27/93	TOW	12.80	516.66	3126	03/25/92	TOW	9.62	516.01
3126	02/19/90	TOW	7.81	517.82	3126	04/27/92	TOW	IA	
3126	03/31/90	TOW	8.27	517.36	3126	04/30/92	TOW	9.32	516.31
3126	04/22/90	TOW	8.07	517.56	3126	05/20/92	TOW	9.61	516.02
3126	05/17/90	TOW	5.53	520.10	3126	06/24/92	TOW	9.63	516.00
3126	06/16/90	TOW	7.88	517.75	3126	07/20/92	TOW	9.45	516.18
3126	07/16/90	TOW	7.81	517.82	3126	08/18/92	TOW	9.30	516.33
3126	08/07/90	TOW	8.35	517.28	3126	09/21/92	TOW	9.65	515.98
3126	08/07/90	TOW	11.66	513.97	3126	10/19/92	TOW	9.66	515.97
3126	09/25/90	TOW	8.54	517.09	3126	11/16/92	TOW	9.38	516.25
3126	10/24/90	TOW	7.80	517.83	3126	12/15/92	TOW	9.22	516.41
3126	11/15/90	TOW	8.34	517.29	3126	01/20/93	TOW	8.89	516.74
3126	12/12/90	TOW	8.19	517.44	3126	02/23/93	TOW	8.13	517.50
3126	01/22/91	TOW	IA		3126	03/22/93	TOW	8.36	517.27
3126	01/28/91	TPC	7.68	518.31	3126	04/19/93	TOW	7.94	517.69
3126	02/26/91	TOW	7.61	518.02	3126	05/17/93	TOW	8.24	517.39
3126	03/27/91	TOW	6.86	518.77	3126	06/22/93	TOW	IA	
3126	04/29/91	TPC	7.60	518.39	3126	07/20/93	TOW	IA	
3126	06/03/91	TOW	8.13	517.50	3126	08/17/93	TOW	9.04	516.59
3126	07/27/91	TOW	8.62	517.01	3126	09/20/93	TOW	10.61	515.02
3126	08/23/91	TOW	8.94	516.69	3126	10/15/93	TOW	11.63	514.00
3126	09/08/91	TOW	8.94	516.69	3127	05/14/89	TOW	10.25	507.35
3126	10/08/91	TOW	9.34	516.29	3127	06/15/89	TOW	11.20	506.40
3126	11/04/91	TOW	9.57	516.06	3127	07/13/89	TOW	11.13	506.47
3126	12/05/91	TOW	9.63	516.00	3127	08/15/89	TOW	12.42	505.18
3126	01/29/92	TOW	9.48	516.15	3127	09/11/89	TOW	12.82	504.78
3126	01/30/92	TOW	9.47	516.16	3127	10/10/89	TOW	13.89	503.71
3126	02/24/92	TOW	9.62	516.01	3127	10/12/89	TOW	13.48	504.12

READ = DEPTH TO WATER (IA = INACCESSIBLE)
REF = REFERENCE POINT (TOW = TOP OF WELL, TPC = TOP OF PROTECTIVE CASING
ELEV = GROUNDWATER ELEVATION IN FEET ABOVE MEAN SEA LEVEL

GROUNDWATER ELEVATIONS

WELL	DATE	REF	READ	ELEV	WELL	DATE	REF	READ	ELEV
3127	11/15/89	TOW	14.09	503.51	3128	03/27/91	TPC	11.44	519.55
3127	12/14/89	TOW	14.32	503.28	3128	06/14/91	TPC	13.02	517.97
3127	01/21/90	TOW	11.80	505.80	3128	08/23/91	TPC	14.28	516.71
3127	02/14/90	TOW	11.01	506.59	3128	10/08/91	TPC	14.60	516.39
3127	03/31/90	TOW	11.11	506.49	3128	11/06/91	TPC	14.93	516.06
3127	04/22/90	TOW	10.94	506.66	3128	12/17/91	TPC	15.26	515.73
3127	05/17/90	TOW	6.62	510.98	3128	01/13/92	TPC	14.99	516.00
3127	06/18/90	TOW	11.01	506.59	3128	01/30/92	TOW	14.56	516.20
3127	07/16/90	TOW	10.50	507.10	3128	02/24/92	TPC	15.03	515.96
3127	10/24/90	TOW	IA		3128	03/04/92	TPC	15.26	515.73
3127	12/12/90	TOW	IA		3128	03/25/92	TPC	15.03	515.96
3127	01/30/92	TOW	14.16	503.44	3128	04/27/92	TPC	14.58	516.41
3127	02/24/92	TOW	IA		3128	05/20/92	TPC	14.94	516.05
3127	03/25/92	TOW	IA		3128	06/24/92	TPC	14.94	516.05
3128	11/15/89	TOW	14.90	515.86	3128	07/20/92	TPC	14.42	516.57
3128	12/14/89	TPC	15.09	515.90	3128	08/18/92	TPC	14.42	516.57
3128	01/22/90	TPC	14.11	516.88	3128	09/21/92	TPC	14.90	516.09
3128	02/14/90	TPC	13.47	517.52	3128	10/20/92	TPC	14.98	516.01
3128	03/31/90	TPC	13.08	517.91	3128	11/16/92	TPC	14.68	516.31
3128	04/22/90	TPC	12.87	518.12	3128	12/15/92	TPC	14.36	516.63
3128	06/18/90	TPC	12.54	518.45	3128	01/20/93	TPC	13.28	517.71
3128	07/16/90	TPC	12.51	518.48	3128	02/23/93	TPC	13.60	517.39
3128	08/07/90	TPC	13.19	517.80	3128	03/23/93	TPC	12.94	518.05
3128	09/26/90	TPC	13.51	517.48	3128	04/19/93	TPC	12.74	518.25
3128	10/24/90	TPC	12.64	518.35	3128	05/17/93	TPC	13.02	517.97
3128	11/15/90	TPC	13.20	517.79	3128	06/23/93	TPC	14.45	516.54
3128	12/12/90	TPC	12.82	518.17	3128	07/20/93	TPC	13.76	517.23
3128	01/22/91	TPC	IA		3128	08/17/93	TPC	14.09	516.90
3128	02/27/91	TPC	12.22	518.77	3128	08/18/93	TPC	14.12	516.87

READ = DEPTH TO WATER (IA = INACCESSIBLE)
REF = REFERENCE POINT (TOW = TOP OF WELL, TPC = TOP OF PROTECTIVE CASING
ELEV = GROUNDWATER ELEVATION IN FEET ABOVE MEAN SEA LEVEL

5706

000383

5706

GROUNDWATER ELEVATIONS

WELL	DATE	REF	READ	ELEV	WELL	DATE	REF	READ	ELEV
3128	08/25/93	TPC	14.20	516.79	3385	01/16/91	TOW	54.55	524.74
3128	08/27/93	TPC	14.30	516.69	3385	02/19/91	TOW	55.15	524.14
3128	08/27/93	TPC	14.31	516.68	3385	03/18/91	TOW	54.52	524.77
3128	08/28/93	TPC	14.57	516.42	3385	05/31/91	TOW	54.90	524.39
3128	08/29/93	TPC	14.78	516.21	3385	07/25/91	TOW	56.80	522.49
3128	08/30/93	TPC	14.95	516.04	3385	08/22/91	TOW	57.63	521.66
3128	08/31/93	TPC	15.10	515.89	3385	09/05/91	TOW	57.99	521.30
3128	09/01/93	TPC	15.24	515.75	3385	10/09/91	TOW	58.84	520.45
3128	09/02/93	TPC	15.33	515.66	3385	11/05/91	TOW	59.52	519.77
3128	09/07/93	TOW	15.44	515.32	3385	11/06/91	TOW	59.56	519.73
3128	09/14/93	TPC	16.18	514.81	3385	12/10/91	TPC	60.80	518.98
3128	09/21/93	TOW	16.30	514.46	3385	01/06/92	TPC	60.81	518.97
3128	10/15/93	TPC	17.59	513.40	3385	02/04/92	TPC	60.75	519.03
3128	10/25/93	TPC	17.88	513.11	3385	03/03/92	TPC	60.97	518.81
3128	11/16/93	TPC	IA		3385	04/14/92	TPC	60.58	519.20
3128	11/18/93	TPC	17.22	513.77	3385	05/19/92	TPC	60.52	519.26
3128	12/10/93	TPC	16.85	514.14	3385	06/15/92	TPC	60.59	519.19
3128	12/17/93	TPC	16.17	514.82	3385	07/20/92	TOW	IA	
3128	12/27/93	TPC	16.13	514.86	3385	08/17/92	TPC	59.89	519.89
3129	01/28/91	TOW	13.83	516.68	3385	09/21/92	TPC	60.14	519.64
3129	03/28/91	TOW	13.04	517.47	3385	10/19/92	TPC	60.38	519.40
3129	04/29/91	TOW	13.82	516.69	3385	11/17/92	TPC	60.32	519.46
3385	06/16/90	TOW	IA		3385	12/15/92	TPC	59.52	520.26
3385	07/25/90	TOW	55.86	523.43	3385	01/21/93	TOW	58.82	520.47
3385	08/07/90	TOW	56.19	523.10	3385	02/22/93	TPC	58.29	521.49
3385	09/18/90	TOW	57.04	522.25	3385	03/24/93	TPC	57.82	521.96
3385	10/18/90	TOW	56.81	522.48	3385	04/19/93	TPC	57.28	522.50
3385	11/14/90	TOW	56.52	522.77	3385	05/20/93	TPC	57.02	522.76
3385	12/12/90	TOW	56.40	522.89	3385	06/21/93	TPC	57.57	522.21

READ = DEPTH TO WATER (IA = INACCESSIBLE)
REF = REFERENCE POINT (TOW = TOP OF WELL, TPC = TOP OF PROTECTIVE CASING
ELEV = GROUNDWATER ELEVATION IN FEET ABOVE MEAN SEA LEVEL

GROUNDWATER ELEVATIONS

WELL	DATE	REF	READ	ELEV	WELL	DATE	REF	READ	ELEV
3385	07/19/93	TPC	58.18	521.60	3387	08/17/92	TPC	52.73	519.77
3385	08/17/93	TPC	58.63	521.15	3387	09/21/92	TPC	53.08	519.42
3385	09/21/93	TPC	59.85	519.93	3387	10/19/92	TPC	53.24	519.26
3385	10/13/93	TPC	60.52	519.26	3387	11/16/92	TPC	53.21	519.29
3387	06/17/90	TOW	47.98	524.00	3387	12/14/92	TPC	52.46	520.04
3387	07/18/90	TOW	48.64	523.34	3387	01/19/93	TPC	51.82	520.68
3387	08/09/90	TOW	49.26	522.72	3387	02/22/93	TPC	51.22	521.28
3387	09/25/90	TOW	49.96	522.02	3387	03/22/93	TPC	IA	
3387	10/20/90	TOW	49.54	522.44	3387	03/22/93	TPC	50.60	521.90
3387	11/16/90	TOW	49.67	522.31	3387	04/19/93	TPC	50.10	522.40
3387	12/11/90	TOW	49.37	522.61	3387	05/20/93	TPC	50.00	522.50
3387	01/24/91	TOW	47.50	524.48	3387	06/22/93	TPC	50.58	521.92
3387	02/27/91	TOW	47.44	524.54	3387	07/19/93	TPC	51.14	521.36
3387	03/28/91	TOW	47.22	524.76	3387	08/16/93	TPC	51.77	520.73
3387	06/14/91	TOW	48.67	523.31	3387	09/21/93	TPC	53.17	519.33
3387	07/27/91	TOW	50.00	521.98	3387	10/13/93	TPC	53.85	518.65
3387	09/07/91	TOW	51.10	520.88	3390	08/09/90	TOW	47.33	522.64
3387	10/09/91	TOW	52.01	519.97	3390	09/19/90	TOW	47.86	522.11
3387	11/04/91	TOW	52.64	519.34	3390	10/20/90	TOW	47.12	522.85
3387	11/06/91	TOW	52.67	519.31	3390	11/16/90	TOW	47.39	522.58
3387	12/05/91	TPC	53.75	518.75	3390	12/11/90	TOW	47.17	522.80
3387	01/06/92	TPC	53.80	518.70	3390	01/24/91	TOW	45.60	524.37
3387	02/05/92	TPC	53.82	518.68	3390	02/27/91	TOW	45.52	524.45
3387	03/03/92	TPC	54.23	518.27	3390	03/28/91	TOW	45.12	524.85
3387	03/25/92	TPC	53.90	518.60	3390	06/01/91	TOW	46.17	523.80
3387	04/15/92	TPC	53.50	519.00	3390	07/26/91	TOW	48.27	521.70
3387	05/20/92	TPC	53.46	519.04	3390	08/24/91	TOW	48.58	521.39
3387	06/17/92	TPC	53.56	518.94	3390	09/08/91	TOW	48.90	521.07
3387	07/20/92	TPC	53.02	519.48	3390	10/09/91	TOW	49.69	520.28

READ = DEPTH TO WATER (IA = INACCESSIBLE)
REF = REFERENCE POINT (TOW = TOP OF WELL, TPC = TOP OF PROTECTIVE CASING
ELEV = GROUNDWATER ELEVATION IN FEET ABOVE MEAN SEA LEVEL

000384

5206

5706

000385

GROUNDWATER ELEVATIONS

WELL	DATE	REF	READ	ELEV	WELL	DATE	REF	READ	ELEV
3390	11/04/91	TOW	50.29	519.68	3391	06/21/90	TOW	12.64	514.36
3390	12/05/91	TOW	50.70	519.27	3391	07/16/90	TOW	12.71	514.29
3390	01/08/92	TOW	50.65	519.32	3391	08/07/90	TOW	13.50	513.50
3390	02/24/92	TOW	50.69	519.28	3391	09/25/90	TOW	13.99	513.01
3390	03/03/92	TOW	51.00	518.97	3391	10/24/90	TOW	12.59	514.41
3390	03/25/92	TOW	50.70	519.27	3391	11/16/90	TOW	13.59	513.41
3390	04/16/92	TOW	50.12	519.85	3391	12/12/90	TOW	13.49	513.51
3390	04/27/92	TOW	49.92	520.05	3391	01/22/91	TOW	11.75	515.25
3390	05/20/92	TOW	50.60	519.37	3391	02/20/91	TOW	11.96	515.04
3390	06/25/92	TOW	50.07	519.90	3391	03/27/91	TOW	11.25	515.75
3390	07/20/92	TOW	49.53	520.44	3391	06/03/91	TOW	13.32	513.68
3390	08/18/92	TOW	50.09	519.88	3391	07/27/91	TOW	14.34	512.66
3390	09/21/92	TOW	50.44	519.53	3391	08/23/91	TOW	14.70	512.30
3390	10/19/92	TOW	50.47	519.50	3391	09/08/91	TOW	14.82	512.18
3390	11/16/92	TOW	IA		3391	10/08/91	TOW	15.46	511.54
3390	11/17/92	TOW	50.31	519.66	3391	11/04/91	TOW	15.90	511.10
3390	12/15/92	TOW	49.54	520.43	3391	12/02/91	TPC	16.80	510.67
3390	01/20/93	TOW	48.82	521.15	3391	01/07/92	TPC	16.25	511.22
3390	02/24/93	TOW	48.16	521.81	3391	01/30/92	TOW	15.53	511.47
3390	03/23/93	TOW	50.96	519.01	3391	02/24/92	TPC	16.15	511.32
3390	04/20/93	TOW	47.08	522.89	3391	03/04/92	TPC	16.36	511.11
3390	05/21/93	TOW	47.22	522.75	3391	03/25/92	TPC	16.24	511.23
3390	06/22/93	TOW	47.82	522.15	3391	04/27/92	TPC	15.56	511.91
3390	07/20/93	TOW	48.62	521.35	3391	05/20/92	TPC	15.80	511.67
3390	08/16/93	TOW	49.09	520.88	3391	06/24/92	TPC	15.99	511.48
3390	09/21/93	TOW	50.71	519.26	3391	07/20/92	TPC	15.42	512.05
3390	10/14/93	TOW	51.49	518.48	3391	08/18/92	TPC	15.06	512.41
3391	05/15/90	TOW	12.10	514.90	3391	09/21/92	TPC	15.90	511.57
3391	06/16/90	TOW	12.36	514.64	3391	10/19/92	TPC	16.14	511.33

READ = DEPTH TO WATER (IA = INACCESSIBLE)
REF = REFERENCE POINT (TOW = TOP OF WELL, TPC = TOP OF PROTECTIVE CASING
ELEV = GROUNDWATER ELEVATION IN FEET ABOVE MEAN SEA LEVEL

GROUNDWATER ELEVATIONS

WELL	DATE	REF	READ	ELEV	WELL	DATE	REF	READ	ELEV
3391	11/16/92	TPC	15.93	511.54	3396	01/08/92	TPC	10.17	518.52
3391	12/15/92	TPC	15.13	512.34	3396	01/30/92	TOW	9.91	518.46
3391	01/20/93	TPC	14.66	512.81	3396	02/24/92	TPC	10.30	518.39
3391	02/23/93	TPC	14.12	513.35	3396	03/04/92	TOW	10.51	517.86
3391	03/22/93	TPC	13.67	513.80	3396	03/25/92	TOW	9.65	518.72
3391	04/19/93	TPC	13.29	514.18	3396	04/27/92	TOW	9.48	518.89
3391	05/17/93	TPC	13.66	513.81	3396	05/20/92	TOW	10.30	518.07
3391	06/22/93	TPC	14.21	513.26	3396	06/24/92	TOW	10.18	518.19
3391	07/19/93	TPC	14.47	513.00	3396	07/20/92	TOW	9.62	518.75
3391	08/16/93	TPC	15.15	512.32	3396	08/18/92	TOW	9.93	518.44
3391	09/20/93	TPC	16.80	510.67	3396	09/21/92	TOW	10.26	518.11
3391	10/14/93	TPC	17.82	509.65	3396	10/19/92	TOW	10.25	518.12
3396	07/27/90	TOW	8.21	520.16	3396	11/16/92	TOW	9.82	518.55
3396	08/07/90	TOW	8.41	519.96	3396	12/15/92	TOW	9.54	518.83
3396	09/25/90	TOW	8.61	519.76	3396	01/20/93	TOW	9.11	519.26
3396	10/24/90	TOW	7.92	520.45	3396	02/23/93	TOW	8.42	519.95
3396	11/15/90	TOW	8.33	520.04	3396	03/22/93	TPC	8.77	519.92
3396	12/12/90	TOW	8.12	520.25	3396	04/19/93	TPC	8.34	520.35
3396	01/22/91	TOW	7.34	521.03	3396	05/17/93	TPC	8.60	520.09
3396	02/26/91	TOW	7.44	520.93	3396	06/23/93	TPC	9.01	519.68
3396	03/27/91	TOW	6.86	521.51	3396	07/20/93	TPC	9.34	519.35
3396	06/03/91	TOW	4.99	523.38	3396	08/17/93	TPC	9.63	519.06
3396	07/27/91	TOW	8.22	520.15	3396	08/18/93	TPC	9.69	519.00
3396	08/23/91	TOW	9.91	518.46	3396	08/25/93	TPC	9.80	518.89
3396	09/08/91	TOW	9.10	519.27	3396	08/26/93	TPC	9.84	518.85
3396	10/08/91	TOW	9.62	518.75	3396	08/27/93	TPC	9.90	518.79
3396	11/04/91	TOW	10.00	518.37	3396	08/28/93	TPC	10.18	518.51
3396	11/04/91	TOW	10.20	518.17	3396	08/29/93	TPC	10.45	518.24
3396	12/05/91	TPC	10.46	518.23	3396	08/30/93	TPC	10.55	518.14

READ = DEPTH TO WATER (IA = INACCESSIBLE)
REF = REFERENCE POINT (TOW = TOP OF WELL, TPC = TOP OF PROTECTIVE CASING
ELEV = GROUNDWATER ELEVATION IN FEET ABOVE MEAN SEA LEVEL

000586

5706

000347

8206

GROUNDWATER ELEVATIONS

WELL	DATE	REF	READ	ELEV	WELL	DATE	REF	READ	ELEV
3396	08/31/93	TPC	10.74	517.95	3397	01/25/93	TOW	56.51	520.12
3396	09/01/93	TPC	10.88	517.81	3397	02/22/93	TOW	56.10	520.53
3396	09/02/93	TPC	11.08	517.61	3397	03/24/93	TOW	58.85	517.78
3396	09/07/93	TPC	11.44	517.25	3397	04/19/93	TOW	54.70	521.93
3396	09/14/93	TPC	11.92	516.77	3397	05/20/93	TOW	54.46	522.17
3396	09/20/93	TPC	12.82	515.87	3397	06/21/93	TOW	54.90	521.73
3396	09/21/93	TPC	12.82	515.87	3397	07/20/93	TOW	55.39	521.24
3396	10/15/93	TPC	13.22	515.47	3397	08/16/93	TOW	55.94	520.69
3396	10/25/93	TPC	13.56	515.13	3397	09/21/93	TOW	57.14	519.49
3396	11/16/93	TPC	12.58	516.11	3397	10/13/93	TOW	57.88	518.75
3396	12/10/93	TPC	11.90	516.79	3398	11/16/92	TOW	IA	
3396	12/17/93	TPC	11.56	517.13	3398	12/15/92	TOW	IA	
3396	12/27/93	TPC	11.73	516.96	3398	01/19/93	TOW	61.52	520.09
3397	10/09/91	TOW	57.03	519.60	3398	02/23/93	TOW	61.11	520.50
3397	11/05/91	TOW	57.65	518.98	3398	03/22/93	TOW	60.39	521.22
3397	12/10/91	TOW	58.45	518.18	3398	04/19/93	TOW	59.93	521.68
3397	01/06/92	TOW	58.59	518.04	3398	05/20/93	TOW	59.70	521.91
3397	02/05/92	TOW	58.64	517.99	3398	06/22/93	TOW	60.23	521.38
3397	03/03/92	TOW	58.78	517.85	3398	07/19/93	TOW	60.60	521.01
3397	04/13/92	TOW	58.67	517.96	3398	08/16/93	TOW	61.24	520.37
3397	05/21/92	TOW	58.08	518.55	3398	09/21/93	TOW	62.95	518.66
3397	06/16/92	TOW	58.08	518.55	3398	10/13/93	TOW	63.61	518.00
3397	07/21/92	TOW	57.71	518.92	3402	04/13/92	TOW	46.39	521.51
3397	08/17/92	TOW	IA		3402	05/19/92	TOW	46.88	521.02
3397	09/22/92	TOW	57.38	519.25	3402	06/15/92	TOW	47.31	520.59
3397	10/19/92	TOW	57.71	518.92	3402	07/20/92	TOW	46.66	521.24
3397	11/17/92	TOW	57.73	518.90	3402	08/17/92	TOW	47.40	520.50
3397	12/14/92	TOW	57.10	519.53	3402	09/21/92	TOW	47.44	520.46
3397	12/14/92	TOW	57.10	519.53	3402	10/19/92	TOW	47.46	520.44

READ = DEPTH TO WATER (IA = INACCESSIBLE)
REF = REFERENCE POINT (TOW = TOP OF WELL, TPC = TOP OF PROTECTIVE CASING
ELEV = GROUNDWATER ELEVATION IN FEET ABOVE MEAN SEA LEVEL

GROUNDWATER ELEVATIONS

WELL	DATE	REF	READ	ELEV	WELL	DATE	REF	READ	ELEV
3402	11/16/92	TOW	47.30	520.60	3421	06/17/92	TOW	70.24	518.58
3402	12/15/92	TOW	46.34	521.56	3421	07/21/92	TOW	70.62	518.20
3402	01/19/93	TOW	45.40	522.50	3421	08/17/92	TOW	69.82	519.00
3402	02/22/93	TOW	44.91	522.99	3421	09/22/92	TOW	69.91	518.91
3402	03/24/93	TOW	44.30	523.60	3421	10/20/92	TOW	70.21	518.61
3402	04/19/93	TOW	43.89	524.01	3421	11/17/92	TOW	70.48	518.34
3402	05/19/93	TOW	43.56	524.34	3421	12/14/92	TOW	70.01	518.81
3402	06/21/93	TOW	44.47	523.43	3421	01/19/93	TOW	69.59	519.23
3402	07/19/93	TOW	45.46	522.44	3421	02/22/93	TOW	69.00	519.82
3402	08/16/93	TOW	46.01	521.89	3421	03/23/93	TOW	67.88	520.94
3402	09/21/93	TOW	46.91	520.99	3421	04/19/93	TOW	67.52	521.30
3402	10/13/93	TOW	47.53	520.37	3421	05/21/93	TOW	67.20	521.62
3417	01/19/93	TOW	IA		3421	06/21/93	TOW	67.37	521.45
3417	02/23/93	TOW	IA		3421	07/19/93	TOW	67.68	521.14
3417	03/25/93	TOW	73.80	521.36	3421	08/17/93	TOW	68.31	520.51
3417	04/20/93	TOW	73.44	521.72	3421	09/22/93	TOW	69.36	519.46
3417	05/17/93	TOW	73.16	522.00	3421	10/13/93	TPC	70.78	518.55
3417	06/22/93	TOW	73.65	521.51	3421	11/16/93	TOW	71.02	517.80
3417	07/20/93	TOW	73.82	521.34	3421	12/13/93	TOW	70.34	518.48
3417	08/16/93	TOW	74.51	520.65	3423	03/03/92	TOW	81.81	517.30
3417	09/22/93	TOW	75.85	519.31	3423	04/13/92	TOW	82.61	516.50
3417	10/14/93	TPC	77.08	518.65	3423	05/19/92	TOW	81.50	517.61
3417	11/16/93	TOW	77.25	517.91	3423	06/16/92	TOW	81.20	517.91
3417	12/10/93	TOW	76.40	518.76	3423	07/21/92	TOW	80.84	518.27
3421	01/06/92	TOW	71.84	516.98	3423	08/17/92	TOW	79.94	519.17
3421	02/25/92	TOW	72.20	516.62	3423	09/22/92	TOW	79.96	519.15
3421	03/04/92	TOW	72.20	516.62	3423	10/19/92	TOW	80.44	518.67
3421	04/15/92	TOW	72.13	516.69	3423	11/17/92	TOW	80.86	518.25
3421	05/26/92	TOW	71.17	517.65	3423	12/15/92	TOW	79.80	519.31

READ = DEPTH TO WATER (IA = INACCESSIBLE)
REF = REFERENCE POINT (TOW = TOP OF WELL, TPC = TOP OF PROTECTIVE CASING
ELEV = GROUNDWATER ELEVATION IN FEET ABOVE MEAN SEA LEVEL

GROUNDWATER ELEVATIONS

WELL	DATE	REF	READ	ELEV
3423	01/19/93	TOW	79.91	519.20
3423	02/22/93	TOW	79.02	520.09
3423	03/23/93	TOW	78.10	521.01
3423	04/19/93	TOW	77.56	521.55
3423	05/20/93	TOW	77.36	521.75
3423	06/21/93	TOW	77.42	521.69
3423	07/19/93	TOW	77.77	521.34
3423	08/16/93	TOW	78.30	520.81
3423	09/21/93	TOW	79.62	519.49
3423	10/13/93	TPC	82.02	517.78
3423	11/16/93	TOW	79.54	519.57
3423	12/12/93	TOW	80.79	518.32
3424	03/24/93	TOW	IA	
3424	04/20/93	TOW	IA	
3424	05/17/93	TOW	IA	
3424	06/22/93	TOW	95.14	521.23
3424	07/20/93	TOW	94.40	521.97
3424	08/16/93	TOW	96.08	520.29
3424	09/22/93	TOW	97.46	518.91
3424	10/13/93	TPC	98.44	518.31
3424	11/16/93	TOW	98.85	517.52
3424	12/12/93	TOW	97.98	518.39
3425	03/24/93	TOW	88.72	520.64
3425	04/20/93	TOW	88.14	521.22
3425	05/20/93	TOW	87.88	521.48
3425	11/19/93	TOW	IA	
3426	04/20/93	TOW	78.80	521.27
3426	05/20/93	TOW	78.52	521.55
3426	06/22/93	TOW	78.96	521.11
3426	07/20/93	TOW	79.13	520.94
3426	08/16/93	TOW	IA	
3426	09/22/93	TOW	81.28	518.79
3426	10/13/93	TPC	81.75	518.59
3426	11/16/93	TOW	82.54	517.53
3426	12/10/93	TOW	81.65	518.42
3429	11/05/93	TOW	84.88	517.57
3431	02/24/93	TOW	73.84	519.98
3431	03/25/93	TOW	74.79	519.03
3431	04/20/93	TOW	72.49	521.33
3431	05/20/93	TOW	72.35	521.47
3431	06/23/93	TOW	72.88	520.94
3431	07/20/93	TOW	72.96	520.86
3431	08/16/93	TOW	73.74	520.08
3431	09/22/93	TOW	75.17	518.65
3431	10/14/93	TPC	76.34	517.97
3431	11/18/93	TOW	76.42	517.40
3431	12/11/93	TOW	75.75	518.07
3432	03/25/93	TOW	IA	
3432	04/20/93	TOW	84.30	521.30
3432	05/20/93	TOW	84.29	521.31
3432	05/20/93	TOW	84.30	521.30
3432	06/23/93	TOW	84.72	520.88
3432	07/20/93	TOW	84.80	520.80
3432	08/16/93	TOW	IA	
3432	08/17/93	TOW	IA	
3432	09/22/93	TOW	87.20	518.40
3432	10/14/93	TPC	88.36	517.69
3432	11/18/93	TOW	88.52	517.08

READ = DEPTH TO WATER (IA = INACCESSIBLE)
REF = REFERENCE POINT (TOW = TOP OF WELL, TPC = TOP OF PROTECTIVE CASING
ELEV = GROUNDWATER ELEVATION IN FEET ABOVE MEAN SEA LEVEL

GROUNDWATER ELEVATIONS

WELL	DATE	REF	READ	ELEV	WELL	DATE	REF	READ	ELEV
3432	12/11/93	TOW	87.79	517.81	3550	01/20/93	TOW	15.16	521.01
3435	11/18/92	TOW	53.28	532.17	3550	02/23/93	TOW	14.90	521.27
3435	03/25/93	TOW	IA		3550	03/22/93	TOW	14.02	522.15
3452	04/20/93	TOW	62.32	522.39	3550	04/19/93	TOW	13.62	522.55
3452	05/20/93	TOW	62.04	522.67	3550	05/17/93	TOW	13.74	522.43
3452	06/21/93	TOW	61.71	523.00	3550	06/23/93	TOW	14.51	521.66
3452	07/19/93	TOW	62.08	522.63	3550	07/20/93	TOW	15.14	521.03
3452	08/16/93	TOW	62.47	522.24	3550	08/16/93	TOW	15.51	520.66
3452	09/21/93	TOW	63.36	521.35	3550	09/20/93	TOW	17.34	518.83
3452	10/13/93	TPC	64.38	520.77	3550	10/14/93	TOW	18.23	517.94
3452	11/16/93	TOW	64.76	519.95	3551	10/08/91	TOW	11.41	520.45
3452	12/13/93	TOW	64.44	520.27	3551	11/04/91	TOW	11.92	519.94
3550	11/04/91	TOW	16.45	519.72	3551	12/05/91	TOW	12.06	519.80
3550	12/05/91	TOW	16.68	519.49	3551	01/08/92	TOW	11.73	520.13
3550	01/08/92	TOW	16.47	519.70	3551	01/30/92	TOW	11.80	520.06
3550	01/30/92	TOW	16.42	519.75	3551	02/24/92	TOW	12.27	519.59
3550	01/30/92	TOW	16.42	519.75	3551	03/04/92	TOW	12.53	519.33
3550	02/24/92	TOW	16.55	519.62	3551	03/25/92	TOW	11.86	520.00
3550	03/03/92	TOW	17.06	519.11	3551	04/27/92	TOW	11.16	520.70
3550	03/25/92	TOW	16.58	519.59	3551	05/20/92	TOW	12.31	519.55
3550	04/27/92	TOW	15.82	520.35	3551	06/24/92	TOW	12.20	519.66
3550	05/20/92	TOW	16.78	519.39	3551	07/20/92	TOW	11.37	520.49
3550	06/24/92	TOW	16.67	519.50	3551	08/18/92	TOW	12.02	519.84
3550	07/20/92	TOW	15.92	520.25	3551	09/21/92	TOW	12.37	519.49
3550	08/18/92	TOW	16.43	519.74	3551	10/19/92	TOW	12.30	519.56
3550	09/21/92	TOW	16.78	519.39	3551	11/16/92	TOW	11.80	520.06
3550	10/19/92	TOW	16.70	519.47	3551	12/15/92	TOW	11.30	520.56
3550	11/16/92	TOW	16.41	519.76	3551	01/20/93	TOW	10.76	521.10
3550	12/15/92	TOW	15.77	520.40	3551	02/23/93	TOW	10.08	521.78

READ = DEPTH TO WATER (IA = INACCESSIBLE)
REF = REFERENCE POINT (TOW = TOP OF WELL, TPC = TOP OF PROTECTIVE CASING
ELEV = GROUNDWATER ELEVATION IN FEET ABOVE MEAN SEA LEVEL

000230

8706

000391

5706

GROUNDWATER ELEVATIONS

WELL	DATE	REF	READ	ELEV
3551	03/22/93	TOW	9.78	522.08
3551	04/19/93	TOW	9.40	522.46
3551	05/17/93	TOW	9.58	522.28
3551	06/23/93	TOW	10.26	521.60
3551	07/20/93	TOW	10.82	521.04
3551	08/17/93	TOW	11.21	520.65
3551	08/17/93	TOW	11.72	520.14
3551	09/20/93	TOW	13.01	518.85
3551	10/14/93	TOW	13.90	517.96
3551	11/18/93	TOW	13.52	518.34
3552	04/30/92	TOW	8.68	518.25
3552	05/20/92	TOW	9.16	517.77
3552	06/24/92	TOW	9.12	517.81
3552	07/20/92	TOW	8.57	518.36
3552	08/18/92	TOW	8.82	518.11
3552	09/21/92	TOW	9.61	517.32
3552	10/19/92	TOW	9.16	517.77
3552	11/16/92	TOW	8.73	518.20
3552	12/15/92	TOW	8.49	518.44
3552	01/20/93	TOW	8.12	518.81
3552	02/23/93	TOW	7.46	519.47
3552	03/22/93	TOW	7.48	519.45
3552	04/19/93	TOW	7.14	519.79
3552	05/17/93	TOW	7.39	519.54
3552	06/23/93	TOW	7.74	519.19
3552	07/20/93	TOW	IA	
3552	08/18/93	TOW	8.30	518.63
3552	08/26/93	TOW	8.46	518.47
3552	09/20/93	TOW	10.70	516.23
3552	10/15/93	TOW	11.70	515.23
3624	06/15/90	TOW	11.61	521.52
3624	01/28/91	TOW	11.20	521.93
3624	03/28/91	TOW	10.77	522.36
3624	04/29/91	TOW	11.08	522.05
3624	05/27/93	TPC	14.42	519.29
3624	08/18/93	TPC	14.17	519.54
3624	08/25/93	TPC	14.33	519.38
3624	08/27/93	TPC	14.38	519.33
3624	08/28/93	TPC	14.84	518.87
3624	08/29/93	TPC	15.21	518.50
3624	08/30/93	TPC	15.46	518.25
3624	08/31/93	TPC	15.66	518.05
3624	09/01/93	TPC	15.83	517.88
3624	09/02/93	TPC	16.02	517.69
3624	09/07/93	TPC	16.46	517.25
3624	09/14/93	TPC	17.00	516.71
3624	09/21/93	TPC	16.78	516.93
3624	10/25/93	TPC	18.59	515.12
3624	11/18/93	TPC	17.78	515.93
3624	12/10/93	TPC	17.25	516.46
3624	12/17/93	TPC	16.78	516.93
3624	12/27/93	TPC	16.80	516.91
3634	06/15/90	TOW	15.75	515.21
3634	01/28/91	TOW	15.65	515.31
3634	03/28/91	TOW	14.76	516.20
3634	04/29/91	TOW	15.68	515.28
3636	06/15/90	TOW	13.06	518.02
3636	01/28/91	TOW	12.82	518.26

READ = DEPTH TO WATER (IA = INACCESSIBLE)
REF = REFERENCE POINT (TOW = TOP OF WELL, TPC = TOP OF PROTECTIVE CASING
ELEV = GROUNDWATER ELEVATION IN FEET ABOVE MEAN SEA LEVEL

GROUNDWATER ELEVATIONS

WELL	DATE	REF	READ	ELEV
3636	03/28/91	TOW	12.16	518.92
3636	04/29/91	TOW	12.79	518.29
3636	08/18/93	TOW	14.80	516.28
3636	08/25/93	TOW	14.94	516.14
3636	08/27/93	TOW	14.80	516.28
3636	08/27/93	TOW	14.95	516.13
3636	08/28/93	TPC	15.27	515.89
3636	08/29/93	TPC	15.42	515.74
3636	08/30/93	TPC	15.54	515.62
3636	08/31/93	TOW	15.56	515.52
3636	09/01/93	TOW	15.69	515.39
3636	09/02/93	TOW	15.78	515.30
3636	09/07/93	TOW	16.14	514.94
3636	09/14/93	TPC	16.76	514.40
3636	09/21/93	TOW	17.02	514.06
3636	10/25/93	TPC	18.44	512.72
3636	11/22/93	TPC	19.35	511.81
3636	12/10/93	TPC	17.10	514.06
3636	12/17/93	TPC	16.79	514.37
3636	12/27/93	TPC	16.82	514.34
3638	06/15/90	TOW	8.81	512.50
3638	01/28/91	TOW	8.71	512.60
3638	03/28/91	TOW	7.81	513.50
3638	04/29/91	TOW	8.75	512.56
3678	01/29/92	TOW	IA	
3678	02/24/92	TOW	IA	
3678	03/02/92	TOW	80.49	517.54
3678	04/13/92	TOW	80.83	517.20
3678	05/19/92	TOW	79.93	518.10
3678	06/16/92	TOW	79.63	518.40
3678	07/20/92	TOW	79.27	518.76
3678	08/17/92	TOW	78.68	519.35
3678	09/22/92	TOW	78.54	519.49
3678	10/19/92	TOW	79.00	519.03
3678	11/17/92	TPC	78.94	519.59
3678	12/15/92	TOW	78.42	519.61
3678	01/19/93	TOW	78.86	519.17
3678	02/22/93	TOW	77.72	520.31
3678	03/23/93	TOW	76.88	521.15
3678	04/20/93	TOW	76.40	521.63
3678	05/20/93	TOW	76.18	521.85
3678	06/22/93	TOW	76.14	521.89
3678	07/21/93	TOW	76.52	521.51
3678	08/16/93	TOW	76.80	521.23
3678	09/21/93	TOW	77.98	520.05
3678	10/13/93	TPC	79.14	519.39
3679	01/29/92	TOW	IA	
3679	02/24/92	TOW	66.94	520.69
3679	03/03/92	TOW	67.01	520.62
3679	04/27/92	TOW	IA	
3679	05/19/92	TOW	67.04	520.59
3679	06/17/92	TOW	66.81	520.82
3679	07/20/92	TOW	66.86	520.77
3679	08/18/92	TOW	66.67	520.96
3679	09/21/92	TOW	66.54	521.09
3679	10/19/92	TOW	67.08	520.55
3679	11/18/92	TOW	67.06	520.57
3679	12/15/92	TOW	66.54	521.09

READ = DEPTH TO WATER (IA = INACCESSIBLE)
REF = REFERENCE POINT (TOW = TOP OF WELL, TPC = TOP OF PROTECTIVE CASING
ELEV = GROUNDWATER ELEVATION IN FEET ABOVE MEAN SEA LEVEL

260000
0025

000393

9705

GROUNDWATER ELEVATIONS

WELL	DATE	REF	READ	ELEV	WELL	DATE	REF	READ	ELEV
3679	01/19/93	TOW	66.88	520.75	3821	01/20/93	TOW	60.38	521.38
3679	02/23/93	TOW	66.18	521.45	3821	02/23/93	TOW	60.23	521.53
3679	03/24/93	TOW	67.07	520.56	3821	03/23/93	TOW	59.40	522.36
3679	04/20/93	TOW	65.04	522.59	3821	04/19/93	TOW	58.98	522.78
3679	05/20/93	TOW	64.78	522.85	3821	05/17/93	TOW	58.68	523.08
3679	06/23/93	TOW	64.56	523.07	3821	06/21/93	TOW	58.39	523.37
3679	07/20/93	TOW	64.78	522.85	3821	07/19/93	TOW	58.82	522.94
3679	08/16/93	TOW	65.08	522.55	3821	08/16/93	TOW	59.46	522.30
3679	09/21/93	TOW	65.80	521.83	3821	09/20/93	TOW	60.05	521.71
3679	10/13/93	TPC	66.94	521.30	3821	10/13/93	TOW	60.79	520.97
3733	10/19/92	TOW	IA		3821	11/19/93	TOW	62.94	518.82
3733	11/17/92	TOW	88.21	518.11	3821	12/10/93	TOW	60.83	520.93
3733	12/14/92	TOW	IA		3880	08/18/93	TOW	63.95	519.86
3733	01/25/93	TOW	IA		3880	08/25/93	TOW	64.12	519.69
3733	02/24/93	TOW	86.34	519.98	3880	08/27/93	TOW	64.06	519.75
3733	03/25/93	TOW	91.18	515.14	3880	08/27/93	TOW	64.16	519.65
3733	04/20/93	TOW	85.07	521.25	3880	08/28/93	TOW	64.34	519.47
3733	05/20/93	TOW	85.08	521.24	3880	08/29/93	TOW	64.65	519.16
3733	06/23/93	TOW	85.56	520.76	3880	08/30/93	TOW	64.90	518.91
3733	07/20/93	TOW	85.62	520.70	3880	08/31/93	TOW	65.12	518.69
3733	08/16/93	TOW	86.45	519.87	3880	09/01/93	TOW	65.29	518.52
3733	09/23/93	TOW	81.99	524.33	3880	09/02/93	TOW	65.45	518.36
3733	10/14/93	TPC	89.18	517.53	3880	09/07/93	TOW	65.95	517.86
3821	07/20/92	TOW	81.00	500.76	3880	09/14/93	TOW	66.44	517.37
3821	08/17/92	TOW	60.87	520.89	3880	09/21/93	TOW	66.87	516.94
3821	09/21/92	TOW	60.98	520.78	3880	10/25/93	TPC	68.72	515.50
3821	10/19/92	TOW	61.45	520.31	3880	11/15/93	TOW	68.32	515.49
3821	11/17/92	TOW	61.12	520.64	3880	12/10/93	TOW	67.40	516.41
3821	12/14/92	TOW	60.90	520.86	3880	12/17/93	TOW	67.02	516.79

READ = DEPTH TO WATER (IA = INACCESSIBLE)
REF = REFERENCE POINT (TOW = TOP OF WELL, TPC = TOP OF PROTECTIVE CASING
ELEV = GROUNDWATER ELEVATION IN FEET ABOVE MEAN SEA LEVEL

GROUNDWATER ELEVATIONS

WELL	DATE	REF	READ	ELEV	WELL	DATE	REF	READ	ELEV
3880	12/27/93	TOW	66.80	517.01	3897	09/14/93	TOW	72.52	517.03
3881	08/18/93	TOW	64.15	519.89	3897	09/21/93	TOW	72.91	516.64
3881	08/25/93	TOW	64.33	519.71	3897	10/15/93	TPC	74.42	515.63
3881	08/27/93	TOW	64.28	519.76	3897	10/25/93	TPC	74.88	515.17
3881	08/27/93	TOW	64.40	519.64	3897	11/15/93	TOW	74.52	515.03
3881	08/28/93	TOW	64.63	519.41	3897	12/10/93	TOW	73.76	515.79
3881	08/29/93	TOW	64.99	519.05	3897	12/17/93	TOW	73.30	516.25
3881	08/30/93	TOW	65.24	518.80	3897	12/27/93	TOW	73.10	516.45
3881	08/31/93	TOW	65.48	518.56	3898	07/21/93	TOW	71.46	519.94
3881	09/01/93	TOW	65.67	518.37	3898	08/18/93	TOW	72.08	519.32
3881	09/02/93	TOW	65.80	518.24	3898	08/18/93	TOW	72.08	519.32
3881	09/07/93	TOW	66.36	517.68	3898	08/25/93	TOW	72.25	519.15
3881	09/14/93	TOW	66.90	517.14	3898	08/27/93	TOW	74.20	517.20
3881	09/21/93	TOW	67.32	516.72	3898	08/27/93	TOW	72.32	519.08
3881	10/25/93	TPC	69.28	515.28	3898	08/28/93	TOW	72.56	518.84
3881	11/15/93	TOW	68.91	515.13	3898	08/29/93	TOW	72.89	518.51
3881	12/10/93	TOW	68.05	515.99	3898	08/30/93	TOW	73.16	518.24
3881	12/17/93	TOW	67.58	516.46	3898	08/31/93	TOW	73.38	518.02
3881	12/27/93	TOW	67.37	516.67	3898	09/01/93	TOW	73.59	517.81
3897	07/21/93	TOW	69.25	520.30	3898	09/02/93	TOW	73.72	517.68
3897	08/17/93	TOW	69.82	519.73	3898	09/07/93	TOW	74.34	517.06
3897	08/18/93	TOW	69.83	519.72	3898	09/14/93	TOW	74.90	516.50
3897	08/25/93	TOW	70.02	519.53	3898	09/21/93	TOW	75.36	516.04
3897	08/26/93	TOW	70.02	519.53	3898	10/15/93	TPC	76.68	515.03
3897	08/27/93	TOW	70.09	519.46	3898	10/25/93	TPC	77.16	514.55
3897	08/28/93	TOW	70.31	519.24	3898	11/15/93	TOW	77.08	514.32
3897	08/29/93	TOW	70.75	518.80	3898	12/10/93	TOW	76.24	515.16
3897	09/02/93	TOW	71.42	518.13	3898	12/17/93	TOW	75.71	515.69
3897	09/07/93	TOW	72.00	517.55	3898	12/27/93	TOW	75.52	515.88

READ = DEPTH TO WATER (IA = INACCESSIBLE)
REF = REFERENCE POINT (TOW = TOP OF WELL, TPC = TOP OF PROTECTIVE CASING
ELEV = GROUNDWATER ELEVATION IN FEET ABOVE MEAN SEA LEVEL

000394

5706

000395

5706

GROUNDWATER ELEVATIONS

WELL	DATE	REF	READ	ELEV	WELL	DATE	REF	READ	ELEV
3899	08/18/93	TOW	73.35	518.63	3900	09/21/93	TOW	16.74	514.55
3899	08/25/93	TOW	73.55	518.43	3900	10/25/93	TPC	18.96	513.19
3899	08/27/93	TOW	73.56	518.42	3900	11/18/93	TOW	17.60	513.69
3899	08/27/93	TOW	73.72	518.26	3900	12/10/93	TOW	16.55	514.74
3899	08/28/93	TOW	74.19	517.79	3900	12/17/93	TOW	16.17	515.12
3899	08/29/93	TOW	74.76	517.22	3900	12/27/93	TOW	16.10	515.19
3899	08/30/93	TOW	75.12	516.86	3911	09/01/93	TPC	76.72	515.91
3899	08/31/93	TOW	75.37	516.61	3911	09/02/93	TOW	76.58	515.91
3899	09/01/93	TOW	75.64	516.34	3911	09/07/93	TOW	77.18	515.31
3899	09/02/93	TOW	75.82	516.16	3911	09/14/93	TPC	78.04	514.59
3899	09/07/93	TOW	76.42	515.56	3911	09/21/93	TOW	78.20	514.29
3899	09/14/93	TOW	77.02	514.96	3911	10/25/93	TPC	79.90	512.73
3899	09/21/93	TOW	77.46	514.52	3911	11/18/93	TPC	79.90	512.73
3899	10/25/93	TPC	79.46	512.90	3911	12/10/93	TPC	78.65	513.98
3899	11/18/93	TOW	78.90	513.08	3911	12/27/93	TPC	78.00	514.63
3899	12/10/93	TOW	77.90	514.08	3912	09/01/93	TPC	70.94	521.65
3899	12/27/93	TOW	77.23	514.75	3912	09/02/93	TOW	70.40	521.73
3900	08/18/93	TOW	IA		3912	09/07/93	TOW	70.62	521.51
3900	08/25/93	TOW	13.06	518.23	3912	09/14/93	TPC	71.48	521.11
3900	08/26/93	TOW	13.18	518.11	3912	09/21/93	TPC	71.70	520.89
3900	08/27/93	TOW	13.26	518.03	3912	10/25/93	TPC	72.78	519.81
3900	08/28/93	TOW	14.01	517.28	3912	11/18/93	TPC	73.30	519.29
3900	08/29/93	TOW	14.41	516.88	3912	12/10/93	TPC	73.70	518.89
3900	08/30/93	TOW	14.67	516.62	3912	12/27/93	TPC	73.73	518.86
3900	08/31/93	TOW	14.90	516.39	3916	09/01/93	TPC	76.41	516.20
3900	09/01/93	TOW	15.13	516.16	3916	09/02/93	TOW	76.31	516.27
3900	09/02/93	TOW	15.24	516.05	3916	09/07/93	TOW	76.94	515.64
3900	09/07/93	TOW	15.75	515.54	3916	09/14/93	TPC	77.52	515.09
3900	09/14/93	TOW	16.30	514.99	3916	09/21/93	TPC	78.18	514.43

READ = DEPTH TO WATER (IA = INACCESSIBLE)
REF = REFERENCE POINT (TOW = TOP OF WELL, TPC = TOP OF PROTECTIVE CASING
ELEV = GROUNDWATER ELEVATION IN FEET ABOVE MEAN SEA LEVEL

GROUNDWATER ELEVATIONS

WELL	DATE	REF	READ	ELEV
3916	10/25/93	TPC	79.56	513.05
3916	11/18/93	TPC	79.58	513.03
3916	12/10/93	TPC	78.50	514.11
3916	12/27/93	TPC	IA	
3917	09/01/93	TPC	76.29	516.24
3917	09/02/93	TOW	76.20	516.31
3917	09/07/93	TOW	76.84	515.67
3917	09/14/93	TPC	77.62	514.91
3917	09/21/93	TOW	77.86	514.65
3917	10/25/93	TPC	79.48	513.05
3917	11/18/93	TPC	79.48	513.05
3917	12/10/93	TPC	78.40	514.13
3917	12/27/93	TPC	IA	
3918	09/01/93	TPC	76.81	515.81
3918	09/02/93	TOW	76.38	515.86
3918	09/07/93	TOW	77.00	515.24
3918	09/14/93	TPC	78.12	514.50
3918	09/21/93	TPC	78.58	514.04
3918	10/25/93	TPC	79.96	512.66
3918	11/18/93	TPC	80.06	512.56
3918	12/10/93	TPC	78.92	513.70
3918	12/27/93	TPC	78.18	514.44
3923	09/02/93	TOW	76.24	516.30
3923	11/18/93	TPC	79.60	513.15
3923	12/10/93	TPC	78.55	514.20
3923	12/27/93	TPC	77.80	514.95
3928	08/18/93	TOW	IA	
4001	01/10/88	TPC	65.70	520.80
4001	02/11/88	TPC	65.33	521.17
4001	03/09/88	TPC	64.69	521.81
4001	04/11/88	TPC	IA	
4001	05/10/88	TPC	64.37	522.13
4001	06/08/88	TPC	65.45	521.05
4001	07/09/88	TPC	66.25	520.25
4001	08/07/88	TPC	66.83	519.67
4001	09/09/88	TPC	67.33	519.17
4001	10/08/88	TPC	67.81	518.69
4001	11/09/88	TPC	68.42	518.08
4001	12/13/88	TPC	68.27	518.23
4001	01/10/89	TPC	68.46	518.04
4001	02/10/89	TPC	67.72	518.78
4001	03/11/89	TPC	67.04	519.46
4001	04/15/89	TPC	65.66	520.84
4001	05/14/89	TPC	63.36	523.14
4001	06/14/89	TPC	63.27	523.23
4001	07/14/89	TPC	63.18	523.32
4001	08/16/89	TPC	63.50	523.00
4001	09/12/89	TPC	64.23	522.27
4001	10/11/89	TPC	64.61	521.89
4001	10/25/89	TPC	64.93	521.57
4001	11/17/89	TPC	65.19	521.31
4001	12/19/89	TPC	65.03	521.47
4001	01/22/90	TPC	65.22	521.28
4001	02/16/90	TPC	64.75	521.75
4001	04/03/90	TPC	63.70	522.80
4001	04/24/90	TPC	63.18	523.32
4001	05/19/90	TPC	62.52	523.98
4001	06/19/90	TPC	61.85	524.65

READ = DEPTH TO WATER (IA = INACCESSIBLE)
REF = REFERENCE POINT (TOW = TOP OF WELL, TPC = TOP OF PROTECTIVE CASING
ELEV = GROUNDWATER ELEVATION IN FEET ABOVE MEAN SEA LEVEL

000396

000337

GROUNDWATER ELEVATIONS

WELL	DATE	REF	READ	ELEV	WELL	DATE	REF	READ	ELEV
4001	07/24/90	TPC	62.51	523.99	4001	03/23/93	TPC	64.61	521.89
4001	08/14/90	TPC	62.70	523.80	4001	04/19/93	TPC	64.28	522.22
4001	09/24/90	TPC	63.40	523.10	4001	05/17/93	TPC	64.05	522.45
4001	10/24/90	TPC	IA		4001	06/21/93	TPC	63.80	522.70
4001	11/17/90	TPC	63.24	523.26	4001	07/19/93	TPC	64.20	522.30
4001	12/13/90	TPC	63.35	523.15	4001	08/16/93	TPC	64.76	521.74
4001	01/19/91	TPC	61.85	524.65	4001	09/20/93	TPC	65.36	521.14
4001	02/21/91	TPC	61.61	524.89	4001	10/13/93	TPC	66.16	520.34
4001	06/05/91	TPC	61.49	525.01	4008	01/10/88	TPC	57.42	520.43
4001	07/30/91	TPC	63.00	523.50	4008	02/11/88	TPC	57.02	520.83
4001	08/29/91	TPC	64.56	521.94	4008	03/09/88	TPC	56.47	521.38
4001	09/19/91	TPC	65.50	521.00	4008	04/11/88	TPC	56.00	521.85
4001	10/05/91	TPC	64.70	521.80	4008	05/10/88	TPC	57.00	520.85
4001	11/02/91	TPC	65.70	520.80	4008	06/08/88	TPC	57.20	520.65
4001	12/15/91	TPC	66.44	520.06	4008	07/09/88	TOW	58.10	518.73
4001	01/04/92	TPC	IA		4008	08/07/88	TPC	58.71	519.14
4001	02/18/92	TPC	66.71	519.79	4008	09/10/88	TPC	59.37	518.48
4001	03/16/92	TPC	IA		4008	10/08/88	TPC	59.64	518.21
4001	04/07/92	TPC	66.91	519.59	4008	11/09/88	TPC	59.91	517.94
4001	05/12/92	TPC	IA		4008	12/13/88	TPC	60.26	517.59
4001	06/08/92	TPC	IA		4008	01/10/89	TPC	59.97	517.88
4001	07/20/92	TPC	66.48	520.02	4008	02/10/89	TPC	59.29	518.56
4001	08/17/92	TPC	66.17	520.33	4008	03/11/89	TPC	58.38	519.47
4001	09/21/92	TPC	66.10	520.40	4008	04/15/89	TPC	57.12	520.73
4001	10/19/92	TOW	66.66	518.84	4008	05/14/89	TPC	55.57	522.28
4001	11/17/92	TPC	66.38	520.12	4008	06/14/89	TPC	54.70	523.15
4001	12/14/92	TPC	66.23	520.27	4008	07/14/89	TPC	54.86	522.99
4001	01/20/93	TOW	67.58	517.92	4008	08/16/89	TPC	55.05	522.80
4001	02/23/93	TOW	66.71	518.79	4008	09/12/89	TPC	55.62	522.23

READ = DEPTH TO WATER (IA = INACCESSIBLE)
REF = REFERENCE POINT (TOW = TOP OF WELL, TPC = TOP OF PROTECTIVE CASING
ELEV = GROUNDWATER ELEVATION IN FEET ABOVE MEAN SEA LEVEL

GROUNDWATER ELEVATIONS

WELL	DATE	REF	READ	ELEV
4008	10/11/89	TOW	56.25	520.58
4008	11/17/89	TPC	57.04	520.81
4008	12/19/89	TPC	56.72	521.13
4008	01/22/90	TPC	57.15	520.70
4008	02/16/90	TPC	56.78	521.07
4008	04/03/90	TPC	55.38	522.47
4008	04/24/90	TPC	54.20	523.65
4008	05/19/90	TPC	54.51	523.34
4008	06/21/90	TPC	53.41	524.44
4008	07/24/90	TPC	54.30	523.55
4008	08/14/90	TPC	54.14	523.71
4008	09/24/90	TPC	55.03	522.82
4008	10/23/90	TPC	54.96	522.89
4008	11/17/90	TPC	54.89	522.96
4008	12/13/90	TPC	55.13	522.72
4008	01/19/91	TPC	53.26	524.59
4008	02/22/91	TPC	53.46	524.39
4008	06/05/91	TPC	53.46	524.39
4008	08/29/91	TPC	55.82	522.03
4008	09/19/91	TPC	56.41	521.44
4008	10/05/91	TPC	56.73	521.12
4008	11/02/91	TPC	57.75	520.10
4008	12/14/91	TPC	58.54	519.31
4008	01/05/92	TPC	58.32	519.53
4008	02/18/92	TPC	57.72	520.13
4008	03/16/92	TPC	59.17	518.68
4008	04/07/92	TPC	58.82	519.03
4008	05/12/92	TPC	IA	
4008	06/08/92	TPC	IA	
4008	07/21/92	TPC	58.28	519.57
4008	08/17/92	TPC	57.98	519.87
4008	09/23/92	TPC	58.00	519.85
4008	10/19/92	TPC	58.38	519.47
4008	11/17/92	TOW	57.84	518.99
4008	12/14/92	TPC	57.94	519.91
4008	01/19/93	TPC	57.83	520.02
4008	02/23/93	TPC	57.21	520.64
4008	03/23/93	TPC	56.33	521.52
4008	04/19/93	TPC	55.84	522.01
4008	05/17/93	TPC	55.70	522.15
4008	06/21/93	TPC	55.60	522.25
4008	07/19/93	TPC	55.96	521.89
4008	08/16/93	TPC	56.53	521.32
4008	09/20/93	TPC	57.21	520.64
4008	09/27/93	TPC	57.45	520.40
4008	10/13/93	TPC	57.96	519.89
4010	01/10/89	TOW	IA	
4010	02/10/89	TOW	IA	
4010	03/11/89	TOW	64.98	518.99
4010	04/15/89	TOW	IA	
4010	05/14/89	TOW	62.10	521.87
4010	06/14/89	TOW	60.65	523.32
4010	07/14/89	TOW	60.02	523.95
4010	08/16/89	TOW	61.34	522.63
4010	09/12/89	TOW	62.01	521.96
4010	10/11/89	TOW	63.99	519.98
4010	11/17/89	TOW	63.11	520.86
4010	12/19/89	TOW	63.00	520.97

READ = DEPTH TO WATER (IA = INACCESSIBLE)
REF = REFERENCE POINT (TOW = TOP OF WELL, TPC = TOP OF PROTECTIVE CASING
ELEV = GROUNDWATER ELEVATION IN FEET ABOVE MEAN SEA LEVEL

000398

5706

000339

9028

GROUNDWATER ELEVATIONS

WELL	DATE	REF	READ	ELEV	WELL	DATE	REF	READ	ELEV
4010	01/22/90	TOW	63.72	520.25	4010	09/21/92	TPC	64.28	520.25
4010	02/16/90	TOW	62.94	521.03	4010	10/19/92	TPC	64.83	519.70
4010	04/04/90	TOW	61.28	522.69	4010	11/17/92	TPC	64.67	519.86
4010	04/24/90	TOW	61.13	522.84	4010	12/14/92	TPC	64.34	520.19
4010	05/19/90	TOW	60.69	523.28	4010	01/19/93	TPC	64.32	520.21
4010	06/21/90	TOW	59.73	524.24	4010	02/23/93	TPC	63.70	520.83
4010	07/24/90	TOW	60.24	523.73	4010	03/23/93	TPC	62.70	521.83
4010	08/14/90	TOW	60.46	523.51	4010	04/19/93	TPC	62.39	522.14
4010	09/24/90	TOW	61.30	522.67	4010	05/17/93	TPC	62.14	522.39
4010	10/23/90	TOW	61.41	522.56	4010	06/21/93	TPC	62.01	522.52
4010	11/17/90	TOW	61.27	522.70	4010	07/19/93	TPC	62.33	522.20
4010	12/13/90	TOW	61.43	522.54	4010	08/16/93	TPC	62.82	521.71
4010	01/19/91	TOW	59.63	524.34	4010	09/20/93	TPC	63.57	520.96
4010	02/22/91	TOW	59.42	524.55	4010	10/15/93	TOW	64.40	519.57
4010	06/04/91	TOW	59.50	524.47	4011	09/18/90	TOW	62.17	522.70
4010	07/30/91	TOW	61.06	522.91	4011	09/26/90	TOW	61.82	523.05
4010	08/29/91	TOW	61.98	521.99	4011	10/18/90	TOW	62.05	522.82
4010	09/20/91	TOW	62.74	521.23	4011	11/14/90	TOW	60.87	524.00
4010	10/06/91	TPC	63.53	521.00	4011	12/07/90	TOW	60.90	523.97
4010	11/02/91	TOW	63.99	519.98	4011	12/19/90	TPC	61.04	524.05
4010	12/14/91	TOW	64.82	519.15	4011	01/16/91	TOW	59.88	524.99
4010	01/04/92	TOW	64.99	518.98	4011	02/19/91	TOW	59.64	525.23
4010	02/18/92	TOW	64.98	518.99	4011	02/28/91	TOW	59.60	525.27
4010	03/16/92	TPC	65.81	518.72	4011	03/18/91	TOW	59.21	525.66
4010	04/02/92	TPC	65.67	518.86	4011	05/30/91	TOW	58.78	526.09
4010	05/12/92	TPC	65.08	519.45	4011	06/15/91	TOW	58.88	525.99
4010	06/08/92	TPC	65.20	519.33	4011	07/25/91	TOW	60.29	524.58
4010	07/20/92	TPC	64.82	519.71	4011	08/01/91	TOW	60.41	524.46
4010	08/17/92	TPC	64.38	520.15	4011	08/21/91	TOW	61.00	523.87

READ = DEPTH TO WATER (IA = INACCESSIBLE)
REF = REFERENCE POINT (TOW = TOP OF WELL, TPC = TOP OF PROTECTIVE CASING
ELEV = GROUNDWATER ELEVATION IN FEET ABOVE MEAN SEA LEVEL

GROUNDWATER ELEVATIONS

WELL	DATE	REF	READ	ELEV	WELL	DATE	REF	READ	ELEV
4011	09/06/91	TOW	61.27	523.60	4013	02/10/89	TOW	73.69	516.53
4011	10/07/91	TOW	62.20	522.67	4013	03/11/89	TOW	72.77	517.45
4011	11/06/91	TOW	62.71	522.16	4013	04/15/89	TOW	70.61	519.61
4011	11/06/91	TOW	62.73	522.14	4013	05/14/89	TOW	68.68	521.54
4011	12/02/91	TPC	63.62	521.47	4013	06/14/89	TOW	67.20	523.02
4011	01/02/92	TPC	64.10	520.99	4013	07/14/89	TOW	67.65	522.57
4011	02/05/92	TPC	64.44	520.65	4013	08/16/89	TOW	67.55	522.67
4011	03/02/92	TPC	63.95	521.14	4013	09/12/89	TOW	69.36	520.86
4011	04/13/92	TPC	64.93	520.16	4013	10/11/89	TOW	71.39	518.83
4011	05/19/92	TPC	IA		4013	11/17/89	TOW	70.53	519.69
4011	05/28/92	TPC	64.43	520.66	4013	12/18/89	TPC	70.91	519.52
4011	06/16/92	TPC	64.47	520.62	4013	01/22/90	TOW	71.21	519.01
4011	07/20/92	TPC	64.34	520.75	4013	02/16/90	TOW	70.71	519.51
4011	08/17/92	TPC	64.28	520.81	4013	04/04/90	TOW	68.53	521.69
4011	09/22/92	TPC	64.22	520.87	4013	04/23/90	TOW	68.35	521.87
4011	10/19/92	TPC	64.68	520.41	4013	05/18/90	TOW	68.10	522.12
4011	11/18/92	TPC	64.62	520.47	4013	06/21/90	TOW	67.12	523.10
4011	12/15/92	TPC	63.96	521.13	4013	07/19/90	TOW	67.55	522.67
4011	01/19/93	TPC	64.26	520.83	4013	08/10/90	TOW	67.64	522.58
4011	02/22/93	TPC	63.40	521.69	4013	09/21/90	TOW	68.83	521.39
4011	03/23/93	TPC	62.89	522.20	4013	10/21/90	TOW	69.10	521.12
4011	04/20/93	TOW	IA		4013	11/18/90	TOW	69.04	521.18
4011	05/20/93	TOW	61.94	522.93	4013	12/14/90	TOW	69.12	521.10
4011	06/22/93	TOW	61.73	523.14	4013	01/20/91	TOW	66.22	524.00
4011	07/20/93	TOW	62.02	522.85	4013	02/22/91	TOW	66.46	523.76
4011	08/16/93	TOW	62.34	522.53	4013	03/20/91	TOW	66.64	523.58
4011	09/21/93	TOW	63.16	521.71	4013	05/30/91	TOW	66.74	523.48
4011	10/13/93	TPC	63.92	521.17	4013	07/27/91	TOW	69.04	521.18
4013	01/10/89	TOW	IA		4013	08/29/91	TOW	70.14	520.08

READ = DEPTH TO WATER (IA = INACCESSIBLE)
REF = REFERENCE POINT (TOW = TOP OF WELL, TPC = TOP OF PROTECTIVE CASING
ELEV = GROUNDWATER ELEVATION IN FEET ABOVE MEAN SEA LEVEL

002000

9029

000401

5706

GROUNDWATER ELEVATIONS

WELL	DATE	REF	READ	ELEV	WELL	DATE	REF	READ	ELEV
4013	09/09/91	TOW	70.52	519.70	4014	05/13/89	TOW	11.75	523.68
4013	10/02/91	TOW	71.12	519.10	4014	06/15/89	TOW	11.31	524.12
4013	11/07/91	TOW	72.37	517.85	4014	07/13/89	TOW	12.50	522.93
4013	12/09/91	TOW	73.01	517.21	4014	08/15/89	TOW	13.46	521.97
4013	01/13/92	TOW	73.18	517.04	4014	09/11/89	TOW	13.90	521.53
4013	02/10/92	TOW	73.46	516.76	4014	10/10/89	TOW	15.93	519.50
4013	03/19/92	TOW	73.99	516.23	4014	11/17/89	TOW	14.28	521.15
4013	04/06/92	TPC	74.07	516.36	4014	12/15/89	TOW	15.19	520.24
4013	05/13/92	TPC	73.28	517.15	4014	01/21/90	TOW	14.32	521.11
4013	06/01/92	TPC	72.85	517.58	4014	02/14/90	TOW	13.13	522.30
4013	07/23/92	TPC	72.40	518.03	4014	02/17/90	TOW	12.48	522.95
4013	09/23/92	TPC	73.99	516.44	4014	03/31/90	TOW	11.92	523.51
4013	10/21/92	TPC	72.25	518.18	4014	04/09/90	TOW	12.08	523.35
4013	11/18/92	TPC	72.29	518.14	4014	04/21/90	TPC	11.69	524.19
4013	12/14/92	TPC	71.46	518.97	4014	04/24/90	TOW	11.65	523.78
4013	01/21/93	TPC	70.78	519.65	4014	05/17/90	TOW	10.26	525.17
4013	02/22/93	TPC	70.73	519.70	4014	06/16/90	TOW	11.06	524.37
4013	03/24/93	TPC	69.90	520.53	4014	07/16/90	TOW	11.53	523.90
4013	04/20/93	TPC	73.89	516.54	4014	07/27/90	TOW	12.30	523.13
4013	05/17/93	TPC	69.23	521.20	4014	08/07/90	TOW	12.56	522.87
4013	06/22/93	TPC	69.32	521.11	4014	09/18/90	TOW	13.41	522.02
4013	08/17/93	TPC	70.25	520.18	4014	10/18/90	TOW	12.11	523.32
4013	09/27/93	TPC	71.43	519.00	4014	11/14/90	TOW	12.48	522.95
4013	10/14/93	TPC	72.06	518.37	4014	12/12/90	TOW	12.22	523.21
4014	12/12/88	TOW	17.95	517.48	4014	01/16/91	TOW	10.48	524.95
4014	01/09/89	TOW	16.59	518.84	4014	02/19/91	TOW	10.45	524.98
4014	02/09/89	TOW	16.40	519.03	4014	03/19/91	TOW	10.55	524.88
4014	03/10/89	TOW	14.62	520.81	4014	05/31/91	TOW	11.29	524.14
4014	04/16/89	TOW	12.73	522.70	4014	07/25/91	TOW	13.40	522.03

READ = DEPTH TO WATER (IA = INACCESSIBLE)
REF = REFERENCE POINT (TOW = TOP OF WELL, TPC = TOP OF PROTECTIVE CASING
ELEV = GROUNDWATER ELEVATION IN FEET ABOVE MEAN SEA LEVEL

GROUNDWATER ELEVATIONS

WELL	DATE	REF	READ	ELEV	WELL	DATE	REF	READ	ELEV
4014	08/21/91	TOW	13.70	521.73	4015	07/09/88	TOW	IA	
4014	09/06/91	TOW	14.05	521.38	4015	09/09/88	TOW	IA	
4014	10/15/91	TOW	15.04	520.39	4015	11/08/88	TOW	IA	
4014	11/05/91	TOW	15.52	519.91	4015	12/12/88	TOW	IA	
4014	12/10/91	TOW	15.12	520.31	4015	01/09/89	TOW	IA	
4014	01/07/92	TOW	15.80	519.63	4015	02/09/89	TOW	IA	
4014	02/03/92	TOW	15.78	519.65	4016	01/09/89	TOW	IA	
4014	03/02/92	TOW	16.11	519.32	4016	02/09/89	TOW	22.57	519.13
4014	04/13/92	TOW	15.21	520.22	4016	03/10/89	TOW	21.25	520.45
4014	05/18/92	TOW	15.75	519.68	4016	04/16/89	TOW	19.33	522.37
4014	06/15/92	TOW	16.00	519.43	4016	05/13/89	TOW	18.28	523.42
4014	07/20/92	TOW	15.09	520.34	4016	06/15/89	TOW	17.66	524.04
4014	08/17/92	TOW	15.40	520.03	4016	07/13/89	TOW	18.52	523.18
4014	09/21/92	TOW	15.74	519.69	4016	08/15/89	TOW	19.32	522.38
4014	10/19/92	TOW	15.72	519.71	4016	09/11/89	TOW	19.79	521.91
4014	11/16/92	TOW	15.54	519.89	4016	10/10/89	TOW	21.80	519.90
4014	12/15/92	TOW	14.70	520.73	4016	11/17/89	TOW	20.43	521.27
4014	01/21/93	TOW	13.92	521.51	4016	12/15/89	TOW	21.03	520.67
4014	02/22/93	TOW	13.24	522.19	4016	01/21/90	TOW	20.53	521.17
4014	03/24/93	TOW	12.67	522.76	4016	02/14/90	TOW	19.43	522.27
4014	04/19/93	TOW	12.30	523.13	4016	02/17/90	TOW	19.08	522.62
4014	05/20/93	TOW	12.36	523.07	4016	03/31/90	TOW	18.22	523.48
4014	06/21/93	TOW	13.06	522.37	4016	04/09/90	TOW	18.23	523.47
4014	07/19/93	TOW	13.94	521.49	4016	04/21/90	TOW	17.96	523.74
4014	08/16/93	TOW	14.99	520.44	4016	04/24/90	TOW	17.85	523.85
4014	09/21/93	TOW	15.84	519.59	4016	05/17/90	TOW	17.00	524.70
4014	10/13/93	TOW	16.60	518.83	4016	06/16/90	TOW	16.92	524.78
4015	05/10/88	TOW	IA		4016	07/16/90	TOW	17.60	524.10
4015	06/08/88	TOW	IA		4016	08/07/90	TOW	18.36	523.34

READ = DEPTH TO WATER (IA = INACCESSIBLE)
REF = REFERENCE POINT (TOW = TOP OF WELL, TPC = TOP OF PROTECTIVE CASING
ELEV = GROUNDWATER ELEVATION IN FEET ABOVE MEAN SEA LEVEL

200202

9029

000403

5706

GROUNDWATER ELEVATIONS

WELL	DATE	REF	READ	ELEV	WELL	DATE	REF	READ	ELEV
4016	09/18/90	TOW	19.08	522.62	4016	03/24/93	TOW	19.19	522.51
4016	10/18/90	TOW	18.60	523.10	4016	04/19/93	TOW	18.72	522.98
4016	11/14/90	TOW	18.41	523.29	4016	05/19/93	TOW	18.56	523.14
4016	12/12/90	TOW	18.22	523.48	4016	06/21/93	TOW	19.18	522.52
4016	01/16/91	TOW	16.72	524.98	4016	07/19/93	TOW	19.85	521.85
4016	01/24/91	TOW	16.88	524.82	4016	08/17/93	TOW	20.33	521.37
4016	02/19/91	TOW	16.57	525.13	4016	09/21/93	TOW	21.41	520.29
4016	03/18/91	TOW	16.56	525.14	4016	10/13/93	TOW	22.12	519.58
4016	05/31/91	TOW	16.94	524.76	4064	12/12/88	TOW	73.80	516.13
4016	07/25/91	TOW	17.79	523.91	4064	01/09/89	TOW	73.99	515.94
4016	08/21/91	TOW	19.44	522.26	4064	02/09/89	TOW	73.20	516.73
4016	09/06/91	TOW	19.83	521.87	4064	03/10/89	TOW	72.39	517.54
4016	10/09/91	TOW	20.66	521.04	4064	04/16/89	TOW	69.92	520.01
4016	11/05/91	TOW	21.29	520.41	4064	05/14/89	TOW	68.05	521.88
4016	12/10/91	TOW	21.95	519.75	4064	06/15/89	TOW	66.55	523.38
4016	01/07/92	TOW	21.85	519.85	4064	07/13/89	TOW	67.11	522.82
4016	02/03/92	TOW	21.79	519.91	4064	07/14/89	TOW	67.12	522.81
4016	03/02/92	TOW	21.99	519.71	4064	08/17/89	TOW	68.31	521.62
4016	04/13/92	TOW	21.51	520.19	4064	09/11/89	TOW	68.87	521.06
4016	05/18/92	TOW	21.76	519.94	4064	10/11/89	TOW	71.05	518.88
4016	06/15/92	TOW	21.91	519.79	4064	11/17/89	TOW	70.05	519.88
4016	07/20/92	TOW	21.39	520.31	4064	12/20/89	TOW	70.55	519.38
4016	08/17/92	TOW	21.39	520.31	4064	01/22/90	TOW	70.04	519.89
4016	09/21/92	TOW	22.68	519.02	4064	02/17/90	TOW	70.19	519.74
4016	10/19/92	TOW	21.82	519.88	4064	04/03/90	TOW	68.24	521.69
4016	11/16/92	TOW	21.78	519.92	4064	04/24/90	TOW	67.82	522.11
4016	12/15/92	TOW	20.98	520.72	4064	05/23/90	TOW	66.95	522.98
4016	01/21/93	TOW	20.25	521.45	4064	06/18/90	TOW	66.30	523.63
4016	02/22/93	TOW	19.74	521.96	4064	07/18/90	TOW	67.00	522.93

READ = DEPTH TO WATER (IA = INACCESSIBLE)
REF = REFERENCE POINT (TOW = TOP OF WELL, TPC = TOP OF PROTECTIVE CASING
ELEV = GROUNDWATER ELEVATION IN FEET ABOVE MEAN SEA LEVEL

GROUNDWATER ELEVATIONS

WELL	DATE	REF	READ	ELEV	WELL	DATE	REF	READ	ELEV
4064	08/15/90	TOW	67.65	522.28	4064	06/21/93	TPC	69.10	521.42
4064	09/25/90	TOW	68.55	521.38	4064	07/19/93	TPC	69.39	521.13
4064	10/20/90	TOW	68.72	521.21	4064	08/17/93	TPC	70.08	520.44
4064	11/14/90	TOW	68.44	521.49	4064	09/22/93	TPC	71.36	519.16
4064	12/14/90	TOW	68.58	521.35	4064	10/13/93	TPC	71.96	518.56
4064	01/17/91	TOW	66.03	523.90	4067	01/09/89	TOW	IA	
4064	02/19/91	TOW	65.96	523.97	4067	02/09/89	TOW	78.47	516.62
4064	03/18/91	TOW	66.02	523.91	4067	03/10/89	TOW	77.64	517.45
4064	10/15/91	TOW	IA		4067	04/16/89	TOW	74.62	520.47
4064	11/05/91	TOW	IA		4067	05/14/89	TOW	73.03	522.06
4064	12/05/91	TOW	72.54	517.39	4067	06/15/89	TOW	71.65	523.44
4064	01/06/92	TOW	72.85	517.08	4067	07/13/89	TOW	72.54	522.55
4064	02/04/92	TOW	72.90	517.03	4067	08/15/89	TOW	73.62	521.47
4064	02/25/92	TOW	73.18	516.75	4067	09/11/89	TOW	74.35	520.74
4064	03/04/92	TOW	73.14	516.79	4067	10/10/89	TOW	76.35	518.74
4064	04/15/92	TOW	73.06	516.87	4067	11/16/89	TOW	75.53	519.56
4064	05/26/92	TOW	72.14	517.79	4067	12/14/89	TOW	75.87	519.22
4064	06/17/92	TOW	71.94	517.99	4067	01/21/90	TOW	76.19	518.90
4064	07/21/92	TOW	71.64	518.29	4067	02/16/90	TOW	75.37	519.72
4064	08/17/92	TOW	70.18	519.75	4067	04/03/90	TOW	73.59	521.50
4064	09/22/92	TOW	70.98	518.95	4067	04/23/90	TOW	73.19	521.90
4064	10/20/92	TOW	71.29	518.64	4067	05/17/90	TOW	72.68	522.41
4064	11/17/92	TPC	72.20	518.32	4067	06/18/90	TOW	71.76	523.33
4064	12/14/92	TPC	71.60	518.92	4067	07/17/90	TOW	72.56	522.53
4064	01/19/93	TPC	71.16	519.36	4067	08/08/90	TOW	72.92	522.17
4064	02/22/93	TPC	79.70	510.82	4067	09/19/90	TOW	74.00	521.09
4064	03/23/93	TPC	69.69	520.83	4067	10/20/90	TOW	74.10	520.99
4064	04/19/93	TPC	69.10	521.42	4067	11/15/90	TOW	74.02	521.07
4064	05/21/93	TPC	68.92	521.60	4067	12/12/90	TOW	73.98	521.11

READ = DEPTH TO WATER (IA = INACCESSIBLE)
REF = REFERENCE POINT (TOW = TOP OF WELL, TPC = TOP OF PROTECTIVE CASING
ELEV = GROUNDWATER ELEVATION IN FEET ABOVE MEAN SEA LEVEL

000404

9706

GROUNDWATER ELEVATIONS

WELL	DATE	REF	READ	ELEV	WELL	DATE	REF	READ	ELEV
4067	01/17/91	TOW	70.86	524.23	4067	06/22/93	TPC	74.65	521.03
4067	02/19/91	TOW	71.29	523.80	4067	07/19/93	TPC	74.69	520.99
4067	03/19/91	TOW	71.55	523.54	4067	08/16/93	TPC	75.51	520.17
4067	06/14/91	TOW	72.61	522.48	4067	09/21/93	TPC	76.90	518.78
4067	07/25/91	TOW	74.21	520.88	4067	10/14/93	TPC	77.48	518.20
4067	08/22/91	TOW	75.26	519.83	4091	07/08/88	TOW	17.86	517.45
4067	09/07/91	TOW	75.84	519.25	4091	08/06/88	TOW	18.35	516.96
4067	10/07/91	TOW	76.73	518.36	4091	09/09/88	TOW	19.02	516.29
4067	11/04/91	TOW	77.52	517.57	4091	10/09/88	TOW	19.35	515.96
4067	11/05/91	TOW	77.50	517.59	4091	11/08/88	TOW	19.90	515.41
4067	12/05/91	TPC	78.84	516.84	4091	12/13/88	TOW	20.02	515.29
4067	01/02/92	TPC	79.14	516.54	4091	01/09/89	TOW	19.92	515.39
4067	02/04/92	TPC	79.28	516.40	4091	02/09/89	TOW	18.83	516.48
4067	02/10/92	TOW	78.72	516.37	4091	03/10/89	TOW	17.74	517.57
4067	03/02/92	TPC	79.40	516.28	4091	04/15/89	TOW	14.14	521.17
4067	04/13/92	TPC	79.39	516.29	4091	04/16/89	TOW	14.12	521.19
4067	05/19/92	TPC	78.24	517.44	4091	05/13/89	TOW	13.05	522.26
4067	06/16/92	TPC	78.00	517.68	4091	06/15/89	TOW	11.99	523.32
4067	07/21/92	TPC	77.54	518.14	4091	07/13/89	TOW	13.52	521.79
4067	08/17/92	TPC	76.68	519.00	4091	08/15/89	TOW	14.61	520.70
4067	09/22/92	TPC	77.02	518.66	4091	09/11/89	TOW	15.18	520.13
4067	10/19/92	TPC	77.48	518.20	4091	09/13/89	TOW	15.23	520.08
4067	11/17/92	TPC	IA		4091	10/10/89	TOW	17.25	518.06
4067	12/14/92	TPC	IA		4091	11/15/89	TOW	16.26	519.05
4067	01/19/93	TPC	76.39	519.29	4091	11/17/89	TOW	16.29	519.02
4067	02/22/93	TPC	75.80	519.88	4091	12/14/89	TOW	16.78	518.53
4067	03/23/93	TPC	74.86	520.82	4091	01/21/90	TOW	16.92	518.39
4067	04/19/93	TPC	74.34	521.34	4091	01/22/90	TOW	16.92	518.39
4067	05/21/93	TPC	75.26	520.42	4091	02/14/90	TOW	15.54	519.77

READ = DEPTH TO WATER (IA = INACCESSIBLE)
REF = REFERENCE POINT (TOW = TOP OF WELL, TPC = TOP OF PROTECTIVE CASING
ELEV = GROUNDWATER ELEVATION IN FEET ABOVE MEAN SEA LEVEL

GROUNDWATER ELEVATIONS

WELL	DATE	REF	READ	ELEV	WELL	DATE	REF	READ	ELEV
4091	04/03/90	TOW	14.16	521.15	4091	10/19/92	TPC	17.66	517.88
4091	04/23/90	TOW	13.83	521.48	4091	11/16/92	TPC	17.54	518.00
4091	05/17/90	TOW	12.43	522.88	4091	12/14/92	TPC	17.82	517.72
4091	06/17/90	TOW	12.59	522.72	4091	01/21/93	TPC	16.08	519.46
4091	07/16/90	TOW	13.24	522.07	4091	02/22/93	TPC	15.72	519.82
4091	08/09/90	TOW	14.13	521.18	4091	03/22/93	TPC	14.68	520.86
4091	09/25/90	TOW	15.22	520.09	4091	04/19/93	TPC	14.22	521.32
4091	10/24/90	TOW	14.51	520.80	4091	05/20/93	TPC	14.50	521.04
4091	11/16/90	TOW	14.92	520.39	4091	06/22/93	TPC	15.22	520.32
4091	12/12/90	TOW	14.75	520.56	4091	07/19/93	TPC	14.93	520.61
4091	01/22/91	TOW	11.26	524.05	4091	08/17/93	TOW	16.03	519.28
4091	02/27/91	TOW	12.00	523.31	4091	09/21/93	TOW	17.34	517.97
4091	03/28/91	TOW	11.64	523.67	4091	10/14/93	TPC	18.14	517.40
4091	06/14/91	TOW	14.02	521.29	4096	09/10/88	TOW	61.05	520.20
4091	07/27/91	TOW	15.64	519.67	4096	10/09/88	TOW	61.24	520.01
4091	09/07/91	TOW	17.14	518.17	4096	11/08/88	TOW	61.81	519.44
4091	10/08/91	TOW	18.09	517.22	4096	12/12/88	TOW	61.77	519.48
4091	11/04/91	TOW	18.76	516.55	4096	01/09/89	TOW	61.48	519.77
4091	11/06/91	TOW	18.81	516.50	4096	02/09/89	TOW	61.00	520.25
4091	12/10/91	TPC	19.54	516.00	4096	03/10/89	TOW	60.08	521.17
4091	01/02/92	TPC	19.82	515.72	4096	04/16/89	TOW	58.76	522.49
4091	02/03/92	TPC	19.72	515.82	4096	05/13/89	TOW	58.04	523.21
4091	03/02/92	TPC	19.80	515.74	4096	06/15/89	TOW	57.62	523.63
4091	04/15/92	TPC	19.63	515.91	4096	07/13/89	TOW	57.90	523.35
4091	05/21/92	TPC	18.32	517.22	4096	08/15/89	TOW	58.32	522.93
4091	06/17/92	TPC	18.12	517.42	4096	09/11/89	TOW	58.58	522.67
4091	07/21/92	TPC	16.86	518.68	4096	10/10/89	TOW	60.36	520.89
4091	08/18/92	TPC	16.63	518.91	4096	11/15/89	TOW	58.74	522.51
4091	09/22/92	TPC	17.26	518.28	4096	12/14/89	TOW	59.33	521.92

READ = DEPTH TO WATER (IA = INACCESSIBLE)
REF = REFERENCE POINT (TOW = TOP OF WELL, TPC = TOP OF PROTECTIVE CASING
ELEV = GROUNDWATER ELEVATION IN FEET ABOVE MEAN SEA LEVEL

000406

5708

0010507

5708

GROUNDWATER ELEVATIONS

WELL	DATE	REF	READ	ELEV	WELL	DATE	REF	READ	ELEV
4096	01/21/90	TOW	59.07	522.18	4096	03/25/92	TOW	59.67	521.58
4096	02/14/90	TOW	58.36	522.89	4096	04/27/92	TOW	59.32	521.93
4096	03/31/90	TOW	57.45	523.80	4096	05/20/92	TOW	59.76	521.49
4096	04/22/90	TOW	57.27	523.98	4096	06/24/92	TOW	59.72	521.53
4096	05/15/90	TOW	56.97	524.28	4096	07/20/92	TOW	59.81	521.44
4096	05/20/90	TOW	56.88	524.37	4096	08/18/92	TOW	59.76	521.49
4096	06/16/90	TOW	56.51	524.74	4096	09/21/92	TOW	59.96	521.29
4096	07/16/90	TOW	56.91	524.34	4096	10/19/92	TOW	60.26	520.99
4096	08/07/90	TOW	57.20	524.05	4096	11/16/92	TPC	60.77	520.84
4096	08/15/90	TOW	57.29	523.96	4096	12/15/92	TPC	60.15	521.46
4096	09/19/90	TOW	57.53	523.72	4096	01/20/93	TPC	59.65	521.96
4096	10/24/90	TOW	58.24	523.01	4096	02/23/93	TPC	59.44	522.17
4096	11/15/90	TOW	57.12	524.13	4096	03/22/93	TPC	59.01	522.60
4096	12/12/90	TOW	56.95	524.30	4096	04/19/93	TPC	58.58	523.03
4096	01/18/91	TOW	56.35	524.90	4096	05/17/93	TPC	58.44	523.17
4096	02/26/91	TOW	55.81	525.44	4096	06/22/93	TPC	58.59	523.02
4096	03/27/91	TOW	55.72	525.53	4096	07/20/93	TPC	59.02	522.59
4096	03/27/91	TOW	55.12	526.13	4096	08/17/93	TPC	59.31	522.30
4096	06/01/91	TOW	55.72	525.53	4096	09/20/93	TPC	60.06	521.55
4096	07/26/91	TOW	56.90	524.35	4096	10/14/93	TPC	60.78	520.83
4096	08/23/91	TOW	57.38	523.87	4097	09/10/88	TOW	IA	
4096	09/08/91	TOW	57.69	523.56	4097	10/09/88	TOW	IA	
4096	10/07/91	TOW	58.25	523.00	4097	11/08/88	TOW	24.22	512.73
4096	11/04/91	TOW	58.86	522.39	4097	12/13/88	TOW	24.81	512.14
4096	12/02/91	TOW	59.24	522.01	4097	01/09/89	TOW	23.21	513.74
4096	01/08/92	TOW	59.27	521.98	4097	02/09/89	TOW	22.41	514.54
4096	01/30/92	TOW	59.33	521.92	4097	03/10/89	TOW	21.17	515.78
4096	02/24/92	TOW	59.89	521.36	4097	04/16/89	TOW	16.22	520.73
4096	03/03/92	TOW	59.66	521.59	4097	05/14/89	TOW	15.70	521.25

READ = DEPTH TO WATER (IA = INACCESSIBLE)
REF = REFERENCE POINT (TOW = TOP OF WELL, TPC = TOP OF PROTECTIVE CASING
ELEV = GROUNDWATER ELEVATION IN FEET ABOVE MEAN SEA LEVEL

GROUNDWATER ELEVATIONS

WELL	DATE	REF	READ	ELEV
4097	06/15/89	TOW	14.30	522.65
4097	07/13/89	TOW	16.52	520.43
4097	08/16/89	TOW	17.66	519.29
4097	09/11/89	TOW	18.08	518.87
4097	11/16/89	TOW	19.36	517.59
4097	12/14/89	TOW	20.22	516.73
4097	02/14/90	TOW	17.44	519.51
4097	04/03/90	TPC	16.98	520.56
4097	04/23/90	TPC	16.71	520.83
4097	05/18/90	TOW	12.58	524.37
4097	06/17/90	TOW	15.42	521.53
4097	07/16/90	TPC	15.96	521.58
4097	08/09/90	TOW	17.59	519.36
4097	09/26/90	TOW	18.72	518.23
4097	10/24/90	TOW	18.21	518.74
4097	11/16/90	TOW	18.20	518.75
4097	12/12/90	TOW	17.85	519.10
4097	01/24/91	TOW	14.26	522.69
4097	06/14/91	TOW	17.38	519.57
4097	10/08/91	TOW	23.04	513.91
4097	11/06/91	TOW	23.83	513.12
4097	12/05/91	TOW	23.96	512.99
4097	01/02/92	TOW	24.22	512.73
4097	02/03/92	TOW	24.57	512.38
4097	03/02/92	TOW	IA	
4097	04/15/92	TOW	24.38	512.57
4097	05/21/92	TOW	21.73	515.22
4097	06/17/92	TOW	19.78	517.17
4097	07/21/92	TOW	17.73	519.22
4097	08/18/92	TPC	19.46	518.08
4097	09/23/92	TPC	19.50	518.04
4097	10/19/92	TPC	21.10	516.44
4097	11/16/92	TPC	IA	
4097	12/14/92	TOW	IA	
4097	01/21/93	TOW	IA	
4097	02/24/93	TPC	19.14	518.78
4097	03/22/93	TOW	17.01	519.97
4097	04/19/93	TOW	16.16	520.82
4097	05/20/93	TPC	17.76	520.16
4097	06/22/93	TOW	18.10	518.88
4097	07/21/93	TPC	18.49	519.43
4097	08/17/93	TPC	20.62	517.30
4097	09/21/93	TPC	21.88	516.04
4097	10/14/93	TPC	21.88	516.04
41066	08/17/93	TOW	70.85	520.94
41066	09/23/93	TOW	72.00	519.79
41066	10/13/93	TOW	72.63	519.16
41066	11/22/93	TOW	73.40	518.39
41066	12/11/93	TOW	73.33	518.46
4108	07/17/90	TOW	25.73	526.35
4108	08/07/90	TOW	27.73	524.35
4108	09/19/90	TOW	28.19	523.89
4108	10/20/90	TOW	27.95	524.13
4108	11/15/90	TOW	26.00	526.08
4108	12/11/90	TOW	27.86	524.22
4108	01/18/91	TOW	27.05	525.03
4108	02/26/91	TOW	26.40	525.68
4108	03/27/91	TOW	26.27	525.81

READ = DEPTH TO WATER (IA = INACCESSIBLE)
REF = REFERENCE POINT (TOW = TOP OF WELL, TPC = TOP OF PROTECTIVE CASING
ELEV = GROUNDWATER ELEVATION IN FEET ABOVE MEAN SEA LEVEL

000608
9029

000409

9706

GROUNDWATER ELEVATIONS

WELL	DATE	REF	READ	ELEV	WELL	DATE	REF	READ	ELEV
4108	06/01/91	TOW	26.31	525.77	41217	10/13/93	TPC	88.74	518.22
4108	07/26/91	TOW	27.87	524.21	4125	07/16/90	TOW	8.33	520.81
4108	08/23/91	TOW	28.56	523.52	4125	08/07/90	TOW	8.92	520.22
4108	09/07/91	TOW	28.74	523.34	4125	09/25/90	TOW	9.09	520.05
4108	10/07/91	TOW	29.77	522.31	4125	10/24/90	TOW	8.41	520.73
4108	11/04/91	TOW	30.25	521.83	4125	11/15/90	TOW	8.92	520.22
4108	12/02/91	TOW	30.85	521.23	4125	12/12/90	TOW	8.64	520.50
4108	01/13/92	TOW	30.85	521.23	4125	01/22/91	TOW	7.60	521.54
4108	02/03/92	TOW	31.25	520.83	4125	02/26/91	TOW	7.72	521.42
4108	03/02/92	TOW	31.22	520.86	4125	03/27/91	TOW	7.17	521.97
4108	04/14/92	TOW	31.29	520.79	4125	06/03/91	TOW	7.33	521.81
4108	05/21/92	TOW	31.27	520.81	4125	07/27/91	TOW	9.22	519.92
4108	06/17/92	TOW	31.28	520.80	4125	08/23/91	TOW	9.46	519.68
4108	07/21/92	TOW	31.20	520.88	4125	09/08/91	TOW	9.71	519.43
4108	08/17/92	TOW	30.93	521.15	4125	10/08/91	TOW	10.27	518.87
4108	09/22/92	TOW	31.28	520.80	4125	11/04/91	TOW	10.72	518.42
4108	10/20/92	TOW	31.32	520.76	4125	12/05/91	TOW	10.92	518.22
4108	11/17/92	TOW	31.21	520.87	4125	01/13/92	TOW	10.93	518.21
4108	12/14/92	TOW	31.10	520.98	4125	01/30/92	TOW	10.61	518.53
4108	01/21/93	TOW	IA		4125	02/24/92	TOW	10.71	518.43
4108	02/22/93	TOW	30.18	521.90	4125	03/04/92	TOW	11.29	517.85
4108	03/23/93	TOW	IA		4125	03/25/92	TOW	10.74	518.40
4108	04/19/93	TOW	29.26	522.82	4125	04/27/92	TOW	10.13	519.01
4108	05/17/93	TOW	28.98	523.10	4125	05/20/92	TOW	10.97	518.17
4108	06/22/93	TOW	29.01	523.07	4125	06/24/92	TOW	10.87	518.27
4108	07/20/93	TOW	29.50	522.58	4125	07/20/92	TOW	10.32	518.82
4108	08/17/93	TOW	29.89	522.19	4125	08/18/92	TOW	10.54	518.60
4108	09/20/93	TOW	29.58	522.50	4125	09/21/92	TOW	10.91	518.23
4108	10/14/93	TOW	31.15	520.93	4125	10/19/92	TOW	10.94	518.20

READ = DEPTH TO WATER (IA = INACCESSIBLE)
REF = REFERENCE POINT (TOW = TOP OF WELL, TPC = TOP OF PROTECTIVE CASING
ELEV = GROUNDWATER ELEVATION IN FEET ABOVE MEAN SEA LEVEL

GROUNDWATER ELEVATIONS

WELL	DATE	REF	READ	ELEV
4125	11/16/92	TOW	10.54	518.60
4125	12/15/92	TOW	10.17	518.97
4125	01/20/93	TOW	9.72	519.42
4125	02/23/93	TPC	14.29	515.42
4125	03/22/93	TOW	8.83	520.31
4125	04/19/93	TOW	8.41	520.73
4125	05/17/93	TOW	8.66	520.48
4125	06/23/93	TOW	9.15	519.99
4125	07/20/93	TOW	9.51	519.63
4125	08/17/93	TOW	9.84	519.30
4125	09/20/93	TOW	13.13	516.01
4125	10/14/93	TOW	14.12	515.02
4398	10/19/92	TOW	IA	
4398	11/16/92	TOW	IA	
4398	12/15/92	TOW	62.08	519.44
4398	01/19/93	TOW	IA	
4398	02/23/93	TOW	61.06	520.46
4398	03/22/93	TOW	60.22	521.30
4398	04/19/93	TOW	59.84	521.68
4398	05/20/93	TOW	59.62	521.90
4398	06/22/93	TOW	60.16	521.36
4398	07/19/93	TOW	60.54	520.98
4398	08/16/93	TOW	61.17	520.35
4398	09/21/93	TOW	62.90	518.62
4398	10/13/93	TOW	63.56	517.96
4424	01/20/93	TOW	IA	
4424	02/23/93	TOW	IA	
4424	03/24/93	TOW	IA	
4424	04/20/93	TOW	IA	
4424	05/17/93	TOW	IA	
4424	06/22/93	TOW	94.79	521.18
4424	07/20/93	TOW	95.04	520.93
4424	08/16/93	TOW	DRY	
4424	09/22/93	TOW	97.10	518.87
4424	10/13/93	TPC	98.15	518.08
4424	11/16/93	TOW	98.43	517.54
4424	12/12/93	TOW	97.59	518.38
4425	03/24/93	TOW	87.96	520.98
4425	04/20/93	TOW	87.52	521.42
4425	05/20/93	TOW	IA	
4426	03/25/93	TOW	IA	
4426	04/20/93	TOW	IA	
4426	05/20/93	TOW	IA	
4426	06/22/93	TOW	78.81	521.01
4426	07/20/93	TOW	78.99	520.83
4426	08/16/93	TOW	79.74	520.08
4426	09/22/93	TOW	81.16	518.66
4426	10/13/93	TPC	81.64	518.66
4426	11/16/93	TOW	82.44	517.38
4426	12/10/93	TOW	81.54	518.28
4432	03/25/93	TOW	IA	
4432	04/20/93	TOW	IA	
4432	05/20/93	TOW	IA	
4432	06/23/93	TOW	84.68	521.02
4432	07/20/93	TOW	84.76	520.94
4432	08/16/93	TOW	IA	
4432	09/22/93	TOW	87.04	518.66
4432	10/14/93	TPC	88.16	517.98

READ = DEPTH TO WATER (IA = INACCESSIBLE)
REF = REFERENCE POINT (TOW = TOP OF WELL, TPC = TOP OF PROTECTIVE CASING
ELEV = GROUNDWATER ELEVATION IN FEET ABOVE MEAN SEA LEVEL

000210

5708 9025

000411

GROUNDWATER ELEVATIONS

WELL	DATE	REF	READ	ELEV
4432	11/18/93	TOW	88.37	517.33
4432	12/11/93	TOW	87.63	518.07
4436	04/20/93	TOW	73.40	521.61
4436	05/20/93	TOW	73.12	521.89
4436	07/19/93	TOW	73.48	521.53
4436	10/13/93	TPC	76.26	519.08
4439	04/19/93	TOW	71.10	521.32
4439	05/20/93	TOW	70.82	521.60
4439	05/21/93	TOW	IA	
4439	06/21/93	TOW	70.99	521.43
4439	07/19/93	TOW	71.27	521.15
4439	08/17/93	TOW	71.96	520.46
4439	09/22/93	TOW	73.20	519.22
4439	10/13/93	TPC	74.22	518.60
4439	11/16/93	TOW	74.34	518.08
4439	12/13/93	TOW	73.90	518.52
4446	04/19/93	TOW	62.24	521.57
4446	06/21/93	TOW	62.39	521.42
4446	07/19/93	TOW	62.61	521.20
4446	08/16/93	TOW	63.29	520.52
4446	09/23/93	TOW	64.62	519.19
4446	10/13/93	TPC	65.84	518.46
4446	11/18/93	TOW	66.05	517.76
4446	12/10/93	TOW	65.38	518.43
4451	09/21/93	TOW	57.45	519.97
4451	10/13/93	TOW	58.35	519.07
4909	03/24/93	TOW	5.20	540.44
4909	04/19/93	TPC	IA	
4909	05/20/93	TOW	6.29	539.35
4909	06/23/93	TOW	5.56	540.08
4909	07/21/93	TOW	6.15	539.49
4909	08/17/93	TOW	6.12	539.52
4909	09/21/93	TOW	6.13	539.51
4909	10/13/93	TOW	6.16	539.48
4914	03/24/93	TOW	10.47	525.48
4914	05/20/93	TOW	10.49	525.46
4914	06/23/93	TOW	10.36	525.59
4914	07/21/93	TOW	10.36	525.59
4914	08/17/93	TOW	DRY	
4914	09/21/93	TOW	10.35	525.60
4914	10/18/93	TOW	DRY	
4920	09/01/93	TPC	37.37	555.14
4920	09/02/93	TOW	40.60	551.55
4920	09/07/93	TOW	37.00	555.15
4920	09/14/93	TPC	37.66	554.85
4920	09/21/93	TPC	37.80	554.71
4920	10/25/93	TPC	38.66	553.85
4920	11/18/93	TPC	39.08	553.43
4920	12/10/93	TOW	IA	
4920	12/27/93	TPC	39.94	552.57
6633	01/28/91	TOW	16.84	515.00
6633	03/28/91	TOW	15.98	515.86
6633	04/29/91	TOW	16.84	515.00
6639	01/28/91	TOW	8.39	512.06
6639	03/28/91	TOW	7.42	513.03
6639	04/29/91	TOW	8.38	512.07
6694	01/28/91	TOW	16.30	507.08
6694	03/28/91	TOW	15.27	508.11

READ = DEPTH TO WATER (IA = INACCESSIBLE)
REF = REFERENCE POINT (TOW = TOP OF WELL, TPC = TOP OF PROTECTIVE CASING
ELEV = GROUNDWATER ELEVATION IN FEET ABOVE MEAN SEA LEVEL

5706

GROUNDWATER ELEVATIONS

WELL	DATE	REF	READ	ELEV	WELL	DATE	REF	READ	ELEV
6694	04/29/91	TOW	16.29	507.09					
6700	01/28/91	TOW	18.31	515.11					
6700	03/28/91	TOW	17.48	515.94					
6700	04/29/91	TOW	18.03	515.39					

C00112

READ = DEPTH TO WATER (IA = INACCESSIBLE)
REF = REFERENCE POINT (TOW = TOP OF WELL, TPC = TOP OF PROTECTIVE CASING
ELEV = GROUNDWATER ELEVATION IN FEET ABOVE MEAN SEA LEVEL

5706

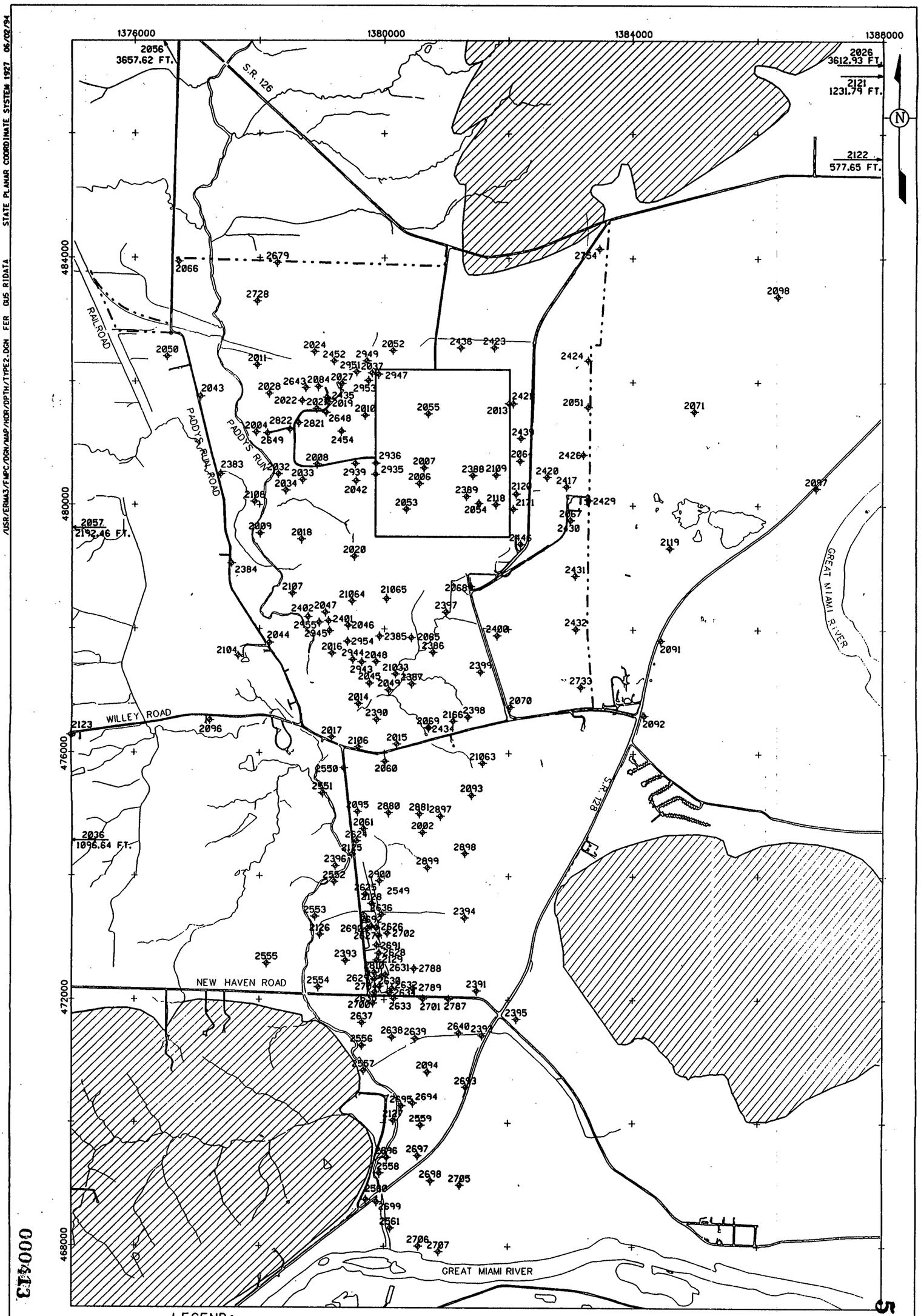

FIGURE K-1. TYPE 2 MONITORING WELL LOCATIONS

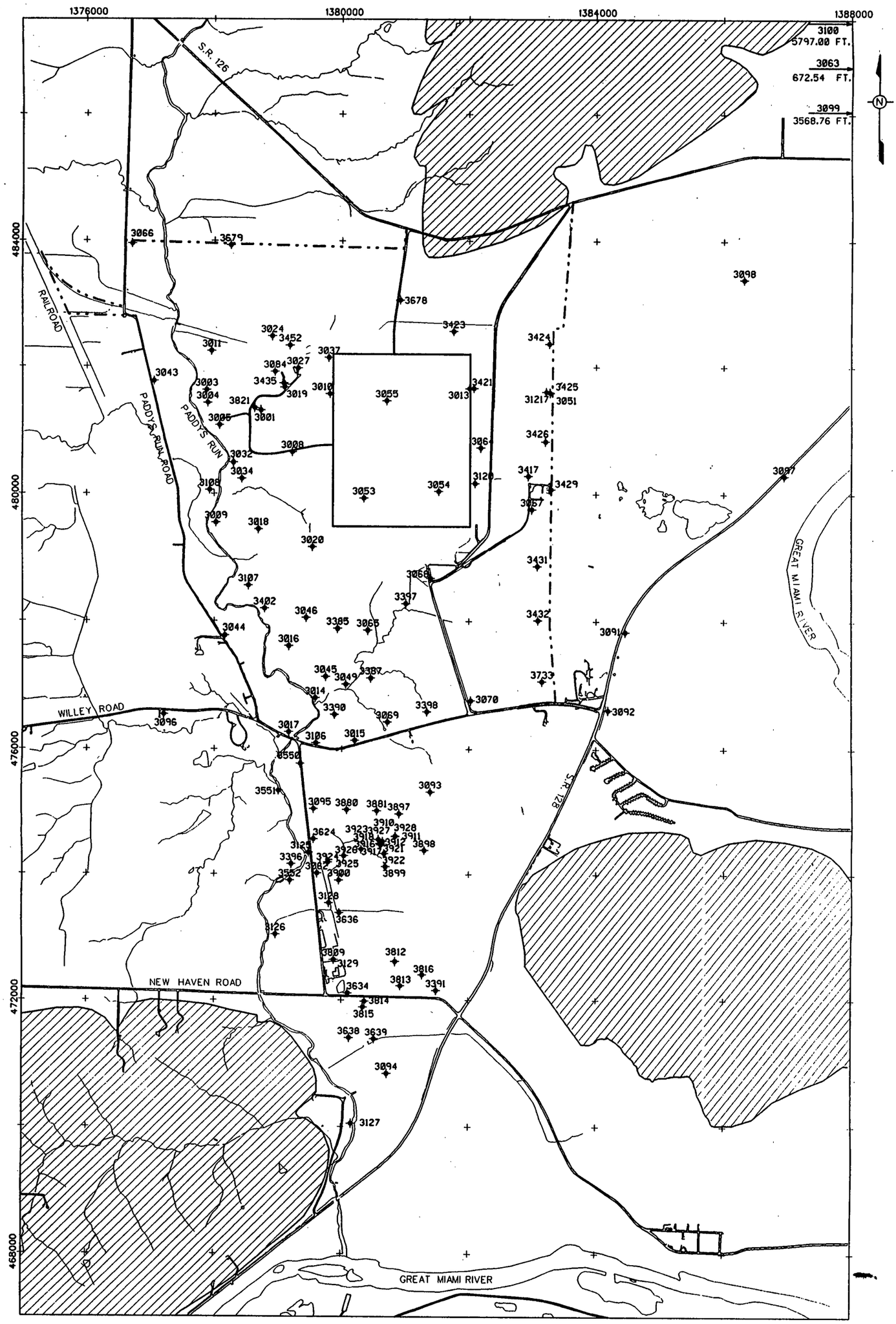

FIGURE K-2. TYPE 3 MONITORING WELL LOCATIONS

/usr/ermo3/fmpc/dgn/map/hor/dpth/type3.dgn STATE PLANAR COORDINATE 1927

000414

8706

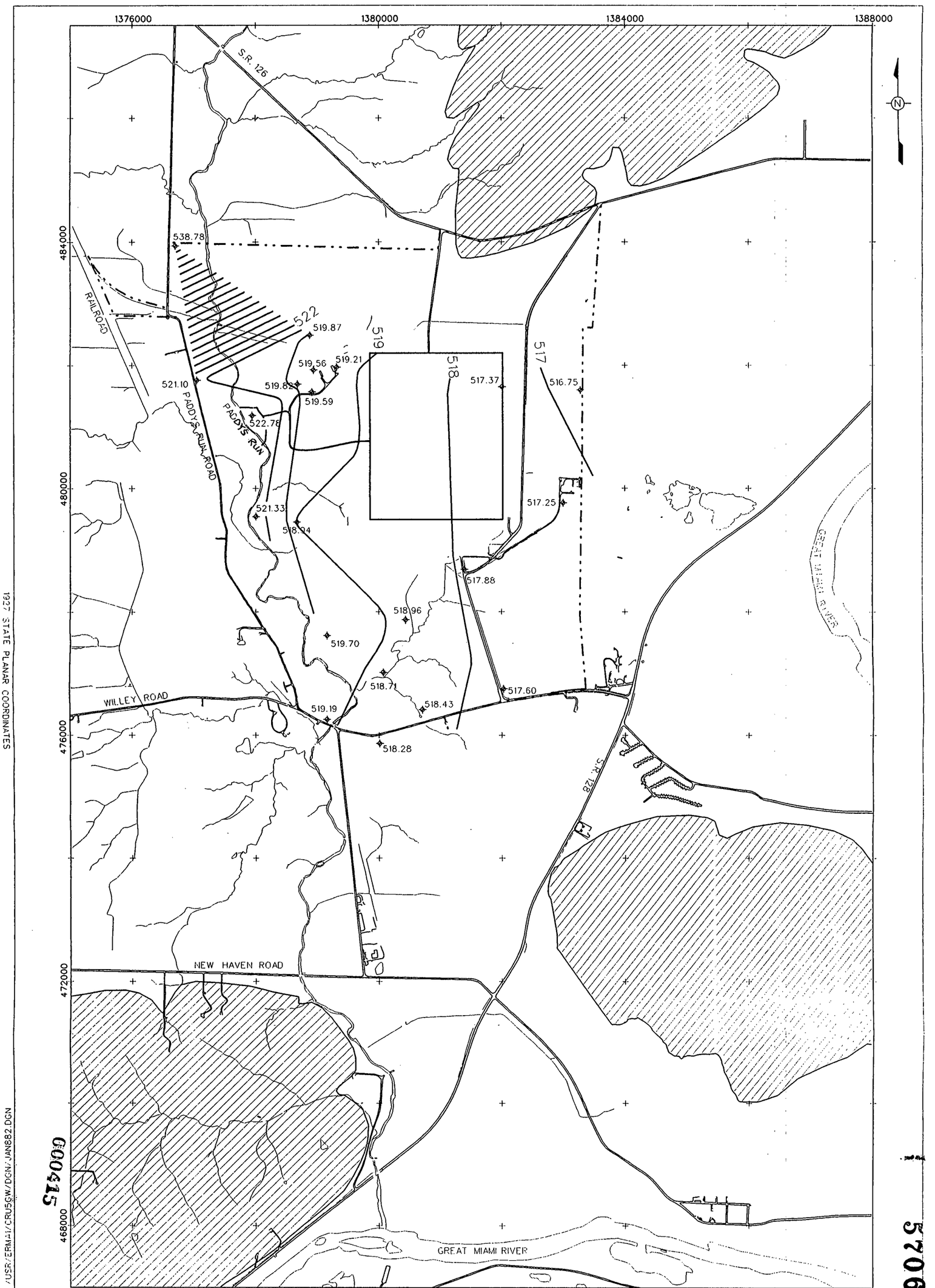

1927 STATE PLANAR COORDINATES

/USR/ERM-41/CRU5GW/DGN/JAN882.DGN

FIGURE K-3. GROUNDWATER ELEVATIONS, TYPE 2 WELLS, JANUARY, 1988

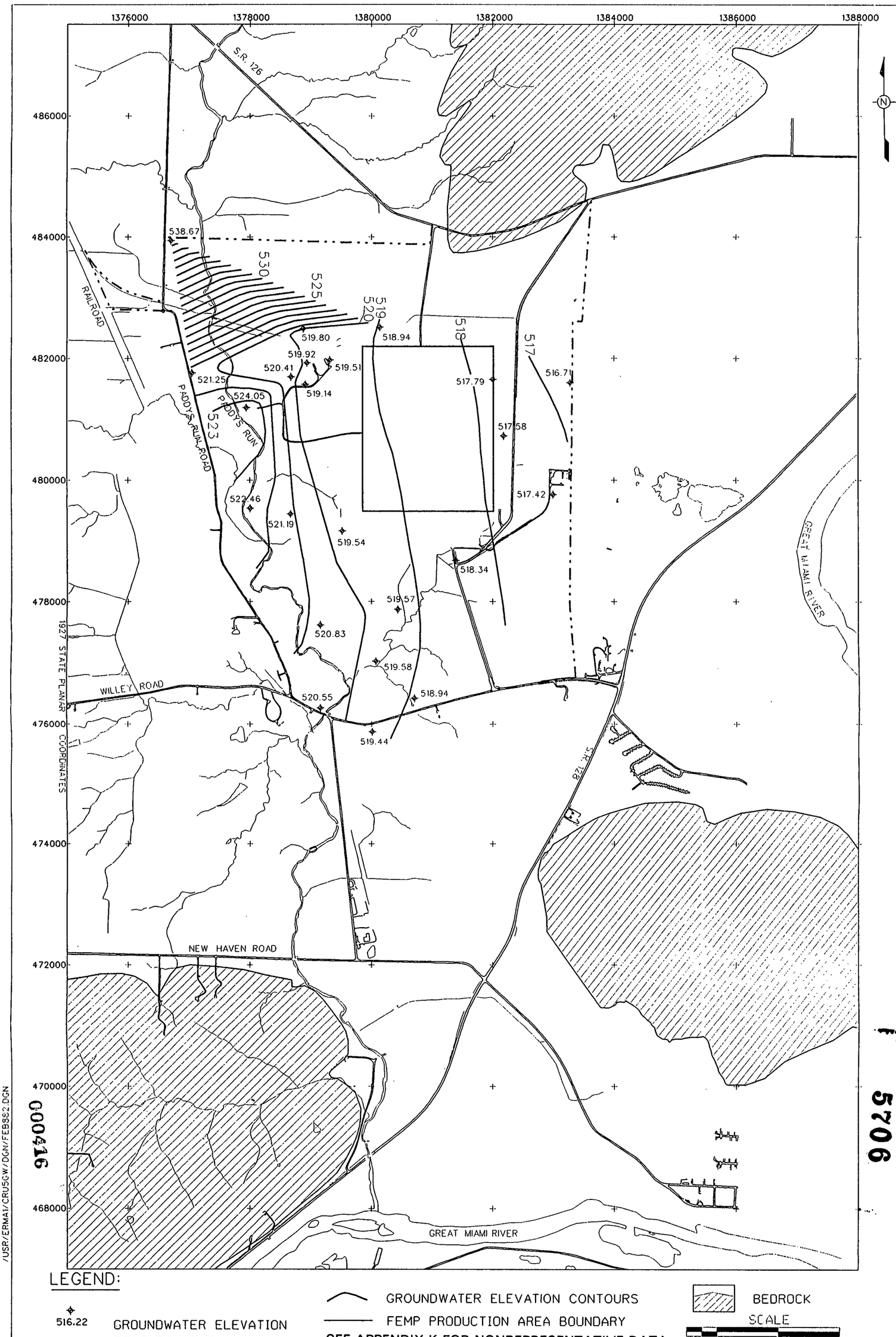

FIGURE K-4. GROUNDWATER ELEVATIONS, TYPE 2 WELLS, FEBRUARY, 1988

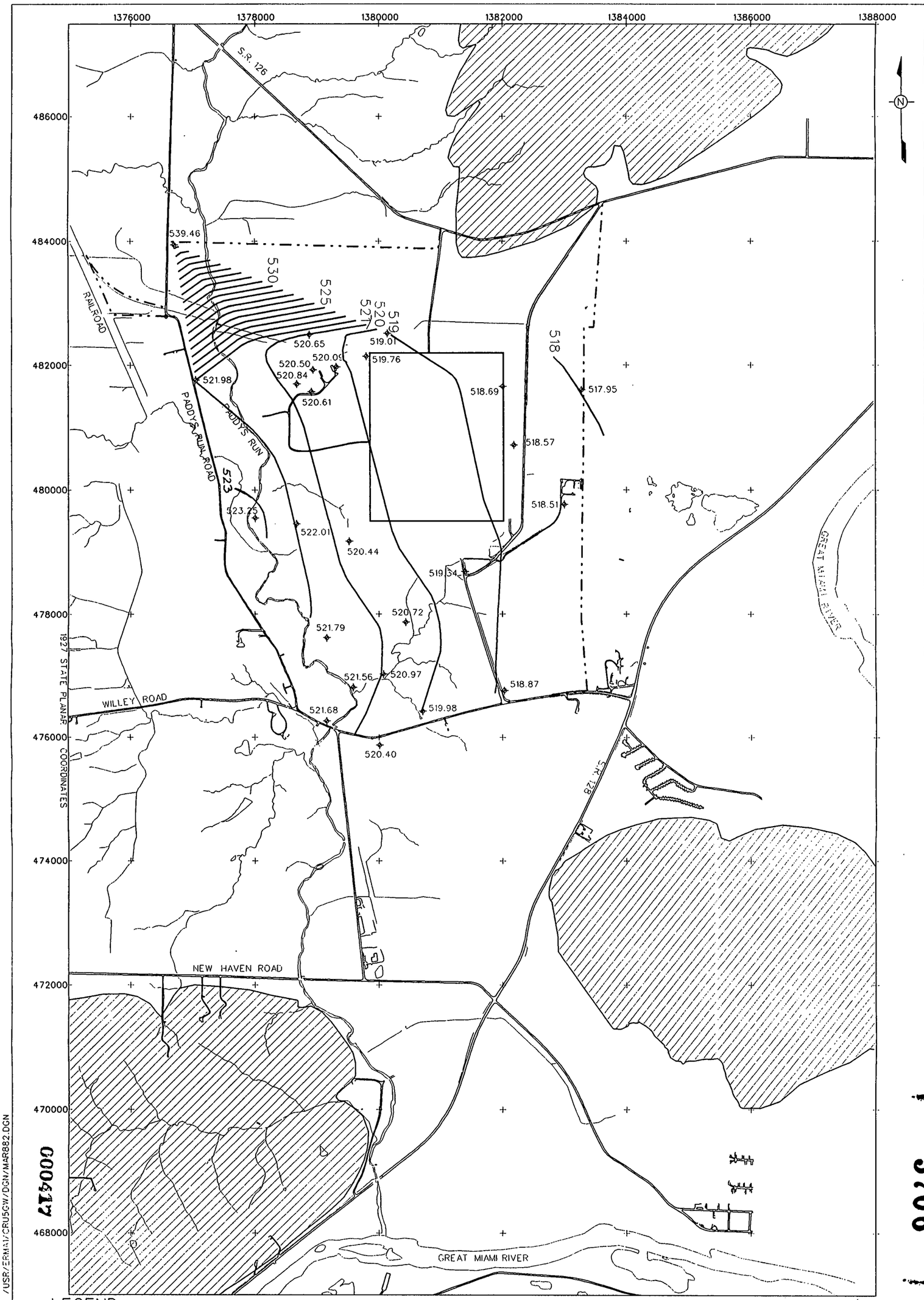

FIGURE K-5. GROUNDWATER ELEVATIONS, TYPE 2 WELLS, MARCH, 1988

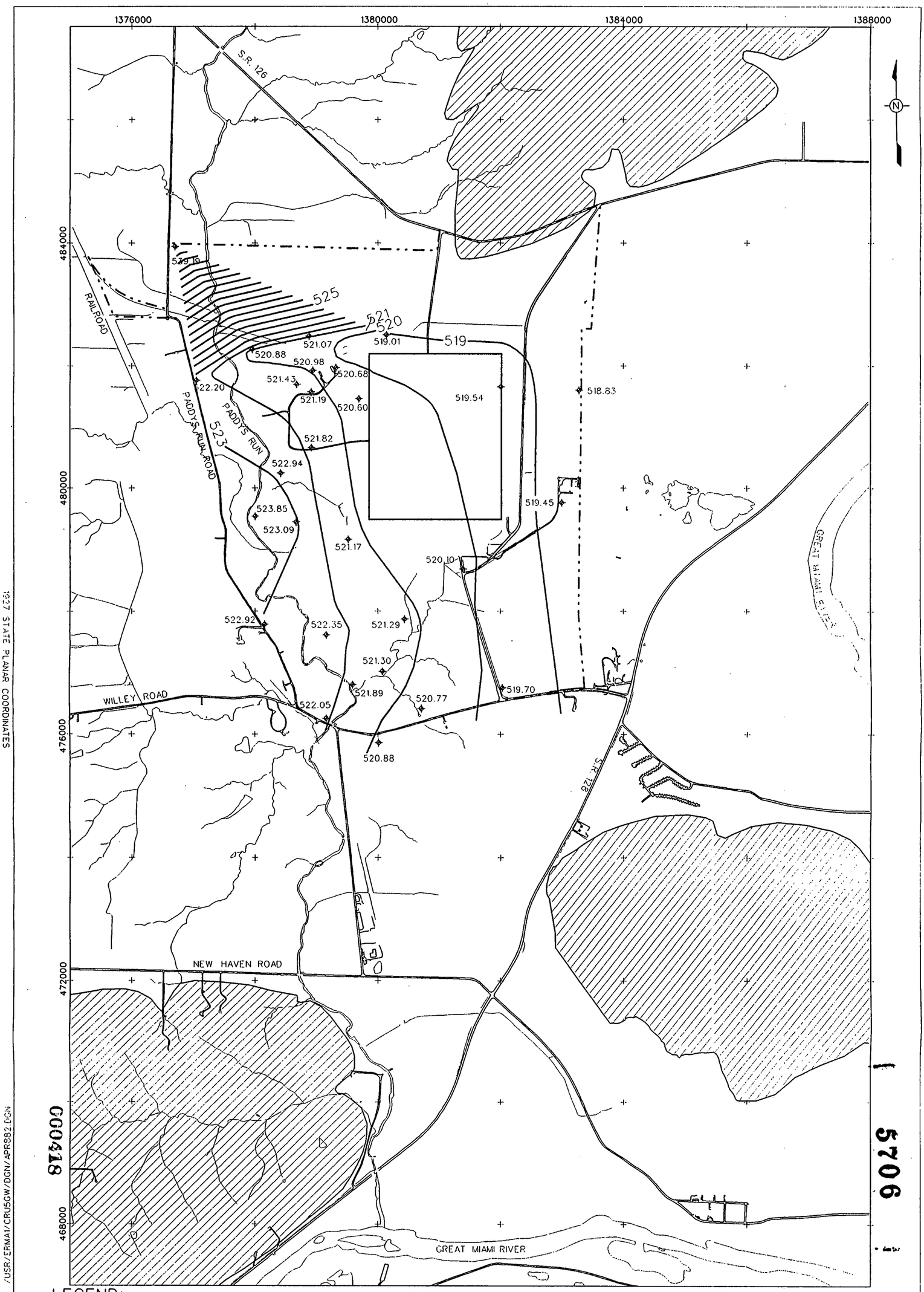

FIGURE K-6. GROUNDWATER ELEVATIONS, TYPE 2 WELLS, APRIL 1988

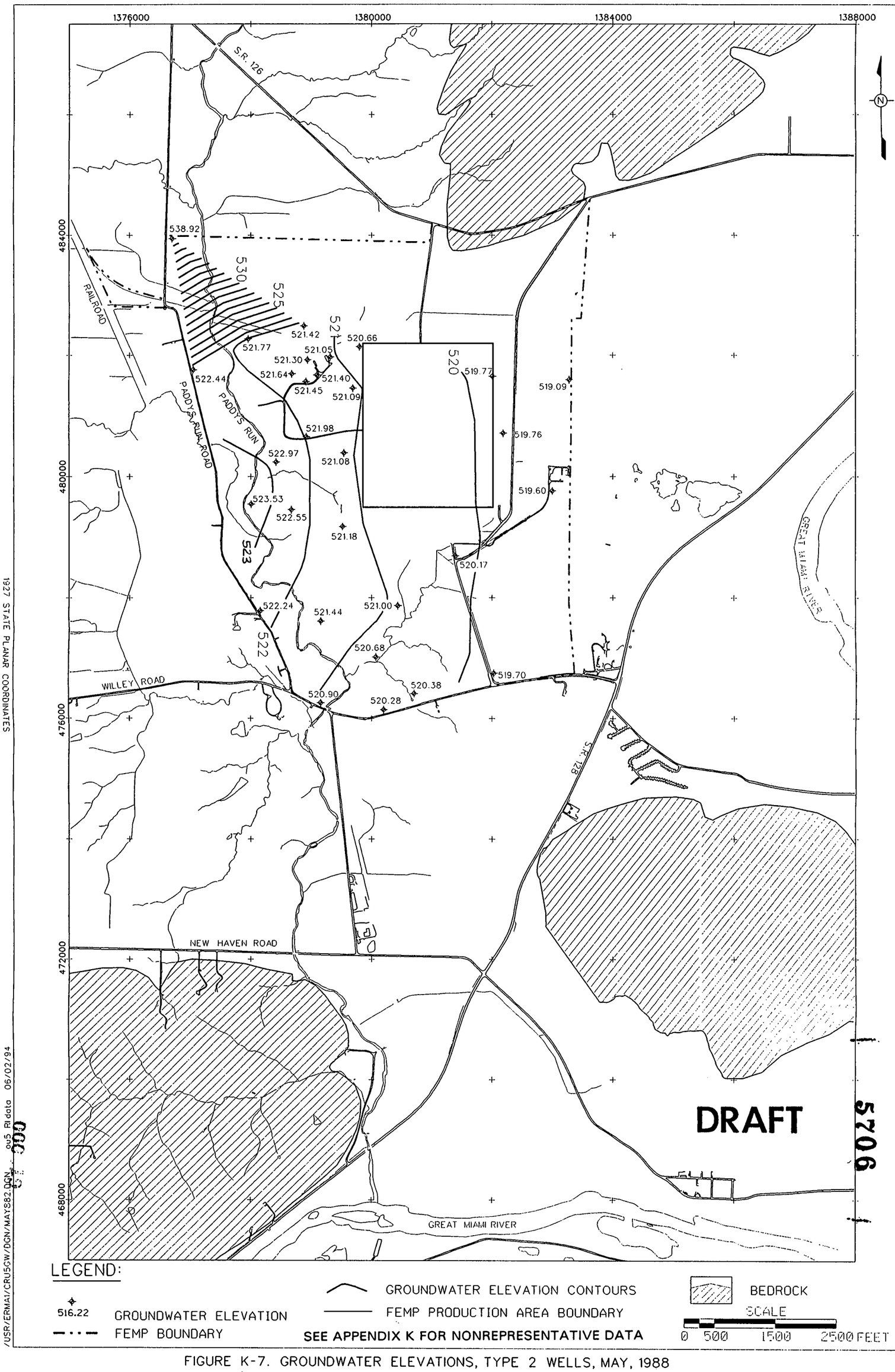

FIGURE K-7. GROUNDWATER ELEVATIONS, TYPE 2 WELLS, MAY, 1988

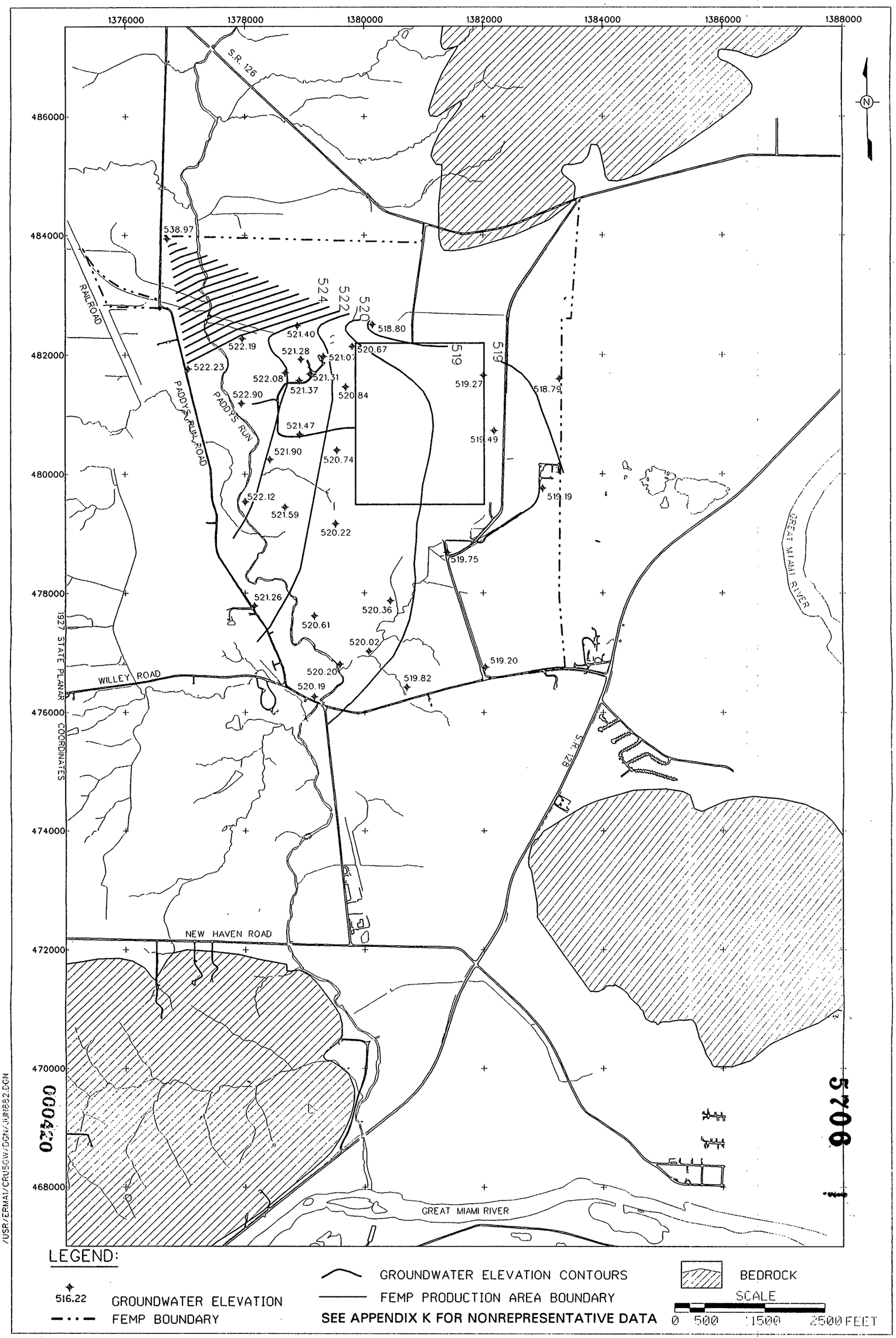

FIGURE K-8. GROUNDWATER ELEVATIONS, TYPE 2 WELLS, JUNE, 1988

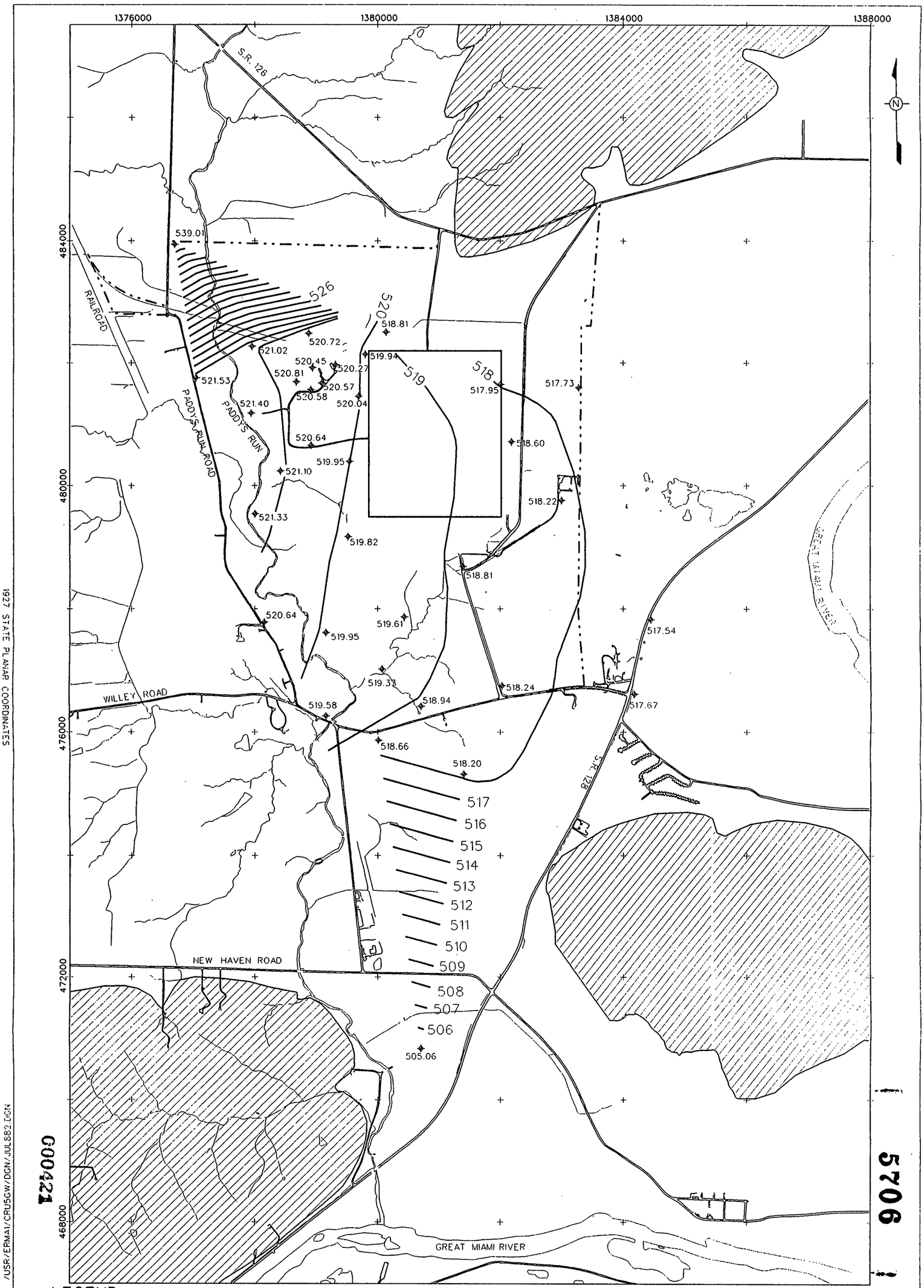

FIGURE K-9. GROUNDWATER ELEVATIONS, TYPE 2 WELLS, JULY, 1988

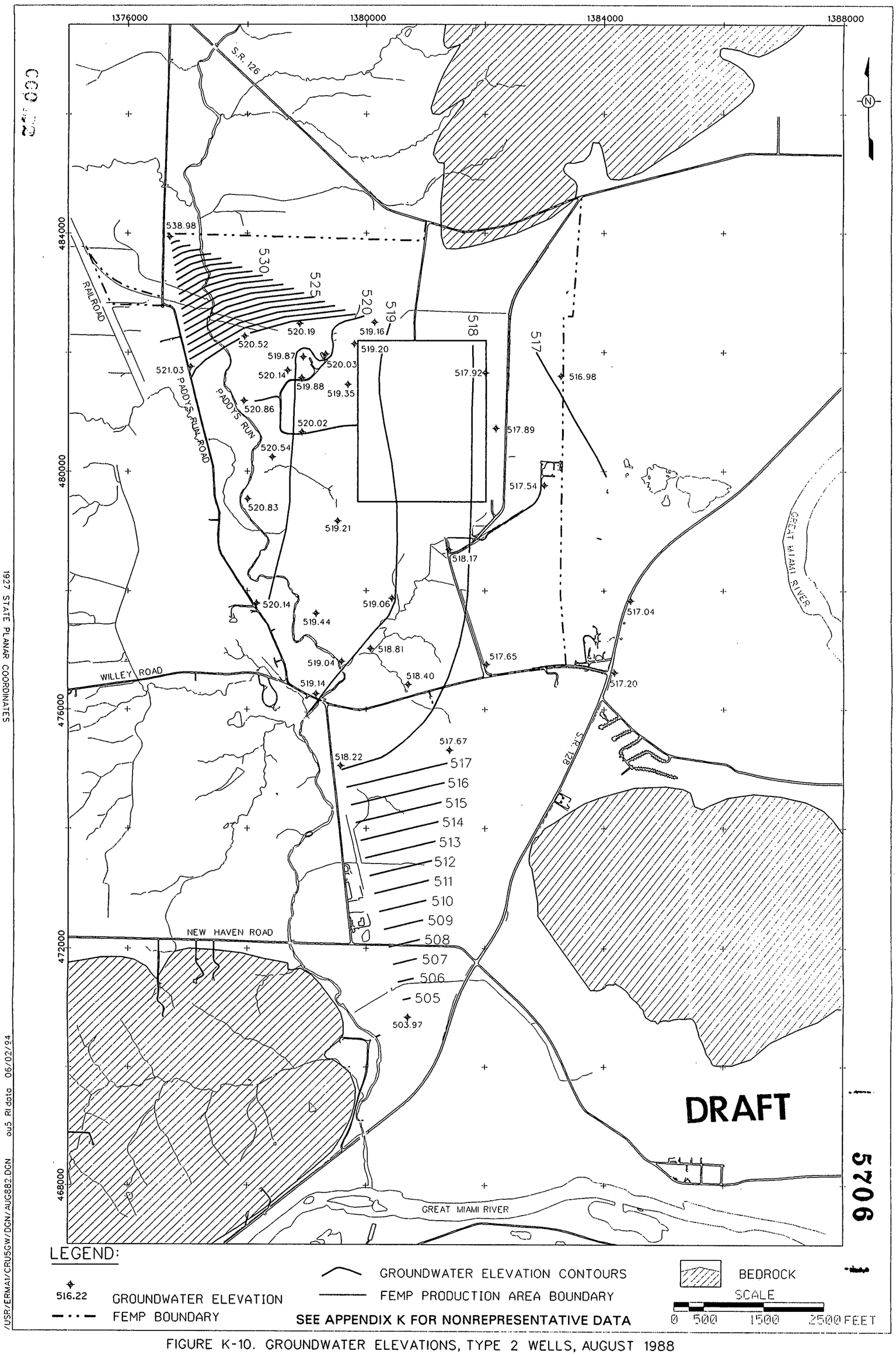

FIGURE K-10. GROUNDWATER ELEVATIONS, TYPE 2 WELLS, AUGUST 1988

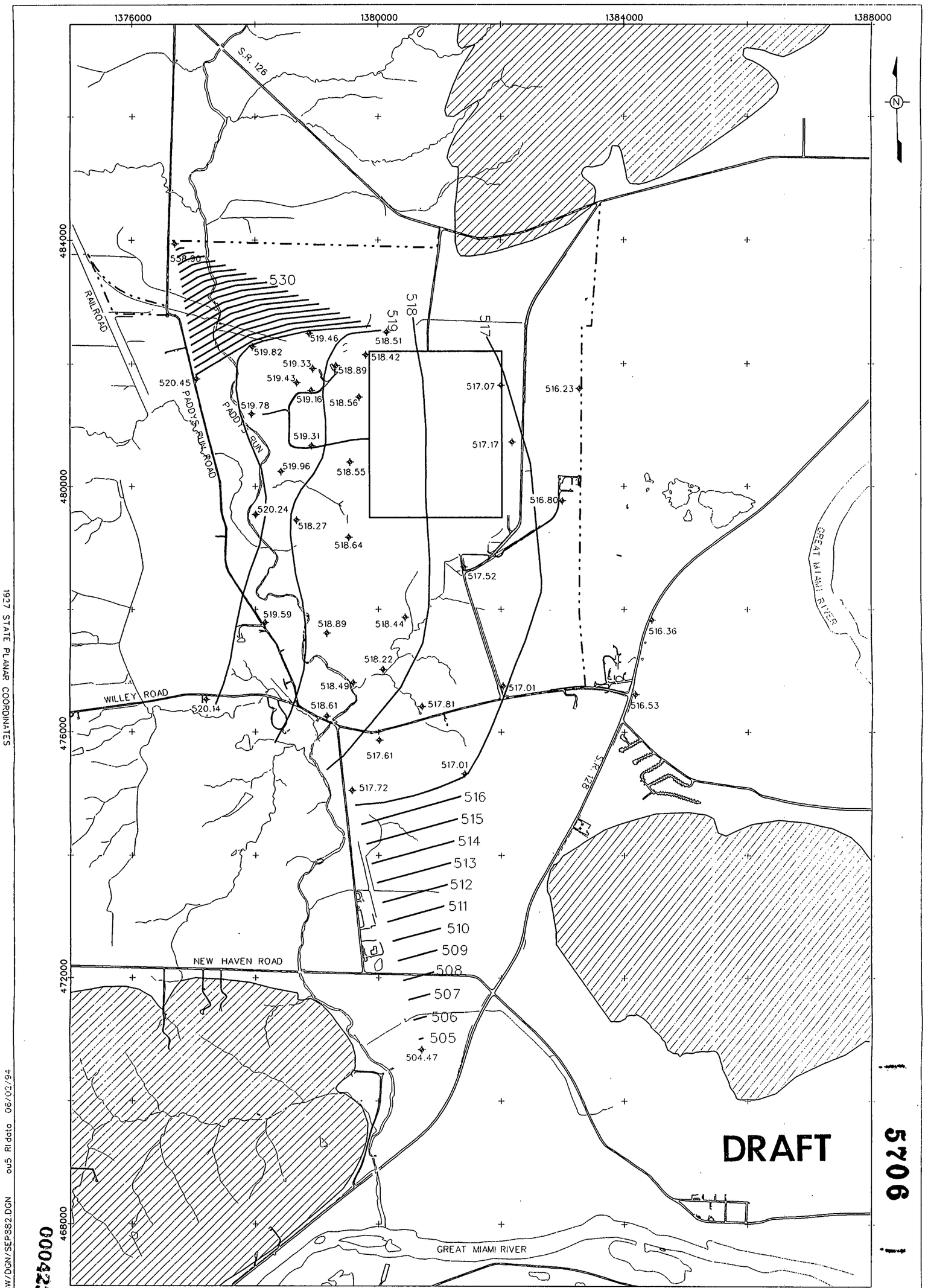

FIGURE K-11. GROUNDWATER ELEVATIONS, TYPE 2 WELLS, SEPTEMBER, 1988

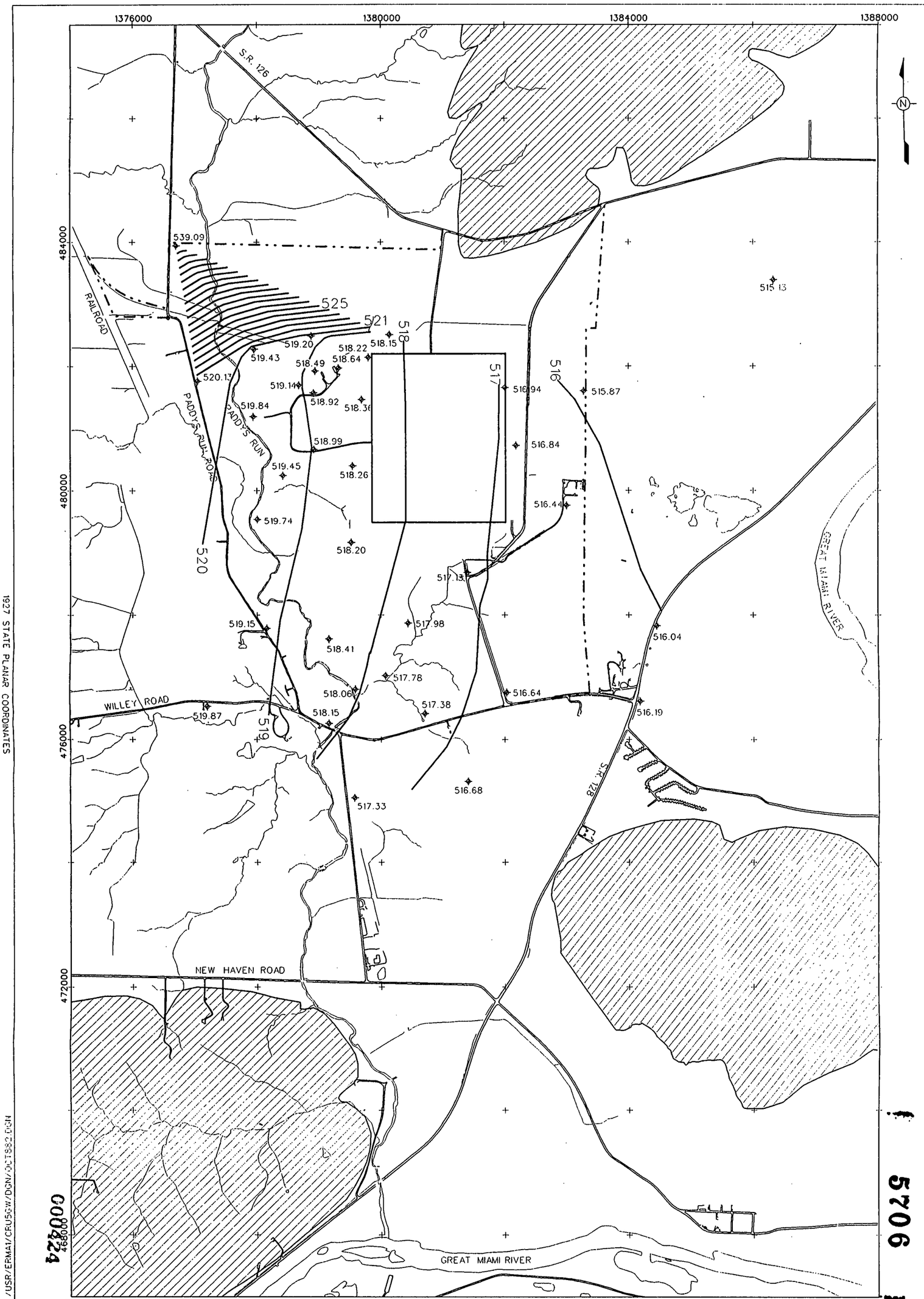

1927 STATE PLANAR COORDINATES

/USR/ERMA1/CRU5SW/DGN/OCT882.DGN

5709

FIGURE K-12. GROUNDWATER ELEVATIONS, TYPE 2 WELLS, OCTOBER, 1988

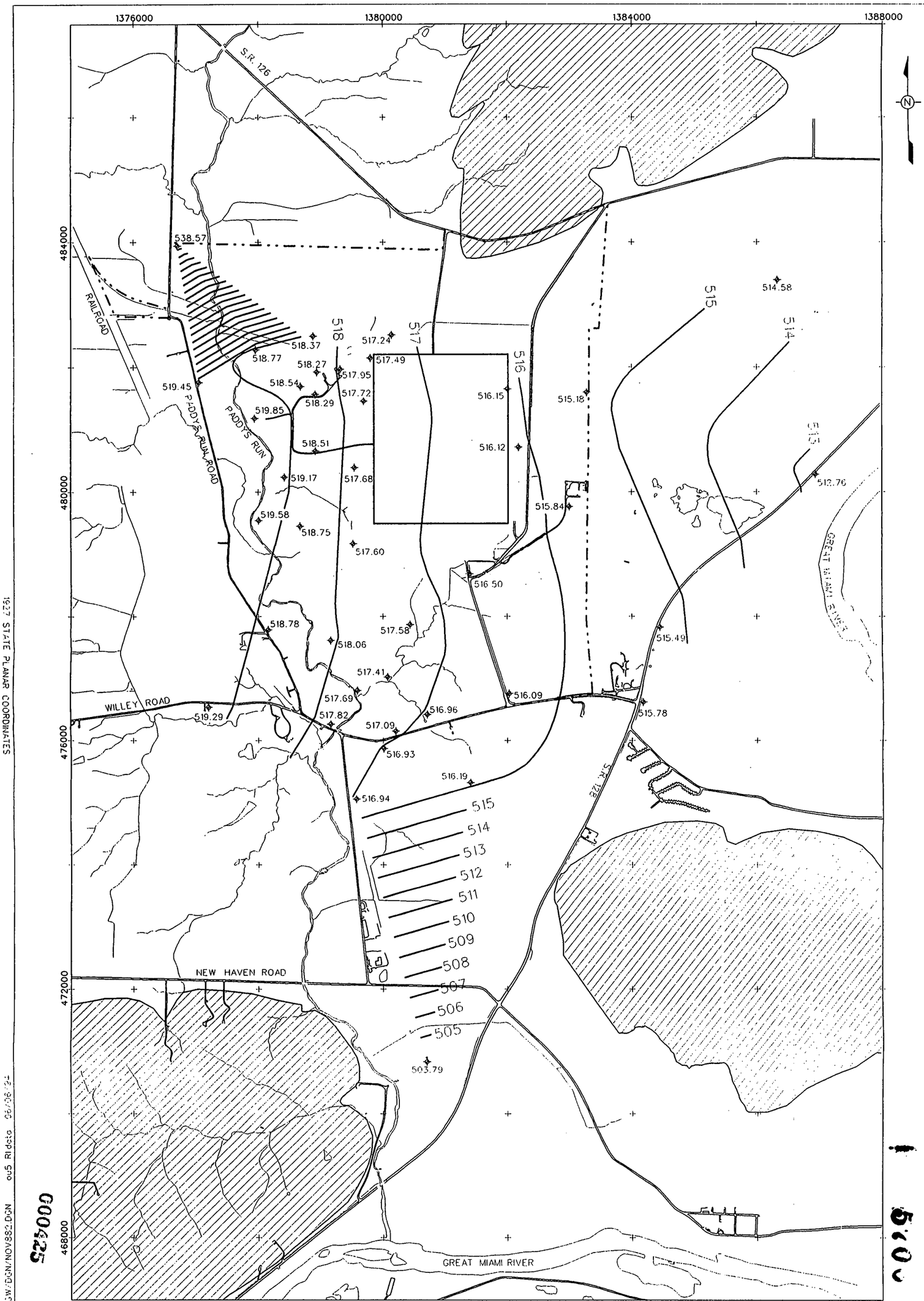

FIGURE K-13. GROUNDWATER ELEVATIONS, TYPE 2 WELLS, NOVEMBER 1988

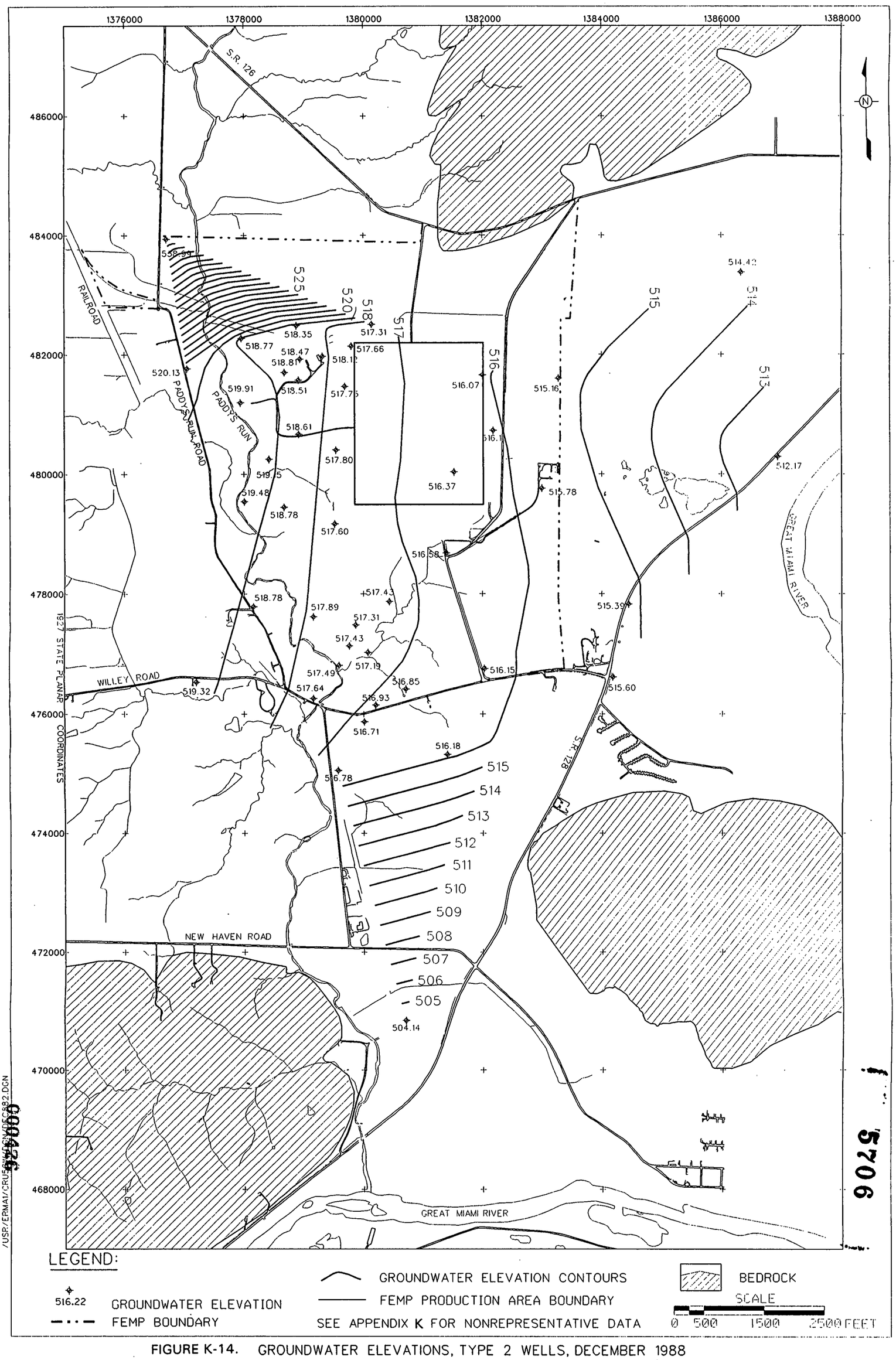

FIGURE K-14. GROUNDWATER ELEVATIONS, TYPE 2 WELLS, DECEMBER 1988

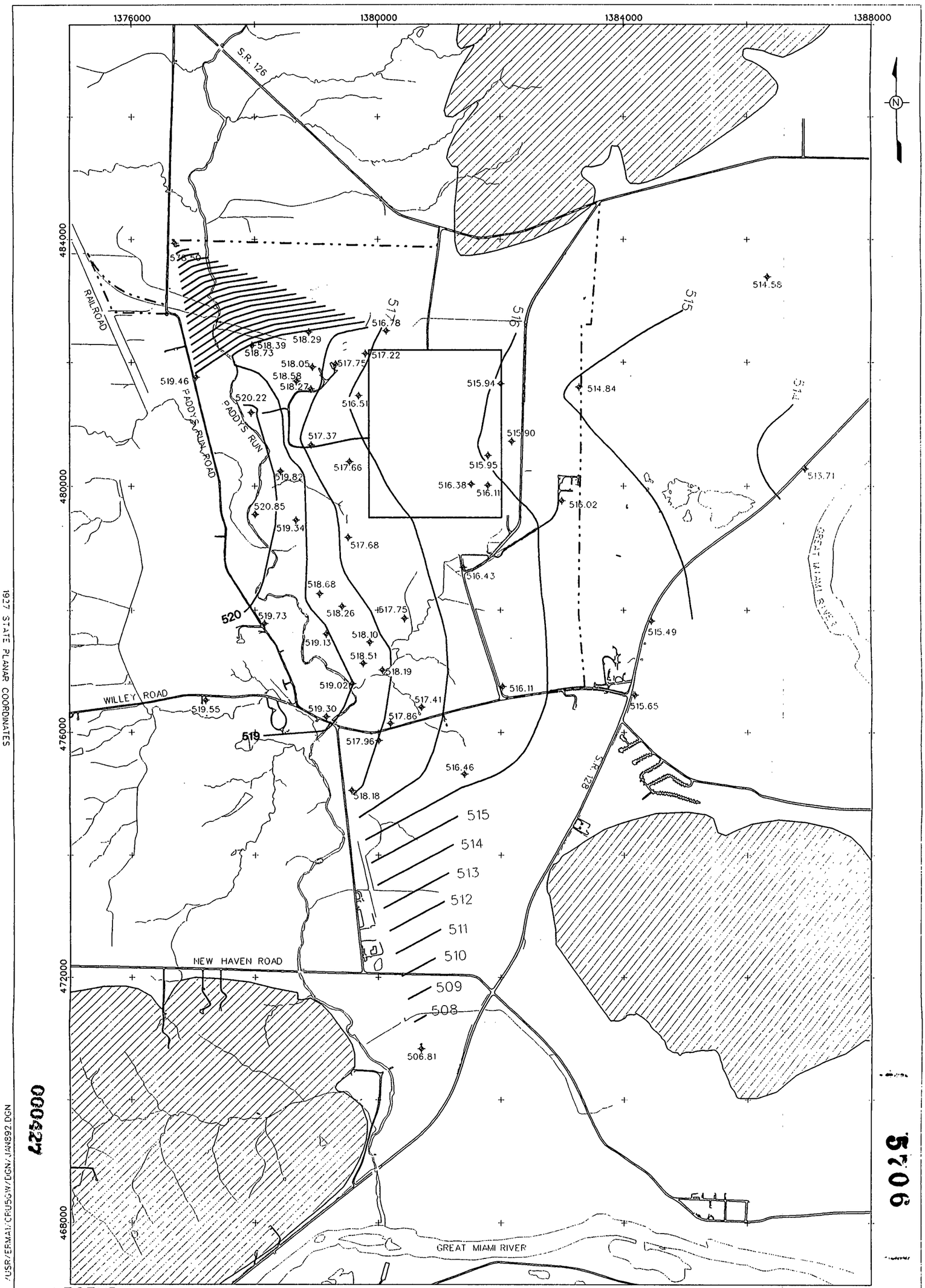

1927 STATE PLANAR COORDINATES

/USR/ERMAI/CRU5GW/DGN/JAN892.DGN

000427

5706

FIGURE K-15. GROUNDWATER ELEVATIONS, TYPE 2 WELLS, JANUARY, 1989

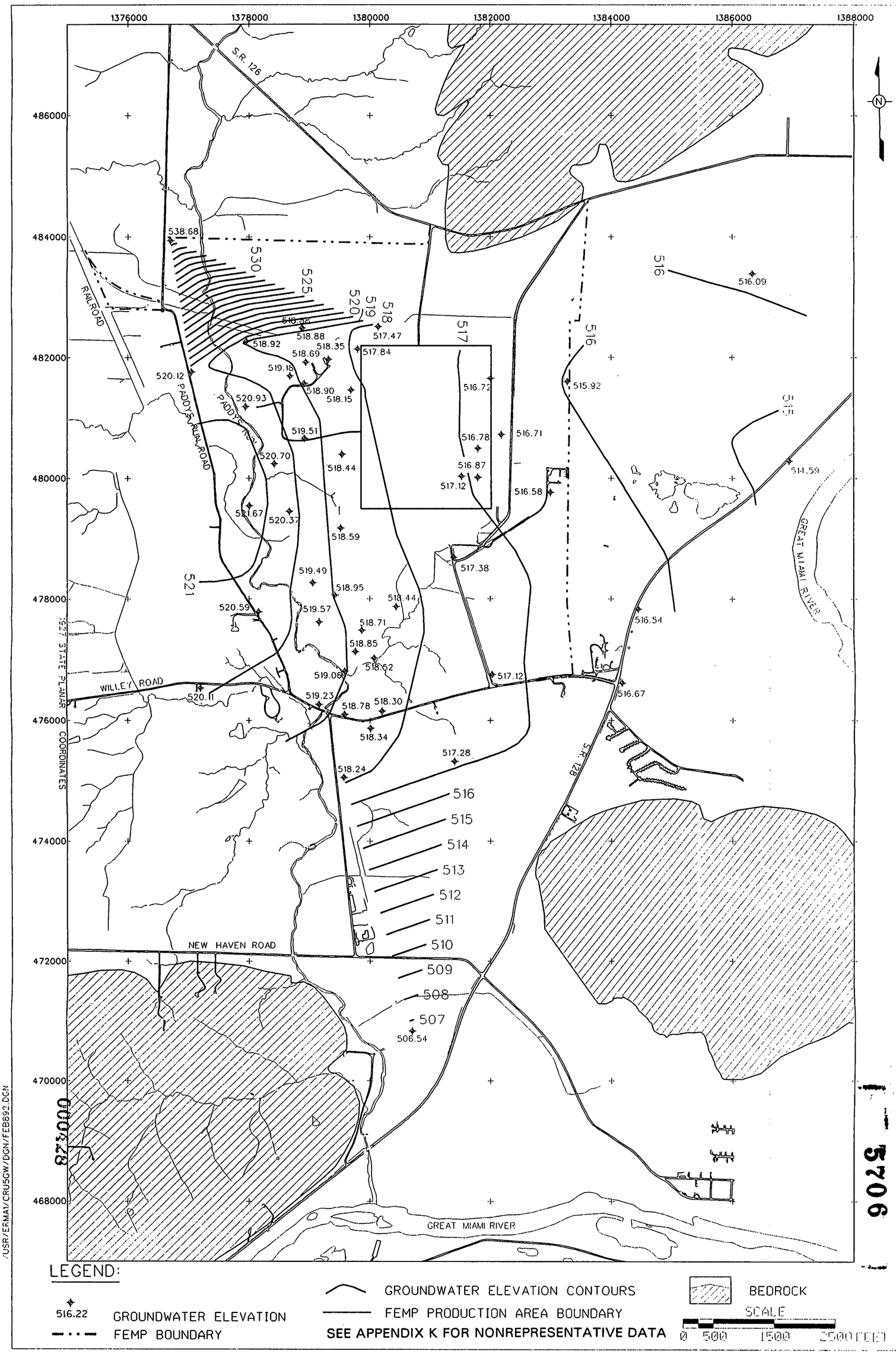

FIGURE K-16. GROUNDWATER ELEVATIONS, TYPE 2 WELLS, FEBRUARY, 1989

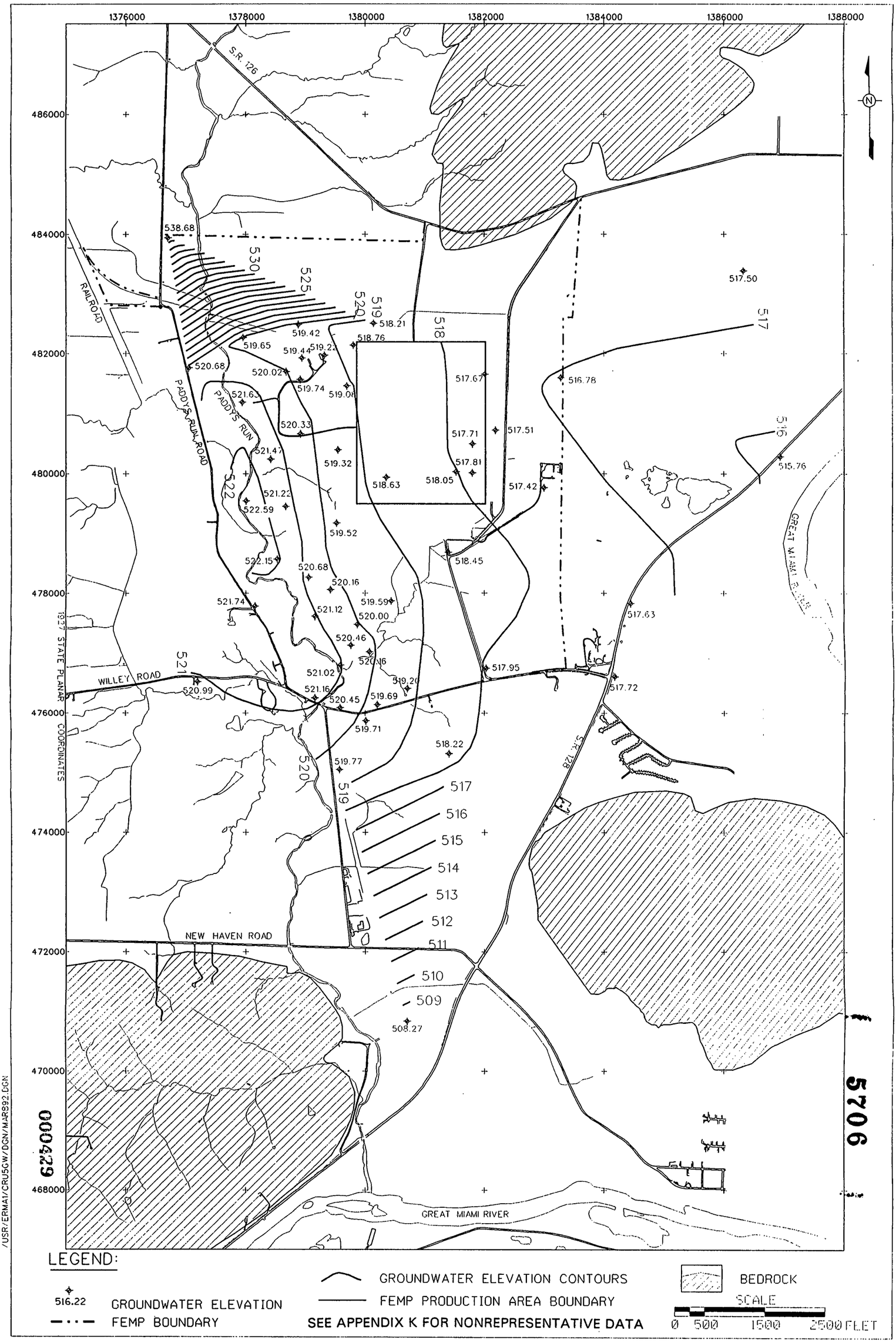

FIGURE K-17. GROUNDWATER ELEVATIONS, TYPE 2 WELLS, MARCH, 1989

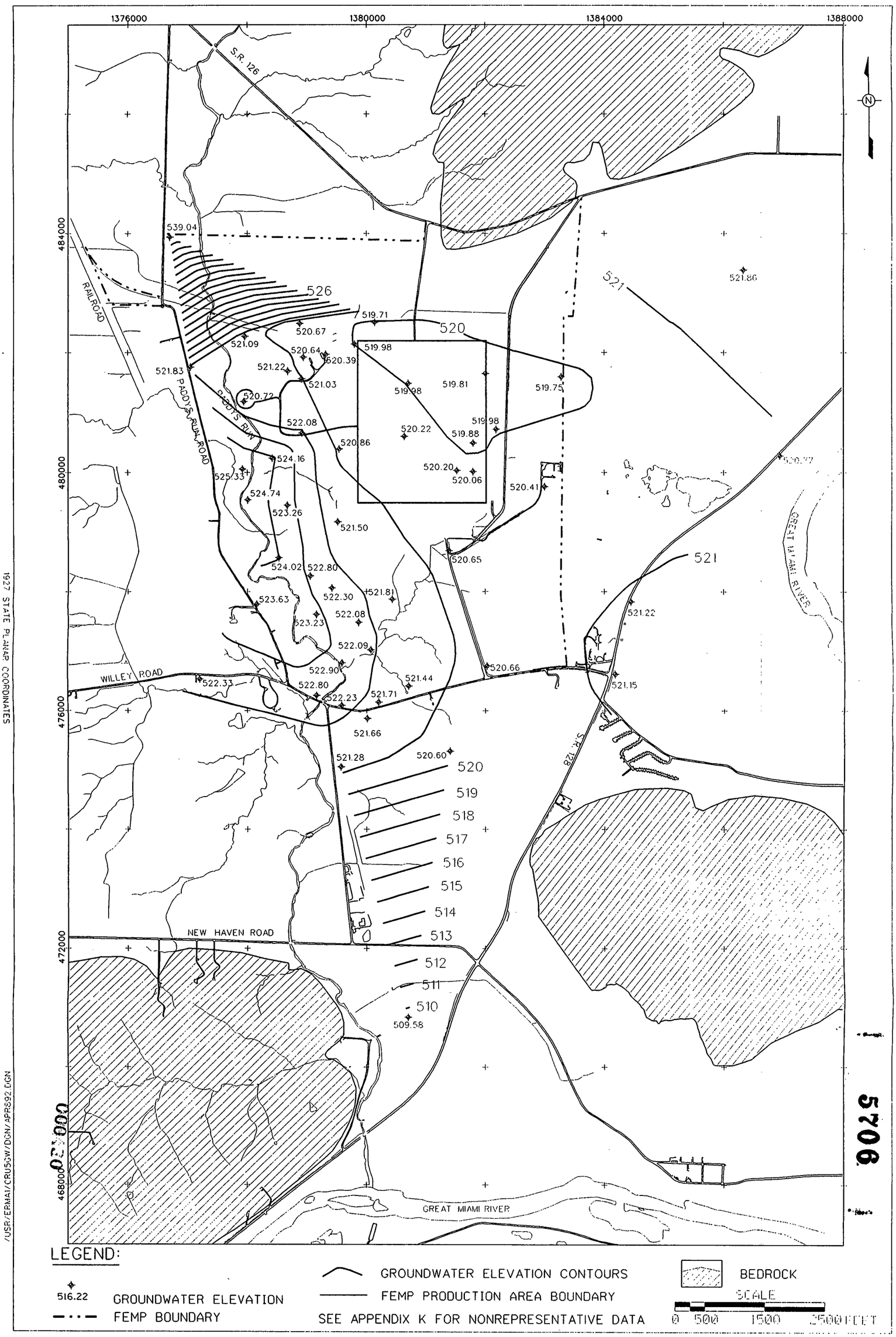

FIGURE K-18. GROUNDWATER ELEVATIONS, TYPE 2 WELLS, APRIL 1989

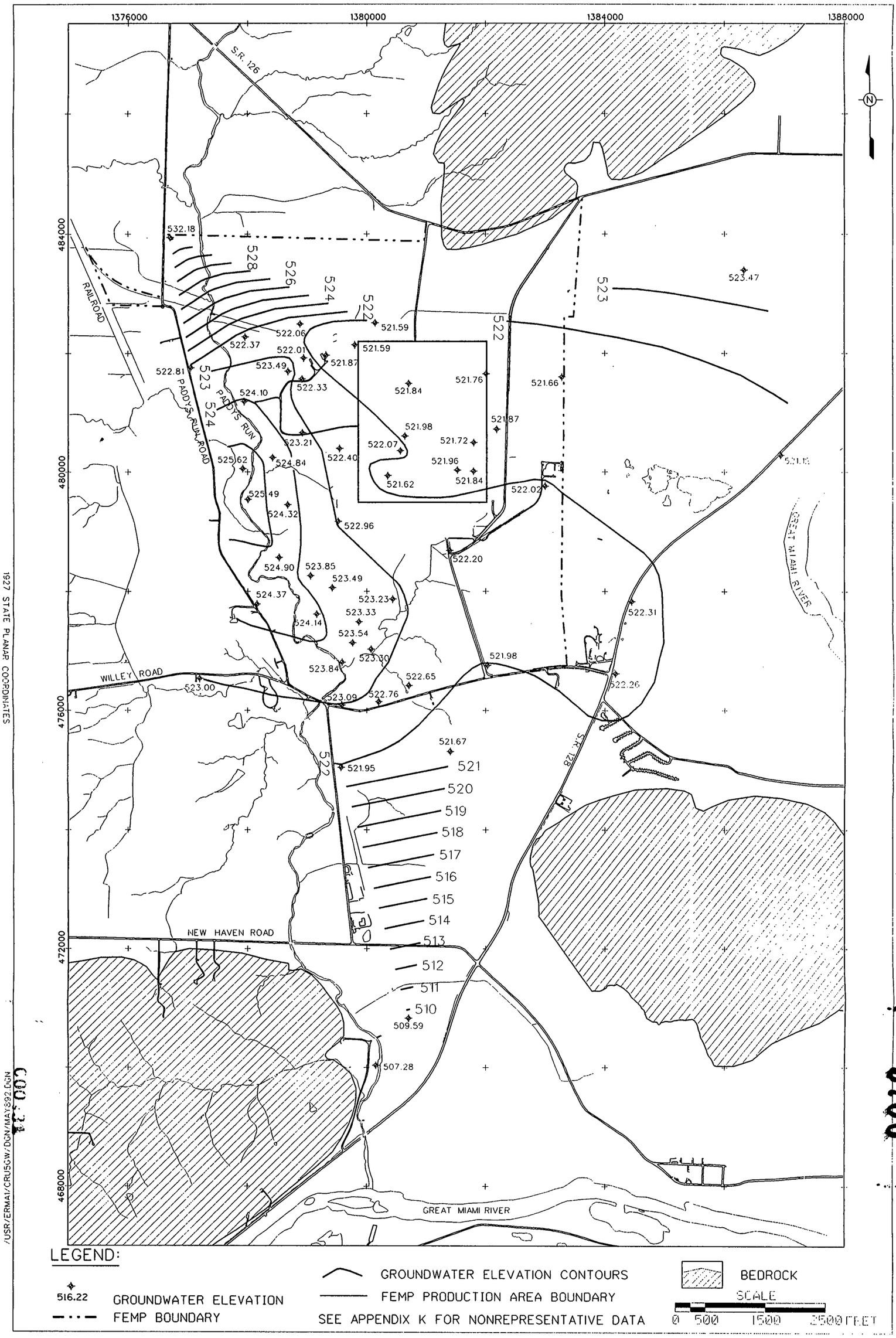

1927 STATE PLANAR COORDINATES

/USR/ERMA1/CRU5GW/DGN/MAY892.DGN

FIGURE K-19. GROUNDWATER ELEVATIONS, TYPE 2 WELLS, MAY, 1989

5706

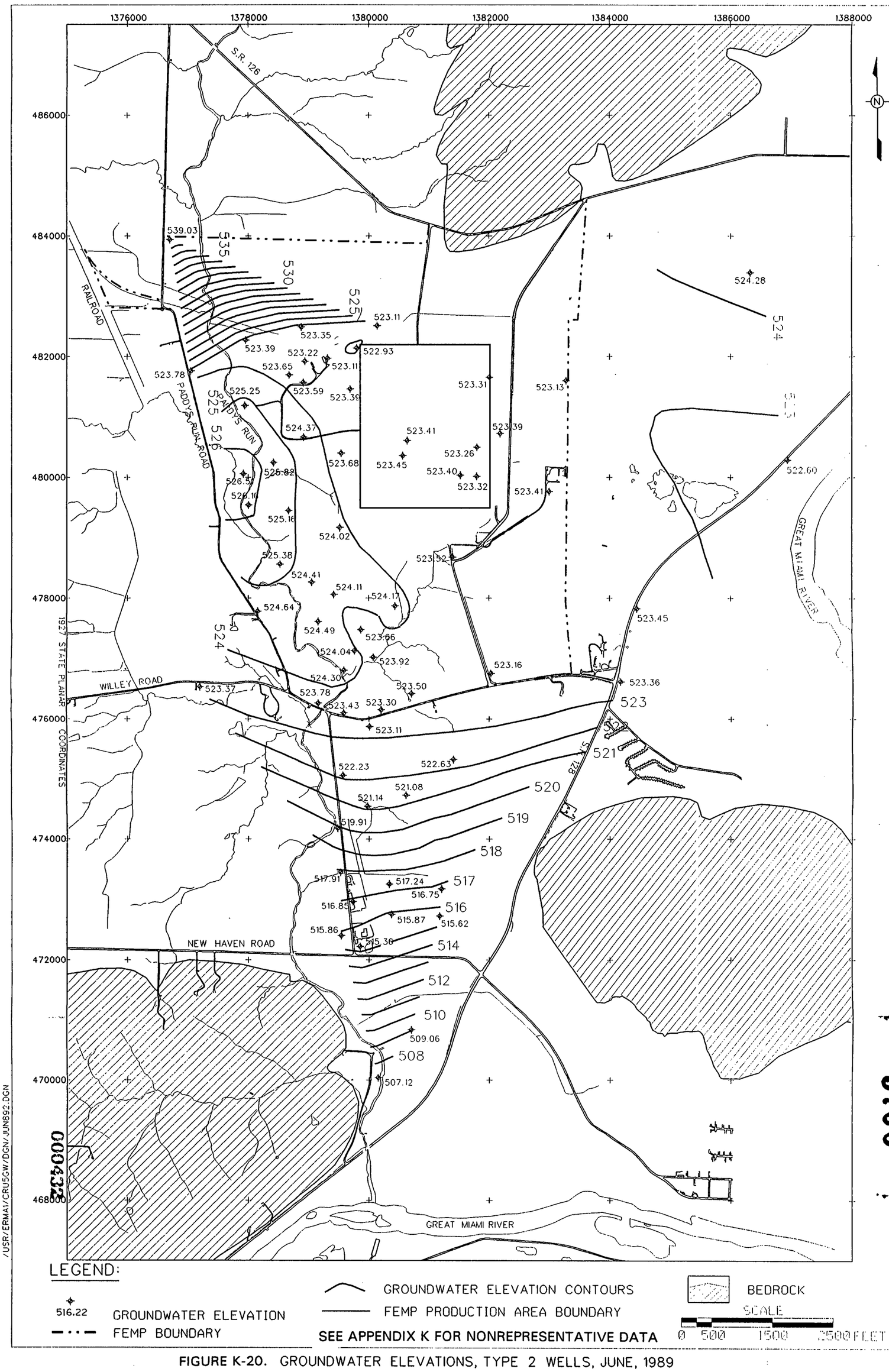

FIGURE K-20. GROUNDWATER ELEVATIONS, TYPE 2 WELLS, JUNE, 1989

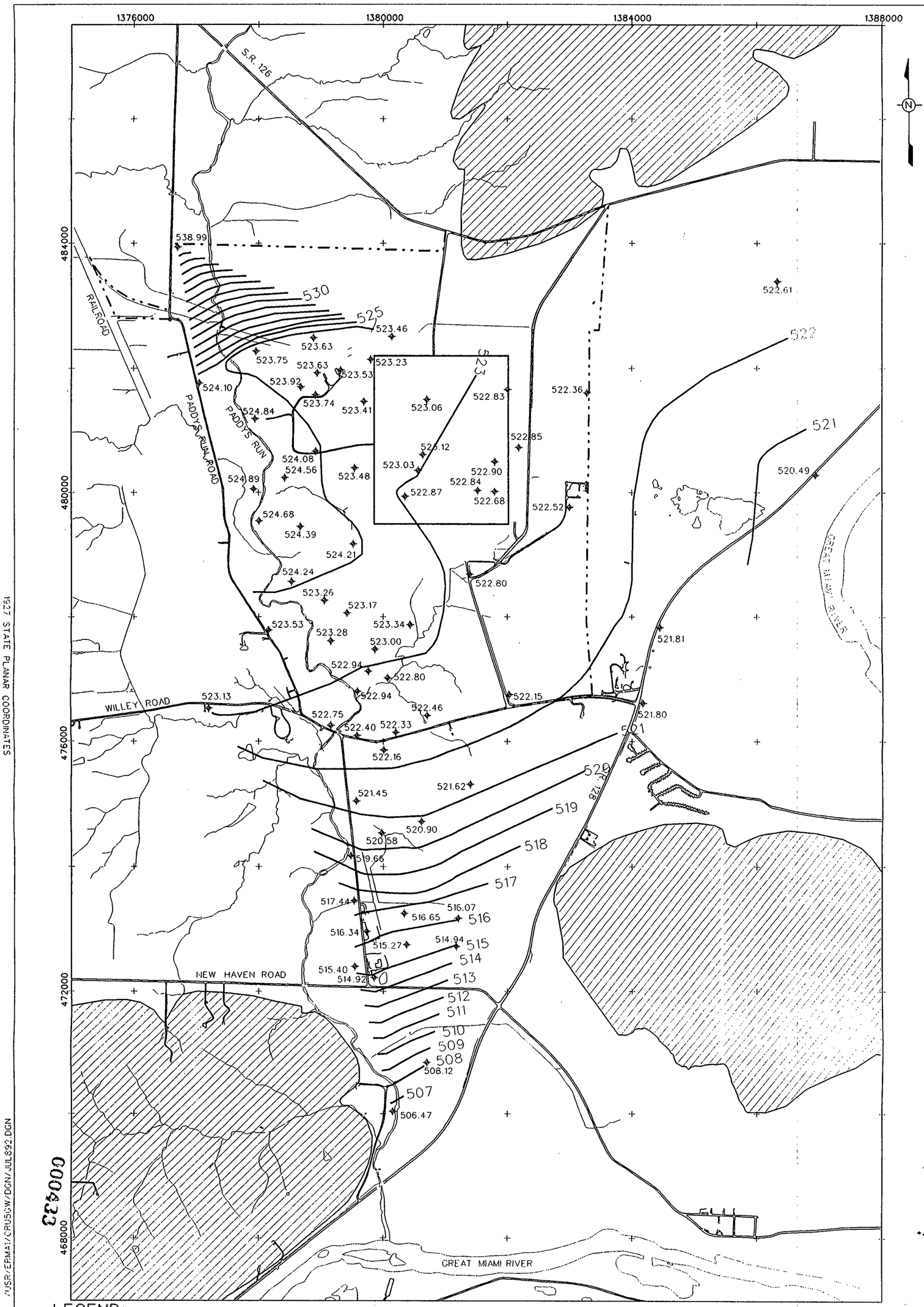

1927 STATE PLANAR COORDINATES

/USR/ERMA1/CRU5GW/DGN/JUL892.DGN

000433

5706

FIGURE K-21. GROUNDWATER ELEVATIONS, TYPE 2 WELLS, JULY, 1989

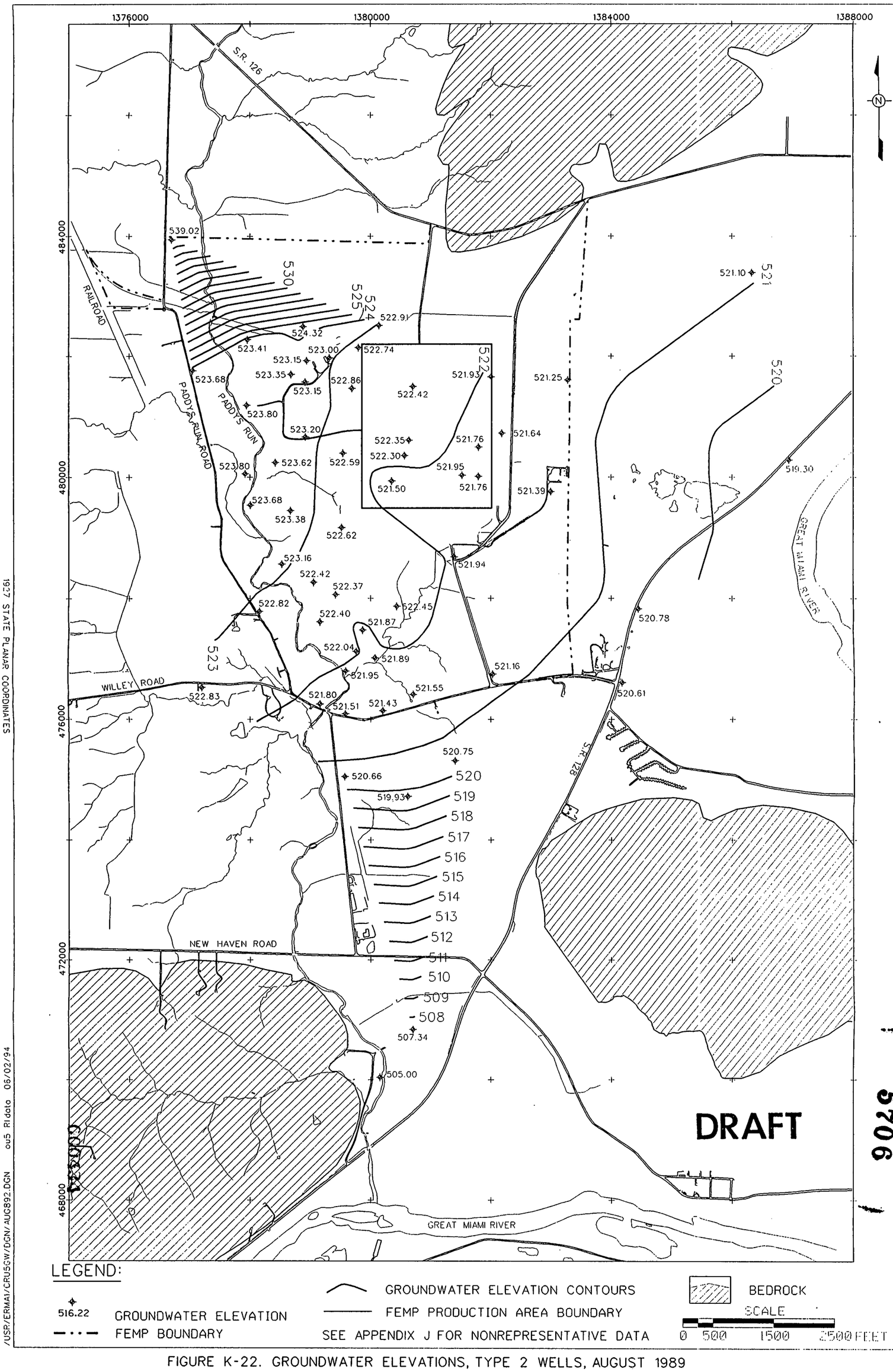

FIGURE K-22. GROUNDWATER ELEVATIONS, TYPE 2 WELLS, AUGUST 1989

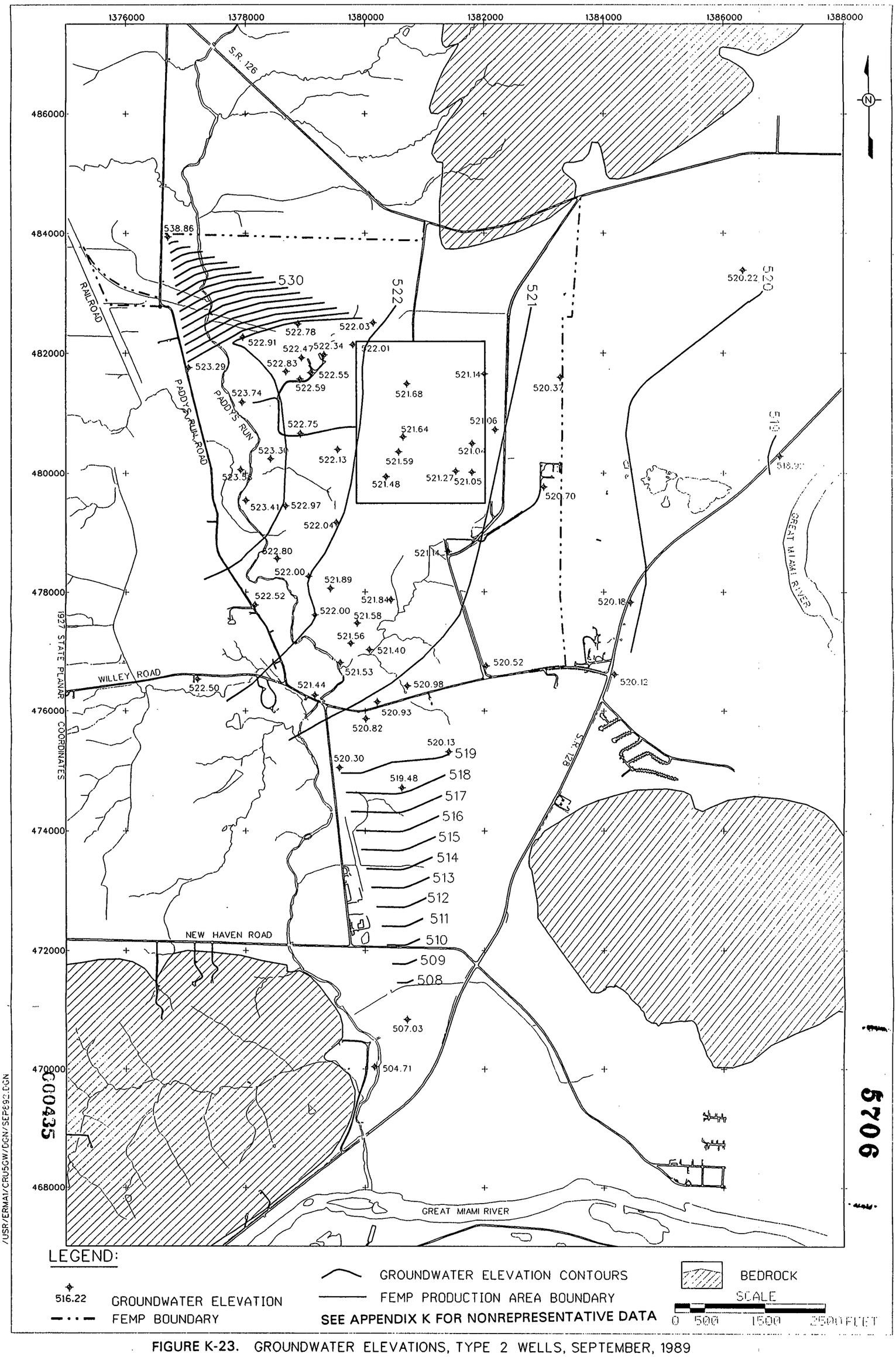

FIGURE K-23. GROUNDWATER ELEVATIONS, TYPE 2 WELLS, SEPTEMBER, 1989

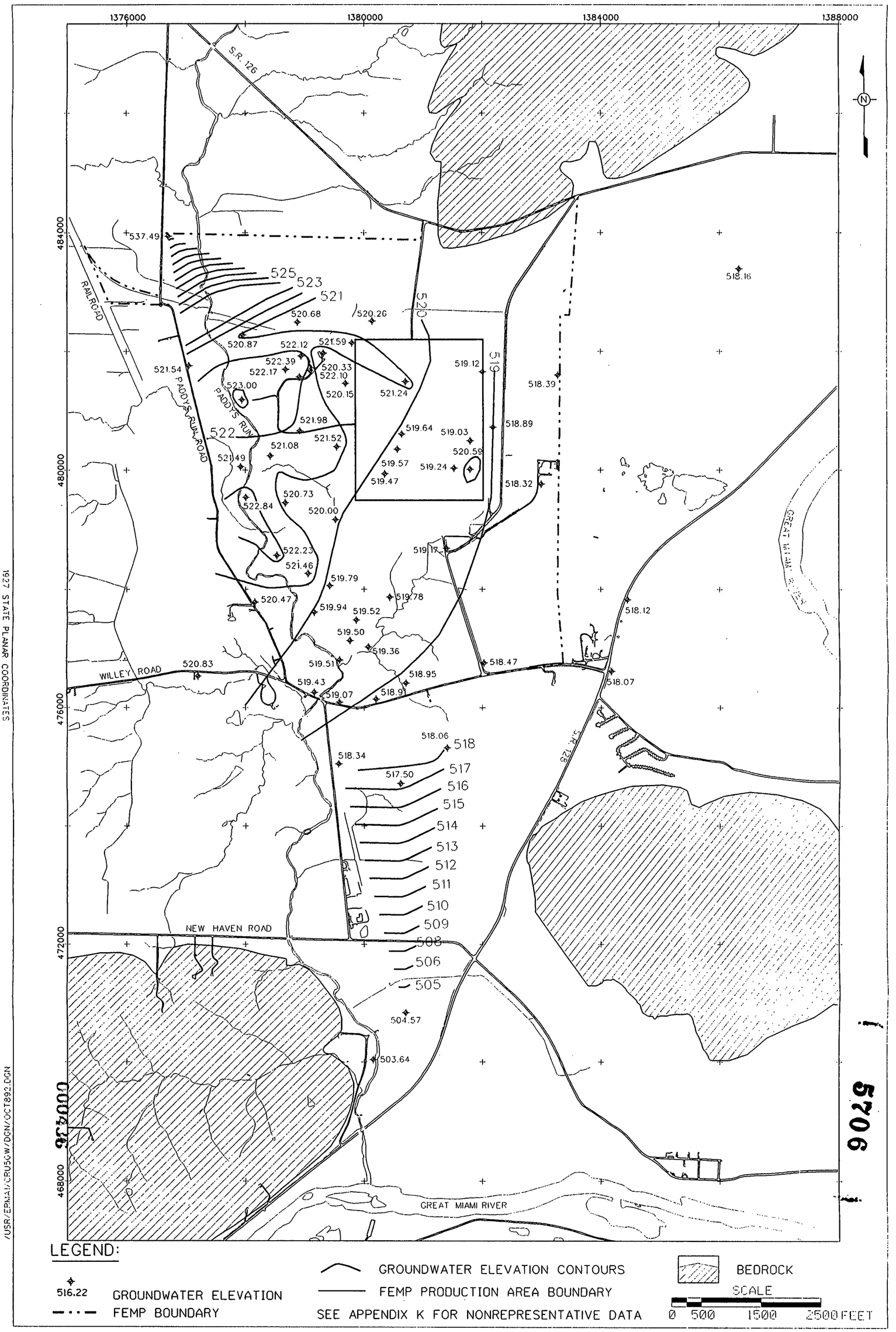

1927 STATE PLANAR COORDINATES

/USR/FEMA1/CRUSGW/DGN/OCT892.DGN

5706

FIGURE K-24. GROUNDWATER ELEVATIONS, TYPE 2 WELLS, OCTOBER, 1989

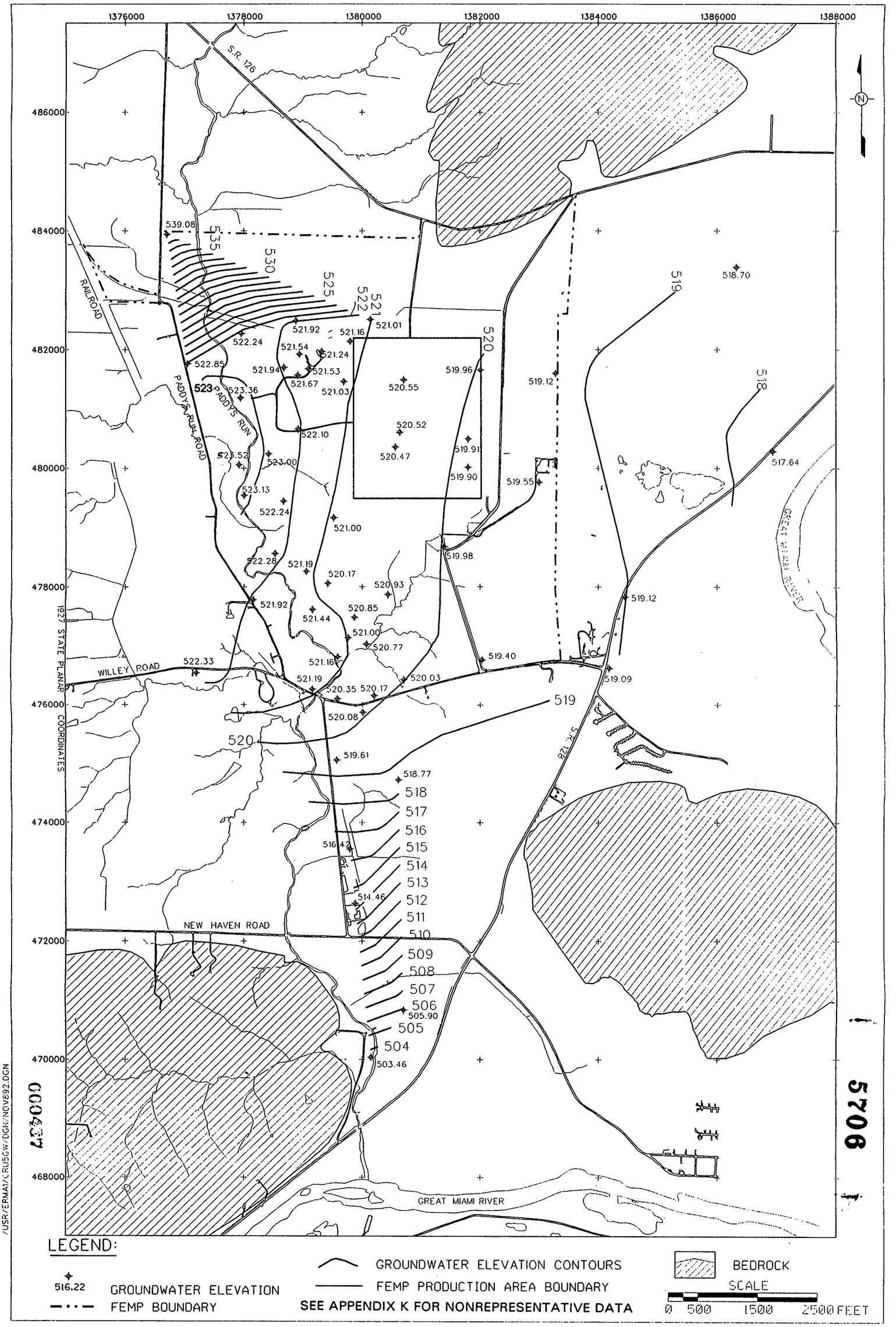

FIGURE K-25. GROUNDWATER ELEVATIONS, TYPE 2 WELLS, NOVEMBER, 1989

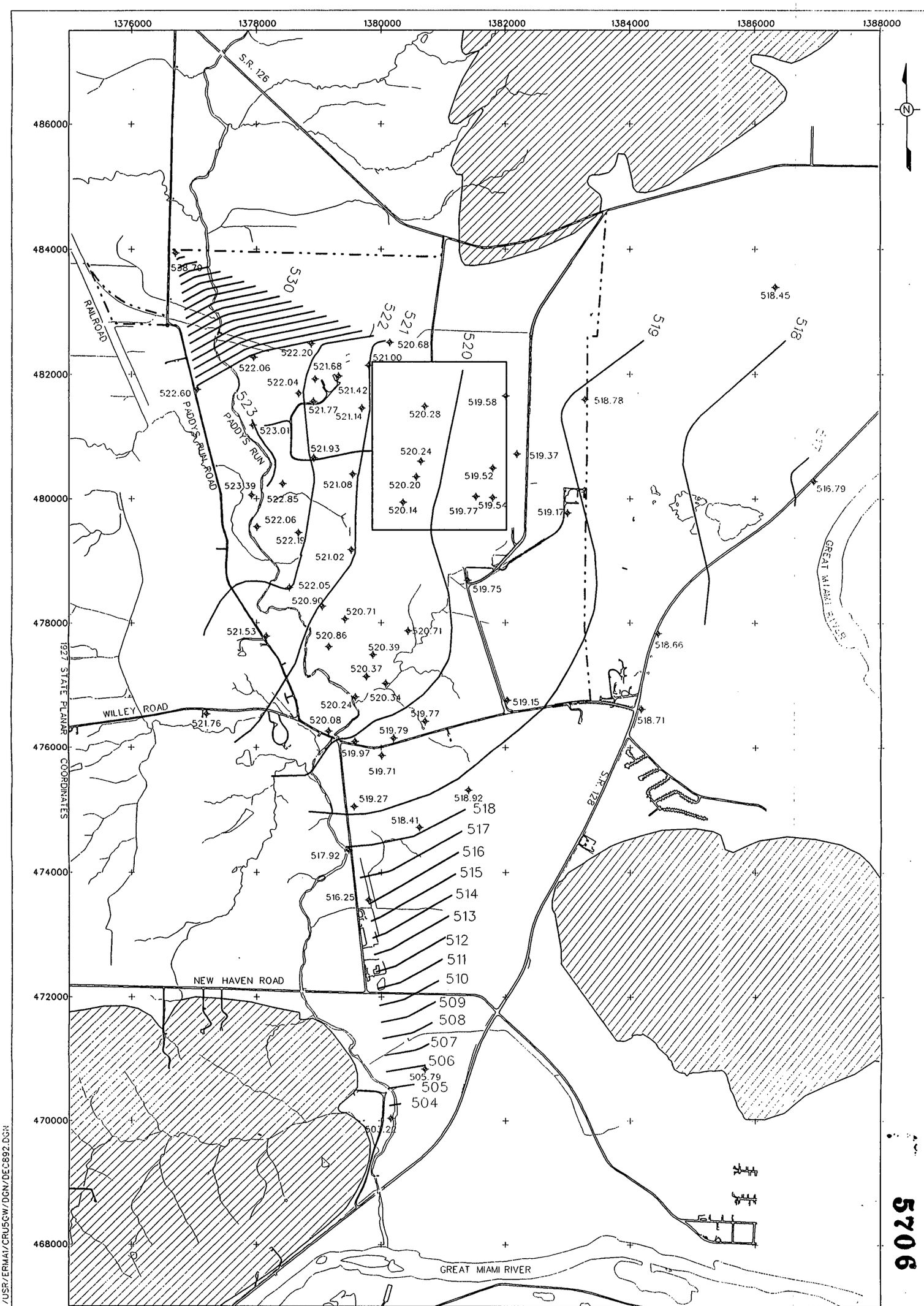

FIGURE K-26. GROUNDWATER ELEVATIONS, TYPE 2 WELLS, DECEMBER, 1989

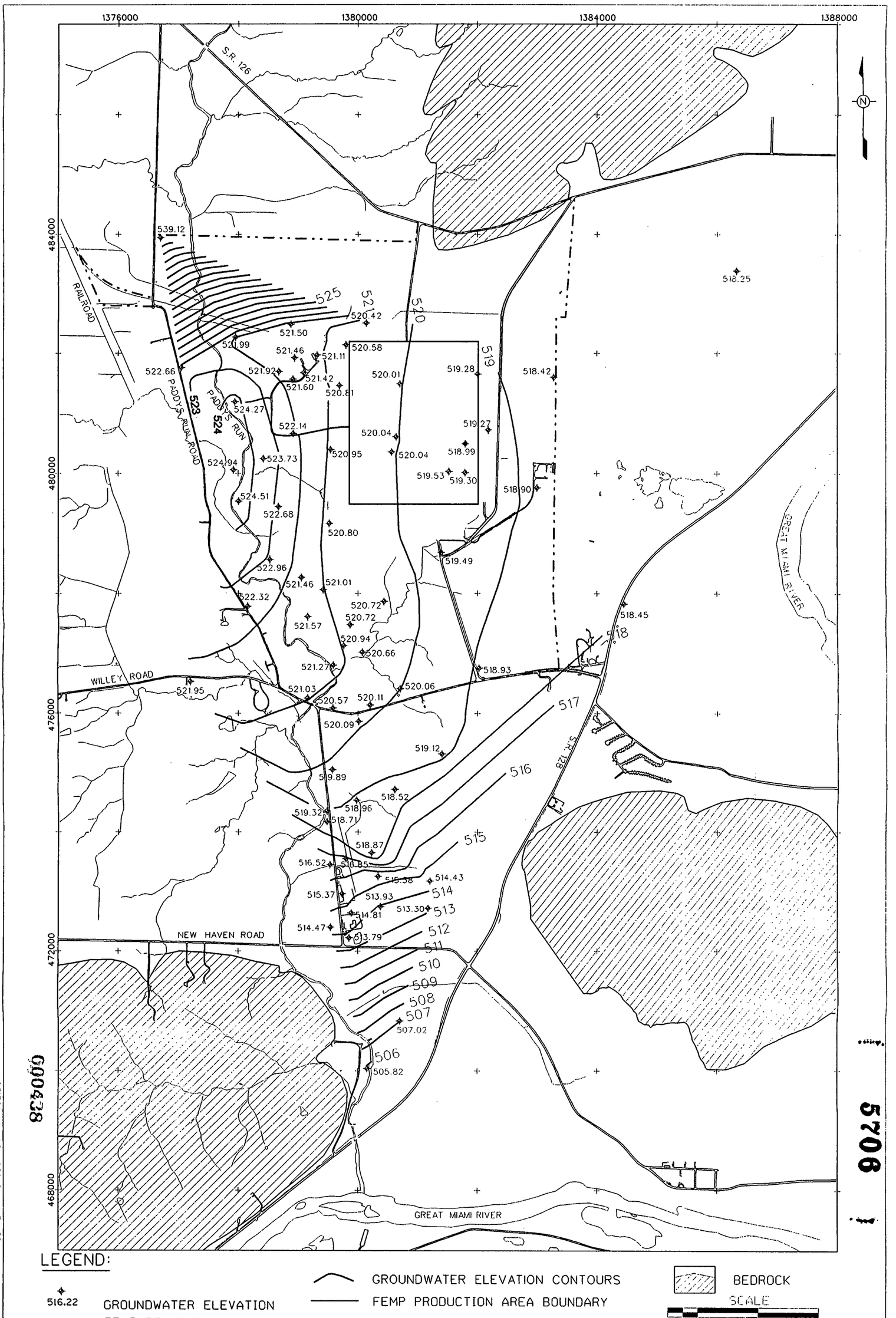

FIGURE K-27. GROUNDWATER ELEVATIONS, TYPE 2 WELLS, JANUARY, 1990

1927 STATE PLANAR COORDINATES
/USR/ERMA1/CRU5GW/DGN/JAN902.DGN
000428
5706

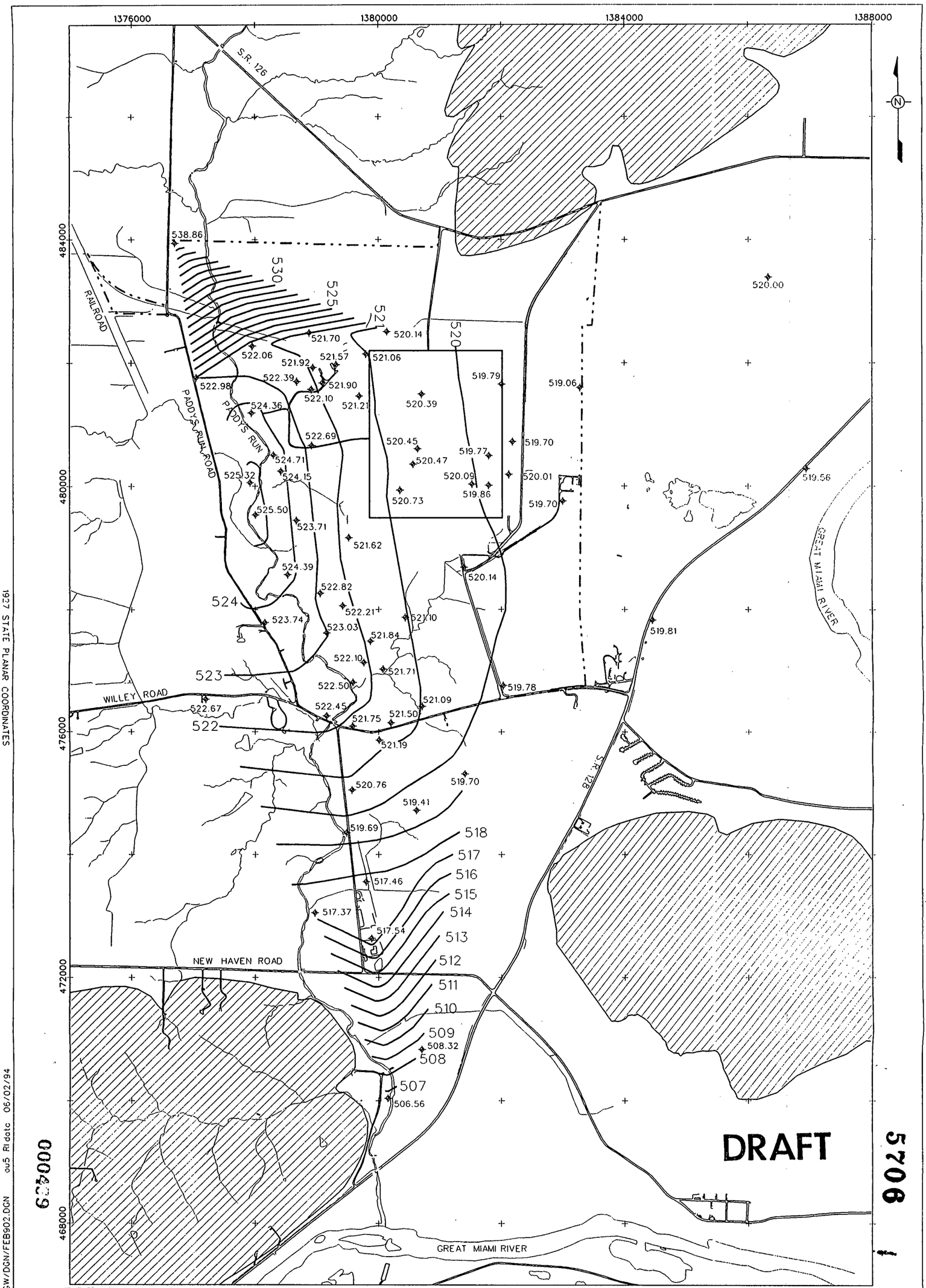

FIGURE K-28. GROUNDWATER ELEVATIONS, TYPE 2 WELLS, FEBRUARY, 1990

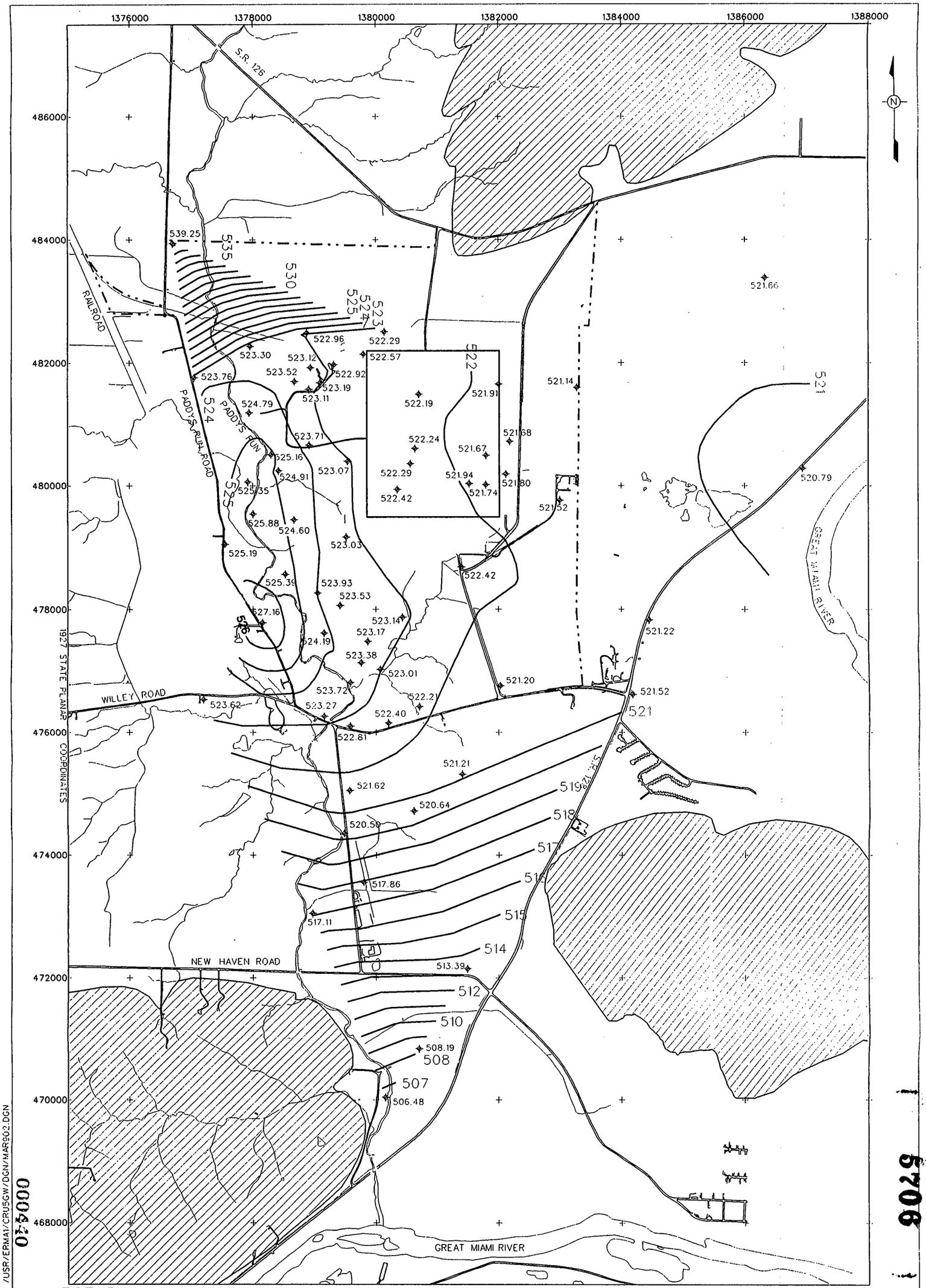

FIGURE K-29. GROUNDWATER ELEVATIONS, TYPE 2 WELLS, MARCH, 1990

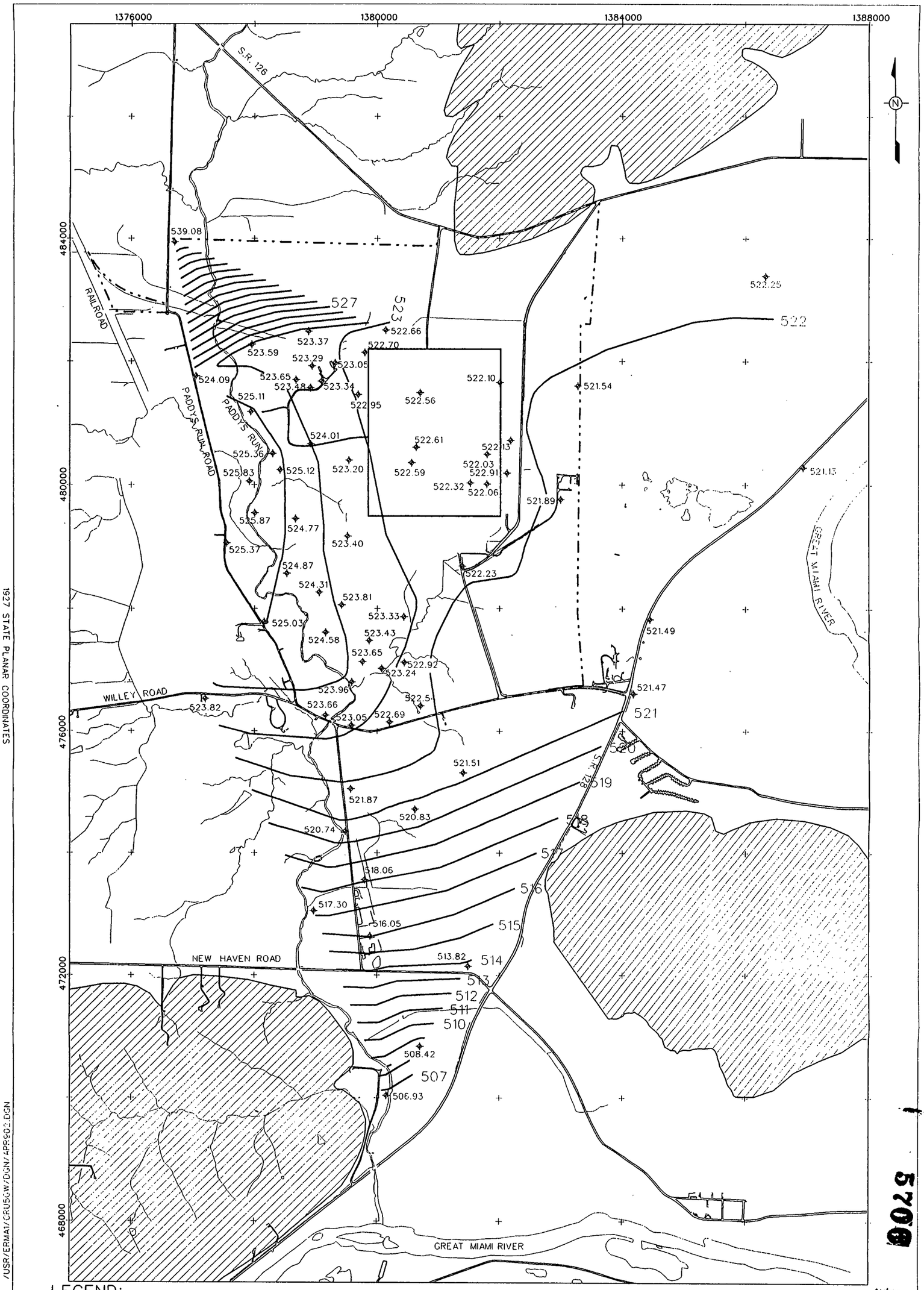

1927 STATE PLANAR COORDINATES

/USR/ERMA1/CRUSGW/DGN/APR902.DGN

FIGURE K-30. GROUNDWATER ELEVATIONS, TYPE 2 WELLS, APRIL 1990

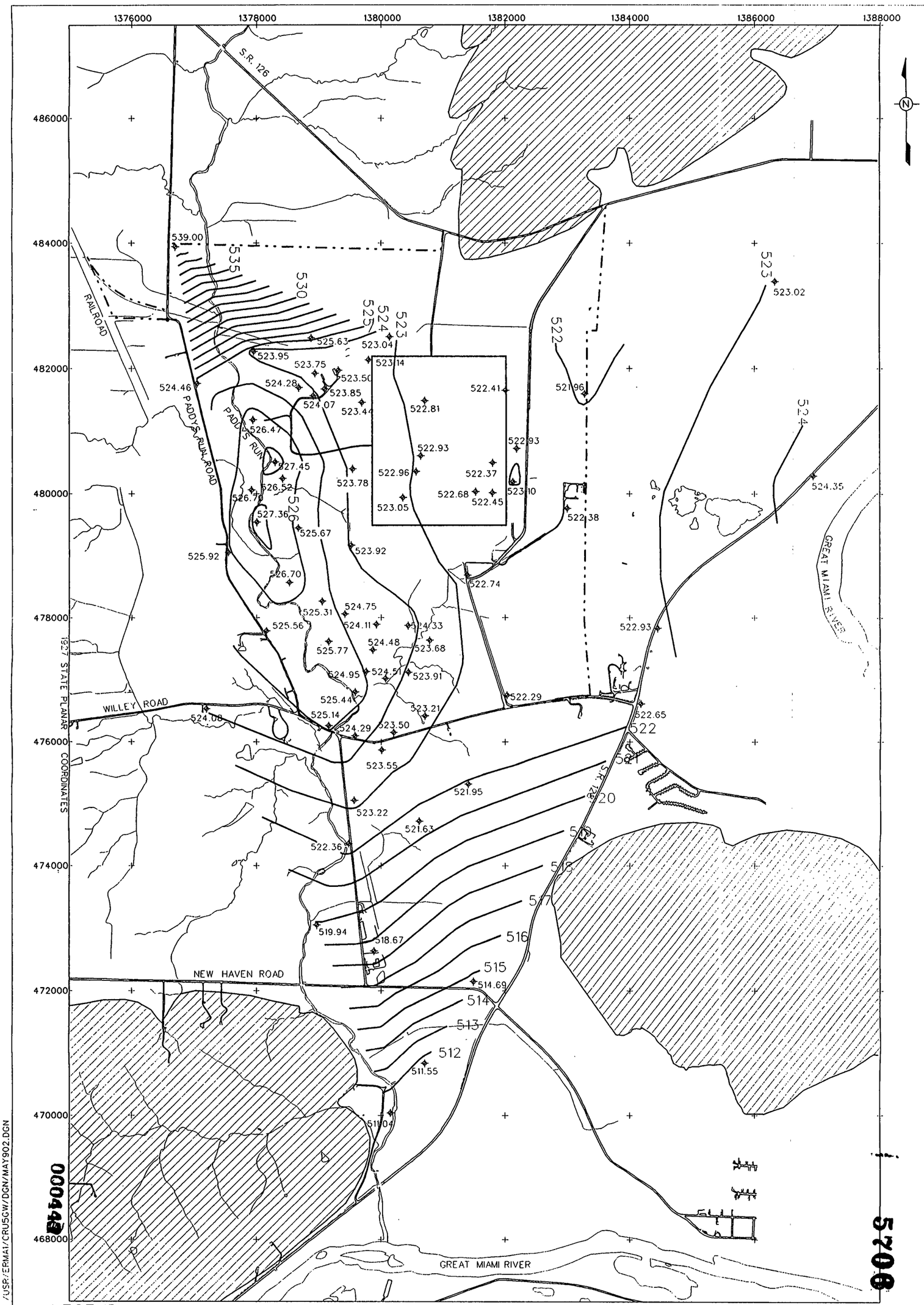

LEGEND:

516.22 GROUNDWATER ELEVATION

FEMP BOUNDARY

GROUNDWATER ELEVATION CONTOURS

FEMP PRODUCTION AREA BOUNDARY

SEE APPENDIX K FOR NONREPRESENTATIVE DATA

BEDROCK

SCALE

0 500 1500 2500 FEET

/USR/FERMA1/CRU5GW/DGN/MAY902.DGN

FIGURE K-31. GROUNDWATER ELEVATIONS, TYPE 2 WELLS, MAY, 1990

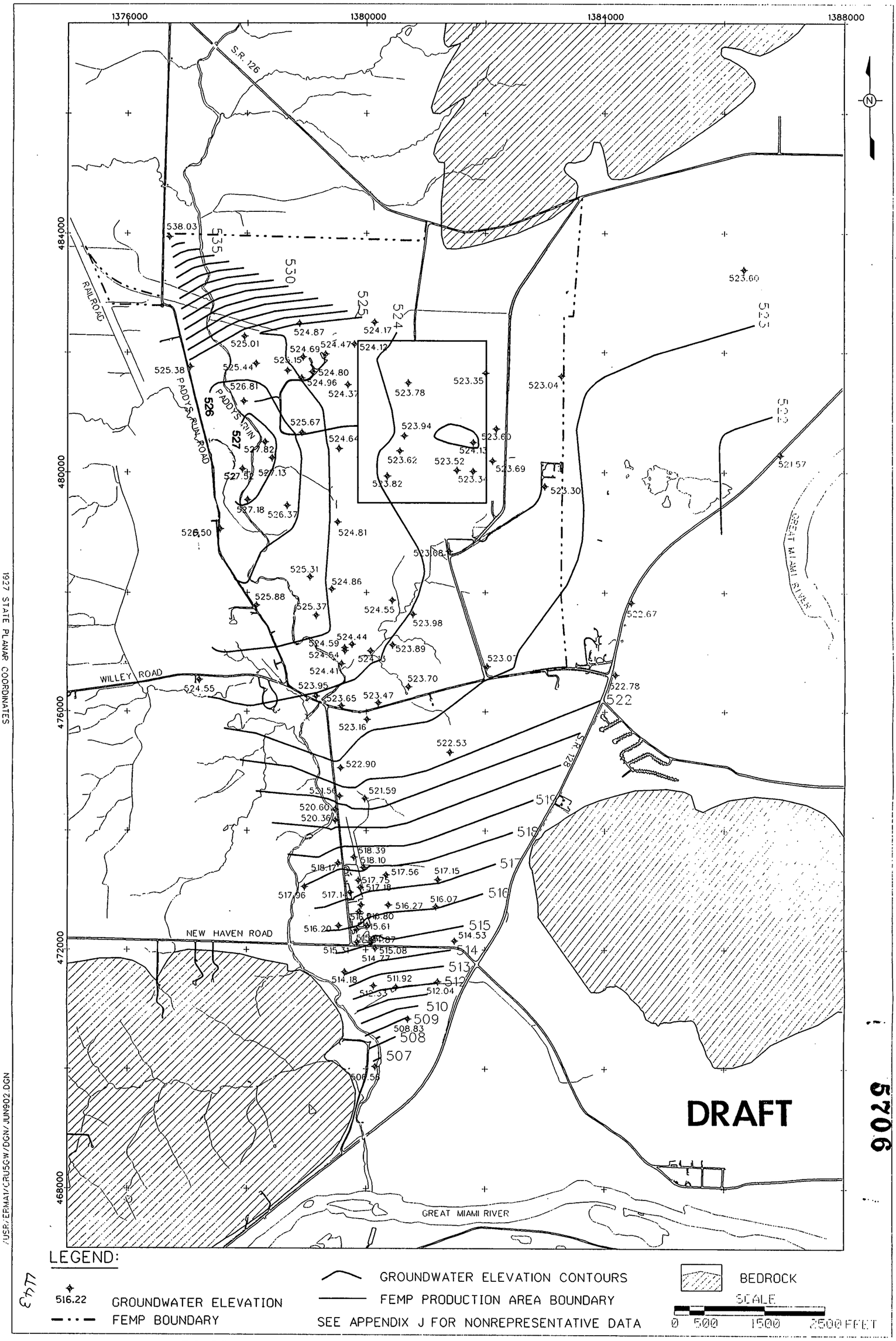

FIGURE K-32. GROUDWATER ELEVATIONS, TYPE 2 WELLS, JUNE, 1990

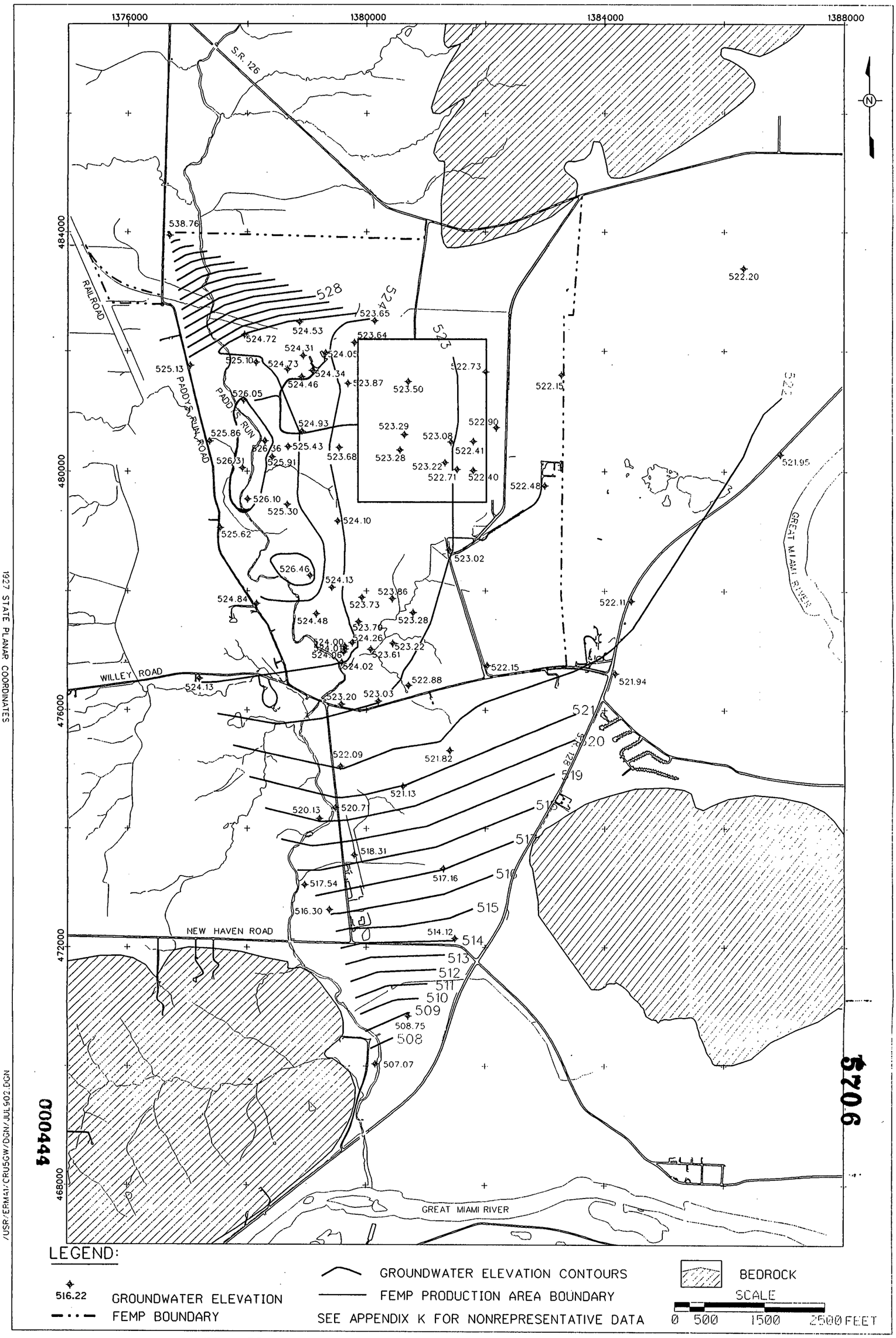

LEGEND:

516.22 GROUNDWATER ELEVATION

FEMP BOUNDARY

GROUNDWATER ELEVATION CONTOURS

FEMP PRODUCTION AREA BOUNDARY

SEE APPENDIX K FOR NONREPRESENTATIVE DATA

BEDROCK

SCALE

0 500 1500 2500 FEET

1927 STATE PLANAR COORDINATES

/USR/ERM41/CRU5GW/DGN/JUL90Z.DGN

FIGURE K-33. GROUNDWATER ELEVATIONS, TYPE 2 WELLS, JULY, 1990

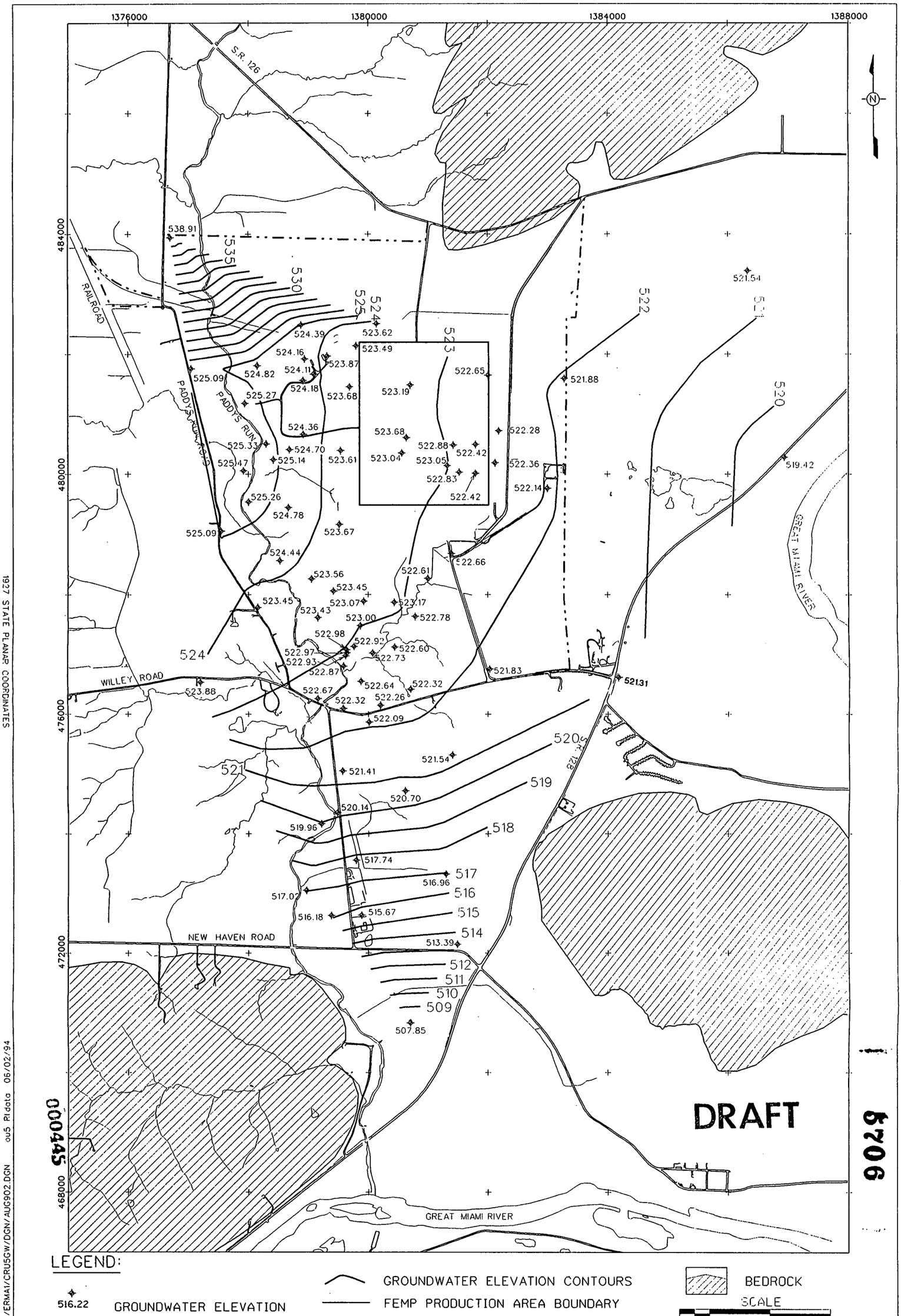

FIGURE K-34. GROUNDWATER ELEVATIONS, TYPE 2 WELLS, AUGUST 1990

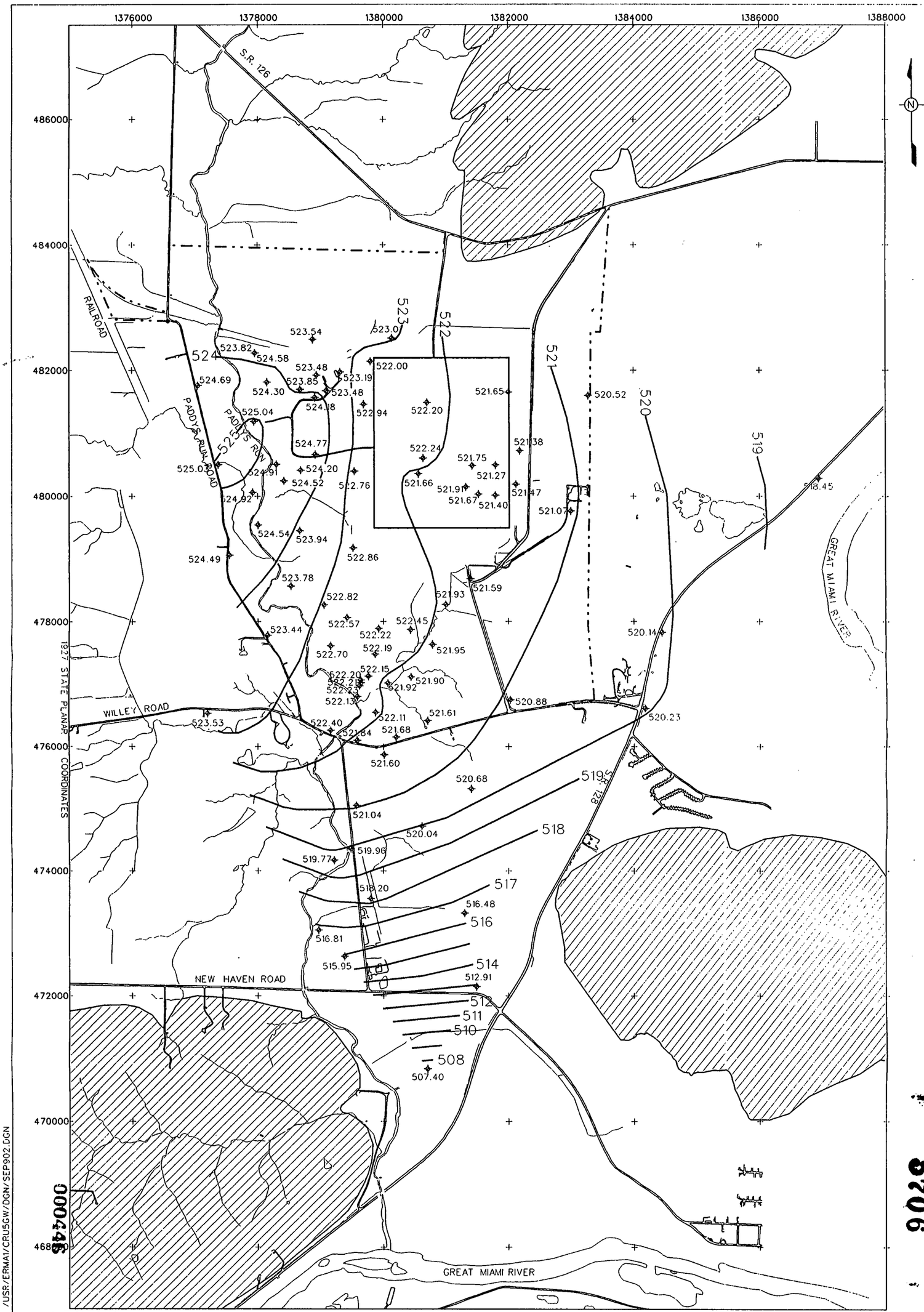

FIGURE K-35. GROUNDWATER ELEVATIONS, TYPE 2 WELLS, SEPTEMBER, 1990

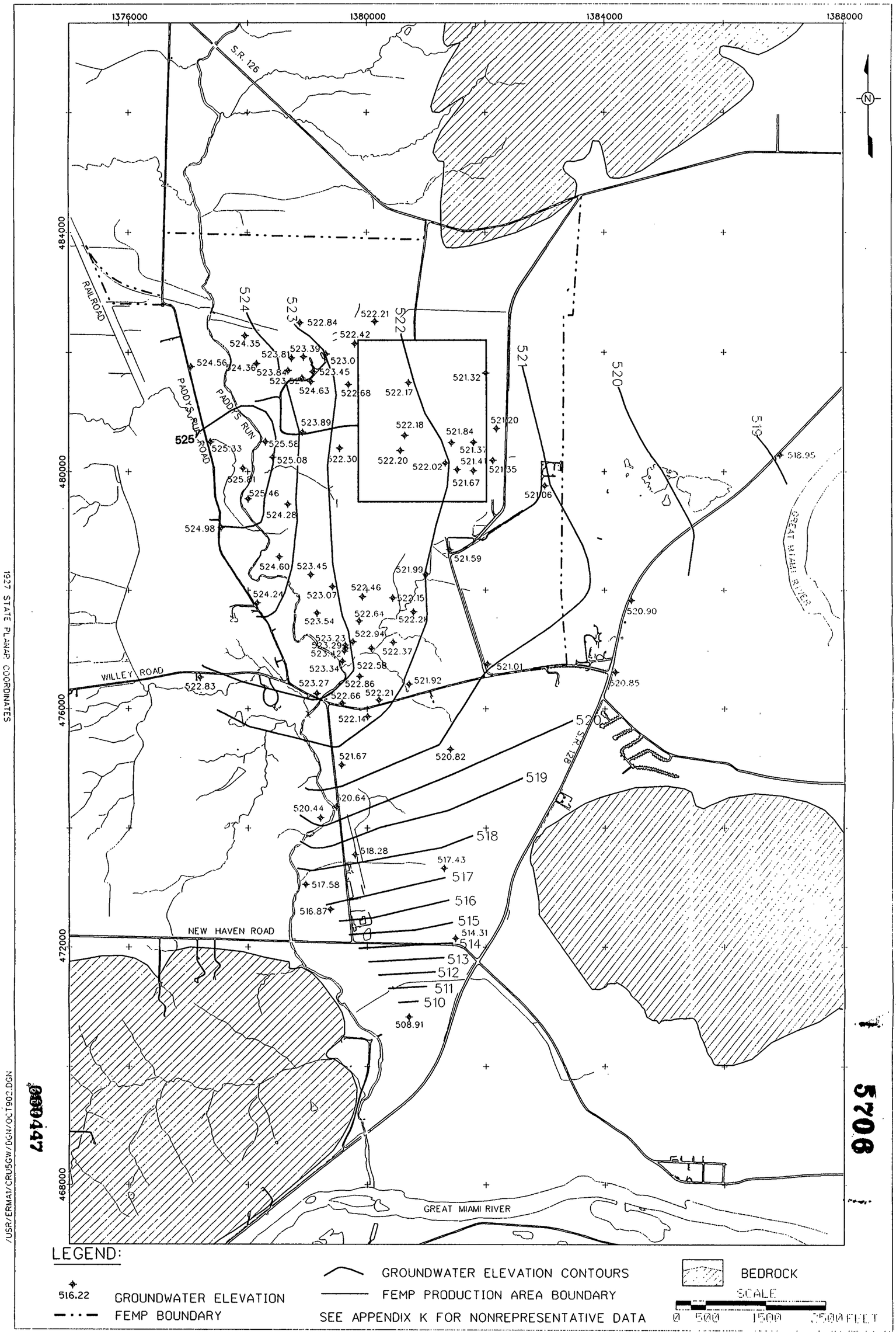

FIGURE K-36. GROUNDWATER ELEVATIONS, TYPE 2 WELLS, OCTOBER, 1990

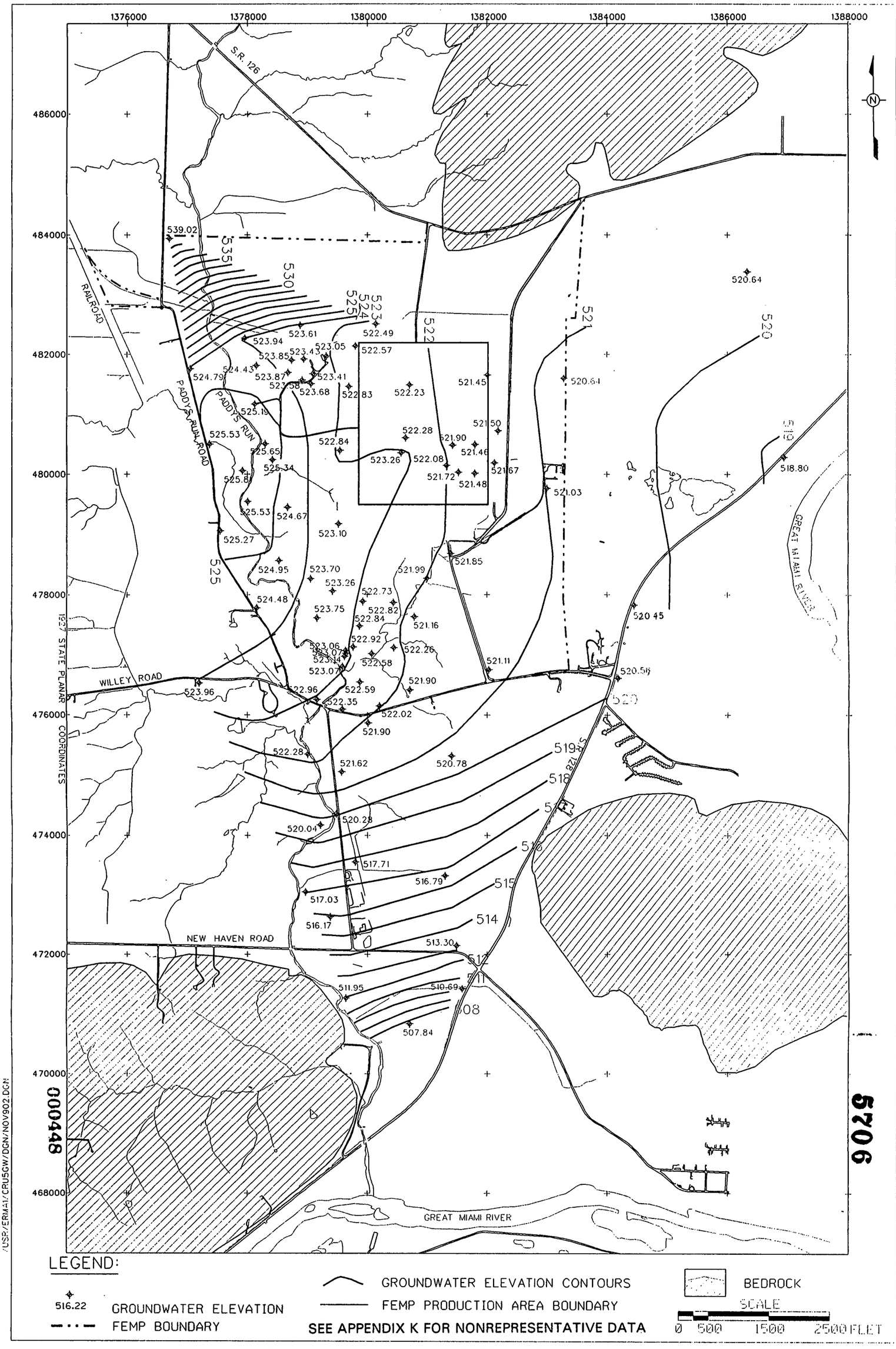

LEGEND:

516.22 GROUNDWATER ELEVATION

FEMP BOUNDARY

GROUNDWATER ELEVATION CONTOURS

FEMP PRODUCTION AREA BOUNDARY

SEE APPENDIX K FOR NONREPRESENTATIVE DATA

BEDROCK

SCALE

0 500 1500 2500 FEET

/USR/ERMA1/CRU5GW/DGN/NOV902.DGN

FIGURE K-37. GROUNDWATER ELEVATIONS, TYPE 2 WELLS, NOVEMBER, 1990

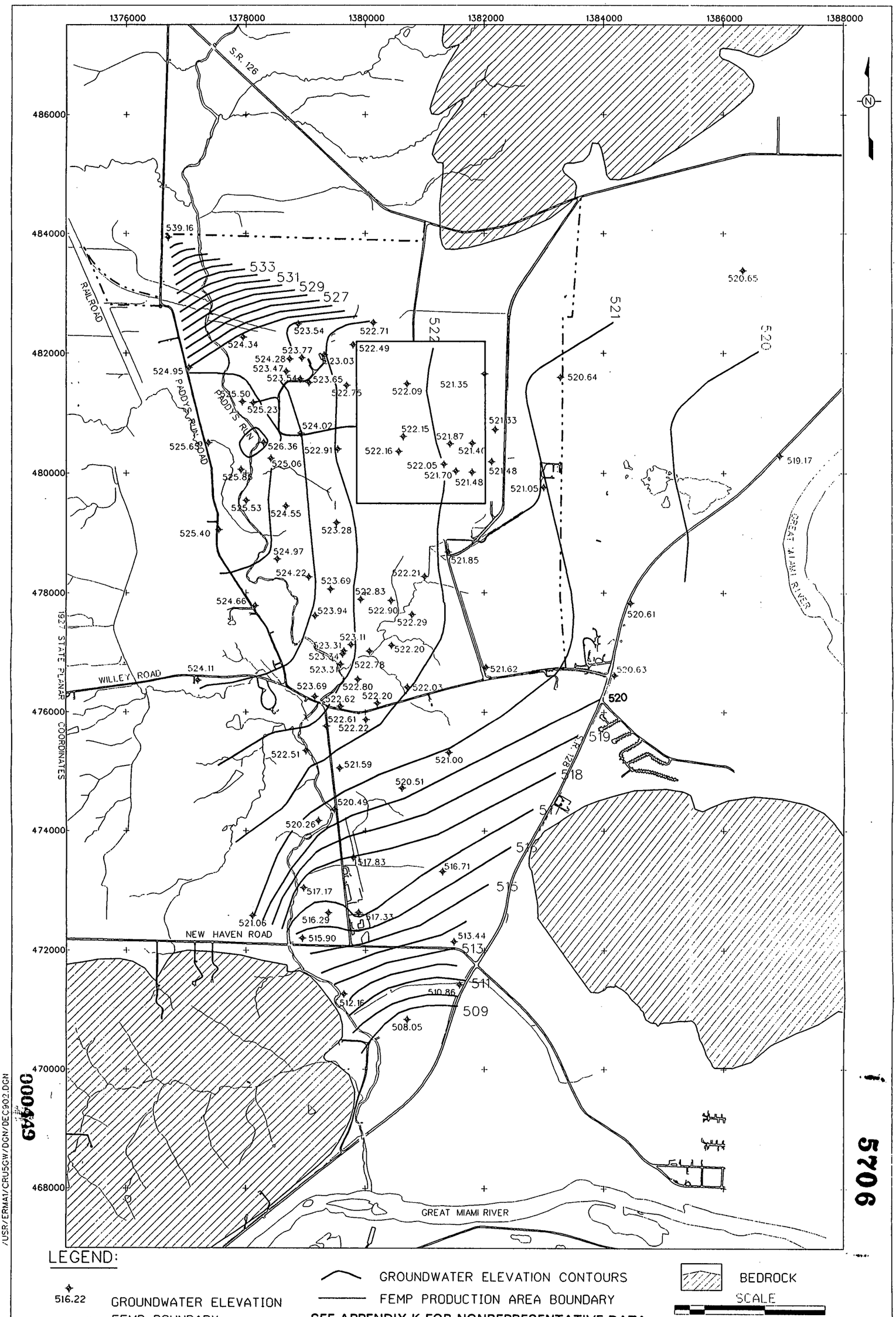

FIGURE K-38. GROUNDWATER ELEVATIONS, TYPE 2 WELLS, DECEMBER, 1990

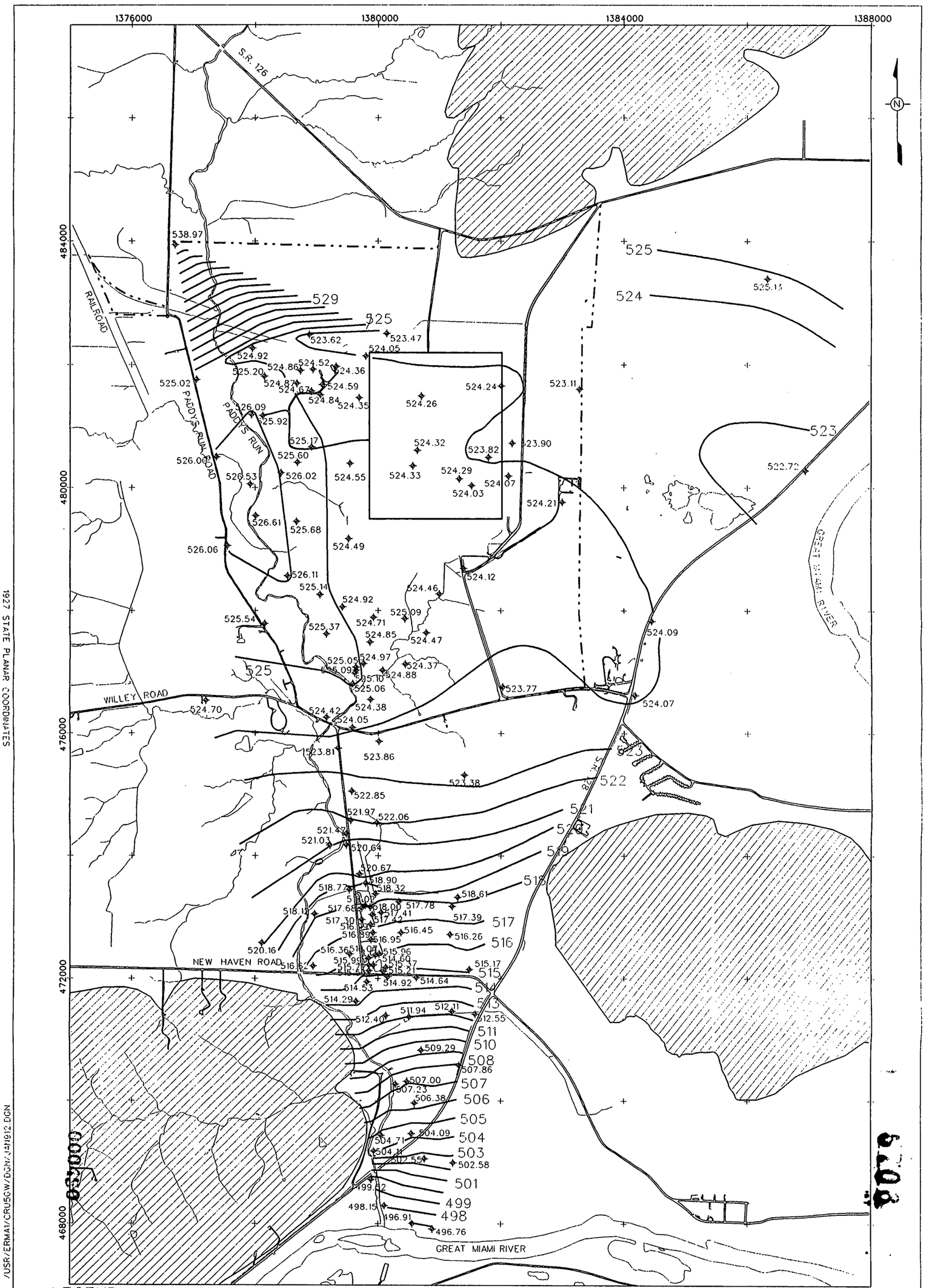

LEGEND:

516.22 GROUNDWATER ELEVATION

FEMP BOUNDARY

GROUNDWATER ELEVATION CONTOURS

FEMP PRODUCTION AREA BOUNDARY

SEE APPENDIX K FOR NONREPRESENTATIVE DATA

BEDROCK

SCALE

0 500 1500 2500 FEET

FIGURE K-39. GROUNDWATER ELEVATIONS, TYPE 2 WELLS, JANUARY, 1991

1927 STATE PLANAR COORDINATES

/USR/ERMA1/CRU5GW/DGN/JAN912.DGN

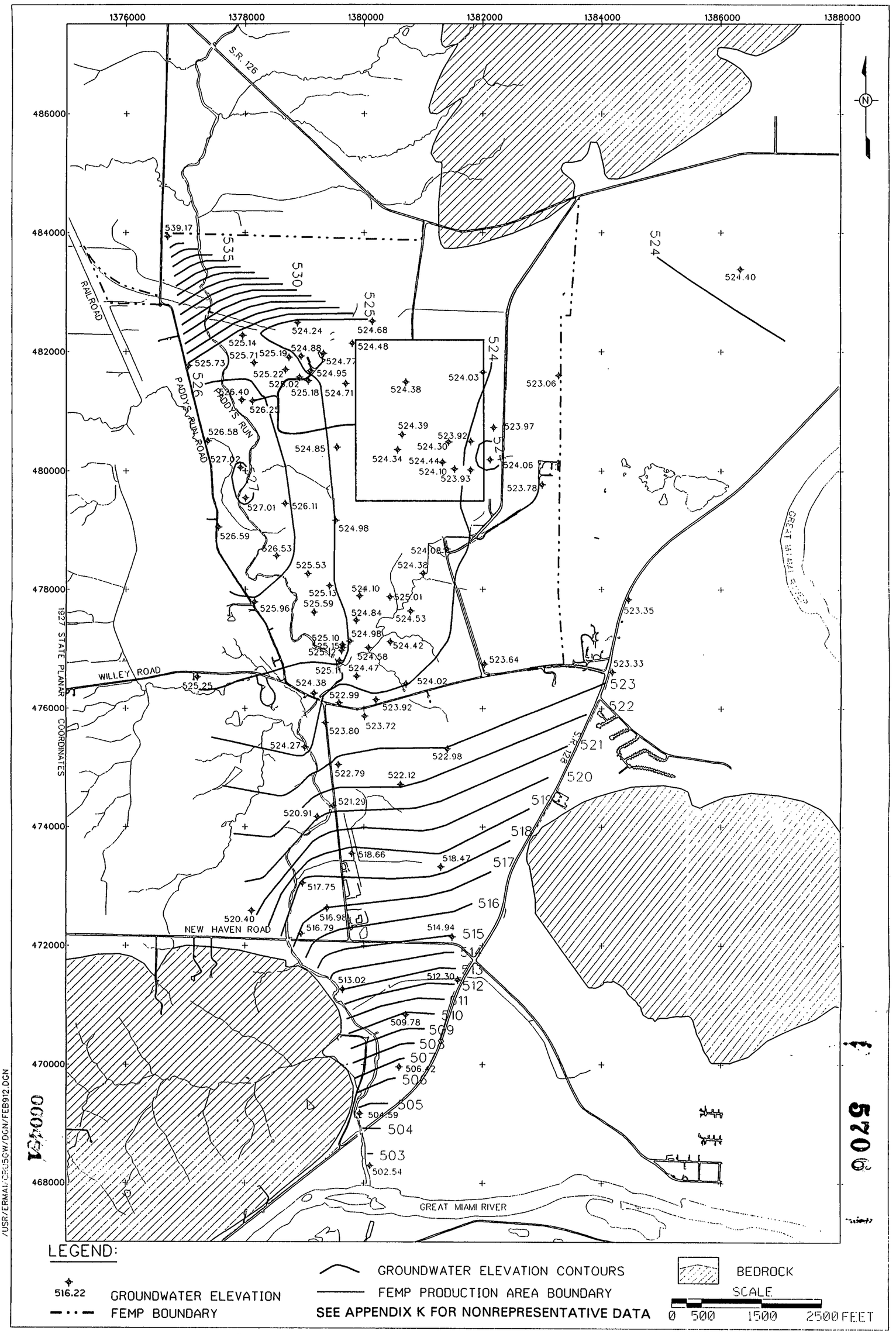

FIGURE K-40. GROUNDWATER ELEVATIONS, TYPE 2 WELLS, FEBRUARY, 1991

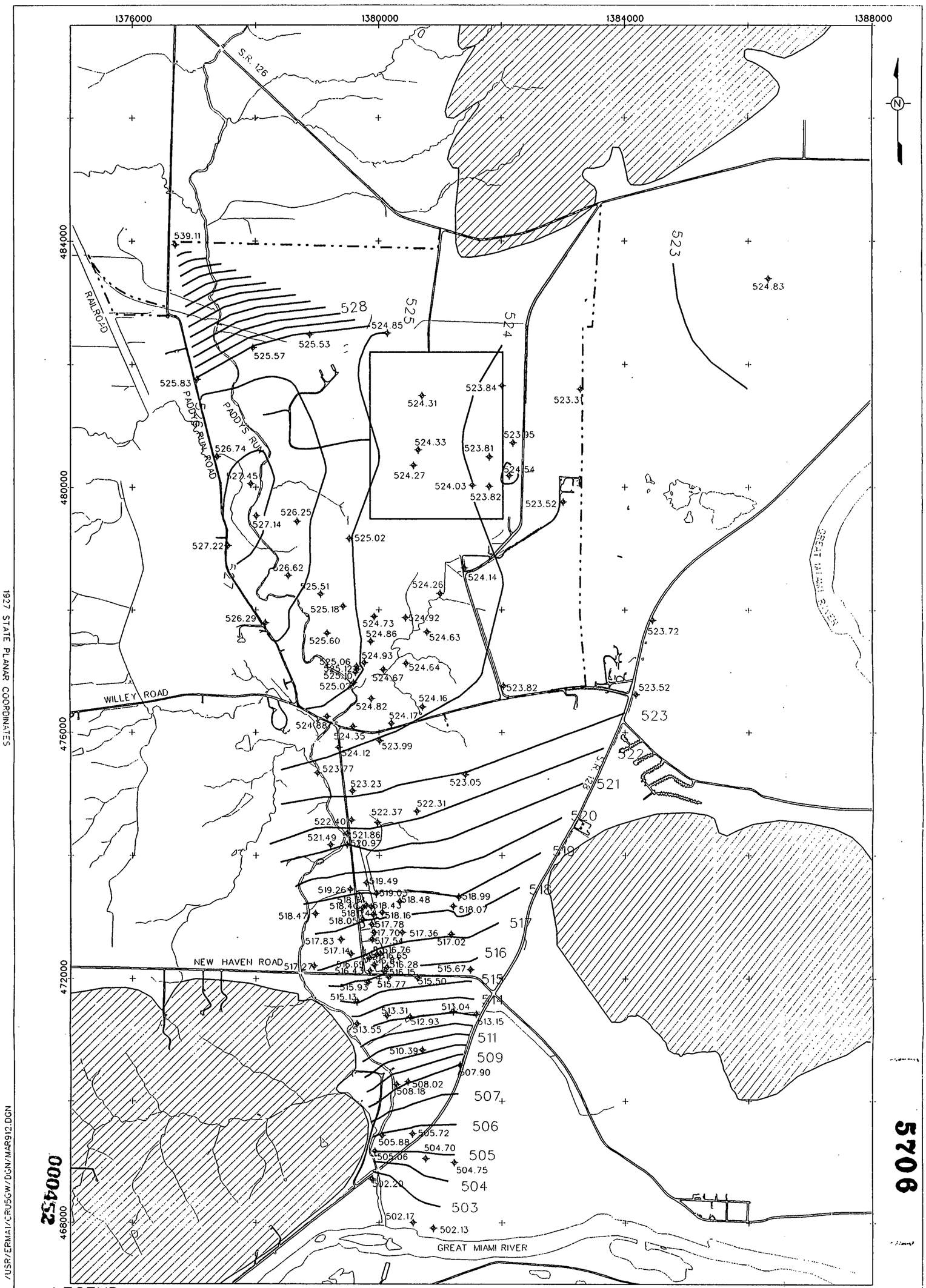

FIGURE K-41. GROUNDWATER ELEVATIONS, TYPE 2 WELLS, MARCH, 1991

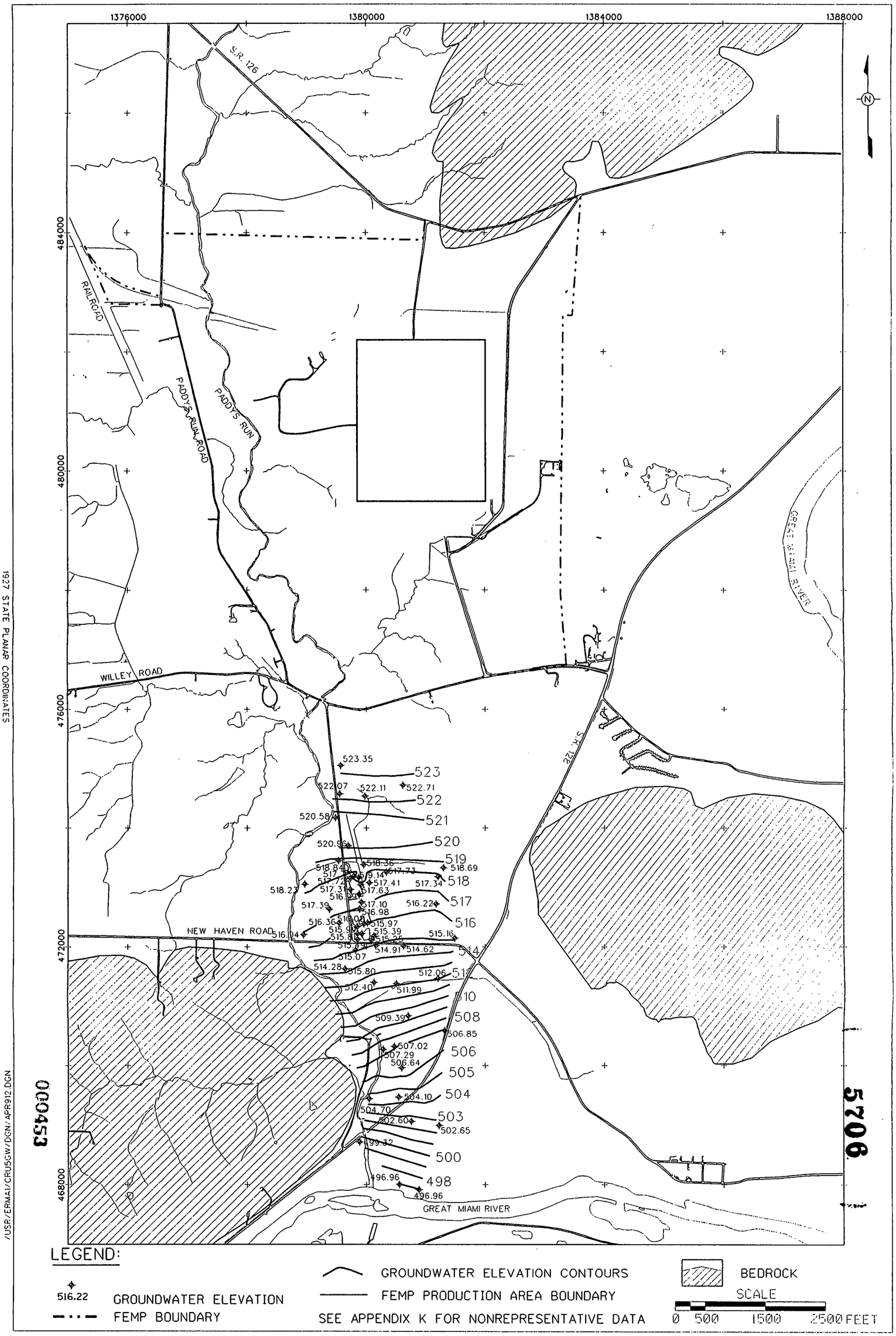

FIGURE K-42. GROUNDWATER ELEVATIONS, TYPE 2 WELLS, APRIL 1991

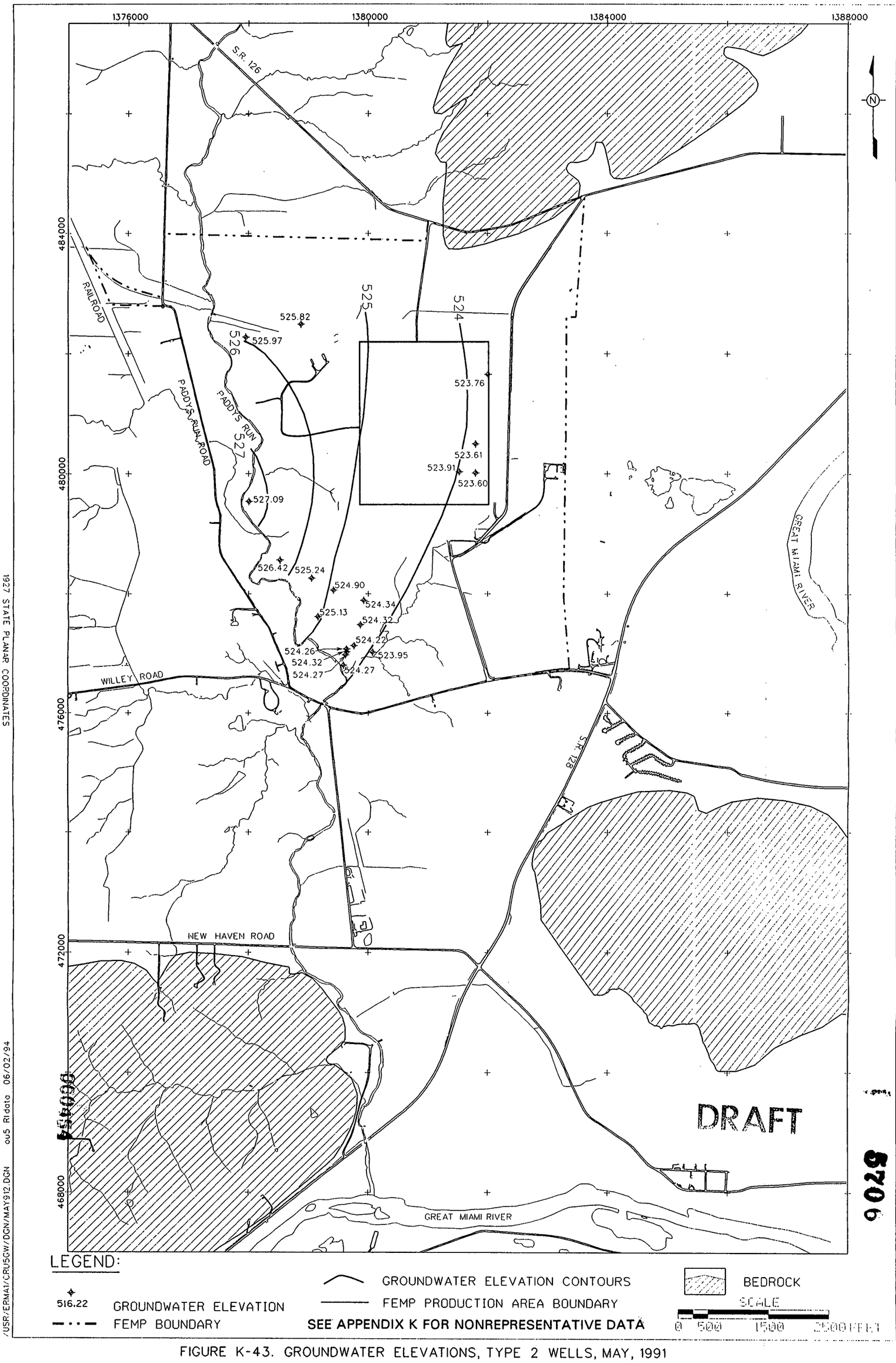

FIGURE K-43. GROUNDWATER ELEVATIONS, TYPE 2 WELLS, MAY, 1991

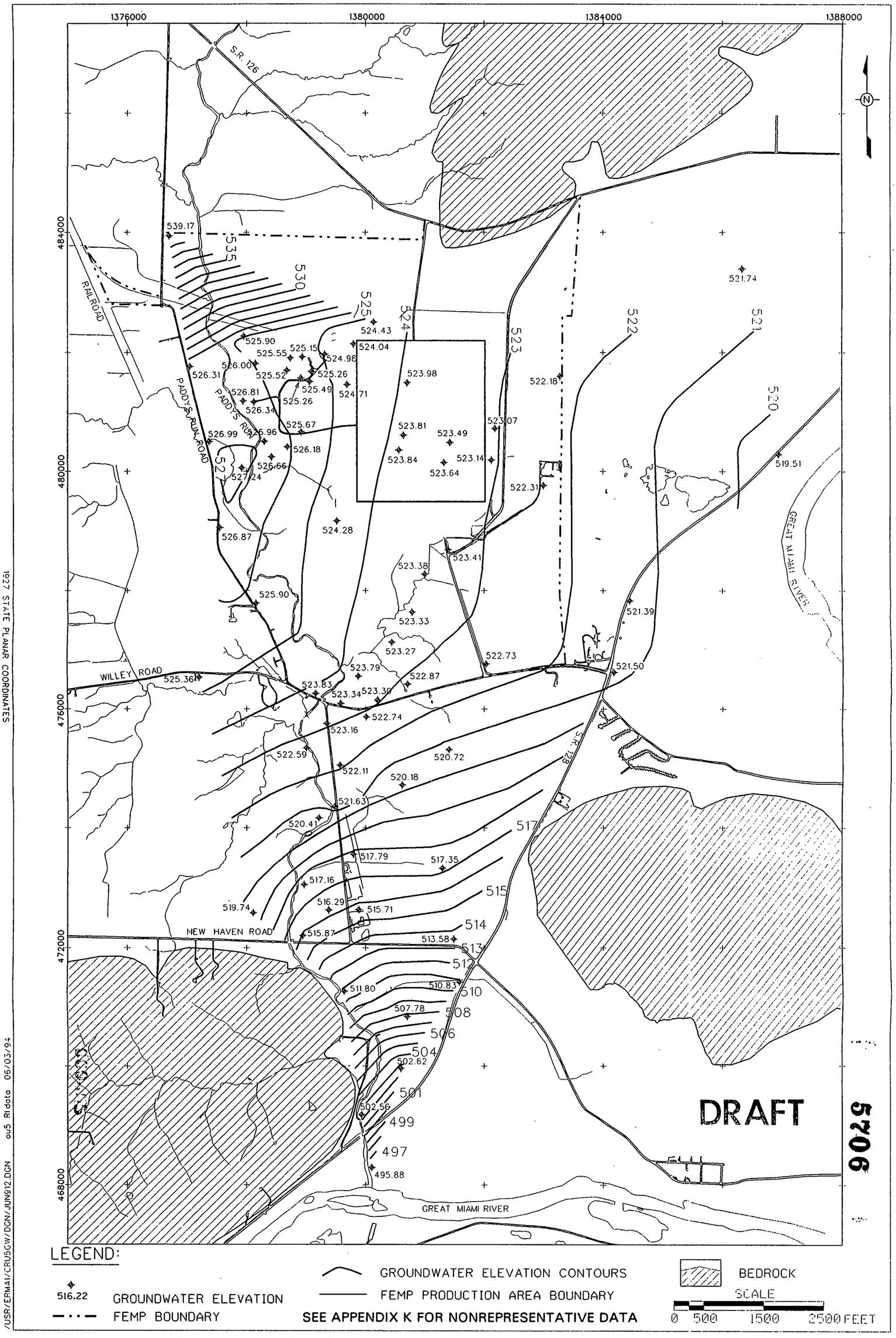

FIGURE K-44. GROUNDWATER ELEVATIONS, TYPE 2 WELLS, JUNE, 1991

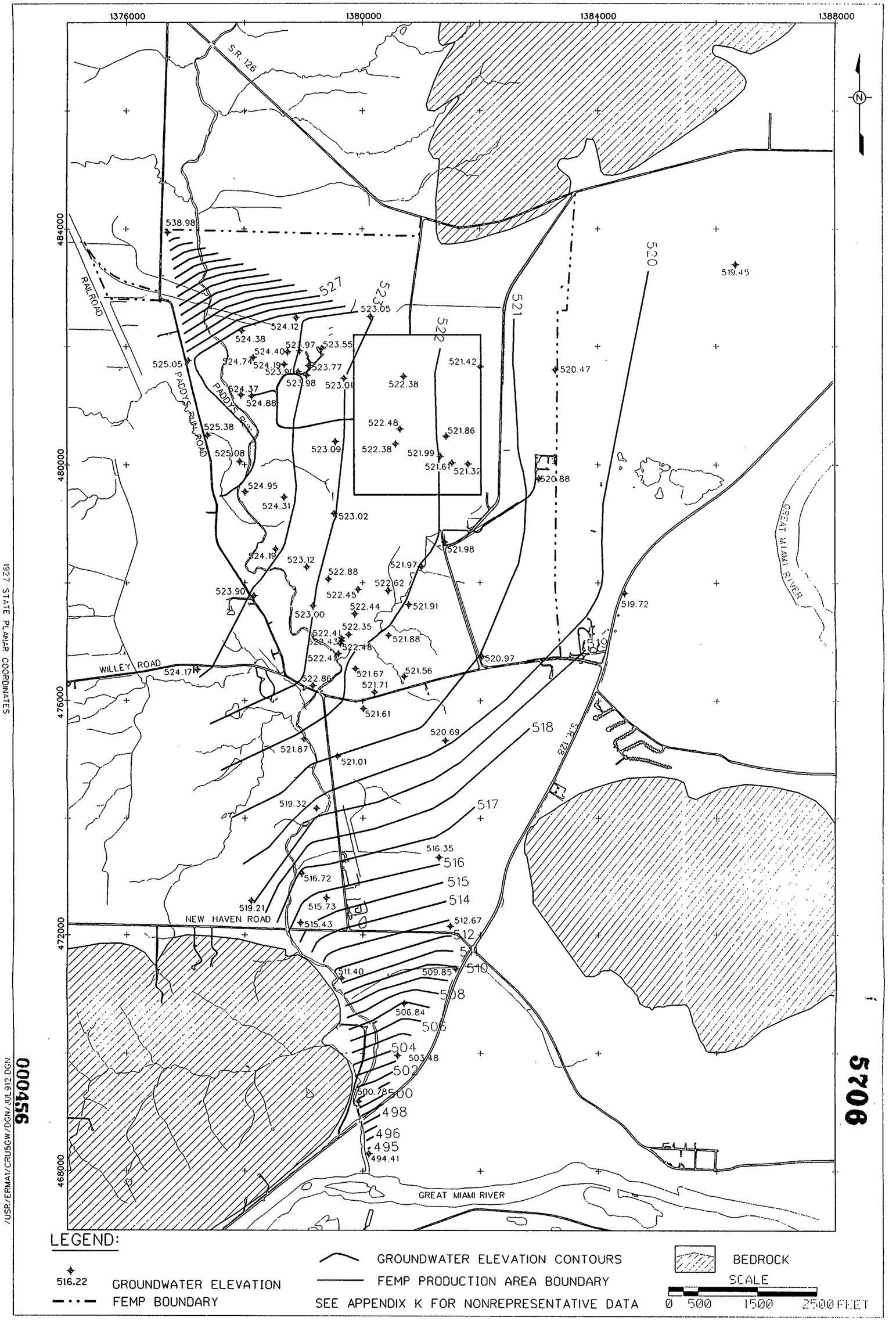

FIGURE K-45. GROUNDWATER ELEVATIONS, TYPE 2 WELLS, JULY, 1991

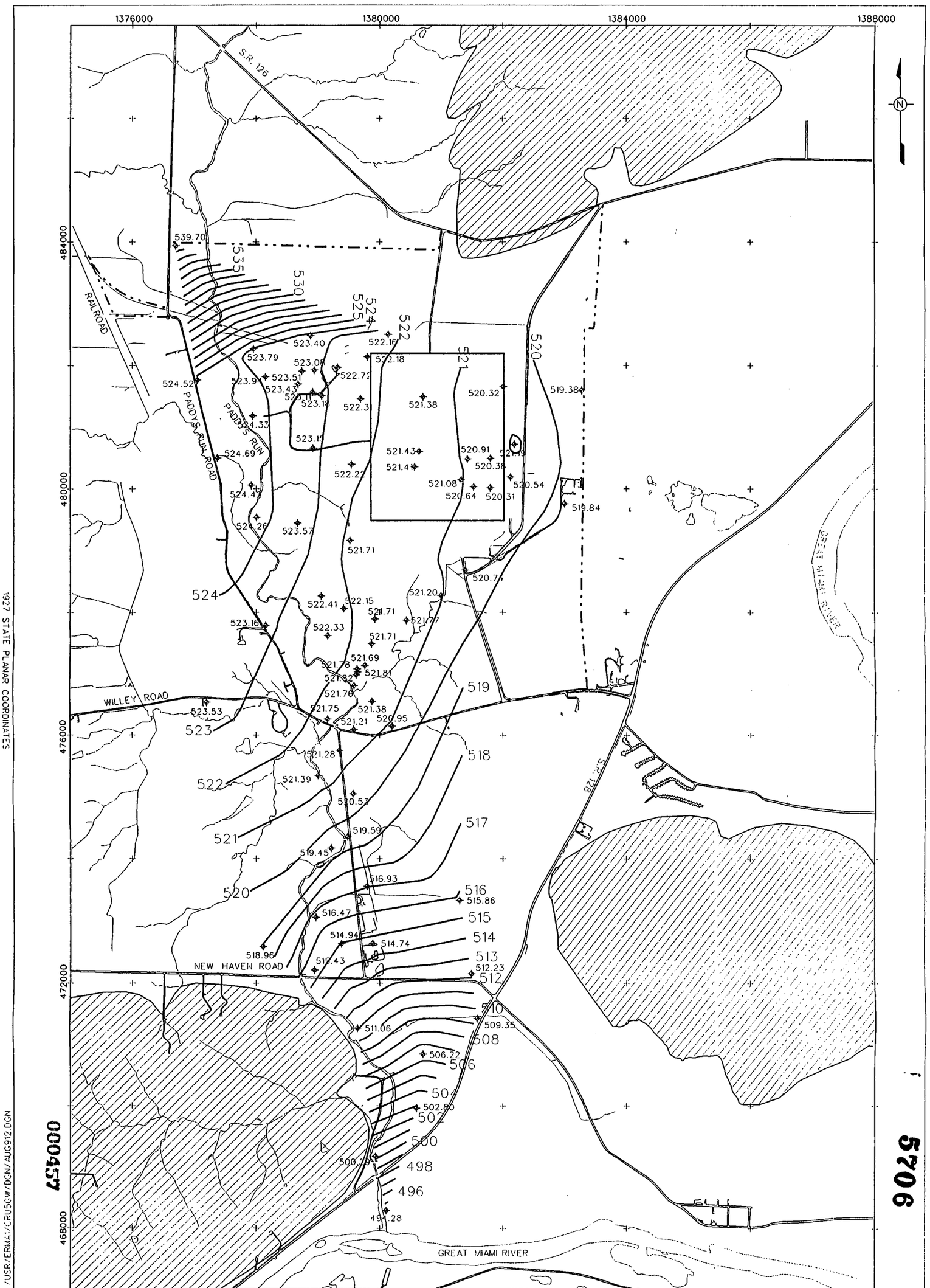

FIGURE K-46. GROUNDWATER ELEVATIONS, TYPE 2 WELLS, AUGUST 1991

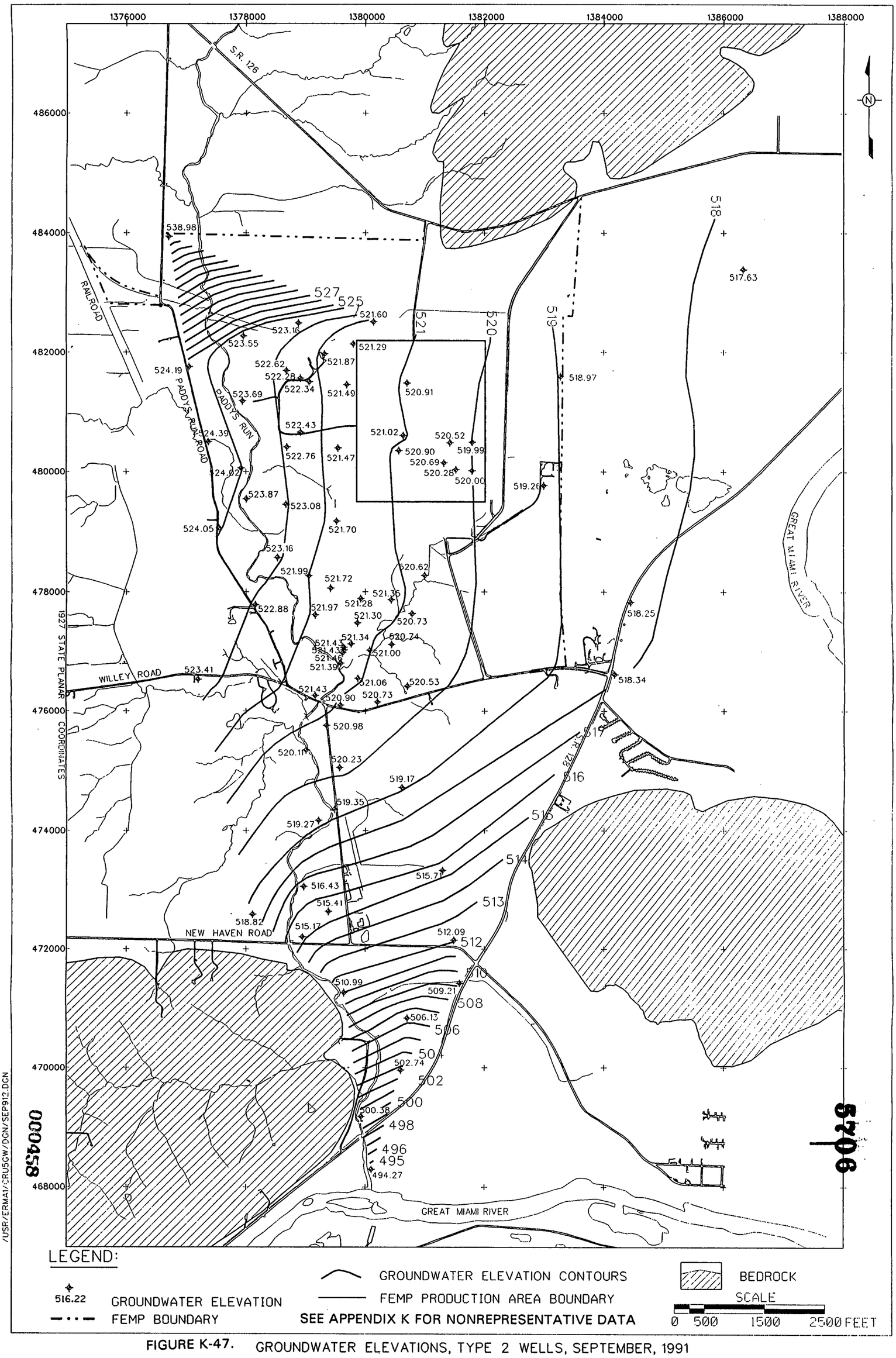

FIGURE K-47. GROUNDWATER ELEVATIONS, TYPE 2 WELLS, SEPTEMBER, 1991

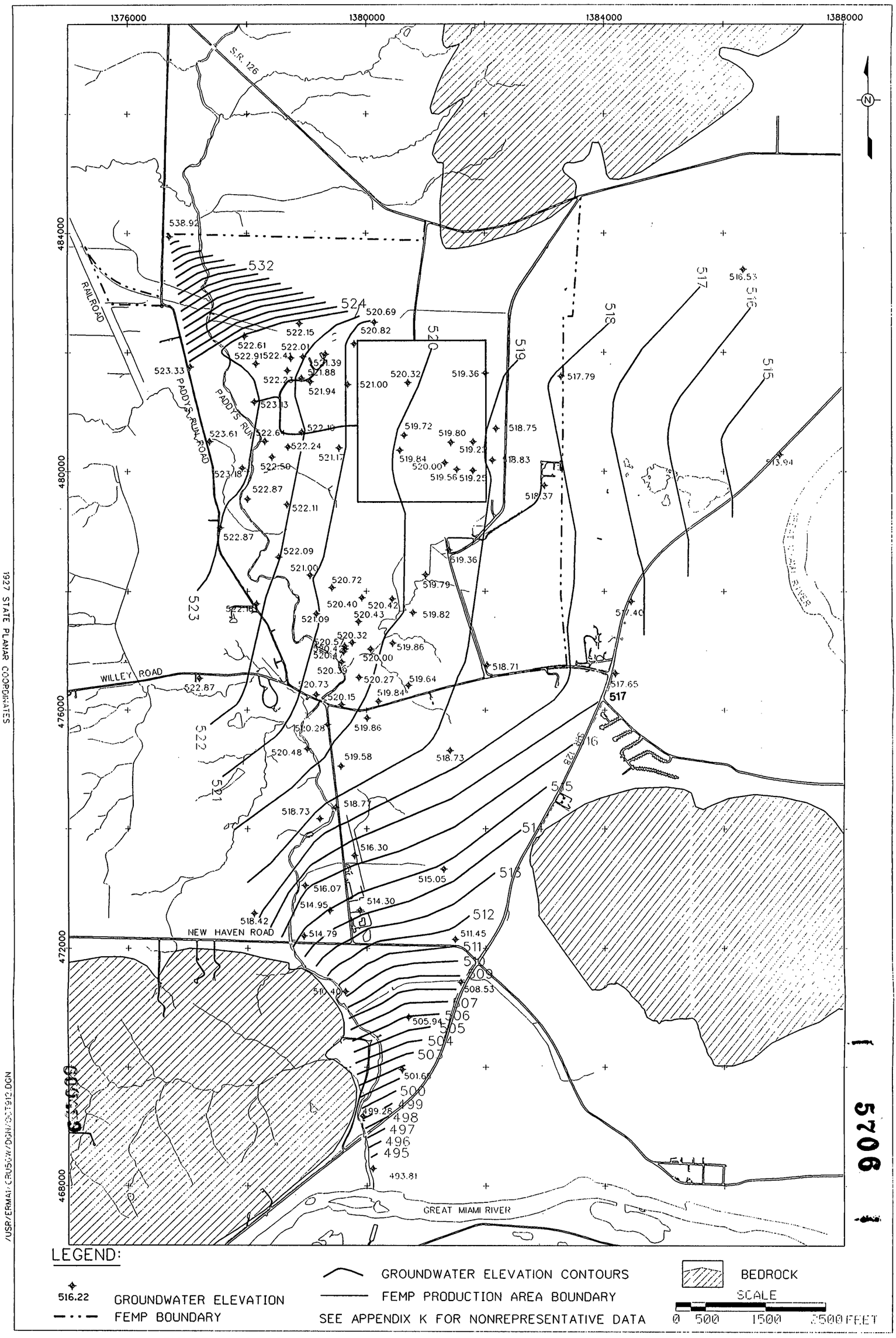

FIGURE K-48. GROUNDWATER ELEVATIONS, TYPE 2 WELLS, OCTOBER, 1991

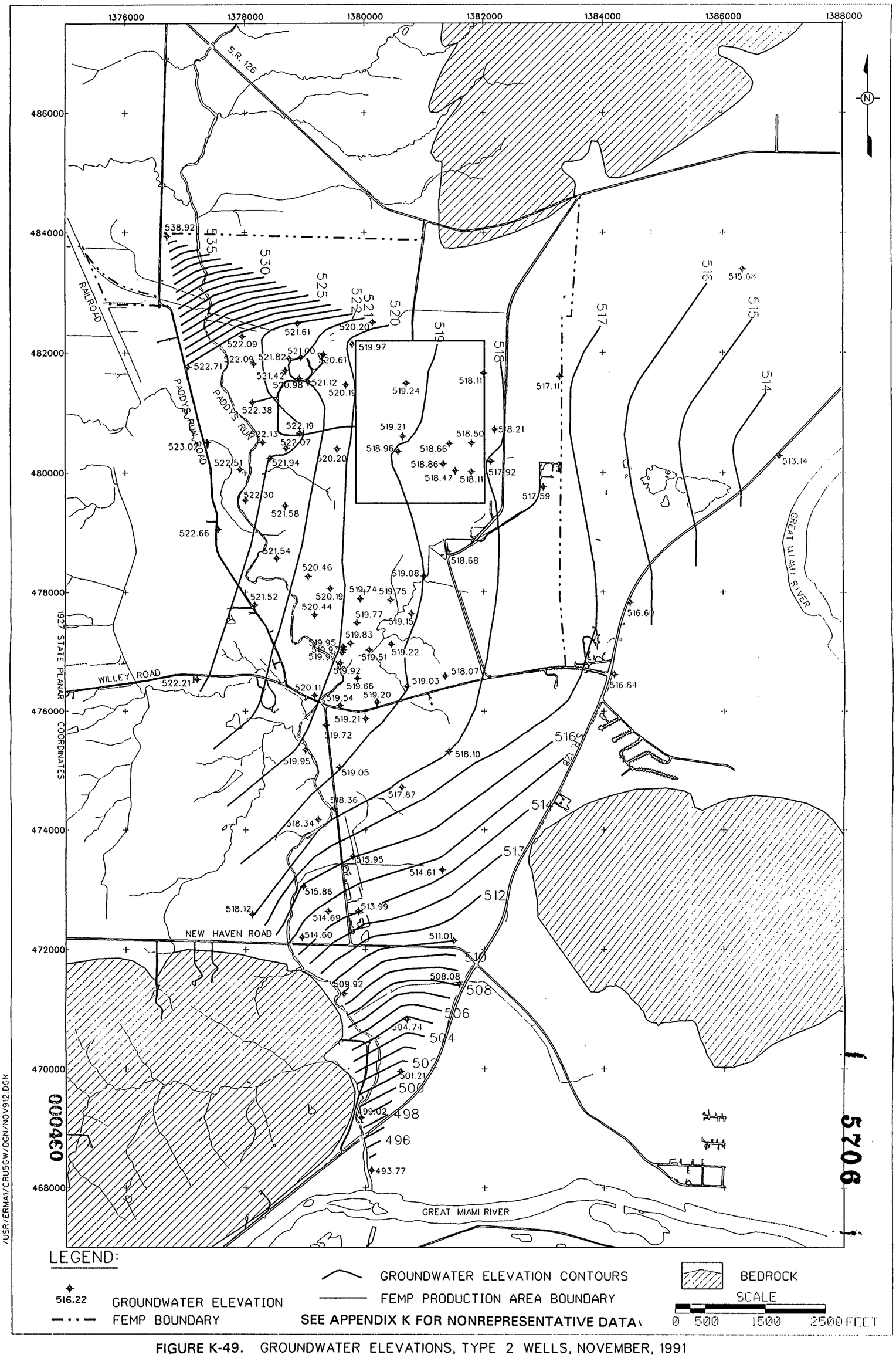

/USR/ERMA1/CRUSGW/DGN/NOV912.DGN

LEGEND:

516.22 GROUNDWATER ELEVATION

FEMP BOUNDARY

GROUNDWATER ELEVATION CONTOURS

FEMP PRODUCTION AREA BOUNDARY

SEE APPENDIX K FOR NONREPRESENTATIVE DATA

BEDROCK

SCALE

0 500 1500 2500 FEET

FIGURE K-49. GROUNDWATER ELEVATIONS, TYPE 2 WELLS, NOVEMBER, 1991

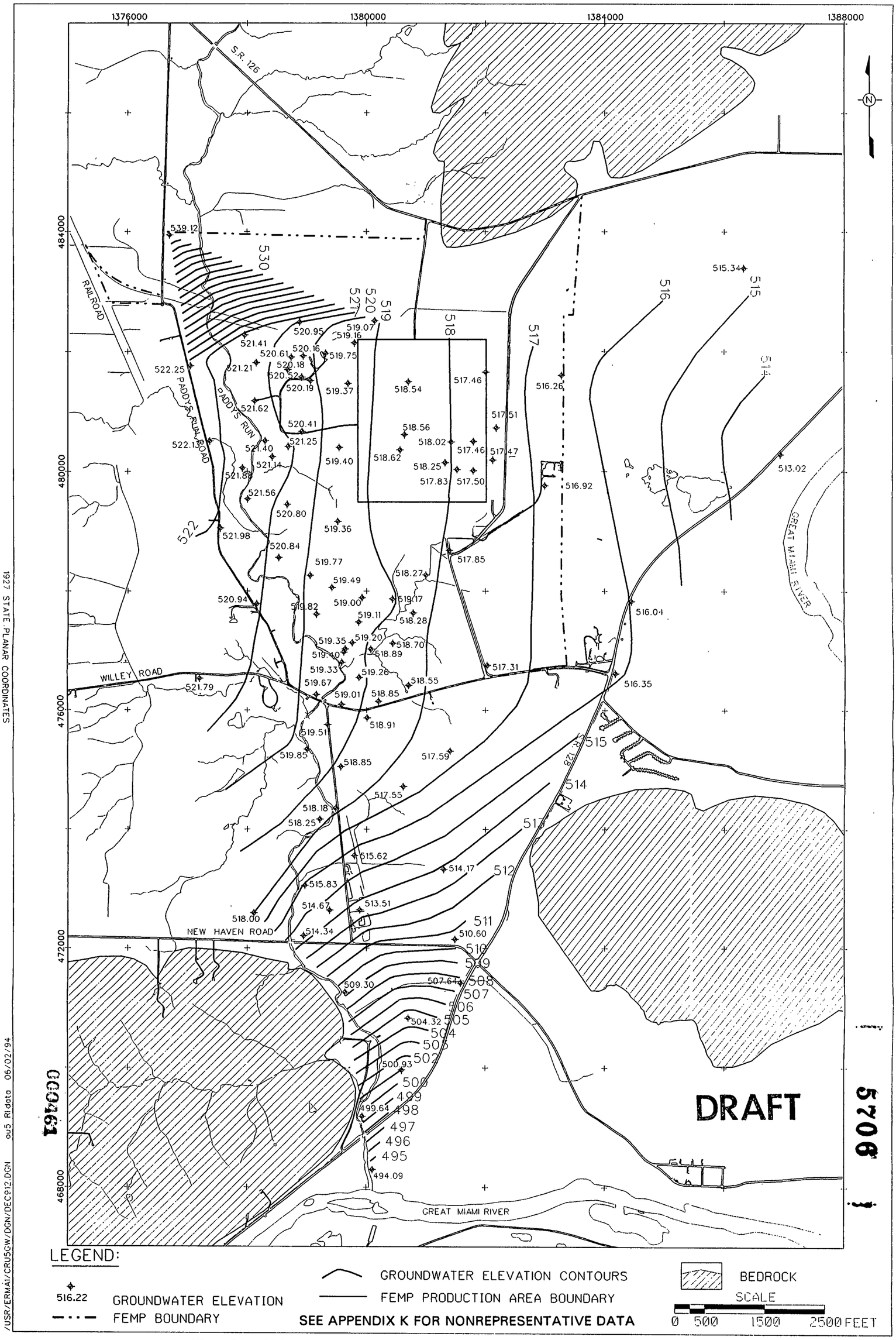

LEGEND:

516.22 GROUNDWATER ELEVATION

FEMP BOUNDARY

GROUNDWATER ELEVATION CONTOURS

FEMP PRODUCTION AREA BOUNDARY

BEDROCK

SCALE

0 500 1500 2500 FEET

SEE APPENDIX K FOR NONREPRESENTATIVE DATA

1927 STATE PLANAR COORDINATES

/USR/ERMAI/CRU5GW/DGN/DEC912.DGN ou5 R1data 06/02/94

FIGURE K-50. GROUNDWATER ELEVATIONS, TYPE 2 WELLS, DECEMBER, 1991

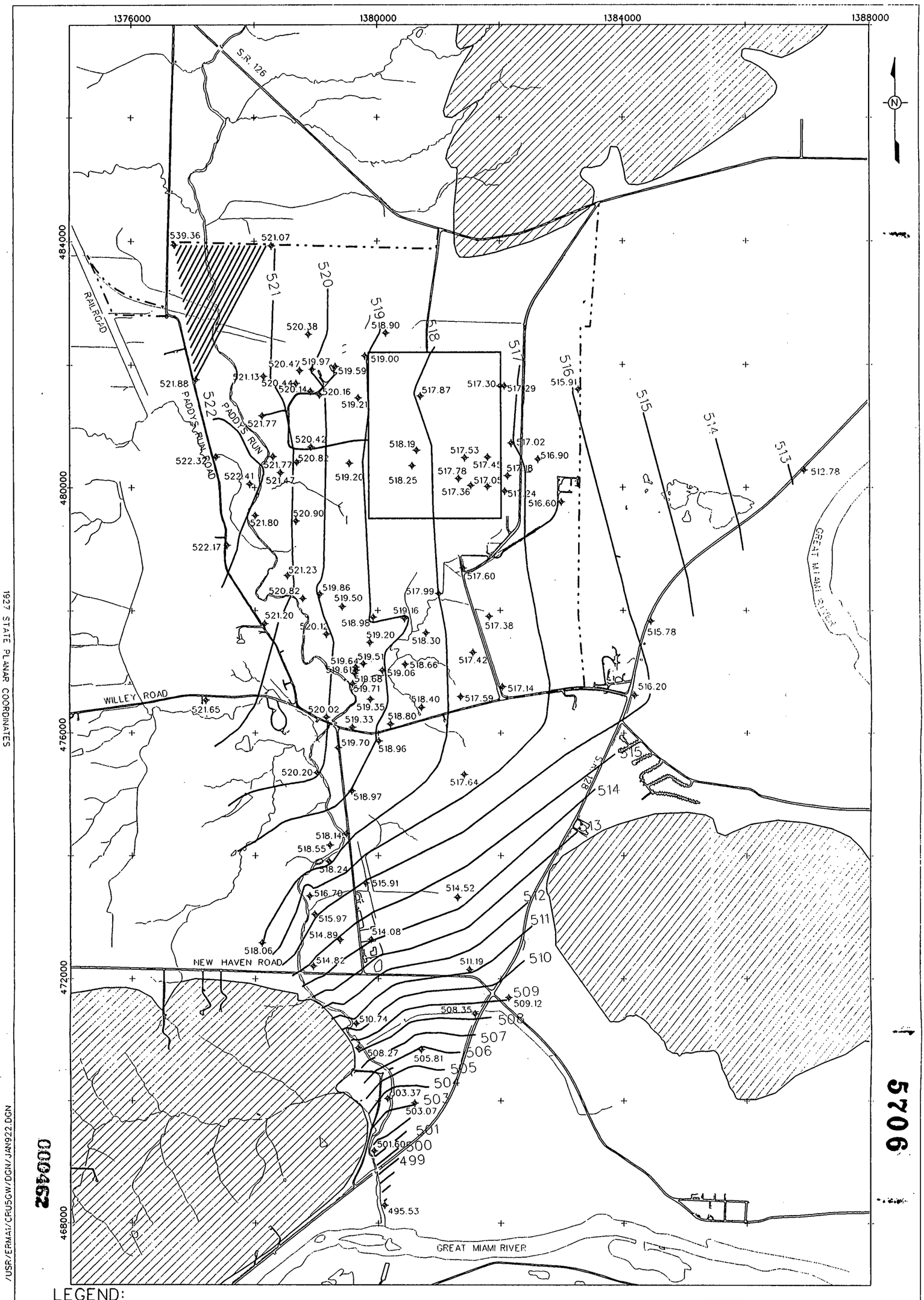

FIGURE K-51. GROUNDWATER ELEVATIONS, TYPE 2 WELLS, JANUARY, 1992

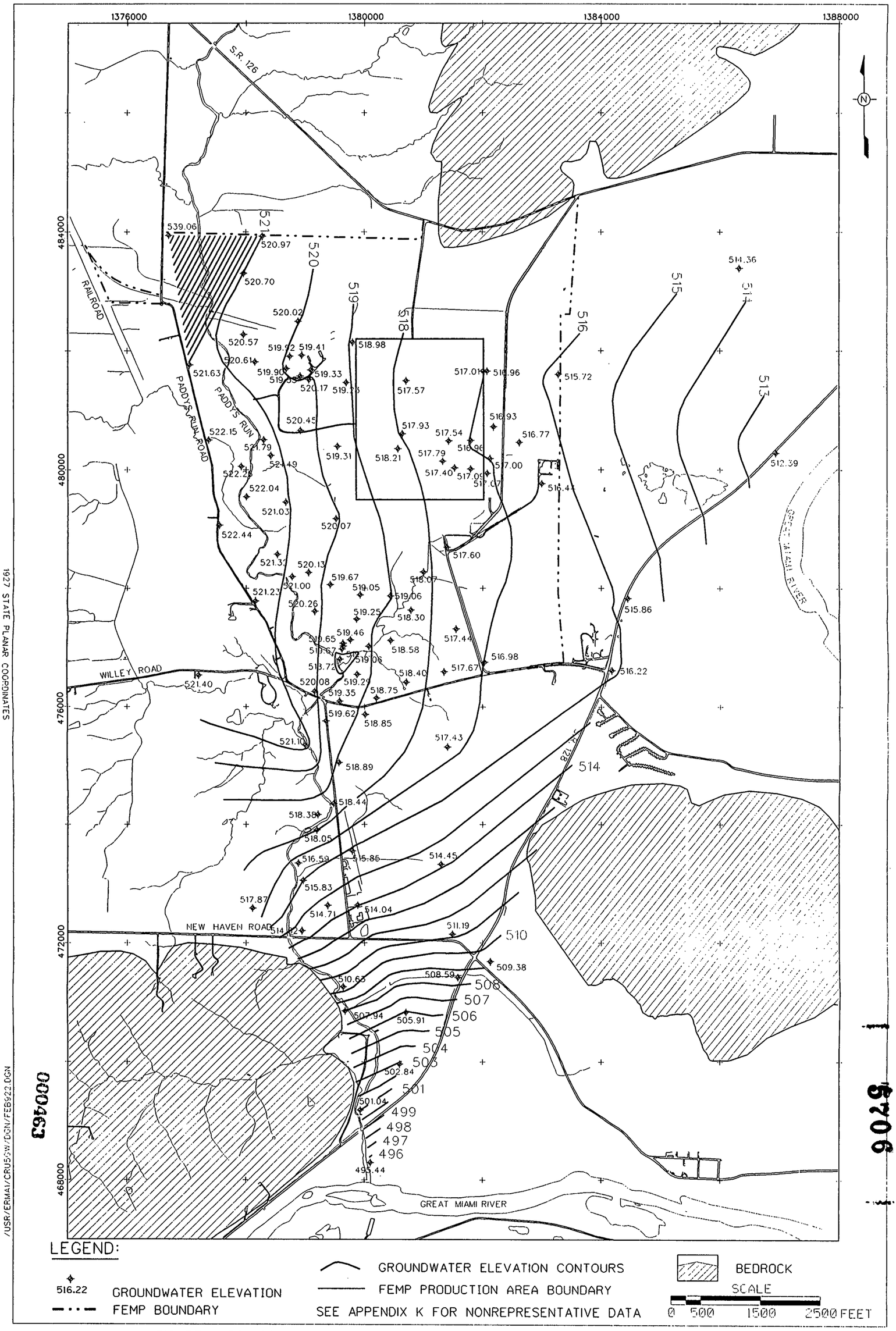

LEGEND:

516.22 GROUNDWATER ELEVATION

FEMP BOUNDARY

GROUNDWATER ELEVATION CONTOURS

FEMP PRODUCTION AREA BOUNDARY

SEE APPENDIX K FOR NONREPRESENTATIVE DATA

BEDROCK

SCALE

0 500 1500 2500 FEET

1927 STATE PLANAR COORDINATES

/USR/ERMA1/CRU5/SW/DGN/FEB922.DGN

000463

9206

FIGURE K-52. GROUNDWATER ELEVATIONS, TYPE 2 WELLS, FEBRUARY, 1992

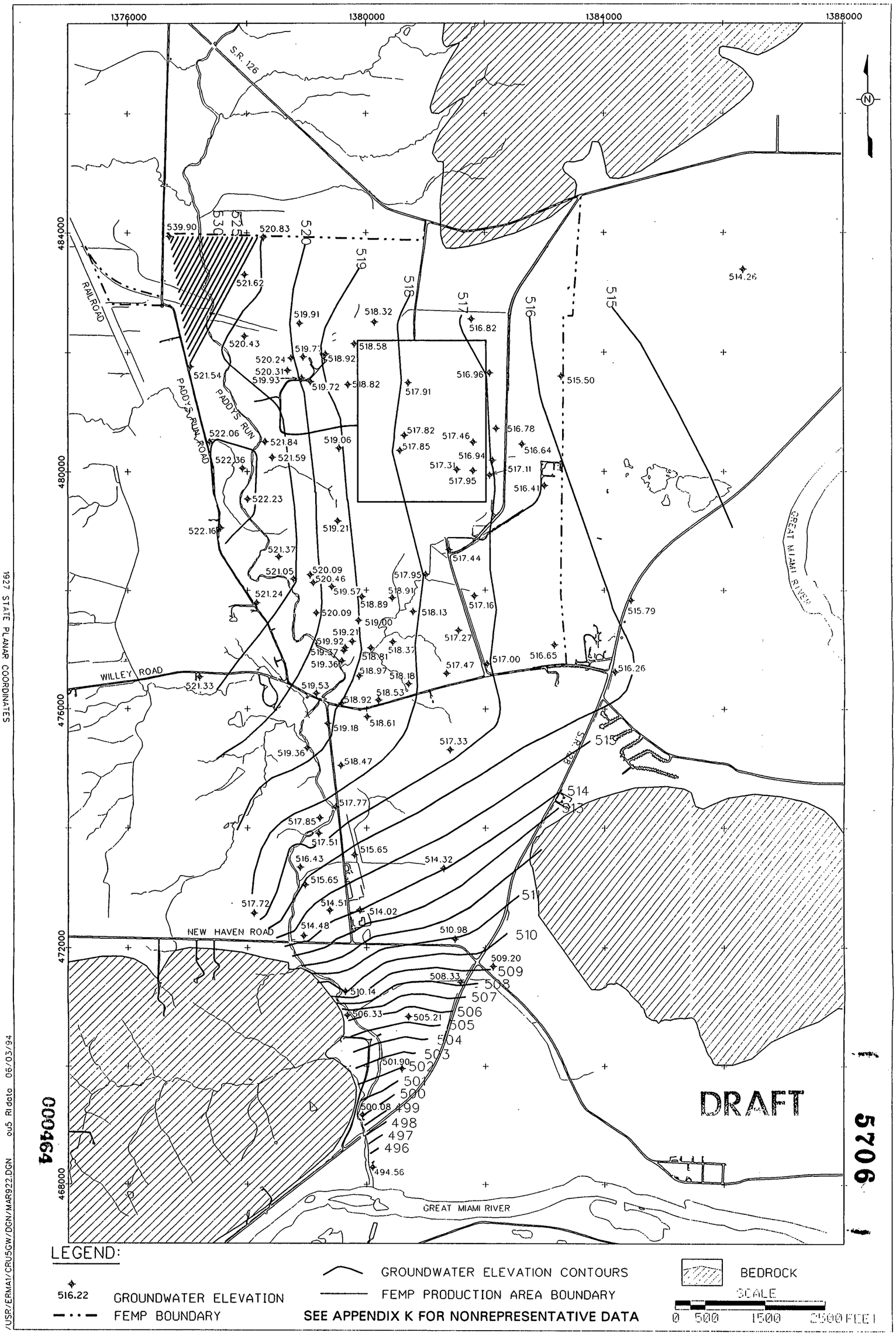

FIGURE K-53. GROUNDWATER ELEVATIONS, TYPE 2 WELLS, MARCH, 1992

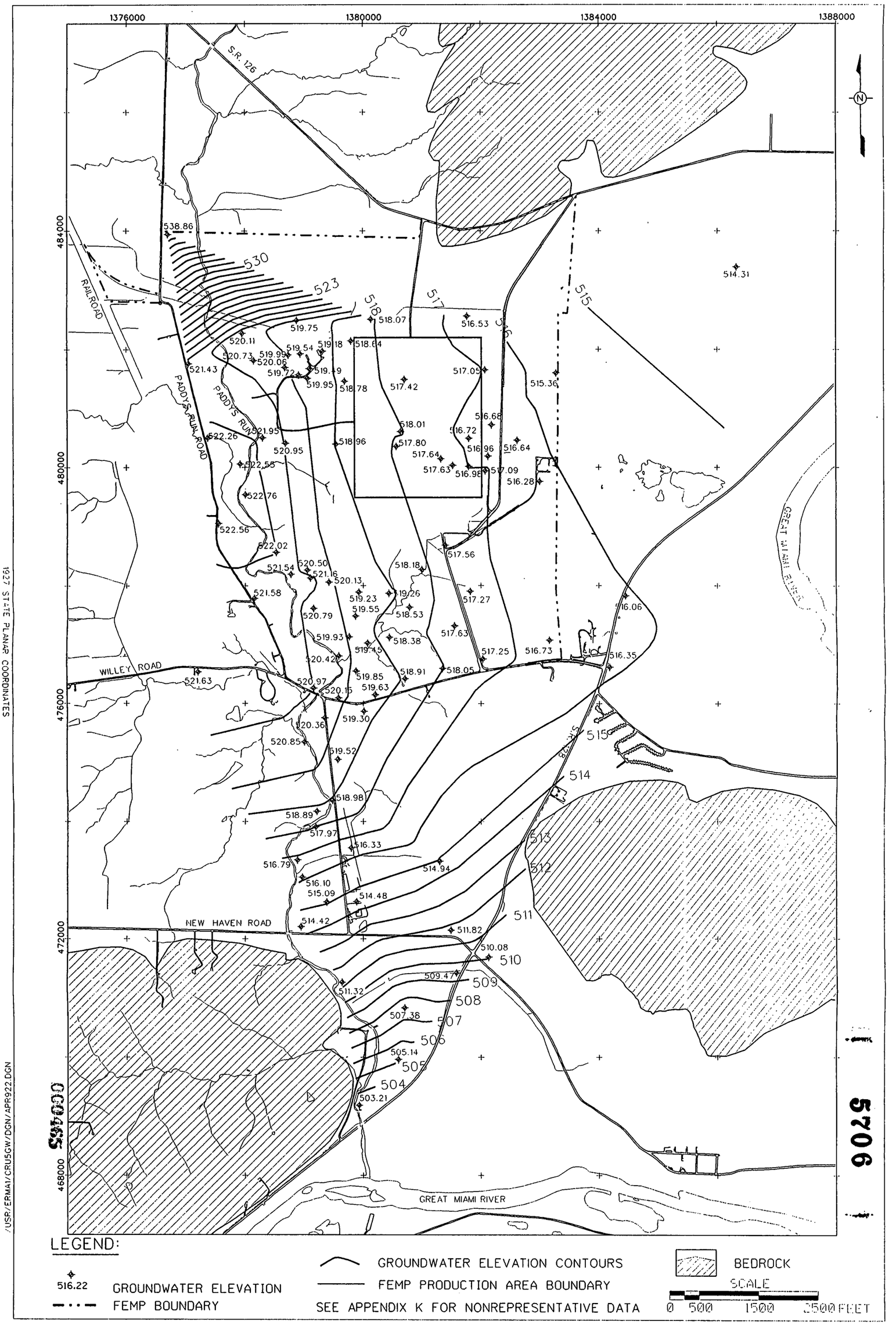

FIGURE K-54. GROUNDWATER ELEVATIONS, TYPE 2 WELLS, APRIL 1992

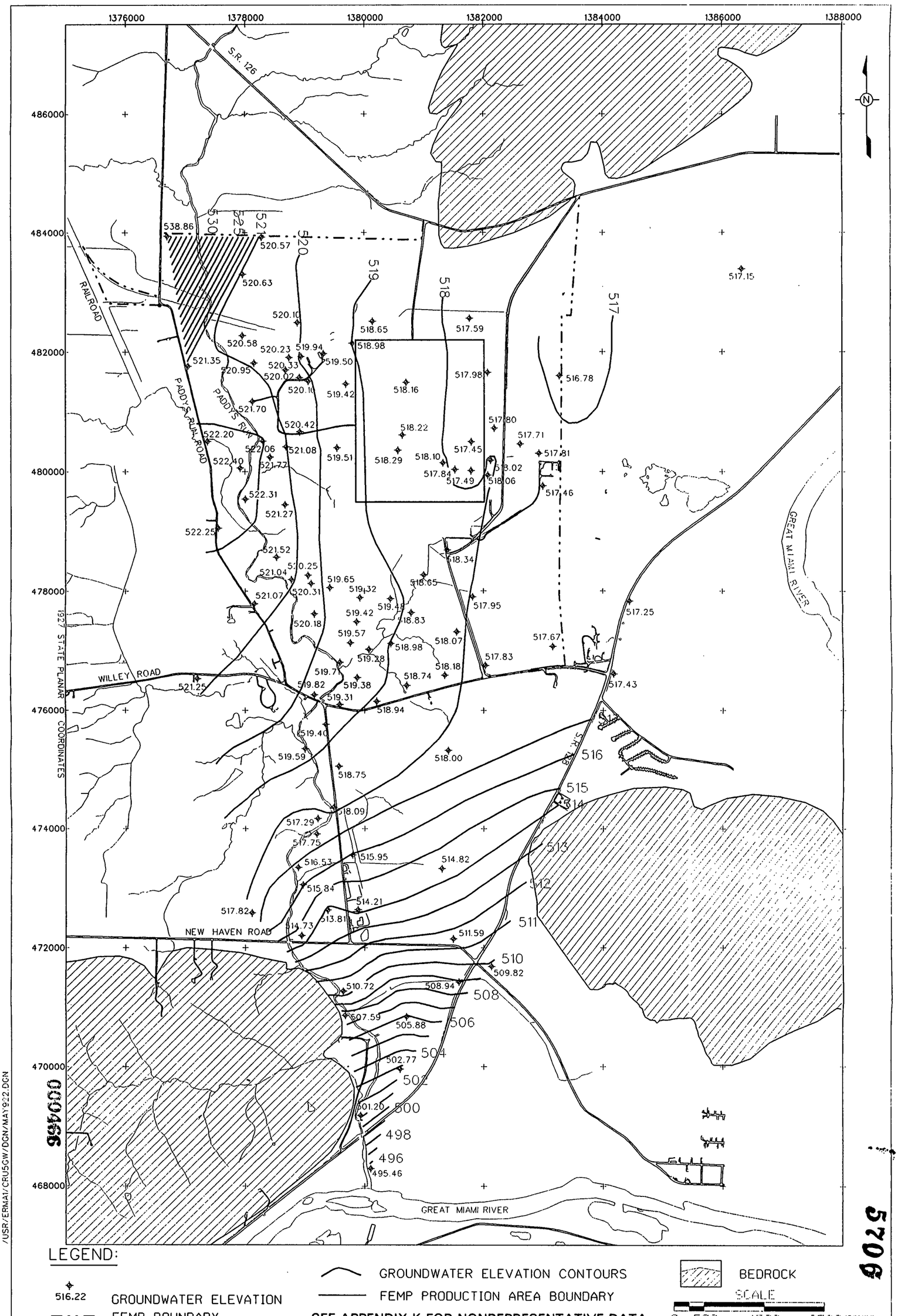

FIGURE K-55. GROUNDWATER ELEVATIONS, TYPE 2 WELLS, MAY, 1992

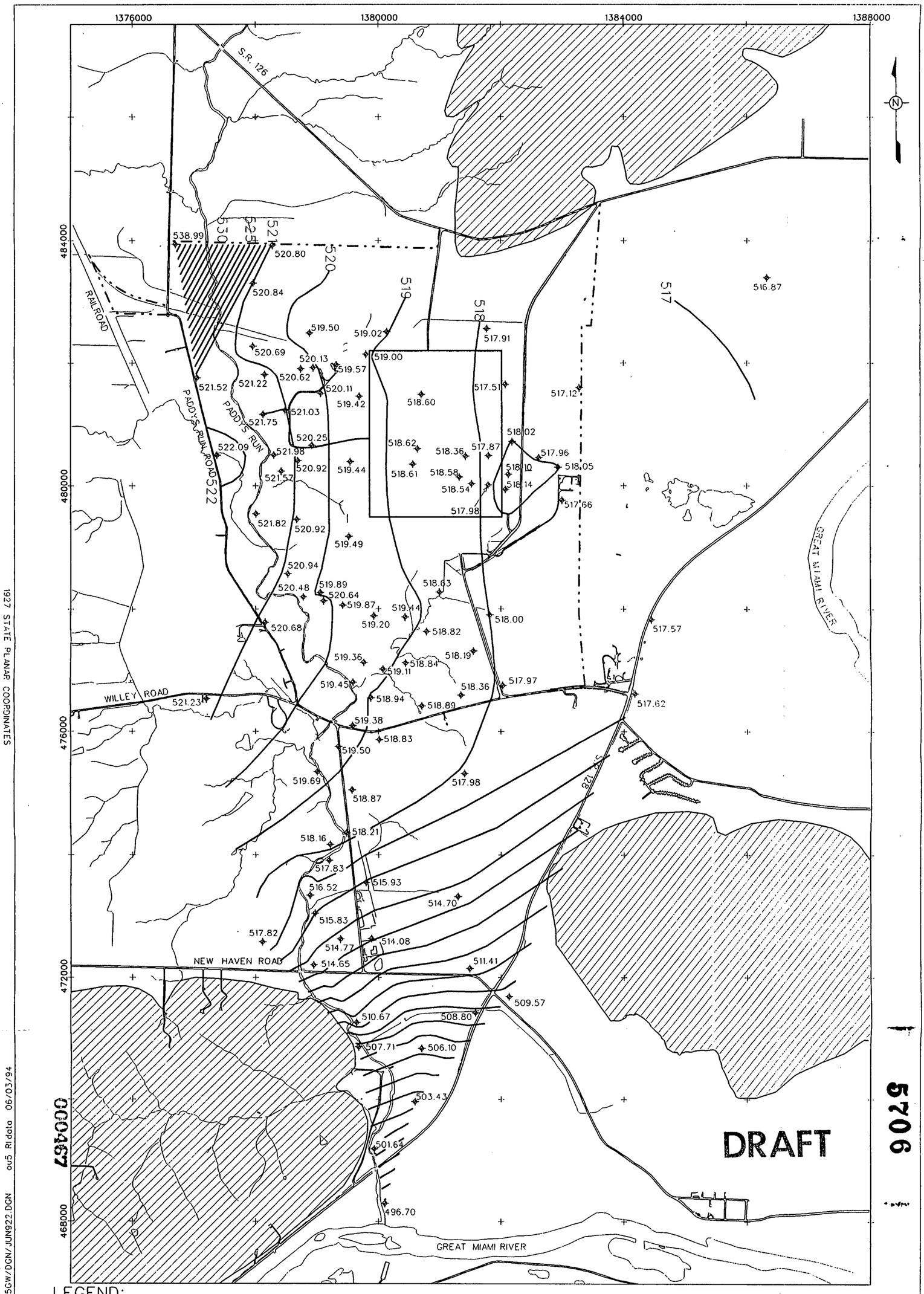

LEGEND:

516.22 GROUNDWATER ELEVATION

FEMP BOUNDARY

GROUNDWATER ELEVATION CONTOURS

FEMP PRODUCTION AREA BOUNDARY

BEDROCK

SEE APPENDIX K FOR NONREPRESENTATIVE DATA

SCALE 0 500 1500 2500 FEET

1927 STATE PLANAR COORDINATES

/USR/ERMA1/CRU5GW/DGN/JUN922.DGN ou5 R1 data 06/03/94

FIGURE K-56. GROUNDWATER ELEVATIONS, TYPE 2 WELLS, JUNE, 1992

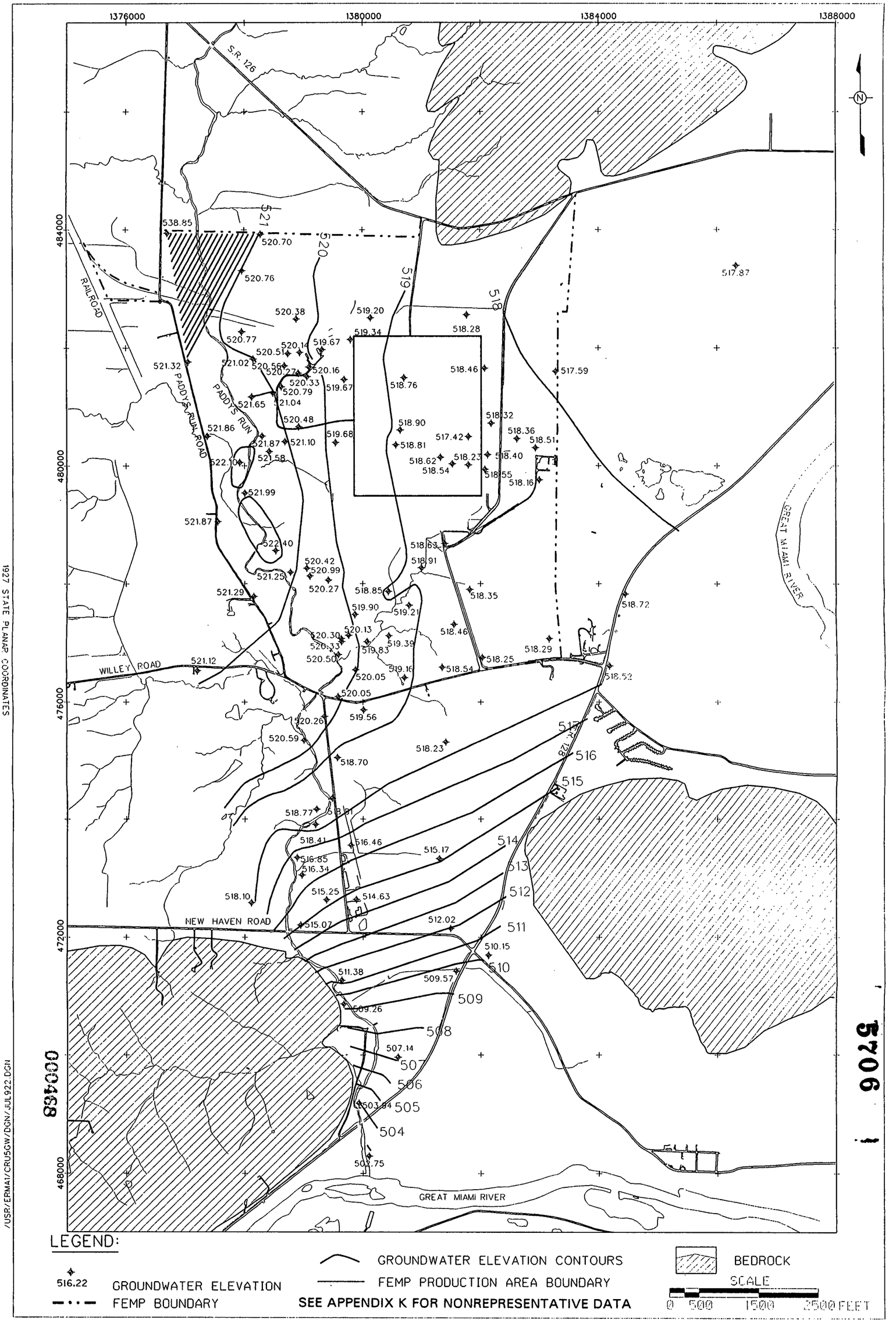

FIGURE K-57. GROUNDWATER ELEVATIONS, TYPE 2 WELLS, JULY, 1992

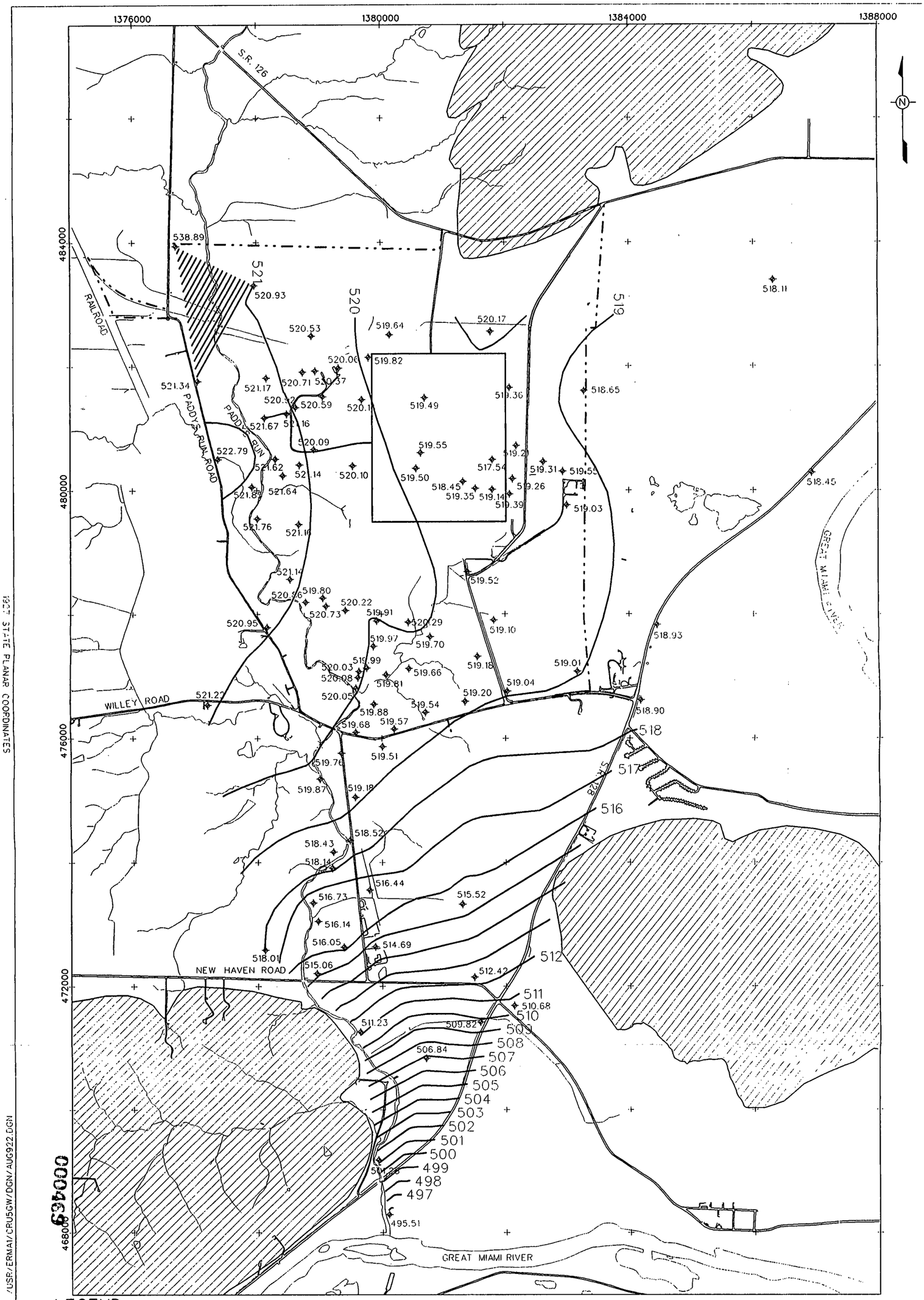

FIGURE K-58. GROUNDWATER ELEVATIONS, TYPE 2 WELLS, AUGUST 1992

/USR/ERMA1/CRU5GW/DGN/AUG922.DGN
1927 STATE PLANAR COORDINATES

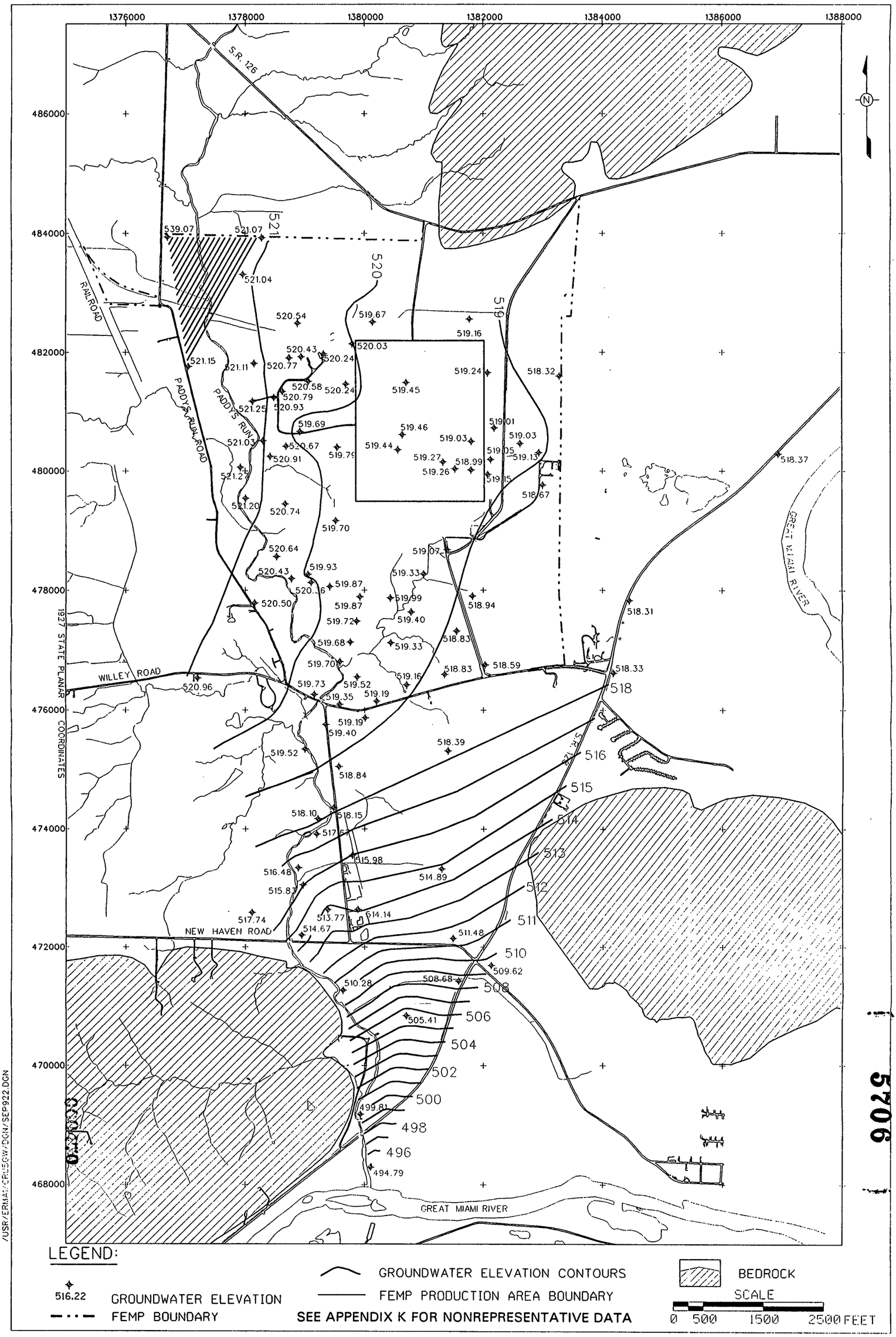

FIGURE K-59. GROUNDWATER ELEVATIONS, TYPE 2 WELLS, SEPTEMBER, 1992

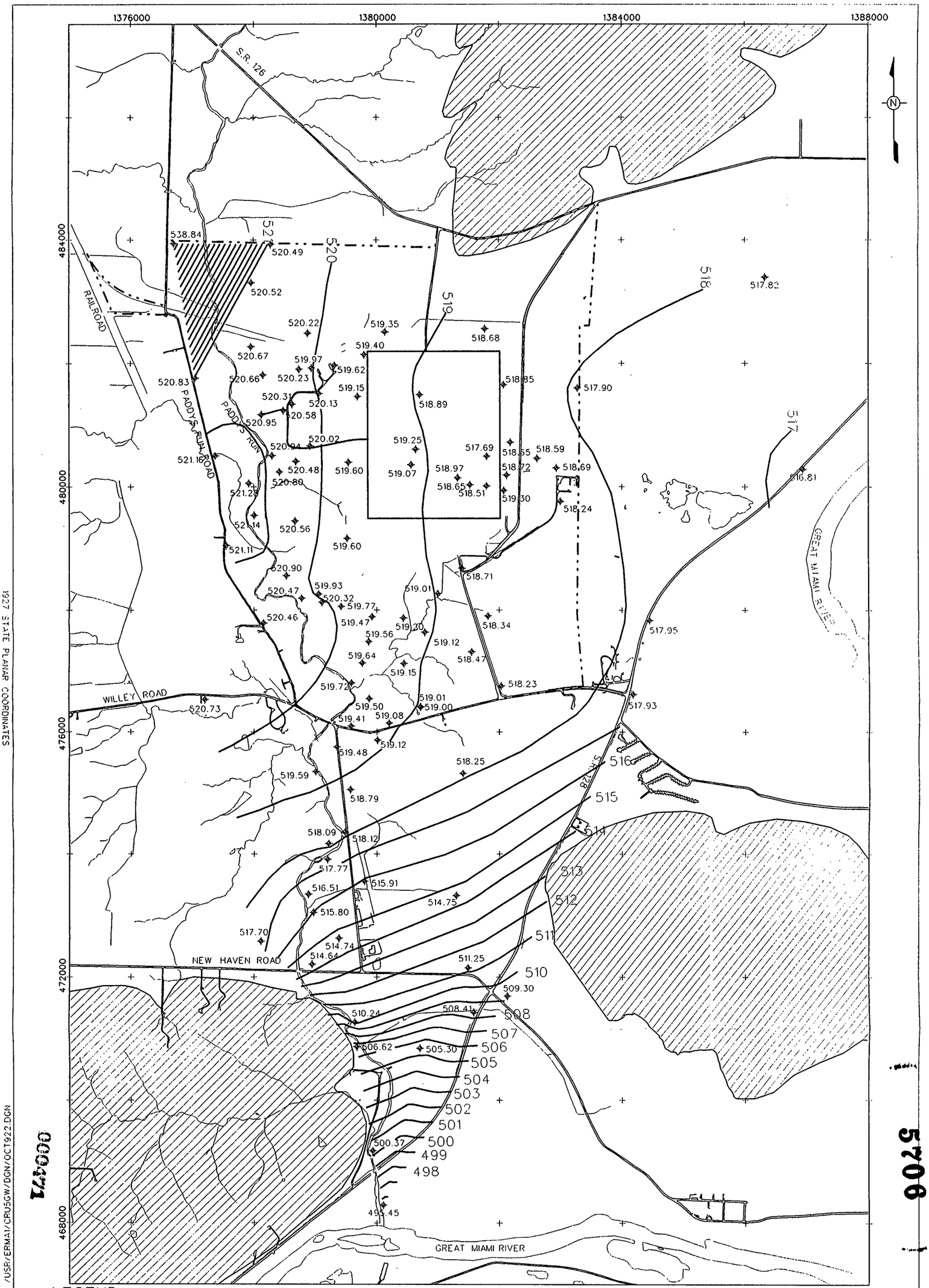

LEGEND:

516.22 GROUNDWATER ELEVATION

FEMP BOUNDARY

GROUNDWATER ELEVATION CONTOURS

FEMP PRODUCTION AREA BOUNDARY

SEE APPENDIX K FOR NONREPRESENTATIVE DATA

BEDROCK

SCALE 0 500 1500 2500 FEET

1927 STATE PLANAR COORDINATES

/USR/ERMA1/CRU5GW/DGN/OCT922.DGN

FIGURE K-60. GROUNDWATER ELEVATIONS, TYPE 2 WELLS, OCTOBER, 1992

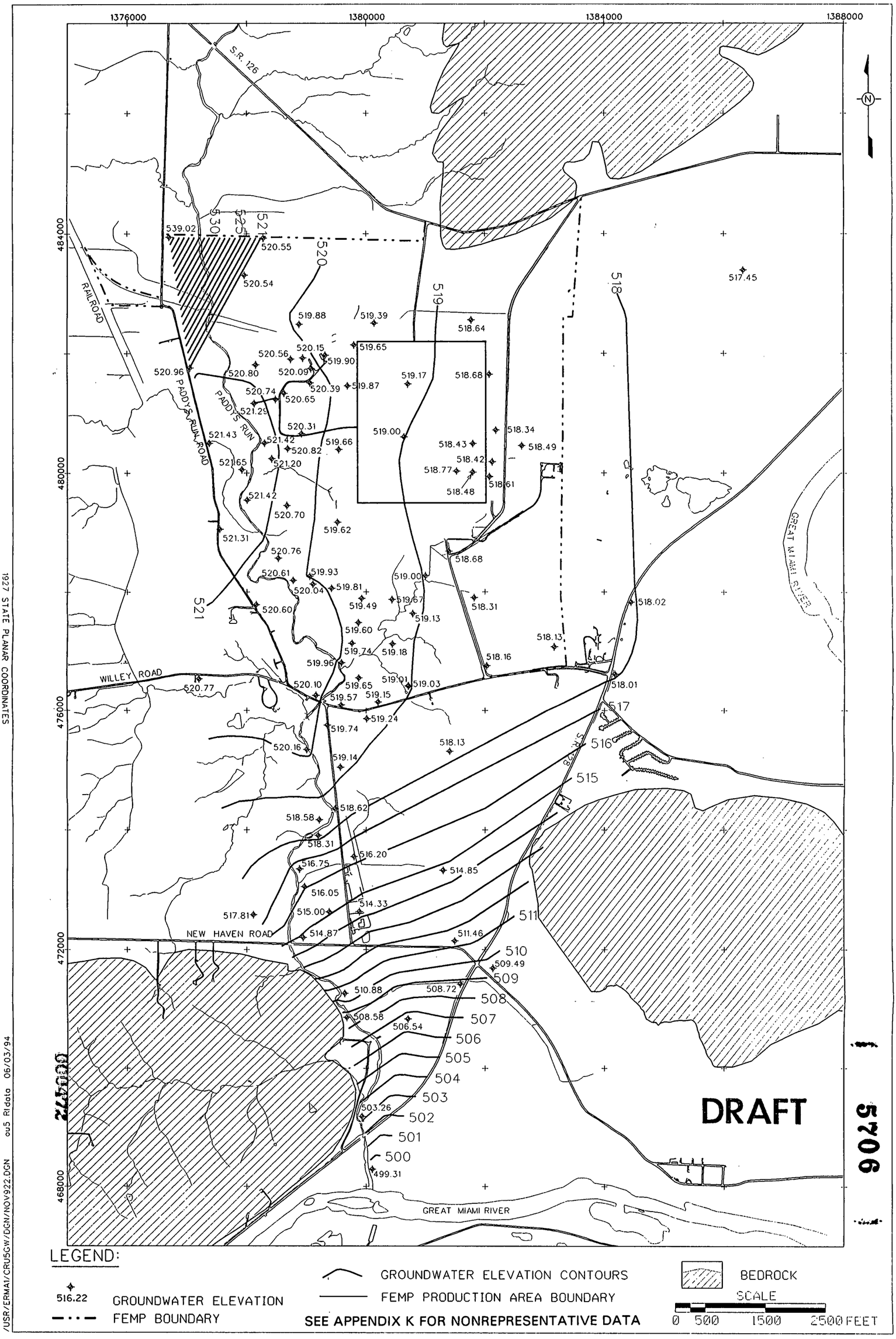

FIGURE K-61. GROUNDWATER ELEVATIONS, TYPE 2 WELLS, NOVEMBER, 1992

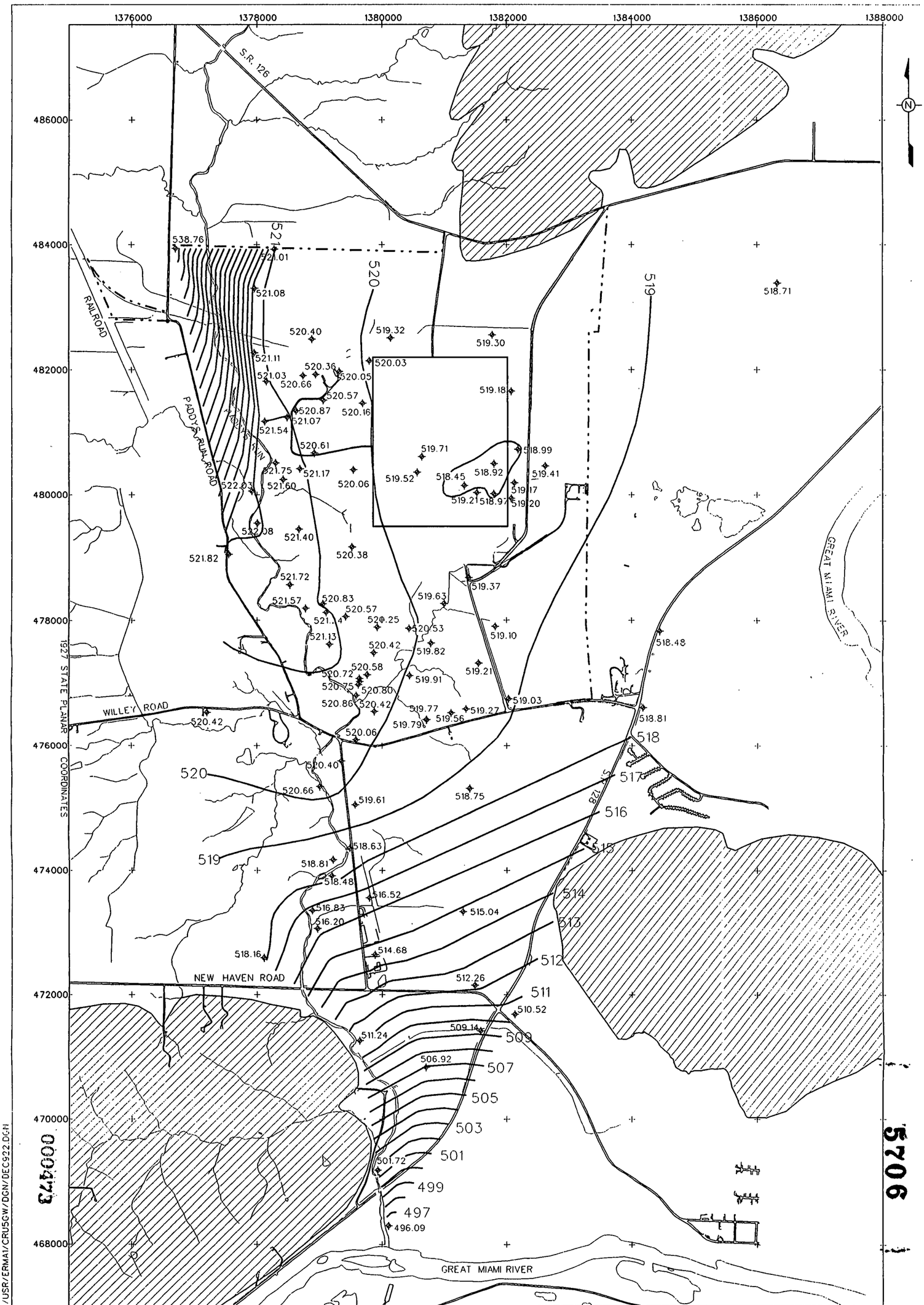

/USR/ERMAV/CRUSGW/DGN/DEC922.DGN

LEGEND:

516.22 GROUNDWATER ELEVATION

FEMP BOUNDARY

GROUNDWATER ELEVATION CONTOURS

FEMP PRODUCTION AREA BOUNDARY

BEDROCK

SEE APPENDIX K FOR NONREPRESENTATIVE DATA

SCALE

0 500 1500 3000 FEET

FIGURE K-62. GROUNDWATER ELEVATIONS, TYPE 2 WELLS, DECEMBER, 1992

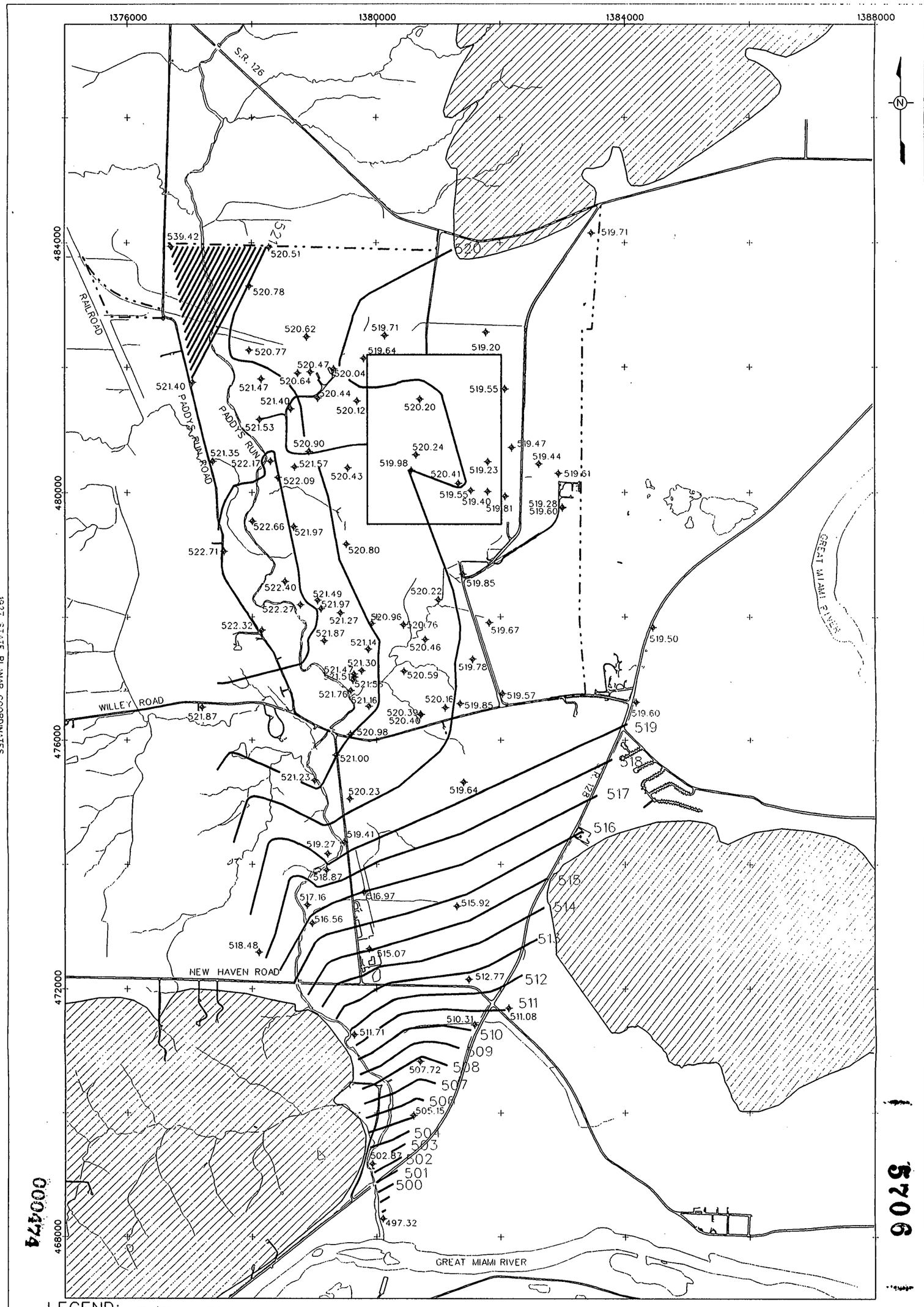

FIGURE K-63. GROUNDWATER ELEVATIONS, TYPE 2 WELLS, JANUARY 1993

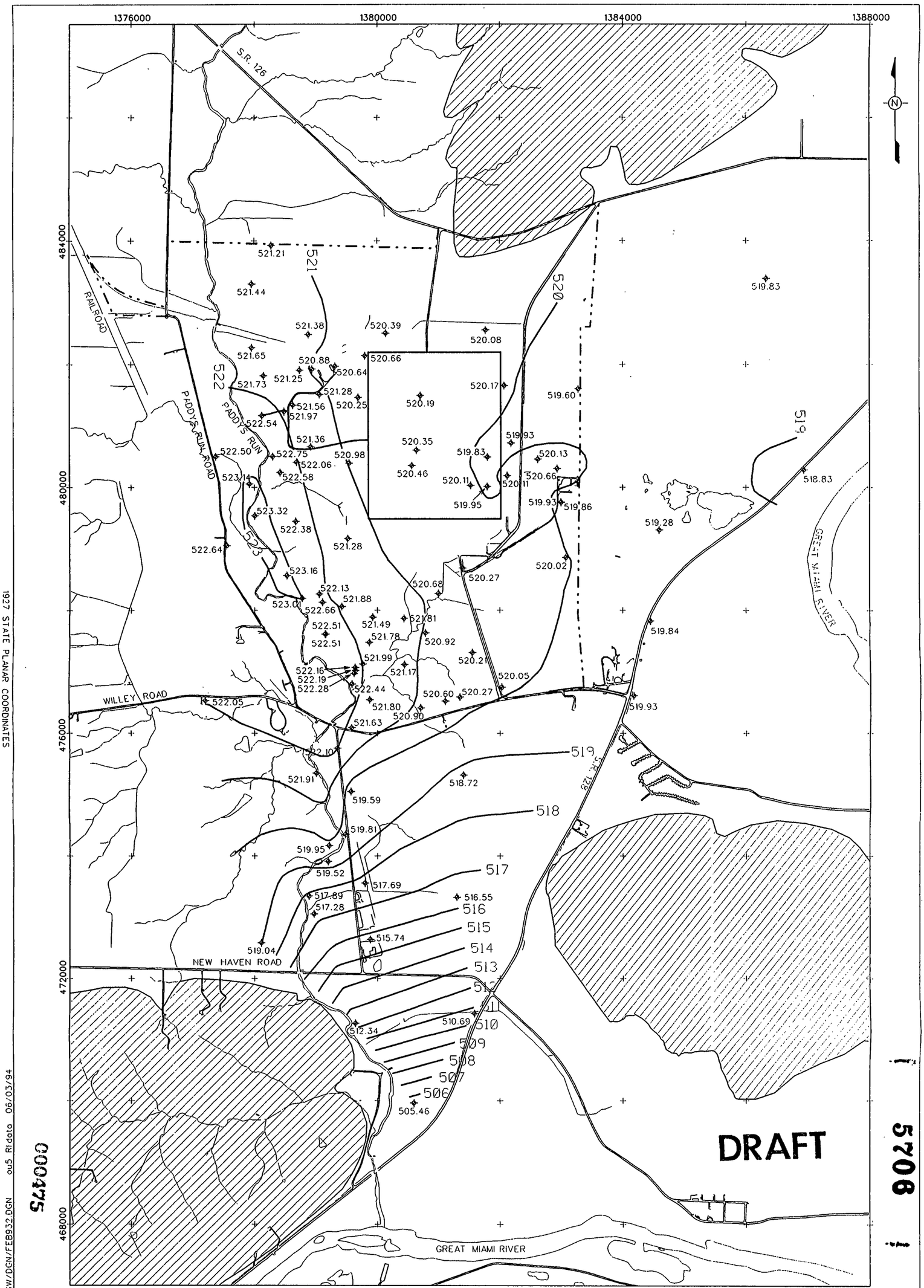

000475

5706

FIGURE K-64. GROUNDWATER ELEVATIONS, TYPE 2 WELLS, FEBRUARY 1993

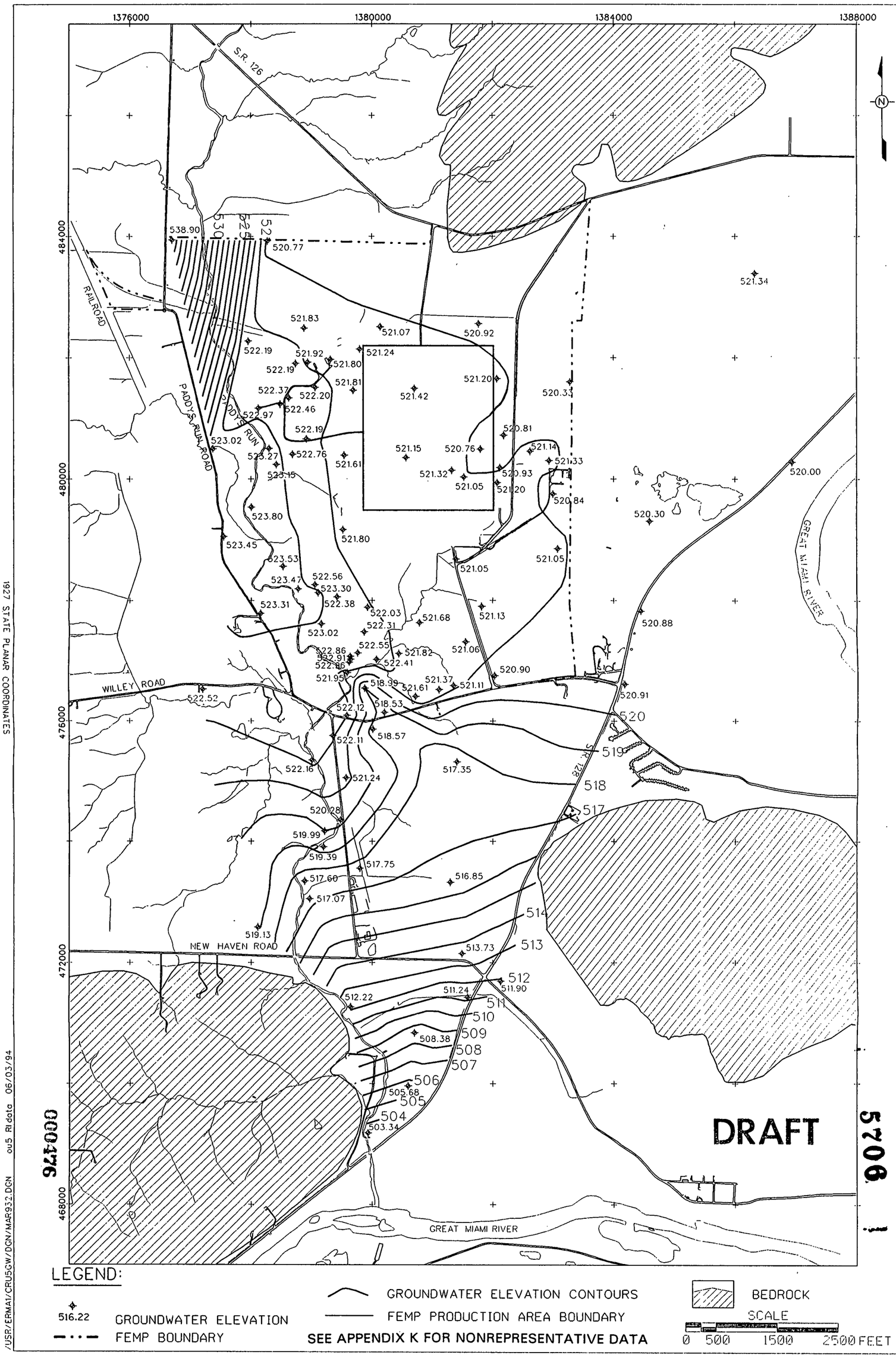

FIGURE K-65. GROUNDWATER ELEVATIONS, TYPE 2 WELLS, MARCH 1993

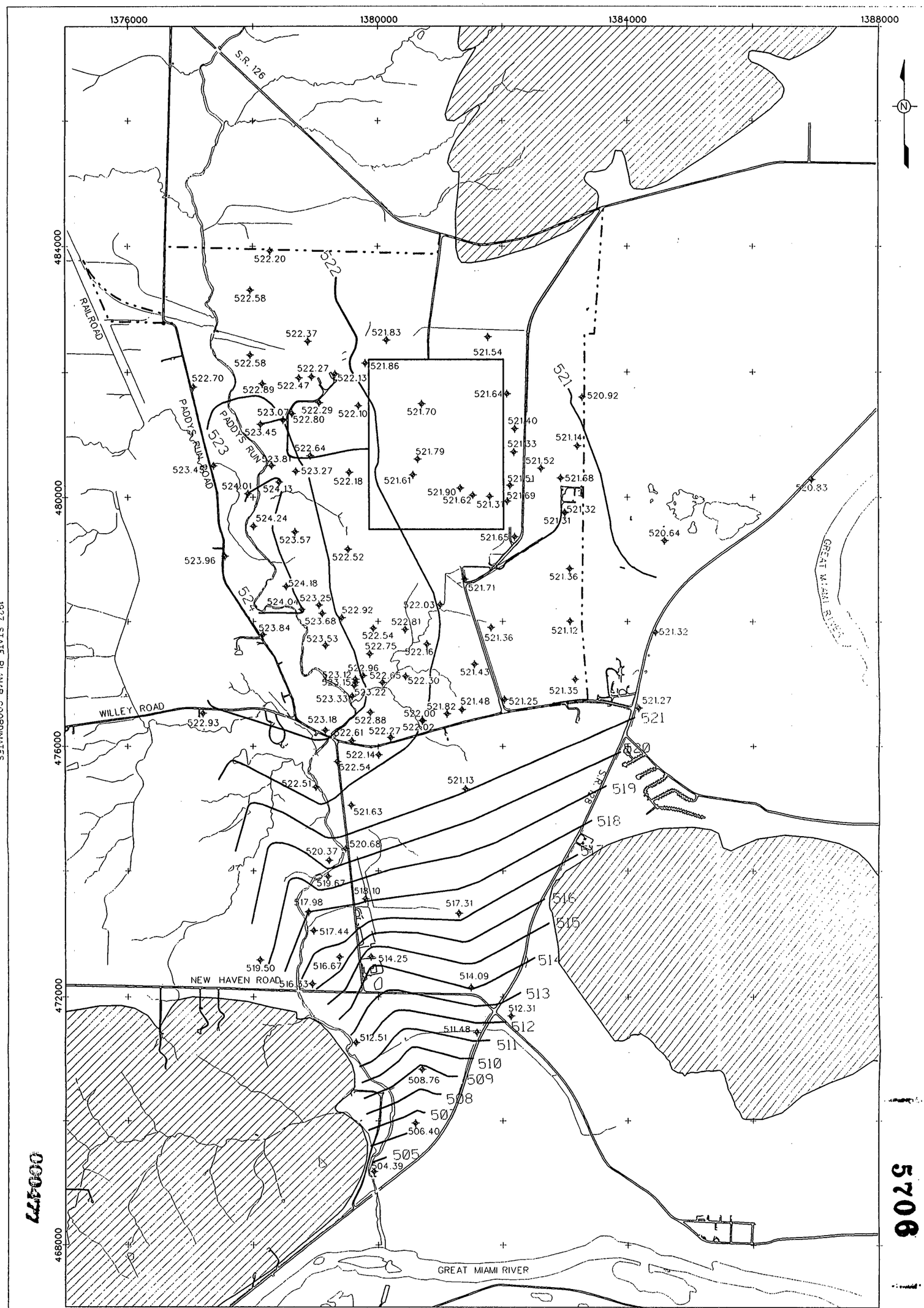

FIGURE K-66. GROUNDWATER ELEVATIONS, TYPE 2 WELLS, APRIL 1993

/USR/ERMA1/CRU5GW/DGN/APR932.DGN

1927 STATE PLANAR COORDINATES

000477

5706

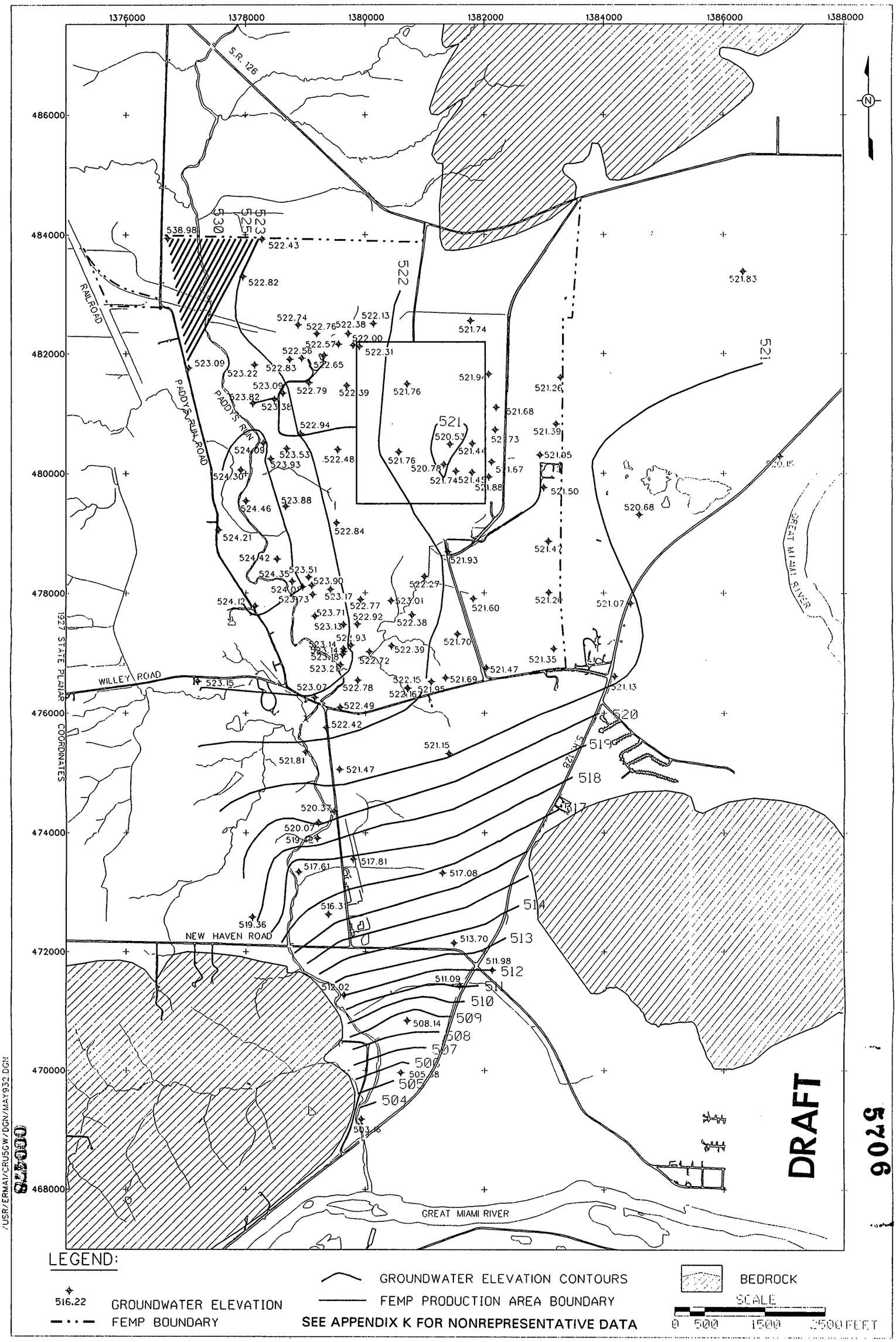

FIGURE K-67. GROUNDWATER ELEVATIONS, TYPE 2 WELLS, MAY 1993

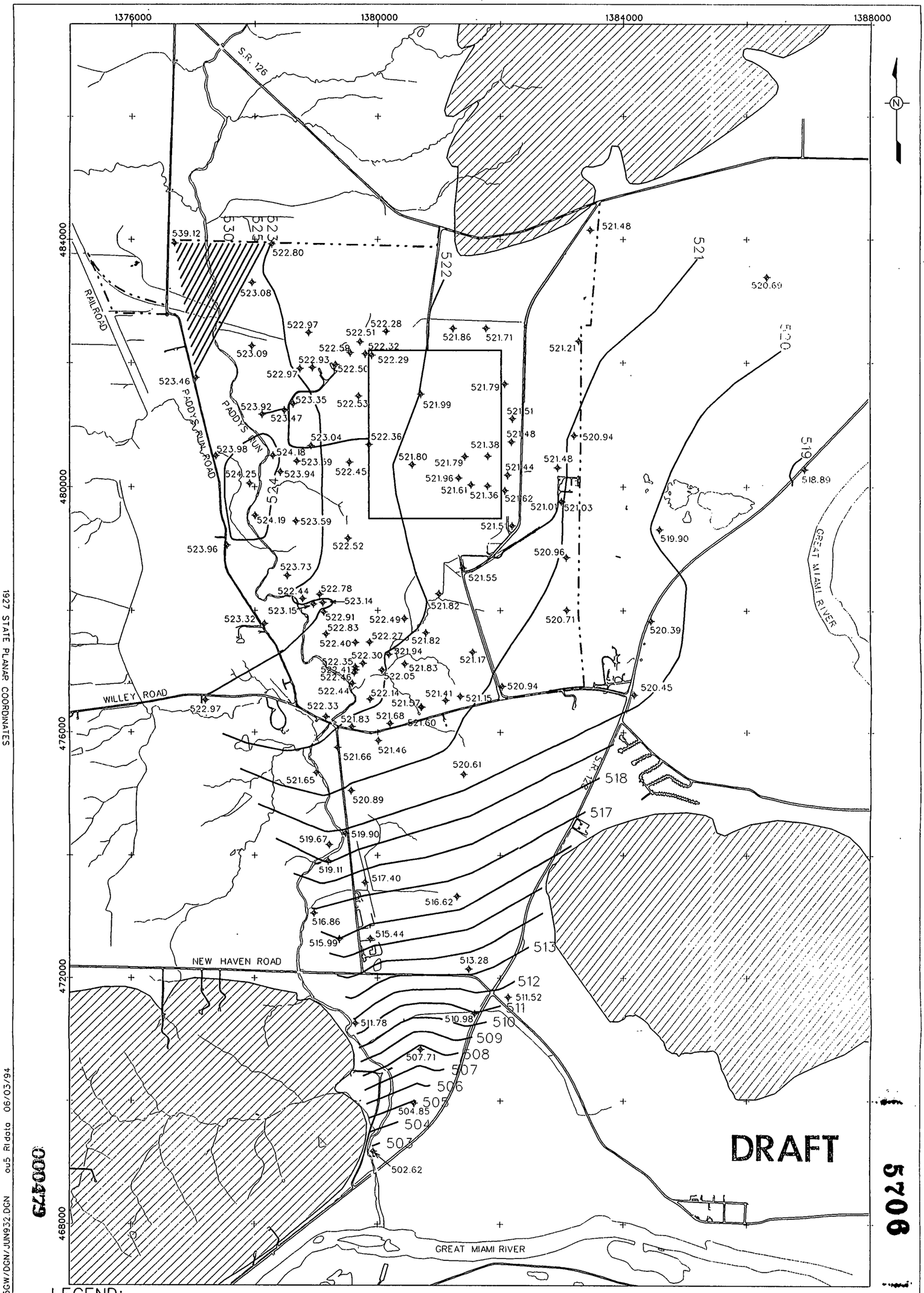

FIGURE K-68. GROUNDWATER ELEVATIONS, TYPE 2 WELLS, JUNE 1993

1927 STATE PLANAR COORDINATES

/USR/ERMA1/CRU5GW/DGN/JUN932.DGN ou5 RIdata 06/03/94

000479

5706

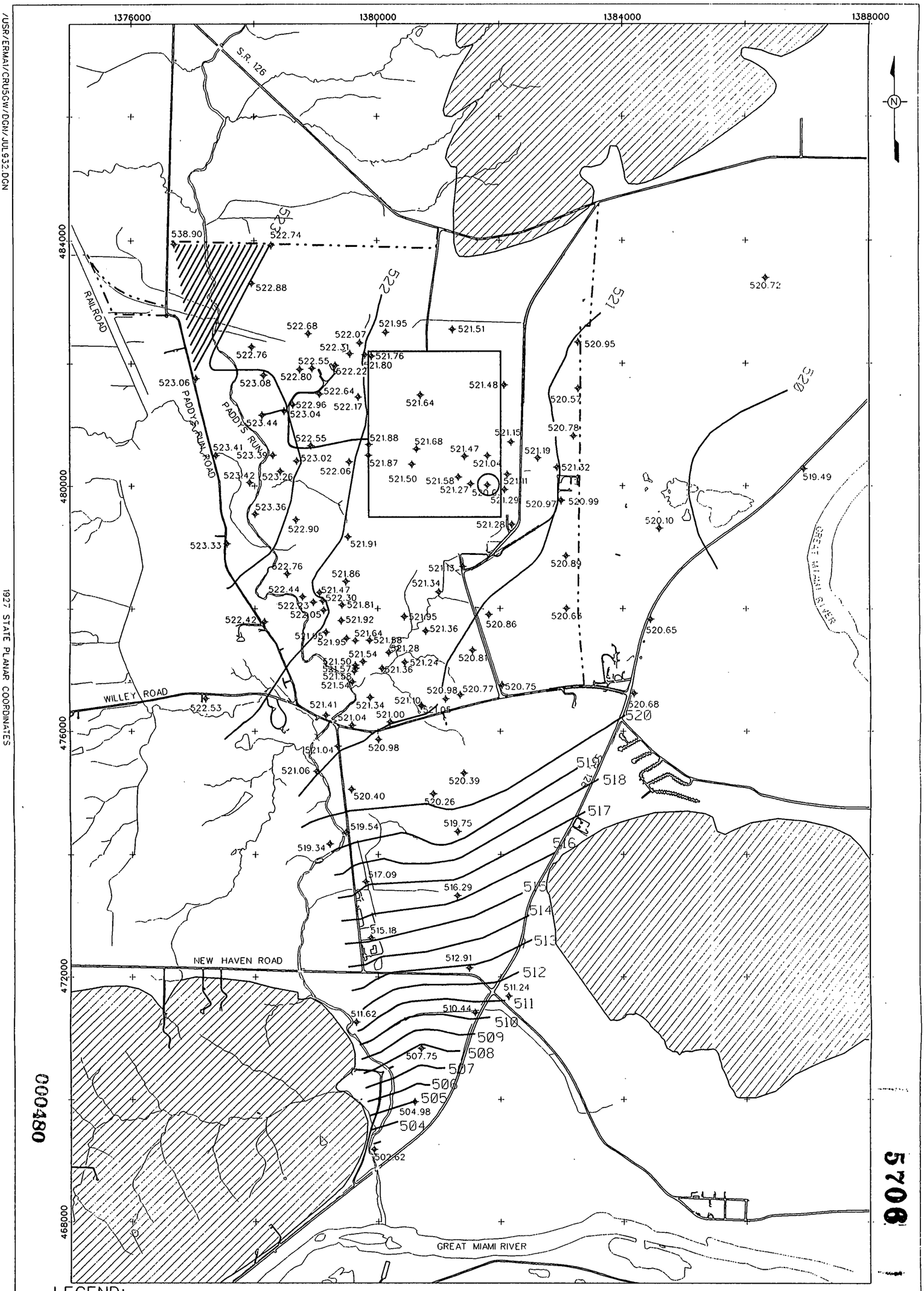

FIGURE K-69. GROUNDWATER ELEVATIONS, TYPE 2 WELLS, JULY 1993

/USR/ERMA1/CRU5GW/DGN/JUL93Z.DGN
1927 STATE PLANAR COORDINATES
000480
5708

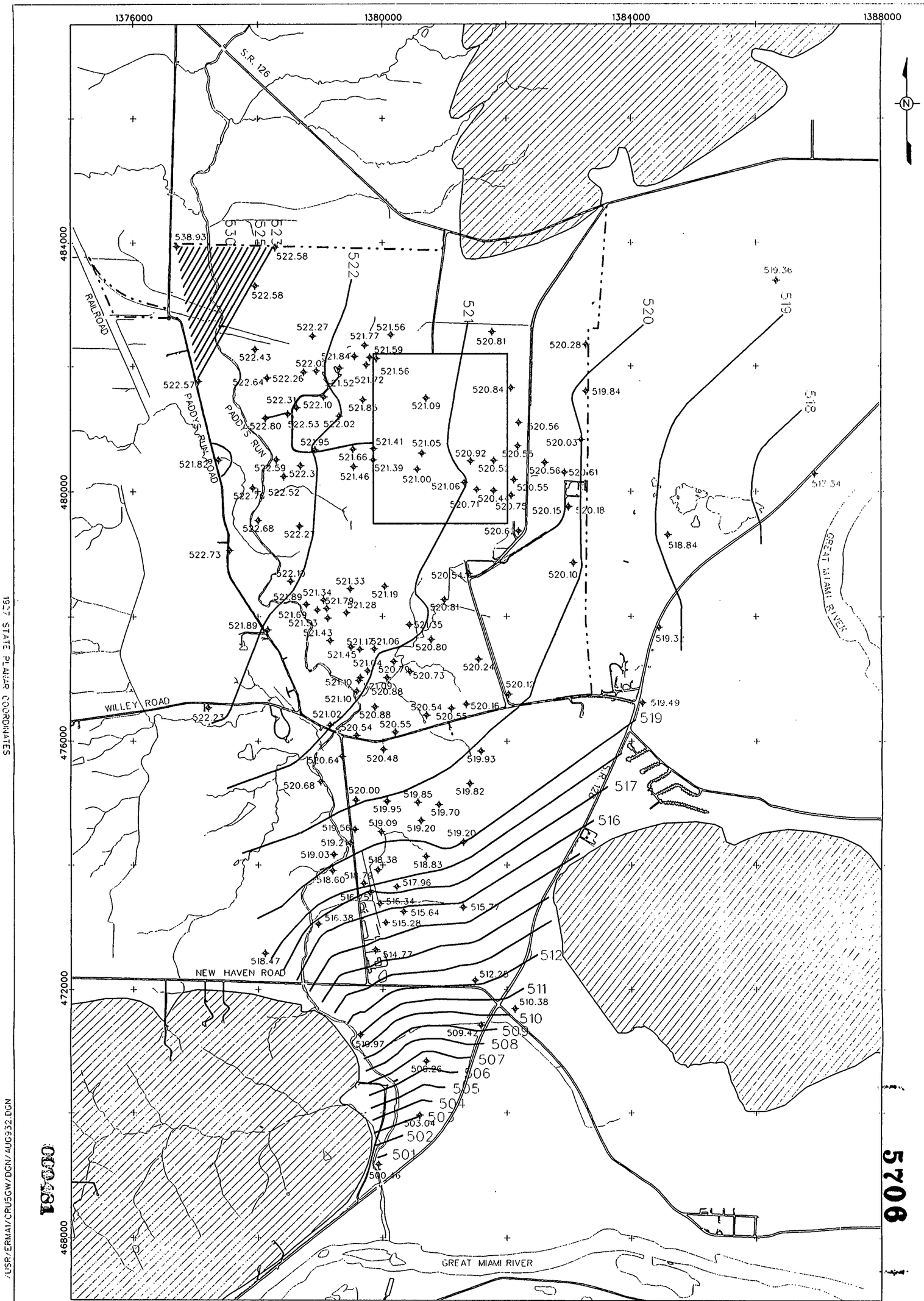

FIGURE K-70. GROUNDWATER ELEVATIONS, TYPE 2 WELLS, AUGUST 1993

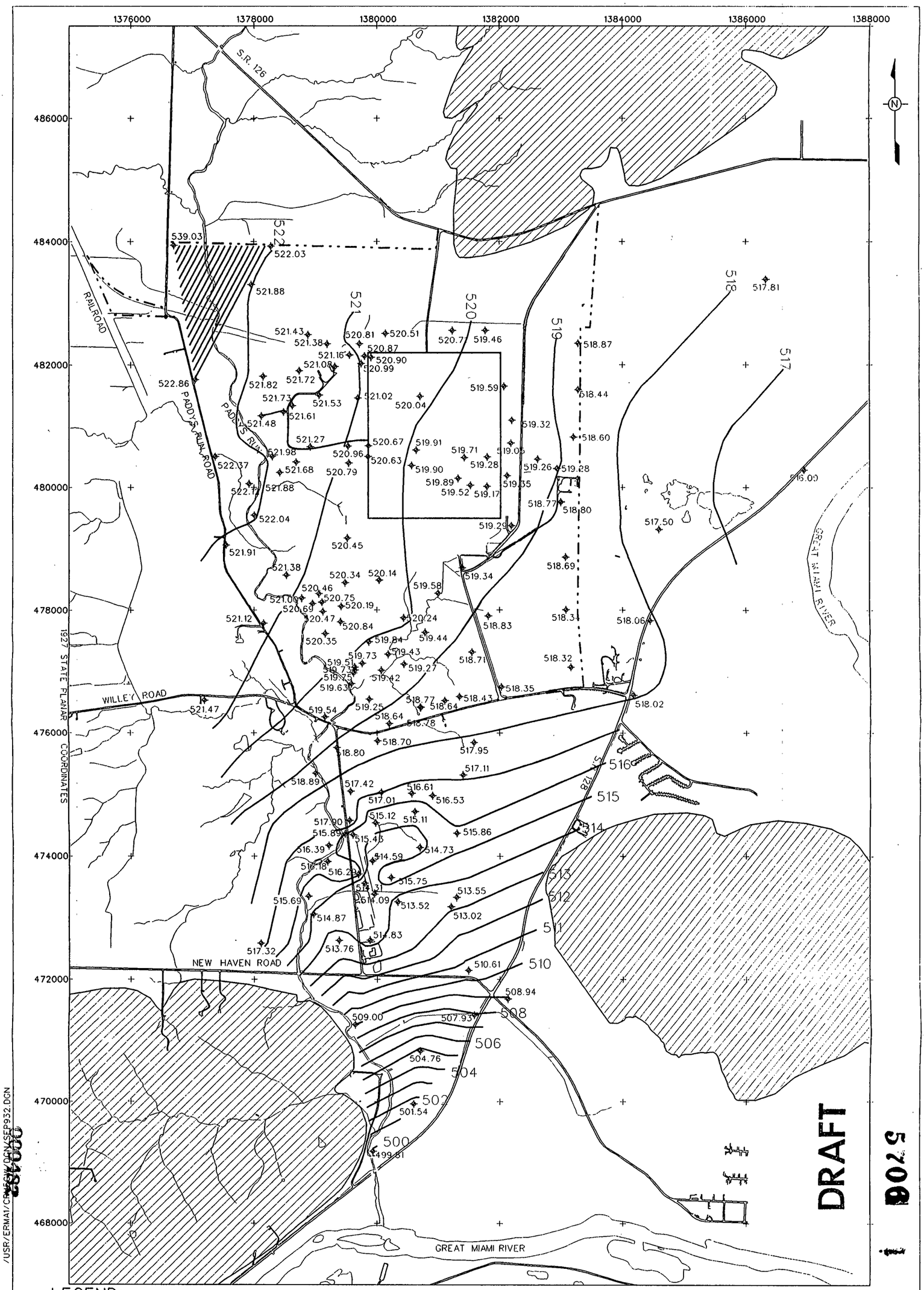

FIGURE K-71. GROUNDWATER ELEVATIONS, TYPE 2 WELLS, SEPTEMBER 1993

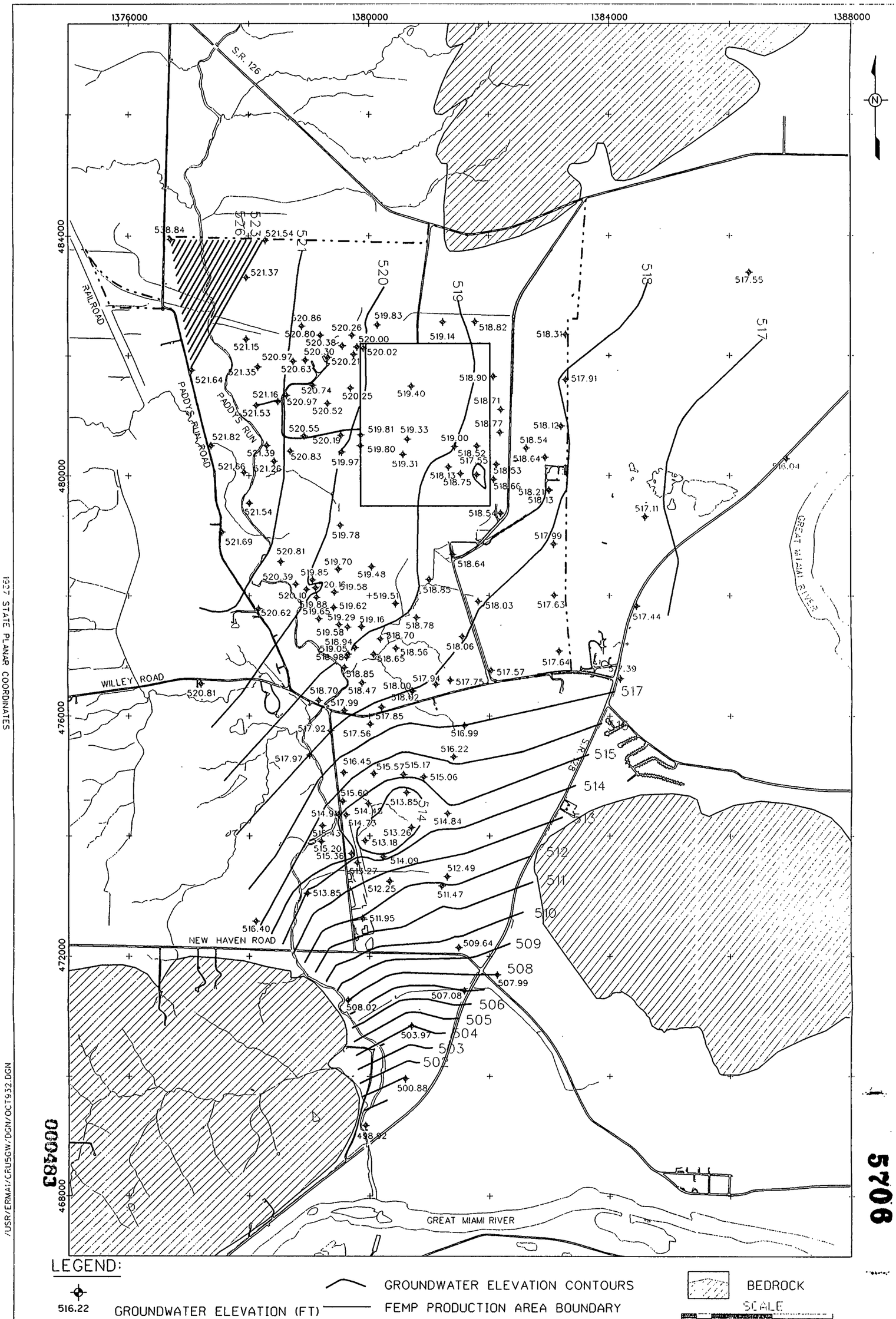

1927 STATE PLANAR COORDINATES

/USR/ERM41/GRU5CW:[DGN/OCT93]OCT93.DGN

000583

5708

FIGURE K-72. GROUNDWATER ELEVATIONS, TYPE 2 WELLS, OCTOBER 1993

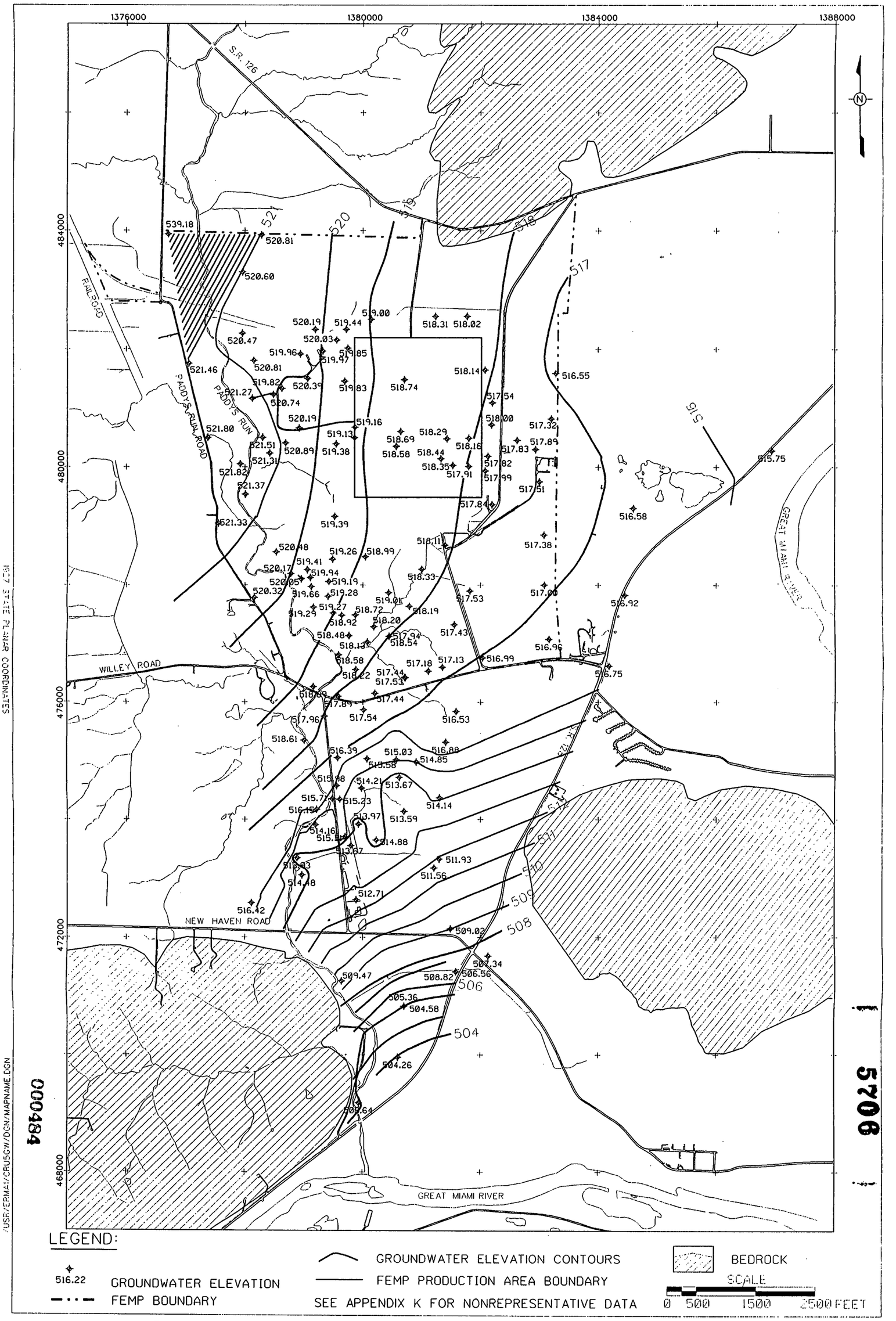

FIGURE K-73. GROUNDWATER ELEVATIONS, TYPE 2 WELLS, NOVEMBER 1993

1927 STATE PLANAR COORDINATES
/USR/FRMA1/GRUSGW/DGN/MAPNAME.DGN
000484
5706

LEGEND:

516.22 GROUNDWATER ELEVATION

FEMP BOUNDARY

GROUNDWATER ELEVATION CONTOURS

FEMP PRODUCTION AREA BOUNDARY

SEE APPENDIX K FOR NONREPRESENTATIVE DATA

BEDROCK

SCALE

0 500 1500 2500 FEET

FIGURE K-74. GROUNDWATER ELEVATIONS, TYPE 2 WELLS, DECEMBER 1993

1927 STATE PLANAR COORDINATES

/USR/ERMA1/CRU5GW/DGN/DEC932.DGN

5706

000485

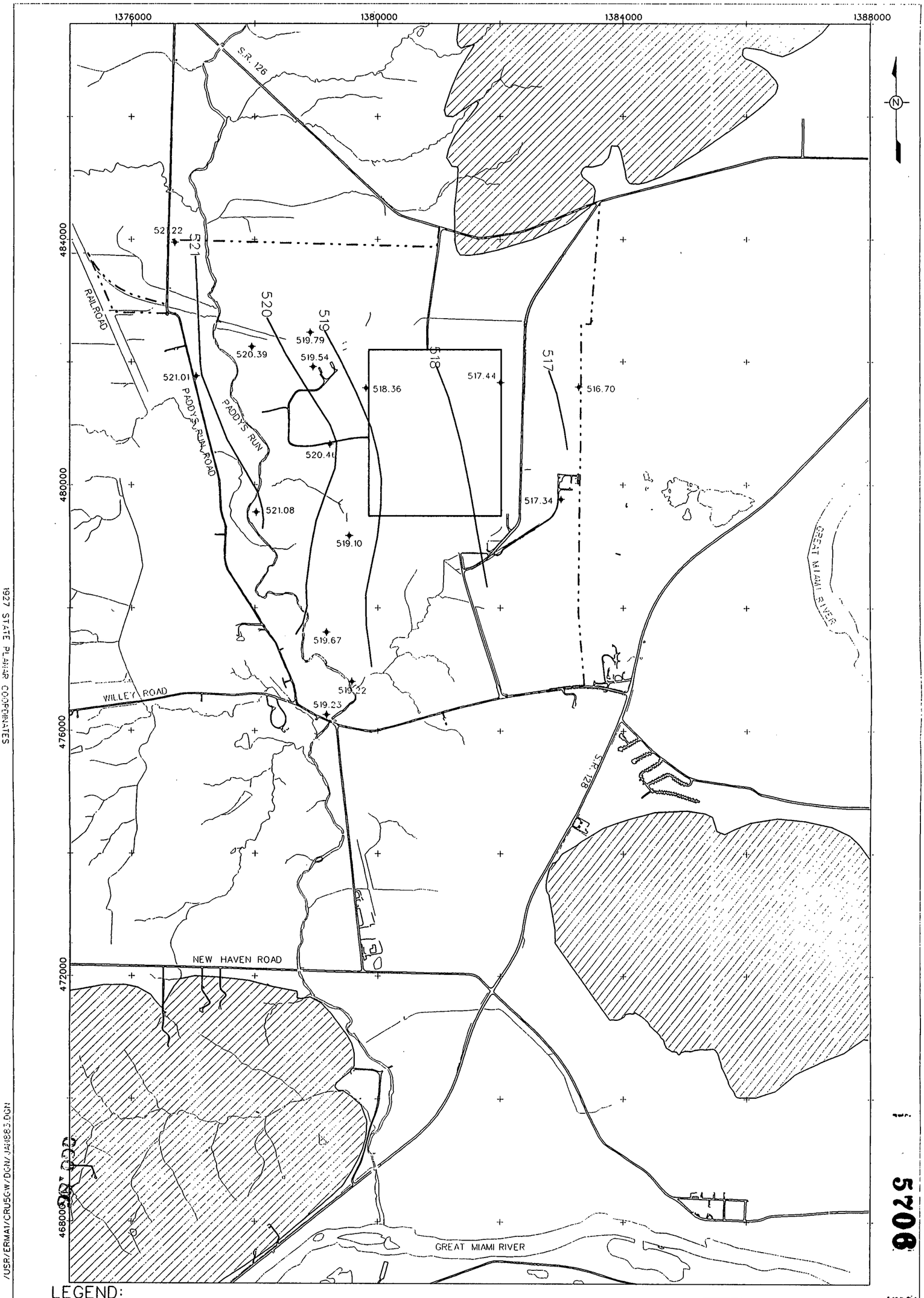

FIGURE K-75. GROUNDWATER ELEVATIONS, TYPE 3 WELLS, JANUARY, 1988

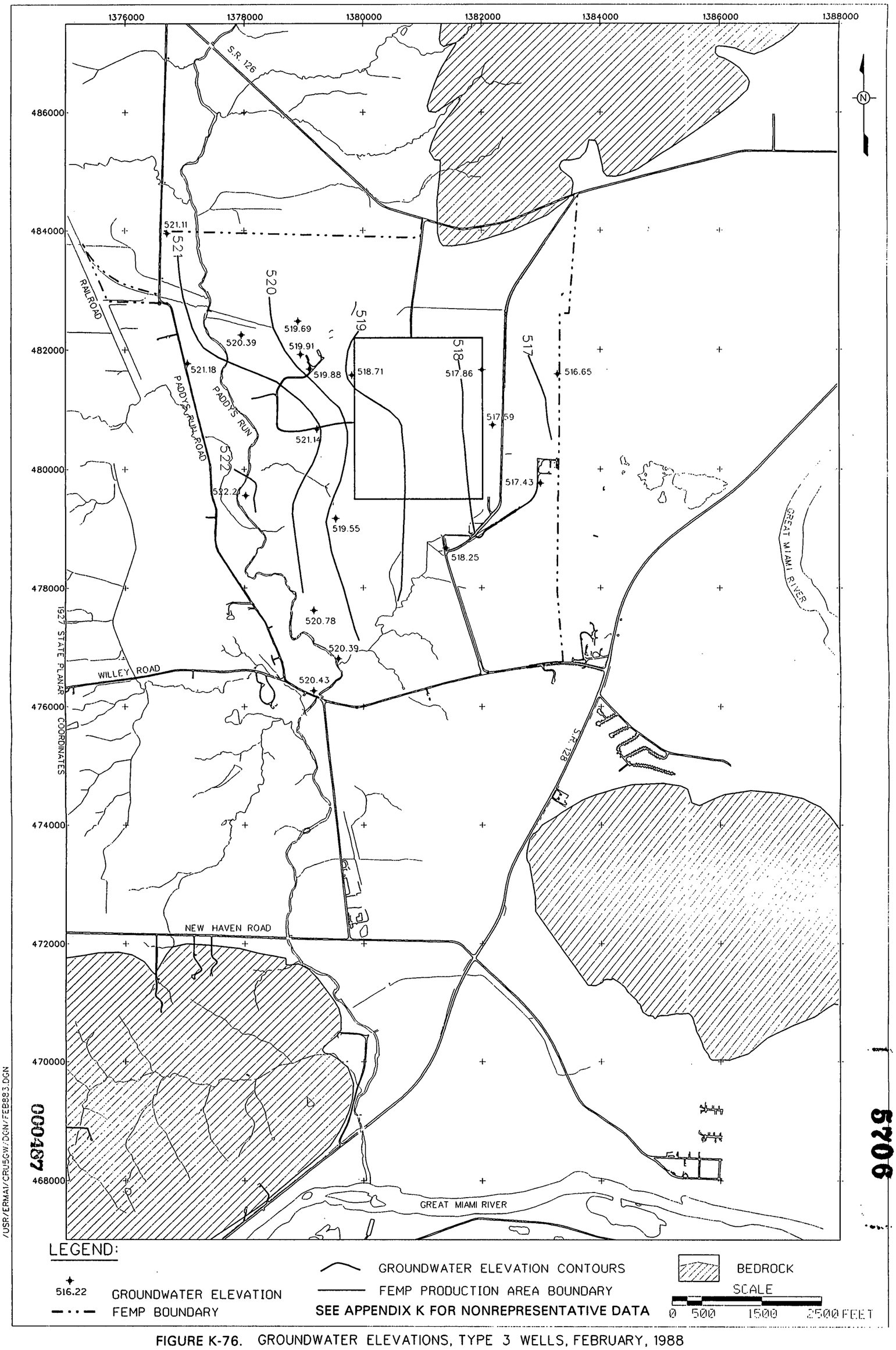

FIGURE K-76. GROUNDWATER ELEVATIONS, TYPE 3 WELLS, FEBRUARY, 1988

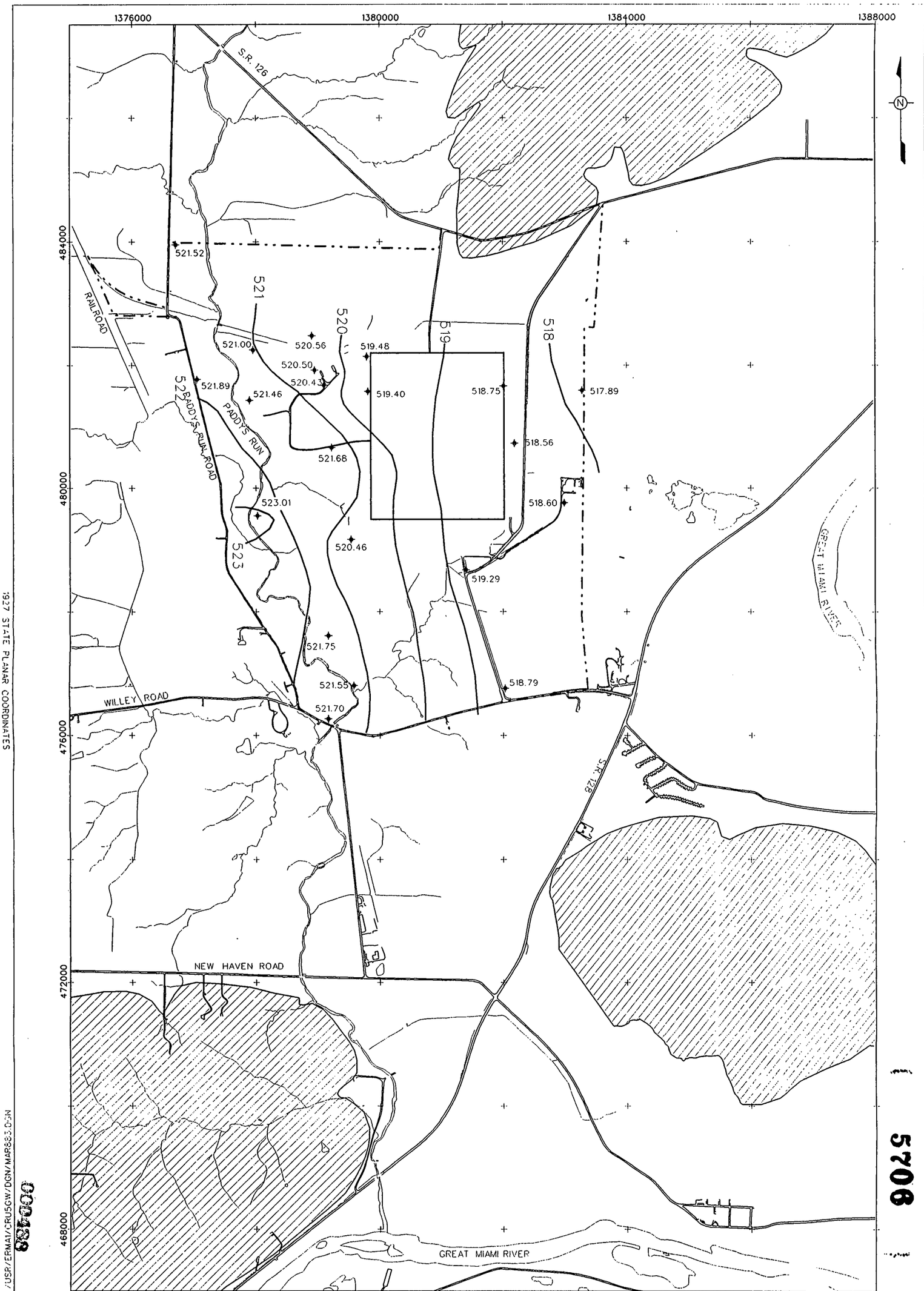

FIGURE K-77. GROUNDWATER ELEVATIONS, TYPE 3 WELLS, MARCH, 1988

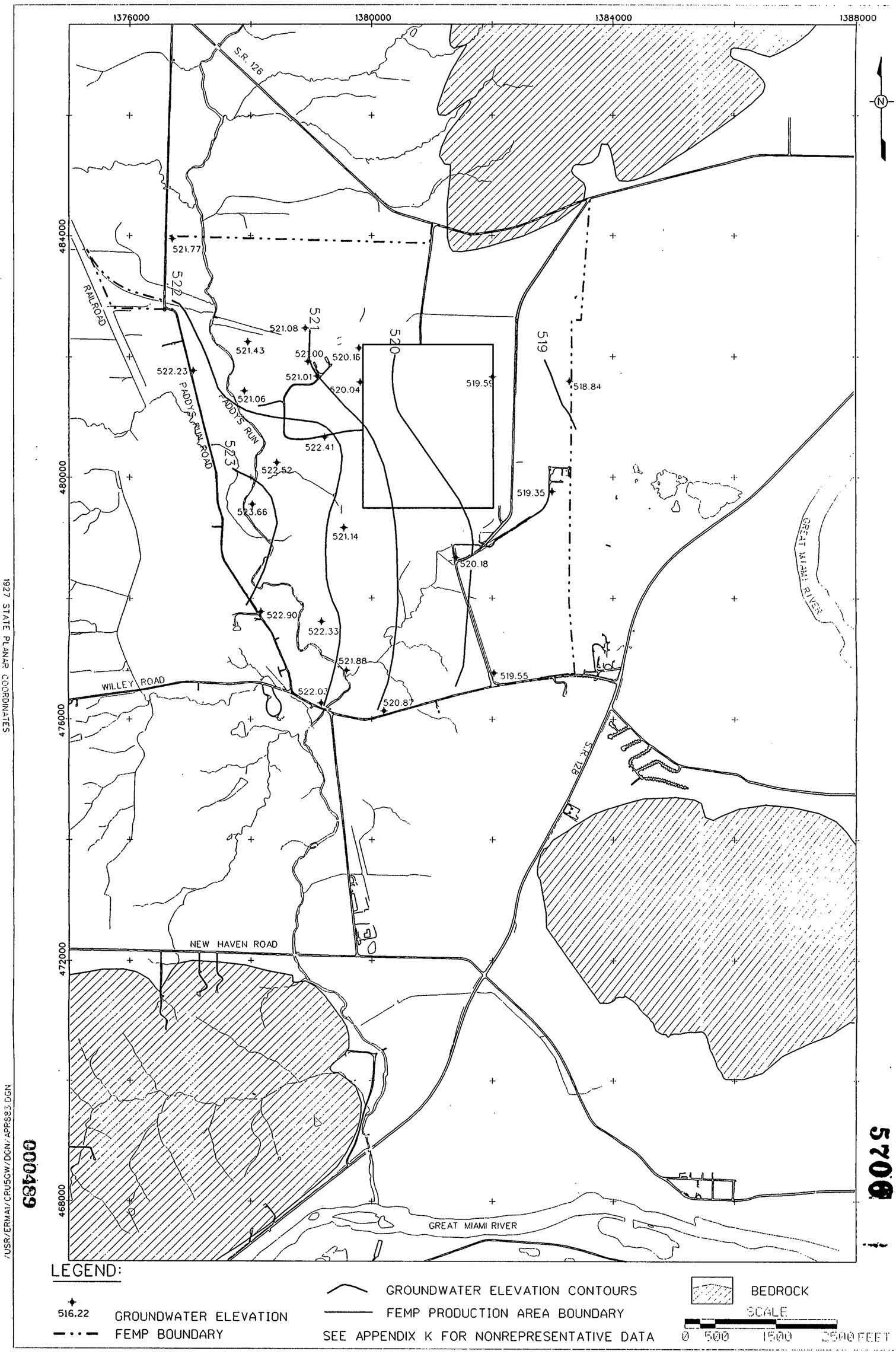

1927 STATE PLANAR COORDINATES

/USR/ERMA1/CRU5GW/DGN/APR88.DGN

FIGURE K-78. GROUNDWATER ELEVATIONS, TYPE 3 WELLS, APRIL, 1988

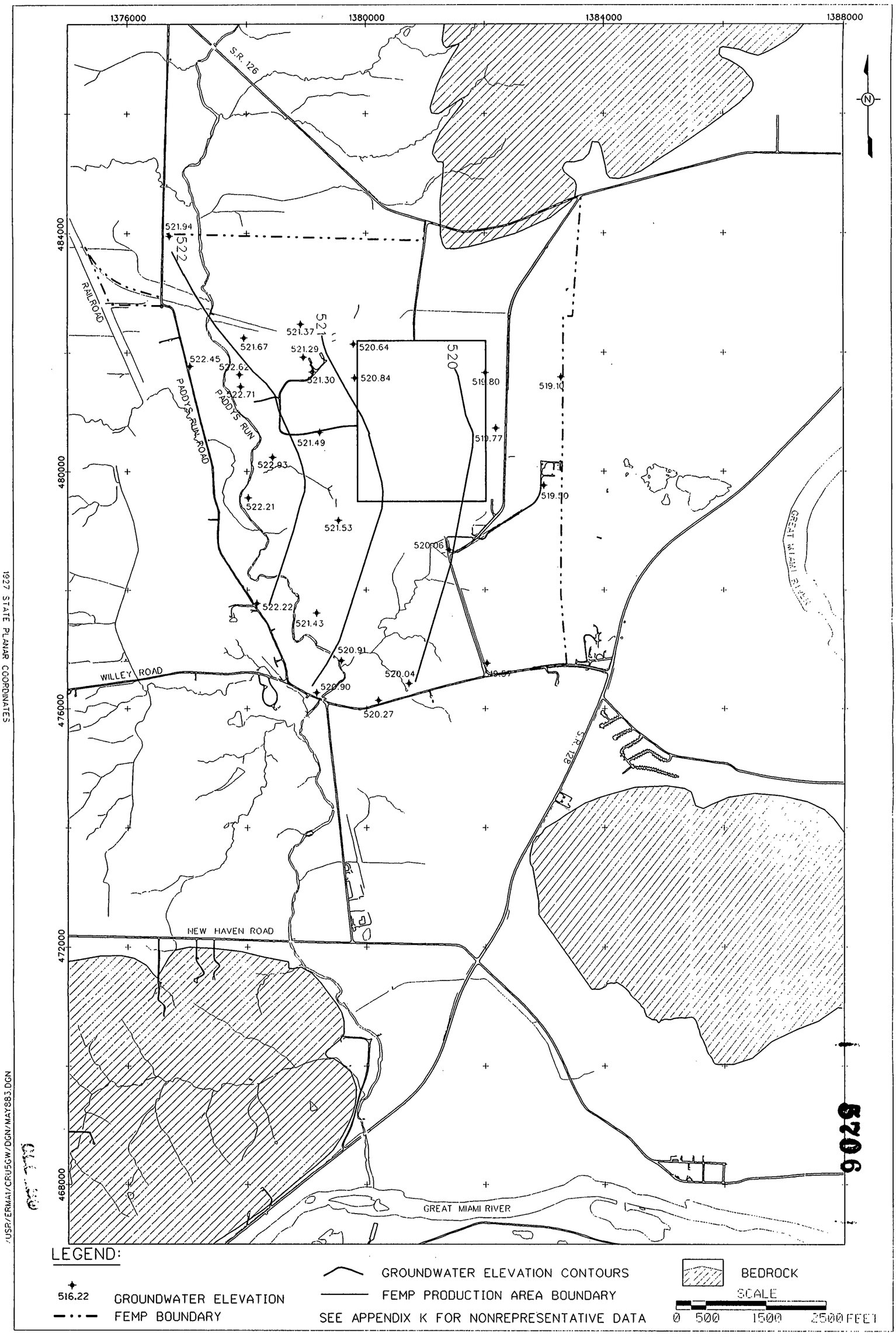

FIGURE K-79. GROUNDWATER ELEVATIONS, TYPE 3 WELLS, MAY, 1988

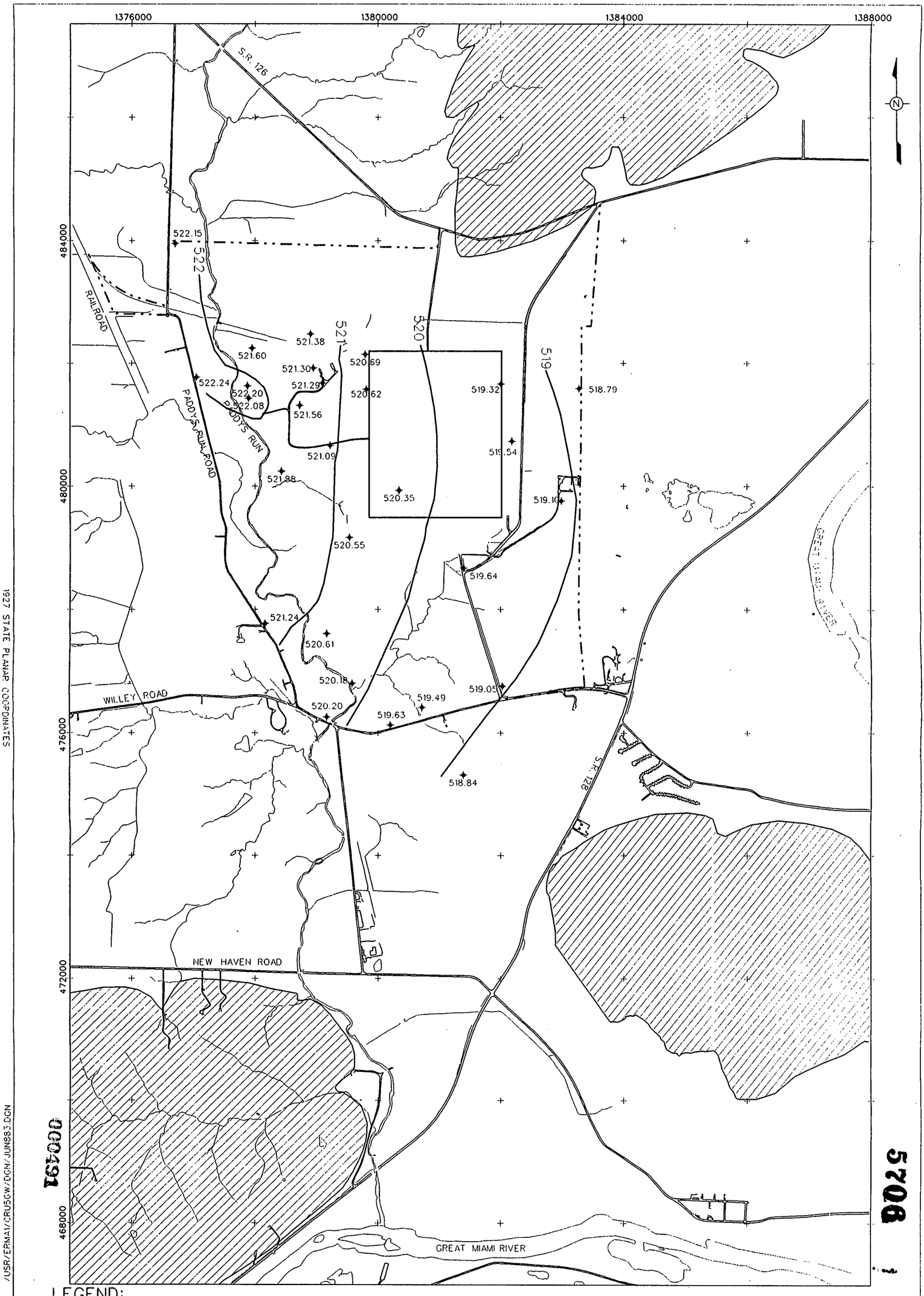

FIGURE K-80. GROUNDWATER ELEVATIONS, TYPE 3 WELLS, JUNE, 1988

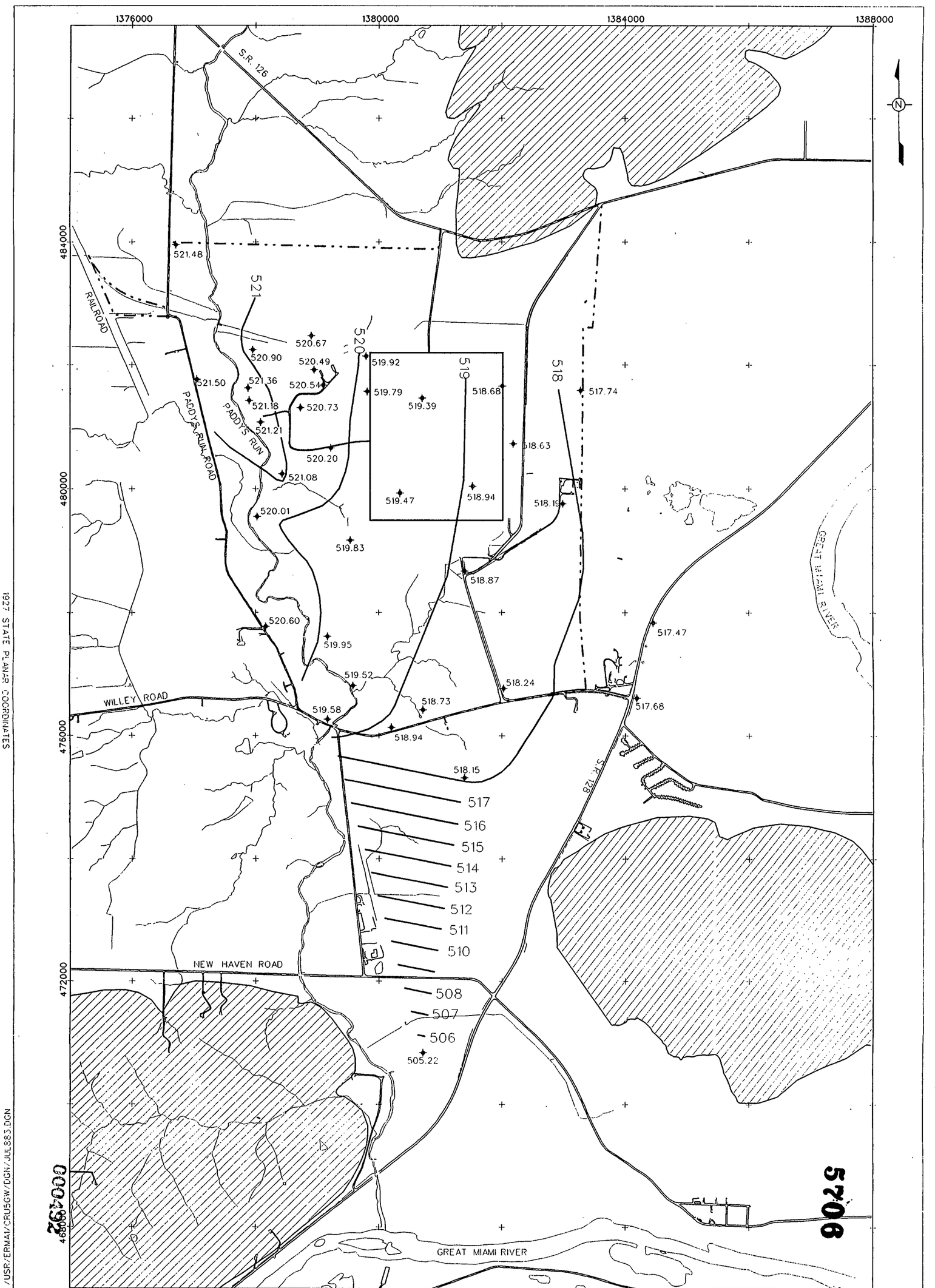

FIGURE K-81. GROUNDWATER ELEVATIONS, TYPE 3 WELLS, JULY, 1988

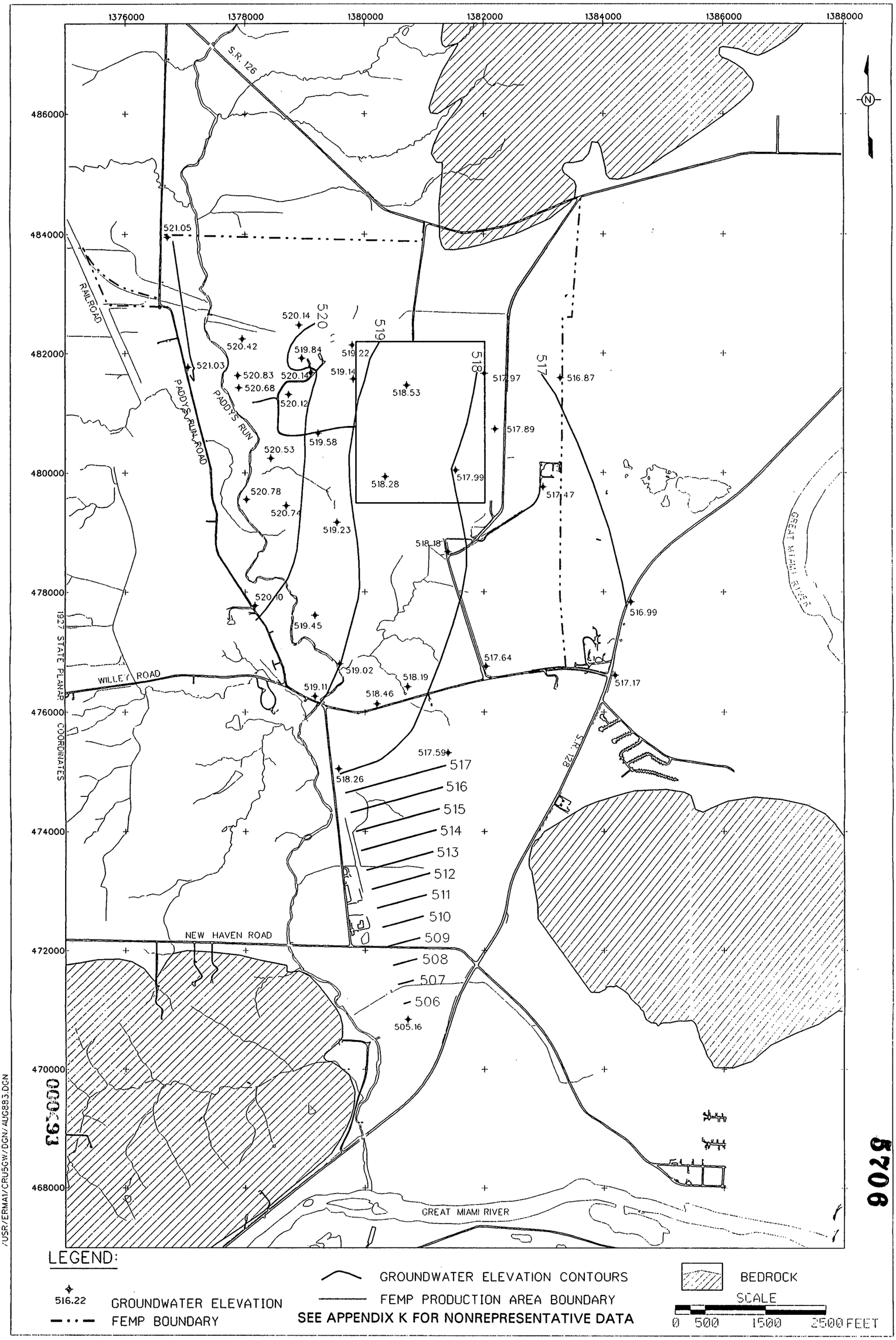

FIGURE K-82. GROUNDWATER ELEVATIONS, TYPE 3 WELLS, AUGUST, 1988

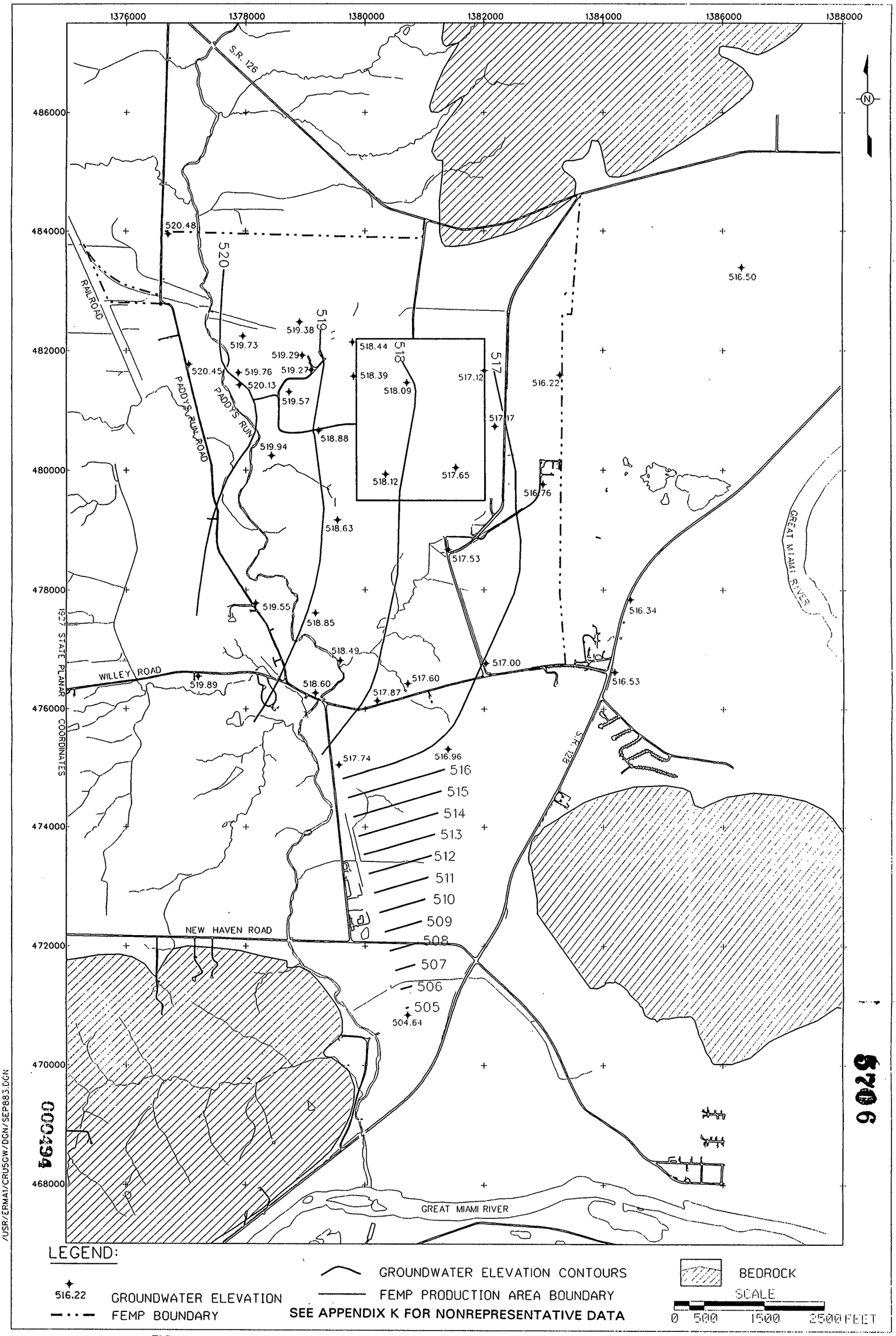

FIGURE K-83. GROUNDWATER ELEVATIONS, TYPE 3 WELLS, SEPTEMBER, 1988

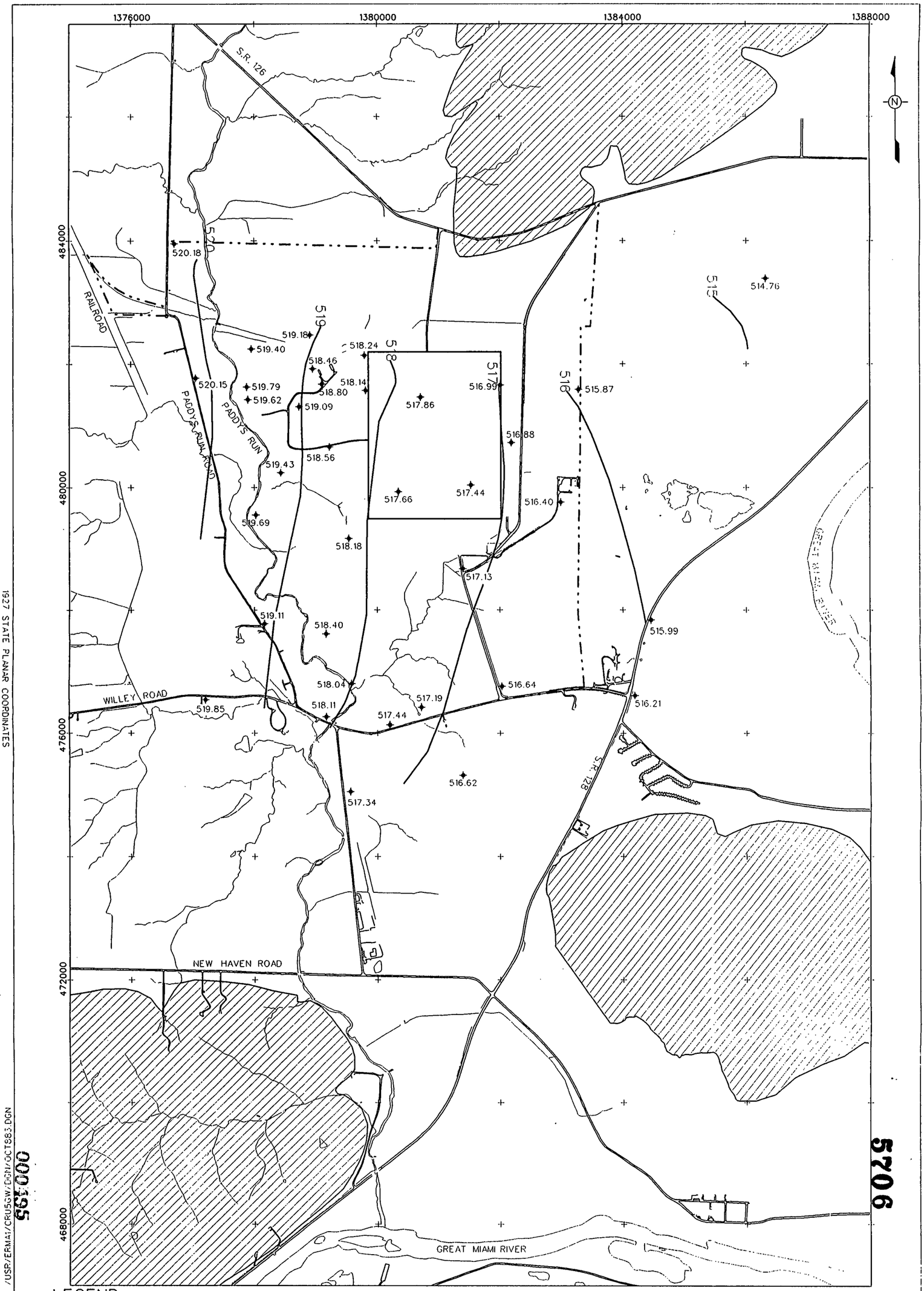

1927 STATE PLANAR COORDINATES

/USR/ERM41/CRU5NW/DGN/OCT883.DGN

000185

5706

FIGURE K-84. GROUNDWATER ELEVATIONS, TYPE 3 WELLS, OCTOBER, 1988

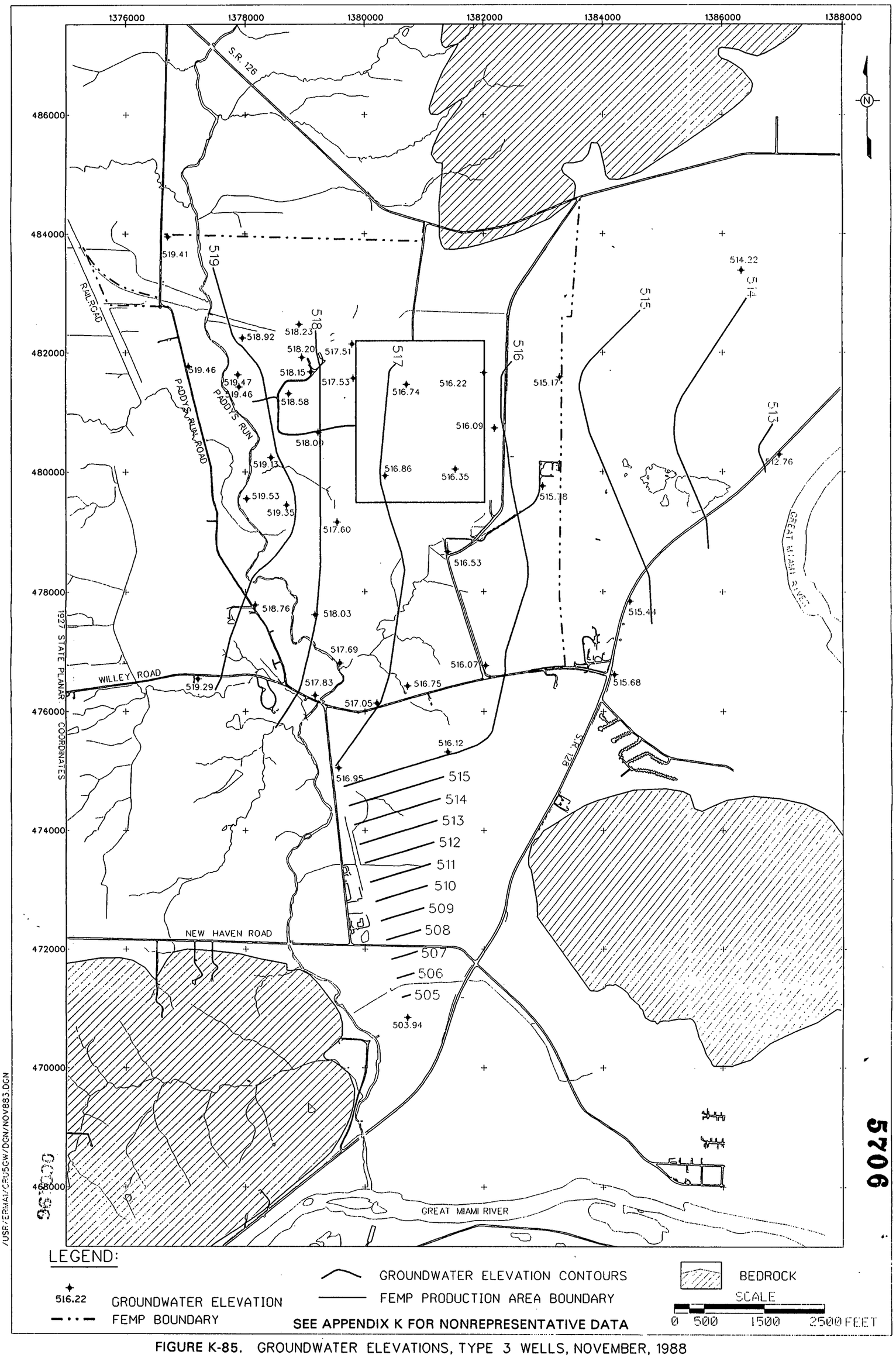

FIGURE K-85. GROUNDWATER ELEVATIONS, TYPE 3 WELLS, NOVEMBER, 1988

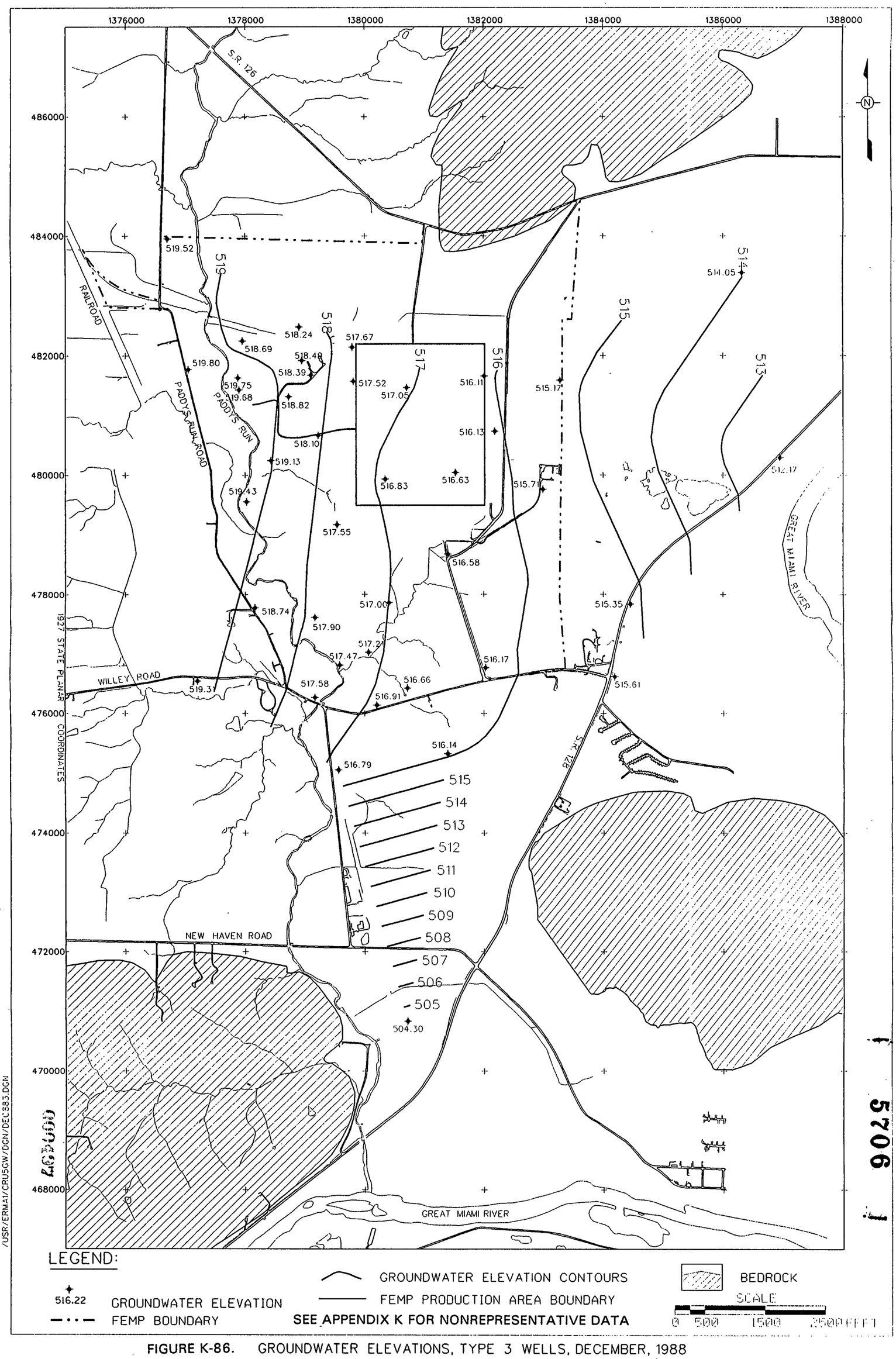

FIGURE K-86. GROUNDWATER ELEVATIONS, TYPE 3 WELLS, DECEMBER, 1988

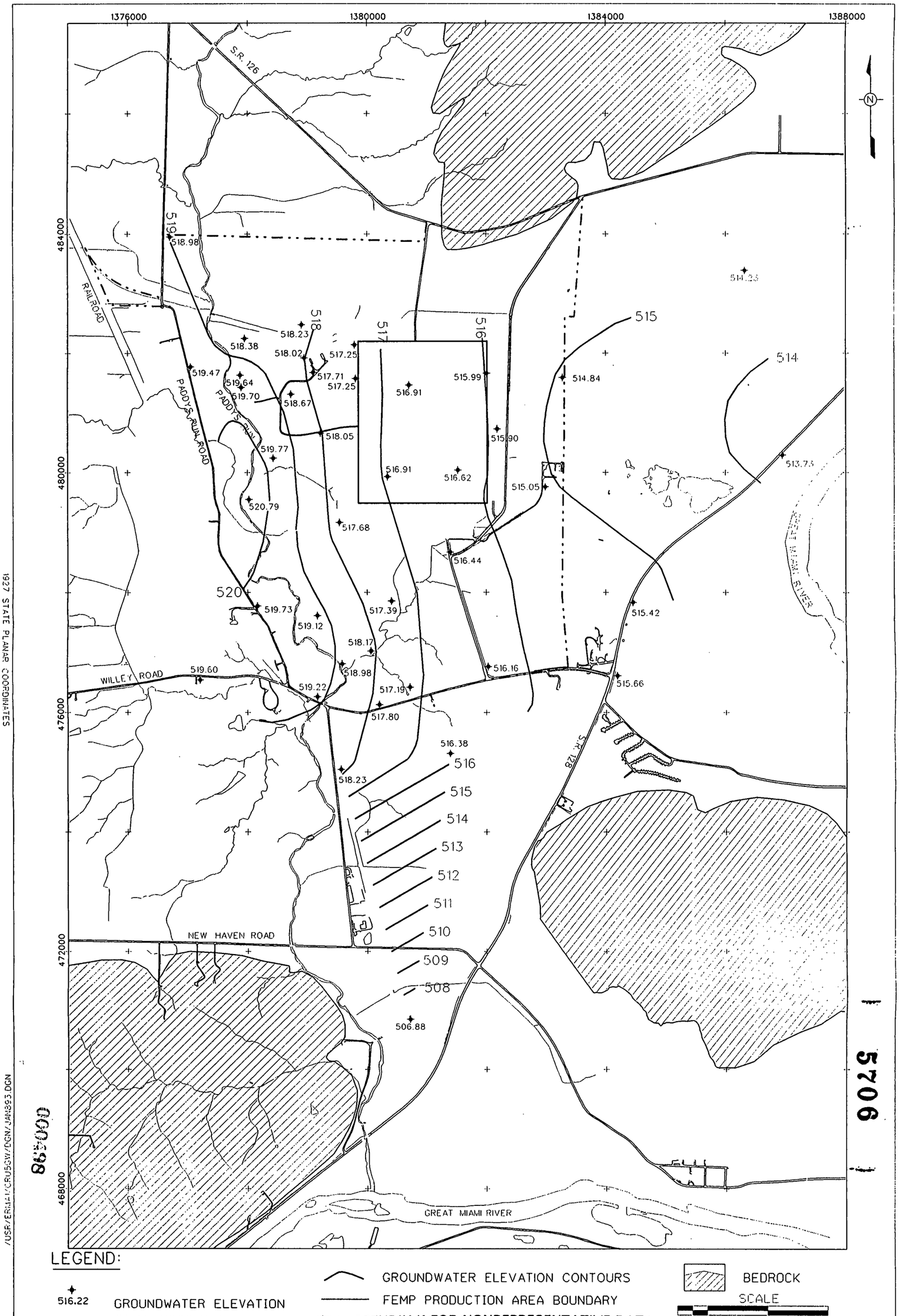

FIGURE K-87. GROUNDWATER ELEVATIONS, TYPE 3 WELLS, JANUARY, 1989

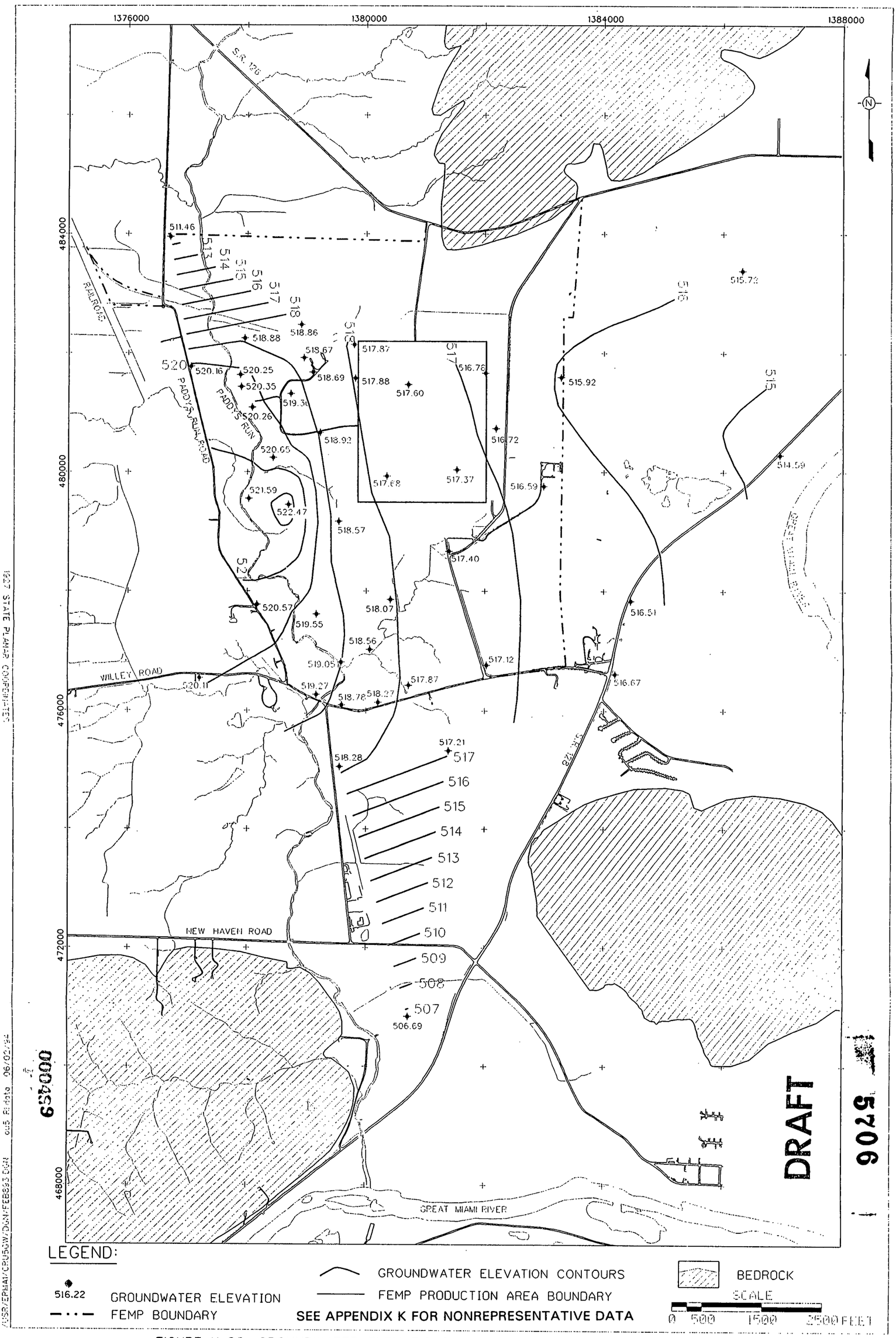

FIGURE K-88. GROUNDWATER ELEVATIONS, TYPE 3 WELLS, FEBRUARY 1989

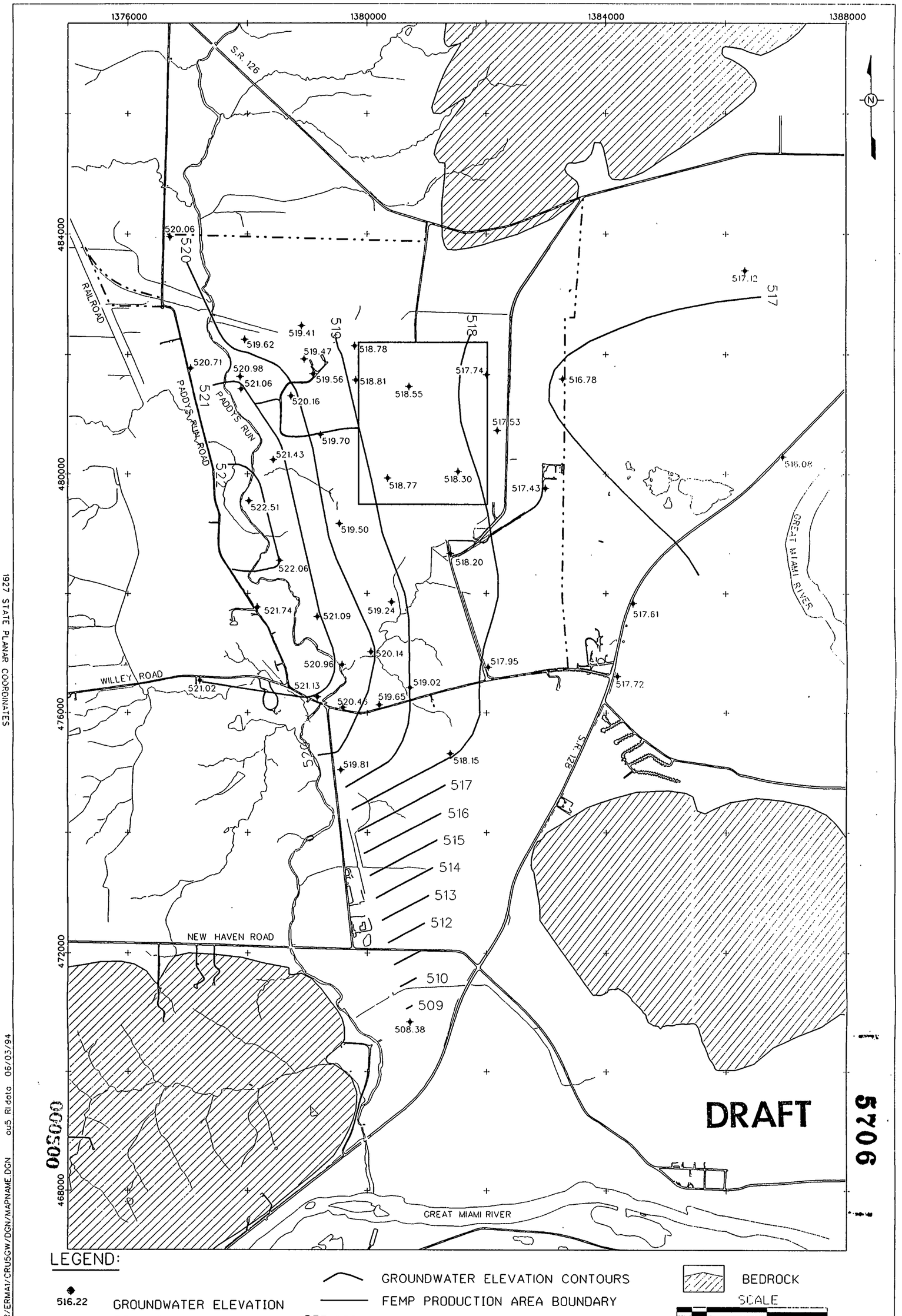

FIGURE K-89. GROUNDWATER ELEVATIONS, TYPE 3 WELLS, MARCH 1989

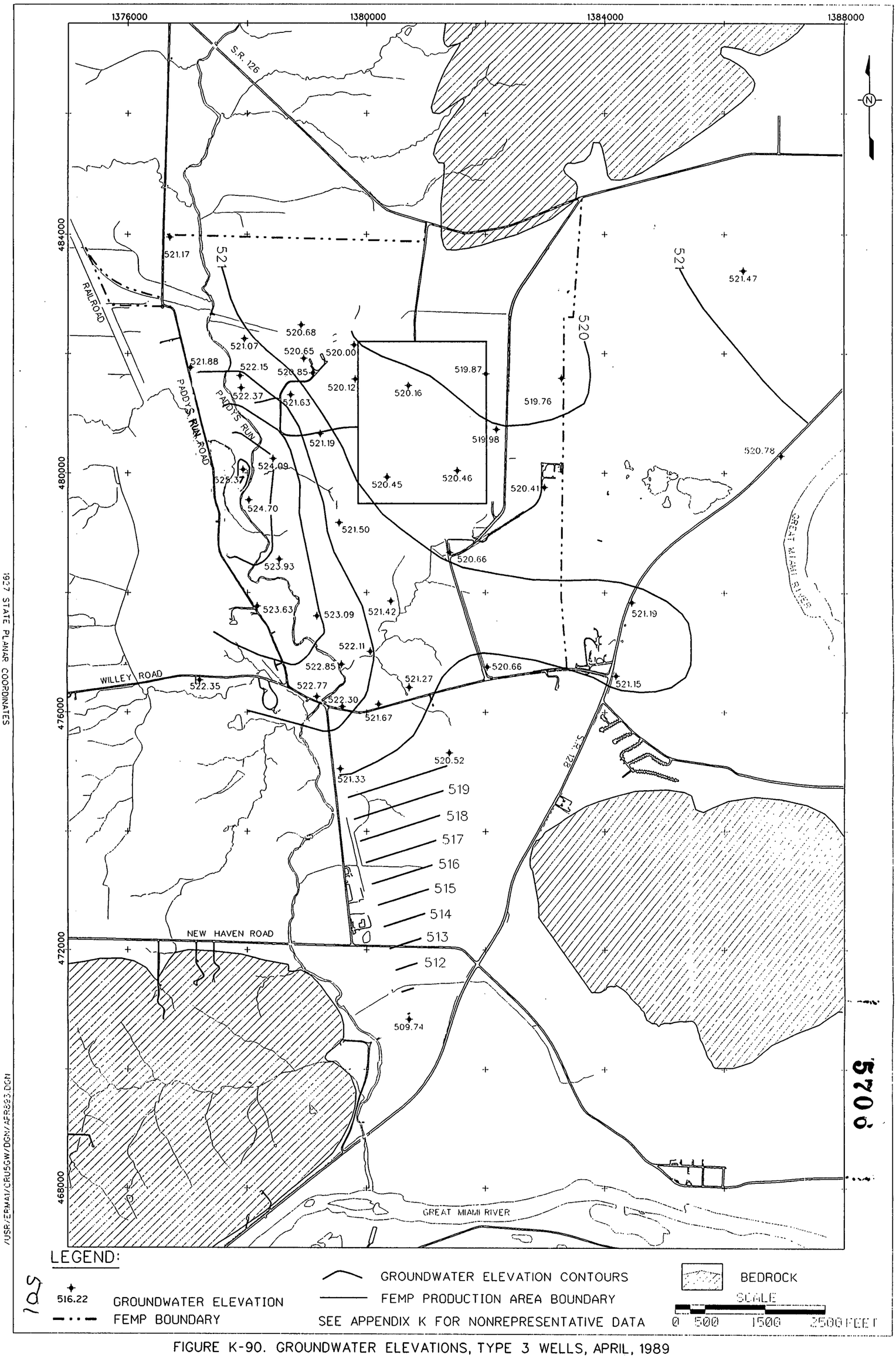

FIGURE K-90. GROUNDWATER ELEVATIONS, TYPE 3 WELLS, APRIL, 1989

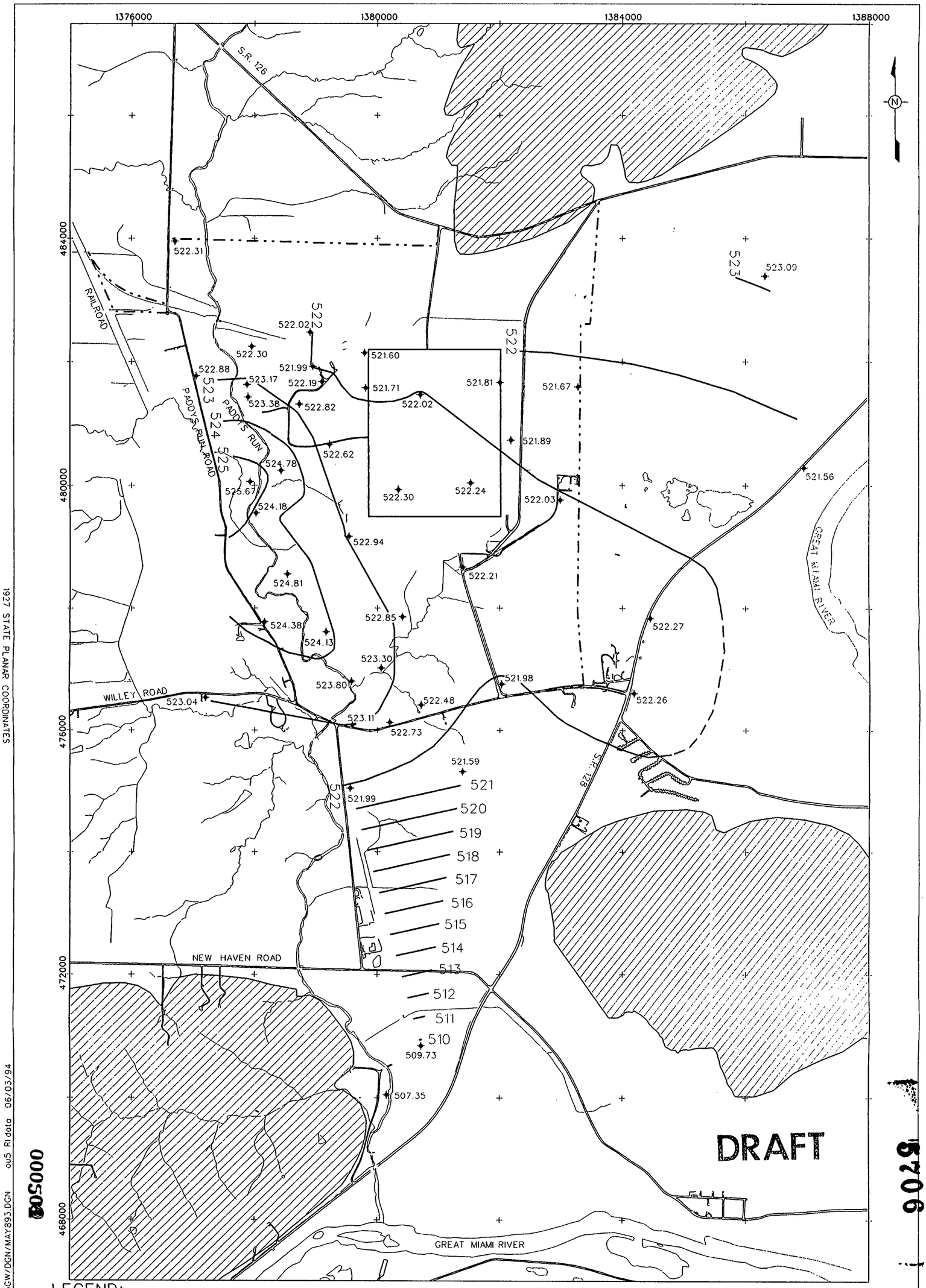

1927 STATE PLANAR COORDINATES

/USR/ERMA1/CRU5GW/DGN/MAY893.DGN ou5 RI data 06/03/94

000508

9706

FIGURE K-91. GROUNDWATER ELEVATIONS, TYPE 3 WELLS, MAY 1989

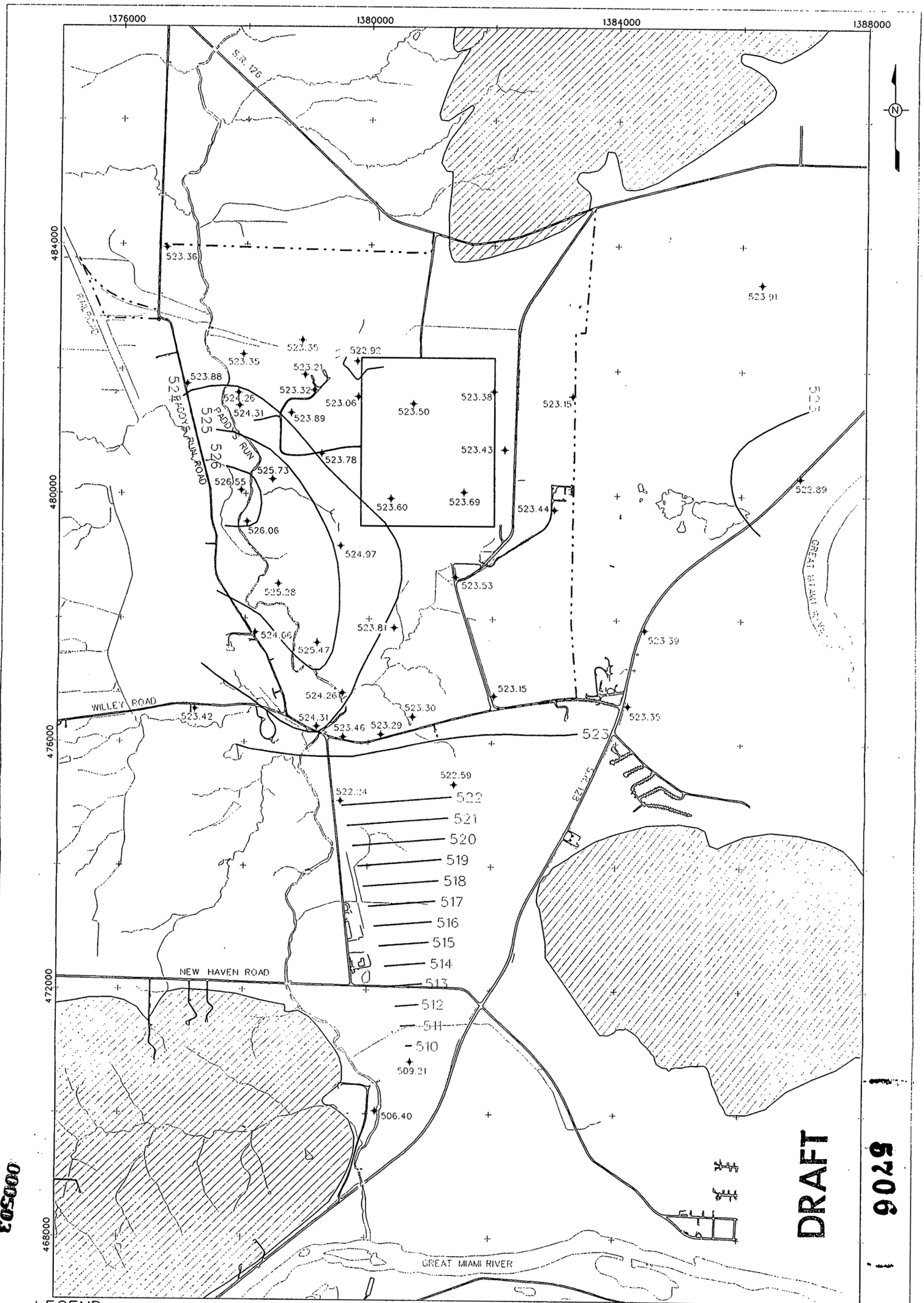

LEGEND:

516.22 GROUNDWATER ELEVATION

FEMP BOUNDARY

GROUNDWATER ELEVATION CONTOURS

FEMP PRODUCTION AREA BOUNDARY

BEDROCK

SEE APPENDIX K FOR NONREPRESENTATIVE DATA

SCALE 0 500 1500 2500 FEET

FIGURE K-92. GROUNDWATER ELEVATIONS, TYPE 3 WELLS, JUNE 1989

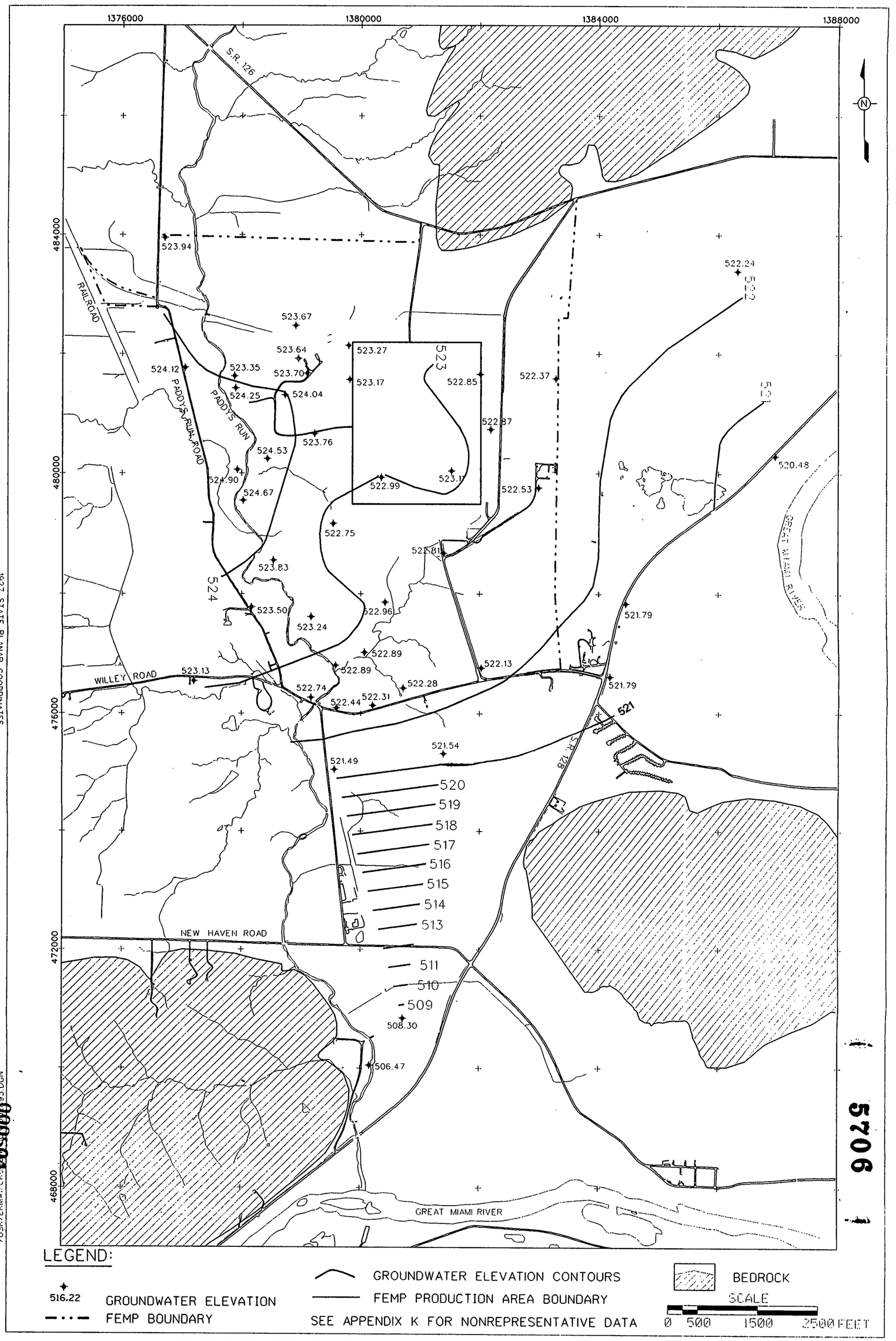

FIGURE K-93. GROUNDWATER ELEVATIONS, TYPE 3 WELLS, JULY, 1989

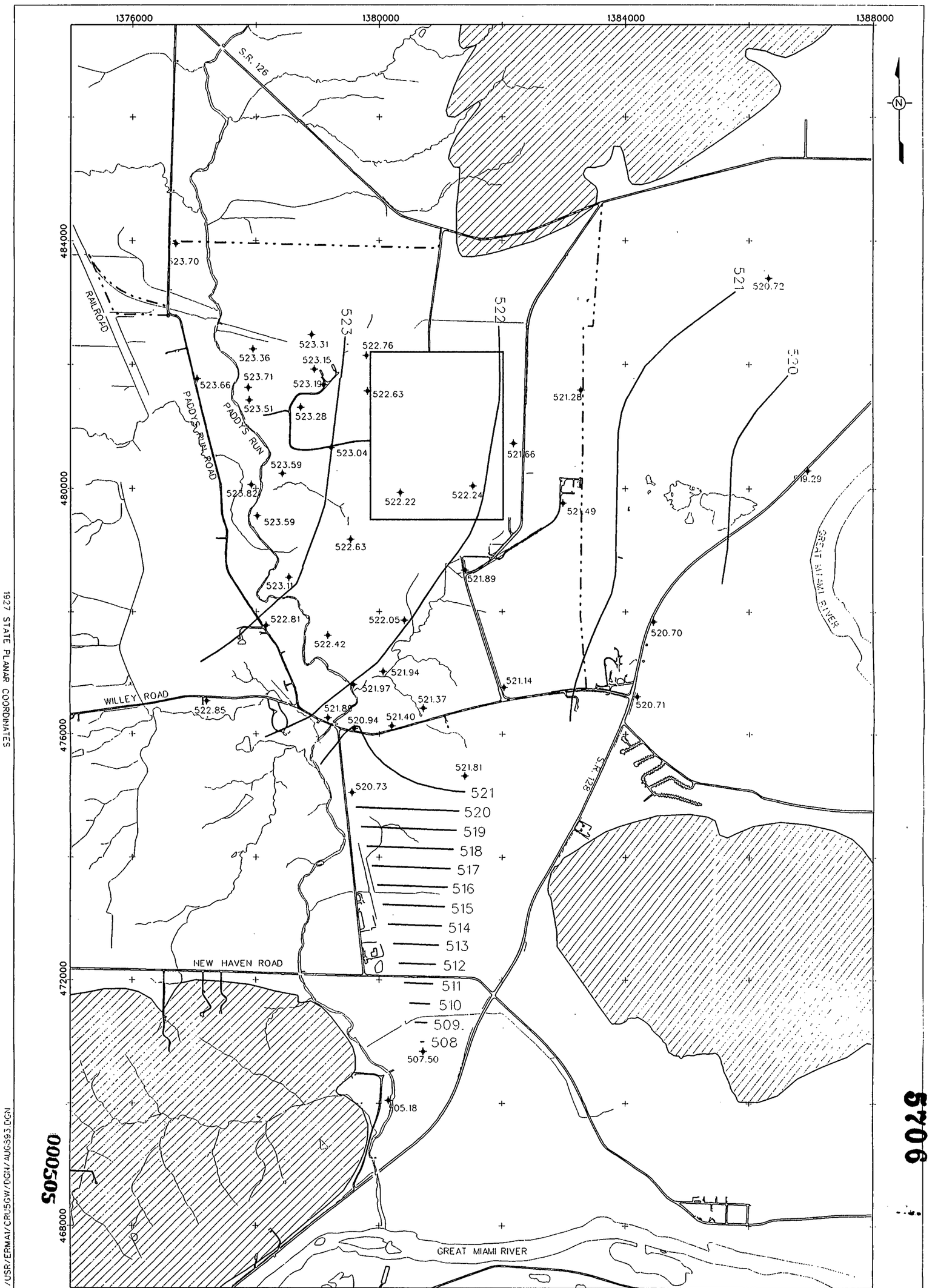

FIGURE K-94. GROUNDWATER ELEVATIONS, TYPE 3 WELLS, AUGUST 1989

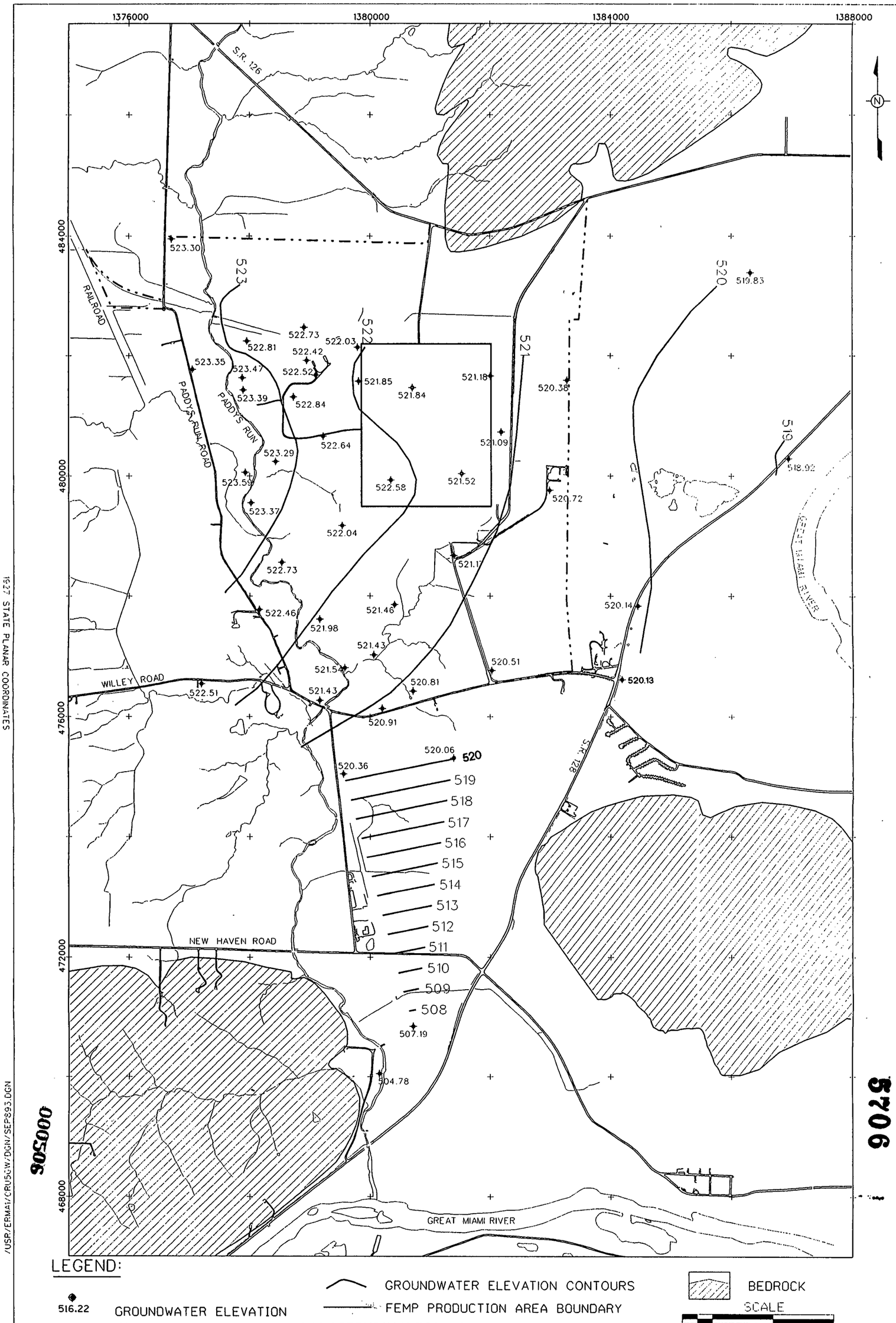

FIGURE K-95. GROUNDWATER ELEVATIONS, TYPE 3 WELLS, SEPTEMBER 1989

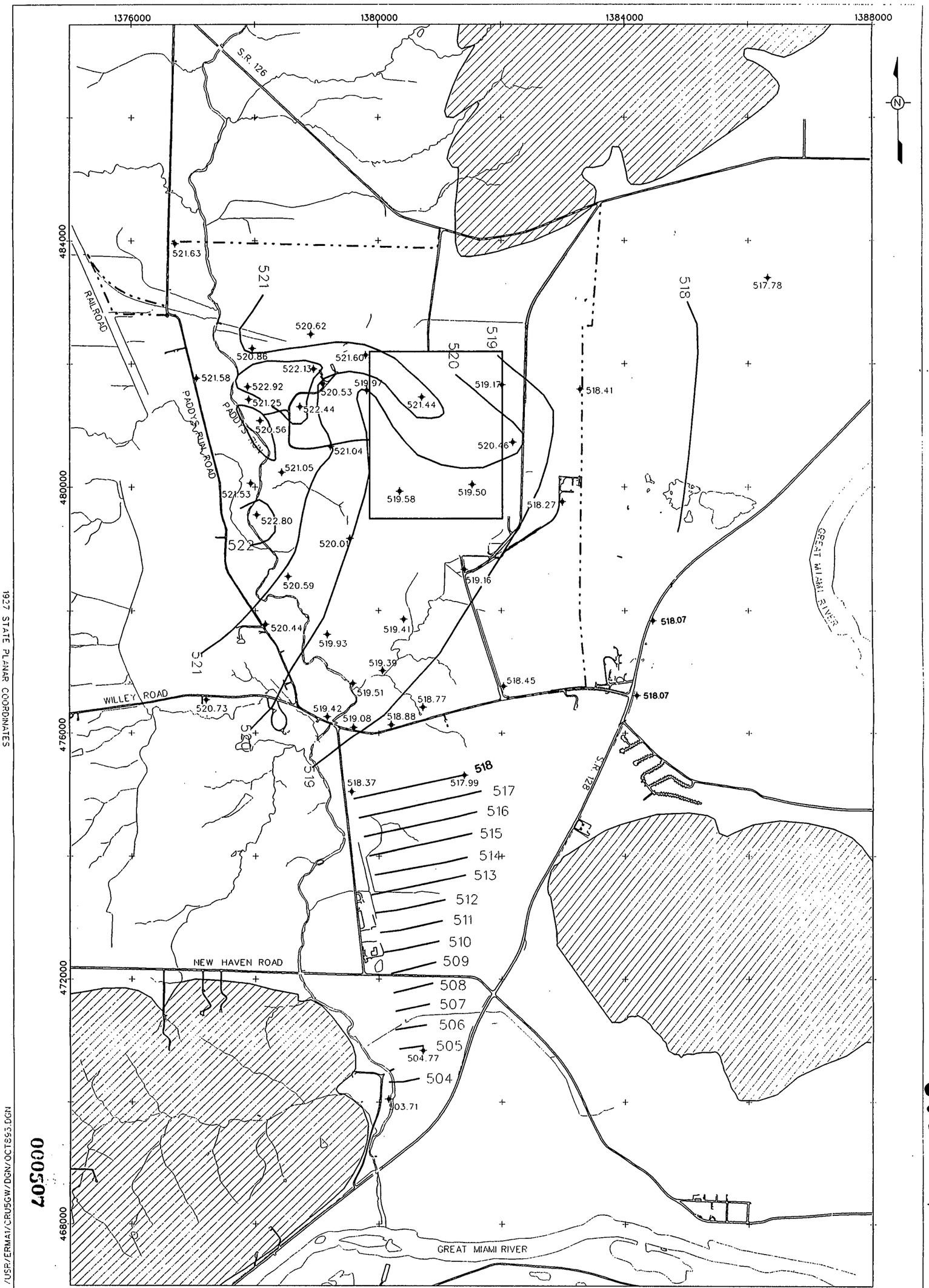

LEGEND:

FIGURE K-96. GROUNDWATER ELEVATIONS, TYPE 3 WELLS, OCTOBER, 1989

1927 STATE PLANAR COORDINATES

/USR/ERMA1/CRU5GW/DGN/OCT89S.DGN

000507

5706

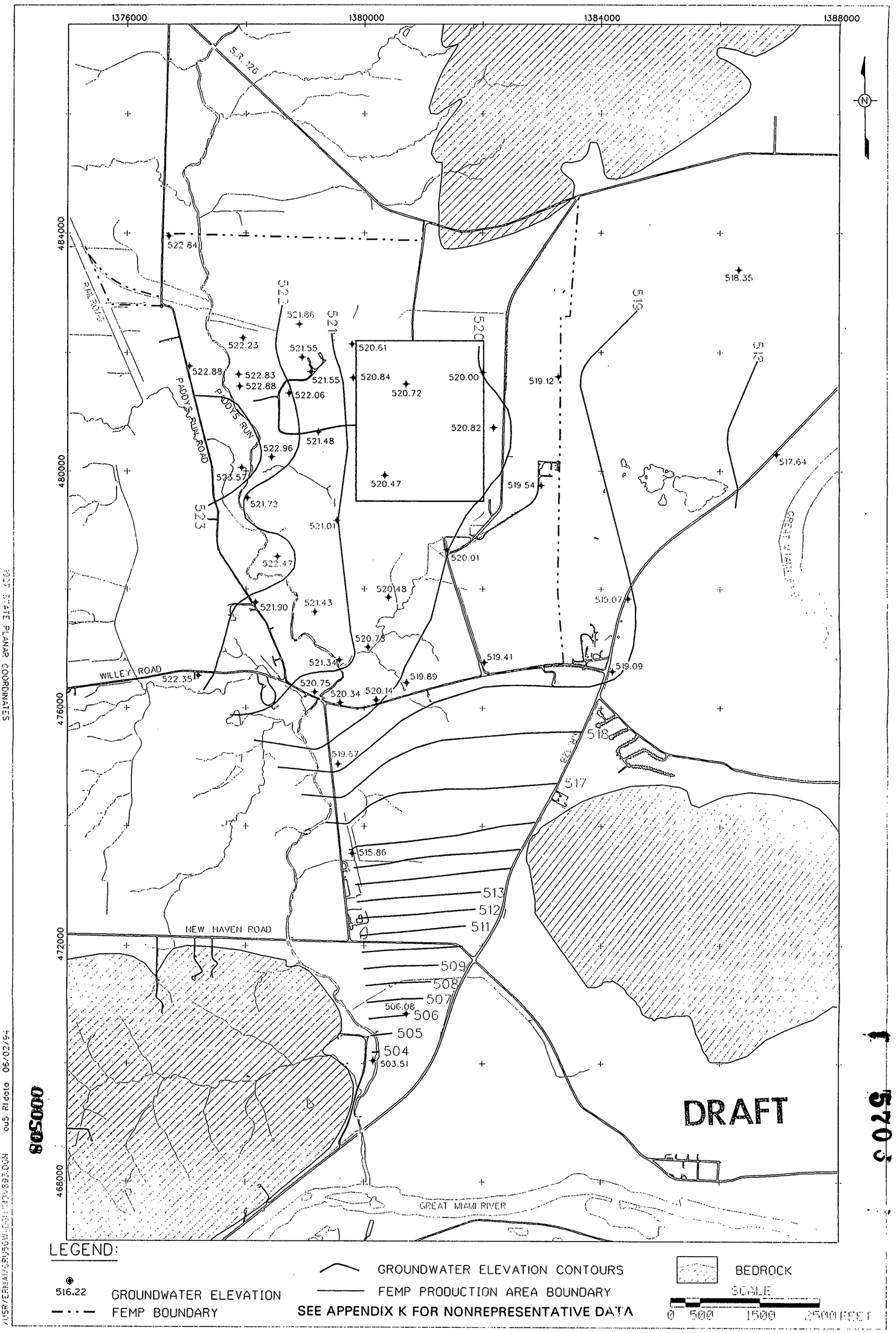

FIGURE K-97. GROUNDWATER ELEVATIONS, TYPE 3 WELLS, NOVEMBER 1989

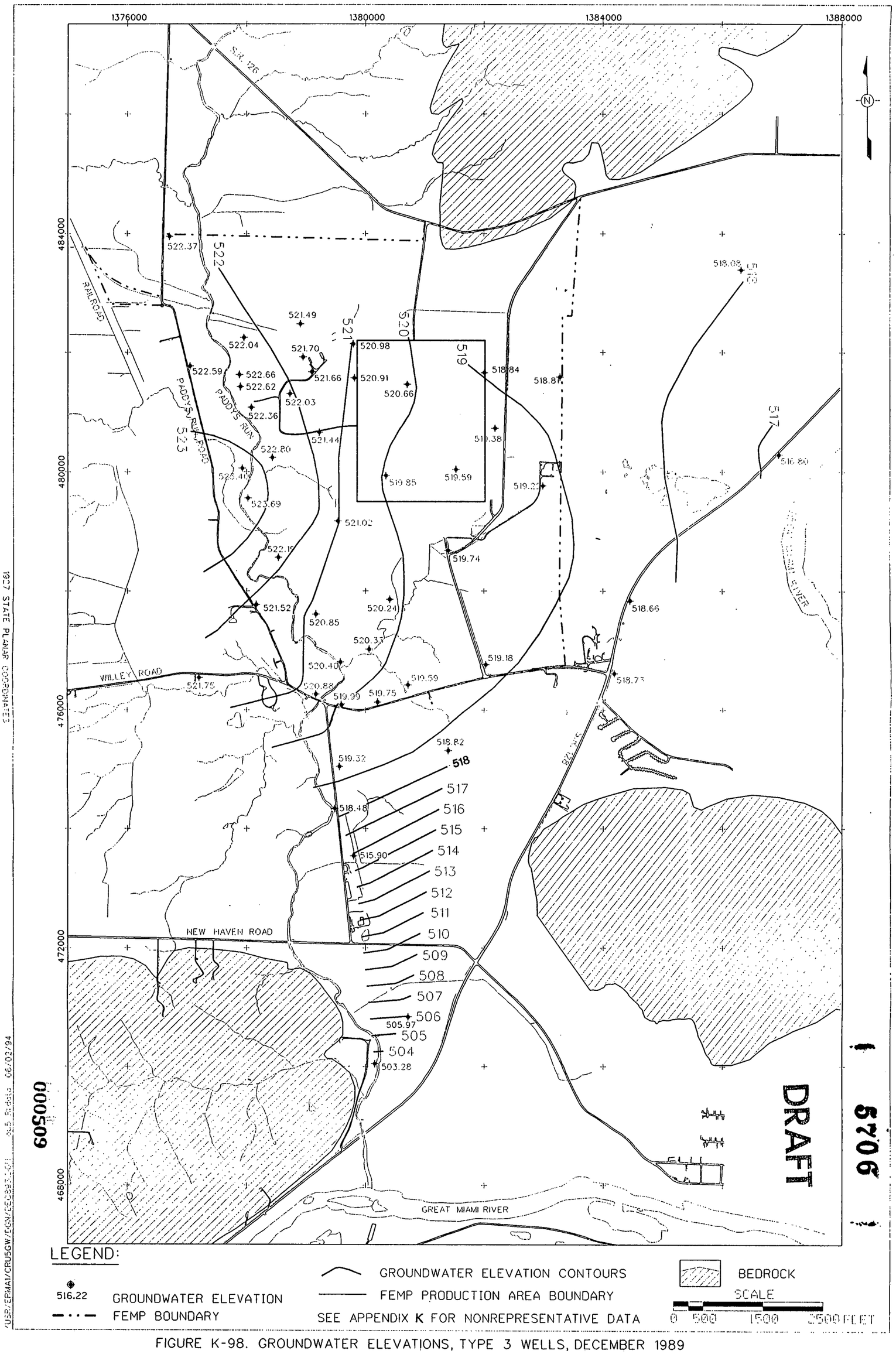

FIGURE K-98. GROUNDWATER ELEVATIONS, TYPE 3 WELLS, DECEMBER 1989

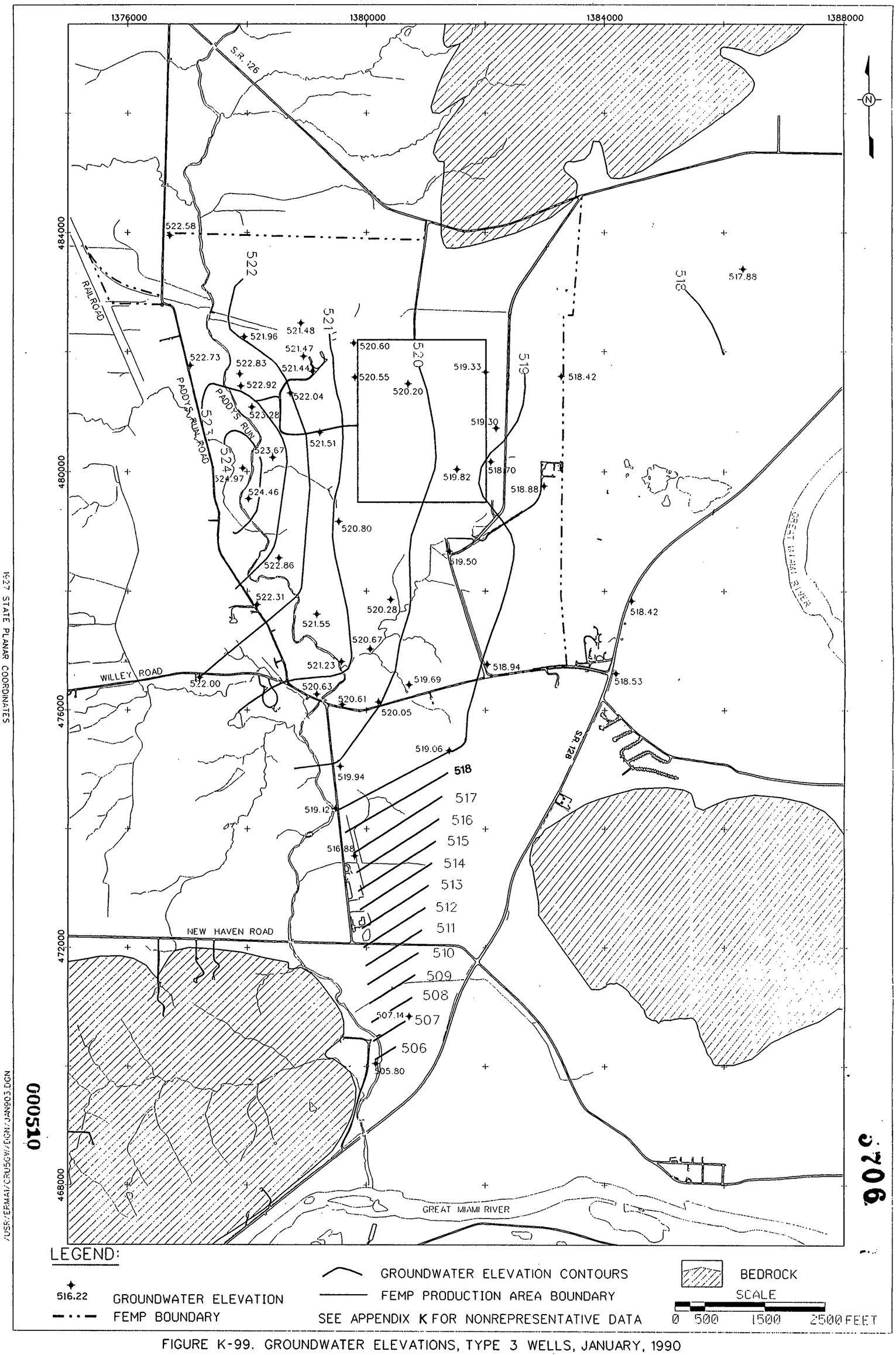

1927 STATE PLANAR COORDINATES

000510

902c

FIGURE K-99. GROUNDWATER ELEVATIONS, TYPE 3 WELLS, JANUARY, 1990

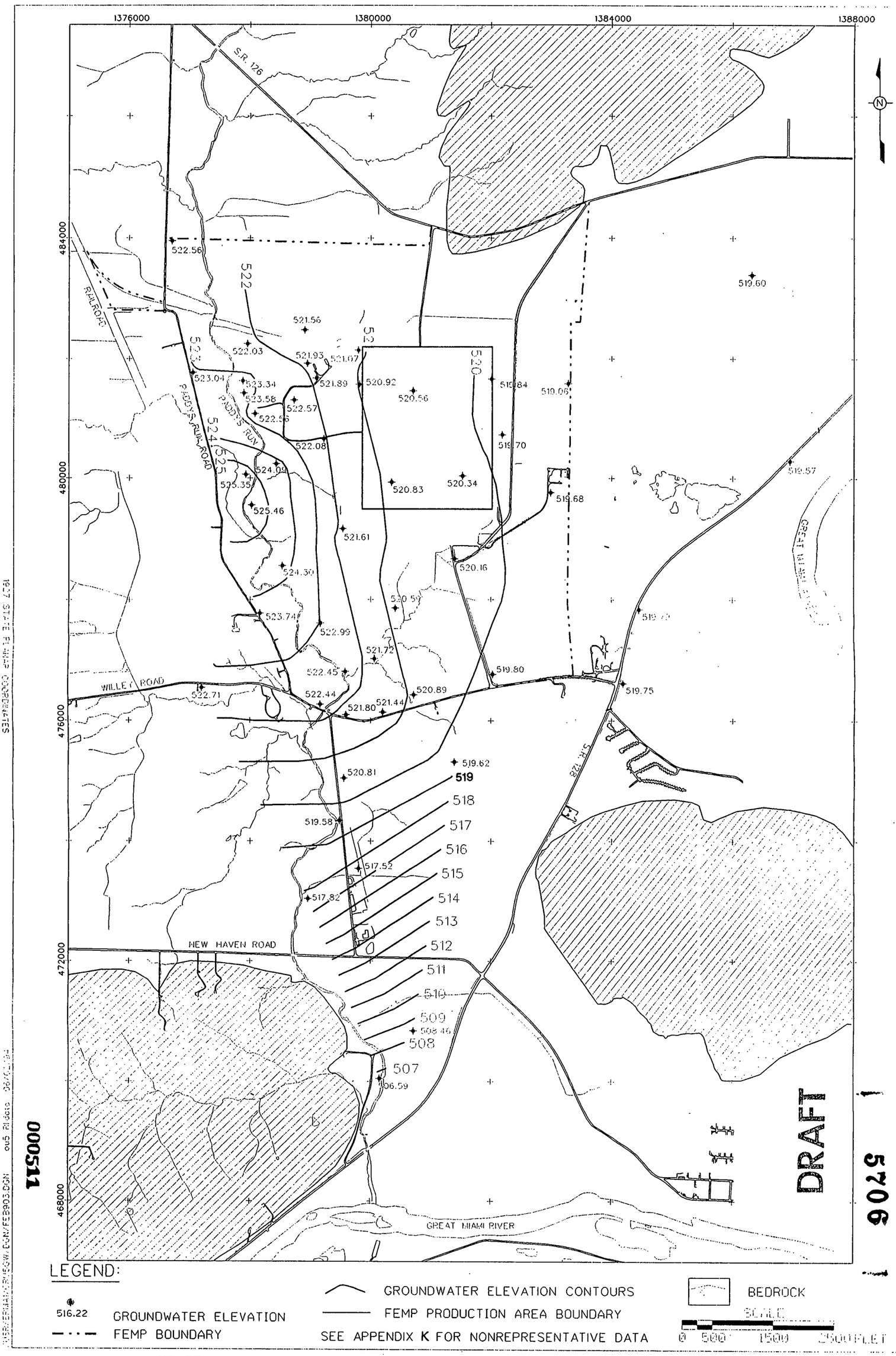

FIGURE K-100. GROUNDWATER ELEVATIONS, TYPE 3 WELLS, FEBRUARY 1990

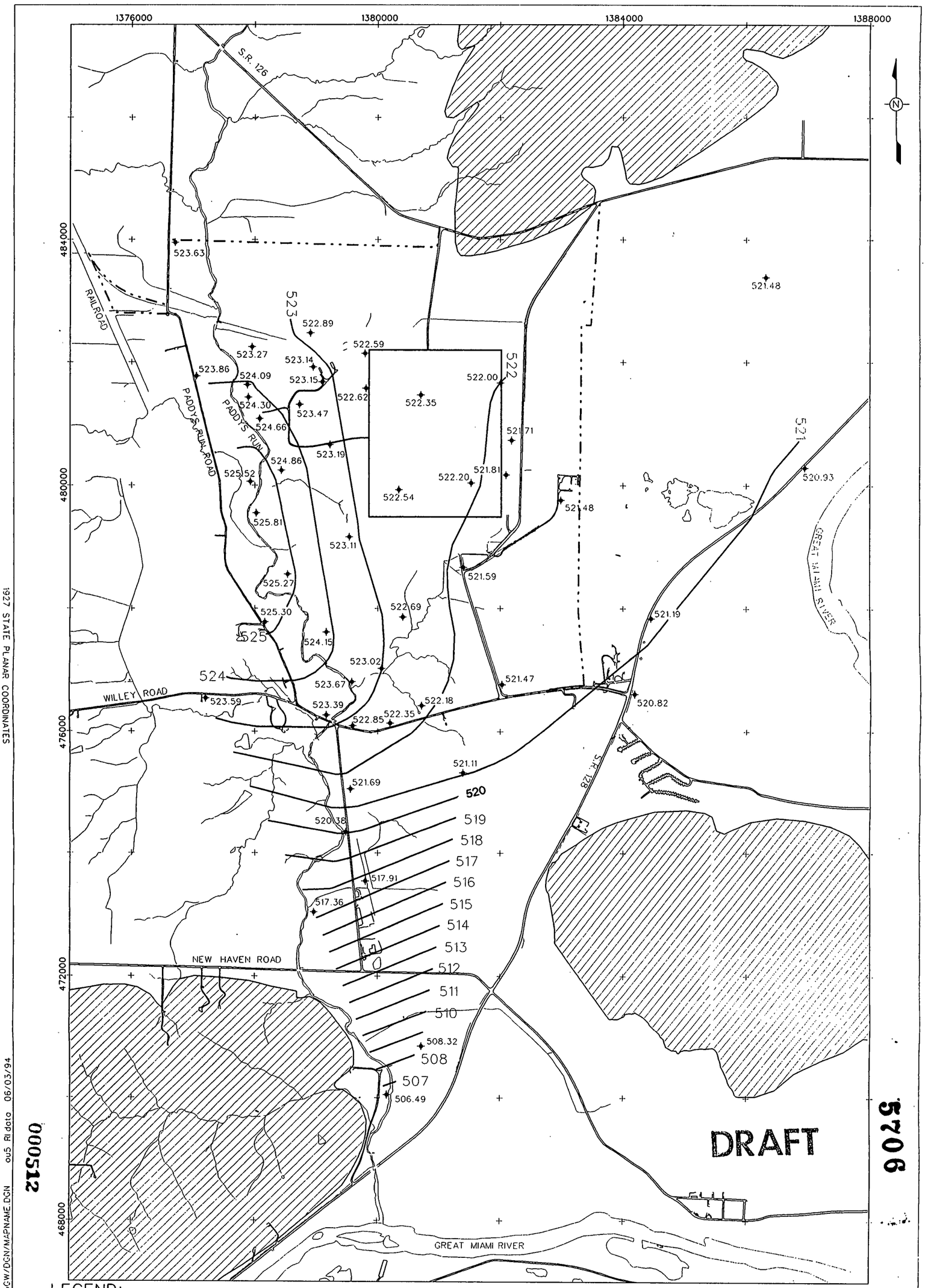

1927 STATE PLANAR COORDINATES

/USR/ERMAI/CRU5GW/DGN/MAPNAME.DGN ou5 RI data 06/03/94

000512

5706

FIGURE K-101. GROUNDWATER ELEVATIONS, TYPE 3 WELLS, MARCH 1990

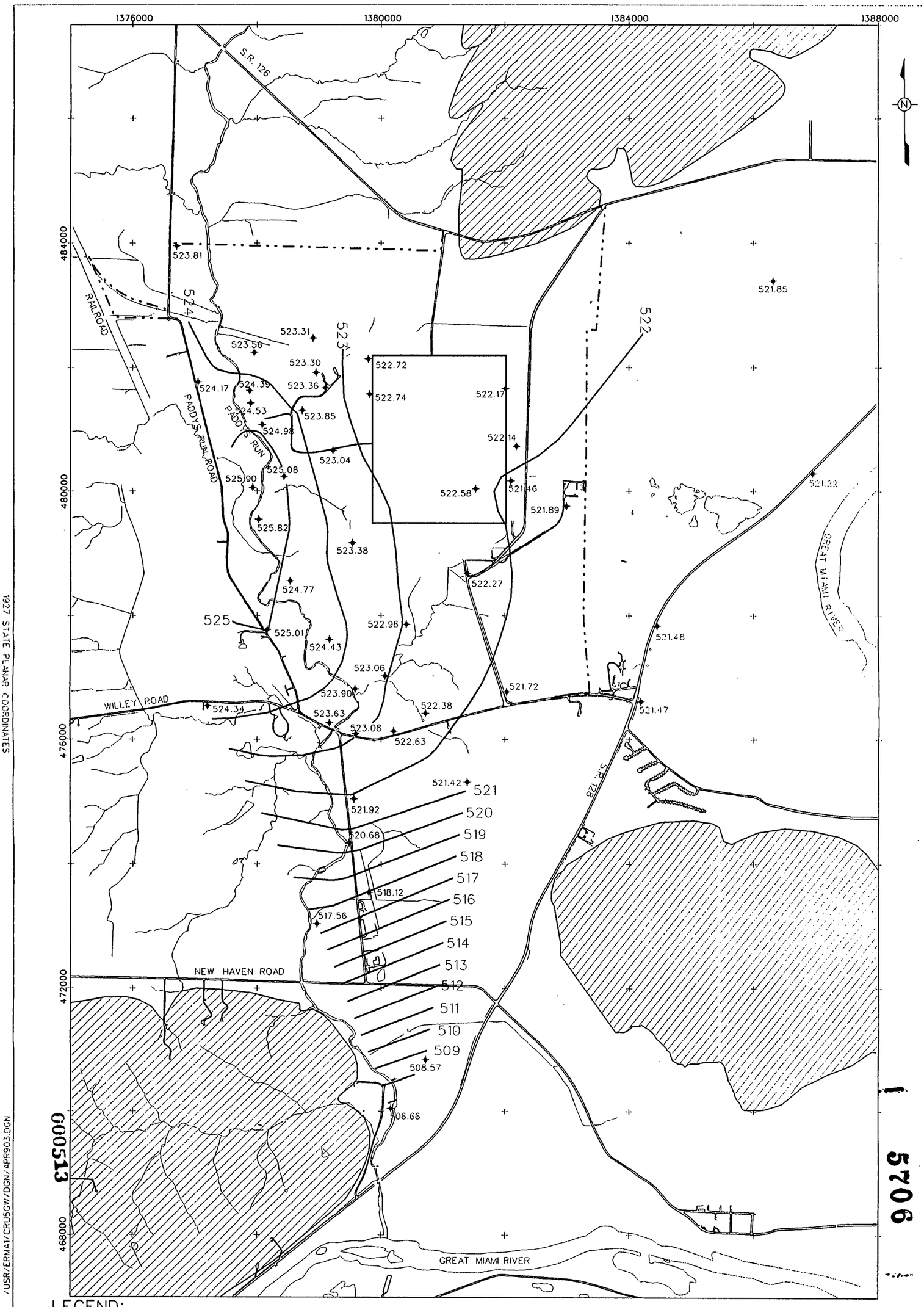

LEGEND:

516.22 GROUNDWATER ELEVATION

FEMP BOUNDARY

GROUNDWATER ELEVATION CONTOURS

FEMP PRODUCTION AREA BOUNDARY

SEE APPENDIX K FOR NONREPRESENTATIVE DATA

BEDROCK

SCALE: 0 500 1500 2500 FEET

1927 STATE PLANAR COORDINATES

/USR/ERMA1/CRU5GW/DGN/APR903.DGN

FIGURE K-102. GROUNDWATER ELEVATIONS, TYPE 3 WELLS, APRIL, 1990

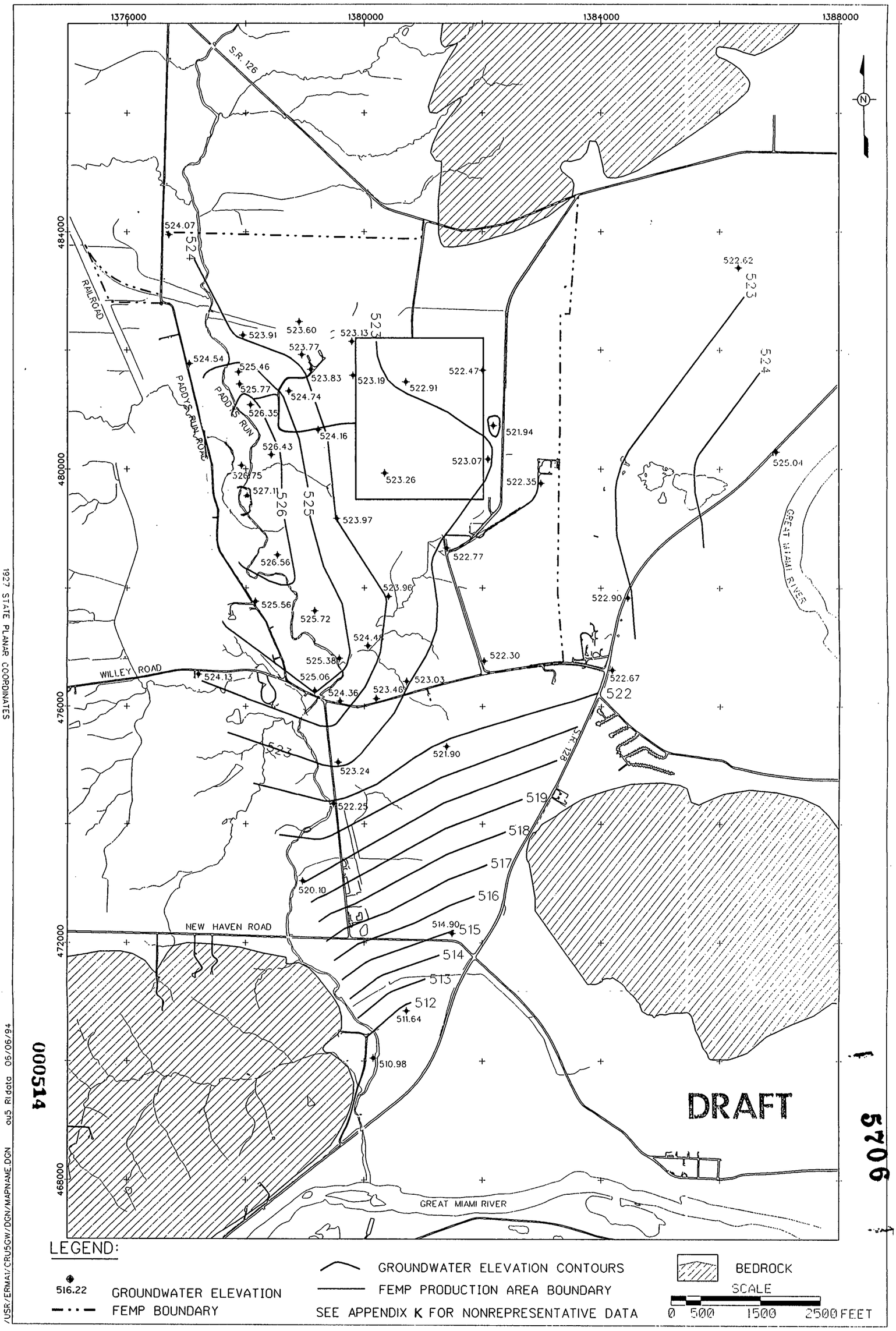

1927 STATE PLANAR COORDINATES

/USR/ERMA1/CRU5GW/DGN/MAPNAME.DGN ou5 Rldata 05/06/94

000514

9029

FIGURE K-103. GROUNDWATER ELEVATIONS, TYPE 3 WELLS, MAY 1990

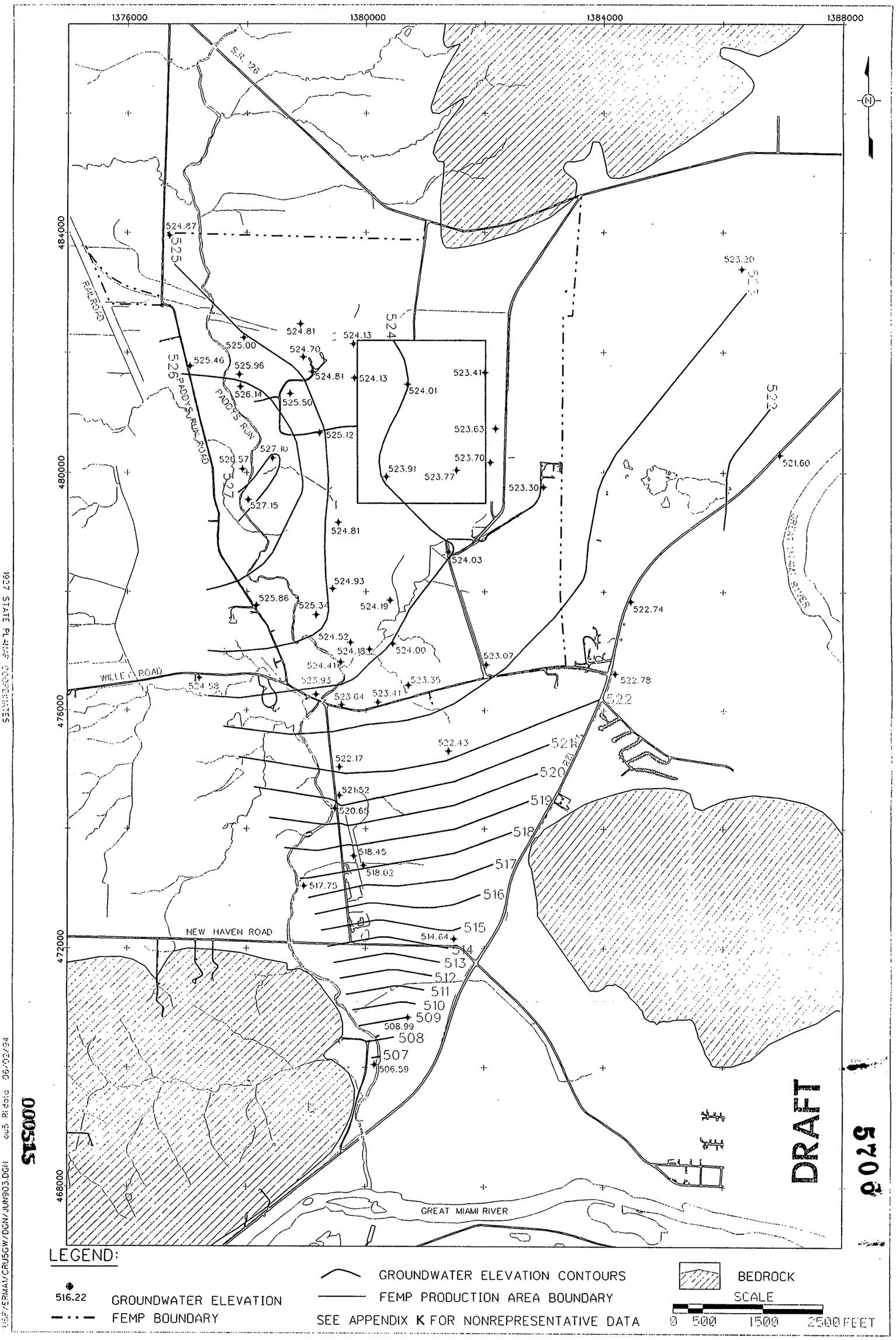

LEGEND:

516.22 GROUNDWATER ELEVATION

FEMP BOUNDARY

GROUNDWATER ELEVATION CONTOURS

FEMP PRODUCTION AREA BOUNDARY

SEE APPENDIX K FOR NONREPRESENTATIVE DATA

BEDROCK

SCALE

0 500 1500 2500 FEET

FIGURE K-104. GROUNDWATER ELEVATIONS, TYPE 3 WELLS, JUNE 1990

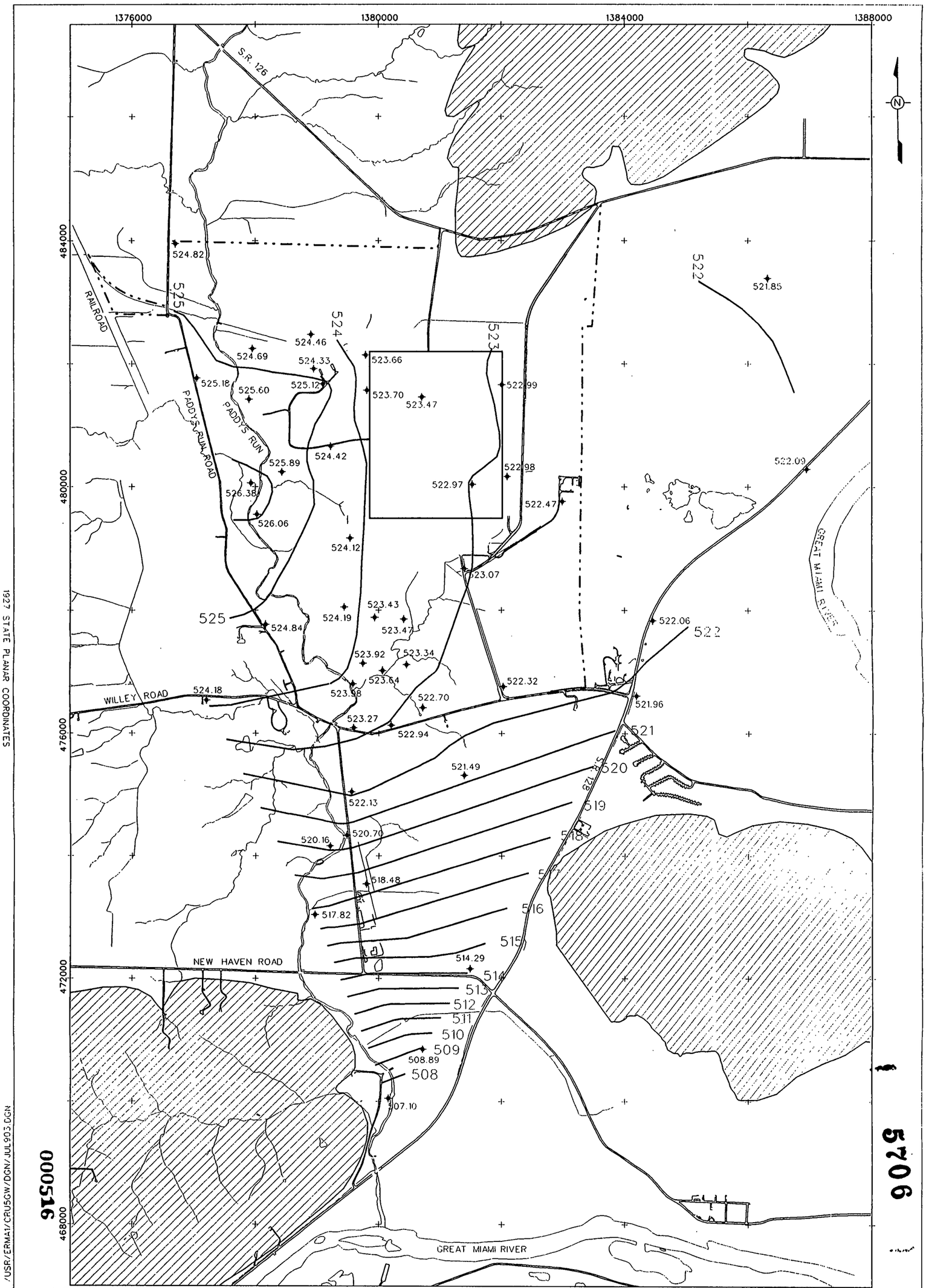

FIGURE K-105. GROUNDWATER ELEVATIONS, TYPE 3 WELLS, JULY, 1990

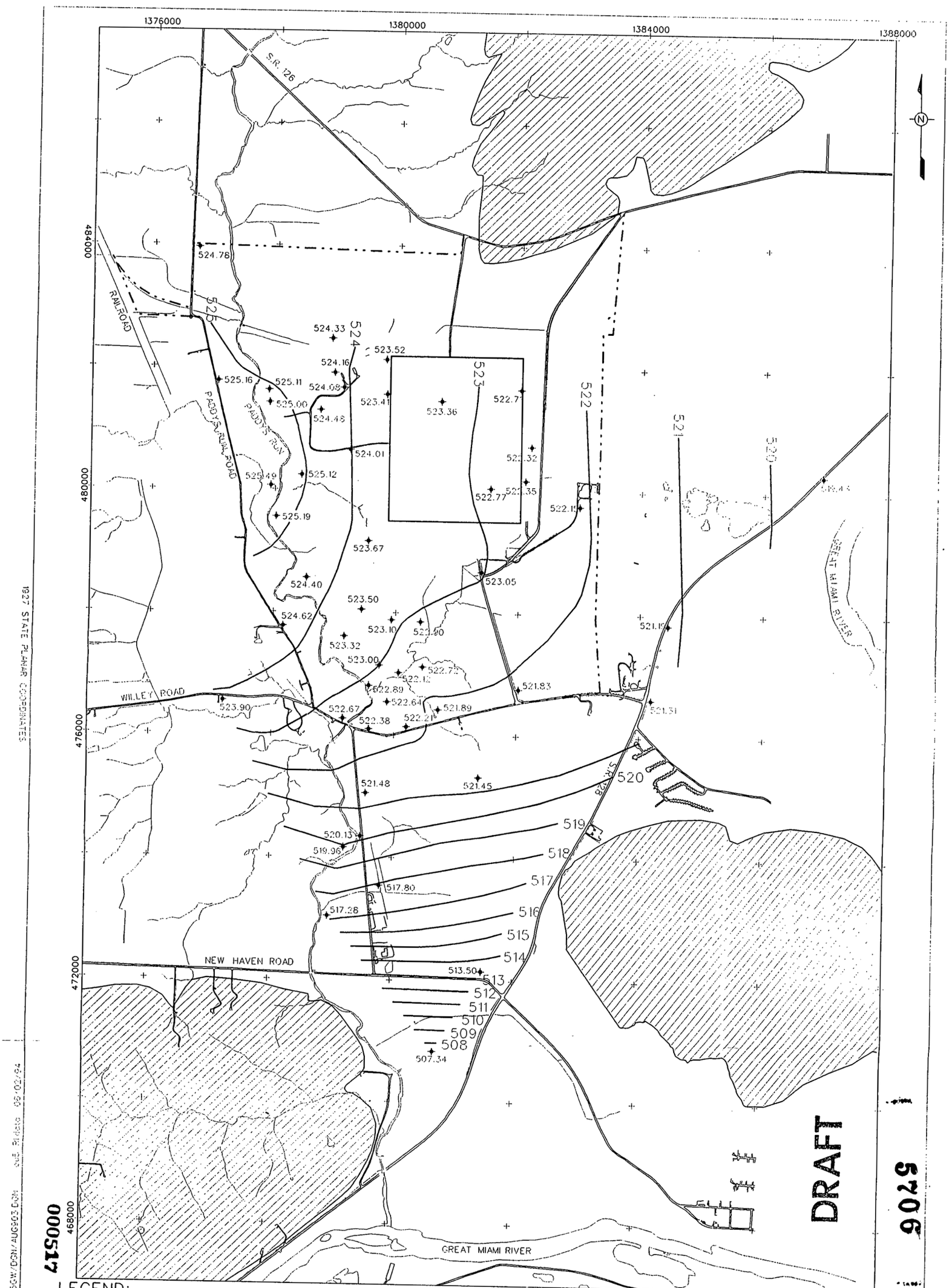

LEGEND:

516.22 GROUNDWATER ELEVATION

FEMP BOUNDARY

GROUNDWATER ELEVATION CONTOURS

FEMP PRODUCTION AREA BOUNDARY

SEE APPENDIX K FOR NONREPRESENTATIVE DATA

BEDROCK

SCALE

0 500 1500 2500 FEET

FIGURE K-106. GROUNDWATER ELEVATIONS, TYPE 3 WELLS, AUGUST 1990

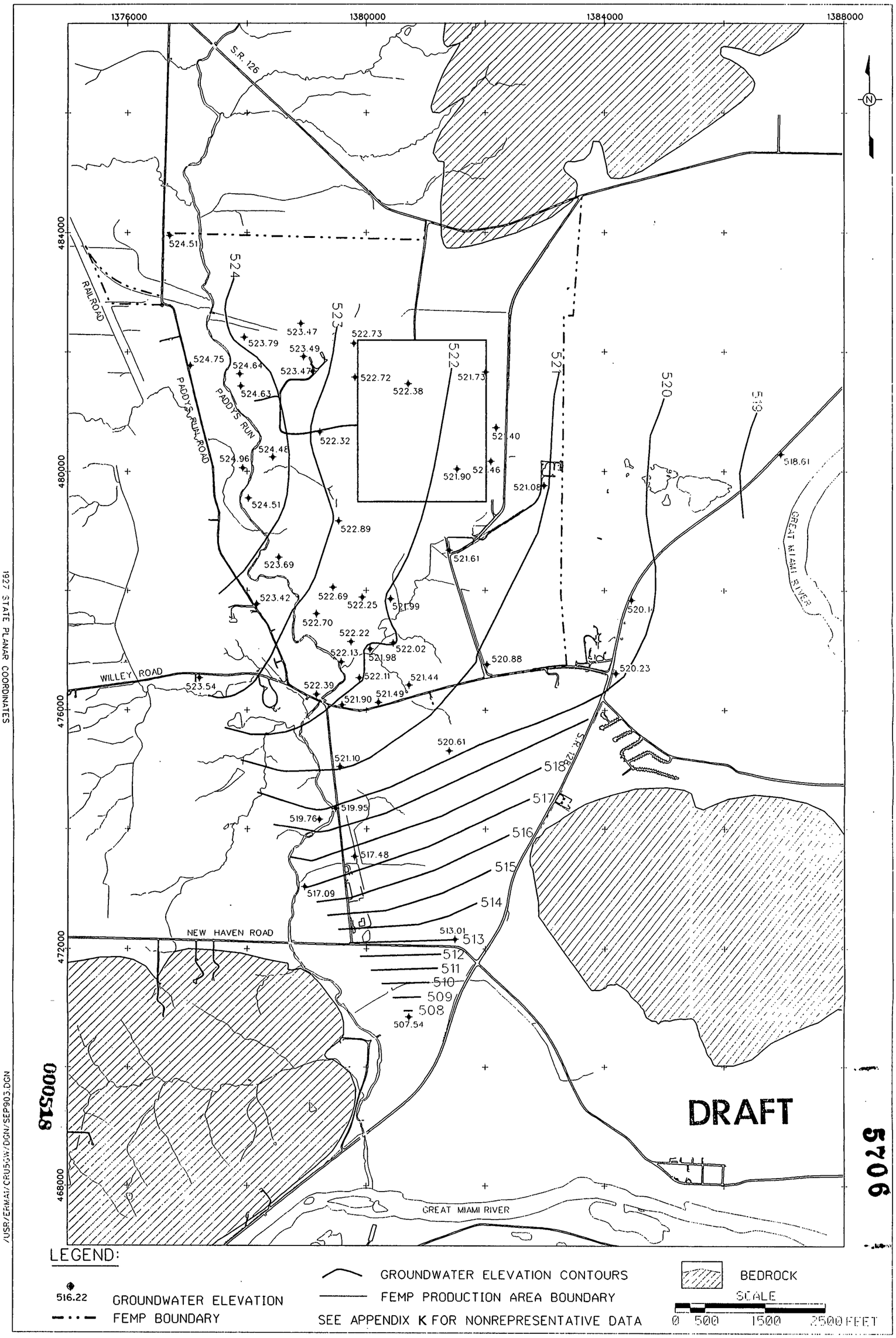

FIGURE K-107. GROUNDWATER ELEVATIONS, TYPE 3 WELLS, SEPTEMBER 1990

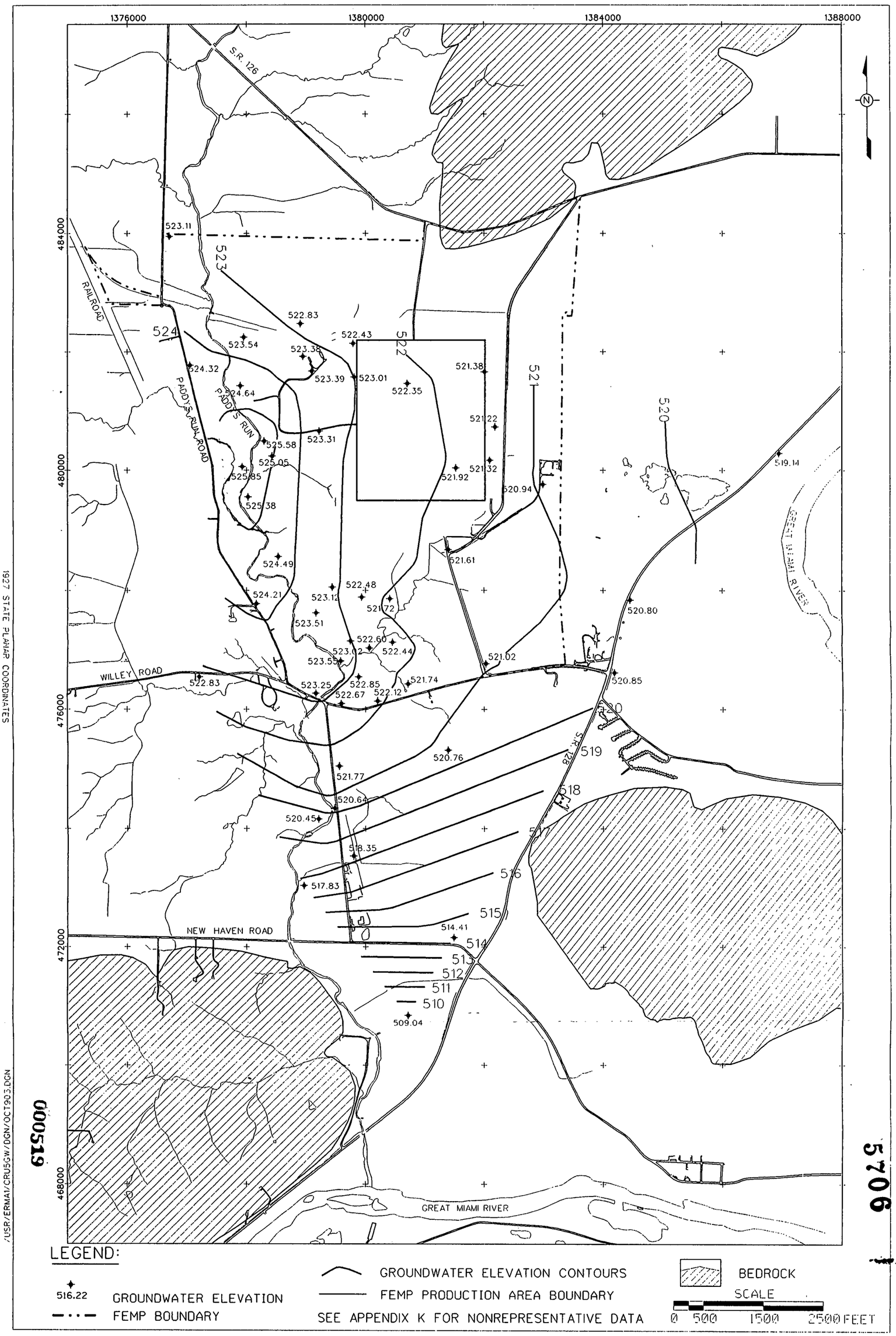

FIGURE K-108. GROUNDWATER ELEVATIONS, TYPE 3 WELLS, OCTOBER, 1990

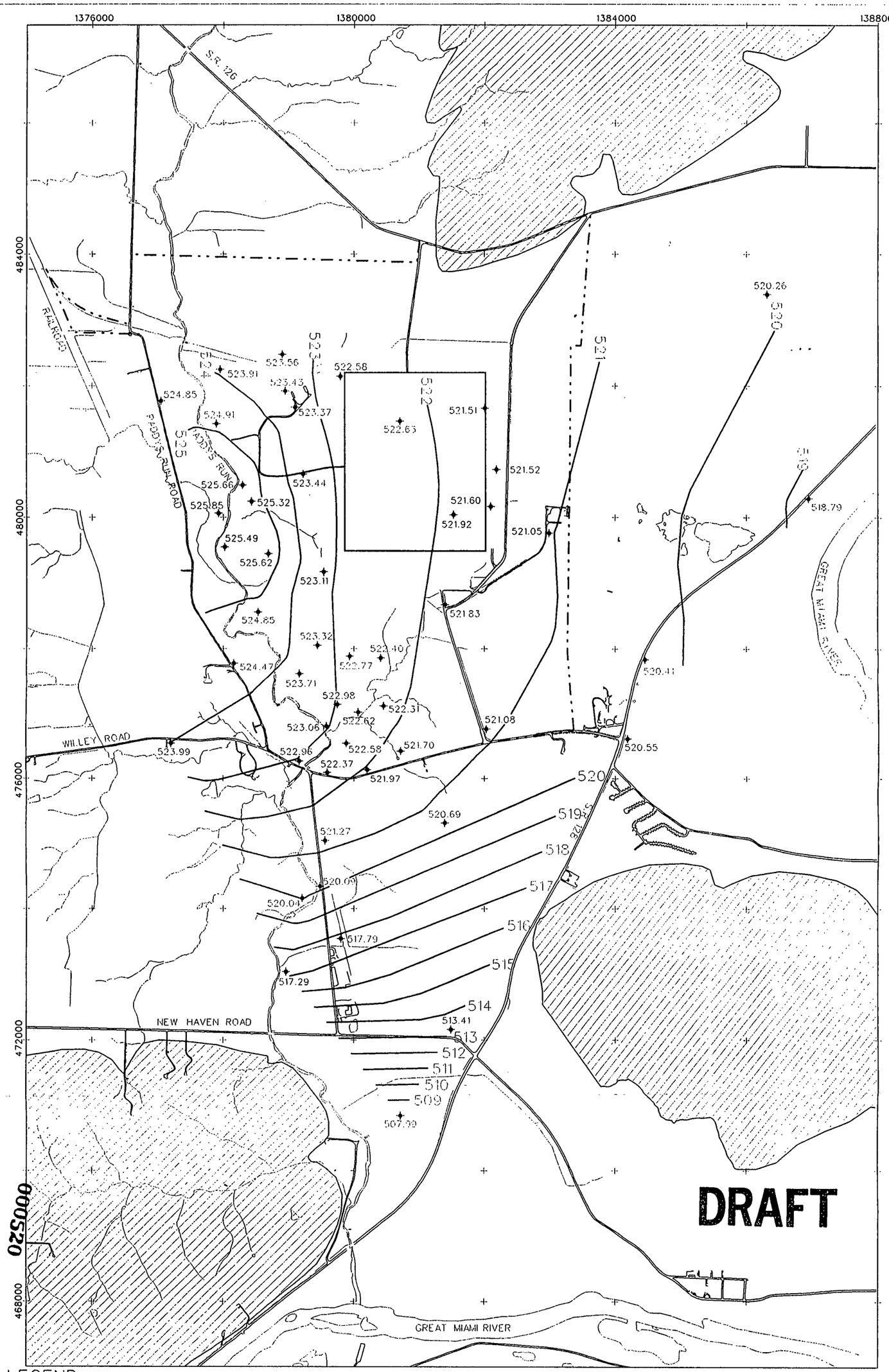

FIGURE K-109. GROUNDWATER ELEVATIONS, TYPE 3 WELLS, NOVEMBER 1990

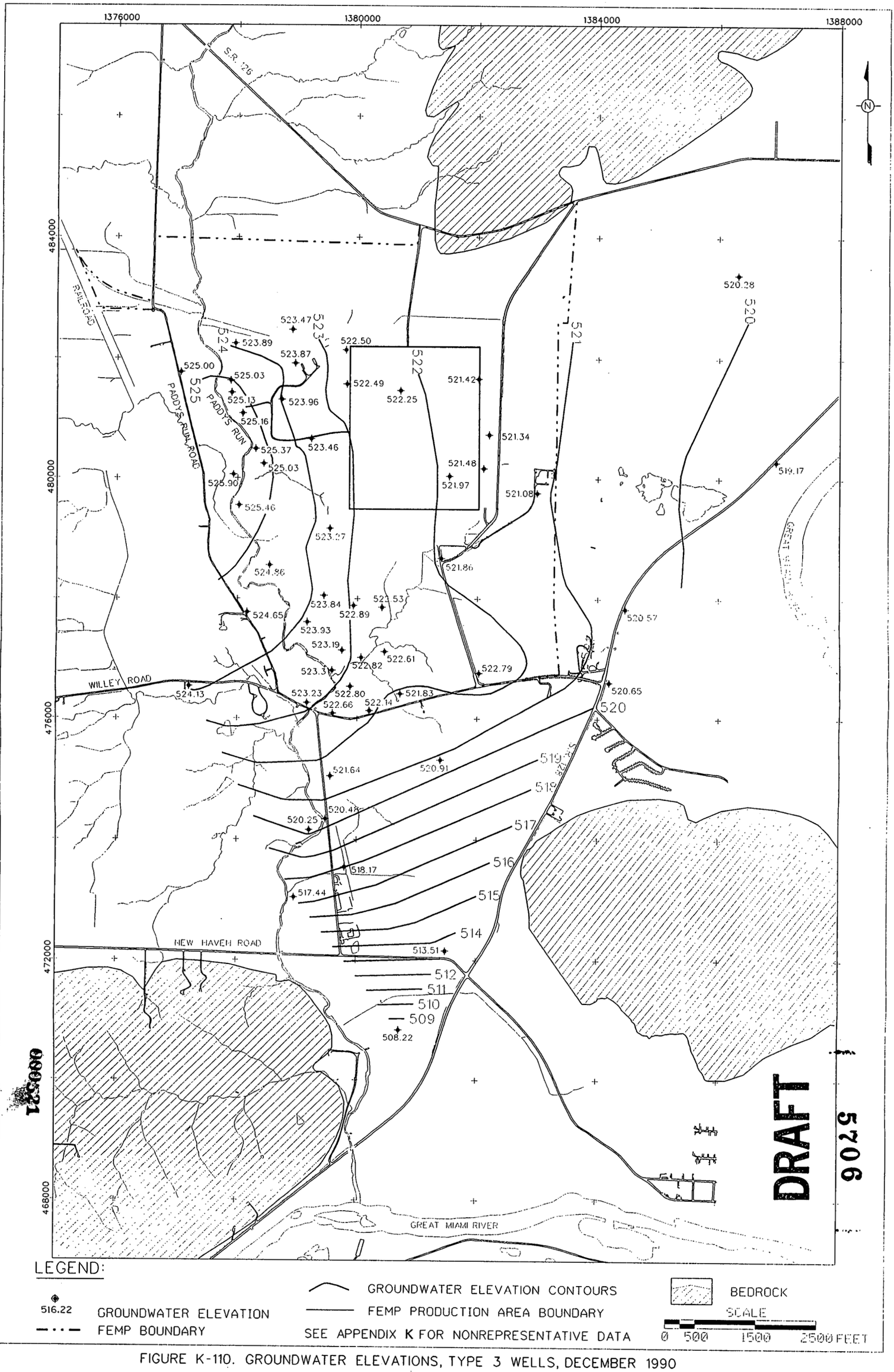

FIGURE K-110. GROUNDWATER ELEVATIONS, TYPE 3 WELLS, DECEMBER 1990

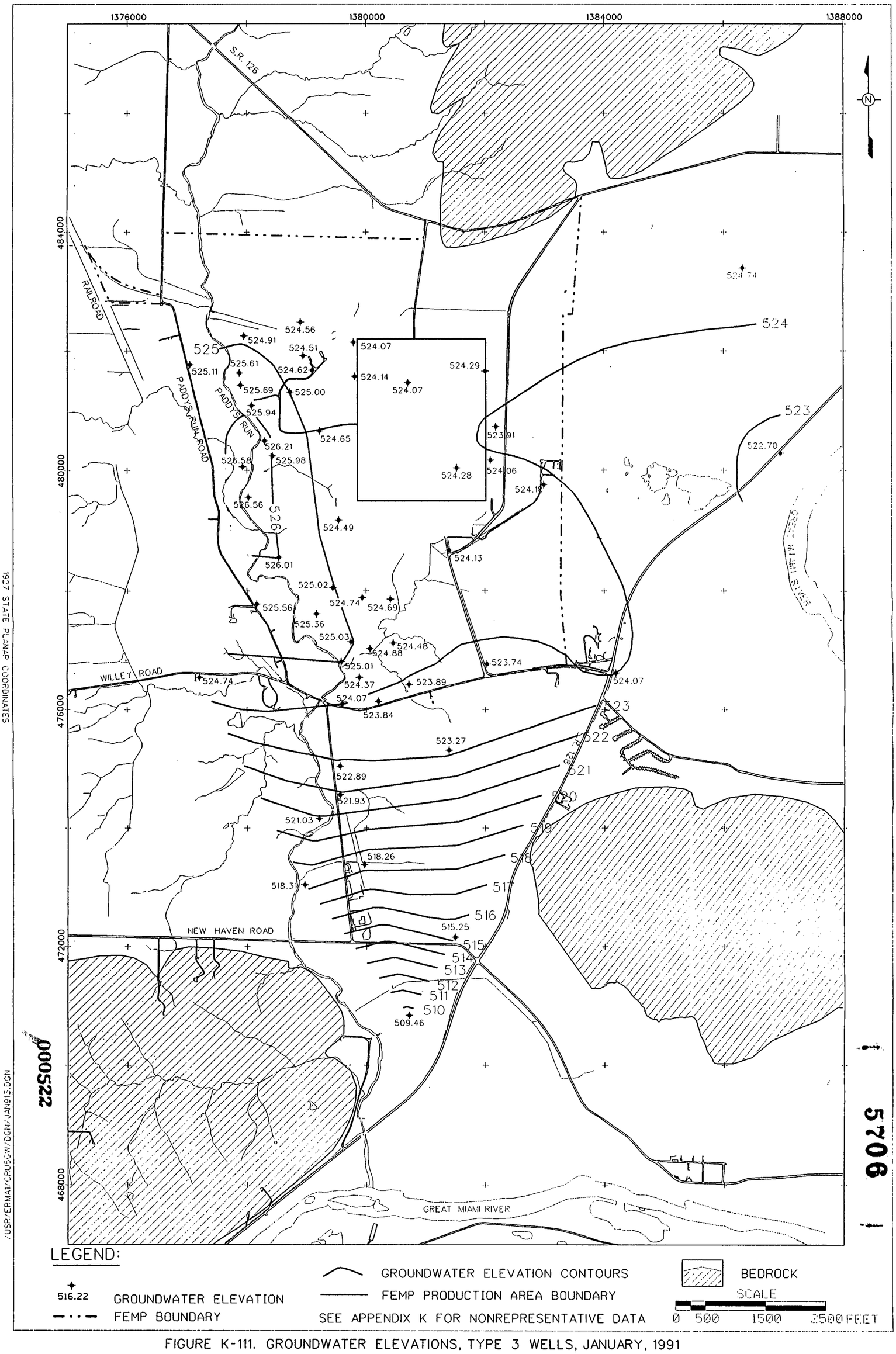

FIGURE K-111. GROUNDWATER ELEVATIONS, TYPE 3 WELLS, JANUARY, 1991

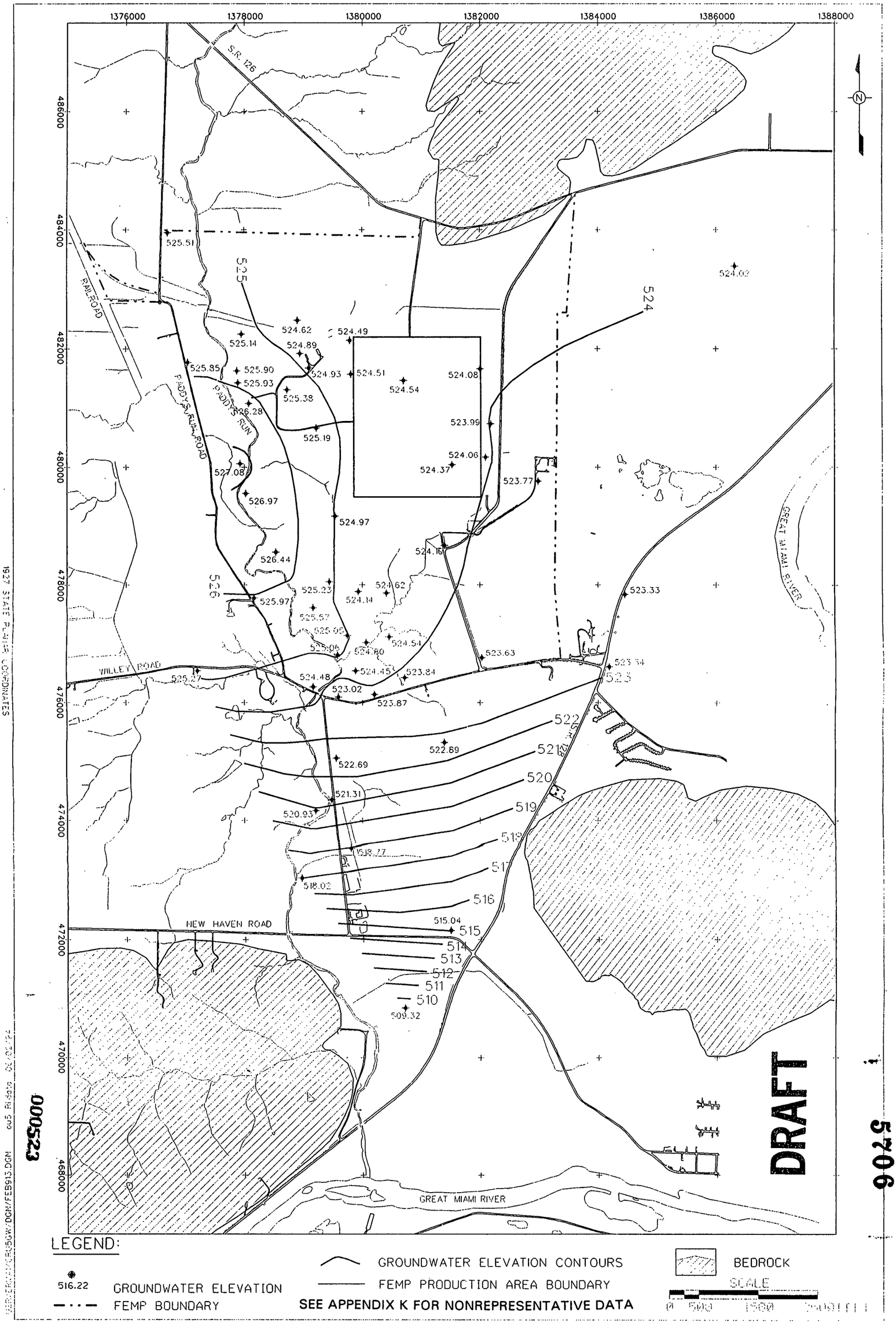

FIGURE K-112. GROUNDWATER ELEVATIONS, TYPE 3 WELLS, FEBRUARY 1991

1927 STATE PLANE COORDINATES
000523
5706

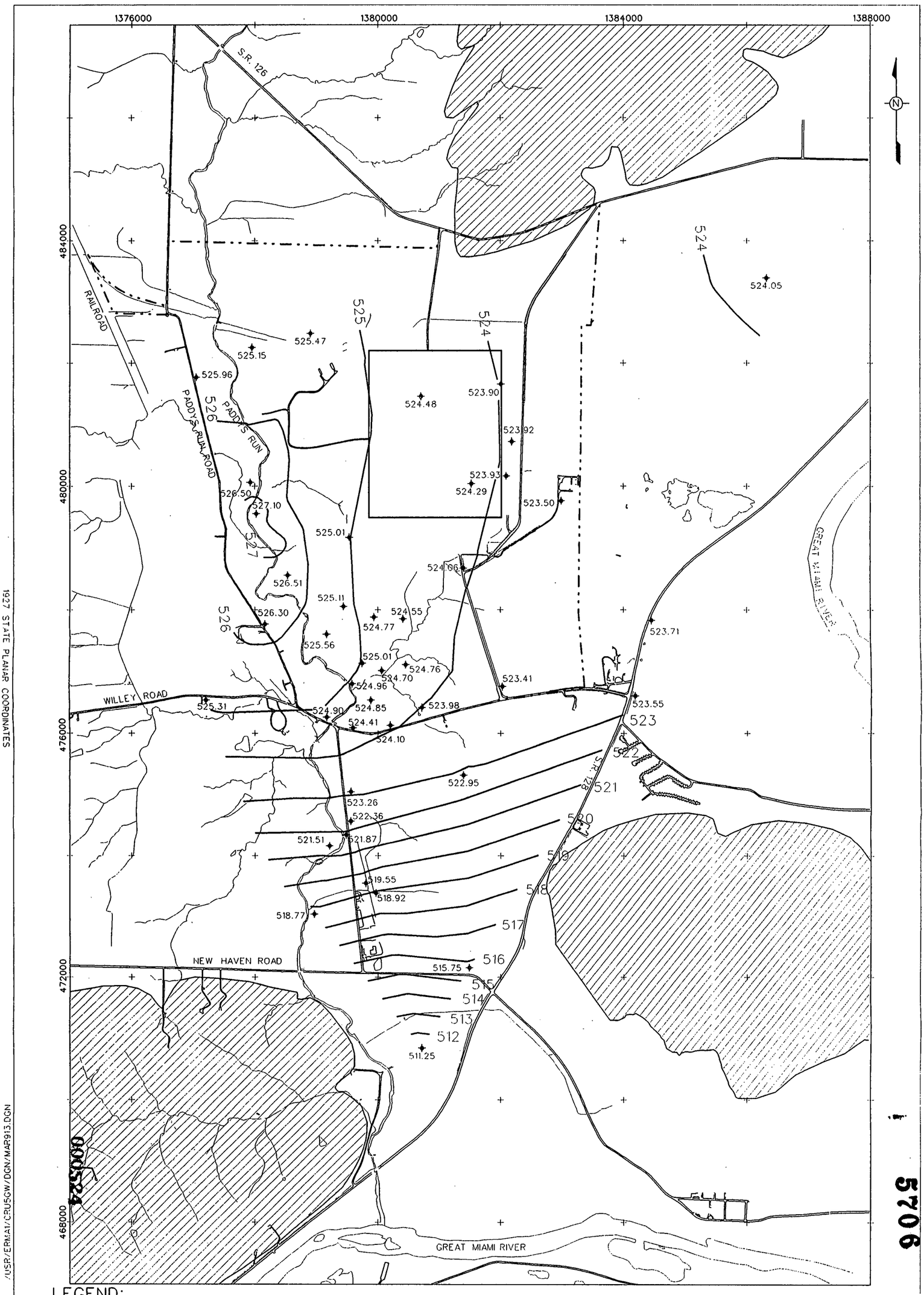

LEGEND:

516.22 GROUNDWATER ELEVATION

FEMP BOUNDARY

GROUNDWATER ELEVATION CONTOURS

FEMP PRODUCTION AREA BOUNDARY

SEE APPENDIX K FOR NONREPRESENTATIVE DATA

BEDROCK

SCALE 0 500 1500 2500 FEET

FIGURE K-113. GROUNDWATER ELEVATIONS, TYPE 3 WELLS, MARCH 1991

1927 STATE PLANAR COORDINATES

/USR/ERMA1/CPU5GW/DGN/MAP913.DGN

000524

5706

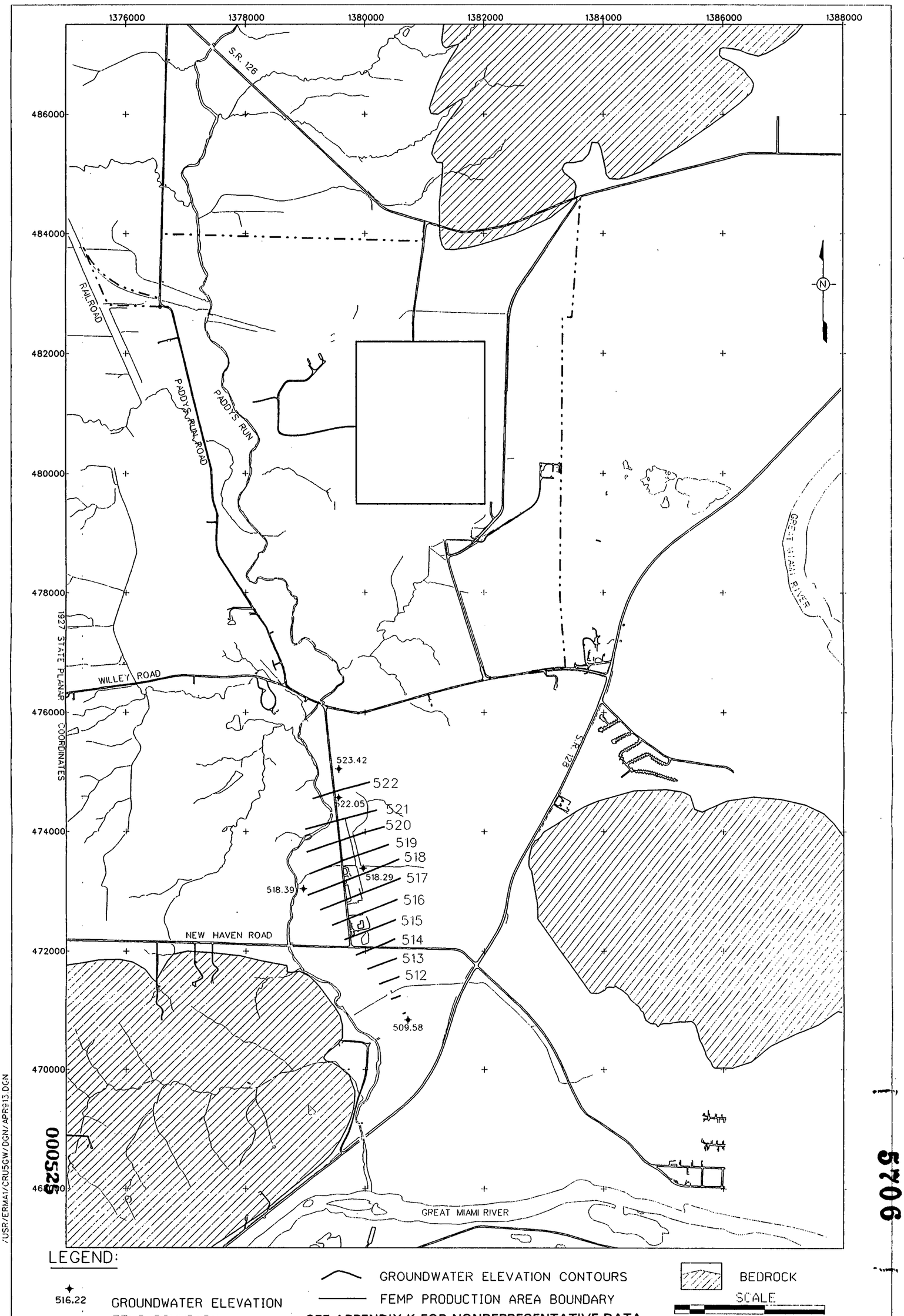

FIGURE K-114. GROUNDWATER ELEVATIONS, TYPE 3 WELLS, APRIL, 1991

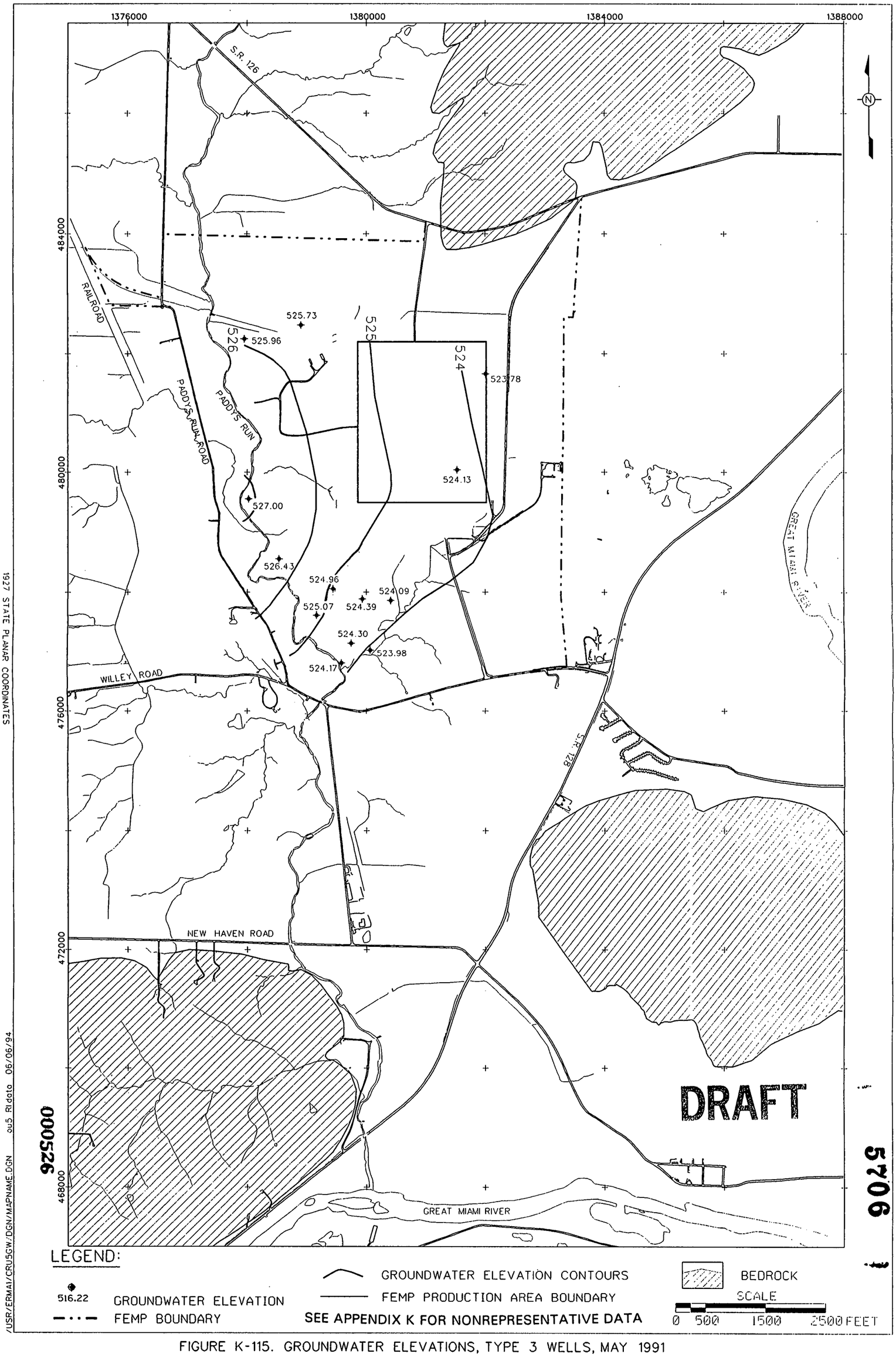

FIGURE K-115. GROUNDWATER ELEVATIONS, TYPE 3 WELLS, MAY 1991

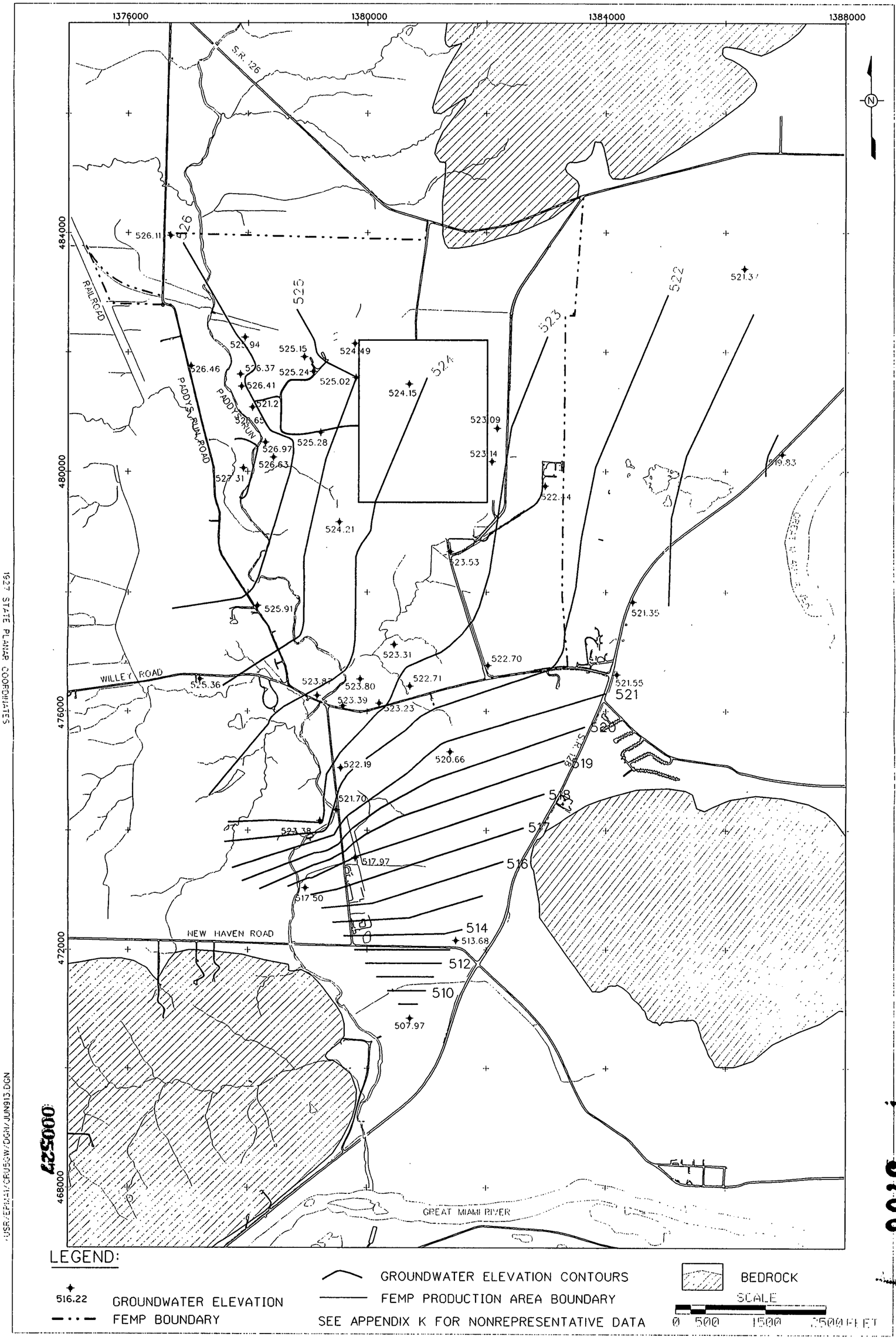

FIGURE K-116. GROUNDWATER ELEVATIONS, TYPE 3 WELLS, JUNE 1991

1927 STATE PLANAR COORDINATES

USR/EPMA1/CRU5GW/DGN/JUN913.DGN

000527

5706

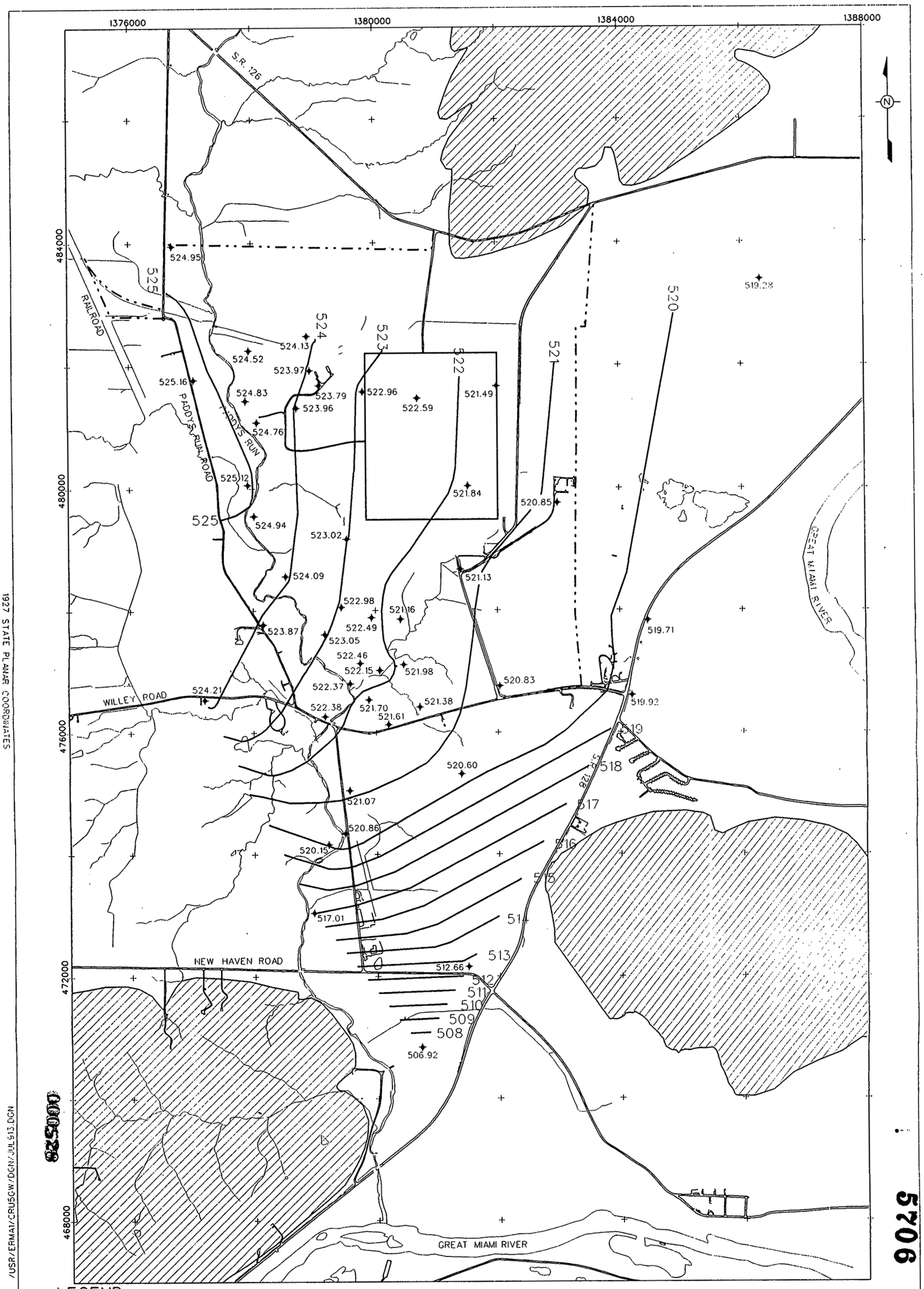

FIGURE K-117. GROUNDWATER ELEVATIONS, TYPE 3 WELLS, JULY, 1991

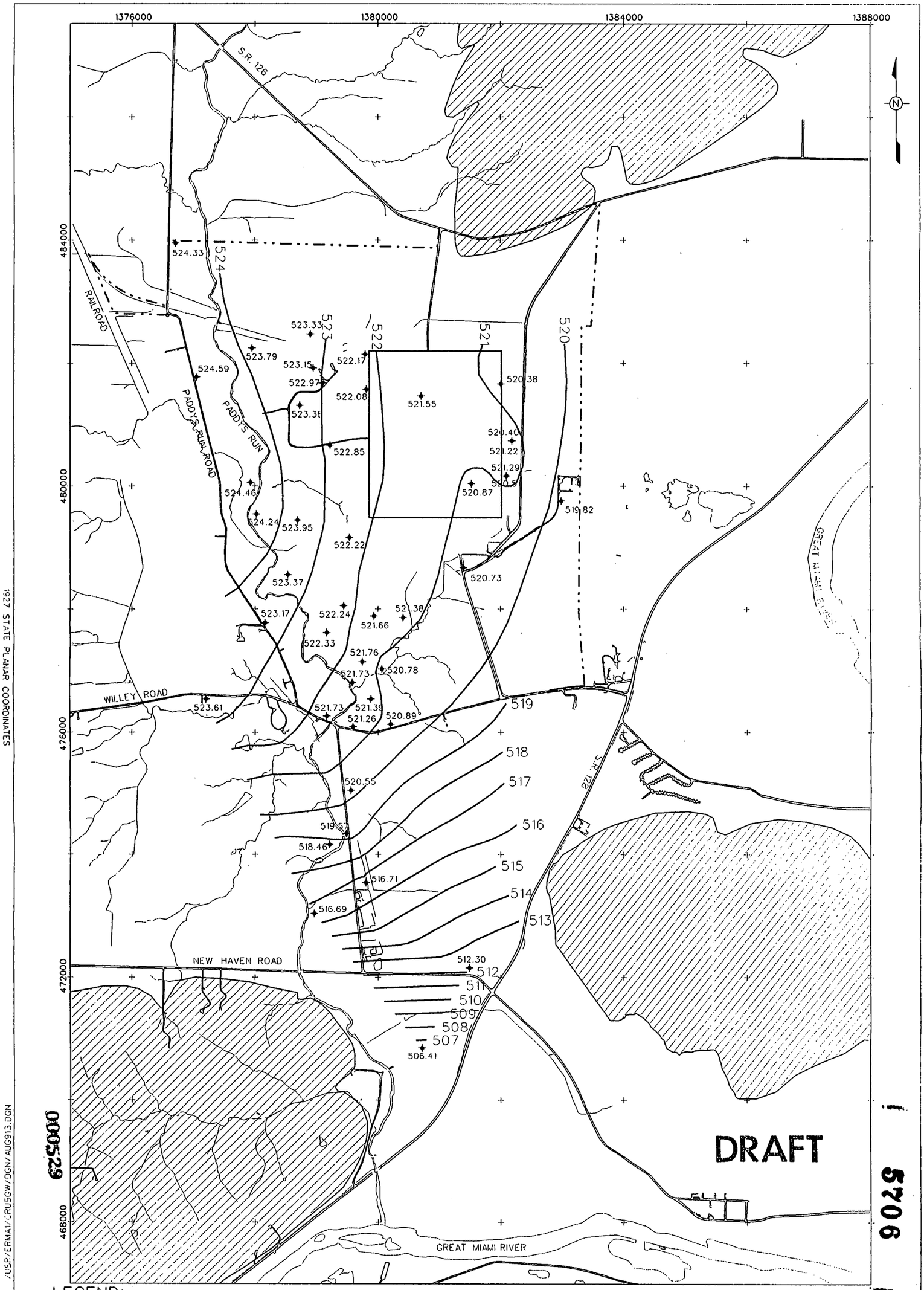

FIGURE K-118. GROUNDWATER ELEVATIONS, TYPE 3 WELLS, AUGUST 1991

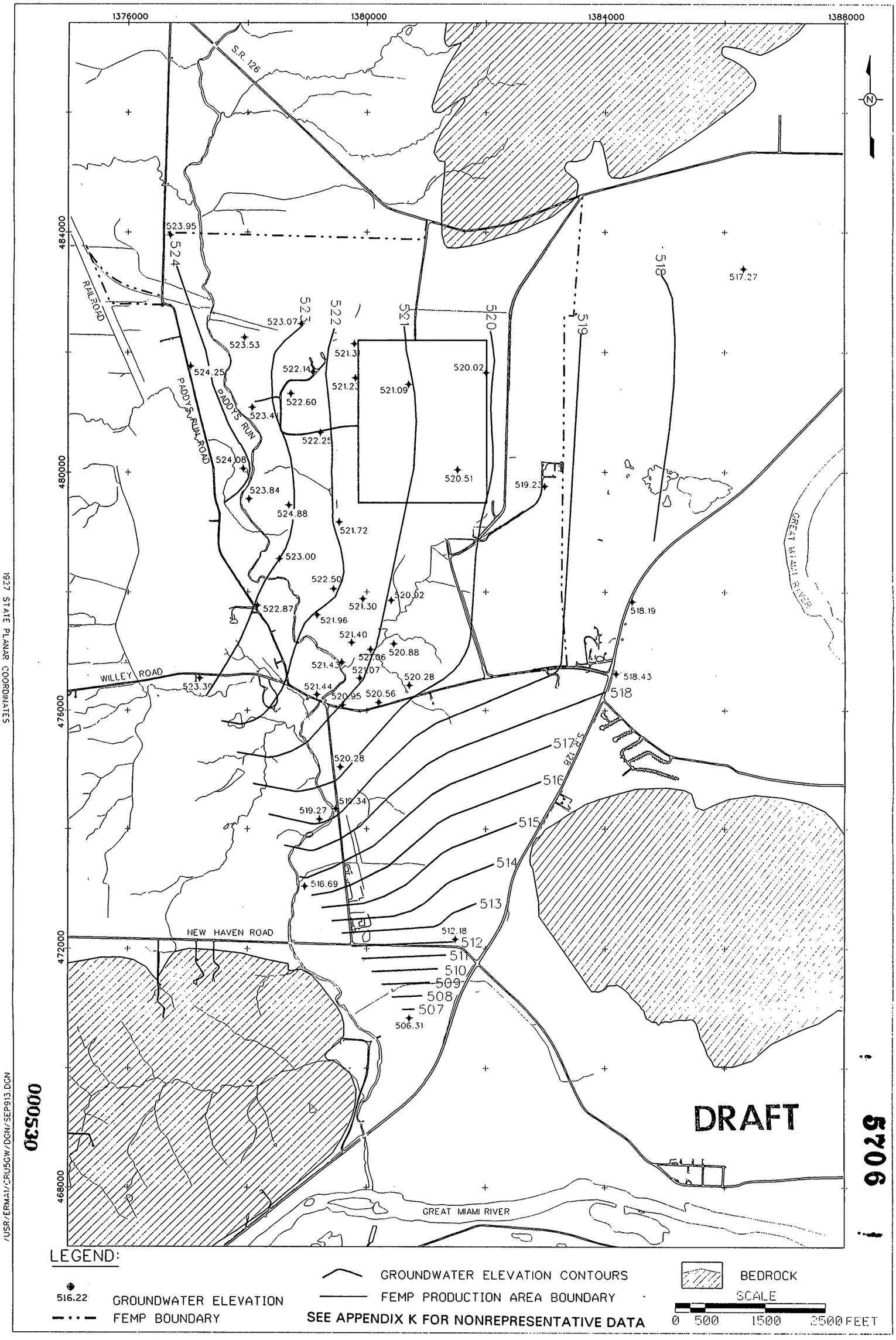

FIGURE K-119. GROUNDWATER ELEVATIONS, TYPE 3 WELLS, SEPTEMBER 1991

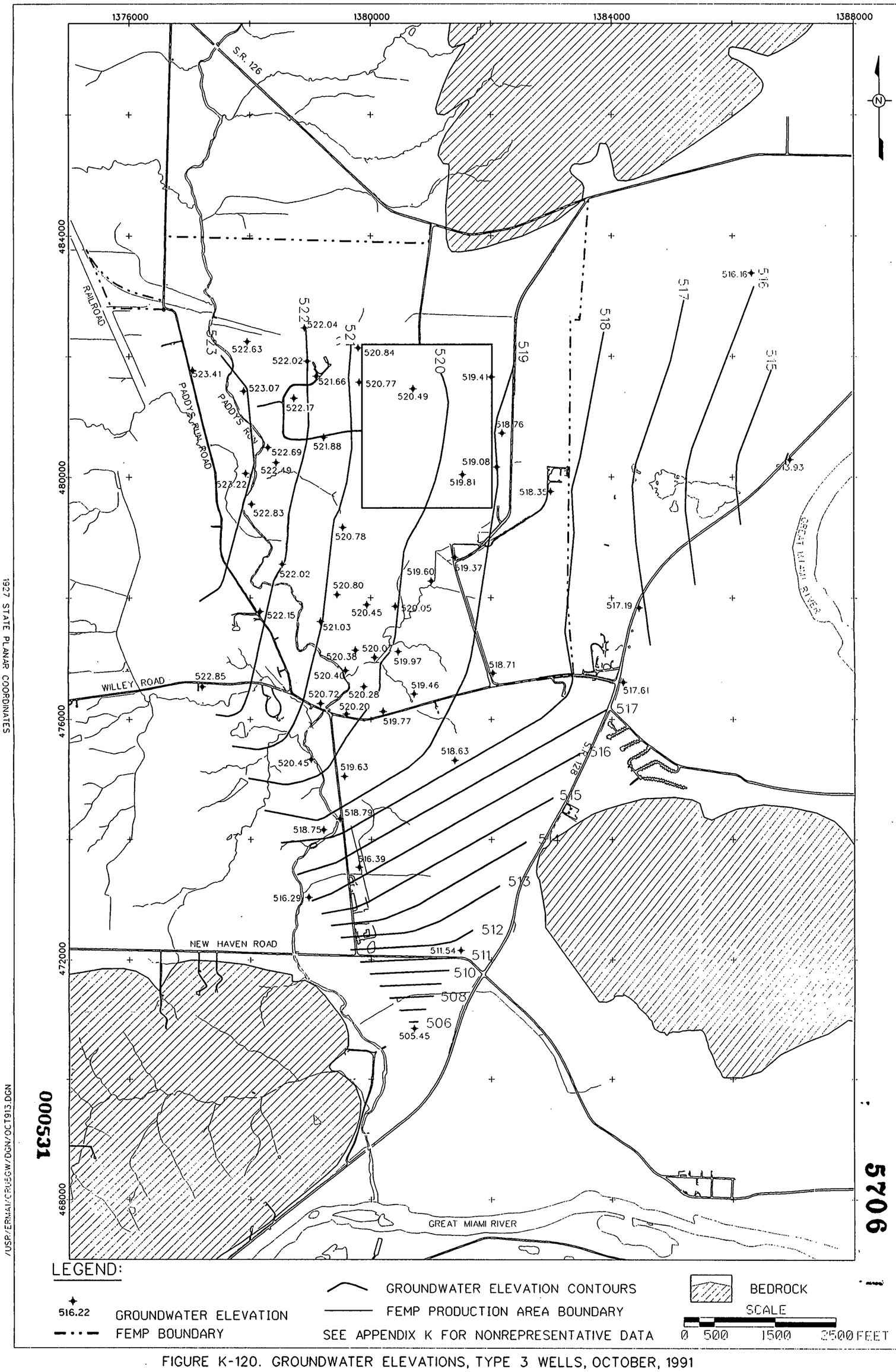

LEGEND:

516.22 GROUNDWATER ELEVATION

FEMP BOUNDARY

GROUNDWATER ELEVATION CONTOURS

FEMP PRODUCTION AREA BOUNDARY

SEE APPENDIX K FOR NONREPRESENTATIVE DATA

BEDROCK

SCALE 0 500 1500 2500 FEET

FIGURE K-120. GROUNDWATER ELEVATIONS, TYPE 3 WELLS, OCTOBER, 1991

1927 STATE PLANAR COORDINATES

/USR/FERMI/CPU6GW/DGN/OCT1913.DGN

000531

5706

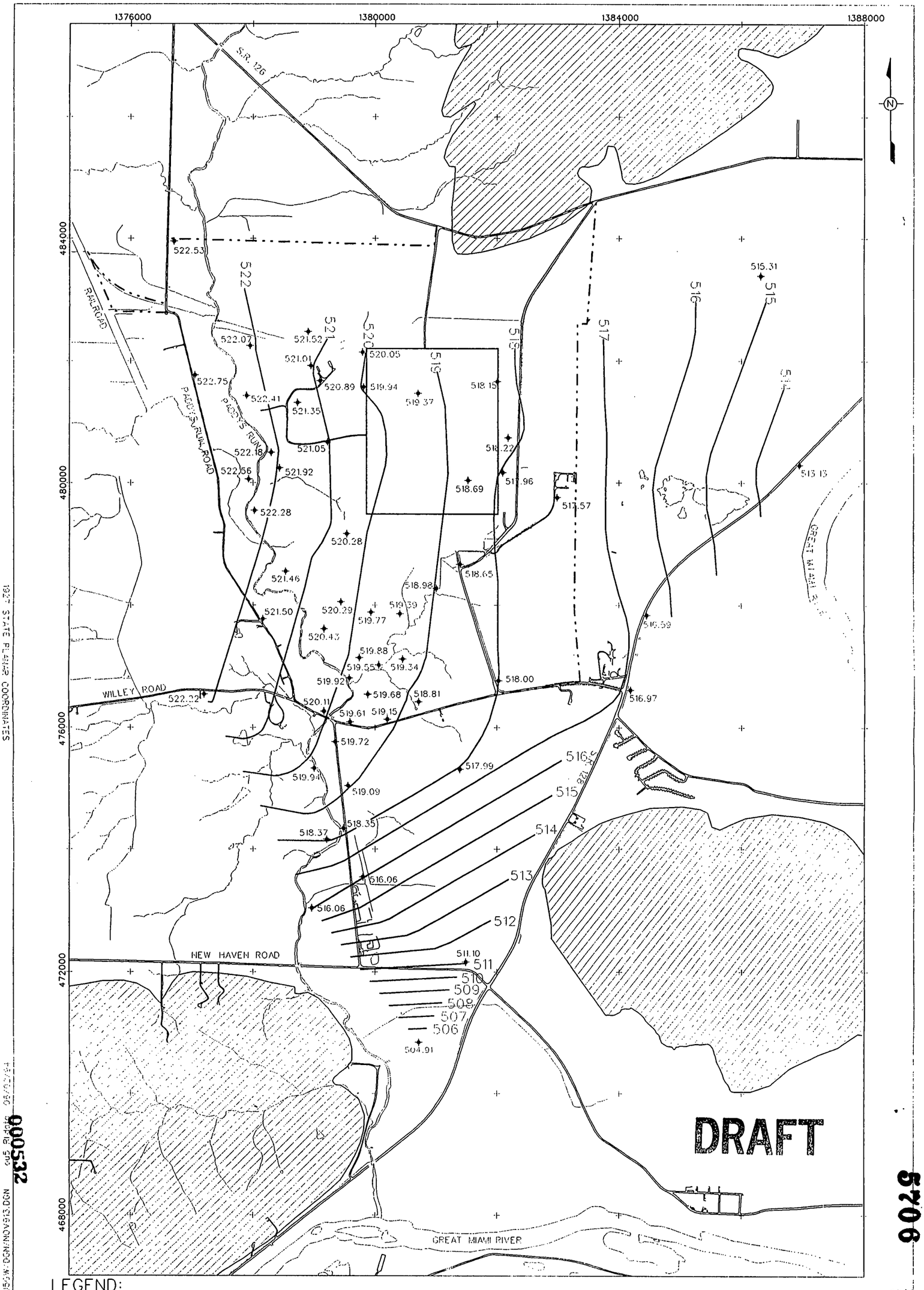

FIGURE K-121. GROUNDWATER ELEVATIONS, TYPE 3 WELLS, NOVEMBER 1991

1927 STATE PLANAR COORDINATES
000532
5706

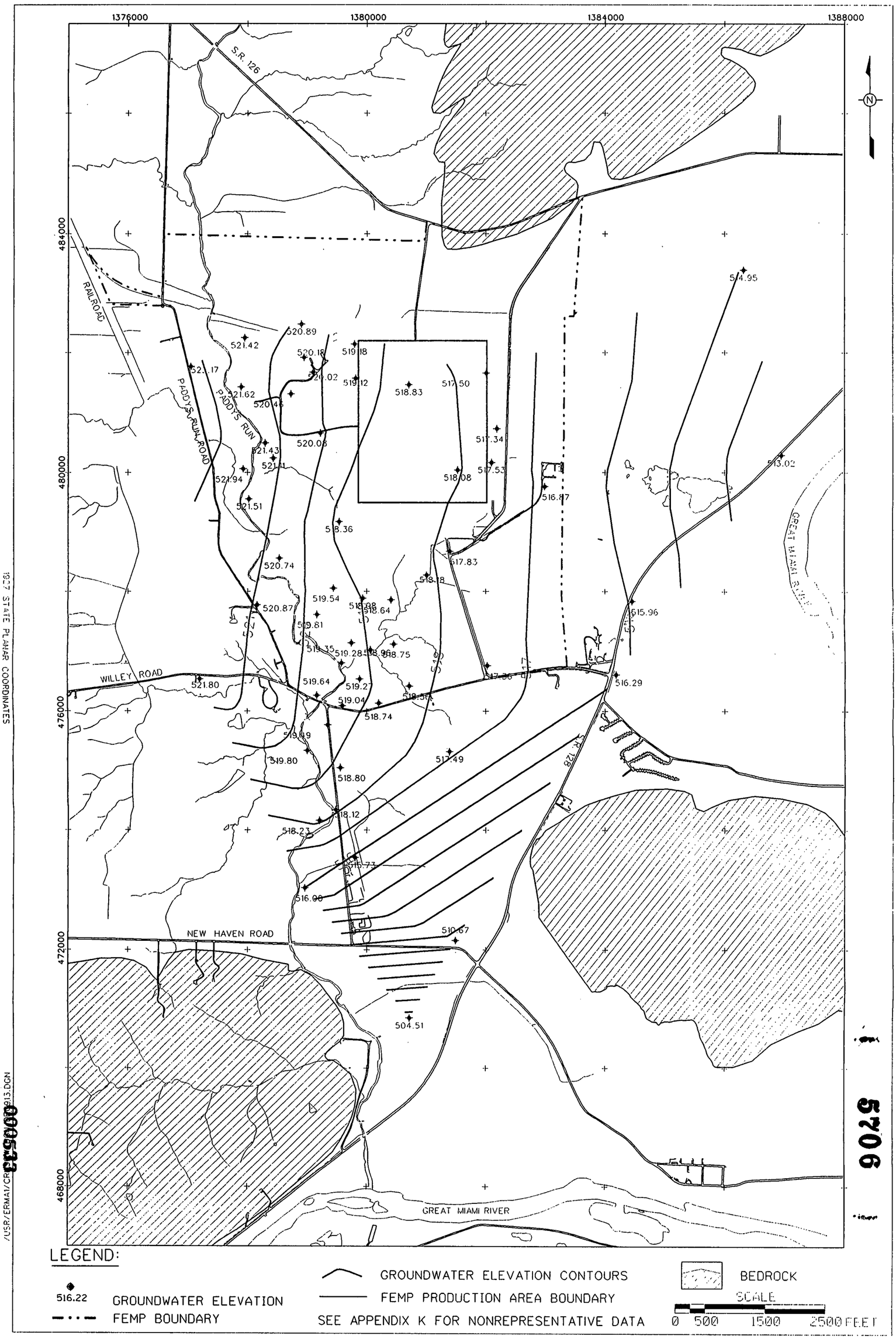

FIGURE K-122. GROUNDWATER ELEVATIONS, TYPE 3 WELLS, DECEMBER 1991

1927 STATE PLANAR COORDINATES

/USR/ERMA1/CR... 913.DGN

000533

5706

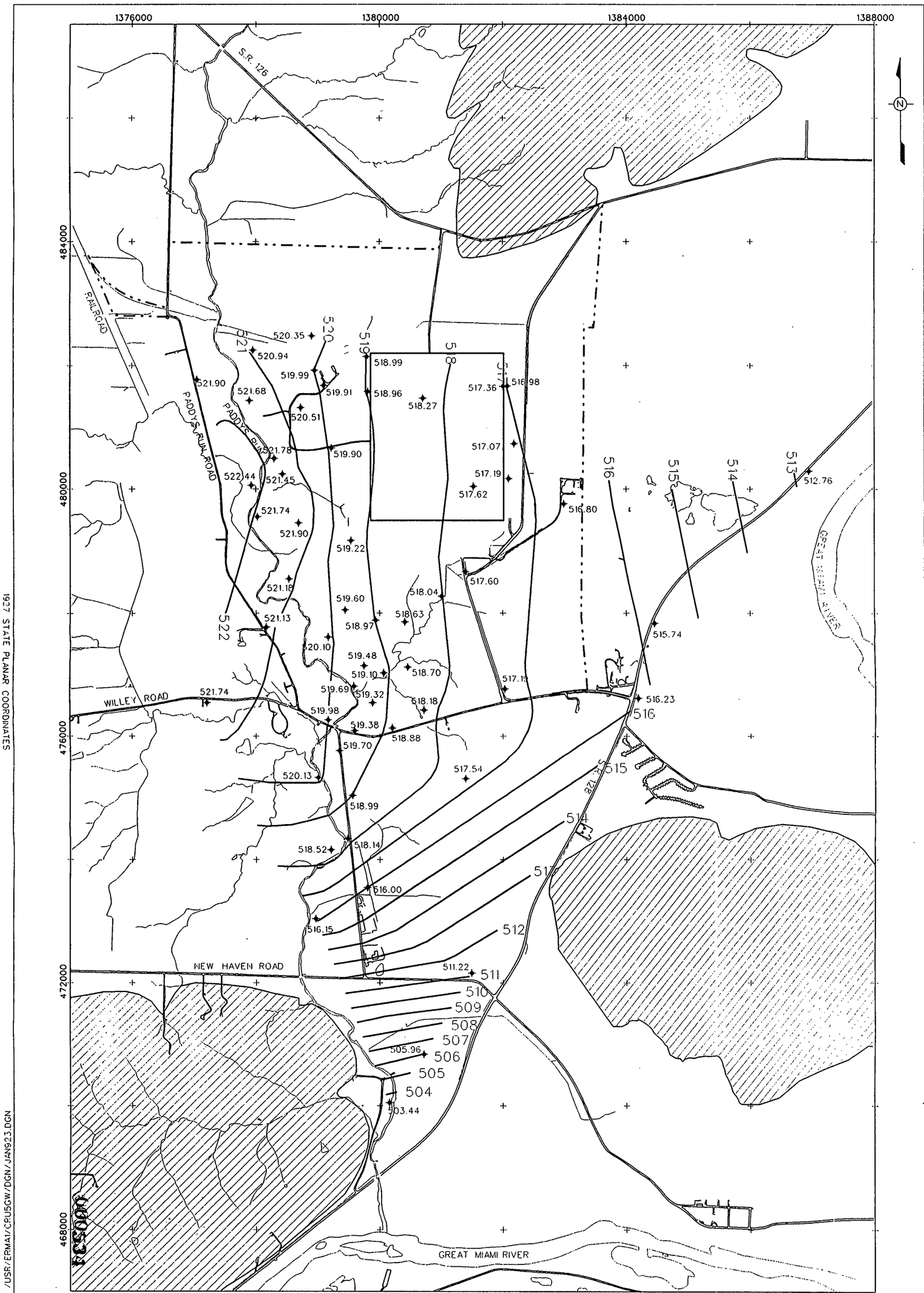

1927 STATE PLANAR COORDINATES

/USR/ERMA1/CPU5GW/DGN/JAN9223.DGN

5706

FIGURE K-123. GROUNDWATER ELEVATIONS, TYPE 3 WELLS, JANUARY, 1992

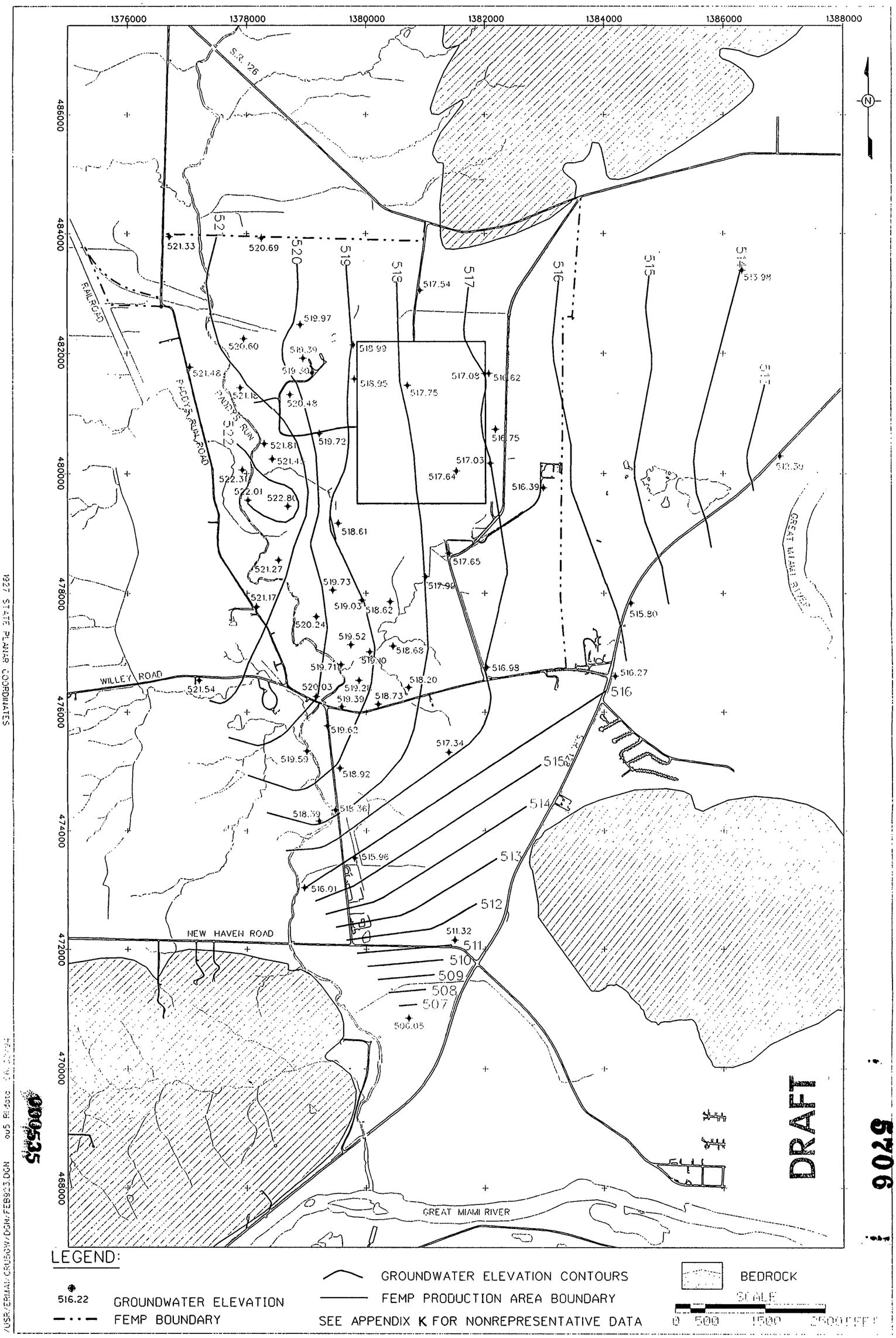

FIGURE K-124. GROUNDWATER ELEVATIONS, TYPE 3 WELLS, FEBRUARY 1992

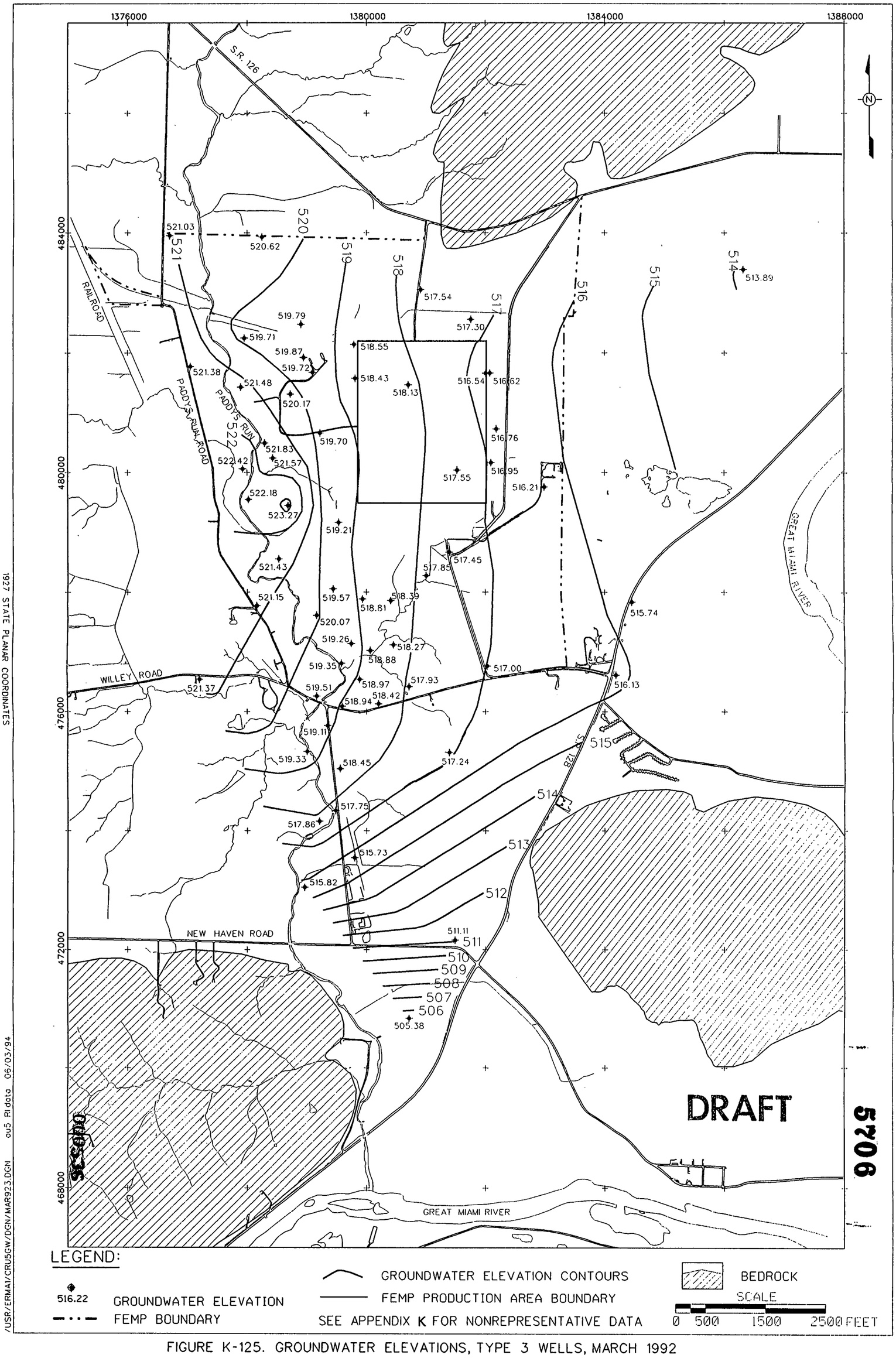

1927 STATE PLANAR COORDINATES

/USR/ERMA1/CRU5GW/DGN/MAR923.DGN ou5 RI data 06/03/94

FIGURE K-125. GROUNDWATER ELEVATIONS, TYPE 3 WELLS, MARCH 1992

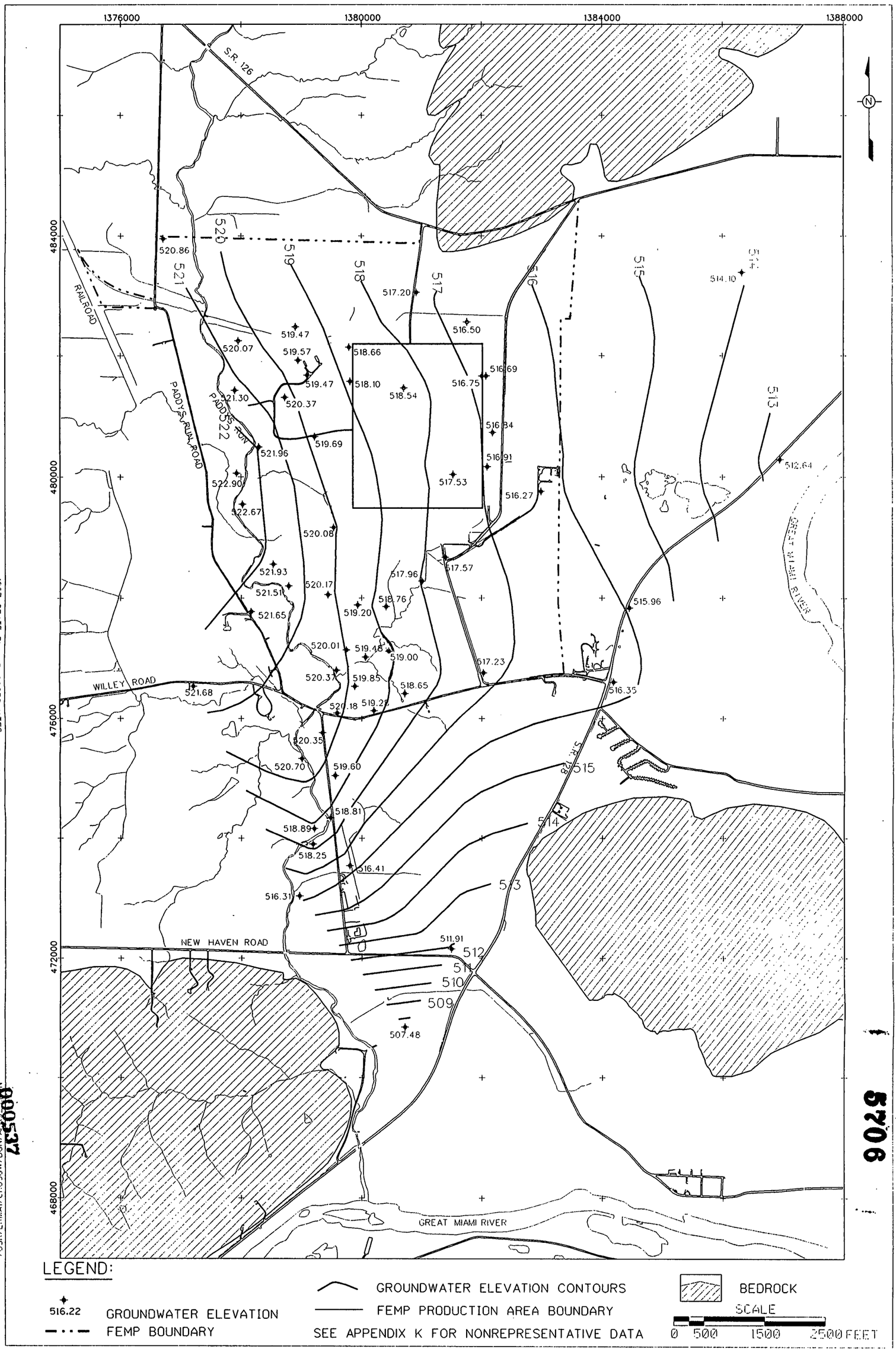

1927 STATE PLANAR COORDINATES

/USR/ERMAI/CRU5GW/DGN/APR923.DGN

000537

5706

FIGURE K-126. GROUNDWATER ELEVATIONS, TYPE 3 WELLS, APRIL, 1992

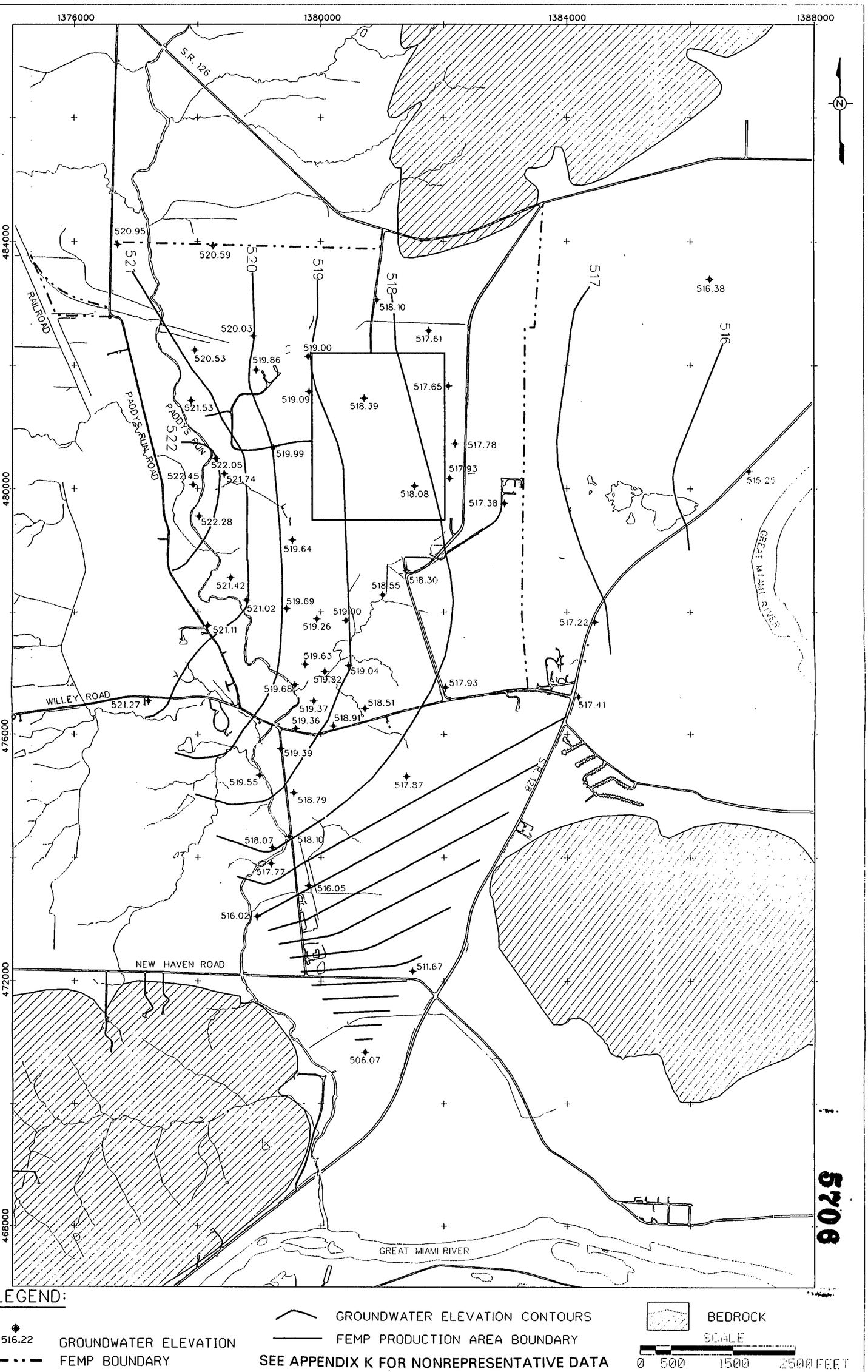

FIGURE K-127. GROUNDWATER ELEVATIONS, TYPE 3 WELLS, MAY 1992

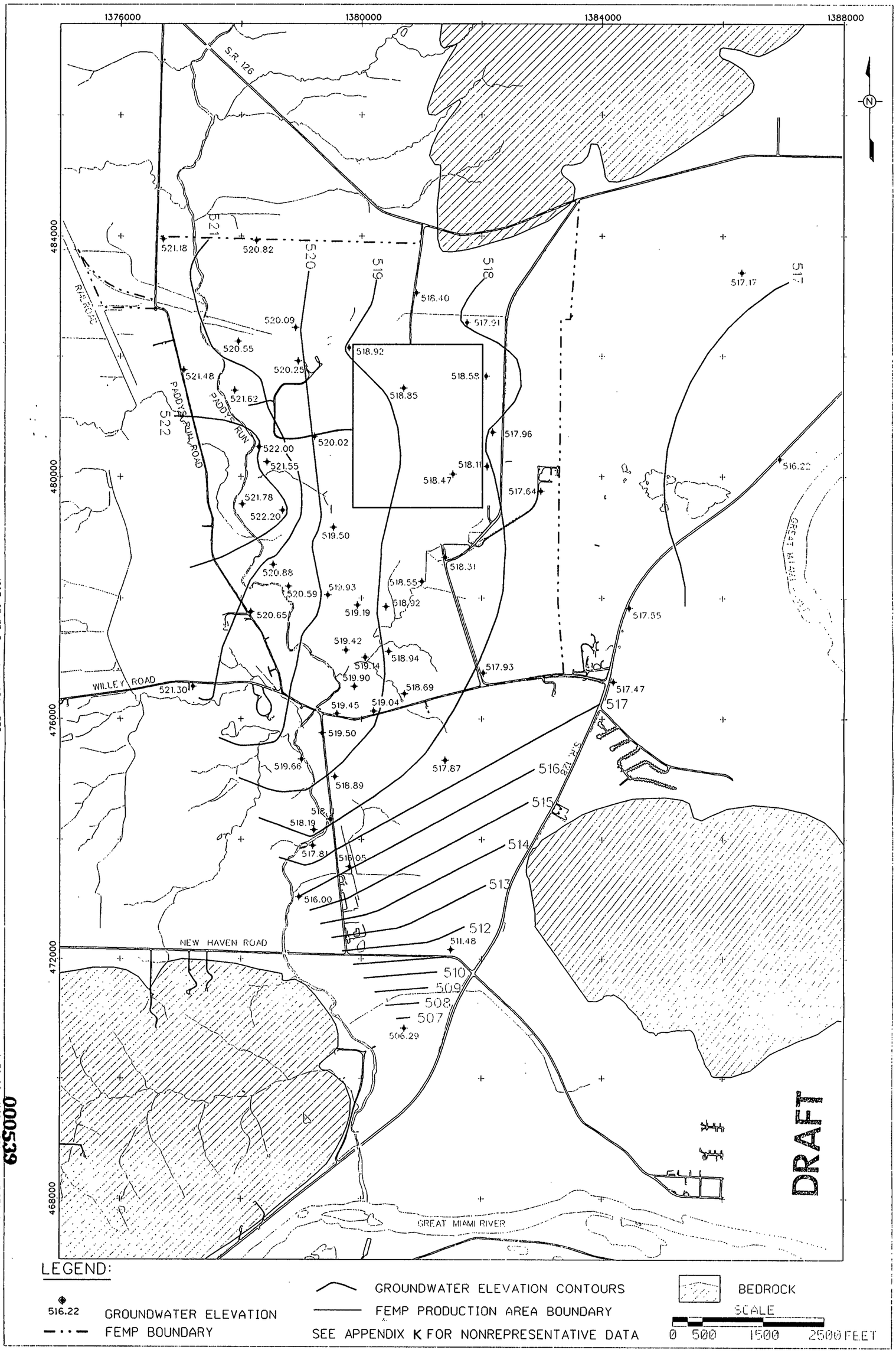

FIGURE K-128. GROUNDWATER ELEVATIONS, TYPE 3 WELLS, JUNE 1992

0005539

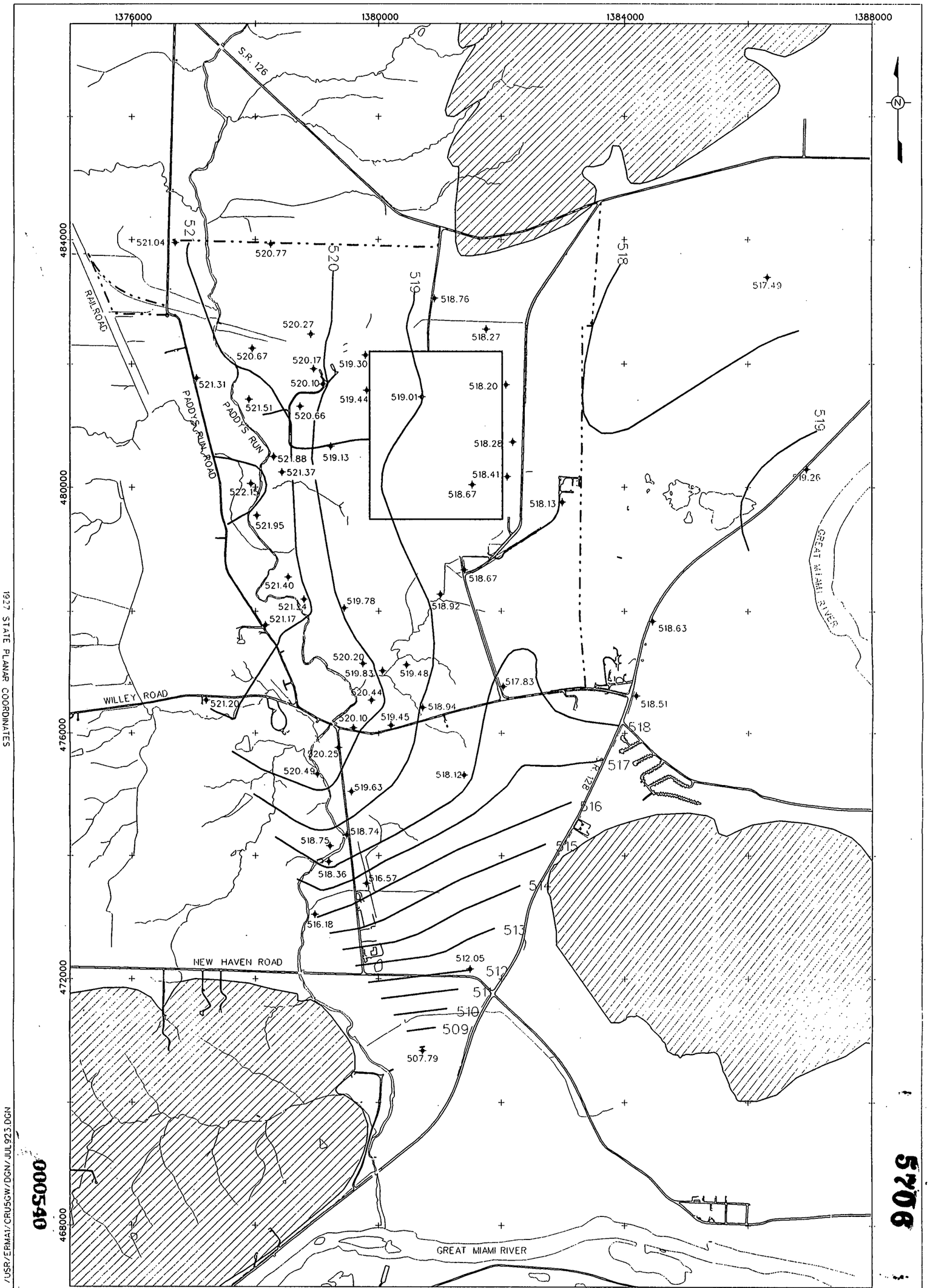

1927 STATE PLANAR COORDINATES

/USR/ERMA1/CRUSGW/DGN/GW623JUL.DGN

LEGEND:

516.22 GROUNDWATER ELEVATION

FEMP BOUNDARY

GROUNDWATER ELEVATION CONTOURS

FEMP PRODUCTION AREA BOUNDARY

SEE APPENDIX K FOR NONREPRESENTATIVE DATA

BEDROCK

SCALE

0 500 1500 2500 FEET

FIGURE K-129. GROUNDWATER ELEVATIONS, TYPE 3 WELLS, JULY, 1992

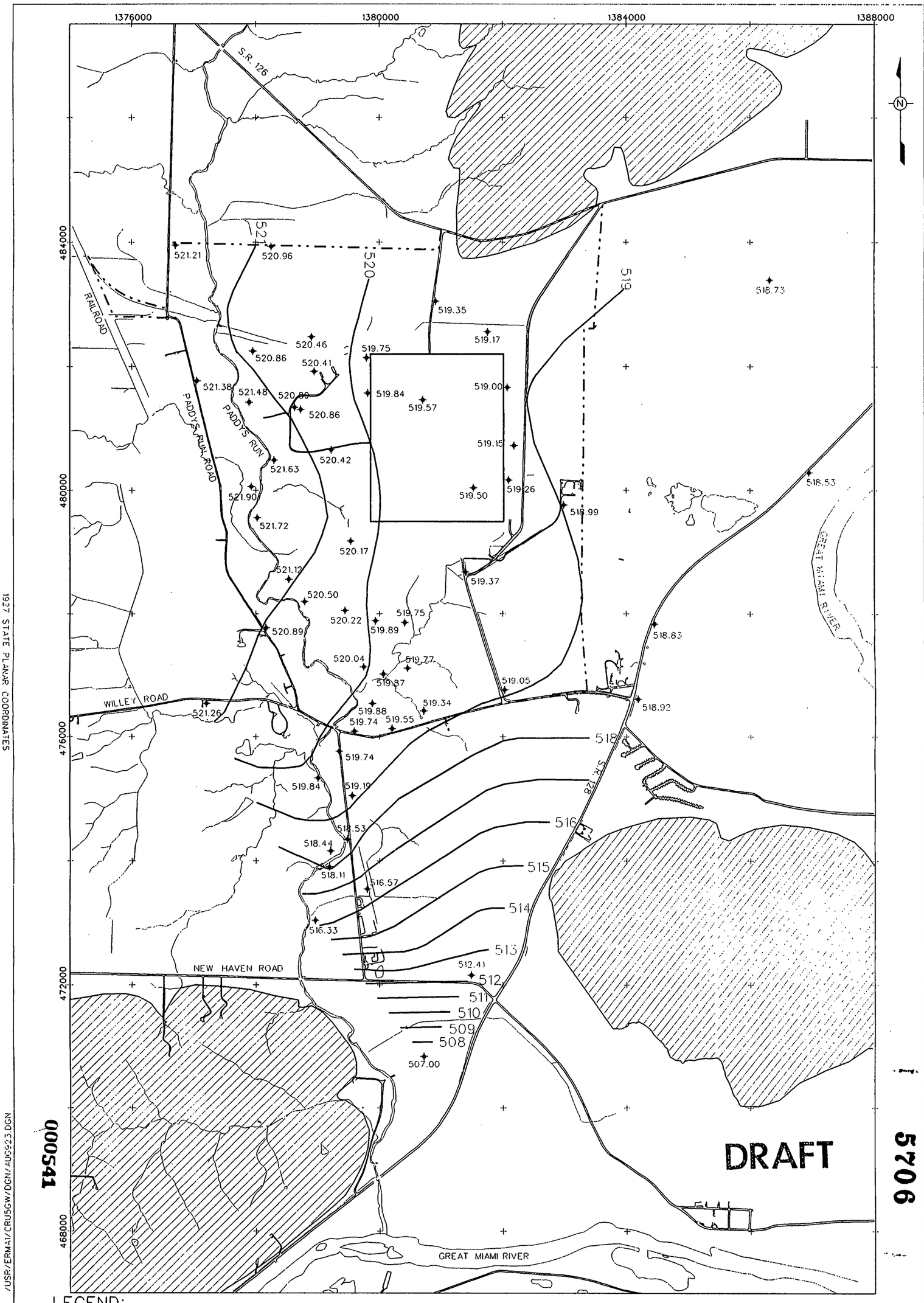

LEGEND:

516.22 GROUNDWATER ELEVATION

FEMP BOUNDARY

GROUNDWATER ELEVATION CONTOURS

FEMP PRODUCTION AREA BOUNDARY

SEE APPENDIX K FOR NONREPRESENTATIVE DATA

BEDROCK

SCALE

0 500 1500 2500 FEET

1927 STATE PLANAR COORDINATES

/USR/ERMA1/CRU5GW/DGN/AUG92.DGN

FIGURE K-130. GROUNDWATER ELEVATIONS, TYPE 3 WELLS, AUGUST 1992

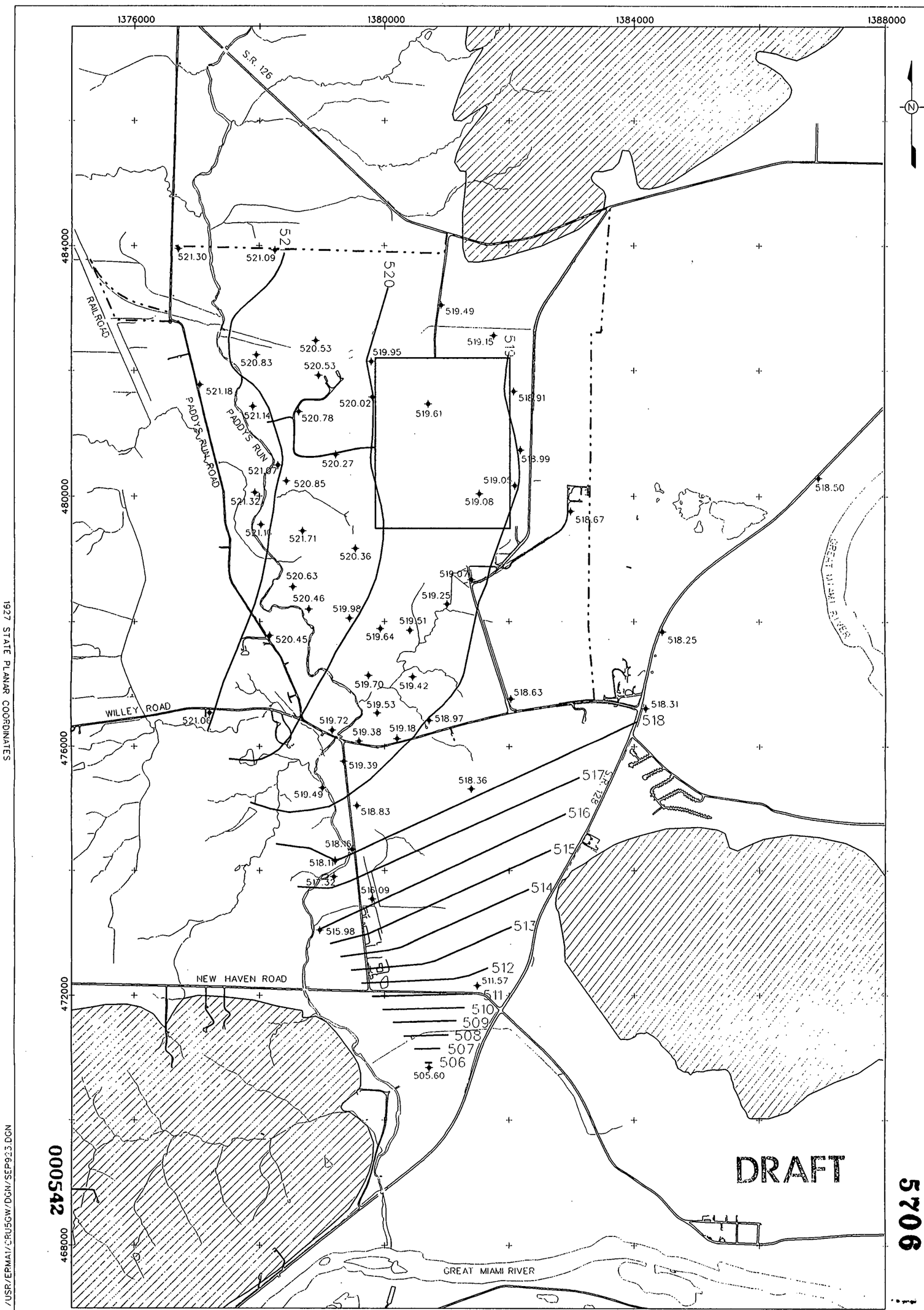

LEGEND:

516.22 GROUNDWATER ELEVATION

FEMP BOUNDARY

GROUNDWATER ELEVATION CONTOURS

FEMP PRODUCTION AREA BOUNDARY

SEE APPENDIX K FOR NONREPRESENTATIVE DATA

BEDROCK

SCALE

0 500 1500 2500 FEET

1927 STATE PLANAR COORDINATES

/USR/EPMA1/CRU5GW/DGN/SEP92.DGN

FIGURE K-131. GROUNDWATER ELEVATIONS, TYPE 3 WELLS, SEPTEMBER 1992

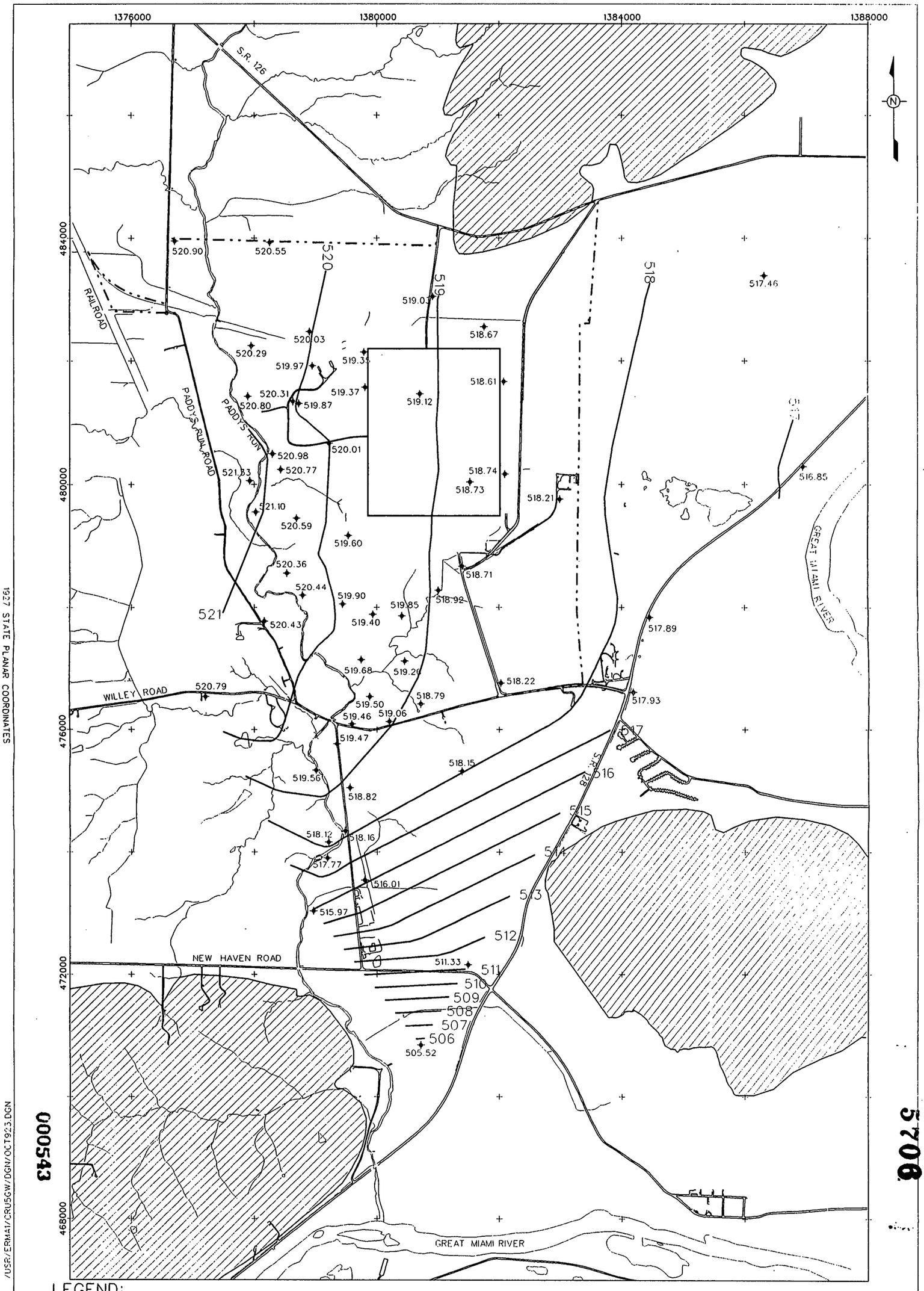

1927 STATE PLANAR COORDINATES

/USR/ERM41/CRU5GW/DGN/OCT923.DGN

000543

5708

FIGURE K-132. GROUNDWATER ELEVATIONS, TYPE 3 WELLS, OCTOBER, 1992

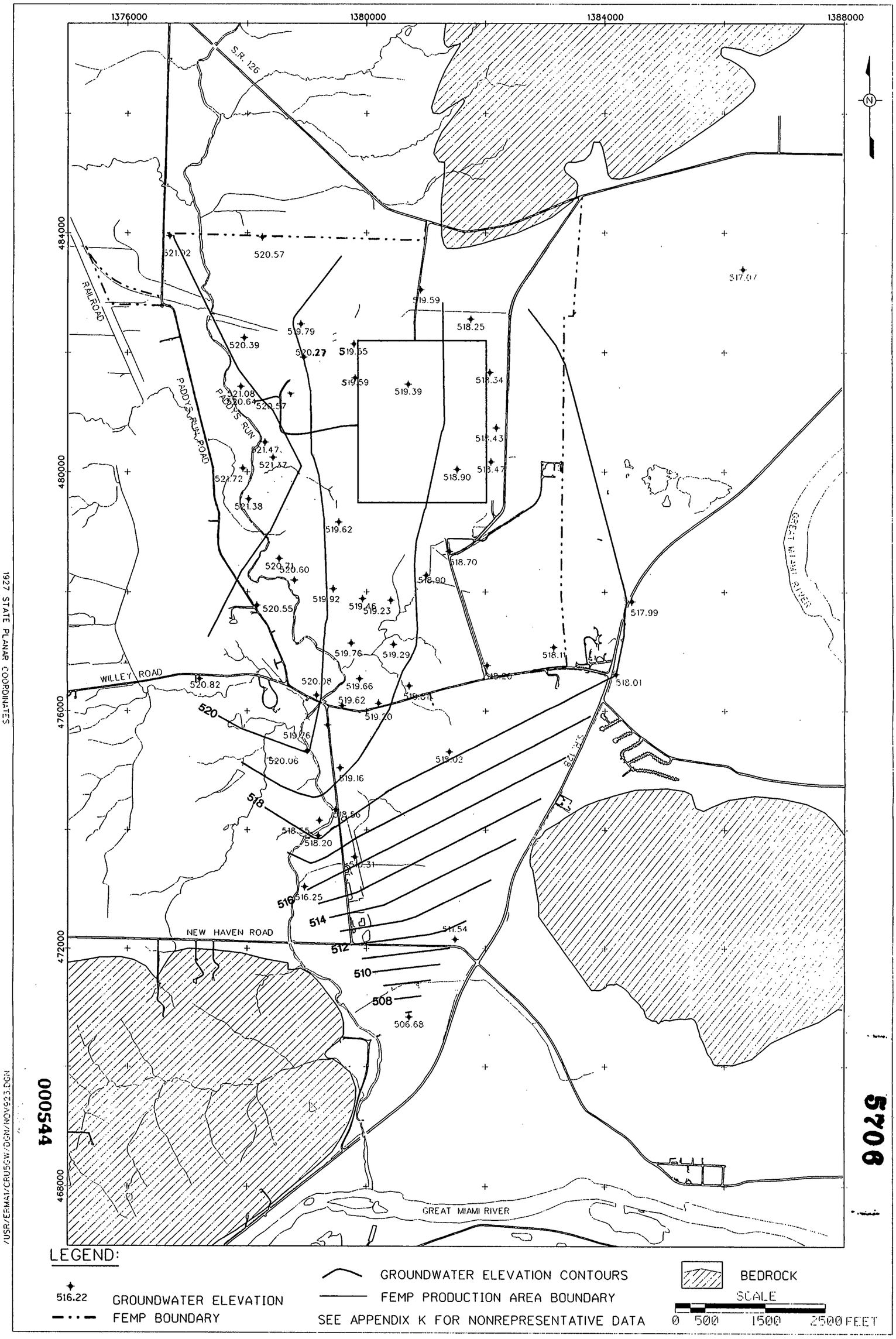

FIGURE K-133. GROUNDWATER ELEVATIONS, TYPE 3 WELLS, NOVEMBER 1992

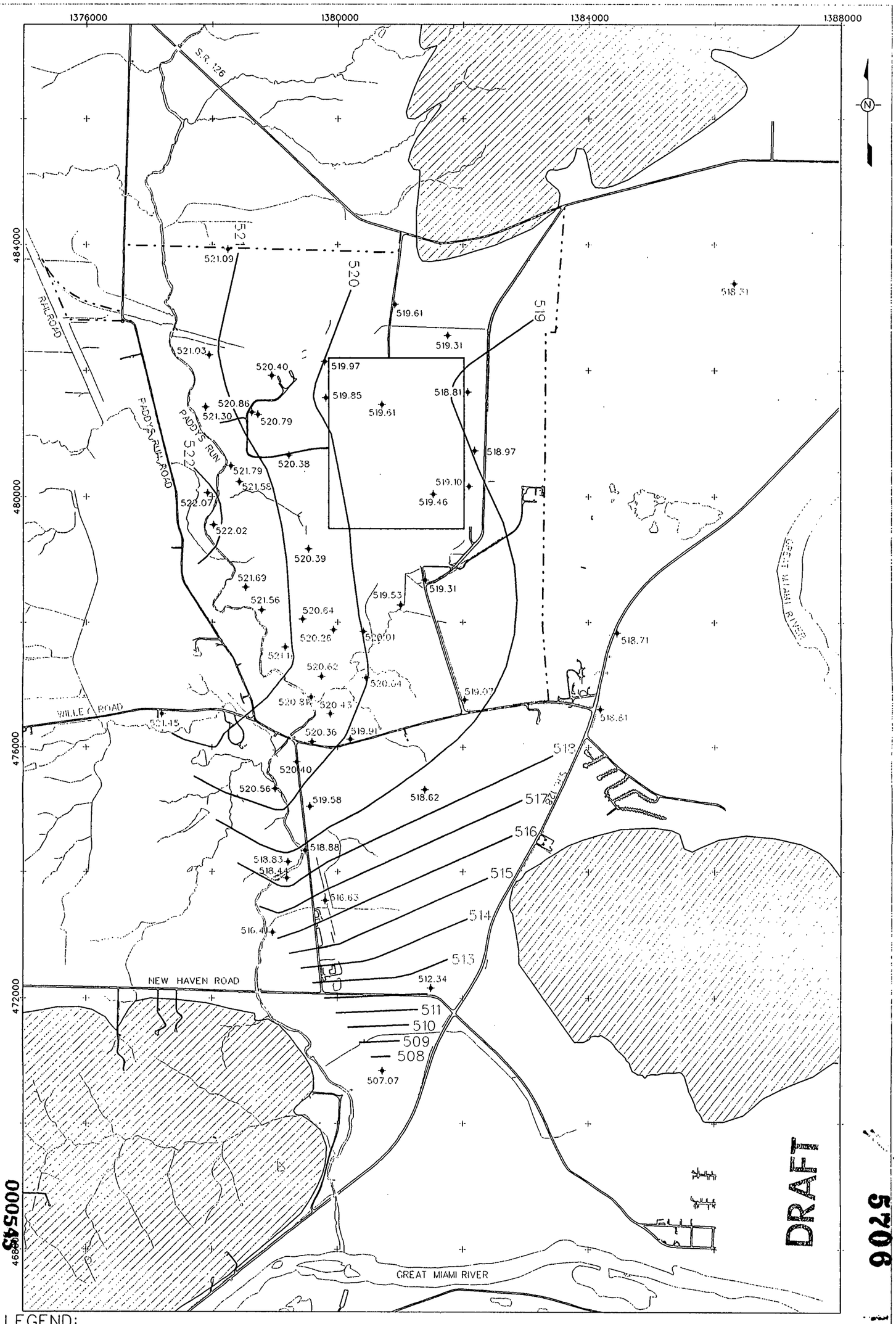

LEGEND:

516.22 GROUNDWATER ELEVATION

FEMP BOUNDARY

GROUNDWATER ELEVATION CONTOURS

FEMP PRODUCTION AREA BOUNDARY

SEE APPENDIX K FOR NONREPRESENTATIVE DATA

BEDROCK

SCALE

FIGURE K-134. GROUNDWATER ELEVATIONS, TYPE 3 WELLS, DECEMBER 1992

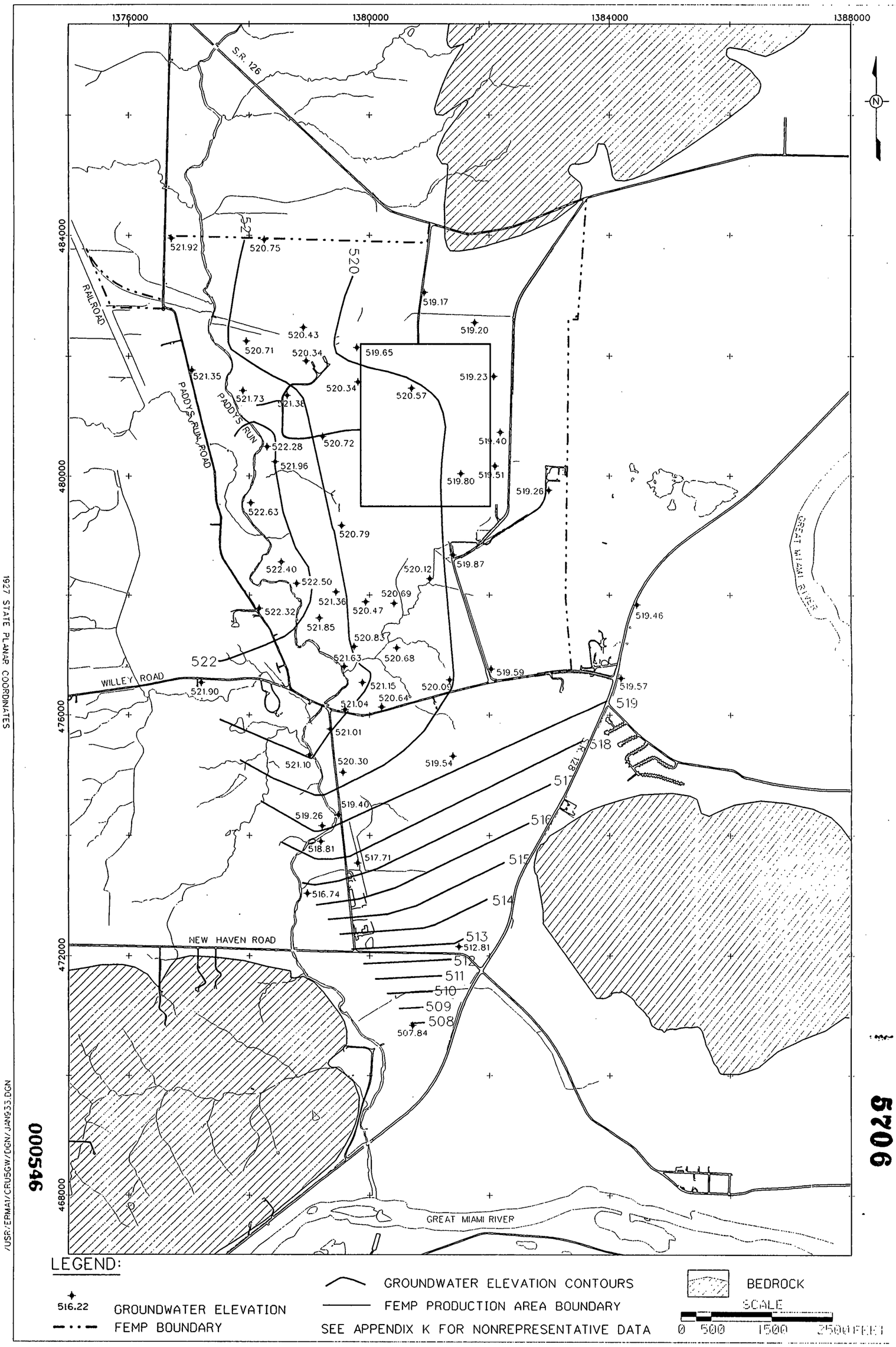

FIGURE K-135. GROUNDWATER ELEVATIONS, TYPE 3 WELLS, JANUARY, 1993

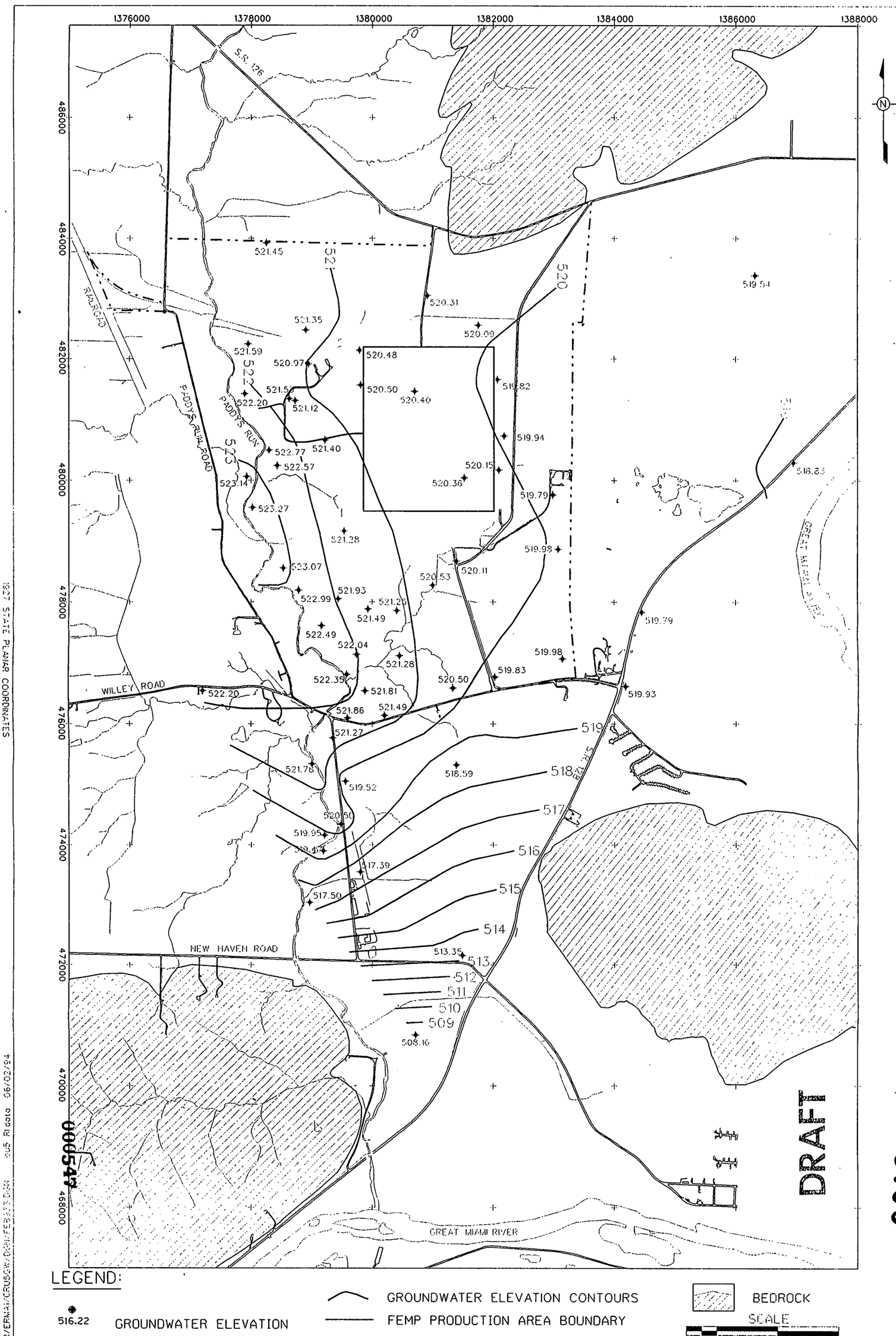

FIGURE K-136. GROUNDWATER ELEVATIONS, TYPE 3 WELLS, FEBRUARY 1993

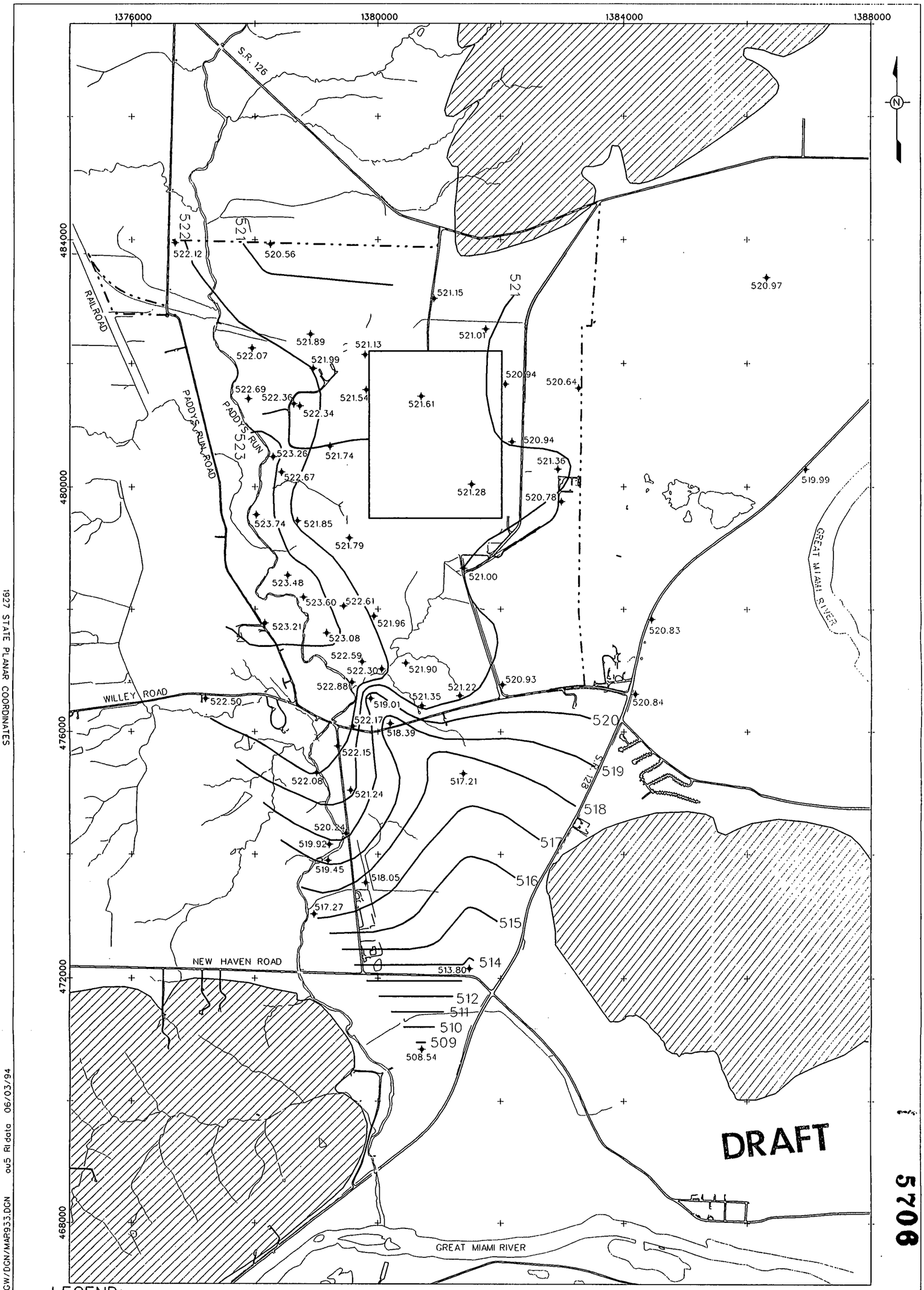

1927 STATE PLANAR COORDINATES

/USR/ERMA1/CRU5GW/DGN/MAP933.DGN ou5 RI data 06/03/94

5478

9026

FIGURE K-137. GROUNDWATER ELEVATIONS, TYPE 3 WELLS, MARCH 1993

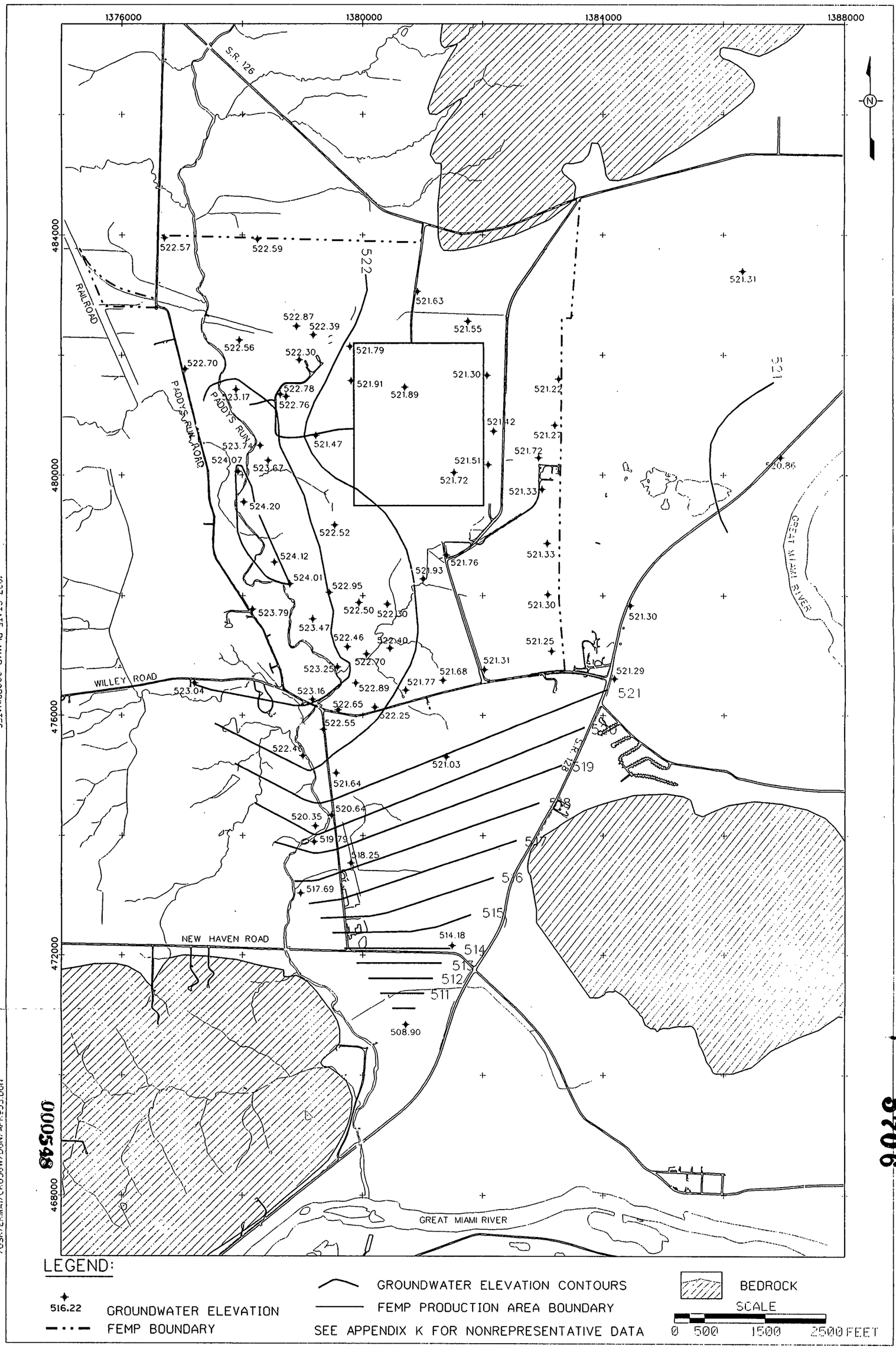

FIGURE K-138. GROUNDWATER ELEVATIONS, TYPE 3 WELLS, APRIL, 1993

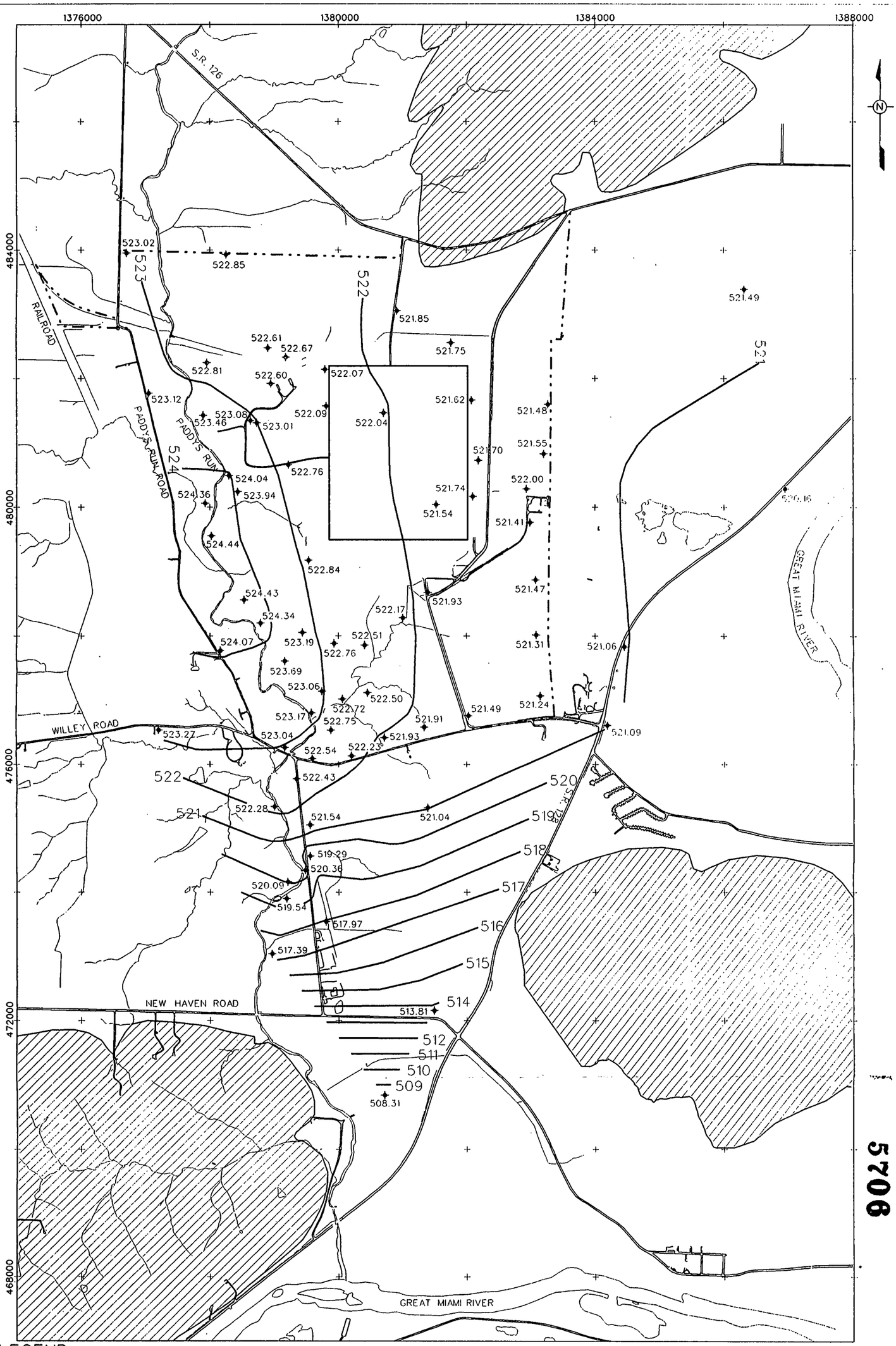

1927 STATE PLANAR COORDINATES

/USR:ERM4:/CRU5GW/DGN/MAPNAME.DGN ou5 Ridolo 05/06/94

000549

5706

FIGURE K-139. GROUNDWATER ELEVATIONS, TYPE 3 WELLS, MAY 1993

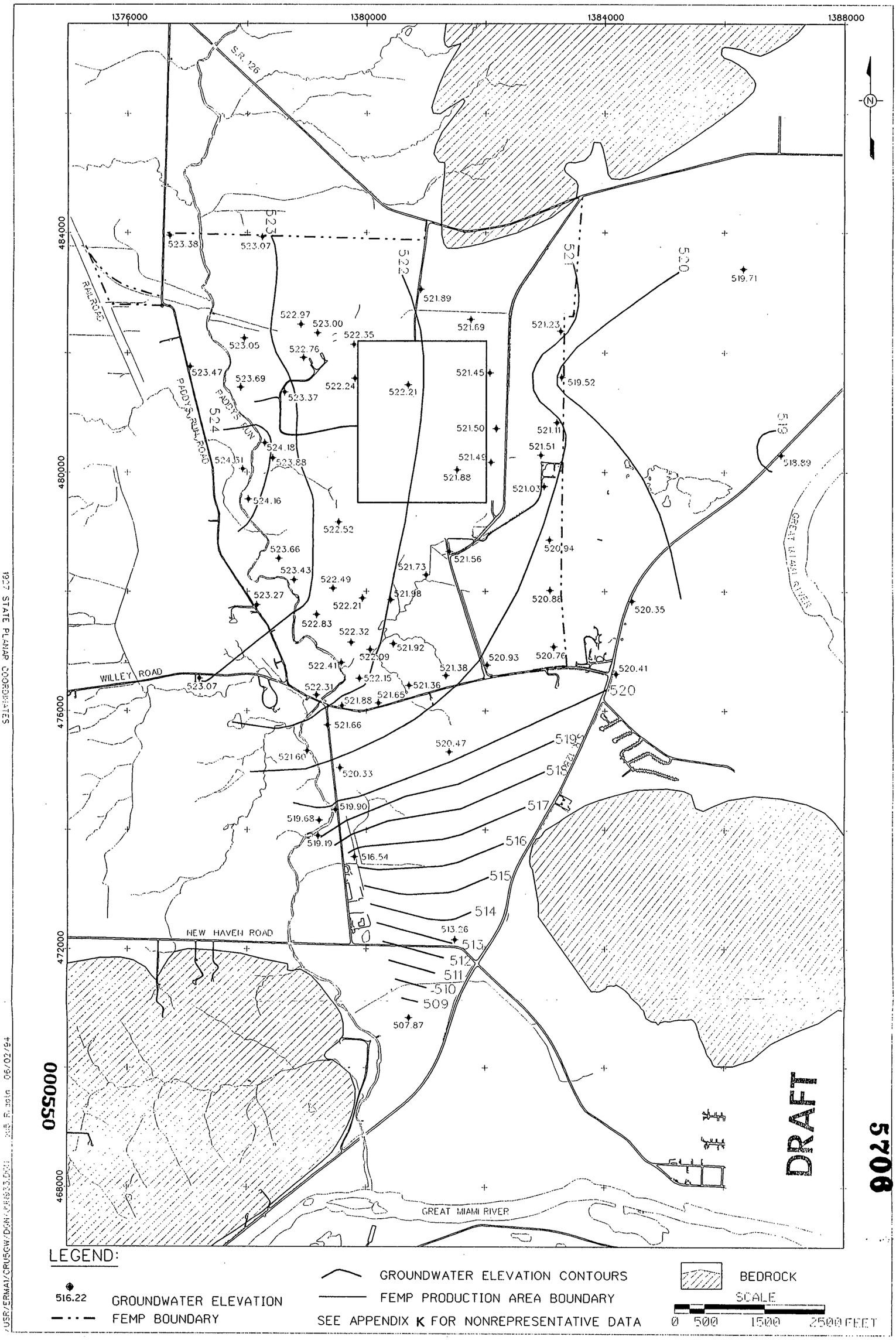

FIGURE K-140. GROUNDWATER ELEVATIONS, TYPE 3 WELLS, JUNE 1993

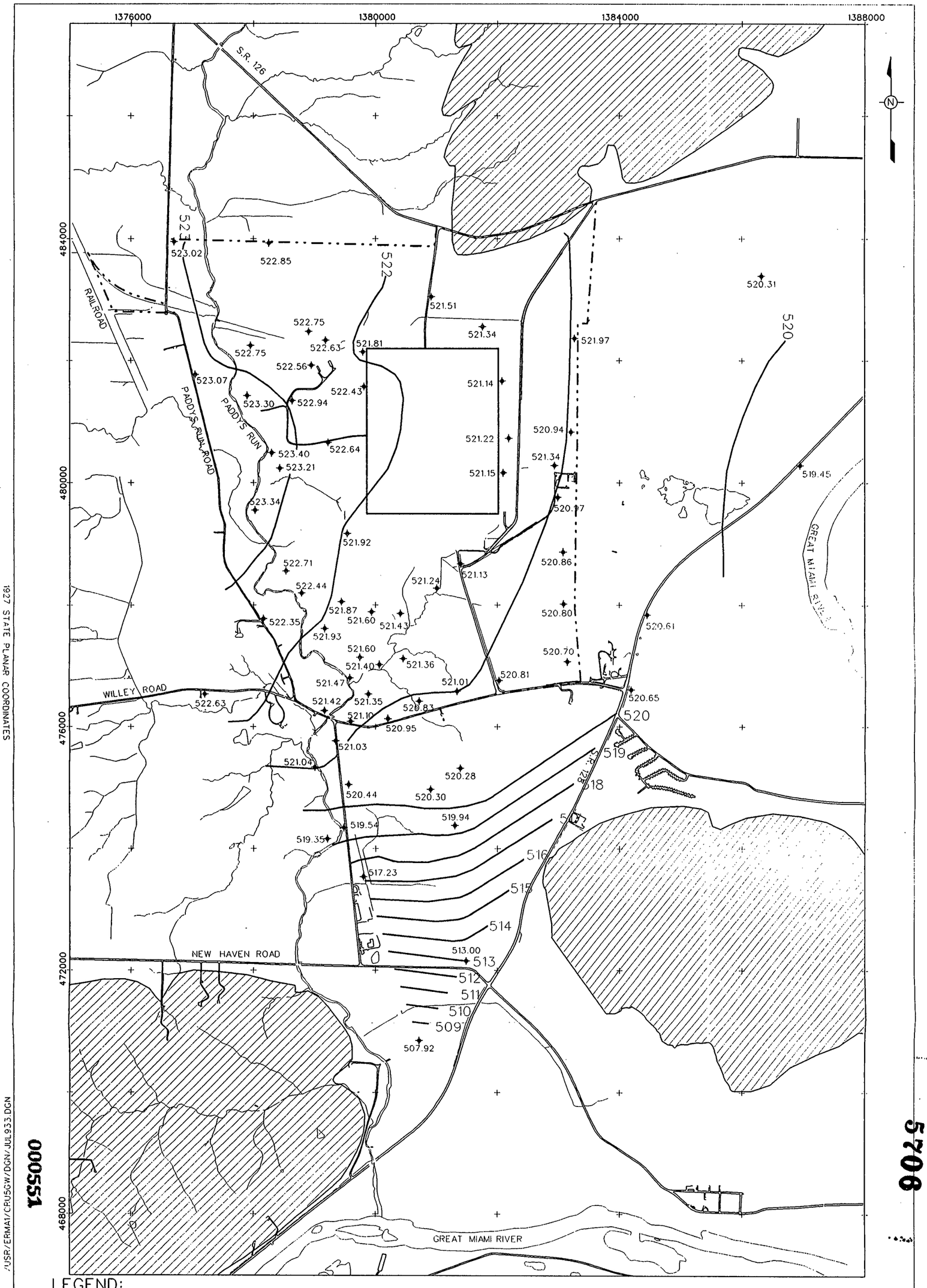

1927 STATE PLANAR COORDINATES

/USR/ERMA1/CPU5GW/DGN/JUL933.DGN

000551

5706

FIGURE K-141. GROUNDWATER ELEVATIONS, TYPE 3 WELLS, JULY, 1993

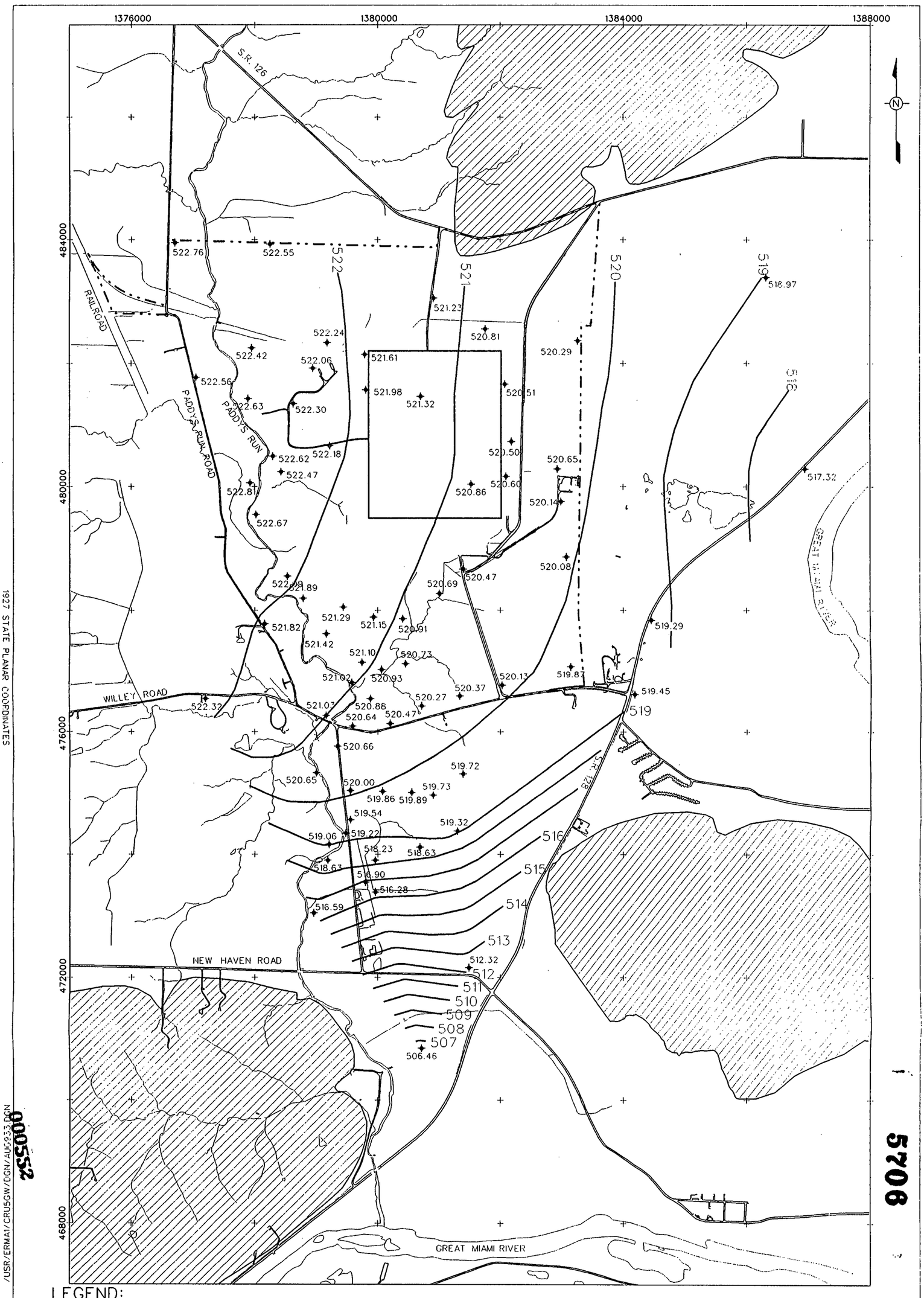

FIGURE K-142. GROUNDWATER ELEVATIONS, TYPE 3 WELLS, AUGUST 1993

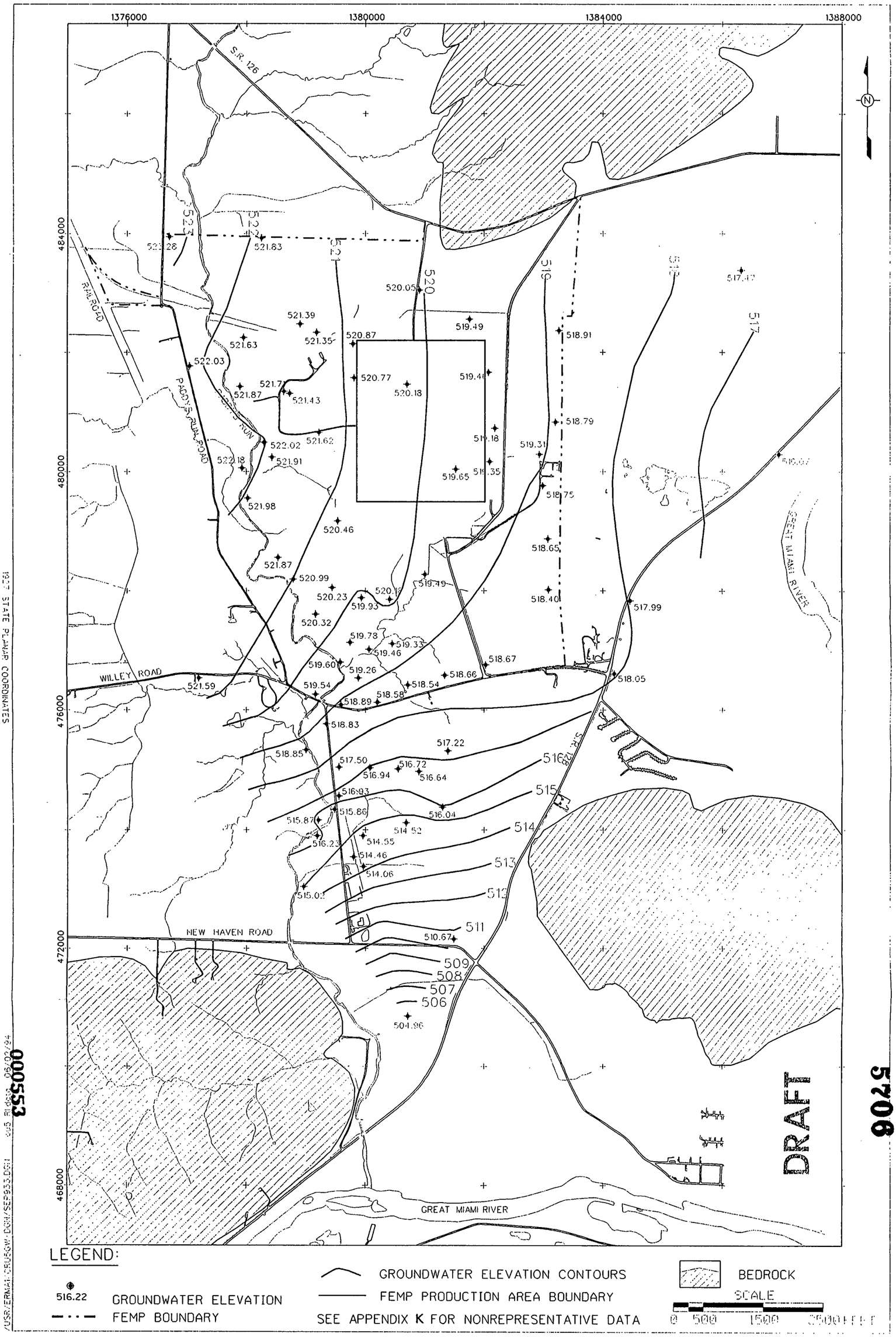

FIGURE K-143. GROUNDWATER ELEVATIONS, TYPE 3 WELLS, SEPTEMBER 1993

1927 STATE PLANAR COORDINATES

000553

5706

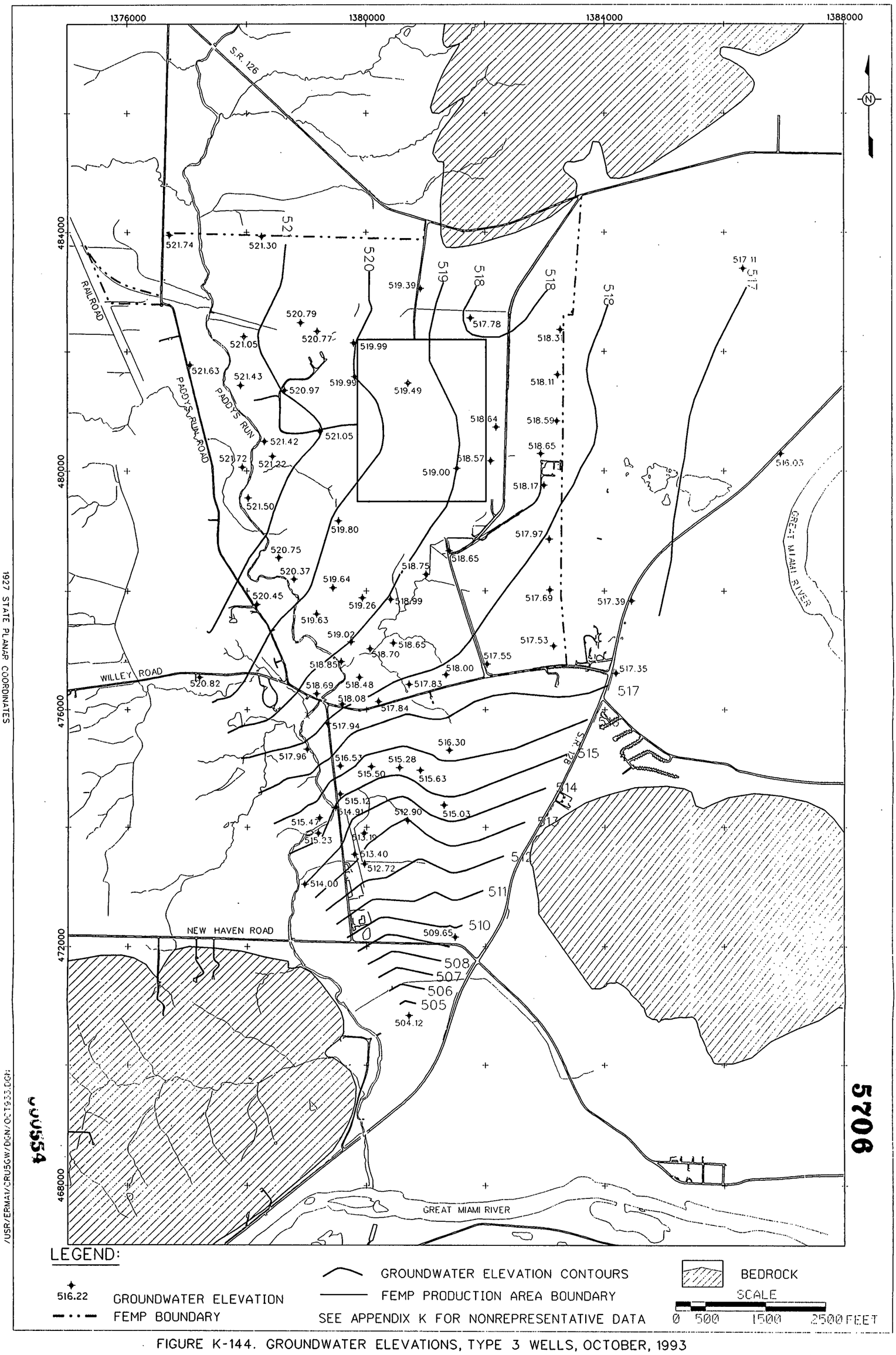

1927 STATE PLANAR COORDINATES

/USR/ERMA1/CRU5GW/DGN/OCT933.DGN

500554

5706

FIGURE K-144. GROUNDWATER ELEVATIONS, TYPE 3 WELLS, OCTOBER, 1993

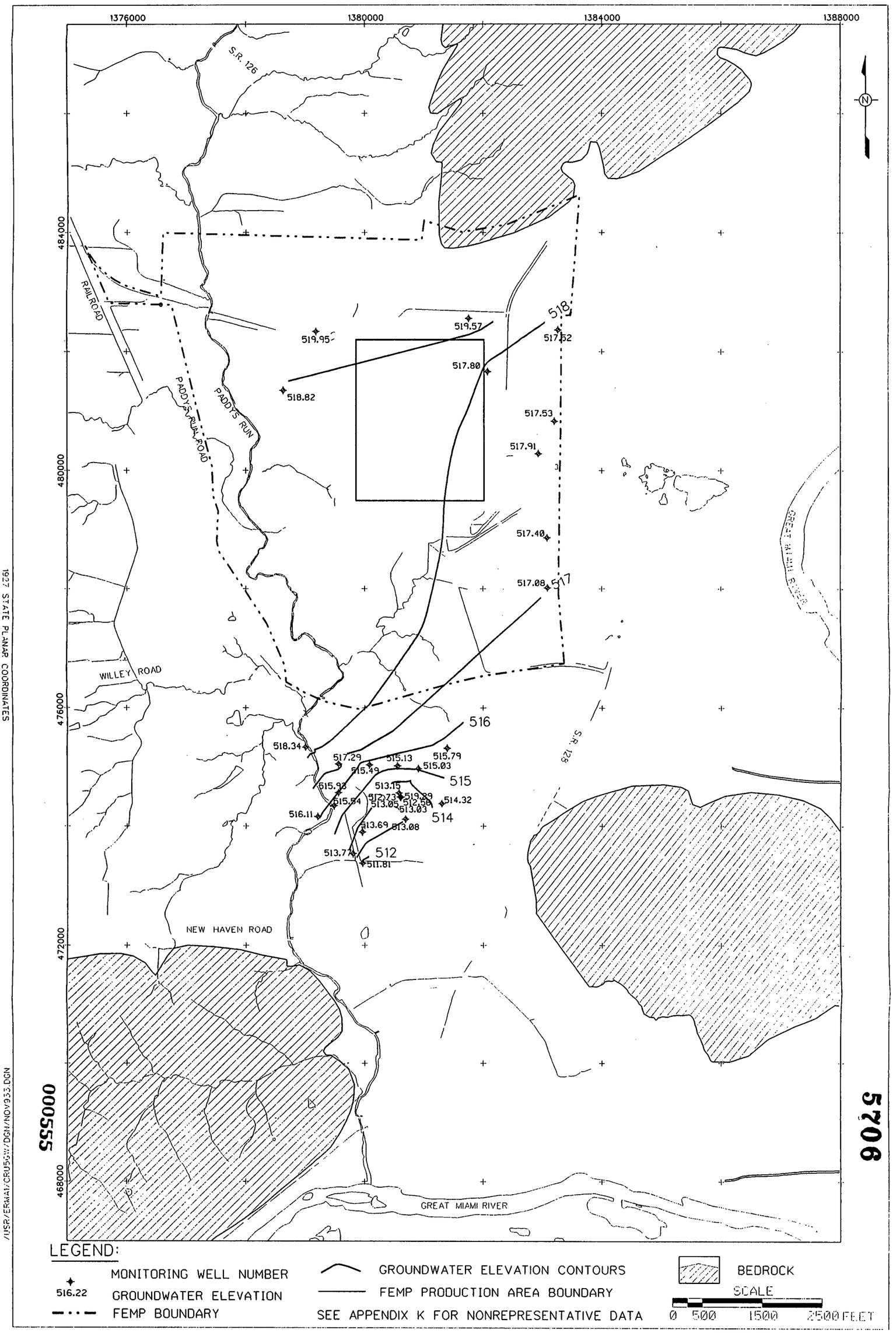

FIGURE K-145. GROUNDWATER ELEVATIONS, TYPE 3 WELLS, NOVEMBER 1993

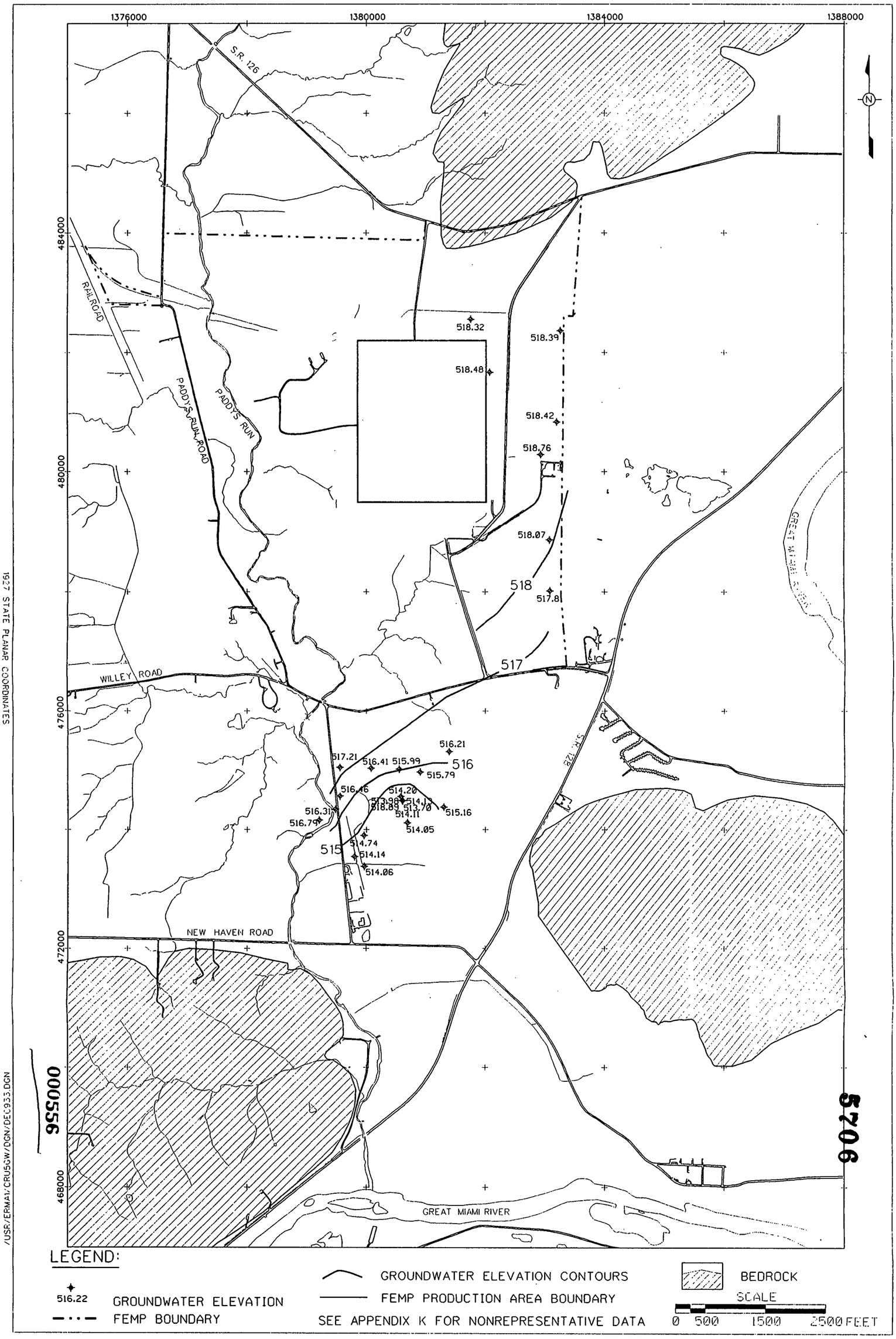

FIGURE K-146. GROUNDWATER ELEVATIONS, TYPE 3 WELLS, DECEMBER 1993