1401-9507250039

ENVIRONMENTAL RESTORATION PROGRAM

CUMULATIVE GROUNDWATER MONITORING DATA REPORT THROUGH FOURTH QUARTER, FY92 VOLUME II

MOUND PLANT
MIAMISBURG, OHIO

May 1993

DEPARTMENT OF ENERGY
ALBUQUERQUE FIELD OFFICE

ENVIRONMENTAL RESTORATION PROGRAM
EG&G MOUND APPLIED TECHNOLOGIES

DRAFT
(REVISION 0)

APPENDIX A

APPENDIX A

STANDARD OPERATING PROCEDURES

APPLICABLE TO GROUNDWATER SAMPLING

STANDARD OPERATING PROCEDURE 1.1

GENERAL INSTRUCTIONS FOR FIELD PERSONNEL

1. PURPOSE

To provide field personnel with instructions regarding activities to be performed before, during, and after field investigations.

2. DISCUSSION

The Field Sampling Plan (FSP) or Work Plan (WP) contains specific details about procedures and equipment for a given operation. Refer to the FSP or WP for the type of samples, measurements, and tests to be collected or performed. The collection and documentation of data should be performed as described in specific SOPs. These general instructions are intended to supplement the information supplied in the FSP or WP and associated SOPs and clarify the role of field personnel at remedial investigations. These instructions will ensure that field personnel take the proper precautions to understand the site, the objective and the schedule for the field program, their authority, and their responsibilities described in the FSP or WP.

This SOP is supported by others that describe procedures and rationale for performing reconnaissance geophysical and soil gas surveys; soil and rock boring; sample logging; soil and sediment sample collection; installation and operation of vadose-zone instruments and samplers; groundwater monitoring well installation, development, and sampling; operation of sampling equipment; sample control and data documentation; performance of aquifer testing; collection, preservation, handling, packaging, and shipping of samples; decontamination procedures; health and safety monitoring; and radiological surveys.

3. PROCEDURES

3.1. Associated Procedures

Before every operation, a review of this SOP and SOPs 1.3-1.10 is required. In addition, a review of associated SOPs for each task is necessary. The associated SOPs are listed in Section 3.1 of each task SOP. Constant review of the SOPs will ensure that the work performed in the field is legally defensible, well documented, and cost-effective. The decontamination procedures are important for protecting the health and safety of workers, and to minimize the risk of cross-contamination among samples.

3.2. Preparation

3.2.1. Office

A. Personnel should review the FSP or WP and associated documentation for a specific operation and obtain all information related to the purpose and intent of the field program. This may include (but is not limited to) the documents listed below.

1. The scope of work or work plan described in the FSP or WP
2. Previous reports related to the site
3. Reports related to the area
4. Site maps
5. Area maps
6. Access agreements
7. The subcontractor's work plan
8. Data collection forms and equipment checklists
9. Associated SOPs

B. Field personnel are expected to maintain a good working relationship with the client, community, and subcontractors. With this in mind, field personnel should contact installation staff, members of the community (in coordination with installation staff), and subcontractors before work is initiated. During the initial contact, permission to enter private property or security areas should be obtained.

C. Obtain and test all equipment needed for the task. See checklist in Appendix 5.1.

D. Most sample analyses must be performed within a stringent time period. In addition, laboratories are vulnerable to heavy overloads. Contact the laboratory before sampling activities begin to ensure that the personnel are aware of specific requirements for analyses and can complete the work quickly and efficiently.

E. Delays at the freight office can be eliminated by contacting the carrier before arrival with a shipment. The carrier can supply information on regulations and specifications for shipping, the address of the nearest delivery office, and the time of the next freight pickup in the area.

3.2.2. Documentation

A. Obtain a logbook and ER Program data collection forms. All measurements, observations, and instrument readings should be entered on the forms according to the instructions supplied. All entries should be made in black ink that is not water soluble (not a felt-tip pen). Make an entry in each blank. Where there is no data entry, enter UNK for Unknown, NA for Not Applicable, or NP for Not Performed. If any procedure was not performed as prescribed, give the reason for the change or omission in the comments field of the form. To change an entry to a form or field log book, draw a single line through it, add the correct information above it, and initial the change. Information that does not require data entry should be entered in the logbook. All logbooks are numbered, bound, and contain numbered pages for quality assurance/quality control purposes. Do not alter the logbook (e.g., tearing out pages) or data collection forms in any manner.

B. The information management codes and sample identification numbers used in data entry are assigned by the data administrator. The data administrator directly transmits the updated codes to the project personnel. This system is necessary to avoid duplication of site identifiers or inaccurate entries. Because the list of codes is continually being updated, SOPs cannot be revised each time a new list is produced.

C. Three days before leaving for any field trip, a previsit/pretravel report form must be submitted to DOE. The report contains information about dates of travel, mode of travel, hotel accommodations, and contact phone numbers. Arrangements for renting field vehicles should be made at this time.

3.2.3. Field

A. Check the condition and operation of all supplies and equipment at the site. Perform calibration checks specified in operators' manuals or appropriate SOPs.

B. Establish decontamination zones and barricades to public access.

3.3. Operation

A. The field personnel monitor and provide technical direction for the field work, log samples, take measurements, and sometimes pack and ship samples as required.

B. Under direction of the site manager, field personnel may designate sampling or hole locations, depth and completion zones, types of samples and depths of sample (or measured, if *in situ*), and approve and record procedures, materials, and all activities conducted in compliance with the FSP or WP.

NOTE: Whenever a sample is collected, a custody record must be initiated on the Custody Transfer Record/Lab Work Request form and a label affixed to the sample container--either a Soil Sample Identification Label or a Water Sample Identification Label. SOP 1.3, Sample Control and Documentation, contains copies of these forms and instructions for completing the forms.

C. Additional duties that the field personnel may perform are described below.

1. Keep a logbook to record information concerning equipment, personnel, site visitors, and activities (start and stop times, supplies used, footage drilled/installed, and site observations), as well as weather or site conditions affecting the activities. The field personnel should note all relevant instructions and information and document that proper QA/QC protocols have been followed. All information pertaining to a field activity should be entered in a bound book with consecutively numbered pages (see SOP 1.3, Sample Control and Documentation, for instructions on keeping the logbook). Subcontractors should sign/initial the daily log, thereby certifying that the account records agree with their estimates.

2. Telephone the site manager or office headquarters daily and provide a progress report.

3. Observe that the subcontractor complies with the FSP or WP and all applicable permits and licenses.

4. Complete all data collection forms according to applicable instructions as work progresses.

5. Observe whether the subcontractor follows the applicable health and safety requirements. If violations occur, the field personnel should stop work and immediately notify the site manager or site health and safety officer.

6. Monitor air, personnel, and equipment for contamination and record results on appropriate forms or in the logbook.

7. Supervise decontamination of equipment and personnel. Record procedures used for decontamination in the logbook. Collect decontamination solutions in containers for appropriate disposal as specified in the FSP or WP.

8. Notify the site manager of any modifications to the contract that may be appropriate. Work not defined in the FSP or WP should not be initiated without the approval of the site manager.

3.4. Postoperation

3.4.1. Field

A. Ensure that all equipment is accounted for, decontaminated (see SOP 1.6, General Equipment Decontamination), and ready for shipment.

B. Restore the site to the presampling conditions as specified in the FSP or WP. Restoration can include repair of damage to the land surface (tire ruts) or private property (fences), as well as restoration anticipated at the time the FSP or WP was prepared (for example, revegetation or borehole abandonment).

C. Mark sampling locations or survey points with wooden lathe stakes, wooden survey pegs, or metal fenceposts. Write the location ID on the marker or survey flagging so that it is readily visible. Mark groundwater monitoring wells on the guard pipe and inside the casing cap. Use a black marker for wooden stakes, flagging, and the casing cap. Mark the guard pipes with welds or stencils and paint.

D. Shipping samples is the last task in most field operations. SOPs 1.3-1.5 should be used as guides to sample handling and transport. SOP 1.5, Guide to Handling, Packaging, and Shipping of Samples, is a summary of Department of Transportation regulations pertaining to the transport of hazardous substances most commonly sampled in the field. Use SOP 1.5 in conjunction with the appropriate Code of Federal Regulations and guidance supplied by the freight carrier to ensure that packages are documented and properly labeled.

3.4.2. Documentation

A. Record any restoration work in the logbook.

B. Record any uncompleted work in the logbook. This record may include sampling that could not be performed, damage that could not be repaired, or requirements for long-term monitoring (for example, the need to verify instrument readings at different times of the year).

C. Complete logbook entries, verify the accuracy of entries, and sign/initial all pages.

D. Review data collection forms for completeness.

E. Submit a travel expense report.

3.4.3. Office

A. Deliver original forms and logbooks to the site manager for technical review. He/she will review, sign forms, and transmit to the document control officer (copies to the files) for eventual delivery to the Department of Energy.

B. Inventory equipment and supplies. Repair or replace all broken or damaged equipment. Replace expendable items. Return equipment to the equipment manager and report incidents of malfunction or damage.

C. Contact the analytical laboratory to ensure that samples arrived safely and instructions for sample analyses are clearly understood.

4. SOURCES

None.

5. APPENDIX

5.1. Equipment and Supplies Checklist

APPENDIX 5.1

EQUIPMENT AND SUPPLIES CHECKLIST

_____ Overshoes

_____ Work gloves (2 pairs)

_____ Acid (10% HCL) bottle

_____ Clipboard case

_____ Strapping tape

_____ Pin hammer

_____ Tape measure (tenths)

_____ Protractor

_____ Hat

_____ First aid kit

_____ Sun screen

_____ Thermoluminescent dosimeter (TLD)

_____ Safety shoes/boots

_____ Ziplock bags

_____ Preprinted labels

_____ Distilled (organic-free) water

_____ Methanol (Nanograde)

_____ Freight forms

_____ Telephone directories

_____ Chain-of-custody forms

_____ Hard hat

_____ Pieces of wood (2 inches x 2 inches x 8 inches) to indicate core loss intervals

APPENDIX 5.1, continued

EQUIPMENT AND SUPPLIES CHECKLIST

_____ Stamped, addressed envelopes (large and regular sizes)

_____ Phone and gas credit cards

_____ Calculator

_____ Pens, pencils, and permanent markers

_____ Package cord

_____ Flagging

_____ Hand lens

_____ Tool box

_____ Rain suit

_____ Camera

_____ Ear plugs

_____ Stopwatch

_____ Cold-weather gear

_____ Alpha meter

_____ Safety glasses

_____ Kitchen screen (determine lithology)

_____ Ice chest

_____ Bound logbook

_____ Data collection forms

STANDARD OPERATING PROCEDURE 1.3

SAMPLE CONTROL AND DOCUMENTATION

1. PURPOSE

To define the steps necessary for sample control and identification, data recording, and chain-of-custody documentation.

2. DISCUSSION

The Field Sampling Plan (FSP) or Work Plan (WP) contains specific details about the procedures and equipment for this SOP. Refer to the FSP or WP for the type of samples to be collected and the destination of the collected samples. Collection and measurement of samples and the documentation of data will be performed as described in specific SOPs.

This SOP describes the methodology of sample control and documentation for all projects. Sample control and documentation are necessary to ensure the defensibility of data and to verify the quality and quantity of work performed in the field. Accountable documents include logbooks, data collection forms, correspondence, sample labels or tags, chain-of-custody reports, photographs, and analytical records. Waterproof black ink must be used in recording all data in documents bearing serial numbers.

The logbooks are under the supervision of the quality control officer. There may be several logbooks; for example, there may be a separate logbook for field activities, one for samples, and one for instruments. The QA officer numbers the logbooks and assigns them to individuals designated for specific tasks of the project. All information pertinent to a field activity must be entered into a logbook. A record of uncompleted work is kept in a logbook. All project logbooks are turned over to the document control officer at the end of each work period and to a central file at the end of the field activity.

All logbooks are numbered and bound, and the pages are numbered. Waterproof black ink is used for recording all data. Logbook pages should never be removed, and no data should removed. To change an incorrect entry, the individual draws a line through the entry, writes the change above the entry, dates and initials the change. If anyone other than the person to whom the logbook is assigned makes an entry, that person dates and signs the entry. Blank (skipped) pages in the log-book should be marked so that no additional entries can be made on it.

Record all information pertinent to the sampling activity (for example, date, site, ID number, and location) in the logbook. Note the field conditions, weather conditions, and any unusual circumstances. Notes should be as descriptive and inclusive as possible. A person reading the entries should be able to reconstruct the sampling situation from the recorded information. Language should be objective, factual, and free of personal feelings and inappropriate terminology.

3. PROCEDURES

3.1. Associated Procedures

Before every operation, a review of the SOPs 1.1-1.10 is necessary. These SOPs contain information on the performance of field activities. They should be consulted for specific information about equipment and supplies; sample collection, preservation, packaging, and shipping; decontamination procedures; and documentation requirements. Procedures directly associated with this SOP are listed below.

SOP No.	SOP Title
1.1	General Instructions for Field Personnel
1.4	Sample Containers and Preservation
1.5	Guide to the Handling, Packaging, and Shipping of Samples

3.2. Preparation

3.2.1. Office

A. Review the FSP or WP and SOPs listed in Section 3.1.

B. Coordinate schedules/actions with the installation staff.

C. Obtain appropriate permission for property access.

D. Assemble the equipment and supplies listed in Appendix 5.1. Ensure the proper operation of all sampling equipment.

E. Notify the analytical laboratory of sample types, the number of samples, and the approximate arrival date.

F. Contact the carrier that will transport samples to obtain information on regulations and specifications.

3.2.2. Documentation

A. Obtain a logbook from the QA officer.

B. Record results of the equipment check in the logbook.

C. Obtain a sufficient number of the appropriate ER Program data collection forms (see INDEX TO SOPs).

D. Consult the ER Program data administrator for a current list of information management codes, location IDs, and sample numbers used in the completion of data forms.

3.2.3. Field

Field preparation requires organizing sample bottles, sample labels, and documentation in an orderly, systematic manner that promotes consistency and traceability of all data. Appropriate items should be completed before a sample is collected.

A. Record all pertinent information (for example, date, site, ID number, and location) in the logbook. Note field conditions, unusual circumstances, and weather conditions.

B. Fill out information on the sample identification label and attach the label to a sample bottle.

C. Complete initial information required on data collection forms.

3.3. Operation

3.3.1. Logbook

Enter all information pertinent to a field activity in a bound logbook with consecutively numbered pages. Enter information that does not require data entry into the logbook. If not included on a data collection form, entries in the logbook should include at least the information listed below.

- Date and time of entry
- Purpose of sampling
- Name and address of field contact
- Site identification
- Type of process producing waste (if known)
- Type of sample (soil, water, sediment, etc.)
- Sample identifier and size of sample taken
- Type of analysis requested
- Description of sampling point or location number
- Date and time for collection of sample
- Collector's sample identification number(s) and/or name
- References of the sampling site (like maps or photographs)
- Field observations and sampling locations
- Associated field measurements
- Method of sample collection, preservation techniques/reagents used, and any deviations or anomalies noted

- Transfer of a logbook to individuals designated for specific tasks of the project

- Any uncompleted work

For water samples, the TEGD suggests the following additional information.

- Presence of immiscible layers and detection method

- Collection method for immiscible layers

- Sample distribution and transporter

- Climatic conditions including air temp

- Internal temperature of field and shipping container

Because sampling situations vary widely, make notes as descriptive and inclusive as possible. A person reading the entries should be able to reconstruct the sampling situation from the recorded information. Use language that is objective, factual, and free of personal feelings or any other inappropriate terminology. If anyone other than the person to whom the logbook was assigned makes an entry, he/she should date and sign the entry. Never remove logbook pages. If a mistake is made, draw a single line through the mistake, write the new information above the line, and date and initial the change.

3.3.2. Photographs

Photographs provide the most accurate record of the field worker's observations. They can be significant during future inspections, informal meetings, and hearings. A photograph must be documented to be a valid representation of an existing situation. For each photograph taken, record the items listed below in the logbook and on the back of each processed photograph.

- Date and time

- Signature of photographer

- Name and identification number of site

- Type of camera, lens, f-stop, shutter speed, and film used

- General direction faced and description of the subject

- Distance from photographer to object

- Location at the site

- Sequential number of photograph and the roll number

Any remarks about the contents of a photograph could jeopardize its value as legal evidence, so limit comments to the photograph's location. Photographs should be taken with a perspective similar to that afforded by the naked eye. Telephoto or wide-angle shots cannot be used in enforcement proceedings.

3.3.3. Sample Labels

Use soil and water sample identification labels to tag or label sample containers. Seal each sample immediately after it is collected and labeled with waterproof black ink. Label tags may be filled out before collection to minimize the handling of the sample containers. Appendix 5.1, Soil Sample and Water Sample Identification Labels, provides examples of the common sample labels to be used. Instructions for completing the labels are included in Appendix 1.3, Data Form Completion.

When appropriate, use an etching tool to mark sample containers in the field, rather than immediately applying a sample label or tag. This avoids possible label contamination problems and subsequent decontamination difficulties. In this case, write the data intended for the sample label in the logbook and transcribe them onto the label after the sample containers have been decontaminated.

Firmly attach the labels to the sample containers. The containers must be dry enough for gummed labels to be securely attached.

3.3.4. Sample Collection and Inventory

The number of persons involved in collecting and handling samples should be kept to a minimum. Use the guidelines established in this SOP and SOP 1.5, Guide to the Handling, Packaging, and Shipping of Samples. Complete data collection forms at the time the sample is collected and have the sample collector(s) sign or initial them. Include the date and time. On liquid containers, mark the liquid level with waterproof black ink. This requirement is not necessary for completely filled volatile organics analysis (VOA) septum vials. If the volume received by the laboratory is different than when collected, the sample container may have leaked, been tampered with, or spilled hazardous materials. Use the Custody Transfer Record/Lab Work Request form, Appendix 5.2, to inventory all samples collected in the field. Instructions for the form are in Appendix 5.3, Data Form Completion.

3.3.5. Chain of Custody

A. Objectives

The primary objective of the chain-of-custody procedure is to create an accurate written record that can be used to trace the possession and handling of the sample from the moment of its collection through analysis and introduction as evidence. A sample is in someone's custody when one of the criteria listed below has been satisfied.

1. The sample is in one's actual possession.

2. The sample is in one's view after being in one's physical possession.

3. The sample is in one's physical possession and is then locked up so that no one can tamper with it.

4. The sample is kept in a secured area that is restricted to authorized personnel.

B. Transfer of Custody and Shipment

When transferring the samples, the transferee should sign and record the date and time on the Custody Transfer Record/Lab Work Request form. Custody transfers made to a sample custodian in the field should account for each sample, although samples may be transferred as a group. Every person who takes custody should fill in the appropriate section of the Custody Transfer Record/Lab Work Request form. To reduce the number of custody records, minimize the number of custodians in the chain of possession.

The field custodian is responsible for properly packaging and dispatching samples to the appropriate laboratory. This responsibility includes filling out, dating, and signing the appropriate portion of the Custody Transfer Record/Lab Work Request form. The chain-of-custody form is then placed in a sealed plastic bag and taped to the inside of the cooler lid, where it is immediately visible when the cooler is opened. Signed and dated chain-of-custody seals are also placed on the sample container lids to detect sample tampering.

In general, packaging of environmental samples will include the following: placement of sample containers in zip-lock plastic bags to reduce the chance of both breakage and release of sample if breakage does occur, and placement of the bagged sample containers in a cooler containing sufficient vermiculite to prevent breakage and to absorb any material that leaks. For water samples in 4L amber glass containers, the samples will be wrapped in "bubble wrap" to prevent breakage. Ice or blue ice is used to maintain sample temperatures at 4°C. If ice is used, it must be double-bagged in zip-lock bags. Experience has shown that fully 1/4 to 1/3 of the cooler volume must be ice, packaged around and over the sample containers, to maintain temperatures at 4°C.

Send all packages to the laboratory with the chain-of-custody record and other pertinent forms. Retain a copy of these forms at the originating office (either carbon or photocopy). Register mailed packages with a return receipt requested. For packages sent by common carrier, retain receipts as part of the permanent chain-of-custody documentation. Pack samples so that they do not break in shipment. Seal the cooler with chain-of-custody seals so that any tampering can be readily detected. SOP 1.5, Guide to the Handling, Packaging, and Shipping of Samples, describes these procedures in detail.

3.4. Postoperation

3.4.1. Field

A. Verify that all sample bottles have been correctly identified and labels have all necessary information (location, time, and date).

B. Cross-check filled sample bottles in possession against those recorded in the logbook. Maintain custody of filled sample bottles by keeping them in actual possession, within view, locked or sealed up to prevent tampering, or bringing them into a secure area.

C. Prepare samples for transport according to SOP 1.3, Sample Control and Documentation; SOP 1.4, Sample Containers and Preservation; and SOP 1.5, Guide to Handling, Packaging, and Shipping of Samples.

3.4.2. Documentation

A. Record data and any uncompleted work in the logbook.

B. Complete logbook entries, verify the accuracy of entries, and sign/initial and date all pages.

C. Document the chain of custody on the Custody Transfer Record/Lab Work Request form.

D. Review data collection forms for completeness.

3.4.3. Office

A. Deliver original forms and logbooks to the site manager for technical review. He/she will review, sign forms, and transmit to the document control officer (copies to the files) for eventual delivery to the Department of Energy.

B. Inventory equipment and supplies. Repair or replace all broken or damaged equipment. Replace expendable items. Return equipment to the equipment manager and report incidents of malfunction or damage.

C. Contact the analytical laboratory to ensure that samples arrived safely and instructions for sample analyses are clearly understood.

4. SOURCE

EPA. 1986. "RCRA Ground-water Monitoring Technical Enforcement Guidance Document." U.S. Environmental Protection Agency document. Washington, D.C.: U.S. Government Printing Office.

5. APPENDIXES

5.1. Soil Sample and Water Sample Identification Labels

5.2. Custody Transfer Record/Lab Work Request Form

5.3. Data Form Completion

APPENDIX 5.1

SOIL SAMPLE AND WATER SAMPLE IDENTIFICATION LABELS

SOIL SAMPLE IDENTIFICATION LABEL

FACILITY CODE _____ LOCATION ID _____

SAMPLE ID _____ LOG DATE _____

LAB CODE _____ LOG TIME _____

SAMPLER _____ LOGGER CODE _____

SAMPLE DEPTH INTERVAL FROM DATUM

BEGINNING DEPTH (FT FROM DATUM) _____

ENDING DEPTH (FT FROM DATUM) _____

ANALYSIS REQUESTED _____

COMMENTS _____

SSL-132

WATER SAMPLE IDENTIFICATION LABEL

FACILITY CODE _____ LOCATION ID _____

SAMPLE ID _____ LOG DATE _____

LAB CODE _____ LOG TIME _____

SAMPLER _____ LOGGER CODE _____

ANALYSIS REQUESTED _____

PRESERVATION METHOD _____

COMMENTS _____

WSL-133

APPENDIX 5.2

CUSTODY TRANSFER RECORD/LAB WORK REQUEST FORM

WESTON

Custody Transfer Record/Lab Work Request

WESTON Analytics Use Only

Client _____
Work Order _____
Date Rec'd. _____ Date Due _____
RFW Contact _____
Client Contact/Phone _____

Refrigerator#											
#/Type Container											
Containers/Volume											
Preservative											
ANALYSES REQUESTED ➡											
WA Use Only Lab ID	Client ID/Description	Matrix	Date Collected								

Matrix:
S - Soil
SE - Sediment
SO - Solid
W - Water
O - Oil
A - Air
DS - Drum Solids
DL - Drum Liquids
F - Fish
X - Other

Special Instructions:

Item/Reason	Relinquished by	Received by	Date	Time	Item/Reason	Relinquished by	Received by	Date	Time

WESTON Analytics Use Only

Samples Were:
1 Shipped or Hand-Delivered
NOTES:

2 Ambient or Chilled
NOTES:

3 Received Broken/Leaking (Improperly Sealed)
Y N
NOTES:

4 Properly Preserved
Y N
NOTES:

5 Received Within Holding Times
Y N
NOTES:

COC Tape Was:
1 Present on Outer Package Y N
2 Unbroken on Outer Package Y N
3 Present on Sample Y N
4 Unbroken on Sample Y N
NOTES:

COC Record Was:
1 Present Upon Receipt of Samples Y N

Discrepancies Between Sample Labels and COC Record? Y N
NOTES:

RFW 21-21-001/A-5/88

7 115

APPENDIX 5.3

DATA FORM COMPLETION

Use a pen with black ink that is not water soluble (not a felt-tip pen). Make an entry in each blank. Where there is no data entry, enter UNK for Unknown, NP for Not Performed, or ND for Not Done. If any procedure was not performed as prescribed, give the reason for the change or omission on the form in the comments field. To change an entry, draw a single line through it, add the correct information above it, and initial the change.

SOIL SAMPLE IDENTIFICATION LABEL

1. Facility Code. Five-character code abbreviating the facility name where program activity is being conducted. The first three characters indicate the facility, and the remaining two numbers designate the specific site within the facility.

2. Sample ID. Four-digit number assigned to ensure that data collected retains uniqueness from other data collected at the same location ID.

3. Lab Code. Three-character code identifying the company responsible for performing the analysis of water, soil, biota, and air samples.

4. Sampler. Name of person(s) collecting sample.

5. Location ID. Four-character code assigned sequentially to each borehole, test pit, or surface location where chemical, biological, and radiological samples are collected, and/or other measurements are taken.

6. Log Date. The date the information recorded on the label was obtained in the format DD-MMM-YY (01-JAN-88).

7. Log Time. The time the sample was collected (HH:MM).

8. Logger Code. Three-character or four-character code identifying the company responsible for collecting the information recorded on the form.

9. Sample Depth Interval from Datum:

    a. Beginning Depth (Ft From Datum). Depth from the ground surface to the top of the sampling interval in the format of feet and tenths of feet.

    b. Ending Depth (Ft From Datum). Depth from the ground surface to the bottom of the sampling interval in the format of feet and tenths of feet.

10. Analysis Requested. Type of analysis requested.

11. Comments. Any additional information.

APPENDIX 5.3, Continued

WATER SAMPLE IDENTIFICATION LABEL FORM

1. Facility Code. Five-character code abbreviating the facility name where program activity is being conducted. The first three characters indicate the facility, and the remaining two numbers designate the specific site within the facility.

2. Sample ID. Four-digit number assigned to ensure that data collected retains uniqueness from other data collected at the same location ID.

3. Lab Code. Three-character code identifying the laboratory responsible for performing the analysis.

4. Sampler. Name of person(s) collecting sample.

5. Location ID. Four-character code assigned sequentially to each borehole, test pit, or surface location where chemical, biological, and radiological samples are collected, and/or other measurements are taken.

6. Log Date. The date the information recorded on the form was obtained in the format DD-MMM-YY (01-JAN-88).

7. Log Time. Time the sample was collected (HH:MM).

8. Logger Code. Three-character or four-character code identifying the company responsible for collecting the information recorded on the form.

9. Analysis Requested. Type of analysis requested from the laboratory.

10. Preservation Method. Type of preservative used.

11. Comments. Any additional information.

CUSTODY TRANSFER/LAB WORK REQUEST FORM

1. Received By. Completed by lab.

2. Date. Completed by lab.

3. Assigned To. Completed by lab.

4. Client. Client name.

5. Client Contact. WESTON person who will be laboratory contact.

6. Phone. Phone number of WESTON contact.

7. RFW Contact. Laboratory contact.

8. Date Due. Date analysis is due from the laboratory.

9. Project Number. Project number under which work is billed.

10. Sample No. Completed by laboratory.

11. Client ID No. Three-part identifier consisting of facility code, location ID, and sample ID and separated by dashes (for example, KCP01-01-01 and PXT02-0002-0001). See the ER Program data administrator for conventions to identify field quality control samples.

12. Description. Any descriptive information about the sample.

13. Matrix. Matrix type for sample; see valid matrix codes on lower half of form.

14. Date Collected. Date the sample was collected in the format DD-MMM-YY (01-JAN-88).

15. Container/Preservative. Container size and type (500-ml glass).

16. Analysis Requested. The type of analysis requested for each sample. The column heading indicating the type.

    PCB=Polychorinated Biphenyl

    HE=High Explosive

    HSL=Hazardous Substance List

    EPTOX=Extraction Procedure Toxicity

    VOA=Volatile Organic Analysis

APPENDIX 5.3, Concluded

CUSTODY TRANSFER/LAB WORK REQUEST FORM

BNA=Base Neutral Acid

TCLD=Toxic Characterization Leach Procedure

PEST=Pesticides

MAJ=Major Cation/Anion

17. Matrix. Valid matrix codes.

18. Special Instructions. Any special instructions.

19. Items/Reason. The reason the custody is transferred for all or selected items of the shipment.

20. Relinquished By. Signature of person sending samples.

21. Received By. Person or (shipping company) who received samples.

22. Date. Date sample is sent.

23. Time. Time sample is sent.

STANDARD OPERATING PROCEDURE 1.4

SAMPLE CONTAINERS AND PRESERVATION

1. PURPOSE

To provide guidance in the selection of suitable containers for samples, container cleaning, required sample volumes, sample collection, holding times, and the recommended preservation techniques for water, wastes, sediments, sludges and soil samples.

2. GENERAL DISCUSSION

The Field Sampling Plan (FSP) or Work Plan (WP) provides information about the scope and details of a given operation and establishes the number, types, and analyses of field samples (including field analyses). Refer to the FSP or WP for the procedures and equipment to be used in collecting samples. Collection and measurement of samples and the documentation of data will be performed as described in the associated procedures.

In choosing a sample container, the ideal material should be nonreactive with the sample and the particular analytical parameter to be tested. Glass or Teflon containers must be used with samples analyzed for organic compounds to prevent the introduction of extraneous organic compounds, such as those that might be leached from plastic containers. The rigid plastic screw caps for the bottles must be Teflon lined to prevent contamination.

Once a sample has been collected, steps must be taken to preserve the sample's chemical and physical integrity during transport and storage before analysis is conducted. The type of sample preservation required will vary according to the sample type and the parameter to be measured.

3. PROCEDURES

3.1. Associated Procedures

Before every operation, a review of the SOPs 1.1-1.10 is necessary. These SOPs contain information on the performance of field activities. They should be consulted for specific information on equipment and supplies; sample collection, preservation, packaging, and shipping; and documentation requirements. Procedures directly associated with this SOP are listed below.

SOP No.	SOP Title
1.3	Sample Control and Documentation
1.5	Guide to the Handling, Packaging, and Shipping of Samples
1.6	General Equipment Decontamination
2.8	Sampling for Volatile Organics

3.2. Preparation

3.2.1. Office

A. Review the FSP or WP and SOPs listed in Section 3.1.

B. Coordinate schedules/actions with the installation staff.

C. Obtain appropriate permission for property access.

D. Assemble the equipment and supplies listed in Appendix 5.1. Ensure the proper operation of all sampling equipment.

E. Notify the analytical laboratory of sample types, the number of samples, and the approximate arrival date.

F. Contact the carrier that will transport samples to obtain information on regulations and specifications.

3.2.2. Documentation

A. Obtain a logbook from the QA officer.

B. Record results of the equipment check in the logbook.

C. Obtain a sufficient number of the appropriate ER Program data collection forms (see INDEX TO SOPs).

D. Consult the ER Program data administrator for a current list of information management codes, location IDs, and sample numbers used in the completion of data forms.

3.2.3. Sample Container Preparation

Sample containers will vary according to the matrix and nature of the sample to be collected. Wide-mouth containers are generally used for soils and wastes; narrow-mouth containers are used for water. Calculations should be made to determine the number and type of containers required for the sampling effort, including extra bottles for contingencies.

Procurement of containers should be initiated as early as possible to avoid unavailability and shipping delays and to satisfy cleaning requirements. Obtain the required number of sample bottles included in the FSP or WP of a type consistent with recommendations in EPA-600/4-79-020 (EPA 1979). Sample containers can usually be obtained directly from the laboratory performing the analyses.

A. Container Type

1. Identify the containers required for analysis by matrix as shown in Appendixes 5.2 through 5.7 (for example, amber glass, narrow-mouth bottles for PCB analysis of water samples). Confirm the container requirements with the analytical laboratory and the FSP or WP.

2. Calculate the number of each type of container required by including duplicates and blanks with the number of investigative samples specified in the FSP or WP. Also include extra bottles for contingencies.

B. Container Cleaning

Containers certified as being precleaned to EPA specifications will be obtained from the manufacturer through the laboratory. If certified containers are not obtained, follow the procedures outlined below to wash containers and caps. The person washing containers must wear gloves.

1. Inorganic and general parameters

   a. Wash containers, septa or liners, and closures in hot tap water with laboratory-grade, nonphosphate detergent.

   b. Rinse three times with tap water.

   c. Rinse three times with ASTM Type I deionized water (EPA 1979).

   d. Oven dry containers, septa or liners, and closures.

   e. Remove containers, septa or liners, and closures from oven.

   f. Place liners in closures (Teflon side down) and place on containers. Containers should not be removed from the preparation room until sealed.

2. Trace metals

   For certain parameters, a special cleaning procedure is needed to avoid adsorption or contamination resulting from interaction with container walls. These procedures are outlined below.

   a. Wash containers, closures, and Teflon liners in hot tap water with laboratory-grade, nonphosphate detergent.

   b. Rinse three times with tap water.

   c. Rinse one time with 1:1 nitric acid.

   d. Rinse three times with ASTM Type I deionized water (EPA 1979).

   e. Air dry in a contaminant-free environment.

   f. Place liners in closures and place closures on containers. Containers should not be removed from the preparation room until sealed.

3. Extractable Organics

   a. Wash glass bottles, Teflon liners, and caps with hot tap water using laboratory-grade, nonphosphate detergent.

   b. Rinse three times with tap water to remove detergent.

c. Rinse three times with ASTM Type I organic-free water (EPA 1979).

d. Oven dry bottles, liner, and caps to 105^{0} - 125^{0} for one hour.

e. Rinse with pesticide-grade hexane or pesticide-grade methylene chloride.

f. Oven dry bottles, liner, and caps to 105^{0} - 125^{0} for one hour.

g. Allow bottles, liners, and caps to cool to room temperature in an enclosed contaminant-free environment. Cap the containers after the glassware has been cooled.

h. Store in a contaminant-free area.

4. Volatile Organics Samples Containers

a. Wash glass vial, Teflon-based septa, Teflon liners, and caps in hot water using laboratory-grade, nonphosphate detergent.

b. Rinse three times with tap water.

c. Rinse three times with ASTM Type I organic-free water (EPA 1979).

d. Oven dry vial, caps, septa, and liner at 105^{0} for one hour.

e. Allow vial, caps, septa, and liners to cool to room temperature in an enclosed contaminant-free environment.

f. Seal vials with septa (Teflon side down) and cap.

g. Label each vial with lot number and pack in the case.

h. Store in contaminant-free area.

5. Sterilization

a. For microbiological analyses, sterilize the container and its stopper/cap by autoclaving at 121°C for 15 min or by dry heat at 180°C for 2 hrs.

b. The sample bottles can be wrapped with aluminum foil before sterilization. Remove the protective wrapping after the sample is taken to facilitate cleaning the bottle before shipment to the analytical laboratory.

c. An acceptable alternative for emergency or field use is the sterilization of containers by boiling in water for 15 min.

3.2.4. Sample Volume

The volume of sample collected should be sufficient to perform all the required analyses plus an additional amount to provide for any quality control needs, split samples, or repeat examination. The volumes listed in Appendixes 5.2 through 5.7 are intended as general guidelines. Specific volume requirements to be followed will be those specified in the appropriate Work Plan, and/or Field Sampling Plan.

The laboratory receiving the sample should be consulted for specific volume requirements, and these should be specified in the FSP or WP.

NOTE: A sufficient number of containers must be available to ship the proper sample volume. For example, Department of Transportation (DOT) and International Air Transport Association (IATA) regulations limit the size of a sample container to 16 oz if the contents may include hazardous materials. In this case, two 500-ml or four 250-ml containers would be required to ship a one-liter fluid sample. See SOP 1.5, Guide to the Handling, Packaging, and Shipping of samples for additional information.

3.2.5. Sample Preservation

Sample containers may arrive at the site with the proper type and amount of preservatives in them. If onsite preservation of the samples is necessary, the proper reagents should be provided for the field crew in an easily usable form that can be added at the time of sampling. Preservation required for the specific analyses requested may be determined by using Appendixes 5.2 through 5.7. The preservation requirements specified in the Work Plan and/or Field Sampling Plan will take precedence over Appendixes 5.2 through 5.7. Materials commonly needed for sample preservation are listed below.

1. Small bottles of pelletized NaOH
2. Ascorbic acid crystals
3. Lead acetate paper and pH paper
4. Calibrated sampling scoops
5. Reagent-grade acids (HNO_3, HCl, and H_2SO_4) in Safe-Kote bottles
6. Calibrated dispenser bottles (0.5 to 2 ml) for acids.

3.2.6. Field

The appropriate number and type of precleaned containers, along with preservatives, equipment, and packaging containers, should be stored in a facility that can be locked or guarded. The storage facility should be located near the site and decontamination staging area, but should also be accessible to freight trucks that will be delivering new container shipments and transporting samples to the laboratory.

3.3. Operation

A. Soils/Wastes Sample Collection

NOTE: All individuals in the sampling area must wear gloves appropriate to their tasks. Only the persons collecting samples and filling sample containers must discard their gloves between sampling tasks (e.g. sample set).

1. While wearing protective gloves, fill the bottle with the sample. Wet soils should have enough headspace to allow for expansion.

2. Take extreme care to avoid contamination of the bottles or caps. Remove the cap just before filling and replace it as soon as possible after filling. Avoid any personal contact with the inside of the bottle or cap.

3. Clean the exterior of the bottle with a wipe moistened with deionized water, followed by a wipe moistened with methanol. When appropriate, implement SOP 1.6, General Equipment Decontamination. Attach a completed sample label (according to SOP 1.3, Sample Control and Documentation) and cover with clear tape. The tape should extend at least 1/4 inch beyond the edges of the label. Wrap a strip of Parafilm around the junction of the bottle and cap.

4. Preservation of soil samples is usually accomplished by protecting the sample from UV light by using an amber bottle and keeping the sample cool.

5. If required, place the container in a cooler. Maintain the samples at a cool temperature with frozen packaged ice (for example, Blue Ice) or ice cubes sealed in two plastic bags. Avoid freezing the sample by packing to prevent contact between the coolant and the sample container.

6. If samples are not delivered to the laboratory on a daily basis, check ice chests and insulated boxes every 24 hrs and replace thawed ice or Blue Ice packs as needed.

7. Avoid exposing the sample to extreme hot or cold temperatures and intense sunlight, even if no specific preservation is recommended.

8. EPA guidance recommends that a 4°C temperature be maintained in the sample container before and during shipment. The temperature in the packed container should be confirmed to be 4°C before the samples are shipped. A temperature reading from the middle of the package near the containers is satisfactory for this purpose.

   The temperature should be checked again at the analytical laboratory. Record both temperatures in the special instructions section of the Custody Transfer Record/Lab Work Request form (see SOP 1.3., Sample Control and Documentation). If a continuous temperature record can be obtained during the shipment period, record the maximum temperature in the container on the custody transfer form.

B. Water Sample Collection

NOTE: All individuals in the sampling area must wear gloves appropriate to their tasks. Only the persons collecting samples and filling sample containers must discard their gloves between sampling tasks (e.g., sample set).

1. Before collecting samples for organics and CN, use the Hach Test Kit for residual chlorine and sulfides. If present, preserve samples according to instructions in Appendix 5.2, Recommendation for Sampling and Preservation of Water Samples According to Measurement (for example, $Na_2S_2O_3$ to organic samples).

2. Collect samples directly in the appropriate container, ensuring that the sampling flow rate, if applicable, does not exceed the flow rate used while

purging. Collect samples in the order of their volatilization sensitivity (TEGD).

1) Volatile organics

2) Extractable organics

3) Dissolved metals

4) Total metals

5) Cations

6) Anions

7) Radionuclides

3. Do not filter unless specified in the Sampling Plan.

4. Do not rinse the container.

5. Slowly fill each container almost full, except VOAs (see SOP 2.8, Sampling for Volatile Organics).

6. Add any prescribed preservative.

7. Cap the container, shake, and reopen it.

8. If using acid or base preservative, check the pH adjustment with pH paper.

9. If necessary, add more preservative.

10. Complete steps 3 and 5 through 8 from Section 3.3.A.

11. If an error was made in collection, discard the entire bottle and start with a new one.

C. Holding Time

In general, analyze samples as soon as possible after collection. Some parameters are required to be analyzed in the field (See Appendix 5.2). Allowable holding times are listed as guidelines. They represent the maximum times that samples are considered valid. The typical required holding times for each analyte (or analysis group) are presented in Appendix 5.2. However, the Work Plan and/or Field Sampling Plan will specify holding times on a project-specific basis and, if different, take precedence over the Appendix 5.2 limits. There are instructions in the FSP or WP for delivering the samples to the laboratory as soon as possible. (See SOP 1.5, Guide to the Handling, Packaging, and Shipping of Samples).

3.4. Postoperation

3.4.1. Field

A. Store unused, clean sample bottles in a clean environment for later use.

B. Clean acid dispensers and store them dry for the next field operation.

C. Ensure that all equipment is accounted for, decontaminated (see SOP 1.6, General Equipment Decontamination), and ready for shipment.

D. Restore the site to presampling conditions as specified in the FSP or WP.

E. Make sure all wells are labeled, sampling locations are properly staked, and the location ID is readily visible on the guard pipe or location stake.

F. Prepare samples for transport according to SOP 1.3, Sample Control and Documentation; SOP 1.4, Sample Containers and Preservation; and SOP 1.5, Guide to Handling, Packaging, and Shipping of Samples.

3.4.2. Documentation

A. Record any cleanup procedures and any uncompleted work (like site restoration or uncompleted sampling) in the logbook.

B. Complete logbook entries, verify the accuracy of entries, and sign/initial all pages.

C. Review data collection forms for completeness.

3.4.3. Office

A. Deliver original forms and logbooks to the site manager for technical review. He/she will review, sign forms, and transmit to the document control officer (copies to the files) for eventual delivery to the Department of Energy.

B. Inventory equipment and supplies. Repair or replace all broken or damaged equipment. Replace expendable items. Return equipment to the equipment manager and report incidents of malfunction or damage.

C. Contact the analytical laboratory to ensure that samples arrived safely and instructions for sample analyses are clearly understood.

4. SOURCES

Korte, Nic, and Peter Kearl. 1985. "Procedures for the Collection and Preservation of Groundwater and Surface Water Samples and for the Installation of Monitoring Wells: Second Edition." U.S. Department of Energy report GJ/TMC-08. Technical Measurements Center, Grand Junction Project Office, Grand Junction, Colorado.

EPA. 1979. "Handbook for Analytical Quality Control in Water and Wastewater." U.S. Environmental Protection Agency report EPA-600/4-79-019. Washington, D.C.: U.S. Government Printing Office.

EPA. 1982. "Handbook for Sampling and Sample Preservation of Water and Wastewater." U.S. Environmental Protection Agency report EPA-600/4-82-029. Washington, D.C.: U.S. Government Printing Office.

EPA. 1983. "Methods for Chemical Analysis of Water and Wastes." U.S. Environmental Protection Agency report EPA-600/4-79-020. Washington, D.C.: U.S. Government Printing Office.

EPA. 1983. "Manual of Groundwater Quality Sampling Procedures." U.S. Environmental Protection Agency report EPA/600/2-81-160. Washington, D.C.: U.S. Government Printing Office.

EPA. 1984. "Test Methods for Evaluation of Solid Waste." 2d ed. U.S. Environmental Protection Agency report EPA-SW-846. Washington, D.C.: U.S. Government Printing Office.

EPA. 1985. "Practical Guide for Groundwater Sampling." U.S. Environmental Protection Agency report EPA/600/2-85/104. Washington, D.C.: U.S. Government Printing Office.

EPA. 1986. "RCRA Groundwater Monitoring Technical Enforcement Guidance Document." U.S. Environmental Protection Agency document OSWER-9950.1. Washington, D.C.: U.S. Government Printing Office.

5. APPENDIXES

5.1. Equipment and Supplies Checklist

5.2. Recommendation for Sampling and Preservation of Water Samples According to Measurement

5.3. Sampling and Preservation Procedures for RCRA Groundwater Detection Monitoring

5.4. Analysis Plan for Soil/Sediment Samples

5.5. Sample Containers for Waste

5.6. Containers for Aqueous Waste Samples

5.7. Analysis Plan for Soil/Sediment/Waste Samples

APPENDIX 5.1

EQUIPMENT AND SUPPLIES CHECKLIST

_____ Narrow-mouth amber glass bottles with Teflon-lined caps (0.5, 1, and 2 liters)

_____ Amber glass vials with Teflon septa (40-ml)

_____ Blue Ice or equivalent

_____ 250-ml sterile bottle

_____ Cardboard boxes

_____ Insulated coolers

_____ Ballpoint pen (permanent black ink)

_____ Felt-tip marker pen (permanent black ink)

_____ Heavy-duty poly bags and ties

_____ Strapping tape

_____ Wide-mouth polyethylene bottles (0.5, 1, and 2 liters)

_____ Plastic trashcan liners

_____ 1-11 pH indicator paper

_____ Canvas bags

_____ Hach field test kit for sulfides

_____ Hach field test kit for chlorine

_____ Parafilm

_____ Ascorbic acid crystals

_____ Disposable surgical gloves (latex, PVC, other suitable plastic, or rubber)

_____ NaOH pellets

_____ Disposable wipes

_____ Crystalline $Na_2S_2O_3$

_____ Methanol and deionized water in Teflon wash bottles

APPENDIX 5.1, Continued

EQUIPMENT AND SUPPLIES CHECKLIST

_____ Padding for packaging of samples

_____ Concentrated HNO_3, H_2SO_4, and HCl

_____ New or cleaned polyethylene narrow-mouth bottles (1.0 liter, 500 ml, 125 ml, and 60 ml)

APPENDIX 5.2

RECOMMENDATION FOR SAMPLING AND PRESERVATION OF WATER SAMPLES ACCORDING TO MEASUREMENT[1]

Measurement	Volume Requirement (ml)	Container[2]	Preservative[3,4]	Holding Time[5]
Physical Properties				
Color	50	P,G	Ice	48 Hrs.
Conductance	100	P,G	Ice	28 Days
Hardness	100	P,G	HNO_3 to pH<2	6 Mos.
Odor	200	G only	Ice	24 Hrs.
pH	25	P,G	None Required	Analyze Immediately
Residue				
Filterable	100	P,G	Ice	7 Days
Nonfilterable	100	P,G	Ice	7 Days
Total	100	P,G	Ice	7 Days
Volatile	100	P,G	Ice	7 Days
Settleable Matter	1000	P,G	Ice	48 Hrs.
Temperature	1000	P,G	None Required	Analyze Immediately
Turbidity	100	P,G	Ice	48 Hrs.
Metals				
Dissolved	200	P,G	Filter onsite HNO_3 to pH<2	6 Mos. 6 Mos.[8]
Total	100	P,G	HNO_3 to pH<2	6 Mos.
Chromium^{+6}	200	P,G	Ice	24 Hrs.

APPENDIX 5.2, Continued

RECOMMENDATION FOR SAMPLING AND PRESERVATION OF WATER SAMPLES ACCORDING TO MEASUREMENT[1]

Measurement	Volume Requirement (ml)	Container[2]	Preservative[3,4]	Holding Time[5]
Mercury				
Dissolved	100	P,G	Filter HNO_3 to pH<2	28 Days from date of collection
Total	100	P,G	HNO_3 to pH<2	28 Days
Inorganics, Nonmetallics				
Acidity	100	P,G	Ice	14 Days
Alkalinity	100	P,G	Ice	14 Days
Bromide	100	P,G	None Required	28 Days
Cations	1,000	P	HNO_3 to pH<2	28 Days
Chloride	50	P,G	None Required	28 Days
Chlorine	200	P,G	None Required	Analyse Immediately
Cyanides	500	P,G	NaOH to pH>12	14 Days from date of collection
Fluoride	300	P,G	Ice	28 Days
Iodide	100	P,G	Ice	24 Hrs.
Nitrogen				
Ammonia	400	P,G	Ice H_2SO_4 to pH<2	28 Days
Kjeldahl, Total	500	P,G	Ice H_2SO_4 to pH<2	28 Days
Nitrate Plus Nitrite	100	P,G	Ice H_2SO_4 to pH<2	14 Days
Nitrate[9]	100	P,G	Ice	48 Hrs.
Nitrite	50	P,G	Ice	48 Hrs.

APPENDIX 5.2, Continued

RECOMMENDATION FOR SAMPLING AND PRESERVATION OF WATER SAMPLES ACCORDING TO MEASUREMENT[1]

Measurement	Volume Requirement (ml)	Container[2]	Preservative[3,4]	Holding Time[5]
Dissolved Oxygen				
Probe	300	G bottle and top	None Required	Analyze Immediately
Winkler	300	G bottle and top and store in dark	Fix onsite	8 Hours
Phosphorus				
Orthophosphate, Dissolved	50	P,G	Filter onsite Ice	48 Hrs.
Hydrolysable	50	P,G	Ice H_2SO_4 to pH<2	28 Days
Total, Dissolved	50	P,G	Filter on site Ice H_2SO_4 to pH<2	24 Hrs.
Silicia	50	P only	Ice	28 Days
Sulfate	50	P,G	Ice	28 Days
Sulfide	50	P,G	Ice add 2 m liter zinc acetate plus NaOH to pH >9	7 Days
Sulfite	50	P,G	None Required	Analyze Immediately
Organics				
BOD	1000	P,G	Ice	48 Hrs.
COD	50	P,G	Ice H_2SO_4 to pH<2	28 Days
Oil & Grease	1000	P,G	Ice H_2SO_4 to pH<2	28 Days

APPENDIX 5.2, Continued

RECOMMENDATION FOR SAMPLING AND PRESERVATION OF WATER SAMPLES ACCORDING TO MEASUREMENT(1)

Measurement	Volume Requirement (ml)	Container[2]	Preservative[3,4]	Holding Time[5]
Organic Carbon	25	P,G	Ice H_2SO_4 or HCl to pH<2	28 Days
Phenolics	500	G only	Ice H_2SO_4 to pH<2	28 Days
Cyanide	1000	P,G	Ice 40% NaOH to pH>12, 0.6 g Ascorbic Acid	14 Days from date of collection
Coliform, Fecal and Total	250	P,G	Ice Sterile	6 Hrs.
Oil and Grease	1000	G	Ice H_2SO_4 to pH<2	28 Days
Phenols	1000	G, Teflon-lined Cap	Ice	7 Days until extraction; 40 Days after extraction
Total Organic Halogen and Purgeable aromatics	40	G, Teflon-lined vial septum	Ice 0.008% $Na_2S_2O_3$[6] HCl to pH<2	7 Days 14 Days
Purgeable aromatics	40	G, Teflon-lined septum	Ice 0.008% $Na_2S_2O_3$[6] HCl to pH<2	7 Days 14 Days
Acrolein and acrylonitrile	1000	G, Teflon-lined septum	Ice 0.008% $Na_2S_2O_3$[6] HCl to pH<2	7 Days 14 days
Phenols	1000	G, Teflon-lined cap	Ice 0.008% $Na_2S_2O_3$[6]	7 days until extraction; 40 days after extraction

APPENDIX 5.2, Continued

RECOMMENDATION FOR SAMPLING AND PRESERVATION OF WATER SAMPLES ACCORDING TO MEASUREMENT[1]

Measurement	Volume Requirement (ml)	Container[2]	Preservative[3,4]	Holding Time[5]
Benzindines	1000 m liter	G, Teflon-lined cap	Ice 0.008% $Na_2S_2O_3$[6]	7 Days until extraction; 40 days after extraction
Phthalate esters	1000 m liter	G, Teflon-lined cap	Ice 0.008% $Na_2S_2O_3$[6]	7 Days until extraction; 40 days after extraction
Nitrosamines	1000 m liter	G, Teflon-lined cap	Ice store in dark 0.008% $Na_2S_2O_3$[6] extraction	7 Days until extraction; 40 days after
Nitroaromatics and isophorone	1000 m liter	G, Teflon-lined cap	Ice	7 days until extraction; 40 days after extraction
Polynuclear aromatic hydrocarbons	1000 m liter	G, Teflon-lined cap	Ice	7 days until extraction; 40 days after extraction
Haloethers	1000 m liter	G, Teflon-lined cap	Ice	7 days until extraction; 40 days after extraction
Chlorinated hydrocarbons	1000 m liter	G, Teflon-lined cap	Ice	7 days until extraction; 40 days after extraction
TCDD	1000 m liter	G, Teflon-lined cap	Ice	7 days until extraction; 40 days after extraction

APPENDIX 5.2, Continued

RECOMMENDATION FOR SAMPLING AND PRESERVATION OF WATER SAMPLES ACCORDING TO MEASUREMENT[1]

Measurement	Volume Requirement (ml)	Container[2]	Preservative[3,4]	Holding Time[5]
Pesticides Tests				
Pesticides	1000 m liter	G, Teflon-lined cap	Ice	7 days from date of collection until extraction; 40 days after extraction
Radiological Tests				
Alpha, beta and radium	1000 m liter	P,G	HNO_3 to pH<2	6 mos.
Tritium	25 m liter	G	None	No limit
Isotopic Uranium	500 m liter	P	HNO_3 to pH<2	6 mos.
Sr-90	1000 m liter	P	HNO_3 to pH<2	6 mos.

[1]More specific instructions for preservation and sampling are found with each procedure described in this manual. A general discussion about sampling water and industrial wastewater may be found as ASTM, Part 31, p. 72-82 (1976) Method D-3370.

[2]Plastic (P) or Glass (G). For metals, polyethylene with a polypropylene cap (no liner) is preferred.

[3]Sample preservation should be performed immediately upon sample collection. For composite samples, each aliquot should be preserved at the time of collection. When use of an automated sample makes it impossible to preserve each aliquot, then samples may be preserved by keeping cool at 4°C until compositing and sample splitting is completed.

[4]When any sample is to be shipped by common carrier or sent through the United States mails, it must comply with the Department of Transportation Hazardous Materials Regulations (49 CFR Part 172). The person offering material for transportation is responsible for ensuring compliance. For the preservation requirements of Table 1, the Office of Hazardous Materials, Materials Transportation Bureau, Department of Transportation has determined that the Hazardous Materials Regulations do not apply to the following material: Hydrochloric acid (HCl) in water solutions at concentrations of 0.080% by weight or less, pH about 12.30 or less.

[5]Samples should be analyzed as soon as possible after collection. The times listed are the maximum times that samples may be held before analysis and still considered valid. Samples may be held for longer periods only if the permitted, or monitoring laboratory, has data on file to show that the specific types of samples under study are stable for the longer time and has received a variance from the regional administrator. Some samples may not be stable for a shorter time, if knowledge exists to show it is necessary to maintain sample stability.

[6]Should only be used in the presence of residual chlorine.

APPENDIX 5.2, Concluded

RECOMMENDATION FOR SAMPLING AND PRESERVATION OF WATER SAMPLES ACCORDING TO MEASUREMENT[1]

[7]Maximum holding time is 24 hours when sulfide is present. Optionally, all samples may be tested with lead acetate paper before the pH adjustment in order to determine if sulfide is present. If sulfide is present, it can be removed by the addition of cadmium nitrate powder until a negative spot test is obtained. The sample is filtered and then NaOH is added to pH 12.

[8]Samples should be filtered immediately onsite before adding preservative for dissolved metals.

[9]For samples from nonchlorinated drinking water supplies, concentrated H_2SO_4 should be added to lower sample pH to less than 2. The sample should be analysed within 14 days.

APPENDIX 5.3

SAMPLING AND PRESERVATION PROCEDURES FOR RCRA GROUNDWATER DETECTION MONITORING[a]

Parameter	Recommended Container[b]	Preservative[d]	Maximum Holding Time	Minimum Volume Required for Analysis
		Indicators of Groundwater Contamination[c]		
pH	T,P,G	Field determined	None	25 ml
Specific conductance	T,P,G	Field determine	None	100 ml
TOC	G, amber, T-lined cap[e]	Ice	28 days HCl to pH<2	4 x 15 ml
TOX	G, amber, T-lined septa or caps	Ice, add 1.1M sodium sulfite	7 days	4 x 15 ml
		Groundwater Quality Characteristics		
Chloride	T, P, G	Ice	28 days	50 ml
Iron Manganese Sodium	T, P	Field acidified to pH <2 with HNO_3	6 months	200 ml
Phenols	G	Ice/H_2SO_4 to pH <2	28 days	500 ml
Sulfate	T, P, G	Ice	28 days	50 ml
		EPA Interim Drinking Water Characteristics		
Arsenic Barium Cadmium Chromium Lead Mercury Selenium Silver	T, P	Total Metals Field acidified to pH <2 with HNO_3 Dissolved Metals 1. Field filtration (0.45 micron)	6 months 28 days	1000 ml
	G, Amber	2. Acidify to pH <2 with HNO_3	6 months	1000 ml

APPENDIX 5.3, Continued

SAMPLING AND PRESERVATION PROCEDURES FOR RCRA GROUNDWATER DETECTION MONITORING[a]

Parameter	Recommended Container[b]	Preservative	Maximum Holding Time	Minimum Volume Required for Analysis
Fluoride	T, P	Ice	28 days	300 ml
Nitrate/ Nitrite	T, P, G	Ice/H_2SO_4 to pH <2	14 days	1000 ml
Endrin Lindane Methoxychlor Toxaphene 2,4 D 2,4,5 TP Silvex	T, G	Ice	7 days	2000 ml
Radium Gross Alpha Gross Beta	P, G	Field acidified to pH <2 with HNO_3	6 months	1 gallon
Coliform bacteria	PP, G (sterilized)	Ice	6 hours	200 ml
		Other Groundwater Characteristics of Interest		
Cyanide	P, G	Ice, NaOH to pH >12. 0.6 g ascorbic acid[f,g]	14 days from date of collection	500 ml
Oil and Grease	G only	Ice H_2SO_4 to pH <2	28 days	100 ml
Semivolatile, nonvolatile organics	T, G	Ice	7 days from date of collection until extraction; 40 days to analysis	60 ml
Volatiles	G, T-lined	Ice Ice and HCl to pH<2	7 days 14 days	60 ml

[a]References:

Test Methods for Evaluation Solid Waste - Physical/Chemical Methods, SW-846 (2nd edition, 1982).
Methods for Chemical Analysis of Water and Wastes, EPA-600/4-79-020.
Standard Methods for the Examination of Water and Wastewater, 16th edition (1985).

APPENDIX 5.3, Concluded

SAMPLING AND PRESERVATION PROCEDURES FOR RCRA GROUNDWATER DETECTION MONITORING[a]

[b]Container Types:

P = Plastic (polyethylene)
G = Glass
T = Fluorocarbon resins (PTFE, Teflon, FEP and PFA)
PP = Polypropylene

[c]Based on the requirements for detection monitoring (265.93), the owner/operator must collect a sufficient volume of groundwater to allow for the analysis of four separate replicates.

[d]Shipping containers (cooling chest with ice or ice pack) should be certified as to the 4°C temperature at the time of sample placement into these containers. Preservation of samples requires that the temperature of collected samples be adjusted to 4°C and maintained at 4°C upon placement of sample and during shipment. Field personnel will check the temperature in the container at the time of shipping and ice the samples to maintain a cool temperature during shipment. Maximum-minimum thermometers can be placed into the shipping chest to record temperature history. Chain-of-custody forms will include the temperature in the container at the time of shipment and delivery at the laboratory in addition to in-transit (maximum) temperature, if available.

[e]Do not allow any headspace in the container.

[f]Use ascorbic acid only in the presence of oxidizing agents.

[g]Maximum holding time is 24 hours when sulfide is present. Optionally, all samples may be tested with lead acetate paper before the pH adjustment in order to determine if sulfide is present. If sulfide is present, it can be removed by addition of cadmium nitrate powder until a negative spot test is obtained. The sample is filtered and then NaOH is added to pH 12.

APPENDIX 5.4

ANALYSIS PLAN FOR SOIL/SEDIMENT SAMPLES

Analyte*	Method	Sample Container	Sample Volume (g)	Preservations	Holding Time (days)
Volatile Organics	Ref. 2	40-ml vial (2) w/Teflon-lined silicon rubber septum	5	Ice	14 from date of of collection
Base/Neutral/Acid Extractable Organics	Ref. 3	Amber G, 1 L	10-30	Ice	7/40[2]
Organochlorine Pesticide/PCB	Ref. 4	Amber G, 1 L	10-30	Ice	7/40[2]
TAL Inorganic[1]	Ref. 5	P, G, 1 L	200	Ice	180 Mercury = 28 days from date of collection
Non-TAL Metals	SW-846	P, G, 1 L	200	Ice	180
Reactivity	Ref. 6	Amber G	---	Ice	N/A
Chloride	EPA 300.0[3]	G, 1 L	20	Ice	N/A
Sulfate	EPA 300.0[3]	G, 1 L	20	Ice	N/A
Nitrate	EPA 300.0[3]	G, 1 L	20	Ice	N/A
Cyanide	Ref. 1	G, 1 L	200	Ice	12
Hexavalent Chromium	S.M. 312b[4]	G, 1 L	100	Ice	1

[1]Includes cesium, molybdenum, and strontium, which are non-TAL metals, but are analysed using the same methods.

[2]Extract within 7 days from date of collection; analysis within 40 days of extraction.

[3]Soil/sediments will be leached with Laboratory Reagent Water (20 g soil to 50 ml water) and water extract analysed using procedure in "Methods for Chemical Analysis of Water and Wastes," 1983; EPA 600/4-79-020.

[4]Soil/sediment will be leached with Laboratory Reagent Water (5 g soil and 100 ml of water) by shaking for 2 hours, and the water extract filtered and subsequently analysed. This is in accordance with method 312B in Standard Methods for Examination of Water and Wastewater, 16th Edition.

*The FSP or WP will define the actual suite of parameters to be analyzed for specific samples.

APPENDIX 5.4, Continued

ANALYSIS PLAN FOR SOIL/SEDIMENT SAMPLES

Method References

Ref. 1. Method 9010 - "Test Methods for Evaluating Solid Wastes," Office of Solid Waste and Emergency Response, Washington, DC 20460, Revised September 1986.

Ref. 2. Method 8240 - "Test Methods for Evaluating Solid Wastes," Office of Solid Waste and Emergency Response, Washington, DC 20460, Revised September 1986.

Ref. 3. Method 8270 - "Test Methods for Evaluating Solid Wastes," Office of Solid Waste and Emergency Response, Washington DC 20460, Revised September 1986.

Ref. 4. Method 8080 - "Test Methods for Evaluating Solid Wastes," Office of Solid Waste and Emergency Response, Washington, DC 20460, Revised September 1986.

Ref. 5. Method 6010 or 7000 Series Methods - "Test Methods for Evaluating Solid Wastes," Office of Solid Waste and Emergency Response, Washington, DC 20460, Revised September 1986.

Ref. 6. Method 9010, 9030 - "Test Methods for Evaluating Solid Wastes," Office of Solid Waste and Emergency Response, Washington, DC 20460, Revised September 1986.

Ref. 7. Method 1310 - "Test Methods for Evaluating Solid Wastes," Office of Solid Waste and Emergency Response, Washington, DC 20460, Revised September 1986.

APPENDIX 5.5

SAMPLE CONTAINERS FOR WASTE

Waste Type	Recommended Container	Closure	Analysis
Photosensitive wastes 1000 or 2000 m liter	Amber HDPE or amber glass caps with Teflon liners for glass bottles	LPE caps for HDPE bottles; Bakelite	Waste characterization per 40 CFR-Part 261
Pesticide hydrocarbon chlorinated hydrocarbons petroleum distillates	Wide-mouth borosilicate glass bottles 1000 or 2000 ml	Bakelite caps with Teflon liner	Waste characterization per 40 CFR-Part 261
Oil wastes	HDPE bottles wide mouth 1000 or 2000 ml	LPE caps	Waste characterization per 40 CFR-Part 261
Strong alkali or hydrofluoric acid	HDPE bottle, wide mouth 1000 ml	LPE caps	Waste characterization per 40 CFR-Part 261
Aqueous wastes-- characterisation of organics	Borosilicate glass bottles 1000 or 2000 ml	Caps with Teflon liner	Waste characterization per 40 CFR-Part 261
Solids (sludge, soils, and granular)	8-oz, wide-mouth glass bottle	Bakelite caps with Teflon liners	Waste characterization per 40 CFR-Part 261

APPENDIX 5.6

CONTAINERS FOR AQUEOUS WASTE SAMPLES

Analyte*	Sample Container	Sample Volume	Preservation[7]	Holding Time(days)
TCL Volatile	40 ml vial (2)	40 ml	HCl pH<2 with HCl	14 from date of collection
TCL Base/Neutral/Acid[1]	Amber G, 1L	1 L	Ice	7/40[5]
TCL Pesticide/PCB	Amber G, 1L	1 L	Ice	7/40[5]
TAL Inorganic[2]	P,G, 1L	1 L	pH<2,w/HNO_3[6]	180 (Mercury = 28 days from date of collection)
Non-TAL Metals	P,G, 1L	1 L	pH<2,w/HNO_3[6]	180
Cyanide	P,G, 1L	0.5L	pH>12,w/NaOH	14 from date of collection
pH[3]	P,G	N/A	None	Field Meas.
Sp. Conductivity[3]	P,G	N/A	None	Field Meas.
Temperature[3]	P,G	N/A	None	Field Meas.
Diss. Oxygen[3]	G	N/A	None	Field Meas.
TDS	P,G 1L	0.1 L	Ice	7
TSS	P,G 1L	0.1 L	Ice	7
Total Phosphate	P,G, 1L	1L	Ice, pH<2[6]	28
Chloride, Sulfate	P,G, 1L	1 L	Ice	28
Carbonate/Bicarbonate[4]	P,G, 1L	1 L	Ice	14
Nitrate	P,G, 1L	1L	Ice	2
Hexavalent Chromium	P,G, 1L	1 L	Ice	2

[1]The HSL Base/Neutral/Acid fractions analytical parameters are the TCL semivolatiles.

[2]Includes Cesium, Molybdenum, and Strontium, which are non-TAL metals, but are analyzed using the same methods.

[3]Field Measurements are collected at time of sampling.

[4]These are reported as carbonate and biocarbonate alkalinity.

[5]Seven days from date of collection to extraction; analysis within 40 days of extraction.

[6]All samples with the exception of those for total metals will be filtered within 4 hours of sample collection and preservatives added to the filtrate as specified.

[7]All samples will be kept at 4°C after arrival at the laboratory.

*The FSP or WP will define the actual suite of parameters to be analyzed for specific samples.

APPENDIX 5.7

ANALYSIS PLAN FOR SOIL/SEDIMENT/WASTE SAMPLES*

Analyte*	Sample Container	Sample Volume(g)	Preservations	Holding Time(days)
TCL Volatile	40 ml vial (2)	5	Ice	14 from date of collection
TCL Base/Neutral/Acid[1]	Amber G, 1 L	10-30	Ice	7/40[3]
TCL Pesticide/PCB	Amber G, 1 L	10-30	Ice	7/40[3]
TAL Inorganic[2]	P,G, 1 L	200	Ice	180
Non-TAL Metals	P,G, 1L	200	Ice	180 (Mercury = 28 days from date of collection)
TCLP	Amber G	100	Ice	14 days
Chloride	G, 1 L[4]	20	Ice	28
Sulfate	G, 1 L[4]	20	Ice	28
Nitrate	G, 1 L[4]	20	Ice	28
Cyanide	G, 1 L	200	Ice	12
Hexavalent Chromium	G, 1 L[5]	200	Ice	1

[1]The HSL Base/Neutral/Acid fractions analytical parameters are the TCL semivolatiles.

[2]Includes Cesium, Molybdenum, and Strontium, which are non-TAL metals.

[3]Extract within 7 days from date of collection; analysis within 40 days of extraction.

[4]Soil/sediments will be leached with laboratory reagent water (20 g soil to 50 m liter water) and water extract analyzed using referenced procedure. Procedure reference: Methods for Chemical Analysis of Water and Wastes, 1983; EPA 600/4-79-020.

[5]Soil/sediment will be leached with laboratory reagent water (5 g soil and 100 m liter of water) by shaking for 2 hours. The water extract is filtered and subsequently analysed. This is in accordance with method 312B in Standard Methods for Examination of Water and Wastewater, 15th Edition.

*The FSP or WP Sampling Plans will define the actual suite of parameters to be analysed for specific samples.

APPENDIX 5.7, Continued

ANALYSIS PLAN FOR SOIL/SEDIMENT/WASTE SAMPLES

Method References

Ref. 1. Method 9010 - "Test Methods for Evaluating Solid Wastes," Office of Solid Waste and Emergency Response, Washington, DC 20460, Revised September 1986.

Ref. 2. Method 8240 - "Test Methods for Evaluating Solid Wastes," Office of Solid Waste and Emergency Response, Washington, DC 20460, Revised September 1986.

Ref. 3. Method 8270 - "Test Methods for Evaluating Solid Wastes," Office of Solid Waste and Emergency Response, Washington, DC 20460, Revised September 1986.

Ref. 4. Method 8080 - "Test Methods for Evaluating Solid Wastes," Office of Solid Waste and Emergency Response, Washington, DC 20460, Revised September 1986.

Ref. 5. Method 6010 or 7000 Series Methods - "Test Methods for Evaluating Solid Wastes," Office of Solid Waste and Emergency Response, Washington, DC 20460, Revised September 1986.

Ref. 6. Method 9010 or 9030 Series Methods - "Test Methods for Evaluating Solid Wastes," Office of Solid Waste and Emergency Response, Washington, DC 20460, Revised September 1986.

Ref. 7. Method 1310 - "Test Methods for Evaluating Solid Wastes," Office of Solid Waste and Emergency Response, Washington, DC 20460, Revised September 1986.

STANDARD OPERATING PROCEDURE 1.5

GUIDE TO THE HANDLING, PACKAGING, AND SHIPPING OF SAMPLES

1. PURPOSE

To provide a general guide for packaging and shipping samples of environmental and hazardous materials to the laboratory. In addition, instructions are provided to select the correct category for packaging and shipping samples of unknown contents.

2. DISCUSSION

The Field Sampling Plan (FSP) or Work Plan (WP) provides information concerning the scope and details of a specific operation. Refer to the FSP or WP for the type of samples to be collected and the destination for the samples. This SOP describes the procedures used by the ER Program technical assistance subcontractor when handling, packaging, and shipping samples. Other procedures or requirements used by installation subcontractors must conform to this SOP. The transportation of samples must protect the integrity of the sample and prevent any detrimental effects from the potentially hazardous nature of the samples.

Samples collected at a site are classified as environmental or hazardous material samples. In general, environmental samples are collected from streams, farm ponds, small lakes, wells, and offsite soils that are not expected to be contaminated with hazardous materials. Samples of onsite soils or water and materials collected from drums, bulk storage tanks, obviously contaminated ponds, impoundments, lagoons, pools, and leachates from hazardous waste sites are considered samples of hazardous materials. A distinction must be made between the two types of samples for two reasons.

1. The appropriate Department of Transportation (DOT) or International Air Transport Association (IATA) procedures for the transportation of samples must be determined. If there is any doubt, a sample should be considered hazardous and shipped accordingly.

2. The health and safety of laboratory personnel receiving samples must be protected. Special precautions are used at laboratories when samples that are not environmental are received.

Hazardous materials defined by the transportation regulations contained in 49 CFR (Subchapter C, Part 171) or the current edition of IATA regulations for dangerous goods (Sections 3 and 4) should be shipped only by the method of transportation specified in these regulations. Overnight shipments by air (Federal Express, for example) are governed by the IATA regulations. Transportation of hazardous materials exclusively by surface route is governed by the requirements of 49 CFR. This operating practice ensures compliance with the appropriate regulations and at times requires the implementation of packaging instructions that are more conservative and stringent than those required by regulation. Employees should be aware that regulatory bodies with jurisdiction have the authority to levy substantial fines and penalties to violators. Failure on the part

of any employee to follow the requirements of these procedures is cause for disciplinary action, including discharge.

This SOP provides general guidance for packaging, marking, labeling, and shipping samples of environmental and hazardous materials and should not be misconstrued as the equivalent of or replacement for the DOT or IATA regulations. When shipping any potentially hazardous samples, the DOT regulations (49 CFR 171-178) and IATA regulations must be followed. This SOP should be used in conjunction with DOT and IATA regulations and advice from the freight carrier to ensure that all regulations governing transportation are being followed.

Any questions about the instructions for shipping environmental samples or hazardous materials in this SOP should be directed to the subcontractor's health and safety officer, who provides technical assistance to the ER Program.

3. PROCEDURES

3.1. Associated Procedures

Before every operation, SOPs 1.1-1.10 must be reviewed. These SOPs contain information on the performance of field activities. They should be consulted for specific information on equipment and supplies; sample collection, preservation, packaging, and shipping; decontamination procedures; and documentation requirements. Procedures directly associated with this SOP are listed below.

SOP No.	SOP Title
1.1	General Instructions for Field Personnel
1.3	Sample Control and Documentation
1.4	Sample Containers and Preservation
1.6	General Equipment Decontamination

3.2. Preparation

3.2.1. Office

A. Review the FSP or WP and SOPs listed in Section 3.1.

B. Coordinate schedules/actions with the installation staff.

C. Obtain appropriate permission for property access.

D. Notify the analytical laboratory of sample types, the number of samples, and the approximate arrival date.

E. Contact the carrier that will transport samples to obtain information on regulations and specifications.

3.2.2. Documentation

A. Obtain a logbook from the QA officer.

B. Obtain a sufficient number of the appropriate ER Program data collection forms (see INDEX TO SOPs).

C. Consult the ER Program data administrator for a current list of information management codes, location IDs, and sample numbers used in the completion of data forms.

3.3. Operation

Procedures for shipping samples under DOT and IATA regulations are provided in Appendixes 5.1 through 5.4. The following step-by-step procedure will ensure that all applicable requirements for classifying, packing, marking, labeling, and documenting samples can be met.

A. Determine the correct technical name or composition of substances that might be in the samples. Check to see if the substance is forbidden on aircraft. Section 1 of the IATA regulations for dangerous goods contains a list of the substances that cannot be transported by air.

B. All samples must be transported by cargo aircraft or land transport. See Appendixes 5.1 through 5.4 for the appropriate DOT and IATA requirements.

C. Consult the DOT or IATA references to select the appropriate shipping container and packing material.

D. Prepare the consignment according to relevant requirements.

E. Ensure that all appropriate markings are printed on the packages and labels are attached.

F. Make any appropriate advance arrangements with the carrier and obtain current information about regulations and specifications that might affect the shipment.

G. Prepare the cargo airbill, complete, and sign the appropriate declarations for transporting dangerous goods.

H. Deliver the shipment to the local office of the freight carrier or arrange for a pickup at the site. Do not seal the container until the freight carrier is satisfied that the internal packaging meets all applicable regulations.

I. Ensure that all chain-of-custody procedures are observed. The copy of the bill of lading form will be retained as evidence of the chain-of-custody transfer.

3.4. Postoperation

3.4.1. Field

A. When transferring the samples, have the transferee sign and record the date and time on the Custody Transfer Record/Lab Work Request form (see SOP 1.3, Sample Control and Documentation). Custody transfers made to a sample custodian in the field should account for each sample, although samples may be transferred as a group. Every person who takes custody should fill in the appropriate section of the Custody Transfer Record/Lab Work Request form. Minimize the time of possession.

B. The field custodian is responsible for properly packaging and dispatching samples to the appropriate laboratory. This responsibility includes completing, dating, and signing the appropriate portion of the Custody Transfer Record/Lab Work Request form. When samples of hazardous materials are shipped to a laboratory, provide advance notice.

C. Verify that all sample bottles have been correctly identified and labels include necessary information (for example, location, time, and date).

3.4.2. Documentation

A. Complete logbook entries, verify the accuracy of entries, and sign/initial all pages.

B. As in any other activity that may be used to support litigation, regulatory agencies must be able to provide the chain of possession and custody of any samples that are offered for evidence or that form the basis of analytical test results introduced as evidence. Written procedures must be available and followed whenever samples for evidence are collected, transferred, stored, analyzed, or destroyed. The primary objective of these procedures is to create an accurate, written record that can be used to trace the possession and handling of the sample from the moment of its collection through analysis and the introduction as evidence.

   A sample is in someone's custody under any of the conditions listed below.

   - It is in one's actual possession.
   - It is in one's view (after being in one's physical possession).
   - It is one's physical possession and then locked up so that no one can tamper with it.
   - It is kept in a secured area that is restricted to only authorized personnel.

C. Send all packages to the laboratory with the Custody Transfer Record/Lab Work Request form and other pertinent forms. Retain a copy of these forms at the originating office (either carbon or photocopy). Register mailed packages with a return receipt requested. For packages sent by common carrier, retain receipts as part of the permanent chain-of-custody documentation. Pack samples to eliminate the possibility of

breakage during shipment. Seal or lock the package so that any tampering can be readily detected.

D. Additional guidelines for chain of custody, a sample of the form, and instructions for completing the Custody Transfer Record/Lab Work Request form are included in SOP 1.3, Sample Control and Documentation.

3.4.3. Office

A. Deliver original forms and logbooks to the site manager for technical review. He/she will review, sign forms, and transmit to the document control officer (copies to the files) for eventual delivery to the Department of Energy.

B. Contact the analytical laboratory to ensure that samples arrived safely and instructions for sample analyses are clearly understood.

4. SOURCES

International Air Transport Association. 1988. Dangerous Goods Regulations. January 1988. Montreal, Quebec, Canada.

CFR 49. 1985. Code of Federal Regulations, Title 49, U.S. Department of Transportation, Parts 100-199. November 1, 1985. Washington, D.C.: U.S. Government Printing Office.

5. APPENDIXES

5.1 Environmental Samples

5.2 Samples of Hazardous and Radioactive Materials

5.3 Transportation of Unknown Hazardous Materials by 49 CFR

5.4 Transportation of Unknown Hazardous Materials by IATA

APPENDIX 5.1

ENVIRONMENTAL SAMPLES

A. Environmental Samples

Environmental samples may be packaged and shipped according to the following procedures.

B. Packaging

Before any samples are placed in their final shipping containers, the exterior of the sample containers should be wiped clean with a damp cloth. Environmental samples must then be packaged according to the following procedures.

1. Place sample container, properly labeled and with a chain-of-custody seal on a sealed lid, into a polyethylene bag and seal the bag.

2. Place sample in a fiberboard container approved by the Department of Transportation (DOT) or picnic cooler.

3. Pack container with enough noncombustible, absorbent cushioning material to minimize the possibility of breakage and absorb any materials that may have leaked from the sample jars. Vermiculite is recommended.

4. If there are multiple samples, be sure there is sufficient cushioning material between the sample containers (each in its individual polyethylene bag) to prevent breakage from dropping or severe shock.

5. Sealed bags of ice are packed with the samples to obtain 4°C.

6. Tape a sealed plastic bag containing the completed chain-of-custody form to the inside of the shipping container lid.

7. Seal outside container with duct tape or strapping tape.

8. On each side of the shipping container, place a signed chain-of-custody seal at the junction between the shipping container and lid.

C. Marking/Labeling

Sample containers must have a completed sample identification tag (see SOP 1.3, Sample Control and Documentation), and the outside container must be marked Environmental Sample. The appropriate side of the container must be marked This End Up, and arrow labels should be used accordingly. No DOT placards or labeling are required. Assure that all sample containers are labeled identically to labels on the shipping container.

D. Shipping Papers

No DOT or International Air Transport Association (IATA) shipping papers are required for environmental samples.

ENVIRONMENTAL SAMPLES

E. Transportation

There are no DOT or IATA restrictions on the mode of transportation for environmental samples. An overnight carrier is required.

F. Additional guidelines for water samples

Additional guidelines for the shipment of water samples is given in the TEGD. These include the following activities.

1. When the samples are placed in the shipping cooler, record the internal temperature of the cooler on the chain-of-custody form.

2. To determine the maximum and minimum temperature during shipment, place a thermometer that measures and records the maximum and minimum temperature range inside the shipping cooler.

3. Make sure that signed and dated chain-of-custody seals are present on the cap of each individual sample container and on the lid of the shipping cooler.

4. The internal temperature of the shipping container will be measured using a laboratory grade thermometer upon opening the cooler at the contracted laboratory.

APPENDIX 5.2

SAMPLES OF HAZARDOUS AND RADIOACTIVE MATERIALS

A. Samples of Hazardous Material

Samples that are not environmental samples or samples known or expected to contain hazardous substances must be considered samples of hazardous material and transported according to the following requirements.

If the hazardous material in the sample is known or can be accurately identified, it is packaged, marked, labeled, and shipped according to the specific instructions for that material described in the Department of Transportation Hazardous Materials Table (49 CFR 72.101) or the latest edition of the International Air Transport Association Dangerous Goods Regulations.

B. Samples of Radioactive Materials

Samples containing greater than 2,000 pCi/g of any radionuclide are considered to be radioactive materials by DOT (49 CFR 173.403y) and must be shipped following the requirements given in 49 CFR 173 for labeling and packaging. Table V.1 summarizes the shipping categories and concentration limits for several radionuclides commonly encountered during investigations. The labeling and packaging requirements for these categories are given in 49 CFR 172 subparts D and E.

TABLE V.1

RADIOACTIVE SAMPLE SHIPMENT REQUIREMENTS

Radionuclide	49 CFR Reference	Concentration	Total Quantity	DOT Class
Tritium in water				
	49 CFR 173.403(y)	<2 μCi/L	NA	Environmental
	49 CFR 173.423	2 μCi/L to 1×10^5 μCi/L	<1,000 Ci/ package	UN2910 (Limited quantity)
	49 CFR 173.403(n)	1×10^5 μCi/L to 5×10^6 μCi/L	<1,000 Ci/ package	UN2912 (LSA)
Plutonium-238 in soil or other solids				
	49 CFR 173.403(y)	0.002 μCi/g	NA	Environmental
	49 CFR 173.403 49 CFR 173.423	0.002 μCi/g to 0.1 μCi/g	<30 μCi/ package	UN2910 (Limited quantity)
	49 CFR 173.403(n) 49 CFR 173.435	0.002 μCi/g to 0.1 μCi/g	30 μCi to 3,000 μCi/ package	UN2912 (LSA)
Thorium-232 soil or other solids				
	49 CFR 173.403(y)	<0.002 μCi/g	NA	Environmental
	49 CFR 173.403 49 CFR 173.435	0.002 μCi/g to 300 μCi/g	Unlimited	UN2910 (Limited quantity)
Thorium-230 in soil or other solids				
	49 CFR 173.403(y)	<0.002 μCi/g	NA	Environmental
	49 CFR 173.403 49 CFR 173.423	0.002 μCi/g to 0.1 μCi/g	<30 μCi/ package	UN2910 (Limited quantity)
	49 CFR 173.403(n) 49 CFR 173.435	0.002 μCi/g to 0.1 μCi/g	30 μCi to 3,000 μCi/ package	UN2912 (LSA)

[a]The package refers to the shipment cooler (not the sample jars).
DOT - U.S. Department of Transportation
NA - not applicable
LSA - low-specific activity

APPENDIX 5.3

TRANSPORTATION OF UNKNOWN HAZARDOUS MATERIALS BY 49 CFR

A. Transportation of Unknown Hazardous Materials by 49 CFR

1. For samples of hazardous substances of unknown content that will be shipped by surface carrier under 49 CFR Transportation Regulations, the appropriate transportation category is selected through a process of elimination using the Department of Transportation (DOT) Hazardous Materials Classification system. While it is probable that most unknown samples of hazardous material shipped by field personnel will not contain radioactive materials or Poison A materials, it is essential for the following gradient hierarchy to be considered.

2. If radiation survey instruments demonstrate (or reasonable probability exists) that the unknown hazardous sample is radioactive, the appropriate DOT shipping regulations for radioactive material must be followed. Contact the subcontractor's health and safety officer for ER Program technical assistance for specific details.

3. If radioactive material is eliminated, the sample must then be considered to contain Poison A materials. DOT defines Poison A as an extremely dangerous, poisonous gas or a gas or liquid of the nature that a very small amount of gas (or vapor of the liquid) will be dangerous to life. Most Poison A materials are gases and would not be found in glass or drum-like containers. All samples taken from closed containers do not have to be shipped as Poison As. Based upon information available, judgment must be made as to whether a sample from a closed container is a Poison A. For specific instructions on the proper procedures for shipping Poison A, contact the subcontractor's health and safety officer for ER Program technical assistance.

4. If Poison A is eliminated as a shipment category, the next two classifications are flammable or nonflammable gases. Because an open container is not expected to contain a significant amount of gas, flammable liquid would be the next applicable category. After the categories of radioactive material, Poison A flammable gas, and nonflammable gas have been eliminated, the sample can be classified as a flammable liquid and shipped accordingly.

5. These procedures would also suffice for shipping any other samples classified below Poison A in the DOT classification table.

6. These procedures would also suffice for shipping any other samples classified below flammable liquids in the DOT classification table.

B. Shipment of Flammable Liquid by 49 CFR

The following instructions apply to the shipment of a flammable liquid by rail car, truck, or other common carrier.

1. Collect the sample in a glass or polyethylene container with a metallic, Teflon-lined screw cap. The container may be no larger than 16 fluid oz. To prevent leakage, fill the container no more than 90% full. Mark the fluid level on the outside of the sample container. If an air space in the sample container would affect sample integrity (for example, the case of a volatile organics analysis vial), place that container within a second container to meet the 90% requirement. Before any samples are placed in the final shipping container, the exterior should be wiped clean with a detergent solution.

2. Complete the sample identification tag (see SOP 1.3, Sample Control and Documentation) and attach it securely to the sample container. The sample identification tag should contain information needed to trace the sample to its point of origin and sample taker, as well as any quality assurance/quality control information.

3. Seal the container and place it in a 2-ml-thick (or thicker) polyethylene bag with one sample in each bag. Position the identification tag so that it can be read through the bag. Seal the bag.

4. Place the sealed bag inside a metal can and cushion it with enough noncombustible, absorbent material (for example, vermiculite) between the bottom and sides of the can and bag to prevent breakage and absorb leakage. Pack one bag per can. Use clips, tape, or other positive means to secure the lid onto the can.

5. Place one or more metal cans into a strong outside container (like a picnic cooler or a DOT-approved fiberboard box). Surround cans with noncombustible, absorbent cushioning material for stability during transport. Total sample volume in the picnic cooler or fiberboard box should not exceed 10 gallons. A separate air bill and shipping declaration must be processed for each container or combination of containers so that the total sample volume on any air bill will not exceed 10 gallons.

C. Shipment by Land

The following instructions apply for shipment of samples of hazardous material by car or truck (not by common carrier).

1. The above instructions for flammable liquids will apply.

2. Additionally, sample containers must be firmly secured so that they will not bounce against the sides of the vehicle during transit or in an accident.

3. Limit shipments to 1000 lbs or less. Under 1000 lbs, there are no placarding requirements under 49 CFR 172.504 (c) (1).

D. Chain of Custody

Include the Custody Transfer Record/Lab Work Request form (properly executed) in the outside container. It is also recommended to use chain-of-custody tape over each can lid.

E. Marking and Labeling Samples Classified as Flammable Liquid

1. Use abbreviations only where specified.

2. Place the information listed below on each paint can.

   - Laboratory name and address

   - Flammable Liquid, N.O.S. UN 1993. The designation N.O.S. means not otherwise specified. Use an approved DOT label.

3. Information placed on cans should also be placed on at least one side of the outside shipping containers. If labelling is placed on more than one side, it must be attached to all visible sides.

F. Shipping Papers for Samples Classified as Flammable Liquid

Shipping papers must be provided for the shipment of all samples (including those transported by rental, government, company, or personal cars).

G. Bill of Lading/Certification Statement

Complete the bill of lading and sign the certification statement. If the carrier does not provide it, use a standard industry form. Provide the information listed below in the order listed. One form may be used for more than one outside container.

- Flammable Liquid, N.O.S. UN 1993

- Limited Quantity (or Ltd. Qty.)

- Net weight or net volume (weight or volume may be abbreviated) just before or after the UN or ID number.

- Further description (like Laboratory Samples) is allowed if it does not contradict required information.

H. Transportation

1. Transport samples of unknown hazardous material that are classified as flammable liquid by rented or common carrier truck or railroad, as appropriate.

2. Do not transport by any air transport system.

APPENDIX 5.4

TRANSPORTATION OF UNKNOWN HAZARDOUS MATERIAL BY IATA

A. Transportation of Unknown Hazardous Material by International Air Transport Association (IATA)

For samples containing unknown material that will be shipped by air carrier, the most appropriate classification in the IATA regulations is the classification of other regulated substances. In order to use this designation, the categories shown below must be eliminated.

- Radioactive Materials
- Poison A Materials
- Flammable Gases
- Nonflammable Gases

B. Shipment of Other Regulated Substances

The instructions below will apply for the shipment of other regulated substances by cargo-carrying aircraft, rail car, or other common carrier.

1. Collect the sample in a glass or polyethylene container with a nonmetallic, Teflon-lined screw cap. The container may be no larger than 16 fluid oz. To prevent leakage, fill the container no more than 90% full. If an air space in the sample container would affect sample integrity (for example, the case of a volatile organics analysis vial), place that container within a second container to meet the 90% requirement. Before any samples are placed in the final shipping container, the exterior should be wiped clean with detergent solution.

2. Complete the sample identification tag (see SOP 1.3, Sample Control and Documentation) and attach it securely to the sample container. The sample identification tag should contain information needed to trace the sample to its point of origin and sample taker, as well as any quality assurance/quality control information.

3. Seal the container and place it in a 2-ml-thick (or thicker) polyethylene bag with one sample in each bag. Position the identification tag so that it can be read through the bag. Seal the bag.

4. Place the sealed bag inside a metal can and cushion it with enough noncombustible, absorbent material (for example, vermiculite) between the bottom and sides of the can and bag to prevent breakage and absorb leakage. Pack one bag per can. Use clips, tape, or other positive means to secure the lid onto the can.

5. Place one or more metal cans into a strong outside container (like a picnic cooler or a DOT-approved fiberboard box). Surround cans with noncombustible, absorbent cushioning material for stability during transport. Total sample volume in the picnic cooler or fiberboard box should not exceed 40 liters.

C. Chain of Custody

Include the Custody Transfer Record/Lab Work Request form (properly executed) in the outside container. It is also recommended to use chain-of-custody tape over each can lid.

D. Marking and Labeling Samples Classified as Other Regulated Substances

1. Use abbreviations only where specified.

2. Place the information listed below on each paint can.

   - Laboratory name and address

   - Other regulated substances, UN8027. Hazardous Class # 9

3. Information placed on cans should also be placed on at least one side of the outside shipping containers. If labelling is placed on more than one side, it must be attached to all visible sides.

4. Cargo Aircraft Only must be printed on all outside shipping containers.

5. Print Laboratory Samples and This End Up or This Side Up clearly on top of the outside shipping container. Outside containers also must contain the statement Inside Packages to Comply with Prescribed Specifications. Put upward pointing arrows on all four sides of the container.

E. Shipping Papers for Samples Classified as Other Regulated Substances

Shipping papers must be provided for the shipment of all samples (including those transported by rental, government, company, or personal cars).

F. Bill of Lading/Certification Statement

Complete the bill of lading and sign the certification statement. If the carrier does not provide it, use a standard industry form. Provide the information listed below in the order listed. One form may be used for more than one outside container.

- Other Regulated substances, UN8027

- Class or Division # 9

- Net weight or net volume (weight or volume may be abbreviated) just before or after the UN or ID number.

- Further description (like Laboratory Samples) is allowed if it does not contradict required information.

G. Transportation

1. Transport samples of unknown hazardous material that are classified as other regulated substances by rented or common carrier truck, railroad, express overnight package services, or other appropriate means.

2. Do not transport by any passenger-carrying air transport system. Ship by air carriers that transport only cargo (for example, Federal Express).

STANDARD OPERATING PROCEDURE 1.15

GUIDE TO MANAGEMENT OF INVESTIGATION-DERIVED MATERIAL

1. PURPOSE

The purpose of this standard operating procedure (SOP) is to provide general guidance and specific procedures for the management of investigation-derived material (IDM) at the U.S. Department of Energy's (DOE) Mound Plant in Ohio. This SOP describes the procedures used by the Environmental Restoration (ER) Program technical assistance contractors for the sampling of IDM, and provides guidance on the sampling and disposition of IDM. A discussion on material segregation and drum reuse is also included. Other procedures or requirements used by installation subcontractors must conform to this SOP. The disposal of hazardous, radioactive, or mixed IDM is covered under separate policies and procedures.

2. DISCUSSION

In general, IDM is material derived from environmental site investigation activities such as soil boring procedures, well construction and installation, aquifer testing, water quality sampling of wells, and decontamination of sampling and drilling equipment (rinsate). These materials are potentially subject to various regulations governing storage and disposal. Mound Plant is a CERCLA Site, therefore, applicable or relevant and appropriate requirements (ARARs) must be followed. Also, the response is required to comply with the substantive requirements for permits, but is not required to obtain permits. Figure 1 is a decision tree illustrating the management of IDM.

2.1. Sampling and Staging

The IDM is sampled for analytical testing and placed in labeled drums. Drums containing solid IDM, such as soil, are staged at the original sampling site, if possible, or moved to the Central Staging Area. All drums containing liquid IDM, such as purge water, are moved to the Central Staging Area. The containerized IDM is held until results of the analytical testing are used to classify the IDM and determine what actions are to be followed.

2.2. Classification Criteria

IDM can be classified as hazardous, radioactive, mixed, solid, or clean, depending on its characteristics. Each class is managed differently. Solid IDM that is not classified as hazardous, radioactive, or mixed by the CERCLA, RCRA, and DOE criteria described below is handled as solid waste in accordance with State of Ohio Environmental Protection Agency (OEPA) regulations.

<u>Hazardous IDM</u> is material exhibiting the characteristics of ignitability, corrosivity, reactivity, or toxicity as specified in 40 CFR 261, Subpart C, or mixtures of IDM and hazardous wastes specifically listed in 40 CFR 261, Subpart D.

<u>Radioactive IDM</u> is material containing concentrations of plutonium-238 and thorium-232 greater than 25 picoCuries per gram (pCi/g) and 5 pCi/g, respectively.

<u>Mixed IDM</u> is material that meets the definition of both hazardous and radioactive IDM.

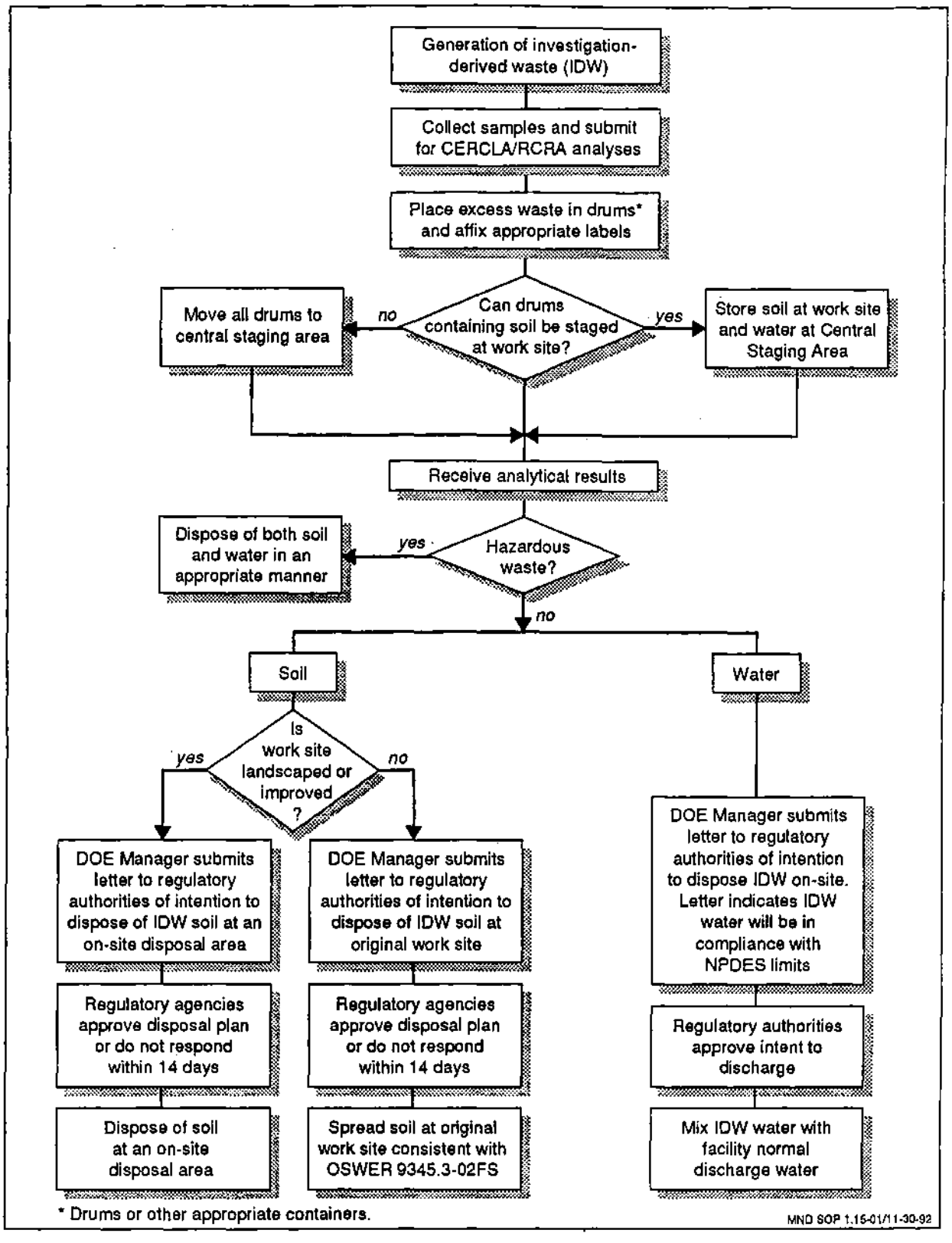

Management of investigation-derived waste.

Figure 1 **Decision tree for management of investigation-derived materials**

Solid IDM is material that cannot be classified as hazardous, radioactive, or mixed, yet exhibits concentrations of identified potential chemical contaminants above background levels.

Clean IDM is material which contains identified potential chemical contaminants at concentrations less than background levels.

2.3. Actions

Liquid IDM (purge water) that is nonhazardous will be added to Mound Plant normal discharge water and discharged through NPDES Outfall 001.

IDM classified as clean may be moved to Mound Plant's IDM Area, yet to be approved and constructed. IDM classified as solid waste will be disposed of at an OEPA approved landfill (off site).

IDM classified as hazardous, radioactive, or mixed will be disposed of or treated as dictated by federal and state regulations. There are currently (February 1993) only limited alternatives for mixed waste, so it would be held until alternatives could be evaluated as directed by CERCLA.

3. PROCEDURES

3.1. Associated Procedures

Before every operation, SOPs 1.1 through 1.10 must be reviewed. These SOPs contain information on the performance of field activities. They should be consulted for specific information on equipment and supplies, decontamination procedures, and documentation requirements. Procedures directly associated with this SOP are listed below.

SOP No.	SOP Title
1.1	General Instructions for Field Personnel
1.3	Sample Control and Documentation
1.5	Guide to the Handling, Packaging and Shipping of Samples
1.6	General Equipment Decontamination

3.2. Preparation

3.2.1. Office

A. Review the Work Plan or Sampling and Analysis Plan, and SOPs listed in subsection 3.1.

B. Coordinate schedules/actions with the installation staff.

C. Obtain appropriate permission for property access.

D. Determine that a sufficient number of drums and labeling materials are available for the IDM.

3.2.2. Documentation

A. Obtain a logbook from the QA officer.

B. Obtain a sufficient number of the appropriate ER Program data collection forms. Consult Mound Plant OU-9 Quality Assurance Project Plan (QAPP) Table of Contents (DOE 1992).

C. Consult the ER Program data administrator for a current list of information management codes, location IDs, and sample numbers used in the completion of data forms and drum labels.

3.3. Operation

The following step-by-step procedure will ensure that all agreed-to practices are followed in the management of the IDM.

3.3.1. Drum Labeling

- Drums will be marked with waterproof labels with the following information:
- date material was placed in the drum;
- source location ID (release site/well number (for decon water));
- medium (soil, water, or personal protective equipment);
- statement to the effect: "Investigation-derived material from CERCLA RI/FS; for more information contact subcontractor manager (name, phone number), EG&G Operable Unit Manager (name, phone number), or Monte Williams (x 4543)";
- FIDLER screening value;
- head space analysis value, if applicable; and
- sample numbers

3.3.2. Soil

A. Samples of soil cuttings will be collected at the work site, analyzed for radioactivity, and transmitted to the laboratory for CERCLA- and RCRA-type analyses.

B. Remaining soil that is not sampled will be placed in labeled, open-top (removable lid), metal drums and held at either the original sampling site, if possible, or moved to the Central Staging Area, currently the Waste Oil Drumfield.

C. Drum groups within the staging area will be placed on wooden pallets and covered with tarps to prevent weathering of the drums and protect label integrity.

D. A sign posted within the staging area will identify the drums as "Investigation-Derived Material" and will include the same information described in Section 3.3.1.

E. After receiving analytical results from the laboratory, the IDM will be classified as solid, hazardous, radioactive, or mixed in accordance with OEPA regulations and RCRA, CERCLA, and DOE criteria.

F. If the soil is determined to be solid, hazardous, or radioactive, it will be disposed of or treated at an appropriate disposal or treatment facility. Mixed waste will be held for further evaluation of alternatives.

G. Solid waste, other than soils, generated by the technical assistance contractor and subcontractor(s) (e.g., wipes, protective clothing that is not LSA, visqueen, garbage) will be segregated and placed in a dumpster for off-site disposal.

H. Bulk (large pieces) of asphalt or demolition material generated by breaking through pavement will be segregated and disposed of separately in an approved on-site area.

3.3.3. Water

A. Samples of water produced at the work site will be collected, analyzed for radioactivity, and transmitted to the laboratory for CERCLA analyses.

B. The remaining water that is not sampled will be placed in labeled, closed-top (non-removable lid), polyethylene drums and held at the Central Staging Area, currently the Waste Oil Drumfield.

C. Drum groups will be placed on wooden pallets and covered with tarps to prevent weathering of the drums and protect label integrity.

D. A sign posted within each staging area will identify the drums as "Investigation-Derived Material" and will include the same information described in Section 3.3.1.

E. After receiving analytical results from the laboratory, the IDM will be classified as nonhazardous, hazardous, radioactive, or mixed in accordance with OEPA regulations and RCRA, CERCLA, and DOE criteria.

F. If the water is nonhazardous, the remedial project manager at DAO will submit a letter to the OEPA water quality branch indicating that the IDM water will be added to normal Mound Plant discharge and will be in compliance with NPDES limits. Analytical results will be included in the submission. A copy of this letter will be submitted to U.S. EPA by DAO. Upon approval from OEPA, the water will then be discharged through Mound Plant NPDES Outfall 001 and directed off site to the Great Miami River. DAO will simultaneously notify U.S. EPA of the intent to discharge.

G. If the water is determined to be hazardous or radioactive, it will be disposed of or treated at an appropriate disposal or treatment facility. Mixed waste will be held for further evaluation of alternatives.

H. Liquid waste generated by the technical assistance contractor and subcontractor(s) (e.g., motor oil, additives, detergent solutions) will be segregated and disposed of or recycled separately at an appropriate facility.

3.3.4. Central Staging Area

A. The Central Staging Area is currently the Waste Oil Drumfield. It will be used for:

- purge water from wells;
- soil that cannot be stored at the work site because it hinders Mound Plant operations; and
- soil from areas off the site (e.g., the Miami-Erie Canal).

B. The Waste Oil Drumfield will be used immediately with the knowledge that it is a potential release site and remedial activities are in progress. Surface and subsurface samples obtained from the Waste Oil Drumfield will be analyzed for radioactivity and submitted to the laboratory for CERCLA analyses.

C. After results of surface and subsurface sampling and analysis are available, assuming that no remediation is required, the Waste Oil Drumfield will become a semi-permanent staging area for CERCLA wastes. It will be fenced and locked, with ER Program (EG&G and its contractors) to retain control of the area. It is presumed that at the conclusion of the ER Program, the area may need to be sampled again to verify that it was not contaminated by spills.

3.3.5. Waste Segregation

A. Waste Segregation will occur at a Central Staging Area. Drums presumed to contain radioactive soil (e.g., from Miami-Erie Canal) will be labeled as such and will be kept in a separate zone away from those presumed to contain hazardous waste. This is to prevent the accidental creation of mixed waste.

B. When information is available indicating the nature of the contents, containers may be stored separately from other noncompatible materials which may interact with the waste in a hazardous manner.

3.3.6. Drum Database

A database will be created and maintained to track the drums and their contents for the duration of time that they contain IDM. The database will contain information described in Section 3.3.1 and include a timeline documenting waste management procedures.

3.3.7. Drum Reuse

A. Empty drums used to move solid, nonhazardous IDM to an off-site landfill will be rinsed of visible solid residue. Rinsate from these drums will be handled in the same manner as the purge water as described in section 3.3.3. Empty drums used for nonhazardous liquid IDM that has been disposed of into NPDES Outfall 001 are not expected to contain solid residue and will not be rinsed. When these procedures are completed, empty drums may then be reused for subsequent IDM generated by the ER Program (it is assumed that drums will be reused only within the ER Program).

B. Drums that previously held low-specific activity (LSA) waste and have been emptied into LSA containers will be marked and retained only for radioactive soil that is unlikely to be hazardous.

C. It is assumed that drums containing IDM that is determined to be hazardous will be used to transport the waste off site.

3.4. Post Operation

3.4.1. Documentation

Complete logbook entries, verify the accuracy of entries, and sign/initial all pages.

3.4.2. Office

Deliver original forms and logbooks to the site manager for technical review. The site manager will review and sign the forms, and transmit them to the document control officer (copies to the files) for eventual delivery to the DOE.

4. REFERENCES

DOE. 1992. "Remedial Investigation/Feasibility Study, Operable Unit 9, Site-Wide Quality Assurance Project Plan, Draft Final, Mound Plant Environmental Restoration Program, U.S. Department of Energy, Albuquerque Operations Office, Albuquerque, New Mexico, December 1992.

EPA. 1991. "Guide to Management of Investigation-Derived Wastes." U.S. Environmental Protection Agency, Office of Solid Waste and Emergency Response, Publication: 9345.3-02FS, May 1991.

STANDARD OPERATING PROCEDURE 2.1

PRESAMPLE PURGING OF WELLS

1. PURPOSE

To identify well-purging procedures for evacuation of stagnant water from the well bore and its replacement by groundwater in sufficient quantities so that a water sample representative of the formation of completion can be collected.

2. DISCUSSION

The choice of procedure and equipment for well evacuation depends on the Field Sampling Plan (FSP) or Work Plan (WP), the yield of the well, water depth, well size, and the type of water analysis. This procedure describes various methods for well evacuation. Collection and measurement of samples and the documentation of data should be performed as described in the associated procedures.

Peristaltic Pump

Using a peristaltic pump for well evacuation is particularly advantageous because the same system may be used for sample collection. In addition, the flow rate is easily controlled with a peristaltic pump. The pump can be used in wells of any diameter and nonplumb wells, and the pump is highly portable and readily available. However, peristaltic pumps can only be used in wells with a potentiometric level less than 25 ft below the land surface. Additionally, low pumping rates make it difficult to evacuate the wellbore in a reasonable amount of time. An electric power source is required, and there is a high likelihood of stripping the volatiles.

Bladder Pump

The bladder pump (Middelburg type or diaphragm) is a particularly good choice when the well depth is beyond the capability of the peristaltic pump. In addition, the relatively high pumping rate allows rapid well evacuation. Bladder pumps are portable, though the accessory equipment may be cumbersome. With deep purging, large volumes of gas and longer cycles are required. Operating time and expense are increased as a result.

Bailer

For shallow, small-diameter wells with low yields, evacuation of the well by bailer is recommended. Bailers are mechanically simple, lightweight and highly portable, constructed in many sizes, and require no external power source. Bailers are easily operated and cleaned and inexpensive. The primary disadvantage of bailers is their limited-volume purging capability, especially in deep wells where purging is labor and time consuming. Another disadvantage is that sampling personnel are directly exposed to contaminants.

Electric Submersible Pump

The submersible pump is commonly used for purging deep, large-diameter wells requiring high pumping rates. The pump is portable and self-contained except when auxiliary power sources are employed. The primary disadvantage is that the pump can be difficult to decontaminate and transport. Other disadvantages are damage caused by dry pumping, damage to the gears (when the water contains high levels of suspended soils), and the high cost of these large-capacity pumps.

Reciprocating Piston Submersible Pumps

The reciprocating piston submersible pump is a portable system for purging wells with water depths up to 500 ft. These pumps develop high pumping rates and can be operated in 2-inch-diameter wells. The system is operated by compressed gas (air or nitrogen) and driven by an air motor. The pump is self-priming, and the gas that drives the pump does not contact the purged water. The pump is constructed from stainless steel and can be decontaminated easily.

3. PROCEDURES

3.1. Associated Procedures

Before every operation, a review of the SOPs 1.1-1.10 is necessary. These SOPs contain information on the performance of field activities. They should be consulted for specific information about equipment and supplies; sample collection, preservation, packaging, and shipping; decontamination procedures; and documentation requirements. Procedures directly associated with this SOP are listed below.

SOP No.	SOP Title
1.1	General Instructions for Field Personnel
1.6	General Equipment Decontamination
2.2	Field Measurements on Ground and Surface Water Samples
2.3	Sampling Monitoring Wells with a Bladder Pump
2.4	Sampling Monitoring Wells with a Bucket-Type Bailer
2.5	Sampling Monitoring Wells with a Submersible Pump
2.6	Sampling Monitoring Wells with a Peristaltic Pump
3.1	Water Level Measurement
6.1	Health and Safety Monitoring of Combustible Gas Levels
6.2	Health and Safety Monitoring of Organic Vapors with a Photoionization Detector

6.3 Health and Safety Monitoring of Organic Vapors with a Flame Ionization Detector

3.2. Preparation

3.2.1. Office

A. Review the FSP or WP and SOPs listed in Section 3.1.

B. Coordinate schedules/actions with the installation staff.

C. Obtain appropriate permission for property access.

D. Assemble the equipment and supplies listed in Appendix 5.1. Ensure the proper operation of all sampling equipment.

E. Have the site manager order the standard solutions for specific conductance and pH/alkalinity calibrations to be performed either before departing for the site or upon arrival at the site.

F. Consult with the site manager about purging techniques and the disposal of purged water and other sampling expendables.

G. Make arrangements to buy or lease an air compressor or bottled nitrogen.

3.2.2. Documentation

A. Obtain a logbook from the QA officer.

B. Record results of the equipment check in the logbook.

C. Obtain a sufficient number of the appropriate ER Program data collection forms (see INDEX TO SOPs).

D. Consult the ER Program data administrator for a current list of information management codes, location IDs, and sample numbers used in the completion of data forms.

3.2.3. Field

A. Locate the monitoring wells to be sampled and the appropriate decontamination area. Locate the staging area and areas for managing purged water and expendable sampling materials. Check decontamination zones and barricades to public access. Plan to purge the wells, moving from the least contaminated to most contaminated.

B. Decontaminate the purging pump or bailer before taking the first sample and between sampling intervals (see SOP 1.6, General Equipment Decontamination, and the FSP or WP).

3.3. Operation

A. Record all calculations and field measurements according to SOP 2.2, Field Measurements on Ground and Surface Water Samples.

B. Calculate the amount of water in the well (casing or bore volume) with the formula shown below.

$$(pi) \times \frac{(d^2)}{4} \times (h_1 - h_2) \times 7.48 = \text{gallons per bore volume}$$

where

pi = 3.1416
d = inner diameter of well bore (ft)
h_1 = depth of well from top of well casing (ft)
h_2 = depth to water from top of casing (determined in field) (ft)
bore volume = volume of water equivalent to the standing water in a well

3.3.1. Peristaltic (Suction-Lift) Pump

The peristaltic pump is a self-priming, low-volume pump consisting of a rotor and ball-bearing rollers. Tubing inserted around the pump rotor is squeezed by the rollers as the rotor revolves. One end of the precleaned tubing is placed into the well while the other end is connected to a flow-through bath. As the rotor revolves, water is drawn (up to one gallon per minute) from the well.

For purging with a peristaltic pump, proceed as described below.

1. Using clean equipment, determine the total depth of the well and water level with an electric sounder or steel tape (see SOP 3.1, Water Level Measurement). Calculate the fluid volume in the casing, using the casing volume or the bore volume (the FSP or WP may require considering the latter).

2. Determine the depth from the casing top to the midpoint of the screen or well section open to aquifer. Consult the well completion and water level measurement records or sound for the bottom.

3. If depth to midpoint of screen exceeds 25 ft, choose an alternate system.

4. Lower intake into the well a short distance below the water level and begin water removal. Collect or dispose of the purged water in containers of the type specified in the FSP or WP. Lower suction intake to maintain submergence and allow for successive purging of the water column.

5. Monitor the air above the wellhead (as specified in SOP 6.1, Health and Safety Monitoring of Combustible Gas Levels; SOP 6.2, Health and Safety Monitoring of Organic Vapors with a Photoionization Detector; and SOP 6.3, Health and Safety Monitoring of Organic Vapors with a Flame Ionization Detector) to determine the potential for explosion, fire, and any toxic effect on workers.

6. Record the amount of water purged and discharge rates. A calibrated bucket and stopwatch are most commonly used to obtain this measurement.

7. Purge a minimum of three casing volumes and continue purging until the discharge parameters (pH, temperature, and specific conductance) stabilize. Stabilization of field parameters is defined as consecutive readings (taken with at least 0.5 casing volumes between readings) within ±0.1 units for pH, ±1 degree for temperature, and ±10 percent for conductivity. It should be realized that groundwater from some wells may not readily stabilize, either due to effects of improper well construction or the presence of contaminants. In these instances, a maximum of 10 casing volumes will be removed before sampling, and the lack of stabilization of parameters should be noted in the comments field of the appropriate field forms.

8. After pumping, monitor the water level recovery. The recovery rate may be useful in determining the sample rate.

9. Decontaminate the tubing and fittings according to SOP 1.6, General Equipment Decontamination.

3.3.2. Bladder (Gas-Operated, Squeeze-Type) Pump

Bladder pumps consist of a membrane enclosed in stainless steel housing. Water enters the membrane through a lower check valve; compressed gas is injected into the cavity between the housing and bladder. Water is transported through an upper check valve and into a discharge line. The process is repeated to cycle the water to the surface and into the flow-through bath.

For purging with a bladder pump, proceed as described below.

1. Using decontaminated equipment, determine the total depth of the well and the water level with an electronic level indicator (see SOP 3.1, Water Level Measurement). Then calculate the fluid volume in the well casing (either casing or bore volume).

2. Determine the depth from the casing top to the midpoint of the screen or well section open to aquifer (consult well completion and water level measurement records). If two or more screen sections are present, determine at which section to set intake and note in logbook.

3. Lower pump assembly into the well until the pump is near the middle of the screened interval.

4. Attach compressed gas and discharge lines. Adjust cycle.

5. Begin water removal; collect or dispose of the purged water in containers of the type specified in the FSP or WP.

6. Monitor the air above the wellhead according to the FSP or WP to determine the potential for fire, explosion, and any toxic effect on workers.

7. Measure the rate of discharge frequently (every two gallons). A calibrated bucket and stopwatch are commonly used to obtain this measurement.

8. Purge a minimum of three casing volumes and continue purging until the discharge parameters (pH, temperature, and specific conductance) stabilize. Stabilization of field parameters is defined as consecutive readings (taken with at least 0.5 casing volumes between readings) within ±0.1 units for pH, ±1 degree for temperature, and ±10 percent for conductivity. It should be realized that groundwater from some wells may not readily stabilize, either due to effects of improper well construction or the presence of contaminants. In these instances, a maximum of 10 casing volumes will be removed before sampling, and the lack of stabilization of parameters should be noted in the comments field of the appropriate field forms.

9. After pumping, monitor the water level recovery. The recovery rate may be useful in determining the sample rate.

10. Decontaminate the pump assembly (see SOP 1.6, General Equipment Decontamination).

3.3.3. Bailer

Water is removed from the bore by a vessel of known volume. The vessel fills with water, and the unit is retrieved with a line or rope.

For purging with a bailer, proceed as described below.

1. Using decontaminated equipment, determine the total depth of the well and the water level with an electric sounder or steel tape (see SOP 3.1, Water Level Measurement). Then calculate the fluid volume in the well casing (either casing or bore volume). If considering the amount of water in the well casing and the filter pack is required, consult the FSP or WP for the appropriate calculations.

2. Lower the bailer into the well and begin water removal. Collect or dispose of purged water in containers of the type specified in the FSP or WP.

3. The air above the wellhead must be monitored (as specified by SOP 6.1, Health and Safety Monitoring of Combustible Gas Levels; SOP 6.2, Health and Safety Monitoring of Organic Vapors with a Photoionization Detector; and SOP 6.3, Health and Safety Monitoring of Organic Vapors with a Flame Ionization Detector) to determine the potential for explosion, fire, and any toxic effect on workers.

4. Record the amount of water purged and discharge rates frequently (every two gallons). A calibrated bucket and stopwatch are commonly used to obtain this measurement.

5. Purge a minimum of three casing volumes and continue purging until the discharge parameters (pH, temperature, and specific conductance) stabilize. Stabilization of field parameters is defined as consecutive

readings (taken with at least 0.5 casing volumes between readings) within ±0.1 units for pH, ±1 degree for temperature, and ±10 percent for conductivity. It should be realized that groundwater from some wells may not readily stabilize, either due to effects of improper well construction or the presence of contaminants. In these instances, a maximum of 10 casing volumes will be removed before sampling, and the lack of stabilization of parameters should be noted in the comments field of the appropriate field forms.

6. Once the well has been bailed, monitor the water level recovery. The recovery rate may be useful in determining the sampling rate.

7. Decontaminate the bailer (see SOP 1.6, General Equipment Decontamination).

3.3.4. Electric and Reciprocating Piston Submersible Pumps

The pump assembly is suspended from the discharge tubing and submerged in the well. Water is transported through the discharge tube to the surface by centrifugal or piston action. A portable generator (or battery) is used to provide a power source for the electric pump and a winch in some cases. A portable air compressor is used to drive the piston-type pump.

For purging with a submersible pump, proceed as described below.

1. Purge the well as prescribed in steps 1-3 and 5-9 in method 3.3.1.

2. Decontaminate the pump assembly (see SOP 1.6, General Equipment Decontamination).

3.4. Postoperation

3.4.1. Field

A. Ensure that all equipment is accounted for, decontaminated (see SOP 1.6, General Equipment Decontamination), and ready for shipment.

B. Restore the site to the presampling conditions specified in the FSP or WP.

3.4.2. Documentation

A. Record cleanup procedures and any uncompleted work (like site restoration or incomplete purging) in the logbook.

B. Complete logbook entries, verify the accuracy of entries, and sign/initial all pages.

C. Review data collection forms for completeness.

3.4.3. Office

A. Deliver original forms and logbooks to the site manager for technical review. He/she will review, sign forms, and transmit to the document

control officer (copies to the files) for eventual delivery to the Department of Energy.

B. Inventory equipment and supplies. Repair or replace all broken or damaged equipment. Replace expendable items. Return equipment to equipment manager and report incidents of malfunction or damage.

4. SOURCES

Barcelona, M. J., J. P. Gibb, J. A. Helfrich, and E. E. Garske. 1985. "Practical Guide to Groundwater Sampling." U.S. Environmental Protection Agency report EPA/600/2-85/104. Washington, D.C.: U.S. Government Printing Office.

Korte, N., and P. Kearl. 1984. "Procedures for the Collection and Preservation of Groundwater and Surface Water Samples and for the Installation of Monitoring Wells." U.S. Department of Energy, Grand Junction, Colorado.

Morrison, R.D. 1983. "Ground Water Monitoring Technology, Procedures, Equipment and Applications." TIMCO Manufacturing, Inc., 85-90, Evanston, Illinois.

5. APPENDIX

5.1. Equipment and Supplies Checklist

APPENDIX 5.1

EQUIPMENT AND SUPPLIES CHECKLIST

_____ Purging pump or bailer

_____ Water level sounding device

_____ Calculator

_____ Conductivity meter

_____ pH meter

_____ Digital titration kit

_____ Calibration solutions

_____ Air compressor or bottled nitrogen (as needed)

STANDARD OPERATING PROCEDURE 2.2

FIELD MEASUREMENTS ON GROUND AND SURFACE WATER SAMPLES

1. PURPOSE

To obtain reliable and accurate measurements of the field chemistry (pH, temperature, electrical conductivity, alkalinity, dissolved oxygen, redox potential) of water quality samples. It should be noted that dissolved oxygen is not routinely measured as part of groundwater monitoring. Refer to the Field Sampling Plan (FSP) or Work Plan (WP) for details on the measurements to be performed.

2. DISCUSSION

For several reasons, taking measurements of water chemistry in the field is preferable to taking measurements in the laboratory. If it is suspected that a particular sample is not representative or valid, resampling and reanalyzing can be immediately performed at the site. In addition, the values of pH, specific conductance, and alkalinity in water chemistry measurements in the field may differ from those in the laboratory. Disadvantages encountered in obtaining field measurements usually relate to the reliability of the particular method and equipment used for the test.

The FSP or WP contains specific details about the procedures and equipment for this SOP. Refer to the FSP or WP for the type of samples to be collected. Collection and measurement of samples and the documentation of data will be performed as described in the associated procedures.

3. PROCEDURES

3.1. Associated Procedures

Before every operation, a review of the SOPs 1.1-1.10 is necessary. These SOPs contain information on the performance of field activities. They should be consulted for specific information about equipment and supplies; sample collection, preservation, packaging, and shipping; decontamination procedures; and documentation requirements. Procedures directly associated with this SOP are listed below.

SOP No.	SOP Title
1.1	General Instructions for Field Personnel
1.6	General Equipment Decontamination
2.1	Presample Purging of Wells
2.3	Sampling Monitoring Wells with a Bladder Pump
2.4	Sampling Monitoring Wells with a Bucket-Type Bailer

2.5	Sampling Monitoring Wells with a Submersible Pump
2.6	Sampling Monitoring Wells with a Peristaltic Pump
2.8	Sampling for Volatile Organics
2.9	Surface Water Sampling
3.1	Water Level Measurement
4.3	Monitoring Well Installation

3.2. Preparation

3.2.1. Office

A. Review the FSP or WP and SOPs listed in Section 3.1.

B. Coordinate schedules/actions with the installation staff.

C. Obtain appropriate permission for property access.

D. Assemble the equipment and supplies listed in Appendix 5.1. Ensure the proper operation of all sampling equipment. Ensure that there are sufficient quantities of reagents, solutions, and filters.

E. Notify the analytical laboratory of sample types, the number of samples, and the approximate arrival date.

F. Contact the carrier that will transport samples to obtain information on regulations and specifications.

G. Consult the site manager about purging techniques, the disposal of purged water and other sampling expendables, and the purchase of standard solutions for electrical conductivity and pH/alkalinity calibrations.

3.2.2. Documentation

A. Obtain a logbook from the QA officer.

B. Record results of the equipment check in the logbook.

C. Obtain a sufficient number of the appropriate ER Program data collection forms (see INDEX TO SOPs).

D. Consult the ER Program data administrator for a current list of information management codes, location IDs, and sample numbers used in the completion of data forms.

3.2.3. Field

A. Locate the monitoring wells to be sampled and the appropriate decontamination area. Locate the staging area and areas for managing purged water and expendable sampling materials. Check decontamination zones and barricades to public access. Plan to purge and sample the wells,

moving from the least contaminated well to the well with the highest level of contamination.

B. Assemble the appropriate sampling equipment (tubing, flow-through bath, water quality meters, and other equipment). Check the condition of all supplies and the operation of the equipment. It should be noted that a flow-through bath cannot be used if a bailer is being used for the water sampling.

C. Decontaminate all sampling equipment before taking the first sample and between sampling intervals (see SOP 1.6, General Equipment Decontamination, and the FSP or WP). Rinse pH and conductivity probes with distilled water between measurements. Collect all decontamination solutions and rinsate liquids in a container or drum and dispose of them at the conclusion of the sampling event. If data exist that show that the decontamination and rinsate liquids will not contribute to contamination at the site, they may be disposed of at the site. Rinsate liquids can be disposed of at the wellsite as long as the disposal area is at least 10 ft from the nearest well.

D. Perform field calibrations for all instrumentation.

3.3. Operation

Procedures for measuring the parameters are discussed below. When practical, take final field measurements after at least three bore volumes have been pumped from the well and as close to the time of sampling as possible. Record measurements, instrument readings, calibration runs, and alkalinity determinations on the appropriate forms included in Appendixes 5.2 through 5.5. Complete the forms as described in Appendix 5.6.

3.3.1. Determining pH

A. Connect the probe to the meter. If a flow-through bath is being used, immerse the meter in the bath after pumping has begun. (A flow-through bath is an enclosed container made of inert material that houses the pH probe and calibration buffer solutions.) The bath allows the buffer solutions to reach the same temperature as the water being withdrawn, and this results in the proper calibration/standardization of the pH meter. The flow-through bath will reduce or eliminate drift. If a flow-through bath is not being used, pour an aliquot of the water into a beaker and immerse the probe in the beaker.

B. Bring the standard solutions to the temperature of the water in the flow-through bath. If the meter has a temperature adjustment, set it to the temperature of the water.

C. Rinse the probe in distilled water and pat completely dry with a clean tissue before putting it in a calibrating solution. Avoid rubbing the probe, which may cause a static charge that will disrupt measurements.

D. Standardize the meter immediately before taking the measurement. The calibrating solutions must bracket the sample--either pH 7.0 and pH 4.0 or

pH 7.0 and pH 10.0. Use the procedure described below to standardize the meter.

1. Put the probe in the pH 7.0 (or in the pH 4.0 solution if the pH is less than 4.0) and adjust the standardization knob to achieve a reading of 7.0 (or 4.0 for pH less than 4.0).

2. Put the probe in the other solution and adjust the standardization knob to achieve a reading of 4.0 or 10.0, as appropriate.

3. Repeat those two steps until adjustment is no longer required.

E. Clean the probe with distilled water and clean tissues.

F. If a flow-through bath is being used, put the probe in the bath. Record the measurement within 5 min or after drift has ceased, whichever is sooner. If a bath is not being used, place the probe into a beaker containing an aliquot of water. Record the measurement as described.

G. Immediately rinse and dry the probe and put it in each calibrating solution for about 30 sec. Record the readings.

NOTE: During storage and between measurements, keep the probe immersed in the pH 4.0 solution.

H. If a flow-through bath is being used, keep hoses leading to the bath out of direct sunlight because the water can heat up quickly at low discharge rates.

3.3.2. Measuring Temperature

A. Use a Celsius thermometer to measure the temperature in a small Teflon or plastic bucket. Record measurements in the logbook periodically during pumping.

B. Place the bucket close to the wellhead. Keep the bucket and discharge hose away from direct sunlight.

3.3.3. Measuring Electrical Conductivity

A. Use three KCl solutions of known concentrations (approximately 500, 1000, and 1500 μmhos, depending on vendor availability); these concentrations must bracket the expected electrical conductivity (Ec) of water samples collected in the field. Record the electrical conductivity of the known solutions after the meter probes have been submersed and equilibrated in them. The temperature of the known solutions must be 25°C and recorded from a laboratory-grade thermometer.

B. Cool one KCl known solution to 0°C. Then record electrical conductivity measurements as the temperature of the KCl solution is warmed to 25°C. During this calibration procedure, also record the temperature scale of the Ec meter to confirm the accuracy of the Ec meter thermometer to the known accuracy of the laboratory-grade thermometer.

C. Calibrate the conductivity meter with at least three standard KCl solutions, the extremes of which bracket the anticipated conductivity of the samples. Perform this calibration at least before and after sampling. Keep a record of each calibration and record the temperature of each calibrating solution.

D. Clean the probe and cable with distilled water and clean tissues.

E. Measure conductivity in a Teflon or plastic bottle. Record conductivity periodically (after every two gallons) throughout the time of pumping. Record the position of each setting on the meter.

   NOTE: Rinse the probe in distilled water and dry it completely before putting it in a calibration solution.

F. Keep the probe at least two inches away from the cell walls or bucket because most conductivity probes produce an electrical field that may be disturbed if the probe is near a solid object.

3.3.4. Alkalinity Testing

Use a digital titration kit (Hach Kit) to test for alkalinity. Field techniques can be tested by performing alkalinity tests on known solutions prepared by the quality control laboratory. When using the standard solutions, record only the value of alkalinity at a pH of 4.5 on the Standard Alkalinity Record form (Appendix 5.5). The alkalinity of three standard solutions will be determined in triplicate. Perform these tests at the start of field sampling. Report the results to the site manager for confirmation with the known values reported by the laboratory. At the discretion of the site manager, additional standard alkalinity tests may be performed periodically during or after the field sampling period.

Determine the alkalinity of each water sample at the time that the sample is collected; record the results in the appropriate sections of the Groundwater Quality Sampling Record (Appendix 5.3) or Surface Water Quality Sampling Record (Appendix 5.2). Enter alkalinity values for 13 different pH values into the table on the forms and plot the results on the graph. Perform a minimum of two tests on each sample to verify the reproducibility of the values obtained. If possible, have different field personnel run these two tests. If the calculated error is greater than 10%, perform a third test for a redetermination of the error. Three trials are usually sufficient to determine a reasonable field value. At the conclusion of the titration tests, record the pH meter readings in the pH 4.0 and 7.0 buffer solutions. The procedure used to determine alkalinity values is described below.

A. Bring the temperature of the pH 4.0 and 7.0 standard buffer solutions to the temperature of the sample in the flow-through bath. If a flow-through bath is not being used, bring the temperature of the standard solutions to the temperature of the water in the beaker. Standardize the meter with the electrode in each of these buffers according to the accepted method. Leave the electrode in the pH 4.0 buffer solution.

B. Rinse the titration flask and the volumetric flask with distilled water, followed by raw sample. Remove droplets of water by vigorous shaking.

C. Measure 100 ml of fresh, unfiltered sample in the volumetric flask and pour it into the titration flask with as little agitation as possible.

D. Rinse the pH electrode, pat it dry, and put it into the titration flask.

E. Record the titrant lot number and date on the water quality data form. Eject a few drops of titrant from the tip of the titrator and wipe the tips with a clean tissue. Reset the counter to 0000.

F. Titrate the solution with acid, gently stirring the solution to ensure mixing. Whenever feasible, use magnetic stirrers. Record pairs of pH and alkalinity readings for the pH values on the data form(s).

G. Rinse all glassware with distilled water.

3.3.5. Measuring Dissolved Oxygen

A. Connect the YSI 5739 probe to the YSI Model 50B Dissolved Oxygen meter. Place probe in calibration bottle containing a moist sponge. Allow the temperature to equilibrate (3-5 minutes).

B. Set function switch to "°C". From the solubility of oxygen chart (Table I on back of meter) find the mg/L value for the temperature indicated on the display.

C. To determine the calibration value, multiply the value in mg/L found in step B. by .97 (the value in .97 is from Table II on back of meter using an elevation of 841' for Mound Plant).

D. Set function switch to "mg/L CAL". Using the keys beneath the digit positions in the display, set the calibration value determined in step C. Set function switch to "mg/L". The display will show "CAL", then the calibration value entered will appear. Observe the reading for stability for two or three minutes.

E. Place probe in sample. Set function switch to "mg/L". Allow 3-5 minutes for the probe to come to temperature equilibrium with the sample. Begin stirring and observe the reading when the display has stabilized.

F. Record observed reading in the comment section of the field form (Appendix 5.2 or 5.3).

G. When storing probe, keep in humid environment to prevent drying out.

3.3.6. Measuring Oxidation-Reduction Potential

A Hach One Portable pH Meter may be used to measure oxidation-reduction potential with the proper electrode (Hach OPR Electrode). First the meter must be zeroed for millivolt measurements.

A. With meter turned off, insert a paper clip into the BNC connector to electrically short the circuit.

B. Press and hold the button labeled "mV", simultaneously press and release button labeled"|" then release "mV" button. The mv indicator will light, and after 10 seconds, the meter will read 0.0 mV+.2 mV. Remove paper clip and attach OPR electrode.

C. Verify the electrode response by measuring the oxidation-reduction potential of a prepared solution. No calibration can be done with this meter, if electrode is not reading correct value, replace it with a new one.

Note: Calibration solution preparation is given in manual for Hach OPR Electrode.

D. Record observed reading in the comment section of the field form (Appendix 5.2 or 5.3).

3.4. Postoperation

3.4.1. Field

A. Ensure that all equipment is accounted for, decontaminated (see SOP 1.6, General Equipment Decontamination), and ready for shipment.

B. Restore the site to the presampling conditions and fill open sampling holes as specified in the FSP or WP.

C. Make sure all survey or sampling locations are properly staked and the location ID is readily visible on the location stake.

D. Examine electrical conductivity and temperature calibrations (red line location). Adjust data as indicated.

E. Prepare samples and transport according to SOP 1.3, Sample Control and Documentation; SOP 1.4, Sample Containers and Preservation; and SOP 1.5, Guide to Handling, Packaging, and Shipping of Samples.

3.4.2. Documentation

A. Record cleanup and hole abandonment procedures and any uncompleted work (like site restoration) in the logbook.

B. Record the sampling and operating data in the logbook.

C. Complete logbook entries, verify the accuracy of entries, and sign/initial all pages.

D. Make any necessary changes on data forms after examining electrical conductivity and temperature calibrations.

E. Review data collection forms for completeness.

3.4.3. Office

A. Deliver original forms and logbooks to the site manager for technical review. He/she will review, sign forms, and transmit to the document

control officer (copies to the files) for eventual delivery to the Department of Energy.

B. Inventory equipment and supplies. Repair or replace all broken or damaged equipment. Replace expendable items. Return equipment to the equipment manager and report incidents of malfunction or damage.

C. Contact the analytical laboratory to ensure that samples arrived safely and instructions for sample analyses are clearly understood.

4. SOURCES

EPA. 1979. "Methods for Chemical Analysis of Water and Wastes." U.S. Environmental Protection Agency document EPA/600/4-79-020. Washington, D.C.: U.S. Government Printing Office.

Korte, N., and P. Kearl. 1984. "Procedures for the Collection and Preservation of Groundwater and Surface Water Samples and for the Installation of Monitoring Wells." U.S. Department of Energy, Grand Junction, Colorado.

5. APPENDIXES

5.1. Equipment and Supplies Checklist

5.2. Surface Water Quality Sampling Record

5.3. Groundwater Quality Sampling Record

5.4. Standard Electrical Conductivity Data Form

5.5. Standard Alkalinity Test Record

5.6. Data Form Completion

APPENDIX 5.1

EQUIPMENT AND SUPPLIES CHECKLIST

Complete all blanks before going to the field.

_____ Reagents: Alkalinity kit

- _____ Check reagent volumes
- _____ Check glass for breakage

_____ pH meter(s) (circle one)

- _____ Electrode full of fluid
- _____ Electrode glass intact
- _____ Immerse electrode in tap water
- _____ Calibrate electrode, rinse, fill, and replace cap
- _____ Temperature probe in tap water
- _____ Temperature probe in hot water

_____ Ec Meter

- _____ Battery: Ok___ Dead___
- _____ Tap water: Ok___ Faulty___
- _____ Against calibration solution
- _____ Solution temp
- _____ Conductivity of solution

_____ Hand-held thermometer

- _____ Temperature in ice water
- _____ Temperature agrees with lab thermometer

_____ KCl solutions

_____ Filters and tubing

_____ Flow-through bath

_____ Teflon or plastic bucket

_____ Teflon or plastic bottle

APPENDIX 5.1, Continued

EQUIPMENT AND SUPPLIES CHECKLIST

_____ Titration flask

_____ Volumetric flask

_____ YSI Model 50B dissolved oxygen meter

- _____ YSI 5739 dissolved oxygen probe
- _____ YSI 5740 detachable cable
- _____ Calibration bottle and sponge
- _____ Beaker
- _____ Stirrer

_____ Hach One Portable pH meter (for redox measurements)

- _____ No. 1 steel paper clips
- _____ Hach ORP electrode
- _____ Prepared solution:

  10 mL 10N H_2SO_4 + 90 mL deionized/distilled H_2O + 2.000g Fe $(NH_4)_2$ $(SO_4)_2$

  6 H_2O + 0.081g $KMnO_4$
- _____ Beaker
- _____ Stirrer

APPENDIX 5.2

SURFACE WATER QUALITY SAMPLING RECORD

SURFACE WATER QUALITY SAMPLING RECORD

PAGE ____ OF ____

FACILITY CODE _____

LOCATION ID _____ LOT CONTROL NO _____

SAMPLE ID _____ SAMPLE TYPE _____

LOG DATE _____ ACCEPTANCE CODE _____

ANALYTICAL LAB CODE _____ LOGGER CODE _____

SAMPLING PERIOD: START _____ COMPLETE _____

SAMPLING METHOD _____ DATE SENT _____

COMMENTS _____

PARAMETER MEASUREMENTS:

POTENTIAL OF HYDROGEN	pH	S.U.	_____
SPECIFIC CONDUCTANCE	Ec	umhos/cm	_____
REDOX POTENTIAL	Eh	mvolts	_____
TEMPERATURE	TMP	°C	_____
ALKALINITY ($CaCO_3$)	ALK	mg/l	_____
DISSOLVED OXYGEN	DO	mg/l	_____

ACCEPTANCE CODES: A–ACCEPTABLE R–RECONNAISSANCE U–UNACCEPTABLE N–NOT DETERMINED

SAMPLE TYPES:

F – FIELD R – REPLICATE
K – KNOWN A – ACID BLANK

SAMPLING METHODS:

G – GRAB SP – SUBMERSIBLE PUMP
PP – PERISTALIC PUMP O – OTHER (SPECIFY)

COMPLETE BOLDED DATA FOR ENTRY INTO TMS
WQD–007 (1/88)

_____ FORM COMPLETED BY/DATE

_____ TECHNICAL REVIEWER/DATE

SURFACE WATER QUALITY SAMPLING RECORD

FACILITY CODE _____ PAGE ____ OF ____

LOCATION ID _____ **LOG DATE** _____

SAMPLING INFORMATION

WITHDRAWAL METHOD _____

FILTER SIZE _____

THERMOMETER ID _____

Ec METER ID _____

pH METER ID _____

PUMP ID _____

ALKALINITY KIT ID _____

FIELD REP _____

INSTRUMENT(S) USED _____

_____

CALIBRATION INFORMATION

DATE/TIME OF LAST Ec CALIBRATION _____

TIME OF pH CALIBRATION _____

FOR STANDARD SOLUTION pH 7, INSTRUMENT READING _____

FOR STANDARD SOLUTION pH 4, INSTRUMENT READING _____

FOR STANDARD SOLUTION pH 10, INSTRUMENT READING _____

Eh OF CALIBRATION SOLUTION _____

Eh READING IN CALIBRATION SOLUTION AFTER INSTRUMENT MEASUREMENT _____

TEMP. OF CALIBRATION SOLUTION (°C) _____

SHIPPING INFORMATION

LAB(S) SHIPPED TO: _____ _____ _____

DATE(S) SHIPPED: _____ _____ _____

METHOD OF SHIPMENT: _____ _____ _____

COMMENTS _____

_____

COMPLETE BOLDED DATA FOR ENTRY INTO TIMS
WQD-007 (1/88)

_____ FORM COMPLETED BY/DATE

_____ TECHNICAL REVIEWER/DATE

SURFACE WATER QUALITY SAMPLING RECORD

PAGE ____ OF ____

FACILITY CODE _____

LOCATION ID _____

LOG DATE _____

ERROR AT 4.50: $\left| \frac{X1 - X2}{X5} \right| \times 100 =$ ___%

1st = ____%

2nd = ____%

pH CHECK AFTER TITRATION

7.00 = _____

4.00 = _____

pH	ALKALINITY (mg/l Ca CO_3)		
	1st	2nd	3rd
8.90			
8.60			
8.30			
8.05			
7.80			
7.50			
6.50			
5.70			
5.10			
4.80			
4.50			
4.25			
4.00			

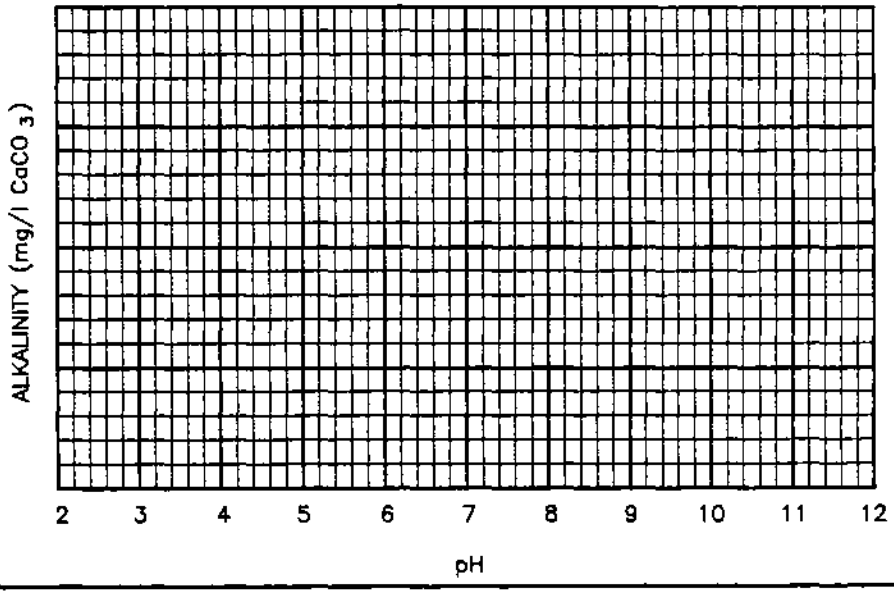

COMPLETE BOLDED DATA FOR ENTRY INTO TIMS
WQD-007 (3/88)

SURFACE WATER QUALITY SAMPLING RECORD

FACILITY CODE _____ PAGE ____ OF ____

LOCATION ID _____ LOG DATE _____

SAMPLE ID	TEST KIT ID	pH (S.U.)	ALKALINITY (mg/l $CaCO_3$)		UNCERTAINTY (%)
			TRUE VALUE	FIELD VALUE	

COMMENTS _____

ACCEPTANCE CODES: A–ACCEPTABLE R–RECONNAISSANCE U–UNACCEPTABLE N–NOT DETERMINED

COMPLETE BOLDED DATA FOR ENTRY INTO TMS
WQD–007 (3/88)

APPENDIX 5.3

GROUNDWATER QUALITY SAMPLING RECORD

GROUNDWATER QUALITY SAMPLING RECORD

PAGE __ OF __

FACILITY CODE _____ **LOT CONTROL NO** _____
LOCATION ID _____ **SAMPLE TYPE** _____
SAMPLE ID _____ **ACCEPTANCE CODE** _____
LOG DATE _____ **LOGGER CODE** _____
ANALYTICAL LAB CODE _____

INITIAL GROUNDWATER DEPTH (FT) _____ SAMPLE DEPTH (FT) _____
SAMPLING PERIOD: START _____ COMPLETE _____
SAMPLING METHOD _____ DATE SENT _____

COMMENTS _____

FINAL PARAMETER MEASUREMENTS:

POTENTIAL OF HYDROGEN	pH	S.U.	
SPECIFIC CONDUCTANCE	Ec	umhos/cm	
REDOX POTENTIAL	Eh	mvolts	
TEMPERATURE	TMP	°C	
ALKALINITY ($CaCO_3$)	ALK	mg/l	
DISSOLVED OXYGEN	DO	mg/l	

TIME	TOTAL VOLUME WITHDRAWN		pH	Ec (umhos/cm)	TEMP (°C)	COMMENTS
	(GALS)	(Bore Volume)				
	0.0	0.0	--	--	--	START PUMPING

ACCEPTANCE CODES: A–ACCEPTABLE R–RECONNAISSANCE U–UNACCEPTABLE N–NOT DETERMINED

SAMPLE TYPES:
F – FIELD R – REPLICATE
K – KNOWN A – ACID BLANK

SAMPLING METHODS:
G – GRAB SL – SUCTION LIFT PUMP BP – BLADDER PUMP
B – BAILER SP – SUBMERSIBLE PUMP O – OTHER (SPECIFY)
PP – PERISTALIC PUMP AL – AIR–LIFT SAMPLER

COMPLETE BOLDED DATA FOR ENTRY INTO TIMS
WQC–008 (1/88)

_____ FORM COMPLETED BY/DATE _____ TECHNICAL REVIEWER/DATE

GROUNDWATER QUALITY SAMPLING RECORD

PAGE ___ OF ___

FACILITY CODE _____

LOCATION ID _____ LOG DATE _____

TIME	TOTAL VOLUME WITHDRAWN		pH	Ec (umhos/cm)	TEMP (°C)	COMMENTS
	(GALS)	(Bore Volume)				

COMPLETE BOLDED DATA FOR ENTRY INTO TIMS

WQD-008 (1/88)

GROUNDWATER QUALITY SAMPLING RECORD

PAGE ___ OF ___

FACILITY CODE _____

LOCATION ID _____ LOG DATE _____

BORE VOL CALCULATION (GAL)

$$\frac{d^2\pi}{4} (h_1 - h_2) \times 7.48$$

DEPTH OF WELL (h_2) (FT) _____

DEPTH TO WATER (h_1) (FT) _____

WELL DIAMETER (FT) _____

ONE BORE VOLUME (GAL) _____

SCREENED INTERVAL (FT) _____

FIELD REP _____

INSTRUMENT(S) USED _____

_____

SAMPLING INFORMATION

WITHDRAWAL METHOD _____

FILTER SIZE _____

THERMOMETER ID _____

Ec METER ID _____

pH METER ID _____

PUMP ID _____

ALKALINITY KIT ID _____

CALIBRATION INFORMATION

DATE/TIME OF LAST Ec CALIBRATION _____

TIME OF pH CALIBRATION _____

FOR STANDARD SOLUTION pH 7, INSTRUMENT READING _____

FOR STANDARD SOLUTION pH 4, INSTRUMENT READING _____

FOR STANDARD SOLUTION pH 10, INSTRUMENT READING _____

Eh OF CALIBRATION SOLUTION _____

Eh READING IN CALIBRATION SOLUTION AFTER MEASUREMENT _____

TEMP OF CALIBRATION SOLUTION (° C) _____

SHIPPING INFORMATION

LAB(S) SHIPPED TO: _____ _____ _____

DATE(S) SHIPPED: _____ _____ _____

METHOD OF SHIPMENT: _____ _____ _____

COMMENTS _____

_____

COMPLETE BOLDED DATA FOR ENTRY INTO TIMS
WQD-008 (3/88)

GROUNDWATER QUALITY SAMPLING RECORD

PAGE __ OF __

FACILITY CODE _____

LOCATION ID _____

LOG DATE _____

ERROR AT 4.50: $\left| \frac{X1 - X2}{XS} \right| \times 100 =$ ___%

1st = _____%

2nd = _____%

INITIAL pH _____

pH CHECK AFTER TITRATION

7.00 = _____

4.00 = _____

pH	ALKALINITY (mg/l Ca CO_3)		
	1st	2nd	3rd
8.90			
8.60			
8.30			
8.05			
7.80			
7.50			
6.50			
5.70			
5.10			
4.80			
4.50			
4.25			
4.00			

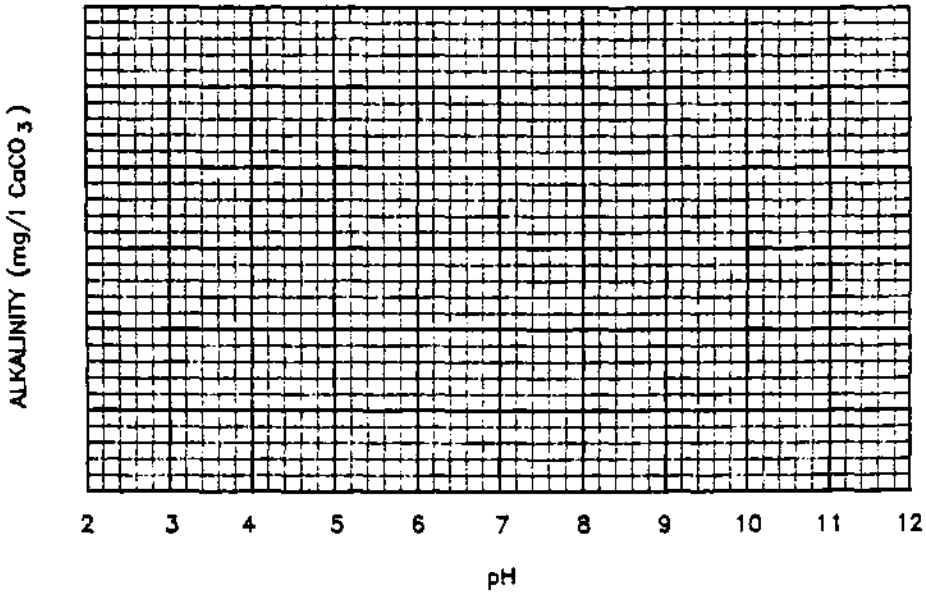

COMPLETE BOLDED DATA FOR ENTRY INTO TIMS
WQD-008 (3/88)

APPENDIX 5.4

STANDARD ELECTRICAL CONDUCTIVITY FORM

STANDARD ELECTRICAL CONDUCTIVITY DATA

FACILITY CODE _____ LOG DATE _____

LOGGER CODE _____ ACCEPTANCE CODE _____

MANUFACTURER/Ec METER ID _____

ELECTRICAL CONDUCTIVITY OF KNOWN SOLUTIONS AT 25° C:	
KNOWN (mg/l KCl)	Ec (meter)

Ec	TEMPERATURE (°C) (LAB THERMOMETER)	TEMPERATURE (°C) (Ec METER)
	0	
	1	
	2	
	3	
	4	
	5	
	6	
	7	
	8	
	9	
	10	
	11	
	12	
	13	
	14	
	15	
	16	
	17	
	18	
	19	
	20	
	21	
	22	
	23	
	24	
	25	

COMMENTS _____

ACCEPTANCE CODES: A–ACCEPTABLE R–RECONNAISSANCE U–UNACCEPTABLE N–NOT DETERMINED

COMPLETE BOLDED DATA FOR ENTRY INTO TMS

SEC–048 (1/89)

FORM COMPLETED BY/DATE _____ TECHNICAL REVIEWER/DATE _____

APPENDIX 5.5

STANDARD ALKALINITY TEST RECORD

STANDARD ALKALINITY TEST RECORD

FACILITY CODE _____

FIELD REP _____ **LOG DATE** _____

ALKALINITY TEST KIT:

MANUFACTURER _____ ALKALINITY TEST KIT ID _____

pH METER:

MANUFACTURER _____ SERIAL NO _____

LAB CODE	STANDARD SOLUTION ID	KNOWN VALUE (mg/l $CaCO_3$)	ALKALINITY TEST VALUES (at pH endpoint = 4.5) mg/l $CaCO_3$

COMMENTS _____

COMPLETE BOLDED DATA FOR ENTRY INTO TRIS
SAT-131 (2/88)

APPENDIX 5.6

DATA FORM COMPLETION

Use a pen with black ink that is not water soluble (not a felt-tip pen). Make an entry in each blank. Where there is no data entry, enter UNK for Unknown, NA for Not Applicable, or ND for Not Done. If any procedure was not performed as prescribed, give the reason for the change or omission on the form. To change an entry, draw a single line through it, add the correct information above it, and initial the change.

SURFACE WATER QUALITY SAMPLING RECORD

1. Facility Code. Five-character code abbreviating the facility name where program activity is being conducted. The first three characters indicate the facility, and the remaining two numbers designate the specific site within the facility.

2. Location ID. Four-character code assigned sequentially to each borehole, test pit, or surface location where chemical, biological, radiological, and other measurements are taken.

3. Sample ID. A four-digit number assigned to ensure that collected data retain uniqueness.

4. Log Date. The date the information recorded on the form was obtained in the format DD-MMM-YY (01-JAN-88).

5. Analytical Lab Code. A three-character code identifying the company responsible for preparing the standard solution.

6. Lot Control Number. A two-digit number denoting that a given set of samples should be analyzed as a lot or group. Normally, this number is not assigned by persons in the field collecting surface water samples.)

7. Sample Type. A one-character code distinguishing the type of sample collected. This classification permits the analysis of data for specific groups of samples. The codes used for water samples are listed below.

D--Duplicate	F--Field Blank
R--Replicate	T--Trip Blank
S--Spike	L--Lab Blank
K--Known	

8. Acceptance Code. A one-character code assigned by the facility manager.

9. Logger Code. Three-character or four-character code identifying the company responsible for collecting the information recorded on the form.

10. Sampling Period. Record the starting and completion times when field measurements were taken in the 24-hr format of hours:minutes (for example, 08:37 for 8:37 a.m. and 19:12 for 7:12 p.m.). See the conversion table below.

    Start--the time that collection of water sample begins.

    Complete--the time that collection of water sample ends.

Conversion Table

Conventional Time	24-Hour Time
1:00 a.m.	1:00
12:00 Noon	12:00
1:00 p.m.	13:00
2:00 p.m.	14:00
3:00 p.m.	15:00
4:00 p.m.	16:00
5:00 p.m.	17:00
6:00 p.m.	18:00
7:00 p.m.	19:00
8:00 p.m.	20:00
9:00 p.m.	21:00
10:00 p.m.	22:00
11:00 p.m.	23:00
12:00 Midnight	24:00

11. Sampling Method. A two-character code identifying the method used to collect a soil, rock, or water sample. The codes used for various water sampling methods are listed below.

B--Bailer	AL--Air Lift Sampler
C--Composite	BP--Bladder Pump
G--Grab	PP--Peristaltic Pump
R--Random	SL--Suction Lift Pump
S--Systematic	SP--Submersible Pump

12. Date Sent. The date the water sample was sent from the field collection site to the analytical laboratory in the format DD-MMM-YY (01-JAN-88).

13. Comments. Includes preservation method, acidified or nonacidified, type of acid (if acid was used to preserve water sample), and any additional information.

14. Parameter Measurements. The measurements listed below are recorded at the time the sample is collected.

    a. Potential of Hydrogen--the pH of the water sample in S.U. units at the time of collection.

b. Specific Conductance--The specific conductance of the water sample in micromhos/cm (mhos/cm) at the time of collection.

c. Redox Potential--The redox potential of the water sample in millivolts (mV) at the time of collection.

d. Temperature--The temperature of the water sample in degrees Celsius (°C) at the time of collection.

e. Alkalinity ($CaCO_3$)--The alkalinity of the water sample in milligrams per liter (mg/liter) at the time of collection.

f. Dissolved Oxygen--The dissolved oxygen content of the water sample in milligrams per liter (mg/liter) at the time of collection.

15. Facility Code. Five-character code abbreviating the facility name where program activity is being conducted. The first three characters indicate the facility, and the remaining two numbers designate the specific site within the facility.

16. Location ID. Four-character code assigned sequentially to each borehole, test pit, or surface location where chemical, biological, radiological, and other measurements are taken.

17. Log Date. The date the information recorded on the form was obtained in the format DD-MMM-YY (01-JAN-88).

18. Withdrawal Method. The sampling device used to collect the surface water sample.

19. Filter Size. Size of filter in use.

20. Thermometer ID. The identification of the thermometer used.

21. Ec Meter ID. The control number and manufacturer of the meter used to measure the specific conductance of samples or calibration solutions.

22. pH Meter ID. The control number and manufacturer of the meter used to measure the pH of samples of standard solutions.

23. Pump ID. Identification of the pump in use.

24. Alkalinity Kit ID-identification and model or serial number of the alkalinity kit used.

25. Field Rep. Name of the field representative.

26. Instruments Used. The types of instruments used to obtain measurements, monitor air quality, or facilitate the collection of a sample or test performance.

27. Calibration Information. After performing the alkalinity titration test and immediately before sample collection, record the information listed below.

    a. Date/Time of Last Ec Calibration. Date and time that the specific conductivity meter was last calibrated in format of year:month:day/hour:minute.

    b. Time of pH Calibration. Time the pH meter was calibrated in hours:minutes.

    c. Standard Solution pH Readings. The pH readings are to be recorded as the probe is immersed in standard solutions of pH 7.0, 4.0 and 10.0.

    d. Eh of Calibration Solution. The Eh of the solution supplied by the laboratory to calibrate the specific conductance meter.

    e. Eh Reading in Calibration Solution after Measurement. The numerical value obtained after immersing the Eh probe in the standard solution.

    f. Temp of Calibration Solution (°C). The temperature of the Eh standard solution measured during the time that the probe is immersed.

28. Shipping Information. Information that includes the date, method, laboratory where the samples were shipped, and a comments section.

29. Facility Code. Five-character code abbreviating the facility name where program activity is being conducted. The first three characters indicate the facility, and the remaining two numbers designate the specific site within the facility.

30. Location ID. Four-character code assigned sequentially to each borehole, test pit, or surface location where chemical, biological, radiological, and other measurements are taken.

31. Log Date. The date the information recorded on the form was obtained in the format DD-MMM-YY (01-JAN-88).

32. Error at 4.50. Error calculation to test the precision of the alkalinity measurement. Two tests for alkalinity are performed on the same sample, and the values are written on the pH/Alkalinity chart. The alkalinity at pH = 4.50 for test number one (x1) is subtracted from alkalinity determined in test number two (x2), and the result is divided by sx (the value of x1 or x2, whichever is smaller). The absolute value of the result is multiplied by 100 to obtain a percentage. If the calculated error is less than 10%, no further runs are necessary. If the calculated error is greater than 10%, a third test must be run. After the third test, the field sampler should use

his/her judgement to recalculate the error using the value from the third test.

33. Alkalinity (mg/*l* $CaCO_3$). The alkalinity of the water sample in milligrams per liter (mg/liter) at different values of pH during titration.

34. Facility Code. Five-character code abbreviating the facility name where program activity is being conducted. The first three characters indicate the facility, and the remaining two numbers designate the specific site within the facility.

35. Location ID. Four-character code assigned sequentially to each borehole, test pit, or surface location where chemical, biological, radiological, and other measurements are taken.

36. Log Date. The date the information recorded on the form was obtained in the format DD-MMM-YY (01-JAN-88).

37. Sample ID. A four-digit number assigned to ensure that collected data retain uniqueness.

38. Alkalinity Test Kit ID. The control number used to identify the kit being utilized to measure the alkalinity of a sample or standard solution.

39. Potential of Hydrogen. The pH of the water sample in S.U. units at the time of collection.

40. Alkalinity ($CaCO_3$). Enter the field alkalinity of the water sample in milligrams per liter (mg/liter) at the time of collection in the field value column.

41. True Value. Each standard solution will be prepared to a specific alkalinity as specified by the site manager. This value will not be disclosed to the field samplers until they have completed their calibration runs. After the calibration runs are complete, the samplers must contact the site manager and report the values determined in the field. If the values are within 10% of the known value, the site manager will authorize the sampling and supply the values that are to be entered in this data entry field.

42. Field Value. The alkalinity value that samplers determined in the field on the calibration run.

43. Uncertainty (%) = $(100) * \left(\frac{\text{Field Value - True Value}}{\text{True Value}}\right)$

44. Comments. Any additional information.

APPENDIX 5.6, Continued

GROUNDWATER QUALITY SAMPLING RECORD

1. Facility Code. Five-character code abbreviating the facility name where program activity is being conducted. The first three characters indicate the facility, and the remaining two numbers designate the specific site within the facility.

2. Location ID. Four-character code assigned sequentially to each borehole, test pit, or surface location where chemical, biological, radiological, and other measurements are taken.

3. Sample ID. A four-digit number assigned to ensure that collected data retain uniqueness.

4. Log Date. The date the information recorded on the form was obtained in the format DD-MMM-YY (01-JAN-88).

5. Analytical Lab Code. A three-character code identifying the company responsible for preparing the standard solution.

6. Lot Control Number. A two-digit number denoting that a given set of samples should be analyzed as a lot or group. Normally, this number is not assigned by persons in the field collecting surface water samples.

7. Sample Type. A one-character code distinguishing the type of sample collected. This classification permits the analysis of data for specific groups of samples. The codes used for water samples are listed below.

D--Duplicate	F--Field Blank
R--Replicate	T--Trip Blank
S--Spike	L--Lab Blank
K--Known	

8. Acceptance Code. A one-character code assigned by the facility manager.

9. Logger Code. Three-character or four-character code identifying the company responsible for collecting the information recorded on the form.

10. Initial Groundwater Depth. Distance in feet from the top of the casing to the surface of the water in the well. This length is determined by using the well sounder before measuring the depth of the well. Measure depth-to-water to the nearest tenth of a foot.

11. Sample depth. The depth at which the sample was taken.

12. Sampling Period. Record the starting and completion times when field measurements were taken in the 24-hr format of hours:minutes (for example, 08:37 for 8:37 a.m. and 19:12 for 7:12 p.m.). See the conversion table below.

Start--the time that collection of water sample begins.

Complete--the time that collection of water sample ends.

Conversion Table

Conventional Time	24-Hour Time
1:00 a.m.	1:00
12:00 Noon	12:00
1:00 p.m.	13:00
2:00 p.m.	14:00
3:00 p.m.	15:00
4:00 p.m.	16:00
5:00 p.m.	17:00
6:00 p.m.	18:00
7:00 p.m.	19:00
8:00 p.m.	20:00
9:00 p.m.	21:00
10:00 p.m.	22:00
11:00 p.m.	23:00
12:00 Midnight	24:00

13. Sampling Method. A two-character code identifying the method used to collect a soil, rock, or water sample. The codes used for various water sampling methods are listed below.

B--Bailer	AL--Air Lift Sampler
C--Composite	BP--Bladder Pump
G--Grab	PP--Peristaltic Pump
R--Random	SL--Suction Lift Pump
S--Systematic	SP--Submersible Pump

14. Date Sent. The date the water sample was sent from the field collection site to the analytical laboratory in the format DD-MMM-YY (01-JAN-88).

15. Comments. Includes preservation method, acidified or nonacidified, type of acid (if acid was used to preserve water sample), and any additional information.

16. Final Parameter Measurements. The following measurements are recorded at the time the sample is collected.

    a. Potential of Hydrogen. The pH of the water sample in S.U. units at the time of collection.

    b. Specific conductance. The specific conductance of the water sample in micromhos/cm (mhos/cm) at the time of collection.

c. Redox Potential. The redox potential of the water sample in millivolts (mV) at the time of collection.

d. Temperature. The temperature of the water sample in degrees Celsius (°C) at the time of collection.

e. Alkalinity ($CaCO_3$). The alkalinity of the water sample in milligrams per liter (mg/liter) at the time of collection.

f. Dissolved Oxygen. The dissolved oxygen content of the water sample in milligrams per liter (mg/liter) at the time of collection.

17. The Groundwater Quality Record form contains data that are collected during well purging. These are described below.

    a. Time. The time when a field measurement of purged water was performed in the format HH:MM.

    b. Total Volume Withdrawn. Using a bucket or flow meter, the field sampler will note the number of gallons of water purged from the well at the time that a field measurement is taken. This entry is cumulative and represents the total volume of water purged before sampling may begin. A second column is provided so that the field sampler can equate gallons as bore volumes purged.

    c. pH. The pH readings of water sampled during the purging process.

    d. Ec. The specific conductance readings of water sampled during the purging process in micromhos/cm (mhos/cm).

    e. Temp (°C). The temperature of the water sampled during the purging process.

    f. Comments. Includes preservation method, acidified or nonacidified, type of acid (if acid was used to preserve water sample), and any additional information.

18. Facility Code. Five-character code abbreviating the facility name where program activity is being conducted. The first three characters indicate the facility, and the remaining two numbers designate the specific site within the facility.

19. Location ID. Four-character code assigned sequentially to each borehole, test pit, or surface location where chemical, biological, radiological, and other measurements are taken.

20. Log Date. The date the information recorded on the form was obtained in the format DD-MMM-YY (01-JAN-88).

21. Depth of Well (h_2). Distance in feet from the top of the casing to the bottom of the well. This length can be determined by bottoming out a water level sounder against the bottom cap of the well. Measure the depth of the well to the nearest tenth of a foot.

22. Depth-to-Water (h_1). Distance in feet from the top of the casing to the surface of the water in the well. This length is determined by using the well sounder before measuring the depth of the well. Measure depth-to-water to the nearest tenth of a foot.

23. Well Diameter. The inside diameter of the well casing measured to the nearest tenth of a foot.

24. One Bore Volume. The volume of water contained in the well before purging is started. One bore volume is determined by the equation included on the form.

25. Screened Interval (Ft). Depth from the top of the casing to the midpoint of the screen or well section open to the aquifer. Well completion information must be consulted to determine the length and position of the screen.

26. Field Rep. Name of the field representative.

27. Instruments Used. Well sounding instruments and the type of system used to purge the well.

28. Withdrawal Method. The method used to sample the well.

29. Filter Size. The filter size being used.

30. Thermometer ID. The identification of the thermometer being used.

31. Ec Meter ID. The control number and manufacturer of the meter used to measure the specific conductance of samples or calibration solutions.

32. pH Meter ID. The control number and manufacturer of the meter used to measure the pH of samples of standard solutions.

33. Pump ID. Identification and model or serial number of the alkalinity kit used.

34. Alkalinity Kit ID. Identification and model or serial number of the alkalinity kit used.

35. Calibration Information. After performing the alkalinity titration test and immediately before sample collection, the information listed below will be recorded.

a. Date/Time of Last Ec Calibration. Date and time that the specific conductivity meter was last calibrated in format of year:month:day/hour:minute.

b. Time of pH Calibration. Time the pH meter was calibrated in hours:minutes.

c. Standard Solution pH readings. The pH readings are to be recorded as the probe is immersed in standard solutions of pH 7.0, 4.0, and 10.0.

d. Eh of Calibration Solution. The Eh of the solution supplied by the laboratory to calibrate the specific conductance meter.

e. Eh Reading in Calibration Solution after Measurement. The numerical value obtained after immersing the Eh probe in the standard solution.

f. Temp of Calibration Solution (°C). The temperature of the Eh standard solution measured during the time that the probe is immersed.

36. Shipping Information. Information that includes the date, method, laboratory where the samples were shipped, and a comments section.

37. Facility Code. Five-character code abbreviating the facility name where program activity is being conducted. The first three characters indicate the facility, and the remaining two numbers designate the specific site within the facility.

38. Location ID. Four-character code assigned sequentially to each borehole, test pit, or surface location where chemical, biological, radiological, and other measurements are taken.

39. Log Date. The date the information recorded on the form was obtained in the format DD-MMM-YY (01-JAN-88).

40. Error at 4.50. Error calculation to test the precision of the alkalinity measurement. Two tests for alkalinity are performed on the same sample, and the values are written on the pH/Alkalinity chart. The alkalinity at pH = 4.50 for test number one (x1) is subtracted from alkalinity determined in test number two (x2), and the result is divided by sx (the value of x1 or x2, whichever is smaller). The absolute value of the result is multiplied by 100 to obtain a percentage. If the calculated error is less than 10%, no further runs are necessary. If the calculated error is greater than 10%, a third test must be run. After the third test, the field sampler should use his/her judgement to recalculate the error using the value from the third test.

41. Alkalinity (mg/*l* $CaCO_3$). The alkalinity of the water sample in milligrams per liter (mg/liter) at different pH values during titration.

APPENDIX 5.6, Continued

STANDARD ELECTRICAL CONDUCTIVITY FORM

1. Facility Code. Five-character code abbreviating the facility name where program activity is being conducted. The first three characters indicate the facility, and the remaining two numbers designate the specific site within the facility.

2. Logger Code. Three-character or four-character code identifying the company responsible for collecting the information recorded on the form.

3. Ec Meter ID. The control number and manufacturer of the meter used to measure the specific conductance of samples or calibration solutions.

4. Log Date. The date the information recorded on the form was obtained in the format DD-MMM-YY (01-JAN-88).

5. Acceptance Code. A one-character code assigned by the facility manager.

6. Known Value. Each standard solution will be prepared to a specific alkalinity as specified by the site manager. This value will not be disclosed to the field samplers until they have completed their calibration runs. After the calibration runs are complete, the samplers must contact the site manager and report the values determined in the field. If the values are within 10% of the known value, the site manager will authorize the sampling and supply the values that are to be entered in this data entry field.

7. Ec. The specific conductance of the water sample in micromhos/cm (mhos/cm) at the time of collection.

8. Temperature (°C). The temperature of the water sample in degrees Celsius (°C) at the time of collection.

9. Comments. Any other information.

APPENDIX 5.6, Concluded

STANDARD ALKALINITY TEST RECORD

1. Facility Code. Five-character code abbreviating the facility name where program activity is being conducted. The first three characters indicate the facility, and the remaining two numbers designate the specific site within the facility.

2. Field Rep. Name of the field representative.

3. Log Date. The date the information recorded on the form was obtained in the format DD-MMM-YY (01-JAN-88).

4. Manufacturer. The company that manufactures the alkalinity test kit.

5. Alkalinity Test Kit ID. The control number used to identify the kit being utilized to measure the alkalinity of a sample or standard solution.

6. pH Meter ID. The control number and manufacturer of the meter used to measure the pH of samples of standard solutions.

7. Lab Code. A three-character code identifying the company responsible for preparing the standard solution.

8. Standard Solution ID. The control number used to identify the standard solution prepared by the quality control laboratory. The control number is assigned by the laboratory and conforms to the internal numbering system.

9. Known Value. Each standard solution will be prepared to a specific alkalinity as specified by the site manager. This value will not be disclosed to the field samplers until they have completed their calibration runs. After the calibration runs are complete, the samplers must contact the site manager and report the values determined in the field. If the values are within 10% of the known value, the site manager will authorize the sampling and supply the values that are to be entered in this data entry field.

10. Alkalinity Test Values ($CaCO_3$). The alkalinity of the water sample in milligrams per liter (mg/liter) at the endpoint of titration (pH = 4.50).

11. Comments. Includes preservation method, acidified or nonacidified, type of acid (if acid was used to preserve water sample), and any additional information.

STANDARD OPERATING PROCEDURE 2.3

SAMPLING MONITORING WELLS WITH A BLADDER PUMP

1. PURPOSE

To use a bladder pump to obtain representative groundwater samples at shallow depths that are beyond the capabilities of a peristaltic pump.

2. DISCUSSION

Each site-specific Field Sampling Plan (FSP) or Work Plan (WP) contains specific details about the procedures and equipment for this SOP. Refer to the FSP or WP for the type of samples to be collected. The collection and measurement of samples and documentation of data will be performed as described in the associated procedures.

For this procedure, a Middleburg squeeze-type bladder pump made completely of stainless steel and Teflon (for example, IEA, TIMCO, Well Wizard, Geoguard, and others) provides the least amount of material interference to the sample (Barcelona 1985). Analyses for a wide variety of metals, radionuclides, and organics, as well as field parameters, are valid for a sample obtained with this system. The water comes into contact with the inside of the bladder (Teflon) and the sample tubing (also Teflon) that may be dedicated to each well. Some wells may have permanently installed bladder pumps (for example, Well Wizard or Geoguard) that will be used to sample for all parameters.

Testing has shown that the nongas, contact positive-displacement pump causes less aeration in the sample than do various other retrieval methods (Barcelona 1984 and Nielsen 1985). Although no system can provide a true *in situ* sample, this method (if employed correctly) can yield a sample that is valid for numerous field measurements and chemical analyses, including organics. Although volatile organics may be collected by this method, sampling for volatile organics is so highly specialized that it is presented separately in SOP 2.8, Sampling for Volatile Organics.

3. PROCEDURES

3.1. Associated Procedures

Before every operation, a review of the SOPs 1.1-1.10 is necessary. These SOPs contain information on the performance of field activities. They should be consulted for specific information about equipment and supplies; sample collection, preservation, packaging, and shipping; decontamination procedures; and documentation requirements. Procedures directly associated with this SOP are listed below.

SOP No.	SOP Title
1.1	General Instructions for Field Personnel

1.3	Sample Control and Documentation
1.4	Sample Containers and Preservation
1.5	Guide to Handling, Packaging, and Shipping of Samples
1.6	General Equipment Decontamination
2.1	Presample Purging of Wells
2.2	Field Measurements on Groundwater and Surface Water Samples
3.1	Water Level Measurement

Monitoring wells are sampled immediately after the field measurements are taken by connecting the pump outlet tubing directly to the filter unit for filtered samples. Decrease the pump pressure so that the pressure buildup on the filter does not blow out the pump bladder or rupture the filter. Collect nonfiltered samples directly from the outlet tubing into the sample bottle.

3.2. Preparation

3.2.1. <u>Office</u>

A. Review the FSP or WP and SOPs listed in Section 3.1.

B. Coordinate schedules/actions with the installation staff.

C. Obtain appropriate permission for property access.

D. Assemble the equipment and supplies listed in Appendix 5.1. Ensure the proper operation of all sampling equipment.

E. Notify the analytical laboratory of sample types, the number of samples, and the approximate arrival date.

F. Contact the carrier that will transport samples to obtain information on regulations and specifications.

G. Ensure that permission to discharge or a containment vessel for purged water has been obtained.

3.2.2. <u>Documentation</u>

A. Obtain a logbook from the QA officer.

B. Record results of the equipment check in the logbook.

C. Obtain a sufficient number of the appropriate ER Program data collection forms (see INDEX TO SOPs).

D. Consult the ER Program data administrator for a current list of information management codes, location IDs, and sample numbers used in the completion of data forms.

3.2.3. Field

A. Locate the monitoring wells to be sampled and the appropriate decontamination area. Locate staging area and areas for managing purged water and expendable sampling materials. Check decontamination zones and barricades to public access.

B. Decontaminate all sampling equipment before taking the first sample and between sampling intervals (see SOP 1.6, General Equipment Decontamination, and the FSP or WP).

C. Sample monitoring wells from least to most contaminated to reduce the possibility for cross-contamination.

NOTE: Whenever a sample is collected, a custody record must be initiated on the Custody Transfer Record/Lab Work Request form and a Water Sample Identification Label affixed to the sample container. SOP 1.3, Sample Control and Documentation, contains copies of the form and label and instructions for completing the form and label.

3.3. Operation

3.3.1. Procedure for Operating a Bladder Pump

A. Unlock the well and use a stiff brush to brush away any dirt or debris from around the well cap. Remove the cap.

B. Use a petroleum detection probe to determine the presence of any floating organics in the wellbore water column. The probe can also be used to determine the total depth of the well and the depth-to-water.

C. Lower the precleaned water level probe or petroleum detection probe down the well until the indicator sounds (see SOP 3.1, Water Level Measurement). Measure (to the nearest 0.01 ft) the depth-to-water from the mark on the well casing. Record this measurement in the logbook.

D. For bladder pump purging, proceed as described below.

1. Whenever a well is purged or sampled with the bladder pump, record all field measurements and chemistry determinations on either the Groundwater Level or the Groundwater Levels and Gasoline Thickness Data form, as well as the Groundwater Quality Sampling Record form.

   Copies of these forms and instructions for completing the forms are provided in SOP 2.2, Field Measurements on Ground and Surface Water Samples, and SOP 3.1, Water Level Measurement.

2. Purge the well as described in SOP 2.1, Presample Purging of Wells.

3. Attach the pump to the dedicated Teflon tubing and begin pumping.

4. To avoid pumping the well dry, reduce the pumping rate after the water level has fallen to the screened level so that the rate of water removal does not exceed the rate of recovery after the water level has fallen to the screened level from the formation.

E. Allow the well to recover to 80% of its initial volume (.8 bore volumes) before sampling. Use the water level probe to monitor well recovery. If a well is not recovering rapidly, the site manager may choose to have the well sampled before the 80% recovery has been achieved.

3.3.2. Procedure for Collecting Samples

NOTE: Consult the associated SOPs for information about collecting and measuring samples and the documentation of data.

A. Before collecting data, calibrate probes for the required measurements (see SOP 2.2, Field Measurements on Ground and Surface Water Samples).

B. To collect samples, lower the pump down the well until the bottom (intake) of the pump is just at the top of the well screen. The well-dedicated pumps should have been installed at this depth.

C. The type of analysis for which a sample is collected determines the type of bottle, preservative, holding time, and filtering requirements (see SOP 1.4, Sample Containers and Preservation).

D. Adjust the pump and pressure rates with the cycle time so that the flow is not violent. In this way, the sample can be obtained in a timely manner.

E. Do not filter the samples unless so directed by the FSP or WP.

F. If filtration is required, be sure the non-dedicated Teflon elbow is removed. Then insert the .45 micron filter end of the delivery tube. Continue to collect samples. Upon completion, remove filter and dispose of properly. Field filtration for metals must be performed within 15 minutes of collection, prior to the addition of preservative.

G. Ensure that all samples specified in the FSP or WP have been collected.

3.4. Postoperation

3.4.1. Field

A. Ensure that all equipment is accounted for, decontaminated (see SOP 1.6, General Equipment Decontamination), and ready for shipment.

B. Restore the site to presampling conditions as specified in the FSP or WP.

C. Make sure all monitoring wells are properly labeled and the location I.D. is readily visible on the protective casing.

D. Prepare samples and transport according to SOP 1.3, Sample Control and Documentation; SOP 1.4, Sample Containers and Preservation; and SOP 1.5, Guide to Handling, Packaging, and Shipping of Samples.

3.4.2. Documentation

A. Record cleanup procedures and any uncompleted work (like site restoration or long-term monitoring) in the logbook.

B. Complete logbook entries, verify the accuracy of entries, and sign/initial all pages.

C. Review data collection forms for completeness.

3.4.3. Office

A. Deliver original forms and logbooks to the site manager for technical review. He/she will review, sign forms, and transmit to the document control officer (copies to the files) for eventual delivery to the Department of Energy.

B. Inventory equipment and supplies. Repair or replace all broken or damaged equipment. Replace expendable items. Return equipment to the equipment manager and report incidents of malfunction or damage.

C. Contact the analytical laboratory to ensure that samples arrived safely and instructions for sample analyses are clearly understood.

4. SOURCES

Barcelona, M. J., J. A. Helfrich, E. E. Garske, and J. P. Gibb. 1984. "A Laboratory Evaluation of Groundwater Sampling Mechanisms." Groundwater Monitoring Review, Spring 1984: 32-41.

Barcelona, M. J., J. A. Helfrich, and E. E. Garske. 1985. "Sampling Tubing Effects on Groundwater Samples." Analy. Chem. No. 57: 460-63.

EPA. 1981. "Manual of Groundwater Quality Sampling Procedures." U.S. Environmental Protection Agency report EPA-600/2-81-160. Washington, D.C.: U.S. Government Printing Office.

EPA. 1982. "Handbook for Sampling and Sample Preservation of Water and Wastewater." U.S. Environmental Protection Agency report EPA-600/4-82-029. Washington, D.C.: U.S. Government Printing Office.

EPA. 1983. "Methods for Chemical Analysis of Water and Wastes." U.S. Environmental Protection Agency report EPA-600/4-79-020. Washington, D.C.: U.S. Government Printing Office.

EPA. 1984. "Test Methods for Evaluation of Solid Waste." 2d ed. U.S. Environmental Protection Agency report EPA-SW-846. Washington, D.C.: U.S. Government Printing Office.

EPA. 1985. "Practical Guide for Groundwater Sampling." U.S. Environmental Protection Agency report EPA/600/2-85/104. Washington, D.C.: U.S. Government Printing Office.

EPA. 1986. "RCRA Groundwater Monitoring Technical Enforcement Guidance Document." U.S. Environmental Protection Agency report OSWER-9950.1. Washington, D.C.: U.S. Government Printing Office.

Korte, Nic, and Dennis Ealey. 1983. "Procedures for Field Chemical Analyses of Water Samples." U.S. Department of Energy, GJ/TMC-07, Technical Measurements Center, Grand Junction Projects Office, Grand Junction, Colorado.

Korte, Nic, and Peter Kearl. 1985. "Procedures for the Collection and Preservation of Groundwater and Surface Water Samples and for the Installation of Monitoring Wells: Second Edition." U.S. Department of Energy, GJ/TMC-08, Technical Measurements Center, Grand Junction Projects Office, Grand Junction, Colorado.

Neilsen, David M., and Gillian L. Yeates. 1985. "A Comparison of Sampling Mechanisms Available for Small-Diameter Groundwater Monitoring Wells." Groundwater Monitoring Review, Spring 1985: 83-99.

CFR 49. 1985. Code of Federal Regulations, Title 49, U.S. Department of Transporatation, Parts 100-177. November 1, 1985. Washington, D.C.: U.S. Government Printing Office.

5. APPENDIX

5.1. Equipment and Supplies Checklist

APPENDIX 5.1

EQUIPMENT AND SUPPLIES CHECKLIST

_____ Nongas contact bladder pump (with Teflon tubing)

_____ Compressor/batteries/battery chargers

_____ Amber glass bottles with Teflon-lined caps (0.5, 1, and 2 liters)

_____ Clear glass vials with Teflon septa (40 ml)

_____ Plastic bottles (1 liter)

_____ Teflon or other chemically inert tubing

_____ Stiff brush

_____ Concentrated H_2SO_4 (if needed)

_____ 40% NaOH (if needed)

_____ Insulated coolers

_____ Blue Ice or equivalent

_____ Padding for packaging of samples

_____ Swagelok fittings

_____ Plastic sheet

_____ Any additional supplies listed in associated procedures, as needed

STANDARD OPERATING PROCEDURE 2.4

SAMPLING MONITORING WELLS WITH A BUCKET-TYPE BAILER

1. PURPOSE

To obtain a representative groundwater sample at depths beyond the range (or capability) of suction lift pumps when volatile air stripping is of concern, well-casing diameters are too narrow to accept submersible pumps, or other difficult conditions are present.

2. DISCUSSION

The Field Sampling Plan (FSP) or Work Plan (WP) contains specific details about the procedures and equipment for this SOP. Refer to the FSP or WP for the type of samples to be collected. Collection and measurement of samples and documentation of data will be performed as established in the associated procedures.

Bucket-type bailers are tall, narrow buckets equipped with a check valve on the bottom. A check valve allows water to enter from the bottom as the bailer is lowered and prevents its release as the bailer is raised. A bailer with a controlled flow, bottom-emptying assembly is recommended because this type of bailer greatly increases the ease with which water samples can be discharged to the sample containers (especially VOA vials).

Because of the aeration associated with most other recovery systems, the bucket-type bailer is the preferred method for collecting samples that are susceptible to volatile component air stripping or degradation. Samples can be recovered with a minimum of aeration if care is taken to gradually lower the bailer until it contacts the water surface and to allow it to sink as it fills. Teflon is generally the best construction material, but other materials (like PVC or stainless steel) are acceptable if compatible with the designated sample analysis outlined in the FSP or WP. The primary disadvantages of bailers are their limited sample volume and inability to collect discrete samples from a depth below the water surface.

3. PROCEDURES

3.1. Associated Procedures

Before every operation, a review of the SOPs 1.1-1.10 is necessary. These SOPs contain information on the performance of field activity. They should be consulted for specific information about equipment and supplies; sample collection, preservation, packaging, and shipping; decontamination procedures; and documentation requirements. Procedures directly associated with this SOP are listed below.

SOP No.	SOP Title
1.1	General Instructions for Field Personnel

1.3	Sample Control and Documentation
1.4	Sample Containers and Preservation
1.5	Guide for Handling, Packaging, and Shipping of Samples
1.6	General Equipment Decontamination
2.1	Presample Purging of Wells
2.2	Field Measurements on Ground and Surface Water Samples
2.8	Sampling for Volatile Organics
3.1	Water Level Measurement

3.2. Preparation

3.2.1. Office

A. Review the FSP or WP and SOPs listed in Section 3.1.

B. Coordinate schedules/actions with the installation staff.

C. Obtain appropriate permission for property access.

D. Assemble the equipment and supplies listed in Appendix 5.1. Ensure the proper operation of all sampling equipment.

E. Notify the analytical laboratory of sample types, the number of samples, and the approximate arrival date.

F. Contact the carrier that will transport samples to obtain information on regulations and specifications.

G. Ensure that a containment system is available to collect purged water, as appropriate.

3.2.2. Documentation

A. Obtain a logbook from the QA officer.

B. Record results of the equipment check in the logbook.

C. Obtain a sufficient number of the appropriate ER Program data collection forms (see INDEX TO SOPs).

D. Consult the ER Program data administrator for a current list of information management codes, location IDs, and sample numbers used in the completion of data forms.

3.2.3. Field

A. Locate the monitoring wells to be sampled and the appropriate decontamination area. Locate staging area and areas for managing purged water and expendable sampling materials. Check decontamination zones and barricades to public access.

B. Decontaminate all sampling equipment before taking the first sample and between sampling intervals (see SOP 1.6, General Equipment Decontamination, and the FSP or WP).

C. Sample monitoring wells from least to most contaminated to reduce the possibility for cross-contamination.

3.3. Operation

3.3.1. Procedures for Operating a Bucket-Type Bailer

A. Unlock the well and use a stiff brush to brush away any dirt or debris from around the well cap. Remove the cap.

B. Use a petroleum detection probe to determine the presence of any floating organics in the wellbore water column. The probe can also be used to determine the total depth of the well and the depth-to-water.

C. Lower the precleaned water level probe or petroleum detection probe down the well until the indicator sounds (see SOP 3.1, Water Level Measurement). Measure (to the nearest 0.01 ft) the depth-to-water from the mark on the well casing. Record this measurement in the logbook.

D. Collect a sample from the first bailer if specified in the FSP or WP. Otherwise, purge the well as described in SOP 2.1, Presample Purging of Wells, or SOP 2.3, Sampling Monitoring Wells with a Bladder Pump.

E. Allow the well to recover to 80% of its initial volume (.8 bore volumes) before sampling. Use the water level probe to monitor well recovery. If a well is not recovering rapidly, the site manager may choose to have the well sampled before the 80% recovery has been achieved.

F. Set up the reel and tripod wellhead and attach the bailer to the cable or line.

G. Slowly lower the bailer into the well until it contacts the water surface.

H. Allow the bailer to sink and fill with a minimum of surface disturbance.

I. Slowly raise the bailer out of the well. Do not allow the bailer line to contact the ground, either by coiling it on a plastic sheet or by looping it from arm to arm as the line is extracted from the well. The use of a reel greatly simplifies this process.

3.3.2. Procedure for Collecting Samples

NOTE: Also consult the associated SOPs for information on collecting and measuring samples and the documentation of data.

A. Whenever a well is sampled, record all field measurements and chemistry determination on either the Groundwater Level or the Groundwater Levels and Gasoline Thickness Data form, as well as the Groundwater Quality Sampling Record form.

   Copies of these forms and instructions for completing the forms are provided in SOP 2.2, Field Measurements on Ground and Surface Water Samples, and SOP 3.1, Water Level Measurement.

B. If a bailer with a controlled flow, bottom-emptying assembly is being used, connect the flow control device (stop-cock valve) to the bottom of the bailer, and open the stop-cock to allow water to gently flow into the sample containers. If a controlled flow device is not being used, tip the bailer to allow a slow discharge to flow gently down the inside wall of the sample bottle with minimal entry turbulence.

C. Filter or preserve the sample as specified in the FSP or WP. If filtration is required, use a 0.45 micron filter assembly; samples mustn be filtered within 15 minutes of collection prior to the addition of preservative.

D. Repeat the necessary steps as needed to acquire a sufficient volume of sample (see SOP 1.4, Sample Containers and Preservation).

   NOTE: Whenever a sample is collected, a custody record must be initiated on the Custody Transfer Record/Lab Work Request form and a Water Sample Identification Label affixed to the sample container. SOP 1.3, Sample Control and Documentation, contains copies of the form and label and instructions for completing the form and label.

E. Use a Teflon-lined cap if necessary. Secure the cap tightly.

F. Thoroughly decontaminate the bailer before sampling the next well, according to specific laboratory instructions or the general guidelines in SOP 1.6, General Equipment Decontamination. In some cases, especially where trace analysis is desired, it may be prudent to use a dedicated bailer for each well.

3.4. Postoperation

3.4.1. Field

A. Ensure that all equipment is accounted for, decontaminated (see SOP 1.6, General Equipment Decontamination), and ready for shipment.

B. Restore the site to presampling conditions and fill open sampling holes as specified in the FSP or WP.

C. Make sure all monitoring wells are properly labeled and the location ID is readily visible on the protective casing.

D. Prepare samples and transport according to SOP 1.3, Sample Control and Documentation; SOP 1.4, Sample Containers and Preservation; and SOP 1.5, Guide to Handling, Packaging, and Shipping of Samples.

3.4.2. Documentation

A. Record cleanup and hole abandonment procedures and any uncompleted work (like site restoration or long-term monitoring) in the logbook.

B. Complete logbook entries, verify the accuracy of entries, and sign/initial all pages.

C. Review data collection forms for completeness.

3.4.3. Office

A. Deliver original forms and logbooks to the site manager for technical review. He/she will review, sign forms, and transmit to the document control officer (copies to the files) for eventual delivery to the Department of Energy.

B. Inventory equipment and supplies. Repair or replace all broken or damaged equipment. Replace expendable items. Return equipment to the equipment manager and report incidents of malfunction or damage.

C. Contact the analytical laboratory to ensure that samples arrived safely and that instructions for sample analyses are clearly understood.

4. SOURCES

Dunlap, W. J., J. F. McNabb, M. R. Scalf, and R. L. Crosby. 1977. " Sampling for Organic Chemicals and Microorganism in the Subsurface." U.S. Environmental Protection Agency report EPA/600/2-77/176. August 1977. Washington, D.C.: U.S. Government Printing Office.

Ford, Patrick J., Paul J. Turina, and Douglas E. Seely. 1984. "Characterization of Hazardous Waste Sites - A Methods Manual", in Vol. II of Available Sampling Methods. 2d ed. U.S. Environmental Protection Agency report EPA/600/4-84/076. Washington, D.C.: U.S. Government Printing Office.

5. APPENDIX

5.1. Equipment and Supplies Checklist

APPENDIX 5.1

EQUIPMENT AND SUPPLIES CHECKLIST

_____ Teflon bailers

_____ Amber glass bottles with Teflon-lined caps (0.5, 1, and 2 liters)

_____ Clear glass vials with Teflon septa (40 ml)

_____ Plastic bottles (1 liter)

_____ Stiff brush

_____ Concentrated H_2SO_4 (if needed)

_____ 40% NaOH (if needed)

_____ Insulated coolers

_____ Blue Ice or equivalent

_____ Padding for packaging of samples

_____ Plastic sheet

_____ Any additional supplies listed in associated procedures, as needed

STANDARD OPERATING PROCEDURE 2.8

SAMPLING FOR VOLATILE ORGANICS

1. PURPOSE

To outline procedures for collecting a representative groundwater sample and transporting it from its original environment to the laboratory for analysis of trace volatile organics.

2. DISCUSSION

The growing concern over the past several years about low levels of volatile organic compounds in water supplies has led to the development of highly sophisticated analytical methods that can provide detection limits at parts-per-trillion levels. Although laboratory methods are extremely sensitive, well controlled, and quality assured, they cannot compensate for a poorly collected sample. The collection of a sample should be as sensitive, highly developed, and quality assured as the analytical procedures.

A sample to be analyzed for dissolved volatile organics must be collected with minimal disturbance of the sample to limit aeration, which would cause a loss of volatiles from the sample.

Sample retrieval systems suitable for the valid collection of volatile organic samples are positive-displacement bladder pumps; reciprocating piston-type, submersible pumps; gear-driven, submersible pumps; syringe samplers; and bailers (Barcelona 1984; Bennett 1988; Nielsen 1985). Field conditions and other considerations will limit the choice of system. The focus of concern must be to provide a valid sample for analysis, one that has been subjected to the least amount of turbulence possible.

Materials of construction for bladders, pumps, bailers, and tubing are limited to stainless steel, Teflon, and glass. The tendency of organics to leach into and out of many materials makes the selection of materials critical for these trace analyses. The use of plastics, for example, Tygon, must be avoided. There are numerous ways of introducing foreign contaminants into a sample; these must be avoided by following strict sampling procedures and using only trained personnel.

Treatment of the sample with sodium thiosulfate preservative is required only when there is residual chlorine in the water. Residual chlorine could cause free, radical chlorination and change the identity of the original contaminants.

Holding time for the analysis of volatiles is seven days. It is imperative that the samples are shipped or delivered to the analytical laboratory daily. The bottles must be shipped on their sides to aid in maintaining the airtight seal during shipment, with adequate packing and cooling to ensure that they arrive intact. The sensitivity of the analysis and the fragility of the samples require that all volatile samples are collected in duplicate.

The Field Sampling Plan (FSP) or Work Plan (WP) contains site-specific details about the procedures and equipment for this SOP. Refer to the FSP or WP for the analyses that are to be performed. Collection and measurement of samples and the documentation of data will be performed as described in the associated procedures.

3. PROCEDURES

3.1. Associated Procedures

Before every operation, a review of the SOPs 1.1-1.10 is necessary. These SOPs contain information on the performance of field activities. They should be consulted for specific information about equipment and supplies; sample collection, preservation, packaging, and shipping; decontamination procedures; and documentation requirements. Procedures directly associated with this SOP are listed below.

SOP No.	SOP Title
1.1	General Instructions for Field Personnel
1.3	Sample Control and Documentation
1.4	Sample Containers and Preservation
1.5	Guide to the Handling, Packaging, and Shipping of Samples
1.6	General Equipment Decontamination
2.1	Presample Purging of Wells
2.2	Field Measurement on Ground and Surface Water Samples
2.3	Sampling Monitoring Wells with a Bladder Pump
2.4	Sampling Monitoring Wells with a Bucket-Type Bailer

3.2. Preparation

3.2.1. Office

A. Review the FSP or WP and SOPs listed in Section 3.1.

B. Coordinate schedules/actions with the installation staff.

C. Obtain appropriate permission for property access.

D. Assemble the equipment and supplies listed in Appendix 5.1. Ensure the proper operation of all sampling equipment.

E. Notify the analytical laboratory of sample types, the number of samples, and the approximate arrival date.

F. Contact the carrier that will transport samples to obtain information on regulations and specifications.

G. Obtain appropriate discharge permits or containment vessels for purged water.

3.2.2. Documentation

A. Obtain a logbook from the QA officer.

B. Record results of the equipment check in the logbook.

C. Obtain a sufficient number of the appropriate ER Program data collection forms (see INDEX TO SOPs).

D. Consult the ER Program data administrator for a current list of information management codes, location IDs, and sample numbers used in the completion of data forms.

3.2.3. Field

A. Locate monitoring wells to be sampled and the appropriate decontamination area. Locate the staging area and areas for managing purged water and expendable sampling materials. Check decontamination zones and barricades to public access.

B. Decontaminate all sampling equipment before taking the first sample and between sampling intervals (see SOP 1.6, General Equipment Decontamination, and the FSP or WP). Perform other sampling tasks before collecting the volatile samples (see SOP 2.1, Presample Purging of Wells; SOP 2.2, Field Measurements on Ground and Surface Water Samples; and SOP 2.8, Sampling for Volatile Organics).

C. Sample monitoring wells from least to most contaminated to reduce the possibility for cross-contamination.

3.3. Operation

3.3.1. Preliminary Determinations

A. Floating Organics. If floating organics are of concern (as determined in the FSP or WP and by field measurement for floating organics), obtain the sample with a bucket-type or bottom-valve bailer (see SOP 2.4, Sampling Monitoring Wells with a Bucket-Type Bailer).

B. Purging. Purge the well before sampling, as specified in the FSP or WP and according to SOP 2.1, Presample Purging of Wells. Ensure that the well was not pumped dry and that high flow rates were not employed to cause turbulence in the formation.

C. Residual Chlorine. Using the Hach Field Test Kit for Chlorine, determine if there is residual chlorine in the water to be sampled. If there is, treat the sample vial with a crystal of sodium thiosulfate before sample collection (see SOP 1.4, Sample Containers and Preservation).

3.3.2. Sample Retrieval

A. Bladder Pumps. Using a nongas, contact positive-displacement bladder pump is often mandated when dedicated pumps have been installed on wells. These bladder pumps are also suitable for shallow wells (less than 100 ft). They are somewhat difficult to clean, but can be used with well-dedicated sample tubing to avoid some cleaning. These pumps require a power supply and a compressed gas supply (or compressor). They may be operated at variable flow and pressure rates, which makes them ideal for both purging and sampling.

1. Increase the cycle time and reduce the pressure to the minimum that will allow the sample to come to the surface.

2. Open both vials, set caps in a clean place, and collect the sample during the middle of the cycle. Collecting both samples at the same time provides more similar samples than those collected at different times, but may be difficult. At a minimum, collect two samples from consecutive discharge cycles.

3. Holding the edge of the sample line at the top edge of the sample vial, allow the water to run down the side into the vial. Do not allow the water to drop or fall into the vial; avoid splashing. The discharge rate cannot exceed 100 mL/minute.

4. Fill the vials just to overflowing. Do not rinse the vials or excessively overflow them. There should be a convex meniscus on the top of the vials.

5. Be sure the caps have not been contaminated (splashed) and carefully cap the vials. Place the caps directly over the top and screw down firmly. Do not overtighten and break the cap.

6. Invert the vials and tap gently. Observe vials for at least 10 sec. If an air bubble appears, discard the sample and begin again. It is imperative that no entrapped air is in the sample vial.

7. Immediately place the vials in the protective foam sleeve and place into the cooler. They should be on their sides, rather than straight up.

8. Ship or deliver samples to the laboratory daily. Ensure that the samples are iced, but do not allow them to freeze.

NOTE: Whenever a sample is collected, a custody record must be initiated on the Custody Transfer Record/Lab Work Request form and a Water Sample Identification Label affixed to the sample container. SOP 1.3, Sample Control and Documentation, contains copies of the form and label and instructions for completing the form and label.

B. Reciprocating Piston-Type, Submersible Pumps. These systems are portable, self-contained, and capable of delivery flow rates of 30 gallons per hour at lifts up to 500 ft. The pump fits into 2-inch wells, which is the most common monitoring well diameter. The flow rate of the pump is

varied by increasing or decreasing the driving pressure supplied to the pump from a compressed air container. The gas driving the pump does not contact the sample being purged, making this type of pump the preferred tool to collect samples for volatile organic analyses in deep wells. The samples are collected as described in steps 2-8 of Section 3.3.2.A.

C. Gear-Driven, Submersible Pumps. These pumps are not as complicated or expensive as the bladder pumps. They provide comparable samples and are often easier to handle and clean than are other pumps. However, they do not have good control of flow rate, and more care must be exercised when sampling with them.

   Collect the sample as described in steps 2-8 of Section 3.3.2.A. Use more care with this kind of a pump because the flow rate is not controllable and there is a greater potential for splashing and aeration of the sample.

D. Syringe Samplers. Only a limited number of commercial, syringe-type samplers are available (two are manufactured by IEA and TIMCO). Although some homemade devices apparently provide good, quality samples for volatile analysis, these devices are severely limited in sample volume and are specific to sampling for volatiles. Essentially, they operate with an evacuated chamber that is lowered down the well and allowed to fill from the pressure of the water. The entire mechanism is then brought to the surface with the sample. The sample can then be transferred to a sample vial, or the entire unit may be sent as the sample container.

   1. If necessary, evacuate the syringe and lower the sampling device to just below the well screen.

   2. Remove the constriction from the device and allow the syringe to fill with sample, applying slight suction.

   3. Bring unit to the surface. If necessary, transfer the sample to vials (see steps 2-8 of Section 3.3.2.A).

E. Bailers. The positive-displacement, volatile-sampling bailer by GPI is the most appropriate bailer to collect water samples for volatile analysis. Other bailer types (messenger and bottom fill) are less desirable, but may be mandated by cost and site considerations. Generally, bailers can provide an acceptable sample, provided that the sampling personnel use extra care in the collection process.

   1. If using the GPI bailer, insert a volatile organic analysis (VOA) vial into the clamp and assemble the unit.

   2. Securely attach the bailer to the cable that is on a reel.

   3. Lower the bailer slowly and gently into the well, taking care not to shake the casing sides or splash the bailer into the water.

   4. Check the reel meter to note the location of the bailer in the well. Stop when the bailer reaches the screened interval.

5. Retrieve the bailer from the well slowly and gently, avoiding bumping and splashing.

6. Once the bailer reaches the surface, detach the bailer from the cable. Repeat steps 1-6 for the second vial.

7. Carefully open the GPI bailer unit and remove the vial. If using a conventional bailer, skip the next step. If using a GPI bailer, repeat steps 1-7 to collect the duplicate sample.

8. Begin slowly pouring from the bailer; collect the duplicate samples from the midstream sample.

9. Proceed as described in steps 2-8 of Section 3.3.2.A.

3.4. Postoperation

3.4.1. Field

A. Ensure that all equipment is accounted for, decontaminated (see SOP 1.6, General Equipment Decontamination), and ready for shipment.

B. Restore the site to presampling conditions as specified in the FSP or WP.

C. Make sure all wells are properly labeled and the location ID is readily visible on the protective casing.

D. Prepare samples and transport according to SOP 1.3, Sample Control and Documentation; SOP 1.4, Sample Containers and Preservation; and SOP 1.5, Guide to Handling, Packaging, and Shipping of Samples.

3.4.2. Documentation

A. Record cleanup and hole abandonment procedures and any uncompleted work (like site restoration or long-term monitoring) in the logbook.

B. Complete logbook entries, verify the accuracy of entries, and sign/initial all pages.

C. Review data collection forms for completeness.

3.4.3. Office

A. Deliver original forms and logbooks to the site manager for technical review. He/she will review, sign forms, and transmit to the document control officer (copies to the files) for eventual delivery to the Department of Energy.

B. Inventory equipment and supplies. Repair or replace all broken or damaged equipment. Replace expendable items. Return equipment to the equipment manager and report incidents of malfunction or damage.

C. Contact the analytical laboratory to ensure that samples arrived safely and instructions for sample analyses are clearly understood.

4. SOURCES

Barcelona, M. J., J. A. Helfrich, E. E. Garske, and J. P. Gibb. 1984. "A Laboratory Evaluation of Groundwater Sampling Mechanisms." Groundwater Monitoring Review, Spring 1984: 32-41.

Barcelona, M. J., J. A. Helfrich, and E. E. Garske. 1985. "Sampling Tubing Effects on Groundwater Samples." Analy. Chem. 57: 460-63.

Nielsen, David M., and Gillian L. Yeates. 1985. "A Comparison of Sampling Mechanisms Available for Small-Diameter Groundwater Monitoring Wells." Groundwater Monitoring Review, Spring 1985: 83-99.

Robert Bennett Co. 1988. " Operation Manual for the Bennett Sampling Pump." Amarillo, Texas.

EPA. 1981. "Manual of Groundwater Quality Sampling Procedures." U.S. Environmental Protection Agency report EPA-600/2-81-160. Washington, D.C.: U.S. Government Printing Office.

EPA. 1982. "Handbook for Sampling and Sample Preservation of Water and Wastewater," U.S. Environmental Protection Agency report EPA-600/4-82-029. Washington, D.C.: U.S. Government Printing Office.

EPA. 1985. "Practical Guide for Groundwater Sampling.: U.S. Environmental Protection Agency report EPA/600/2-85/104, September 1985. Washington, D.C.: U.S. Government Printing Office.

DOE. 1985. "Field Technical Representative Manual." 2d ed. U.S. Department of Energy, Uranium Mill Tailings Remedial Action Project Office, Albuquerque Operations Office document, June 1985. Albuquerque, New Mexico.

5. APPENDIX

5.1. Equipment and Supplies Checklist

APPENDIX 5.1

EQUIPMENT AND SUPPLIES CHECKLIST

_____ Teflon stainless steel bladder pump

_____ Teflon stainless steel gear-driven submersible pump

_____ Syringe sampler; stainless steel, Teflon, or glass

_____ Teflon stainless steel bailer (positive-displacement or point-retrieval)

_____ Teflon or other chemically inert tubing

_____ Fittings for pump

_____ 40-ml amber glass vials; Teflon-lined septa

_____ Hach field kit for chlorine

_____ $Na_2S_2O_4$ crystals

_____ Foam sleeves, coolers, and Blue Ice (or equivalent)

_____ Cable, reel, and tripod

_____ Air compressor or bottled nitrogen

_____ Plastic sheet

_____ Any additional supplies listed in associated procedures, as needed

STANDARD OPERATING PROCEDURE 3.1

WATER LEVEL MEASUREMENT

1. PURPOSE

To determine the depth-to-water in an open borehole, cased borehole, monitoring well, or potentiometer.

2. DISCUSSION

The Field Sampling Plan (FSP) or Work Plan (WP) for the site contains specific details about the procedures, equipment, and frequency of measurements for this SOP. The documentation of water level measurements, air quality for the health and safety of field personnel, and equipment calibration will be performed as described in the associated procedures.

Generally, water level measurements from boreholes, potentiometers, or monitoring wells are used to construct potentiometric surface maps. Therefore, water level measurements at a given site should be collected within a 24-hr period. Under the following conditions, all measurements must be taken within a shorter interval.

- A range of observed changes between wells that is too large to be indicative of natural gradient groundwater
- Drastic atmospheric pressure changes
- Tidally influenced aquifers
- Aquifers affected by river stage, impoundments, or unlined ditches
- Aquifers stressed by intermittent pumping of production wells
- Aquifers being actively recharged because of precipitation event

The device used to measure water levels should be adequate to attain an accuracy of 0.01 ft. Generally acceptable devices are listed below.

- Steel tape
- An electric sounder
- A petroleum product probe
- A reflection sounder
- A transducer
- An airline

Place a survey mark on the casing as a reference measuring point. The mark should be permanent; a groove cut with a file is recommended. Mark another measuring reference on the grout apron and guard pipe. Document the measuring point in the logbook and on the data form.

Allow water levels in potentiometers and monitoring wells to stabilize for a minimum of 24 hrs after well construction and development before measurements are taken. Recovery may take longer in wells completed in tight formations.

3. PROCEDURES

3.1. Associated Procedures

Before every operation, a review of the SOPs 1.1-1.10 is necessary. These SOPs contain information on the performance of field activities. They should be consulted for specific information about equipment and supplies; sample collection, preservation, packaging, and shipping; decontamination procedures; and documentation requirements. Procedures directly associated with this SOP are listed below.

SOP No.	SOP Title
1.1	General Instructions for Field Personnel
1.6	General Equipment Decontamination
3.3	Operational Check of Pressure Transducers Used in Measuring Water Levels in Wells
6.1	Health and Safety Monitoring of Combustible Gas Levels
6.2	Health and Safety Monitoring of Organic Vapors with a Photoionization Detector
6.3	Health and Safety Monitoring of Organic Vapors with a Flame Ionization Detector

3.2. Preparation

3.2.1. Office

A. Review the FSP or WP and SOPs listed in Section 3.1.

B. Coordinate schedules/actions with the installation staff.

C. Obtain appropriate permission for property access.

D. Assemble the equipment and supplies listed in Appendix 5.1. Ensure the proper operation of all sampling equipment. Be sure the water level measuring device has been calibrated.

E. Contact the carrier that will transport samples to obtain information on regulations and specifications.

3.2.2. Documentation

A. Obtain a logbook from the QA officer.

B. Record results of the equipment check in the logbook.

C. Obtain a sufficient number of the appropriate ER Program data collection forms (see INDEX TO SOPs).

D. Consult the ER Program data administrator for a current list of information management codes, location IDs, and sample numbers used in the completion of data forms.

E. Record the most recent calibration date for the water level measuring device in the logbook.

3.2.3. Field

A. Locate monitoring wells to be measured and the appropriate decontamination area. Check decontamination zones and barricades to public access.

B. Decontaminate all sampling equipment before taking the first measurement and between each well (see SOP 1.6, General Equipment Decontamination, and the FSP or WP).

C. When taking a number of water level measurements, it is preferable to start at those wells that are the least contaminated and proceed to those wells that are the most contaminated.

3.3. Operation

A. Whenever a water level is measured, enter a description of the sampling location and record of the measured value onto the Groundwater Level Data (Appendix 5.2) or the Groundwater Levels and Gasoline Thickness Data (Appendix 5.3) form. Use the latter when a petroleum or gasoline product is floating on the static water in the well. Fill out the forms as described in Appendix 5.4, Data Form Completion.

B. Place equipment on a Teflon or plastic sheet.

C. Remove locking well cap. Note the location, time of day, and date in the logbook and on the appropriate data form.

D. Remove the well casing cap.

E. If required by site-specific conditions, monitor the headspace of the well with a photoionization detector or a flame ionization detector to determine the presence of volatile organic compounds and record the measurements in the logbook or on appropriate forms. For the use of air monitoring instruments, see SOP 6.1, Health and Safety Monitoring of Combustible Gas Levels; SOP 6.2, Health and Safety Monitoring of Organic Vapors with a Photoionization Detector; and SOP 6.3, Health and Safety Monitoring of Organic Vapors with a Flame Ionization Detector.

F. Lower an electric, water level measuring device or equivalent (for instance, permanently installed transducers or airline) into the well until the water surface is encountered.

G. Measure the distance from the water surface to the reference measuring point on the well casing and record this distance in the logbook and on the data form in the comments column. Measurements will be taken to 0.01 ft. The reference points will be established in relation to an established National Geodetic Vertical Datum (NGVD). If the well casing is damaged, measure from some other permanently fixed structure or the ground surface and note this modification in the logbook and data form.

H. Measure depth-to-water at least twice or until results are reproduced and record each measurement in the logbook and in the comments column of the data form. Record the reproduced measurement in the depth-to-water column on the field form.

I. Lower the water level measuring device until the bottom of the well is encountered. Record the depth. Repeat procedure until a consistent depth of the well is obtained.

J. Remove all downhole equipment; replace the well casing cap and locking steel caps.

K. Rinse all downhole equipment and store for transport to the decontamination area.

L. Note any physical changes (like erosion or cracks) in the protective concrete pad or variation in the total depth of the well in the logbook.

M. If using pressure transducers to measure water levels, refer to SOP 3.3, Operational Check of Pressure Transducers Used in Measuring Water Levels in Wells.

3.4. Postoperation

3.4.1. Field

A. Ensure that all equipment is accounted for, decontaminated (see SOP 1.6, General Equipment Decontamination), and ready for shipment.

B. Restore the site to presampling conditions as specified in the FSP or WP.

C. Make sure the monitoring well is labeled or the borehole is properly staked and the location ID is readily visible on the location stake or protective casing.

D. Prepare samples and transport according to SOP 1.3, Sample Control and Documentation; SOP 1.4, Sample Containers and Preservation; and SOP 1.5, Guide to Handling, Packaging, and Shipping of Samples.

3.4.2. Documentation

A. Record cleanup and hole abandonment procedures and any uncompleted work (like site restoration or long-term monitoring) in the logbook.

B. Complete logbook entries, verify the accuracy of entries, and sign/initial all pages.

C. Review data collection forms for completeness.

3.4.3. Office

A. Deliver original forms and logbooks to the site manager for technical review. He/she will review, sign forms, and transmit to the document control officer (copies to the files) for eventual delivery to the Department of Energy.

B. Inventory equipment and supplies. Repair or replace all broken or damaged equipment. Replace expendable items. Return equipment to the equipment manager and report incidents of malfunction or damage.

C. Contact the analytical laboratory to ensure that samples arrived safely and instructions for sample analyses are clearly understood.

4. SOURCE

EPA. 1986. "RCRA Groundwater Monitoring Technical Enforcement Guidance Document.: U.S. Environmental Protection Agency unnumbered document. Washington, D.C.: U.S. Government Printing Office.

5. APPENDIXES

5.1 Equipment and Supplies Checklist

5.2 Groundwater Level Data Form

5.3 Groundwater Levels and Gasoline Thickness Data Form

5.4 Data Form Completion

APPENDIX 5.1

EQUIPMENT AND SUPPLIES CHECKLIST

_____ Site map showing well locations

_____ Steel tape and blue surveyor's chalk

_____ Electric sounder

_____ Reflection sounder

_____ Transducer and data logger

_____ Airline

_____ Petroleum product detection probe

_____ Plastic or Teflon sheeting

_____ Decontamination solutions

_____ Keys to well locks

_____ Tape measure graduated in 0.01 ft

_____ Nonwater-soluble black ink pens

APPENDIX 5.2

GROUNDWATER LEVEL DATA FORM

GROUNDWATER LEVEL DATA

PAGE ____ OF ____

FACILITY CODE _____ LOGGER CODE _____

LOG DATE _____ ACCEPTANCE CODE _____

LOCATION ID	LOG TIME (HH:MM)	DEPTH TO WATER (FT) *	COMMENTS

* MEASUREMENT REFERENCE POINT FROM ☐ TOP OF GROUND OR ☐ TOP OF CASING

ACCEPTANCE CODES: A–ACCEPTABLE R–RECONNAISSANCE U–UNACCEPTABLE N–NOT DETERMINED

COMPLETE BOLDED DATA FOR ENTRY INTO TIMS

GWD–012 (1/88)

_____ FORM COMPLETED BY/DATE

_____ TECHNICAL REVIEWER/DATE

APPENDIX 5.3

GROUNDWATER LEVELS AND GASOLINE THICKNESS DATA FORM

GROUNDWATER LEVELS AND GASOLINE THICKNESS DATA

FACILITY CODE _____ LOGGER CODE _____

LOG DATE _____ TYPE OF PROBE _____

ACCEPTANCE CODE _____

LOCATION ID	LOG TIME (HH:MM)	DEPTH TO WATER (FT) *	DEPTH TO GAS (FT)	COMMENTS

*MEASUREMENT REFERENCE POINT FROM ☐ TOP OF GROUND OR ☐ TOP OF CASING

ACCEPTANCE CODES: A–ACCEPTABLE R–RECONNAISSANCE U–UNACCEPTABLE N–NOT DETERMINED

TYPES OF PROBES: ROD–TEFLON ROD WITH PASTE OWI–OIL WATER INTERFACE PROBE OTH–OTHER (SPECIFY)

COMPLETE BOLDED DATA FOR ENTRY INTO TIMS
OWQ–048 (1/88)

_____ FORM COMPLETED BY/DATE _____ TECHNICAL REVIEWER/DATE

APPENDIX 5.4

DATA FORM COMPLETION

Use a pen with black ink that is not water soluble (not a felt-tip pen). Make an entry in each blank. Where there is no data entry, enter UNK for Unknown, NA for Not Applicable, or ND for Not Done. If any procedure was not performed as prescribed, give the reason for the change or omission on the form. To change an entry, draw a single line through it, add the correct information above it, and initial the change.

GROUNDWATER LEVEL DATA FORM

1. Facility Code. Five-character code abbreviating the facility name where program activity is being conducted. The first three characters indicate the facility, and the remaining two numbers designate the specific site within the facility.

2. Logger Code. Three-character code identifying the company responsible for performing field measurements.

3. Log Date. The date when the measurement was made in the format DD-MMM-YY (01-JAN-88).

4. Acceptance Code. One-character code assigned by the installation manager.

5. Location ID. Four-character code assigned sequentially to each borehole, test pit, or surface location where chemical, biological, radiological, and other measurements are taken.

6. Log Time. Using the 24-hr clock, time when the water level measurement was recorded. Must be in the format of hours:minutes.

Conversion Table

Conventional Time	24-Hour Time
1:00 a.m.	1:00
12:00 Noon	12:00
1:00 p.m.	13:00
2:00 p.m.	14:00
3:00 p.m.	15:00
4:00 p.m.	16:00
5:00 p.m.	17:00
6:00 p.m.	18:00
7:00 p.m.	19:00
8:00 p.m.	20:00
9:00 p.m.	21:00
10:00 p.m.	22:00
11:00 p.m.	23:00
12:00 Midnight	24:00

7. Depth-to-Water. The water level measurement in feet, tenths of feet, or hundredths of feet, depending on instructions provided in the FSP or WP.

8. Measuring Reference Point. Inscribe, ink, or paint a permanently marked measuring point on the PVC well casing from where all water level measurements for individual wells should be measured. This provides consistency in future water level measurements. If the measuring point is missing, record the water level relative to the ground surface, but mark the casing at the point the measurement was made. Record the distance from the new mark to the ground surface on the data form and in the logbook and describe the new measuring point in the comments column of the data form.

9. Comments. Any additional information.

GROUNDWATER LEVELS AND GASOLINE THICKNESS DATA FORM

Items 1 through 9 of the Groundwater Level Data form also apply to this form. In addition, use the following instructions that are unique to investigations where a gasoline (or other petroleum) product is floating on the water in the well.

1. Depth-to-Gas. The level measurement in feet, tenths of feet, or hundredths of feet, depending on instructions provided in the FSP or WP.

2. Type of Probe. The manufacturer's name and serial number (if available) of the petroleum probe being used.

APPENDIX B

APPENDIX B

LABORATORY AND VALIDATED DATA

FOR OCTOBER/NOVEMBER 1990 THROUGH SEPTEMBER 1992

GROUNDWATER QUALITY
DATA BY LOCATION

GROUNDWATER QUALITY DATA BY LOCATION
SITE: TXT99 OU1 VALIDATED DATA
LOCATION: 0046 46-1
NORTH COORDINATE: 597058.08 FT
EAST COORDINATE: 1494995.82 FT
10/30/90 TO 09/18/92
REPORT DATE: 05/06/93

FORMATION OF COMPLETION: ALLUVIUM (AL)
HYDRAULIC FLOW RELATIONSHIP: DOWN GRADIENT (D)

PARAMETER NAME	LOG DATE	SAMPLE ID	UNITS OF MEASURE	PVI	LAB VALUE	PVI	VALIDATED VALUE	RUN TYPE
1,1,1,2-TETRACHLOROETHANE	11/06/90	0001	UG/L	U	1.	UJ	1.	I
	02/05/91	0001	UG/L	U	1.	UJ	1.	I
	02/05/91	0001	UG/L	U	1.	UJ	2.	D
	05/06/91	0001	UG/L	U	.3	UJ	.3	I
	08/05/91	0001	UG/L	U	.3	UJ	.3	I
	12/16/91	0001	UG/L	U	1.0	UJ	1.0	I
	03/23/92	0001	UG/L	U	1.0	U	1.0	I
	06/22/92	0001	UG/L	U	1.0		NA	I
	09/16/92	0001	UG/L	U	1.0	U	1.0	I
1,1,1-TRICHLOROETHANE	11/06/90	0001	UG/L		.5	UJ	.5	I
	02/05/91	0001	UG/L		.6	UJ	.6	I
	02/05/91	0001	UG/L		.7	UJ	.7	D
	05/06/91	0001	UG/L	U	.3	UJ	.3	I
	08/05/91	0001	UG/L	U	.3	UJ	.3	I
	12/16/91	0001	UG/L	U	1.0	UJ	1.0	I
	03/23/92	0001	UG/L	U	0.30	U	0.30	I
	06/22/92	0001	UG/L	U	0.30	U	0.30	I
	09/16/92	0001	UG/L	U	0.30	U	0.30	I
1,1,2,2-TETRACHLOROETHANE	11/06/90	0001	UG/L	U	.3	U	.3	I
	02/05/91	0001	UG/L	U	.3	U	.3	I
	02/05/91	0001	UG/L	U	.6	U	.6	D
	05/06/91	0001	UG/L	U	.3	U	.3	I
	08/05/91	0001	UG/L	U	.3	U	.3	I
	12/16/91	0001	UG/L	U	1.0	UJ	1.0	I
	03/23/92	0001	UG/L	U	0.30	U	0.30	I
	06/22/92	0001	UG/L	U	0.30		NA	I
	09/16/92	0001	UG/L	U	0.30	U	0.30	I
1,1,2-TRICHLOROETHANE	11/06/90	0001	UG/L	U	.2	U	.2	I
	02/05/91	0001	UG/L		.2	UJ	.2	I
	02/05/91	0001	UG/L	U	.4	U	.4	D
	05/06/91	0001	UG/L	U	.2	U	.2	I
	08/05/91	0001	UG/L	U	.2	U	.2	I
	12/16/91	0001	UG/L	U	1.0	U	1.0	I
	03/23/92	0001	UG/L	U	0.20	UJ	0.20	I
	06/22/92	0001	UG/L	U	0.20		NA	I
	09/16/92	0001	UG/L	U	0.20	U	0.20	I
1,1-DICHLOROETHANE	11/06/90	0001	UG/L	U	.7	U	.7	I
	02/05/91	0001	UG/L	U	.7	U	.7	I
	02/05/91	0001	UG/L	U	1.	U	1.4	D
	05/06/91	0001	UG/L	U	.7	U	.7	I
	08/05/91	0001	UG/L	U	.7	U	.7	I
	12/16/91	0001	UG/L	U	1.0	U	1.0	I
	03/23/92	0001	UG/L	U	0.70	UJ	0.70	I
	06/22/92	0001	UG/L	U	0.70		NA	I
	09/16/92	0001	UG/L	U	0.70	UJ	0.70	I
1,1-DICHLOROETHENE	11/06/90	0001	UG/L	U	1.3	U	1.3	I
	02/05/91	0001	UG/L	U	1.3	U	1.3	I
	02/05/91	0001	UG/L	U	1.3	U	2.6	D
	05/06/91	0001	UG/L	U	1.3	U	1.3	I
	08/05/91	0001	UG/L	U	1.3	UJ	1.3	I
	12/16/91	0001	UG/L	U	1.0	UJ	1.0	I

PARAMETER VALUE INDICATOR (PVI): U - LESS THAN DETECTION LIMIT

GROUNDWATER QUALITY DATA BY LOCATION
SITE: TXT99 OU1 VALIDATED DATA
LOCATION: 0046 46-1
NORTH COORDINATE: 597058.08 FT
EAST COORDINATE: 1494995.82 FT
10/30/90 TO 09/18/92
REPORT DATE: 05/06/93

FORMATION OF COMPLETION: ALLUVIUM (AL)
HYDRAULIC FLOW RELATIONSHIP: DOWN GRADIENT (D)

PARAMETER NAME	LOG DATE	SAMPLE ID	UNITS OF MEASURE	PVI	LAB VALUE	PVI	VALIDATED VALUE	RUN TYPE
1,1-DICHLOROETHENE	03/23/92	0001	UG/L	U	1.0	UJ	1.0	I
	06/22/92	0001	UG/L	U	1.0	UJ	1.0	I
	09/16/92	0001	UG/L	U	1.0	UJ	1.0	I
1,2,-CIS-DICHLOROETHENE	03/23/92	0001	UG/L		1.2		1.2	I
	06/22/92	0001	UG/L		2.9	J	2.9	I
	09/16/92	0001	UG/L		1.6	UJ	1.6	I
1,2,3-TRICHLOROPROPANE	11/06/90	0001	UG/L	U	1.	UJ	1.	I
	02/05/91	0001	UG/L	U	1.	UJ	1.	I
	02/05/91	0001	UG/L	U	1.	UJ	2.	D
	05/06/91	0001	UG/L	U	1.	UJ	1.	I
	08/05/91	0001	UG/L	U	1.	UJ	1.	I
	12/16/91	0001	UG/L	U	1.0	UJ	1.0	I
	03/23/92	0001	UG/L	U	1.0	UJ	1.0	I
	06/22/92	0001	UG/L	U	1.0	U	1.0	I
	09/16/92	0001	UG/L	U	1.0	UJ	1.0	I
1,2-DICHLOROBENZENE	11/06/90	0001	UG/L	U	1.5	U	1.5	I
	02/05/91	0001	UG/L	U	1.5	U	1.5	I
	02/05/91	0001	UG/L	U	1.5	U	3.	D
	05/06/91	0001	UG/L	U	1.5	U	1.5	I
	08/05/91	0001	UG/L	U	1.5	U	1.5	I
	12/16/91	0001	UG/L	U	1.0	U	1.0	I
	03/23/92	0001	UG/L	U	1.5	UJ	1.5	I
	06/22/92	0001	UG/L	U	1.5	UJ	1.5	I
	09/16/92	0001	UG/L	U	1.5	U	1.5	I
1,2-DICHLOROETHANE	11/06/90	0001	UG/L	U	.3	U	.3	I
	02/05/91	0001	UG/L	U	.3	U	.3	I
	02/05/91	0001	UG/L	U	.6	U	.6	D
	05/06/91	0001	UG/L	U	.3	U	.3	I
	08/05/91	0001	UG/L	U	.3	U	.3	I
	12/16/91	0001	UG/L	U	1.0	UJ	1.0	I
	03/23/92	0001	UG/L	U	0.30	U	0.30	I
	06/22/92	0001	UG/L	U	0.30	U	0.30	I
	09/16/92	0001	UG/L	U	0.30	U	0.30	I
1,2-DICHLOROETHENE	02/05/91	0001	UG/L		1.5	J	1.5	I
	02/05/91	0001	UG/L		1.4	J	1.4	D
	05/06/91	0001	UG/L		2.		2.	I
	08/05/91	0001	UG/L		4.3	J	4.3	I
1,2-DICHLOROPROPANE	11/06/90	0001	UG/L	U	.4	U	.4	I
	02/05/91	0001	UG/L	U	.4	U	.4	I
	02/05/91	0001	UG/L	U	.8	U	.8	D
	05/06/91	0001	UG/L	U	.4	U	.4	I
	08/05/91	0001	UG/L	U	.4	U	.4	I
	12/16/91	0001	UG/L	U	1.0	U	1.0	I
	03/23/92	0001	UG/L	U	0.40	UJ	0.40	I
	06/22/92	0001	UG/L	U	0.40		NA	I
	09/16/92	0001	UG/L	U	0.40	U	0.40	I
1,2-TRANS-DICHLOROETHENE	11/06/90	0001	UG/L	U	1.	U	1.	I
	02/05/91	0001	UG/L	U	1.	UJ	1.	I
	02/05/91	0001	UG/L	U	1.	UJ	2.	D

PARAMETER VALUE INDICATOR (PVI): U - LESS THAN DETECTION LIMIT

GROUNDWATER QUALITY DATA BY LOCATION
SITE: TXT99 OU1 VALIDATED DATA
LOCATION: 0046 46-1
NORTH COORDINATE: 597058.08 FT
EAST COORDINATE: 1494995.82 FT
10/30/90 TO 09/18/92
REPORT DATE: 05/06/93

FORMATION OF COMPLETION: ALLUVIUM (AL)
HYDRAULIC FLOW RELATIONSHIP: DOWN GRADIENT (D)

PARAMETER NAME	LOG DATE	SAMPLE ID	UNITS OF MEASURE	PVI	LAB VALUE	PVI	VALIDATED VALUE	RUN TYPE
1,2-TRANS-DICHLOROETHENE	05/06/91	0001	UG/L	U	1.	U	1.	I
	08/05/91	0001	UG/L	U	1.	UJ	1.	I
	12/16/91	0001	UG/L		2.1		2.1	I
	03/23/92	0001	UG/L	U	1.0	UJ	1.0	I
	06/22/92	0001	UG/L	U	1.0	U	1.0	I
	09/16/92	0001	UG/L	U	1.0	U	1.0	I
1,3-CIS-DICHLOROPROPENE	11/06/90	0001	UG/L	U	3.4	U	3.4	I
	02/05/91	0001	UG/L	U	3.4	U	3.4	I
	02/05/91	0001	UG/L	U	3.4	U	6.8	D
	05/06/91	0001	UG/L	U	3.4	U	3.4	I
	08/05/91	0001	UG/L	U	3.4	U	3.4	I
	12/16/91	0001	UG/L	U	1.0	UJ	1.0	I
	03/23/92	0001	UG/L	U	3.4	U	3.4	I
	06/22/92	0001	UG/L	U	3.4	U	3.4	I
	09/16/92	0001	UG/L	U	3.4	U	3.4	I
1,3-DICHLOROBENZENE	11/06/90	0001	UG/L	U	3.2	U	3.2	I
	02/05/91	0001	UG/L	U	3.2	U	3.2	I
	02/05/91	0001	UG/L	U	3.2	U	6.4	D
	05/06/91	0001	UG/L	U	3.2	U	3.2	I
	08/05/91	0001	UG/L	U	3.2	U	3.2	I
	12/16/91	0001	UG/L	U	1.0	U	1.0	I
	03/23/92	0001	UG/L	U	3.2	UJ	3.2	I
	06/22/92	0001	UG/L	U	3.2		NA	I
	09/16/92	0001	UG/L	U	3.2	U	3.2	I
1,3-TRANS-DICHLOROPROPENE	11/06/90	0001	UG/L	U	3.4	U	3.4	I
	02/05/91	0001	UG/L	U	3.4	U	3.4	I
	02/05/91	0001	UG/L	U	3.4	U	6.8	D
	05/06/91	0001	UG/L	U	3.4	U	3.4	I
	08/05/91	0001	UG/L	U	3.4	U	3.4	I
	12/16/91	0001	UG/L	U	1.0	U	1.0	I
	03/23/92	0001	UG/L	U	3.4	U	3.4	I
	06/22/92	0001	UG/L	U	3.4	U	3.4	I
	09/16/92	0001	UG/L	U	3.4	U	3.4	I
1,4-DICHLOROBENZENE	11/06/90	0001	UG/L	U	2.4	U	2.4	I
	02/05/91	0001	UG/L	U	2.4	U	2.4	I
	02/05/91	0001	UG/L	U	2.4	U	4.8	D
	05/06/91	0001	UG/L	U	2.4	U	2.4	I
	08/05/91	0001	UG/L	U	2.4	U	2.4	I
	12/16/91	0001	UG/L	U	1.0	U	1.0	I
	03/23/92	0001	UG/L	U	2.4	UJ	2.4	I
	06/22/92	0001	UG/L	U	2.4	UJ	2.4	I
	09/16/92	0001	UG/L	U	2.4	U	2.4	I
1-CHLOROHEXANE	11/06/90	0001	UG/L	U	1.	UJ	1.	I
	02/05/91	0001	UG/L	U	1.	UJ	1.	I
	02/05/91	0001	UG/L	U	1.	UJ	2.	D
	05/06/91	0001	UG/L	U	1.	UJ	1.	I
	08/05/91	0001	UG/L	U	1.	UJ	1.	I
	03/23/92	0001	UG/L	U	1.0	U	1.0	I
	06/22/92	0001	UG/L	U	1.0		NA	I
	09/16/92	0001	UG/L	U	1.0	UJ	1.0	I
2,2'-OXYBIS (1-CHLOROPROPANE)	11/06/90	0001	UG/L	U	20.	UJ	20.	I

PARAMETER VALUE INDICATOR (PVI): U - LESS THAN DETECTION LIMIT

GROUNDWATER QUALITY DATA BY LOCATION
SITE: TXT99 OU1 VALIDATED DATA
LOCATION: 0046 46-1
NORTH COORDINATE: 597058.08 FT
EAST COORDINATE: 1494995.82 FT
10/30/90 TO 09/18/92
REPORT DATE: 05/06/93

FORMATION OF COMPLETION: ALLUVIUM (AL)
HYDRAULIC FLOW RELATIONSHIP: DOWN GRADIENT (D)

PARAMETER NAME	LOG DATE	SAMPLE ID	UNITS OF MEASURE	PVI	LAB VALUE	PVI	VALIDATED VALUE	RUN TYPE
2,2'-OXYBIS (1-CHLOROPROPANE)	02/05/91	0001	UG/L	U	20.	UJ	20.	I
	02/05/91	0001	UG/L	U	20.	UJ	40.	D
	05/06/91	0001	UG/L	U	20.	UJ	20.	I
	08/05/91	0001	UG/L	U	20.	UJ	20.	I
	03/23/92	0001	UG/L	U	2.0	UJ	2.0	I
	06/22/92	0001	UG/L	U	2.0		NA	I
	09/16/92	0001	UG/L	U	2.0	UJ	2.0	I
2-CHLOROETHYLVINYLETHER	11/06/90	0001	UG/L	U	1.3	UJ	1.3	I
	02/05/91	0001	UG/L	U	1.3	UJ	1.3	I
	02/05/91	0001	UG/L	U	1.3	UJ	2.6	D
	05/06/91	0001	UG/L	U	1.3	UJ	1.3	I
	08/05/91	0001	UG/L	U	1.3	U	1.3	I
	12/16/91	0001	UG/L	U	5.0	U	5.0	I
	03/23/92	0001	UG/L	U	1.3	UJ	1.3	I
	06/22/92	0001	UG/L	U	1.3		NA	I
	09/16/92	0001	UG/L	U	1.3	U	1.3	I
2-CHLOROTOLUENE	12/16/91	0001	UG/L	U	1.0	UJ	1.0	I
	03/23/92	0001	UG/L	U	1.0	U	1.0	I
	06/22/92	0001	UG/L	U	1.0		NA	I
	09/16/92	0001	UG/L	U	1.0	U	1.0	I
ALKALINITY	12/16/91	0001	MG/L		366		NA	I *
	03/23/92	0001	MG/L		386		NA	I *
	06/22/92	0001	MG/L		394		NA	I *
	09/16/92	0001	MG/L		390		NA	I *
BENZENE	11/06/90	0001	UG/L	U	2.	U	2.	I
	02/05/91	0001	UG/L	U	2.	U	2.	I
	02/05/91	0001	UG/L	U	2.	U	4.	D
	05/06/91	0001	UG/L	U	2.	UJ	2.	I
	08/05/91	0001	UG/L	U	2.	U	2.	I
	12/16/91	0001	UG/L	U	1.0	U	1.0	I
	03/23/92	0001	UG/L	U	1.0	U	1.0	I
	06/22/92	0001	UG/L	U	1.0	UJ	1.0	I
	09/16/92	0001	UG/L	U	1.0	UJ	1.0	I
BROMOBENZENE	11/06/90	0001	UG/L	U	2.	UJ	2.	I
	02/05/91	0001	UG/L	U	2.	UJ	2.	I
	02/05/91	0001	UG/L	U	2.	UJ	4.	D
	05/06/91	0001	UG/L	U	2.	UJ	2.	I
	08/05/91	0001	UG/L	U	2.	UJ	2.	I
	12/16/91	0001	UG/L	U	1.0	UJ	1.0	I
	03/23/92	0001	UG/L	U	2.0	U	2.0	I
	06/22/92	0001	UG/L	U	2.0		NA	I
	09/16/92	0001	UG/L	U	2.0	U	2.0	I
BROMOCHLOROMETHANE	11/06/90	0001	% RECOVERY		91.		NA	I *
	02/05/91	0001	% RECOVERY		101.		NA	I *
	02/05/91	0001	% RECOVERY		81.		NA	D *
	05/06/91	0001	% RECOVERY		80.		NA	I *
	08/05/91	0001	% RECOVERY		90.		NA	I *
	12/16/91	0001	% RECOVERY		101.		NA	I *
	03/23/92	0001	% RECOVERY		104.		NA	I *
	06/22/92	0001	% RECOVERY		94.		NA	I *

PARAMETER VALUE INDICATOR (PVI): U - LESS THAN DETECTION LIMIT

GROUNDWATER QUALITY DATA BY LOCATION
SITE: TXT99 OU1 VALIDATED DATA
LOCATION: 0046 46-1
NORTH COORDINATE: 597058.08 FT
EAST COORDINATE: 1494995.82 FT
10/30/90 TO 09/18/92
REPORT DATE: 05/06/93

FORMATION OF COMPLETION: ALLUVIUM (AL)
HYDRAULIC FLOW RELATIONSHIP: DOWN GRADIENT (D)

PARAMETER NAME	LOG DATE	SAMPLE ID	UNITS OF MEASURE	PVI	LAB VALUE	PVI	VALIDATED VALUE	RUN TYPE
BROMOCHLOROMETHANE	09/16/92	0001	% RECOVERY		99.		NA	I *
BROMODICHLOROMETHANE	11/06/90	0001	UG/L	U	1.	U	1.	I
	02/05/91	0001	UG/L		10.	UJ	10.	I
	02/05/91	0001	UG/L	U	1.	U	2.	D
	05/06/91	0001	UG/L	U	1.	U	1.	I
	08/05/91	0001	UG/L	U	1.	UJ	1.	I
	12/16/91	0001	UG/L	U	1.0	UJ	1.0	I
	03/23/92	0001	UG/L	U	1.0	U	1.0	I
	06/22/92	0001	UG/L	U	1.0	U	1.0	I
	09/16/92	0001	UG/L	U	1.0	U	1.0	I
BROMOFORM	11/06/90	0001	UG/L	U	2.	UJ	2.	I
	02/05/91	0001	UG/L	U	2.	U	2.	I
	02/05/91	0001	UG/L	U	2.	U	4.	D
	05/06/91	0001	UG/L	U	2.	U	2.	I
	08/05/91	0001	UG/L	U	2.	U	2.	I
	12/16/91	0001	UG/L	U	1.0	UJ	1.0	I
	03/23/92	0001	UG/L	U	2.0	U	2.0	I
	06/22/92	0001	UG/L	U	2.0	U	2.0	I
	09/16/92	0001	UG/L	U	2.0	U	2.0	I
BROMOMETHANE	05/06/91	0001	UG/L	U	1.2	U	1.2	I
	08/05/91	0001	UG/L	U	1.2	U	1.2	I
	12/16/91	0001	UG/L	U	2.0		NA	I
CALCIUM, TOTAL	02/05/91	0001	UG/L		150000.		NA	I *
	05/06/91	0001	UG/L		141000.		NA	I *
	08/05/91	0001	MG/L		133.		NA	I *
	06/22/92	0001	UG/L		107000.		107000.	I
	09/16/92	0001	UG/L		139000.		139000.	I
CARBON TETRACHLORIDE	11/06/90	0001	UG/L	U	1.2	U	1.2	I
	02/05/91	0001	UG/L	U	1.2	U	1.2	I
	02/05/91	0001	UG/L	U	1.2	U	2.4	D
	05/06/91	0001	UG/L	U	1.2	U	1.2	I
	08/05/91	0001	UG/L	U	1.2	U	1.2	I
	12/16/91	0001	UG/L	U	1.0	U	1.0	I
	03/23/92	0001	UG/L	U	1.0	U	1.0	I
	06/22/92	0001	UG/L	U	1.0	UJ	1.0	I
	09/16/92	0001	UG/L	U	1.0	U	1.0	I
CHLORIDE	02/05/91	0001	MG/L		141.		NA	I *
	05/06/91	0001	MG/L		112.		NA	I *
	08/05/91	0001	MG/L		103.		NA	I *
	06/22/92	0001	MG/L		117.		117.	I
	09/16/92	0001	MG/L		119.		119.	I
CHLOROBENZENE	11/06/90	0001	UG/L	U	2.	U	2.	I
	02/05/91	0001	UG/L	U	2.	U	2.	I
	02/05/91	0001	UG/L	U	2.	U	4.	D
	05/06/91	0001	UG/L	U	2.	U	2.	I
	08/05/91	0001	UG/L	U	2.	U	2.	I
	12/16/91	0001	UG/L	U	1.0	U	1.0	I
	03/23/92	0001	UG/L	U	1.0	UJ	1.0	I
	06/22/92	0001	UG/L	U	1.0		NA	I

PARAMETER VALUE INDICATOR (PVI): U - LESS THAN DETECTION LIMIT

GROUNDWATER QUALITY DATA BY LOCATION
SITE: TXT99 OU1 VALIDATED DATA
LOCATION: 0046 46-1
NORTH COORDINATE: 597058.08 FT
EAST COORDINATE: 1494995.82 FT
10/30/90 TO 09/18/92
REPORT DATE: 05/06/93

FORMATION OF COMPLETION: ALLUVIUM (AL)
HYDRAULIC FLOW RELATIONSHIP: DOWN GRADIENT (D)

PARAMETER NAME	LOG DATE	SAMPLE ID	UNITS OF MEASURE	PVI	LAB VALUE	PVI	VALIDATED VALUE	RUN TYPE
CHLOROBENZENE	09/16/92	0001	UG/L	U	1.0	U	1.0	I
CHLOROETHANE	05/06/91	0001	UG/L	U	5.2	U	5.2	I
	08/05/91	0001	UG/L	U	5.2	U	5.2	I
	12/16/91	0001	UG/L	U	2.0		NA	I
CHLOROFORM	11/06/90	0001	UG/L		.8	UJ	.8	I
	02/05/91	0001	UG/L		38.	UJ	38.	I
	02/05/91	0001	UG/L	U	1.	U	1.	D
	05/06/91	0001	UG/L	U	.5	U	.5	I
	08/05/91	0001	UG/L		.6	J	.6	I
	12/16/91	0001	UG/L	U	1.0	U	1.0	I
	03/23/92	0001	UG/L		0.58	J	0.58	I
	06/22/92	0001	UG/L	U	0.50	UJ	0.50	I
	09/16/92	0001	UG/L	U	0.50	U	0.50	I
CHLOROMETHANE	05/06/91	0001	UG/L	U	.8	U	.8	I
	08/05/91	0001	UG/L	U	.8	UJ	.8	I
	12/16/91	0001	UG/L	U	2.0	UJ	2.0	I
CHLOROTOLUENE	11/06/90	0001	UG/L	U	1.	U	1.	I
	02/05/91	0001	UG/L	U	1.	U	1.	I
	02/05/91	0001	UG/L	U	1.	U	2.	D
	05/06/91	0001	UG/L	U	1.	U	1.	I
	08/05/91	0001	UG/L	U	1.	U	1.	I
DIBROMOCHLOROMETHANE	11/06/90	0001	UG/L	U	.9	U	.9	I
	02/05/91	0001	UG/L		1.8	UJ	1.8	I
	02/05/91	0001	UG/L	U	1.	U	1.8	D
	05/06/91	0001	UG/L	U	.9	U	.9	I
	08/05/91	0001	UG/L	U	.9	U	.9	I
	12/16/91	0001	UG/L	U	1.0	U	1.0	I
	03/23/92	0001	UG/L	U	0.90	U	0.90	I
	06/22/92	0001	UG/L	U	0.90	UJ	0.90	I
	09/16/92	0001	UG/L	U	0.90	U	0.90	I
DIBROMOMETHANE	11/06/90	0001	UG/L	U	2.	UJ	2.	I
	02/05/91	0001	UG/L	U	2.	UJ	2.	I
	02/05/91	0001	UG/L	U	2.	UJ	4.	D
	05/06/91	0001	UG/L	U	2.	UJ	2.	I
	08/05/91	0001	UG/L	U	2.	UJ	2.	I
	12/16/91	0001	UG/L	U	1.0	UJ	1.0	I
	03/23/92	0001	UG/L	U	2.0	U	2.0	I
	06/22/92	0001	UG/L	B	2.6	UJ	2.6	I
	09/16/92	0001	UG/L	U	2.0	U	2.0	I
DICHLORODIFLUOROMETHANE	05/06/91	0001	UG/L	U	1.8	U	1.8	I
	08/05/91	0001	UG/L	U	1.8	UJ	1.8	I
	12/16/91	0001	UG/L	U	2.0		NA	I
DICHLOROMETHANE-METHYLENE CHLORIDE	11/06/90	0001	UG/L	U	2.	UJ	2.	I
	02/05/91	0001	UG/L	U	5.	U	5.	I
	02/05/91	0001	UG/L	U	5.	UJ	10	D
	05/06/91	0001	UG/L	U	5.	U	5.	I
	08/05/91	0001	UG/L	U	5.	U	5.	I
	12/16/91	0001	UG/L	U	4.0	UJ	4.0	I

PARAMETER VALUE INDICATOR (PVI): U - LESS THAN DETECTION LIMIT

GROUNDWATER QUALITY DATA BY LOCATION
SITE: TXT99 OU1 VALIDATED DATA
LOCATION: 0046 46-1
NORTH COORDINATE: 597058.08 FT
EAST COORDINATE: 1494995.82 FT
10/30/90 TO 09/18/92
REPORT DATE: 05/06/93

FORMATION OF COMPLETION: ALLUVIUM (AL)
HYDRAULIC FLOW RELATIONSHIP: DOWN GRADIENT (D)

PARAMETER NAME	LOG DATE	SAMPLE ID	UNITS OF MEASURE	PVI	LAB VALUE	PVI	VALIDATED VALUE	RUN TYPE
DICHLOROMETHANE-METHYLENE CHLORIDE	03/23/92	0001	UG/L	U	4.0	UJ	4.0	I
	06/22/92	0001	UG/L	U	4.0		NA	I
	09/16/92	0001	UG/L	U	4.0	UJ	4.0	I
DISSOLVED OXYGEN	12/16/91	0001	MG/L		4.66		NA	I *
	03/23/92	0001	MG/L		2.59		NA	I *
	06/22/92	0001	MG/L		3.43		NA	I *
	09/16/92	0001	MG/L		4.02		NA	I *
ETHYLBENZENE	11/06/90	0001	UG/L	U	2.	U	2.	I
	02/05/91	0001	UG/L	U	2.	U	2.	I
	02/05/91	0001	UG/L	U	2.	U	4.	D
	05/06/91	0001	UG/L	U	2.	UJ	2.	I
	08/05/91	0001	UG/L	U	2.	U	2.	I
	12/16/91	0001	UG/L	U	1.0	U	1.0	I
	03/23/92	0001	UG/L	U	1.0	UJ	1.0	I
	06/22/92	0001	UG/L	U	1.0	UJ	1.0	I
	09/16/92	0001	UG/L	U	1.0	UJ	1.0	I
FLUROBENZENE	11/06/90	0001	% RECOVERY		83.		NA	I *
	02/05/91	0001	% RECOVERY		95.		NA	D *
	05/06/91	0001	% RECOVERY		81.		NA	I *
	08/05/91	0001	% RECOVERY		95.		NA	I *
IRON, TOTAL	02/05/91	0001	UG/L		2120.		NA	I *
	05/06/91	0001	UG/L		2780.		NA	I *
	08/05/91	0001	MG/L		2.57		NA	I *
	06/22/92	0001	UG/L		11800.		11800.	I
	09/16/92	0001	UG/L		2330.		2330.	I
MAGNESIUM, TOTAL	02/05/91	0001	UG/L		46300.		NA	I *
	05/06/91	0001	UG/L		44100.		NA	I *
	08/05/91	0001	MG/L		43.5		NA	I *
	06/22/92	0001	UG/L		35300.		35300.	I
	09/16/92	0001	UG/L		43000.		43000.	I
MANGANESE, TOTAL	02/05/91	0001	UG/L		146.		NA	I *
	05/06/91	0001	UG/L		86.		NA	I *
	08/05/91	0001	MG/L		.128		NA	I *
	06/22/92	0001	UG/L		155.		155.	I
	09/16/92	0001	UG/L		120.		120.	I
NITRATE NITRITE	02/05/91	0001	MG/L		3.3		NA	I *
	05/06/91	0001	MG/L		1.6		NA	I *
	08/05/91	0001	MG/L		1.69		NA	I *
	06/22/92	0001	MG/L		2.5		2.5	I
	09/16/92	0001	MG/L		0.61		0.61	I
O-CHLOROFLUROBENZENE	11/06/90	0001	% RECOVERY		85.		NA	I *
	02/05/91	0001	% RECOVERY		97.		NA	I *
	02/05/91	0001	% RECOVERY		92.		NA	D *
	05/06/91	0001	% RECOVERY		81.		NA	I *
	08/05/91	0001	% RECOVERY		79.		NA	I *
PH	12/16/91	0001	SU		6.85		NA	I *
	03/23/92	0001	SU		6.91		NA	I *

PARAMETER VALUE INDICATOR (PVI): U - LESS THAN DETECTION LIMIT

GROUNDWATER QUALITY DATA BY LOCATION
SITE: TXT99 OU1 VALIDATED DATA
LOCATION: 0046 46-1
NORTH COORDINATE: 597058.08 FT
EAST COORDINATE: 1494995.82 FT
10/30/90 TO 09/18/92
REPORT DATE: 05/06/93

FORMATION OF COMPLETION: ALLUVIUM (AL)
HYDRAULIC FLOW RELATIONSHIP: DOWN GRADIENT (D)

PARAMETER NAME	LOG DATE	SAMPLE ID	UNITS OF MEASURE	PVI	LAB VALUE	PVI	VALIDATED VALUE	RUN TYPE
PH	06/22/92	0001	SU		7.10		NA	I *
	09/16/92	0001	SU		7.05		NA	I *
POTASSIUM, TOTAL	02/05/91	0001	UG/L		3540.		NA	I *
	05/06/91	0001	UG/L		2990.		NA	I *
	08/05/91	0001	MG/L		3.85		NA	I *
	06/22/92	0001	MG/L	B	3380.		3380.	I
	09/16/92	0001	UG/L		2900.		2900.	I
REDOX POTENTIAL	12/16/91	0001	MVOLTS		22.1		NA	I *
	03/23/92	0001	MVOLTS		-62.6		NA	I *
	06/22/92	0001	MVOLTS		-44.2		NA	I *
	09/16/92	0001	MVOLTS		-6.9		NA	I *
SODIUM, TOTAL	02/05/91	0001	UG/L		83700.		NA	I *
	05/06/91	0001	UG/L		73800.		NA	I *
	08/05/91	0001	MG/L		73.2		NA	I *
	06/22/92	0001	UG/L		64500.		64500.	I
	09/16/92	0001	UG/L		85100.		85100.	I
SPECIFIC CONDUCTANCE	12/16/91	0001	UMHOS/CM		990		NA	I *
	03/23/92	0001	UMHOS/CM		1005		NA	I *
	06/22/92	0001	UMHOS/CM		1110		NA	I *
	09/16/92	0001	UMHOS/CM		1100		NA	I *
SULFATE	02/05/91	0001	MG/L		139.		NA	I *
	05/06/91	0001	MG/L		151.		NA	I *
	08/05/91	0001	MG/L		106.		NA	I *
	06/22/92	0001	MG/L		117.		117.	I
	09/16/92	0001	MG/L		118.		118.	I
TEMPERATURE	12/16/91	0001	DEG C		17.2		NA	I *
	03/23/92	0001	DEG C		15.1		NA	I *
	06/22/92	0001	DEG C		18.8		NA	I *
	09/16/92	0001	DEG C		19.5		NA	I *
TETRACHLOROETHENE	11/06/90	0001	UG/L		5.7	J	5.7	I
	02/05/91	0001	UG/L		5.1	J	5.1	I
	02/05/91	0001	UG/L		4.7	J	4.7	D
	05/06/91	0001	UG/L		1.9		1.9	I
	08/05/91	0001	UG/L		1.3	J	1.3	I
	12/16/91	0001	UG/L		4.5	J	4.5	I
	03/23/92	0001	UG/L		4.0		4.0	I
	06/22/92	0001	UG/L		1.7	J	1.7	I
	09/16/92	0001	UG/L		0.83	UJ	0.83	I
TOLUENE	11/06/90	0001	UG/L	U	2.	U	2.	I
	02/05/91	0001	UG/L	U	2.	U	2.	I
	02/05/91	0001	UG/L	U	2.	U	4.	D
	05/06/91	0001	UG/L	U	2.	UJ	2.	I
	08/05/91	0001	UG/L	U	2.	UJ	2.	I
	12/16/91	0001	UG/L	U	1.0	U	1.0	I
	03/23/92	0001	UG/L	U	2.0	UJ	2.0	I
	06/22/92	0001	UG/L	U	2.0	UJ	2.0	I
	09/16/92	0001	UG/L	U	2.0	UJ	2.0	I
TOTAL XYLENES	11/06/90	0001	UG/L	U	1.	U	1.	I

PARAMETER VALUE INDICATOR (PVI): U - LESS THAN DETECTION LIMIT

GROUNDWATER QUALITY DATA BY LOCATION
SITE: TXT99 OU1 VALIDATED DATA
LOCATION: 0046 46-1
NORTH COORDINATE: 597058.08 FT
EAST COORDINATE: 1494995.82 FT
10/30/90 TO 09/18/92
REPORT DATE: 05/06/93

FORMATION OF COMPLETION: ALLUVIUM (AL)
HYDRAULIC FLOW RELATIONSHIP: DOWN GRADIENT (D)

PARAMETER NAME	LOG DATE	SAMPLE ID	UNITS OF MEASURE	PVI	LAB VALUE	PVI	VALIDATED VALUE	RUN TYPE
TOTAL XYLENES	02/05/91	0001	UG/L	U	1.	U	1.	I
	02/05/91	0001	UG/L	U	1.	U	2.	D
	05/06/91	0001	UG/L	U	1.	UJ	1.	I
	08/05/91	0001	UG/L	U	1.	U	1.	I
	12/16/91	0001	UG/L	U	2.0	U	2.0	I
	03/23/92	0001	UG/L	U	2.0	UJ	2.0	I
	06/22/92	0001	UG/L	U	2.0	UJ	2.0	I
	09/16/92	0001	UG/L	U	2.0	UJ	2.0	I
TRICHLOROETHENE	11/06/90	0001	UG/L		3.7	J	3.7	I
	02/05/91	0001	UG/L		3.8	J	3.8	I
	02/05/91	0001	UG/L		3.3	J	3.3	D
	05/06/91	0001	UG/L		1.6		1.6	I
	08/05/91	0001	UG/L		1.7	J	1.7	I
	12/16/91	0001	UG/L		2.6		2.6	I
	03/23/92	0001	UG/L		3.3	J	3.3	I
	06/22/92	0001	UG/L		1.7	J	1.7	I
	09/16/92	0001	UG/L	U	1.2	U	1.2	I
TRICHLOROFLUOROMETHANE	11/06/90	0001	UG/L	U	2.	U	2.	I
	02/05/91	0001	UG/L	U	2.	U	2.	I
	02/05/91	0001	UG/L	U	3.	U	4.	D
	05/06/91	0001	UG/L	U	2.	U	2.	I
	08/05/91	0001	UG/L	U	2.	U	2.	I
	12/16/91	0001	UG/L	U	2.0	U	2.0	I
	03/23/92	0001	UG/L	U	2.0	UJ	2.0	I
	06/22/92	0001	UG/L	U	2.0		NA	I
	09/16/92	0001	UG/L	U	2.0	U	2.0	I
TRIFLUOROTOLUENE	12/16/91	0001	% RECOVERY		109.		NA	I *
	03/23/92	0001	% RECOVERY		94.		NA	I *
	06/22/92	0001	% RECOVERY		124.		NA	I *
	09/16/92	0001	% RECOVERY		60.		NA	I *
TRITIUM	11/06/90	0001	PCI/L		8830.		NA	I *
	02/05/91	0001	PCI/ML		6.6		NA	I *
	02/05/91	C001	PCI/ML		6.7		NA	I *
	08/05/91	0001	PCI/L		6210.		NA	I *
	08/05/91	A001	STD DEV		-.74		NA	I *
	12/16/91	0001	PCI/L		8380.		NA	I *
	03/23/92	0001	PCI/L		8700.		NA	I *
	06/22/92	0001	PCI/L		7700.		NA	I *
	09/16/92	0001	PCI/L		6940.		NA	I *
VINYL CHLORIDE	11/06/90	0001	UG/L	U	1.8	U	1.8	I
	02/05/91	0001	UG/L	U	1.8	U	1.8	I
	02/05/91	0001	UG/L	U	3.	U	3.6	D
	05/06/91	0001	UG/L	U	1.8	U	1.8	I
	08/05/91	0001	UG/L	U	1.8	U	1.8	I
	12/16/91	0001	UG/L	U	2.0	U	2.0	I
	03/23/92	0001	UG/L	U	1.8	UJ	1.8	I
	06/22/92	0001	UG/L	U	1.8	UJ	1.8	I
	09/16/92	0001	UG/L	U	1.8	UJ	1.8	I

PARAMETER VALUE INDICATOR (PVI): U - LESS THAN DETECTION LIMIT

GROUNDWATER QUALITY DATA BY LOCATION
SITE: TXT99 OU1 VALIDATED DATA
LOCATION: 0063 63-1
NORTH COORDINATE: 596574.31 FT
EAST COORDINATE: 1495055.67 FT
10/30/90 TO 09/18/92
REPORT DATE: 05/06/93

FORMATION OF COMPLETION: ALLUVIUM (AL)
HYDRAULIC FLOW RELATIONSHIP: ON SITE (O)

PARAMETER NAME	LOG DATE	SAMPLE ID	UNITS OF MEASURE	PVI	LAB VALUE	PVI	VALIDATED VALUE	RUN TYPE
1,1,1,2-TETRACHLOROETHANE	11/01/90	0001	UG/L	U	1.	UJ	1.	I
	02/05/91	0001	UG/L	U	1.	UJ	1.	I
	05/06/91	0001	UG/L	U	.3	UJ	.3	I
	08/05/91	0001	UG/L	U	.3	UJ	.3	I
	12/16/91	0001	UG/L	U	1.0	UJ	1.0	I
	03/23/92	0001	UG/L	U	1.0	U	1.0	I
	03/23/92	1001	UG/L	U	1.0	U	1.0	I
	06/22/92	0001	UG/L	U	1.0		NA	I
	06/22/92	1001	UG/L	U	1.0		NA	I
	09/16/92	0001	UG/L	U	1.0	U	1.0	I
	09/17/92	2001	UG/L	U	1.0	U	1.0	I
1,1,1-TRICHLOROETHANE	11/01/90	0001	UG/L		.5	UJ	.5	I
	02/05/91	0001	UG/L		.7	UJ	.7	I
	02/05/91	A001	% RECOVERY		46.		NA	I *
	02/05/91	B001	% RECOVERY		92.		NA	I *
	05/06/91	0001	UG/L	U	.3	UJ	.3	I
	05/06/91	A001	% RECOVERY		93.		NA	I *
	05/06/91	B001	% RECOVERY		98.		NA	I *
	08/05/91	0001	UG/L		.4	J	.4	I
	12/16/91	0001	UG/L	U	1.0	UJ	1.0	I
	03/23/92	0001	UG/L	U	0.30	U	0.30	I
	03/23/92	1001	UG/L	U	0.30	U	0.30	I
	06/22/92	0001	UG/L	U	0.30	U	0.30	I
	06/22/92	1001	UG/L	U	0.30	U	0.30	I
	09/16/92	0001	UG/L	U	0.30	U	0.30	I
	09/17/92	2001	UG/L	U	0.30	U	0.30	I
1,1,2,2-TETRACHLOROETHANE	11/01/90	0001	UG/L	U	.3	U	.3	I
	02/05/91	0001	UG/L	U	.3	U	.3	I
	05/06/91	0001	UG/L	U	.3	U	.3	I
	08/05/91	0001	UG/L	U	.3	U	.3	I
	12/16/91	0001	UG/L	U	1.0	UJ	1.0	I
	03/23/92	0001	UG/L	U	0.30	U	0.30	I
	03/23/92	1001	UG/L	U	0.30	U	0.30	I
	06/22/92	0001	UG/L	U	0.30		NA	I
	06/22/92	1001	UG/L	U	0.30		NA	I
	09/16/92	0001	UG/L	U	0.30	U	0.30	I
	09/17/92	2001	UG/L	U	0.30	U	0.30	I
1,1,2-TRICHLOROETHANE	11/01/90	0001	UG/L	U	.2	U	.2	I
	02/05/91	0001	UG/L	U	.2	U	.2	I
	05/06/91	0001	UG/L	U	.2	U	.2	I
	08/05/91	0001	UG/L	U	.2	U	.2	I
	12/16/91	0001	UG/L	U	1.0	UJ	1.0	I
	03/23/92	0001	UG/L	U	0.20	UJ	0.20	I
	03/23/92	1001	UG/L	U	0.20	UJ	0.20	I
	06/22/92	0001	UG/L	U	0.20		NA	I
	06/22/92	1001	UG/L	U	0.20		NA	I
	09/16/92	0001	UG/L	U	0.20	U	0.20	I
	09/17/92	2001	UG/L	U	0.20	U	0.20	I
1,1-DICHLOROETHANE	11/01/90	0001	UG/L	U	.7	U	.7	I
	02/05/91	0001	UG/L	U	.7	U	.7	I
	05/06/91	0001	UG/L	U	.7	U	.7	I
	08/05/91	0001	UG/L	U	.7	U	.7	I

PARAMETER VALUE INDICATOR (PVI): U - LESS THAN DETECTION LIMIT

GROUNDWATER QUALITY DATA BY LOCATION
SITE: TXT99 OU1 VALIDATED DATA
LOCATION: 0063 63-1
NORTH COORDINATE: 596574.31 FT
EAST COORDINATE: 1495055.67 FT
10/30/90 TO 09/18/92
REPORT DATE: 05/06/93

FORMATION OF COMPLETION: ALLUVIUM (AL)
HYDRAULIC FLOW RELATIONSHIP: ON SITE (O)

PARAMETER NAME	LOG DATE	SAMPLE ID	UNITS OF MEASURE	PVI	LAB VALUE	PVI	VALIDATED VALUE	RUN TYPE
1,1-DICHLOROETHANE	12/16/91	0001	UG/L	U	1.0	UJ	1.0	I
	03/23/92	0001	UG/L	U	0.70	UJ	0.70	I
	03/23/92	1001	UG/L	U	0.70	UJ	0.70	I
	06/22/92	0001	UG/L	U	0.70		NA	I
	06/22/92	1001	UG/L	U	0.70		NA	I
	09/16/92	0001	UG/L	U	0.70	UJ	0.70	I
	09/17/92	2001	UG/L	U	0.70	U	0.70	I
1,1-DICHLOROETHENE	11/01/90	0001	UG/L	U	1.3	U	1.3	I
	02/05/91	0001	UG/L	U	1.3	U	1.3	I
	02/05/91	A001	% RECOVERY		56.		NA	I *
	02/05/91	B001	% RECOVERY		106.		NA	I *
	05/06/91	0001	UG/L	U	1.3	U	1.3	I
	05/06/91	A001	% RECOVERY		103.		NA	I *
	05/06/91	B001	% RECOVERY		105.		NA	I *
	08/05/91	0001	UG/L	U	1.3	UJ	1.3	I
	12/16/91	0001	UG/L	U	1.0	UJ	1.0	I
	03/23/92	0001	UG/L	U	1.0	UJ	1.0	I
	03/23/92	1001	UG/L	U	1.0	UJ	1.0	I
	06/22/92	0001	UG/L	U	1.0	UJ	1.0	I
	06/22/92	1001	UG/L	U	1.0	UJ	1.0	I
	09/16/92	0001	UG/L	U	1.0	UJ	1.0	I
	09/17/92	2001	UG/L	U	1.0	UJ	1.0	I
1,2,-CIS-DICHLOROETHENE	03/23/92	0001	UG/L		6.6		6.6	I
	03/23/92	1001	UG/L		6.4		6.4	I
	06/22/92	0001	UG/L		13.	J	13.	I
	06/22/92	1001	UG/L		13.	J	13.	I
	09/16/92	0001	UG/L	U	1.0	U	1.0	I
	09/17/92	2001	UG/L		35.		35.	I
1,2,3-TRICHLOROPROPANE	11/01/90	0001	UG/L	U	1.	UJ	1.	I
	02/05/91	0001	UG/L	U	1.	UJ	1.	I
	05/06/91	0001	UG/L	U	1.	UJ	1.	I
	08/05/91	0001	UG/L	U	1.	UJ	1.	I
	12/16/91	0001	UG/L	U	1.0	UJ	1.0	I
	03/23/92	0001	UG/L	U	1.0	UJ	1.0	I
	03/23/92	1001	UG/L	U	1.0	UJ	1.0	I
	06/22/92	0001	UG/L	U	1.0	U	1.0	I
	06/22/92	1001	UG/L	U	1.0	U	1.0	I
	09/16/92	0001	UG/L	U	1.0	UJ	1.0	I
	09/17/92	2001	UG/L	U	1.0	UJ	1.0	I
1,2,4-TRICHLOROBENZENE	11/01/90	0001	UG/L	U	10.	UJ	10.	I
	02/05/91	0001	UG/L	U	10.	UJ	10.	I
	02/05/91	A001	% RECOVERY		76.		NA	I *
	02/05/91	B001	% RECOVERY		78.		NA	I *
	05/06/91	0001	UG/L	U	10.	U	10.	I
	08/05/91	0001	UG/L	U	10.	U	10.	I
	12/16/91	0001	UG/L	U	10.	U	10.	I
	03/23/92	0001	UG/L	U	10.	U	10.	I
	03/23/92	1001	UG/L	U	10.	U	10.	I
	06/22/92	0001	UG/L	U	10.	U	10.	I
	06/22/92	1001	UG/L	U	10.	U	10.	I
	09/16/92	0001	UG/L	U	10.	U	10.	I
1,2-DICHLOROBENZENE	11/01/90	0001	UG/L	U	1.5	U	1.5	I

PARAMETER VALUE INDICATOR (PVI): U - LESS THAN DETECTION LIMIT

GROUNDWATER QUALITY DATA BY LOCATION
SITE: TXT99 OU1 VALIDATED DATA
LOCATION: 0063 63-1
NORTH COORDINATE: 596574.31 FT
EAST COORDINATE: 1495055.67 FT
10/30/90 TO 09/18/92
REPORT DATE: 05/06/93

FORMATION OF COMPLETION: ALLUVIUM (AL)
HYDRAULIC FLOW RELATIONSHIP: ON SITE (O)

PARAMETER NAME	LOG DATE	SAMPLE ID	UNITS OF MEASURE	PVI	LAB VALUE	PVI	VALIDATED VALUE	RUN TYPE
1,2-DICHLOROBENZENE	11/01/90	S001	UG/L	U	10.	UJ	10.	I
	02/05/91	0001	UG/L	U	1.5	U	1.5	I
	02/05/91	S001	UG/L	U	10.	UJ	10.	I
	05/06/91	0001	UG/L	U	1.5	U	1.5	I
	05/06/91	0001	UG/L	U	10.	U	10.	I
	08/05/91	0001	UG/L	U	1.5	U	1.5	I
	08/05/91	0001	UG/L	U	10.	U	10.	I
	12/16/91	0001	UG/L	U	10.	U	10.	I
	12/16/91	0001	UG/L	U	1.0	U	1.0	I
	03/23/92	0001	UG/L	U	10.	U	10.	I
	03/23/92	0001	UG/L	U	1.5	UJ	1.5	I
	03/23/92	1001	UG/L	U	10.	U	10.	I
	03/23/92	1001	UG/L	U	1.5	UJ	1.5	I
	06/22/92	0001	UG/L	U	10.	U	10.	I
	06/22/92	0001	UG/L	U	1.5	UJ	1.5	I
	06/22/92	1001	UG/L	U	10.	U	10.	I
	06/22/92	1001	UG/L	U	1.5	UJ	1.5	I
	09/16/92	0001	UG/L	U	10.	U	10.	I
	09/16/92	0001	UG/L	U	1.5	U	1.5	I
	09/17/92	2001	UG/L	U	1.5	U	1.5	I
1,2-DICHLOROETHANE	11/01/90	0001	UG/L	U	.3	U	.3	I
	02/05/91	0001	UG/L	U	.3	U	.3	I
	02/05/91	A001	% RECOVERY		40.		NA	I *
	02/05/91	B001	% RECOVERY		80.		NA	I *
	05/06/91	0001	UG/L	U	.3	U	.3	I
	05/06/91	A001	% RECOVERY		88.		NA	I *
	05/06/91	B001	% RECOVERY		90.		NA	I *
	08/05/91	0001	UG/L	U	.3	U	.3	I
	12/16/91	0001	UG/L	U	1.0	UJ	1.0	I
	03/23/92	0001	UG/L	U	0.30	U	0.30	I
	03/23/92	1001	UG/L	U	0.30	U	0.30	I
	06/22/92	0001	UG/L	U	0.30	U	0.30	I
	06/22/92	1001	UG/L	U	0.30	U	0.30	I
	09/16/92	0001	UG/L	U	0.30	U	0.30	I
	09/17/92	2001	UG/L	U	0.30	U	0.30	I
1,2-DICHLOROETHENE	02/05/91	0001	UG/L		21.	J	21.	I
	05/06/91	0001	UG/L		13.		13.	I
	08/05/91	0001	UG/L		3.5	J	3.5	I
1,2-DICHLOROETHENE-d4	03/23/92	0001	% RECOVERY		45.		NA	I *
	03/23/92	1001	% RECOVERY		41.		NA	I *
	06/22/92	0001	% RECOVERY		60.		NA	I *
	06/22/92	1001	% RECOVERY		66.		NA	I *
	09/16/92	0001	% RECOVERY		49.		NA	I *
1,2-DICHLOROPROPANE	11/01/90	0001	UG/L	U	.4	U	.4	I
	02/05/91	0001	UG/L	U	.4	U	.4	I
	05/06/91	0001	UG/L	U	.4	U	.4	I
	08/05/91	0001	UG/L	U	.4	U	.4	I
	12/16/91	0001	UG/L	U	1.0	UJ	1.0	I
	03/23/92	0001	UG/L	U	0.40	UJ	0.40	I
	03/23/92	1001	UG/L	U	0.40	UJ	0.40	I
	06/22/92	0001	UG/L	U	0.40		NA	I
	06/22/92	1001	UG/L	U	0.40		NA	I

PARAMETER VALUE INDICATOR (PVI): U - LESS THAN DETECTION LIMIT

GROUNDWATER QUALITY DATA BY LOCATION
SITE: TXT99 OU1 VALIDATED DATA
LOCATION: 0063 63-1
NORTH COORDINATE: 596574.31 FT
EAST COORDINATE: 1495055.67 FT
10/30/90 TO 09/18/92
REPORT DATE: 05/06/93

FORMATION OF COMPLETION: ALLUVIUM (AL)
HYDRAULIC FLOW RELATIONSHIP: ON SITE (O)

PARAMETER NAME	LOG DATE	SAMPLE ID	UNITS OF MEASURE	PVI	LAB VALUE	PVI	VALIDATED VALUE	RUN TYPE
1,2-DICHLOROPROPANE	09/16/92	0001	UG/L	U	0.40	U	0.40	I
	09/17/92	2001	UG/L	U	0.40	U	0.40	I
1,2-TRANS-DICHLOROETHENE	11/01/90	0001	UG/L	U	1.	U	1.	I
	02/05/91	0001	UG/L	U	1.	UJ	1.	I
	05/06/91	0001	UG/L	U	1.	U	1.	I
	08/05/91	0001	UG/L	U	1.	UJ	1.	I
	12/16/91	0001	UG/L		4.7		4.7	I
	03/23/92	0001	UG/L	U	1.0	UJ	1.0	I
	03/23/92	1001	UG/L	U	1.0	UJ	1.0	I
	06/22/92	0001	UG/L	U	1.0	U	1.0	I
	06/22/92	1001	UG/L	U	1.0	U	1.0	I
	09/16/92	0001	UG/L	U	1.0	U	1.0	I
	09/17/92	2001	UG/L	U	1.0	U	1.0	I
1,3-CIS-DICHLOROPROPENE	11/01/90	0001	UG/L	U	3.4	U	3.4	I
	02/05/91	0001	UG/L	U	3.4	U	3.4	I
	05/06/91	0001	UG/L	U	3.4	U	3.4	I
	08/05/91	0001	UG/L	U	3.4	U	3.4	I
	12/16/91	0001	UG/L	U	1.0	UJ	1.0	I
	03/23/92	0001	UG/L	U	3.4	U	3.4	I
	03/23/92	1001	UG/L	U	3.4	U	3.4	I
	06/22/92	0001	UG/L	U	3.4	U	3.4	I
	06/22/92	1001	UG/L	U	3.4	U	3.4	I
	09/16/92	0001	UG/L	U	3.4	U	3.4	I
	09/17/92	2001	UG/L	U	3.4	U	3.4	I
1,3-DICHLOROBENZENE	11/01/90	0001	UG/L	U	3.2	U	3.2	I
	11/01/90	S001	UG/L	U	10.	UJ	10.	I
	02/05/91	0001	UG/L	U	3.2	U	3.2	I
	02/05/91	S001	UG/L	U	10.	UJ	10.	I
	05/06/91	0001	UG/L	U	3.2	U	3.2	I
	05/06/91	0001	UG/L	U	10.	U	10.	I
	08/05/91	0001	UG/L	U	3.2	U	3.2	I
	08/05/91	0001	UG/L	U	10.	U	10.	I
	12/16/91	0001	UG/L	U	10.	U	10.	I
	12/16/91	0001	UG/L	U	1.0	U	1.0	I
	03/23/92	0001	UG/L	U	10.	U	10.	I
	03/23/92	0001	UG/L	U	3.2	UJ	3.2	I
	03/23/92	1001	UG/L	U	10.	U	10.	I
	03/23/92	1001	UG/L	U	3.2	UJ	3.2	I
	06/22/92	0001	UG/L	U	10.	U	10.	I
	06/22/92	0001	UG/L	U	3.2		NA	I
	06/22/92	1001	UG/L	U	10.	U	10.	I
	06/22/92	1001	UG/L	U	3.2		NA	I
	09/16/92	0001	UG/L	U	10.	U	10.	I
	09/16/92	0001	UG/L	U	3.2	U	3.2	I
	09/17/92	2001	UG/L	U	3.2	U	3.2	I
1,3-TRANS-DICHLOROPROPENE	11/01/90	0001	UG/L	U	3.4	U	3.4	I
	02/05/91	0001	UG/L	U	3.4	U	3.4	I
	05/06/91	0001	UG/L	U	3.4	U	3.4	I
	08/05/91	0001	UG/L	U	3.4	U	3.4	I
	12/16/91	0001	UG/L	U	1.0	UJ	1.0	I
	03/23/92	0001	UG/L	U	3.4	U	3.4	I
	03/23/92	1001	UG/L	U	3.4	U	3.4	I

PARAMETER VALUE INDICATOR (PVI): U - LESS THAN DETECTION LIMIT

GROUNDWATER QUALITY DATA BY LOCATION
SITE: TXT99 OU1 VALIDATED DATA
LOCATION: 0063 63-1
NORTH COORDINATE: 596574.31 FT
EAST COORDINATE: 1495055.67 FT
10/30/90 TO 09/18/92
REPORT DATE: 05/06/93

FORMATION OF COMPLETION: ALLUVIUM (AL)
HYDRAULIC FLOW RELATIONSHIP: ON SITE (O)

PARAMETER NAME	LOG DATE	SAMPLE ID	UNITS OF MEASURE	PVI	LAB VALUE	PVI	VALIDATED VALUE	RUN TYPE
1,3-TRANS-DICHLOROPROPENE	06/22/92	0001	UG/L	U	3.4	U	3.4	I
	06/22/92	1001	UG/L	U	3.4	U	3.4	I
	09/16/92	0001	UG/L	U	3.4	U	3.4	I
	09/17/92	2001	UG/L	U	3.4	U	3.4	I
1,4-DICHLOROBENZENE	11/01/90	0001	UG/L	U	2.4	U	2.4	I
	11/01/90	S001	UG/L	U	10.	UJ	10.	I
	02/05/91	0001	UG/L	U	2.4	U	2.4	I
	02/05/91	A001	% RECOVERY		34.		NA	I *
	02/05/91	B001	% RECOVERY		66.		NA	I *
	02/05/91	S001	UG/L	U	10.	UJ	10.	I
	05/06/91	0001	UG/L	U	2.4	U	2.4	I
	05/06/91	0001	UG/L	U	10.	U	10.	I
	05/06/91	A001	% RECOVERY		68.		NA	I *
	05/06/91	B001	% RECOVERY		70.		NA	I *
	08/05/91	0001	UG/L	U	2.4	U	2.4	I
	08/05/91	0001	UG/L	U	10.	U	10.	I
	12/16/91	0001	UG/L	U	10.	U	10.	I
	12/16/91	0001	UG/L	U	1.0	U	1.0	I
	03/23/92	0001	UG/L	U	10.	U	10.	I
	03/23/92	0001	UG/L	U	2.4	UJ	2.4	I
	03/23/92	1001	UG/L	U	10.	U	10.	I
	03/23/92	1001	UG/L	U	2.4	UJ	2.4	I
	06/22/92	0001	UG/L	U	10.	U	10.	I
	06/22/92	0001	UG/L	U	2.4	UJ	2.4	I
	06/22/92	1001	UG/L	U	10.	U	10.	I
	06/22/92	1001	UG/L	U	2.4	UJ	2.4	I
	09/16/92	0001	UG/L	U	10.	U	10.	I
	09/16/92	0001	UG/L	U	2.4	U	2.4	I
	09/17/92	2001	UG/L	U	2.4	U	2.4	I
1-CHLOROHEXANE	11/01/90	0001	UG/L	U	1.	UJ	1.	I
	02/05/91	0001	UG/L	U	1.	UJ	1.	I
	05/06/91	0001	UG/L	U	1.	UJ	1.	I
	08/05/91	0001	UG/L	U	1.	UJ	1.	I
	03/23/92	0001	UG/L	U	1.0	U	1.0	I
	03/23/92	1001	UG/L	U	1.0	U	1.0	I
	06/22/92	0001	UG/L	U	1.0		NA	I
	06/22/92	1001	UG/L	U	1.0		NA	I
	09/16/92	0001	UG/L	U	1.0	UJ	1.0	I
	09/17/92	2001	UG/L	U	1.0	UJ	1.0	I
2,2'-OXYBIS (1-CHLOROPROPANE)	11/01/90	0001	UG/L	U	20.	UJ	20.	I
	11/01/90	0001	UG/L	U	10.	UJ	10.	I
	02/05/91	0001	UG/L	U	10.	UJ	10.	I
	05/06/91	0001	UG/L	U	20.	UJ	20.	I
	05/06/91	0001	UG/L	U	10.	U	10.	I
	08/05/91	0001	UG/L	U	20.	UJ	20.	I
	08/05/91	0001	UG/L	U	10.	U	10.	I
	12/16/91	0001	UG/L	U	10.	U	10.	I
	03/23/92	0001	UG/L	U	10.	U	10.	I
	03/23/92	0001	UG/L	U	2.0	UJ	2.0	I
	03/23/92	1001	UG/L	U	10.	U	10.	I
	03/23/92	1001	UG/L	U	2.0	UJ	2.0	I
	06/22/92	0001	UG/L	U	10.	U	10.	I
	06/22/92	0001	UG/L	U	2.0		NA	I

PARAMETER VALUE INDICATOR (PVI): U - LESS THAN DETECTION LIMIT

GROUNDWATER QUALITY DATA BY LOCATION
SITE: TXT99 OU1 VALIDATED DATA
LOCATION: 0063 63-1
NORTH COORDINATE: 596574.31 FT
EAST COORDINATE: 1495055.67 FT
10/30/90 TO 09/18/92
REPORT DATE: 05/06/93

FORMATION OF COMPLETION: ALLUVIUM (AL)
HYDRAULIC FLOW RELATIONSHIP: ON SITE (O)

PARAMETER NAME	LOG DATE	SAMPLE ID	UNITS OF MEASURE	PVI	LAB VALUE	PVI	VALIDATED VALUE	RUN TYPE
2,2'-OXYBIS (1-CHLOROPROPANE)	06/22/92	1001	UG/L	U	10.	U	10.	I
	06/22/92	1001	UG/L	U	2.0		NA	I
	09/16/92	0001	UG/L	U	10.	U	10.	I
	09/16/92	0001	UG/L	U	2.0	UJ	2.0	I
	09/17/92	2001	UG/L	U	2.0	UJ	2.0	I
2,4,5-TRICHLOROPHENOL	11/01/90	0001	UG/L	U	50.	UJ	50.	I
	02/05/91	0001	UG/L	U	50.	UJ	50.	I
	05/06/91	0001	UG/L	U	50.	U	50.	I
	08/05/91	0001	UG/L	U	50.	U	50.	I
	12/16/91	0001	UG/L	U	50.	U	50.	I
	03/23/92	0001	UG/L	U	26.	U	26.	I
	03/23/92	1001	UG/L	U	26.	U	26.	I
	06/22/92	0001	UG/L	U	26.	U	26.	I
	06/22/92	1001	UG/L	U	26.	U	26.	I
	09/16/92	0001	UG/L	U	26.	U	26.	I
2,4,6-TRIBROMOPHENOL	02/05/91	0001	% RECOVERY		84.		NA	I *
	02/05/91	A001	% RECOVERY		79.		NA	I *
	02/05/91	B001	% RECOVERY		80.		NA	I *
	08/05/91	0001	% RECOVERY		51.		NA	I *
	12/16/91	0001	% RECOVERY		48.		NA	I *
	03/23/92	0001	% RECOVERY		64.		NA	I *
	03/23/92	1001	% RECOVERY		57.		NA	I *
	06/22/92	0001	% RECOVERY		96.		NA	I *
	06/22/92	1001	% RECOVERY		115.		NA	I *
	09/16/92	0001	% RECOVERY		82.		NA	I *
2,4,6-TRICHLOROPHENOL	11/01/90	0001	UG/L	U	10.	UJ	10.	I
	02/05/91	0001	UG/L	U	10.	UJ	10.	I
	05/06/91	0001	UG/L	U	10.	U	10.	I
	08/05/91	0001	UG/L	U	10.	U	10.	I
	12/16/91	0001	UG/L	U	10.	U	10.	I
	03/23/92	0001	UG/L	U	10.	U	10.	I
	03/23/92	1001	UG/L	U	10.	U	10.	I
	06/22/92	0001	UG/L	U	10.	U	10.	I
	06/22/92	1001	UG/L	U	10.	U	10.	I
	09/16/92	0001	UG/L	U	10.	U	10.	I
2,4-DICHLOROPHENOL	11/01/90	0001	UG/L	U	10.	UJ	10.	I
	02/05/91	0001	UG/L	U	10.	UJ	10.	I
	05/06/91	0001	UG/L	U	10.	U	10.	I
	08/05/91	0001	UG/L	U	10.	U	10.	I
	12/16/91	0001	UG/L	U	10.	U	10.	I
	03/23/92	0001	UG/L	U	10.	U	10.	I
	03/23/92	1001	UG/L	U	10.	U	10.	I
	06/22/92	0001	UG/L	U	10.	U	10.	I
	06/22/92	1001	UG/L	U	10.	U	10.	I
	09/16/92	0001	UG/L	U	10.	U	10.	I
2,4-DIMETHYLPHENOL	11/01/90	0001	UG/L	U	10.	UJ	10.	I
	02/05/91	0001	UG/L	U	10.	UJ	10.	I
	05/06/91	0001	UG/L	U	10.	U	10.	I
	08/05/91	0001	UG/L	U	10.	U	10.	I
	12/16/91	0001	UG/L	U	10.	U	10.	I
	03/23/92	0001	UG/L	U	10.	UJ	10.	I

PARAMETER VALUE INDICATOR (PVI): U - LESS THAN DETECTION LIMIT

GROUNDWATER QUALITY DATA BY LOCATION
SITE: TXT99 OU1 VALIDATED DATA
LOCATION: 0063 63-1
NORTH COORDINATE: 596574.31 FT
EAST COORDINATE: 1495055.67 FT
10/30/90 TO 09/18/92
REPORT DATE: 05/06/93

FORMATION OF COMPLETION: ALLUVIUM (AL)
HYDRAULIC FLOW RELATIONSHIP: ON SITE (O)

PARAMETER NAME	LOG DATE	SAMPLE ID	UNITS OF MEASURE	PVI	LAB VALUE	PVI	VALIDATED VALUE	RUN TYPE
2,4-DIMETHYLPHENOL	03/23/92	1001	UG/L	U	10.	UJ	10.	I
	06/22/92	0001	UG/L	U	10.	U	10.	I
	06/22/92	1001	UG/L	U	10.	U	10.	I
	09/16/92	0001	UG/L	U	10.	U	10.	I
2,4-DINITROPHENOL	11/01/90	0001	UG/L	U	50.	UJ	50.	I
	02/05/91	0001	UG/L	U	50.	UJ	50.	I
	05/06/91	0001	UG/L	U	50.	UJ	50.	I
	08/05/91	0001	UG/L	U	50.	UJ	50.	I
	12/16/91	0001	UG/L	U	50.	U	50.	I
	03/23/92	0001	UG/L	U	26.	U	26.	I
	03/23/92	1001	UG/L	U	26.	U	26.	I
	06/22/92	0001	UG/L	U	26.	U	26.	I
	06/22/92	1001	UG/L	U	26.	U	26.	I
	09/16/92	0001	UG/L	U	26.	UJ	26.	I
2,4-DINITROTOLUENE	11/01/90	0001	UG/L	U	10.	UJ	10.	I
	02/05/91	0001	UG/L	U	10.	UJ	10.	I
	02/05/91	A001	% RECOVERY		76.		NA	I *
	02/05/91	B001	% RECOVERY		88.		NA	I *
	05/06/91	0001	UG/L	U	10.	U	10.	I
	08/05/91	0001	UG/L	U	10.	U	10.	I
	12/16/91	0001	UG/L	U	10.	U	10.	I
	03/23/92	0001	UG/L	U	10.		NA	I *
	03/23/92	1001	UG/L	U	10.		NA	I *
	06/22/92	0001	UG/L	U	10.		NA	I *
	06/22/92	1001	UG/L	U	10.		NA	I *
	09/16/92	0001	UG/L	U	10.		NA	I *
2,6-DINITROTOLUENE	11/01/90	0001	UG/L	U	10.	UJ	10.	I
	02/05/91	0001	UG/L	U	10.	UJ	10.	I
	05/06/91	0001	UG/L	U	10.	U	10.	I
	08/05/91	0001	UG/L	U	10.	U	10.	I
	12/16/91	0001	UG/L	U	10.	U	10.	I
	03/23/92	0001	UG/L	U	10.		NA	I *
	03/23/92	1001	UG/L	U	10.		NA	I *
	06/22/92	0001	UG/L	U	10.		NA	I *
	06/22/92	1001	UG/L	U	10.		NA	I *
	09/16/92	0001	UG/L	U	10.		NA	I *
2-CHLOROETHYLVINYLETHER	11/01/90	0001	UG/L	U	1.3	U	1.3	I
	02/05/91	0001	UG/L	U	1.3	UJ	1.3	I
	05/06/91	0001	UG/L	U	1.3	UJ	1.3	I
	08/05/91	0001	UG/L	U	1.3	U	1.3	I
	12/16/91	0001	UG/L	U	5.0	U	5.0	I
	03/23/92	0001	UG/L	U	1.3	UJ	1.3	I
	03/23/92	1001	UG/L	U	1.3	UJ	1.3	I
	06/22/92	0001	UG/L	U	1.3		NA	I
	06/22/92	1001	UG/L	U	1.3		NA	I
	09/16/92	0001	UG/L	U	1.3	U	1.3	I
	09/17/92	2001	UG/L	U	1.3	U	1.3	I
2-CHLORONAPHTHALENE	11/01/90	0001	UG/L	U	10.	UJ	10.	I
	02/05/91	0001	UG/L	U	10.	UJ	10.	I
	05/06/91	0001	UG/L	U	10.	U	10.	I
	08/05/91	0001	UG/L	U	10.	U	10.	I

PARAMETER VALUE INDICATOR (PVI): U - LESS THAN DETECTION LIMIT

GROUNDWATER QUALITY DATA BY LOCATION
SITE: TXT99 OU1 VALIDATED DATA
LOCATION: 0063 63-1
NORTH COORDINATE: 596574.31 FT
EAST COORDINATE: 1495055.67 FT
10/30/90 TO 09/18/92
REPORT DATE: 05/06/93

FORMATION OF COMPLETION: ALLUVIUM (AL)
HYDRAULIC FLOW RELATIONSHIP: ON SITE (O)

PARAMETER NAME	LOG DATE	SAMPLE ID	UNITS OF MEASURE	PVI	LAB VALUE	PVI	VALIDATED VALUE	RUN TYPE
2-CHLORONAPHTHALENE	12/16/91	0001	UG/L	U	10.	U	10.	I
	03/23/92	0001	UG/L	U	10.	U	10.	I
	03/23/92	1001	UG/L	U	10.	U	10.	I
	06/22/92	0001	UG/L	U	10.	U	10.	I
	06/22/92	1001	UG/L	U	10.	U	10.	I
	09/16/92	0001	UG/L	U	10.	U	10.	I
2-CHLOROPHENOL	11/01/90	0001	UG/L	U	10.	UJ	10.	I
	02/05/91	0001	UG/L	U	10.	UJ	10.	I
	02/05/91	A001	% RECOVERY		68.		NA	I *
	02/05/91	B001	% RECOVERY		62.		NA	I *
	05/06/91	0001	UG/L	U	10.	U	10.	I
	08/05/91	0001	UG/L	U	10.	U	10.	I
	12/16/91	0001	UG/L	U	10.	U	10.	I
	03/23/92	0001	UG/L	U	10.	U	10.	I
	03/23/92	1001	UG/L	U	10.	U	10.	I
	06/22/92	0001	UG/L	U	10.	U	10.	I
	06/22/92	1001	UG/L	U	10.	U	10.	I
	09/16/92	0001	UG/L	U	10.	U	10.	I
2-CHLOROPHENOL-d4	03/23/92	0001	% RECOVERY		60.		NA	I *
	03/23/92	1001	% RECOVERY		57.		NA	I *
	06/22/92	0001	% RECOVERY		68.		NA	I *
	06/22/92	1001	% RECOVERY		82.		NA	I *
	09/16/92	0001	% RECOVERY		59.		NA	I *
2-CHLOROTOLUENE	12/16/91	0001	UG/L	U	1.0	UJ	1.0	I
	03/23/92	0001	UG/L	U	1.0	U	1.0	I
	03/23/92	1001	UG/L	U	1.0	U	1.0	I
	06/22/92	0001	UG/L	U	1.0		NA	I
	06/22/92	1001	UG/L	U	1.0		NA	I
	09/16/92	0001	UG/L	U	1.0	U	1.0	I
	09/17/92	2001	UG/L	U	1.0	U	1.0	I
2-FLUOROBIPHENYL	02/05/91	0001	% RECOVERY		95.		NA	I *
	02/05/91	A001	% RECOVERY		92.		NA	I *
	02/05/91	B001	% RECOVERY		88.		NA	I *
	08/05/91	0001	% RECOVERY		48.		NA	I *
	12/16/91	0001	% RECOVERY		64.		NA	I *
	03/23/92	0001	% RECOVERY		52.		NA	I *
	03/23/92	1001	% RECOVERY		48.		NA	I *
	06/22/92	0001	% RECOVERY		70.		NA	I *
	06/22/92	1001	% RECOVERY		75.		NA	I *
	09/16/92	0001	% RECOVERY		58.		NA	I *
2-FLUOROPHENOL	02/05/91	0001	% RECOVERY		50.		NA	I *
	02/05/91	A001	% RECOVERY		51.		NA	I *
	02/05/91	B001	% RECOVERY		49.		NA	I *
	08/05/91	0001	% RECOVERY		26.		NA	I *
	12/16/91	0001	% RECOVERY		52.		NA	I *
	03/23/92	0001	% RECOVERY		55.		NA	I *
	03/23/92	1001	% RECOVERY		50.		NA	I *
	06/22/92	0001	% RECOVERY		67.		NA	I *
	06/22/92	1001	% RECOVERY		76.		NA	I *
	09/16/92	0001	% RECOVERY		53.		NA	I *
2-METHYLNAPHTHALENE	11/01/90	0001	UG/L	U	10.	UJ	10.	I

PARAMETER VALUE INDICATOR (PVI): U - LESS THAN DETECTION LIMIT

GROUNDWATER QUALITY DATA BY LOCATION
SITE: TXT99 OU1 VALIDATED DATA
LOCATION: 0063 63-1
NORTH COORDINATE: 596574.31 FT
EAST COORDINATE: 1495055.67 FT
10/30/90 TO 09/18/92
REPORT DATE: 05/06/93

FORMATION OF COMPLETION: ALLUVIUM (AL)
HYDRAULIC FLOW RELATIONSHIP: ON SITE (O)

PARAMETER NAME	LOG DATE	SAMPLE ID	UNITS OF MEASURE	PVI	LAB VALUE	PVI	VALIDATED VALUE	RUN TYPE
2-METHYLNAPHTHALENE	02/05/91	0001	UG/L	U	10.	UJ	10.	I
	05/06/91	0001	UG/L	U	10.	U	10.	I
	08/05/91	0001	UG/L	U	10.	U	10.	I
	12/16/91	0001	UG/L	U	10.	U	10.	I
	03/23/92	0001	UG/L	U	10.	U	10.	I
	03/23/92	1001	UG/L	U	10.	U	10.	I
	06/22/92	0001	UG/L	U	10.	U	10.	I
	06/22/92	1001	UG/L	U	10.	U	10.	I
	09/16/92	0001	UG/L	U	10.	U	10.	I
2-METHYLPHENOL	11/01/90	0001	UG/L	U	10.	UJ	10.	I
	02/05/91	0001	UG/L	U	10.	UJ	10.	I
	05/06/91	0001	UG/L	U	10.	U	10.	I
	08/05/91	0001	UG/L	U	10.	U	10.	I
	12/16/91	0001	UG/L	U	10.	U	10.	I
	03/23/92	0001	UG/L	U	10.	U	10.	I
	03/23/92	1001	UG/L	U	10.	U	10.	I
	06/22/92	0001	UG/L	U	10.	U	10.	I
	06/22/92	1001	UG/L	U	10.	U	10.	I
	09/16/92	0001	UG/L	U	10.	U	10.	I
2-NITROANILINE	11/01/90	0001	UG/L	U	50.	UJ	50.	I
	02/05/91	0001	UG/L	U	50.	UJ	50.	I
	05/06/91	0001	UG/L	U	50.	U	50.	I
	08/05/91	0001	UG/L	U	50.	UJ	50.	I
	12/16/91	0001	UG/L	U	50.	U	50.	I
	03/23/92	0001	UG/L	U	26.	U	26.	I
	03/23/92	1001	UG/L	U	26.	U	26.	I
	06/22/92	0001	UG/L	U	26.	U	26.	I
	06/22/92	1001	UG/L	U	26.	U	26.	I
	09/16/92	0001	UG/L	U	26.	U	26.	I
2-NITROPHENOL	11/01/90	0001	UG/L	U	10.	UJ	10.	I
	02/05/91	0001	UG/L	U	10.	UJ	10.	I
	05/06/91	0001	UG/L	U	10.	U	10.	I
	08/05/91	0001	UG/L	U	10.	U	10.	I
	12/16/91	0001	UG/L	U	10.	U	10.	I
	03/23/92	0001	UG/L	U	10.	U	10.	I
	03/23/92	1001	UG/L	U	10.	U	10.	I
	06/22/92	0001	UG/L	U	10.	U	10.	I
	06/22/92	1001	UG/L	U	10.	U	10.	I
	09/16/92	0001	UG/L	U	10.	U	10.	I
3,3'-DICHLOROBENZIDINE	11/01/90	0001	UG/L	U	20.	UJ	20.	I
	02/05/91	0001	UG/L	U	20.	UJ	20.	I
	05/06/91	0001	UG/L	U	20.	U	20.	I
	08/05/91	0001	UG/L	U	20.	UJ	20.	I
	12/16/91	0001	UG/L	U	20.	U	20.	I
	03/23/92	0001	UG/L	U	10.	U	10.	I
	03/23/92	1001	UG/L	U	10.	U	10.	I
	06/22/92	0001	UG/L	U	10.	UJ	10.	I
	06/22/92	1001	UG/L	U	10.	UJ	10.	I
	09/16/92	0001	UG/L	U	10.	UJ	10.	I
3-NITROANILINE	11/01/90	0001	UG/L	U	50.	UJ	50.	I
	02/05/91	0001	UG/L	U	50.	UJ	50.	I

PARAMETER VALUE INDICATOR (PVI): U - LESS THAN DETECTION LIMIT

GROUNDWATER QUALITY DATA BY LOCATION
SITE: TXT99 OU1 VALIDATED DATA
LOCATION: 0063 63-1
NORTH COORDINATE: 596574.31 FT
EAST COORDINATE: 1495055.67 FT
10/30/90 TO 09/18/92
REPORT DATE: 05/06/93

FORMATION OF COMPLETION: ALLUVIUM (AL)
HYDRAULIC FLOW RELATIONSHIP: ON SITE (O)

PARAMETER NAME	LOG DATE	SAMPLE ID	UNITS OF MEASURE	PVI	LAB VALUE	PVI	VALIDATED VALUE	RUN TYPE
3-NITROANILINE	05/06/91	0001	UG/L	U	50.	U	50.	I
	08/05/91	0001	UG/L	U	50.	UJ	50.	I
	12/16/91	0001	UG/L	U	50.	U	50.	I
	03/23/92	0001	UG/L	U	26.	U	26.	I
	03/23/92	1001	UG/L	U	26.	U	26.	I
	06/22/92	0001	UG/L	U	26.	U	26.	I
	06/22/92	1001	UG/L	U	26.	U	26.	I
	09/16/92	0001	UG/L	U	26.	U	26.	I
4,4'-DDD	11/01/90	0001	UG/L	U	.1	UJ	.1	I
	02/05/91	0001	UG/L	U	.1	U	.1	I
	05/06/91	0001	UG/L	U	.1	U	.1	I
	08/05/91	0001	UG/L	U	.1	U	.1	I
	08/06/91	0001	UG/L	U	.2	U	.2	D
	12/16/91	0001	UG/L	U	0.11	U	0.11	I
	03/23/92	0001	UG/L	U	0.11	UJ	0.11	I
	03/23/92	1001	UG/L	U	0.10	U	0.10	I
	06/22/92	0001	UG/L	U	0.10	UJ	0.10	I
	06/22/92	1001	UG/L	U	0.10	U	0.10	I
	09/16/92	0001	UG/L	U	0.10	UJ	0.10	I
4,4'-DDE	11/01/90	0001	UG/L	U	.1	UJ	.1	I
	02/05/91	0001	UG/L	U	.1	U	.1	I
	05/06/91	0001	UG/L	U	.1	U	.1	I
	08/05/91	0001	UG/L	U	.04	U	.04	I
	08/06/91	0001	UG/L	U	.08	U	.08	D
	12/16/91	0001	UG/L	U	0.11	U	0.11	I
	03/23/92	0001	UG/L	U	0.11	UJ	0.11	I
	03/23/92	1001	UG/L	U	0.10	U	0.10	I
	06/22/92	0001	UG/L	U	0.10	UJ	0.10	I
	06/22/92	1001	UG/L	U	0.10	U	0.10	I
	09/16/92	0001	UG/L	U	0.10	UJ	0.10	I
4,4'-DDT	11/01/90	0001	UG/L	U	.1	UJ	.1	I
	02/05/91	0001	UG/L	U	.1	U	.1	I
	02/05/91	A001	% RECOVERY		127.		NA	I *
	02/05/91	B001	% RECOVERY		113.		NA	I *
	05/06/91	0001	UG/L	U	.1	U	.1	I
	08/05/91	0001	UG/L	U	.1	U	.1	I
	08/05/91	A001	% RECOVERY		115.		NA	I *
	08/05/91	B001	% RECOVERY		107.		NA	I *
	08/06/91	0001	UG/L	U	.2	U	.2	D
	12/16/91	0001	UG/L	U	0.11	U	0.11	I
	03/23/92	0001	UG/L	U	0.11	UJ	0.11	I
	03/23/92	1001	UG/L	U	0.10	U	0.10	I
	06/22/92	0001	UG/L	U	0.10	UJ	0.10	I
	06/22/92	1001	UG/L	U	0.10	U	0.10	I
	09/16/92	0001	UG/L	U	0.10	UJ	0.10	I
4,6-DINITRO-O-CRESOL	11/01/90	0001	UG/L	U	50.	UJ	50.	I
	02/05/91	0001	UG/L	U	50.	UJ	50.	I
	05/06/91	0001	UG/L	U	50.	U	50.	I
	08/05/91	0001	UG/L	U	50.	UJ	50.	I
	12/16/91	0001	UG/L	U	50.	U	50.	I
	03/23/92	0001	UG/L	U	26.	U	26.	I
	03/23/92	1001	UG/L	U	26.	U	26.	I

PARAMETER VALUE INDICATOR (PVI): U - LESS THAN DETECTION LIMIT

GROUNDWATER QUALITY DATA BY LOCATION
SITE: TXT99 OU1 VALIDATED DATA
LOCATION: 0063 63-1
NORTH COORDINATE: 596574.31 FT
EAST COORDINATE: 1495055.67 FT
10/30/90 TO 09/18/92
REPORT DATE: 05/06/93

FORMATION OF COMPLETION: ALLUVIUM (AL)
HYDRAULIC FLOW RELATIONSHIP: ON SITE (O)

PARAMETER NAME	LOG DATE	SAMPLE ID	UNITS OF MEASURE	PVI	LAB VALUE	PVI	VALIDATED VALUE	RUN TYPE
4,6-DINITRO-O-CRESOL	06/22/92	0001	UG/L	U	26.	U	26.	I
	06/22/92	1001	UG/L	U	26.	U	26.	I
	09/16/92	0001	UG/L	U	26.	UJ	26.	I
4-BROMOPHENYL-PHENYL ETHER	11/01/90	0001	UG/L	U	10.	UJ	10.	I
	02/05/91	0001	UG/L	U	10.	UJ	10.	I
	05/06/91	0001	UG/L	U	10.	U	10.	I
	08/05/91	0001	UG/L	U	10.	U	10.	I
	12/16/91	0001	UG/L	U	10.	U	10.	I
	03/23/92	0001	UG/L	U	10.	U	10.	I
	03/23/92	1001	UG/L	U	10.	U	10.	I
	06/22/92	0001	UG/L	U	10.	U	10.	I
	06/22/92	1001	UG/L	U	10.	U	10.	I
	09/16/92	0001	UG/L	U	10.	U	10.	I
4-CHLORO-3-METHYLPHENOL	11/01/90	0001	UG/L	U	10.	UJ	10.	I
	02/05/91	0001	UG/L	U	10.	UJ	10.	I
	02/05/91	A001	% RECOVERY		64.		NA	I *
	02/05/91	B001	% RECOVERY		70.		NA	I *
	05/06/91	0001	UG/L	U	10.	U	10.	I
	08/05/91	0001	UG/L	U	10.	U	10.	I
	12/16/91	0001	UG/L	U	10.	U	10.	I
	03/23/92	0001	UG/L	U	10.	U	10.	I
	03/23/92	1001	UG/L	U	10.	U	10.	I
	06/22/92	0001	UG/L	U	10.	U	10.	I
	06/22/92	1001	UG/L	U	10.	U	10.	I
	09/16/92	0001	UG/L	U	10.	U	10.	I
4-CHLOROANILINE	11/01/90	0001	UG/L	U	10.	UJ	10.	I
	02/05/91	0001	UG/L	U	10.	UJ	10.	I
	05/06/91	0001	UG/L	U	10.	U	10.	I
	08/05/91	0001	UG/L	U	10.	UJ	10.	I
	12/16/91	0001	UG/L	U	10.	U	10.	I
	03/23/92	0001	UG/L	U	10.	U	10.	I
	03/23/92	1001	UG/L	U	10.	U	10.	I
	06/22/92	0001	UG/L	U	10.	U	10.	I
	06/22/92	1001	UG/L	U	10.	U	10.	I
	09/16/92	0001	UG/L	U	10.	U	10.	I
4-CHLOROPHENYL-PHENYLETHER	11/01/90	0001	UG/L	U	10.	UJ	10.	I
	02/05/91	0001	UG/L	U	10.	UJ	10.	I
	05/06/91	0001	UG/L	U	10.	U	10.	I
	08/05/91	0001	UG/L	U	10.	U	10.	I
	12/16/91	0001	UG/L	U	10.	U	10.	I
	03/23/92	0001	UG/L	U	10.	U	10.	I
	03/23/92	1001	UG/L	U	10.	U	10.	I
	06/22/92	0001	UG/L	U	10.	U	10.	I
	06/22/92	1001	UG/L	U	10.	U	10.	I
	09/16/92	0001	UG/L	U	10.	U	10.	I
4-METHYLPHENOL	11/01/90	0001	UG/L	U	10.	UJ	10.	I
	02/05/91	0001	UG/L	U	10.	UJ	10.	I
	05/06/91	0001	UG/L	U	10.	U	10.	I
	08/05/91	0001	UG/L	U	10.	U	10.	I
	12/16/91	0001	UG/L	U	10.	U	10.	I
	03/23/92	0001	UG/L	U	10.	U	10.	I

PARAMETER VALUE INDICATOR (PVI): U - LESS THAN DETECTION LIMIT

GROUNDWATER QUALITY DATA BY LOCATION
SITE: TXT99 OU1 VALIDATED DATA
LOCATION: 0063 63-1
NORTH COORDINATE: 596574.31 FT
EAST COORDINATE: 1495055.67 FT
10/30/90 TO 09/18/92
REPORT DATE: 05/06/93

FORMATION OF COMPLETION: ALLUVIUM (AL)
HYDRAULIC FLOW RELATIONSHIP: ON SITE (O)

PARAMETER NAME	LOG DATE	SAMPLE ID	UNITS OF MEASURE	PVI	LAB VALUE	PVI	VALIDATED VALUE	RUN TYPE
4-METHYLPHENOL	03/23/92	1001	UG/L	U	10.	U	10.	I
	06/22/92	0001	UG/L	U	10.	U	10.	I
	06/22/92	1001	UG/L	U	10.	U	10.	I
	09/16/92	0001	UG/L	U	10.	U	10.	I
4-NITROANILINE	11/01/90	0001	UG/L	U	50.	UJ	50.	I
	02/05/91	0001	UG/L	U	50.	UJ	50.	I
	05/06/91	0001	UG/L	U	50.	U	50.	I
	08/05/91	0001	UG/L	U	50.	UJ	50.	I
	12/16/91	0001	UG/L	U	50.	U	50.	I
	03/23/92	0001	UG/L	U	26.	U	26.	I
	03/23/92	1001	UG/L	U	26.	U	26.	I
	06/22/92	0001	UG/L	U	26.	U	26.	I
	06/22/92	1001	UG/L	U	26.	U	26.	I
	09/16/92	0001	UG/L	U	26.	UJ	26.	I
4-NITROPHENOL	11/01/90	0001	UG/L	U	50.	UJ	50.	I
	02/05/91	0001	UG/L	U	50.	UJ	50.	I
	02/05/91	A001	% RECOVERY		34.		NA	I *
	02/05/91	B001	% RECOVERY		30.		NA	I *
	05/06/91	0001	UG/L	U	50.	U	50.	I
	08/05/91	0001	UG/L	U	50.	UJ	50.	I
	12/16/91	0001	UG/L	U	50.	U	50.	I
	03/23/92	0001	UG/L	U	26.	UJ	26.	I
	03/23/92	1001	UG/L	U	26.	UJ	26.	I
	06/22/92	0001	UG/L	U	26.	U	26.	I
	06/22/92	1001	UG/L	U	26.	U	26.	I
	09/16/92	0001	UG/L	U	26.	UJ	26.	I
ACENAPHTHENE	11/01/90	0001	UG/L	U	10.	UJ	10.	I
	02/05/91	0001	UG/L	U	10.	UJ	10.	I
	02/05/91	A001	% RECOVERY		67.		NA	I *
	02/05/91	B001	% RECOVERY		73.		NA	I *
	05/06/91	0001	UG/L	U	10.	U	10.	I
	08/05/91	0001	UG/L	U	10.	U	10.	I
	12/16/91	0001	UG/L	U	10.	U	10.	I
	03/23/92	0001	UG/L	U	10.	U	10.	I
	03/23/92	1001	UG/L	U	10.	U	10.	I
	06/22/92	0001	UG/L	U	10.	U	10.	I
	06/22/92	1001	UG/L	U	10.	U	10.	I
	09/16/92	0001	UG/L	U	10.	U	10.	I
ACENAPHTHYLENE	11/01/90	0001	UG/L	U	10.	UJ	10.	I
	02/05/91	0001	UG/L	U	10.	UJ	10.	I
	05/06/91	0001	UG/L	U	10.	U	10.	I
	08/05/91	0001	UG/L	U	10.	U	10.	I
	12/16/91	0001	UG/L	U	10.	U	10.	I
	03/23/92	0001	UG/L	U	10.	U	10.	I
	03/23/92	1001	UG/L	U	10.	U	10.	I
	06/22/92	0001	UG/L	U	10.	U	10.	I
	06/22/92	1001	UG/L	U	10.	U	10.	I
	09/16/92	0001	UG/L	U	10.	U	10.	I
ACTINIUM-227	02/05/91	0001	PCI/L	U	1.		NA	I *
	02/05/91	C001	PCI/L	U	1.		NA	I *
	08/05/91	001	PCI/L	U	1.		NA	I *

PARAMETER VALUE INDICATOR (PVI): U - LESS THAN DETECTION LIMIT

GROUNDWATER QUALITY DATA BY LOCATION
SITE: TXT99 OU1 VALIDATED DATA
LOCATION: 0063 63-1
NORTH COORDINATE: 596574.31 FT
EAST COORDINATE: 1495055.67 FT
10/30/90 TO 09/18/92
REPORT DATE: 05/06/93

FORMATION OF COMPLETION: ALLUVIUM (AL)
HYDRAULIC FLOW RELATIONSHIP: ON SITE (O)

PARAMETER NAME	LOG DATE	SAMPLE ID	UNITS OF MEASURE	PVI	LAB VALUE	PVI	VALIDATED VALUE	RUN TYPE
ACTINIUM-227	12/16/91	0001	PCI/L	U	1.		NA	I *
	03/23/92	0001	PCI/L	U	15.		NA	I *
	03/23/92	1001	PCI/L	U	8.		NA	I *
	06/22/92	0001	PCI/L	U	20.		NA	I *
	06/22/92	1001	PCI/L	U	21.		NA	I *
	09/16/92	0001	PCI/L	U	1.2		NA	I *
ALDRIN	11/01/90	0001	UG/L	U	.05	UJ	.05	I
	02/05/91	0001	UG/L	U	.05	U	.05	I
	02/05/91	A001	% RECOVERY		89.		NA	I *
	02/05/91	B001	% RECOVERY		78.		NA	I *
	05/06/91	0001	UG/L	U	.05	U	.05	I
	08/05/91	0001	UG/L	U	.04	U	.04	I
	08/05/91	A001	% RECOVERY		86.		NA	I *
	08/05/91	B001	% RECOVERY		79.		NA	I *
	08/06/91	0001	UG/L	U	.08	U	.08	D
	12/16/91	0001	UG/L	U	0.053	U	0.053	I
	03/23/92	0001	UG/L	U	0.054	UJ	0.054	I
	03/23/92	1001	UG/L	U	0.052	U	0.052	I
	06/22/92	0001	UG/L	U	0.051	UJ	0.051	I
	06/22/92	1001	UG/L	U	0.051	U	0.051	I
	09/16/92	0001	UG/L	B	0.091	UJ	0.050	I
ALKALINITY	12/16/91	0001	MG/L		360.5		NA	I *
	03/23/92	0001	MG/L		349		NA	I *
	03/23/92	1001	MG/L		349		NA	I *
	06/22/92	0001	MG/L		383.5		NA	I *
	09/16/92	0001	MG/L		279		NA	I *
ALPHA CHLORDANE	11/01/90	0001	UG/L	U	.5	UJ	.5	I
	02/05/91	0001	UG/L	U	.5	U	.5	I
	05/06/91	0001	UG/L	U	.5	U	.5	I
	08/05/91	0001	UG/L	U	.05	U	.05	I
	08/06/91	0001	UG/L	U	.1	U	.1	D
	12/16/91	0001	UG/L	U	0.53	U	0.53	I
	03/23/92	0001	UG/L	U	0.054	UJ	0.054	I
	03/23/92	1001	UG/L	U	0.052	U	0.052	I
	06/22/92	0001	UG/L	U	0.051	UJ	0.051	I
	06/22/92	1001	UG/L	U	0.051	U	0.051	I
	09/16/92	0001	UG/L	U	0.050	UJ	0.050	I
ALPHA-BHC	11/01/90	0001	UG/L	U	.05	UJ	.05	I
	02/05/91	0001	UG/L	U	.05	U	.05	I
	05/06/91	0001	UG/L	U	.05	U	.05	I
	08/05/91	0001	UG/L	U	.03	U	.03	I
	08/06/91	0001	UG/L	U	.06	U	.06	D
	12/16/91	0001	UG/L	U	0.053	U	0.053	I
	03/23/92	0001	UG/L	U	0.054	UJ	0.054	I
	03/23/92	1001	UG/L	U	0.052	U	0.052	I
	06/22/92	0001	UG/L	U	0.051	UJ	0.051	I
	06/22/92	1001	UG/L	U	0.051	U	0.051	I
	09/16/92	0001	UG/L	U	0.050	UJ	0.050	I
ALUMINUM, TOTAL	11/01/90	0001	UG/L	B	95.8	J	95.8	I
	02/05/91	0001	UG/L	B	59.9	B	59.9	I
	02/05/91	A001	% RECOVERY		105.3		NA	I *

PARAMETER VALUE INDICATOR (PVI): U - LESS THAN DETECTION LIMIT

GROUNDWATER QUALITY DATA BY LOCATION
SITE: TXT99 OU1 VALIDATED DATA
LOCATION: 0063 63-1
NORTH COORDINATE: 596574.31 FT
EAST COORDINATE: 1495055.67 FT
10/30/90 TO 09/18/92
REPORT DATE: 05/06/93

FORMATION OF COMPLETION: ALLUVIUM (AL)
HYDRAULIC FLOW RELATIONSHIP: ON SITE (O)

PARAMETER NAME	LOG DATE	SAMPLE ID	UNITS OF MEASURE	PVI	LAB VALUE	PVI	VALIDATED VALUE	RUN TYPE
ALUMINUM, TOTAL	02/05/91	C001	UG/L	B	53.19		NA	I *
	05/06/91	0001	UG/L		267.		267.	I
	08/05/91	0001	UG/L		114.		114.	I
	12/16/91	0001	UG/L	U	200.	U	200.	I
	03/23/92	0001	UG/L	U	46.	U	46.	I
	03/23/92	1001	UG/L	U	46.0	U	46.0	I
	06/22/92	0001	UG/L		65.0	J	65.00	I
	06/22/92	1001	UG/L		81.0	J	81.00	I
	09/16/92	0001	UG/L		70.6		70.6	I
AMERICIUM-241	02/05/91	0001	PCI/L	U	28.		NA	I *
ANTHRACENE	11/01/90	0001	UG/L	U	10.	UJ	10.	I
	02/05/91	0001	UG/L	U	10.	UJ	10.	I
	05/06/91	0001	UG/L	U	10.	U	10.	I
	08/05/91	0001	UG/L	U	10.	U	10.	I
	12/16/91	0001	UG/L	U	10.	U	10.	I
	03/23/92	0001	UG/L	U	10.	U	10.	I
	03/23/92	1001	UG/L	U	10.	U	10.	I
	06/22/92	0001	UG/L	U	10.	U	10.	I
	06/22/92	1001	UG/L	U	10.	U	10.	I
	09/16/92	0001	UG/L	U	10.	U	10.	I
ANTIMONY, TOTAL	11/01/90	0001	UG/L	U	30.	U	30.	I
	02/05/91	0001	UG/L	U	30.	U	30.	I
	02/05/91	A001	% RECOVERY		102.		NA	I *
	02/05/91	C001	UG/L	U	30.		NA	I *
	05/06/91	0001	UG/L	B	51.7	B	51.7	I
	08/05/91	0001	UG/L		31.9		31.9	I
	12/16/91	0001	UG/L	U	60.0	U	60.0	I
	03/23/92	0001	UG/L	U	36.0	U	36.0	I
	03/23/92	1001	UG/L	U	36.0	U	36.0	I
	06/22/92	0001	UG/L	U	2.0	U	2.0	I
	06/22/92	1001	UG/L	U	2.0	U	2.0	I
	09/16/92	0001	UG/L	U	5.0	UJ	5.00	I
ANTIMONY-124	02/05/91	0001	PCI/L	U	36.		NA	I *
ANTIMONY-125	02/05/91	0001	PCI/L	U	73.		NA	I *
AROCLOR-1016	11/01/90	0001	UG/L	U	.5	UJ	.5	I
	02/05/91	0001	UG/L	U	.5	U	.5	I
	05/06/91	0001	UG/L	U	.5	U	.5	I
	08/05/91	0001	UG/L	U	1.	U	1.	I
	08/06/91	0001	UG/L	U	2.	U	2.	D
	12/16/91	0001	UG/L	U	0.53	U	0.53	I
	03/23/92	0001	UG/L	U	1.1	UJ	1.1	I
	03/23/92	1001	UG/L	U	1.0	U	1.0	I
	06/22/92	0001	UG/L	U	0.51	UJ	0.51	I
	06/22/92	1001	UG/L	U	0.51	U	0.51	I
	09/16/92	0001	UG/L	U	0.50	UJ	0.50	I
AROCLOR-1221	11/01/90	0001	UG/L	U	.5	UJ	.5	I
	02/05/91	0001	UG/L	U	.5	U	.5	I
	05/06/91	0001	UG/L	U	.5	U	.5	I
	08/05/91	0001	UG/L	U	1.	U	1.	I

PARAMETER VALUE INDICATOR (PVI): U - LESS THAN DETECTION LIMIT

GROUNDWATER QUALITY DATA BY LOCATION
SITE: TXT99 OU1 VALIDATED DATA
LOCATION: 0063 63-1
NORTH COORDINATE: 596574.31 FT
EAST COORDINATE: 1495055.67 FT
10/30/90 TO 09/18/92
REPORT DATE: 05/06/93

FORMATION OF COMPLETION: ALLUVIUM (AL)
HYDRAULIC FLOW RELATIONSHIP: ON SITE (O)

PARAMETER NAME	LOG DATE	SAMPLE ID	UNITS OF MEASURE	PVI	LAB VALUE	PVI	VALIDATED VALUE	RUN TYPE
AROCLOR-1221	08/06/91	0001	UG/L	U	2.	U	2.	D
	12/16/91	0001	UG/L	U	0.53	U	0.53	I
	03/23/92	0001	UG/L	U	2.2	UJ	2.2	I
	03/23/92	1001	UG/L	U	2.1	U	2.1	I
	06/22/92	0001	UG/L	U	0.51	UJ	0.51	I
	06/22/92	1001	UG/L	U	0.51	U	0.51	I
	09/16/92	0001	UG/L	U	0.50	UJ	0.50	I
AROCLOR-1232	11/01/90	0001	UG/L	U	.5	UJ	.5	I
	02/05/91	0001	UG/L	U	.5	U	.5	I
	05/06/91	0001	UG/L	U	.5	U	.5	I
	08/05/91	0001	UG/L	U	1.	U	1.	I
	08/06/91	0001	UG/L	U	2.	U	2.	D
	12/16/91	0001	UG/L	U	0.53	U	0.53	I
	03/23/92	0001	UG/L	U	1.1	UJ	1.1	I
	03/23/92	1001	UG/L	U	1.0	U	1.0	I
	06/22/92	0001	UG/L	U	0.51	UJ	0.51	I
	06/22/92	1001	UG/L	U	0.51	U	0.51	I
	09/16/92	0001	UG/L	U	0.50	UJ	0.50	I
AROCLOR-1242	11/01/90	0001	UG/L	U	.5	UJ	.5	I
	02/05/91	0001	UG/L	U	.5	U	.5	I
	05/06/91	0001	UG/L	U	.5	U	.5	I
	08/05/91	0001	UG/L	U	1.	U	1.	I
	08/06/91	0001	UG/L	U	2.	U	2.	D
	12/16/91	0001	UG/L	U	0.53	U	0.53	I
	03/23/92	0001	UG/L	U	1.1	UJ	1.1	I
	03/23/92	1001	UG/L	U	1.0	U	1.0	I
	06/22/92	0001	UG/L	U	0.51	UJ	0.51	I
	06/22/92	1001	UG/L	U	0.51	U	0.51	I
	09/16/92	0001	UG/L	U	0.50	UJ	0.50	I
AROCLOR-1248	11/01/90	0001	UG/L	U	.5	UJ	.5	I
	02/05/91	0001	UG/L	U	.5	U	.5	I
	05/06/91	0001	UG/L	U	.5	U	.5	I
	08/05/91	0001	UG/L	U	1.	U	1.	I
	08/06/91	0001	UG/L	U	2.	U	2.	D
	12/16/91	0001	UG/L	U	0.53	U	0.53	I
	03/23/92	0001	UG/L	U	1.1	UJ	1.1	I
	03/23/92	1001	UG/L	U	1.0	U	1.0	I
	06/22/92	0001	UG/L	U	0.51	UJ	0.51	I
	06/22/92	1001	UG/L	U	0.51	U	0.51	I
	09/16/92	0001	UG/L	U	0.50	UJ	0.50	I
AROCLOR-1254	11/01/90	0001	UG/L	U	1.	UJ	1.	I
	02/05/91	0001	UG/L	U	1.	U	1.	I
	05/06/91	0001	UG/L	U	1.	U	1.	I
	08/05/91	0001	UG/L	U	1.	U	1.	I
	08/06/91	0001	UG/L	U	2.	U	2.	I
	12/16/91	0001	UG/L	U	1.1	U	1.1	I
	03/23/92	0001	UG/L	U	1.1	UJ	1.1	I
	03/23/92	1001	UG/L	U	1.0	U	1.0	I
	06/22/92	0001	UG/L	U	0.51	UJ	0.51	I
	06/22/92	1001	UG/L	U	0.51	U	0.51	I
	09/16/92	0001	UG/L	U	0.50	UJ	0.50	I
AROCLOR-1260	11/01/90	0001	UG/L	U	1.	UJ	1.	I

PARAMETER VALUE INDICATOR (PVI): U - LESS THAN DETECTION LIMIT

GROUNDWATER QUALITY DATA BY LOCATION
SITE: TXT99 OU1 VALIDATED DATA
LOCATION: 0063 63-1
NORTH COORDINATE: 596574.31 FT
EAST COORDINATE: 1495055.67 FT
10/30/90 TO 09/18/92
REPORT DATE: 05/06/93

FORMATION OF COMPLETION: ALLUVIUM (AL)
HYDRAULIC FLOW RELATIONSHIP: ON SITE (O)

PARAMETER NAME	LOG DATE	SAMPLE ID	UNITS OF MEASURE	PVI	LAB VALUE	PVI	VALIDATED VALUE	RUN TYPE
AROCLOR-1260	02/05/91	0001	UG/L	U	1.	U	1.	I
	05/06/91	0001	UG/L	U	1.	U	1.	I
	08/05/91	0001	UG/L	U	1.	U	1.	I
	08/06/91	0001	UG/L	U	2.	U	2.	D
	12/16/91	0001	UG/L	U	1.1	U	1.1	I
	03/23/92	0001	UG/L	U	1.1	UJ	1.1	I
	03/23/92	1001	UG/L	U	1.0	U	1.0	I
	06/22/92	0001	UG/L	U	0.51	UJ	0.51	I
	06/22/92	1001	UG/L	U	0.51	U	0.51	I
	09/16/92	0001	UG/L	U	0.50	UJ	0.50	I
ARSENIC, TOTAL	11/01/90	0001	UG/L	U	2.	UJ	2.	I
	02/05/91	0001	UG/L	U	2.	U	2.	I
	02/05/91	A001	% RECOVERY		113.8		NA	I *
	02/05/91	C001	UG/L	U	2.		NA	I *
	05/06/91	0001	UG/L	U	2.	U	2.	I
	08/05/91	0001	UG/L	U	2.	U	2.	I
	12/16/91	0001	UG/L	U	10.0	U	10.0	I
	03/23/92	0001	UG/L	U	2.0	U	2.0	I
	03/23/92	1001	UG/L	U	2.0	U	2.0	I
	06/22/92	0001	UG/L	U	2.0	U	2.0	I
	06/22/92	1001	UG/L	U	2.0	U	2.0	I
	09/16/92	0001	UG/L	U	2.0	UJ	2.00	I
BARIUM, TOTAL	11/01/90	0001	UG/L	B	172.	B	172.	I
	02/05/91	0001	UG/L	B	164.	B	164.	I
	02/05/91	A001	% RECOVERY		100.3		NA	I *
	02/05/91	C001	UG/L	B	158.1		NA	I *
	05/06/91	0001	UG/L	B	140.	B	140.	I
	08/05/91	0001	UG/L		168.		168.	I
	12/16/91	0001	UG/L	U	200.	U	200.	I
	03/23/92	0001	UG/L	B	152.		152.	I
	03/23/92	1001	UG/L	B	148.		148.	I
	06/22/92	0001	UG/L	B	140.		140.	I
	06/22/92	1001	UG/L	B	141.		141.	I
	09/16/92	0001	UG/L		136.		136.	I
BARIUM-133	02/05/91	0001	PCI/L	U	18.		NA	I *
BARIUM-140	02/05/91	0001	PCI/L	U	33.		NA	I *
BENZENE	11/01/90	0001	UG/L	U	2.	U	2.	I
	02/05/91	0001	UG/L	U	2.	U	2.	I
	02/05/91	A001	% RECOVERY		48.		NA	I *
	02/05/91	B001	% RECOVERY		94.		NA	I *
	05/06/91	0001	UG/L	U	2.	U	2.	I
	05/06/91	A001	% RECOVERY		98.		NA	I *
	05/06/91	B001	% RECOVERY		100.		NA	I *
	08/05/91	0001	UG/L	U	2.	U	2.	I
	12/16/91	0001	UG/L	U	1.0	U	1.0	I
	03/23/92	0001	UG/L	U	1.0	U	1.0	I
	03/23/92	1001	UG/L	U	1.0	U	1.0	I
	06/22/92	0001	UG/L	U	1.0	UJ	1.0	I
	06/22/92	1001	UG/L	U	1.0	UJ	1.0	I
	09/16/92	0001	UG/L	U	1.0	UJ	1.0	I
	09/17/92	2001	UG/L	U	1.0	UJ	1.0	I

PARAMETER VALUE INDICATOR (PVI): U - LESS THAN DETECTION LIMIT

GROUNDWATER QUALITY DATA BY LOCATION
SITE: TXT99 OU1 VALIDATED DATA
LOCATION: 0063 63-1
NORTH COORDINATE: 596574.31 FT
EAST COORDINATE: 1495055.67 FT
10/30/90 TO 09/18/92
REPORT DATE: 05/06/93

FORMATION OF COMPLETION: ALLUVIUM (AL)
HYDRAULIC FLOW RELATIONSHIP: ON SITE (O)

PARAMETER NAME	LOG DATE	SAMPLE ID	UNITS OF MEASURE	PVI	LAB VALUE	PVI	VALIDATED VALUE	RUN TYPE
BENZO(A)ANTHRACENE	11/01/90	0001	UG/L	U	10.	UJ	10.	I
	02/05/91	0001	UG/L	U	10.	UJ	10.	I
	05/06/91	0001	UG/L	U	10.	U	10.	I
	08/05/91	0001	UG/L	U	10.	U	10.	I
	12/16/91	0001	UG/L	U	10.	U	10.	I
	03/23/92	0001	UG/L	U	10.	U	10.	I
	03/23/92	1001	UG/L	U	10.	U	10.	I
	06/22/92	0001	UG/L	U	10.	U	10.	I
	06/22/92	1001	UG/L	U	10.	U	10.	I
	09/16/92	0001	UG/L	U	10.	U	10.	I
BENZO(A)PYRENE	11/01/90	0001	UG/L	U	10.	UJ	10.	I
	02/05/91	0001	UG/L	U	10.	UJ	10.	I
	05/06/91	0001	UG/L	U	10.	U	10.	I
	08/05/91	0001	UG/L	U	10.	U	10.	I
	12/16/91	0001	UG/L	U	10.	U	10.	I
	03/23/92	0001	UG/L	U	10.	U	10.	I
	03/23/92	1001	UG/L	U	10.	U	10.	I
	06/22/92	0001	UG/L	U	10.	U	10.	I
	06/22/92	1001	UG/L	U	10.	U	10.	I
	09/16/92	0001	UG/L	U	10.	U	10.	I
BENZO(B)FLUORANTHENE	11/01/90	0001	UG/L	U	10.	UJ	10.	I
	02/05/91	0001	UG/L	U	10.	UJ	10.	I
	05/06/91	0001	UG/L	U	10.	U	10.	I
	08/05/91	0001	UG/L	U	10.	U	10.	I
	12/16/91	0001	UG/L	U	10.	U	10.	I
	03/23/92	0001	UG/L	U	10.	U	10.	I
	03/23/92	1001	UG/L	U	10.	U	10.	I
	06/22/92	0001	UG/L	U	10.	U	10.	I
	06/22/92	1001	UG/L	U	10.	U	10.	I
	09/16/92	0001	UG/L	U	10.	U	10.	I
BENZO(G,H,I)PERYLENE	11/01/90	0001	UG/L	U	10.	UJ	10.	I
	02/05/91	0001	UG/L	U	10.	UJ	10.	I
	05/06/91	0001	UG/L	U	10.	U	10.	I
	08/05/91	0001	UG/L	U	10.	U	10.	I
	12/16/91	0001	UG/L	U	10.	U	10.	I
	03/23/92	0001	UG/L	U	10.	U	10.	I
	03/23/92	1001	UG/L	U	10.	U	10.	I
	06/22/92	0001	UG/L	U	10.	U	10.	I
	06/22/92	1001	UG/L	U	10.	U	10.	I
	09/16/92	0001	UG/L	U	10.	U	10.	I
BENZO(K)FLUORANTHENE	11/01/90	0001	UG/L	U	10.	UJ	10.	I
	02/05/91	0001	UG/L	U	10.	UJ	10.	I
	05/06/91	0001	UG/L	U	10.	U	10.	I
	08/05/91	0001	UG/L	U	10.	U	10.	I
	12/16/91	0001	UG/L	U	10.	U	10.	I
	03/23/92	0001	UG/L	U	10.	U	10.	I
	03/23/92	1001	UG/L	U	10.	U	10.	I
	06/22/92	0001	UG/L	U	10.	U	10.	I
	06/22/92	1001	UG/L	U	10.	U	10.	I
	09/16/92	0001	UG/L	U	10.	U	10.	I
BENZOIC ACID	11/01/90	0001	UG/L	U	50.	UJ	50.	I

PARAMETER VALUE INDICATOR (PVI): U - LESS THAN DETECTION LIMIT

GROUNDWATER QUALITY DATA BY LOCATION
SITE: TXT99 OU1 VALIDATED DATA
LOCATION: 0063 63-1
NORTH COORDINATE: 596574.31 FT
EAST COORDINATE: 1495055.67 FT
10/30/90 TO 09/18/92
REPORT DATE: 05/06/93

FORMATION OF COMPLETION: ALLUVIUM (AL)
HYDRAULIC FLOW RELATIONSHIP: ON SITE (O)

PARAMETER NAME	LOG DATE	SAMPLE ID	UNITS OF MEASURE	PVI	LAB VALUE	PVI	VALIDATED VALUE	RUN TYPE
BENZOIC ACID	02/05/91	0001	UG/L	U	50.	UJ	50.	I
	05/06/91	0001	UG/L	U	50.	UJ	50.	I
	08/05/91	0001	UG/L	U	50.	UJ	50.	I
	12/16/91	0001	UG/L	U	50.	UJ	50.	I
BENZYL ALCOHOL	11/01/90	0001	UG/L	U	10.	UJ	10.	I
	02/05/91	0001	UG/L	U	10.	UJ	10.	I
	05/06/91	0001	UG/L	U	10.	U	10.	I
	08/05/91	0001	UG/L	U	10.	U	10.	I
	12/16/91	0001	UG/L	U	10.	U	10.	I
BERYLLIUM	08/05/91	0001	UG/L	U	2.	U	2.	I
BERYLLIUM, TOTAL	11/01/90	0001	UG/L	U	2.	U	2.	I
	02/05/91	0001	UG/L	U	1.	U	1.	I
	02/05/91	A001	% RECOVERY		117.8		NA	I *
	02/05/91	C001	UG/L	U	1.		NA	I *
	05/06/91	0001	UG/L	U	2.	U	2.	I
	12/16/91	0001	UG/L	U	5.0	U	5.0	I
	03/23/92	0001	UG/L	U	1.0	U	1.0	I
	03/23/92	1001	UG/L	U	1.0	U	1.0	I
	06/22/92	0001	UG/L	U	1.0	U	1.0	I
	06/22/92	1001	UG/L	U	1.0	U	1.0	I
	09/16/92	0001	UG/L	U	1.0	U	1.0	I
BERYLLIUM-7	02/05/91	0001	PCI/L	U	75.		NA	I *
BETA-BHC	11/01/90	0001	UG/L	U	.05	UJ	.05	I
	02/05/91	0001	UG/L	U	.05	U	.05	I
	05/06/91	0001	UG/L	U	.05	U	.05	I
	08/05/91	0001	UG/L	U	.05	U	.05	I
	08/06/91	0001	UG/L	U	.1	U	.1	D
	12/16/91	0001	UG/L	U	0.053	U	0.053	I
	03/23/92	0001	UG/L	U	0.054	UJ	0.054	I
	03/23/92	1001	UG/L	U	0.052	U	0.052	I
	06/22/92	0001	UG/L	J	0.041	UJ	0.051	I
	06/22/92	1001	UG/L	U	0.051	U	0.051	I
	09/16/92	0001	UG/L	U	0.050	UJ	0.050	I
BIS(2-CHLOROETHOXY)METHANE	11/01/90	0001	UG/L	U	10.	UJ	10.	I
	02/05/91	0001	UG/L	U	10.	UJ	10.	I
	05/06/91	0001	UG/L	U	10.	U	10.	I
	08/05/91	0001	UG/L	U	10.	U	10.	I
	12/16/91	0001	UG/L	U	10.	U	10.	I
	03/23/92	0001	UG/L	U	10.	U	10.	I
	03/23/92	1001	UG/L	U	10.	U	10.	I
	06/22/92	0001	UG/L	U	10.	U	10.	I
	06/22/92	1001	UG/L	U	10.	U	10.	I
	09/16/92	0001	UG/L	U	10.	U	10.	I
BIS(2-CHLOROETHYL)ETHER	11/01/90	0001	UG/L	U	10.	UJ	10.	I
	02/05/91	0001	UG/L	U	10.	UJ	10.	I
	05/06/91	0001	UG/L	U	10.	U	10.	I
	08/05/91	0001	UG/L	U	10.	U	10.	I
	12/16/91	0001	UG/L	U	10.	U	10.	I
	03/23/92	0001	UG/L	U	10.	U	10.	I

PARAMETER VALUE INDICATOR (PVI): U - LESS THAN DETECTION LIMIT

GROUNDWATER QUALITY DATA BY LOCATION
SITE: TXT99 OU1 VALIDATED DATA
LOCATION: 0063 63-1
NORTH COORDINATE: 596574.31 FT
EAST COORDINATE: 1495055.67 FT
10/30/90 TO 09/18/92
REPORT DATE: 05/06/93

FORMATION OF COMPLETION: ALLUVIUM (AL)
HYDRAULIC FLOW RELATIONSHIP: ON SITE (O)

PARAMETER NAME	LOG DATE	SAMPLE ID	UNITS OF MEASURE	PVI	LAB VALUE	PVI	VALIDATED VALUE	RUN TYPE
BIS(2-CHLOROETHYL)ETHER	03/23/92	1001	UG/L	U	10.	U	10.	I
	06/22/92	0001	UG/L	U	10.	U	10.	I
	06/22/92	1001	UG/L	U	10.	U	10.	I
	09/16/92	0001	UG/L	U	10.	U	10.	I
BIS(2-ETHYLHEXYL)PHTHALATE	11/01/90	0001	UG/L	U	10.	UJ	10.	I
	02/05/91	0001	UG/L	U	10.	UJ	10.	I
	05/06/91	0001	UG/L	U	10.	U	10.	I
	08/05/91	0001	UG/L	U	10.	U	10.	I
	12/16/91	0001	UG/L	JB	1.	UJ	10.	I
	03/23/92	0001	UG/L	JB	0.6	UJ	10.	I
	03/23/92	1001	UG/L	JB	0.9	UJ	10.	I
	06/22/92	0001	UG/L	JB	.9.	UJ	10.	I
	06/22/92	1001	UG/L	B	10.	UJ	10.	I
	09/16/92	0001	UG/L	JB	2.	UJ	10.	I
BISMUTH-207	09/16/92	0001	PCI/L	U	12.5		NA	I *
BISMUTH-210	11/01/90	0001	PCI/L	U	20.		NA	I *
	02/05/91	0001	PCI/L	U	1.		NA	I *
	02/05/91	A001	% RECOVERY		47.		NA	I *
	02/05/91	C001	PCI/L	U	1.		NA	I *
	08/05/91	001	PCI/L	U	15.		NA	I *
	12/16/91	0001	PCI/L	U	16.		NA	I *
	03/23/92	0001	PCI/L	U	7.		NA	I *
	03/23/92	1001	PCI/L	U	4.		NA	I *
	06/22/92	0001	PCI/L	U	7.		NA	I *
	06/22/92	1001	PCI/L	U	9.		NA	I *
	09/16/92	0001	PCI/L	U	11.6		NA	I *
BROMOBENZENE	11/01/90	0001	UG/L	U	2.	UJ	2.	I
	02/05/91	0001	UG/L	U	2.	UJ	2.	I
	05/06/91	0001	UG/L	U	2.	UJ	2.	I
	08/05/91	0001	UG/L	U	2.	UJ	2.	I
	12/16/91	0001	UG/L	U	1.0	UJ	1.0	I
	03/23/92	0001	UG/L	U	2.0	U	2.0	I
	03/23/92	1001	UG/L	U	2.0	U	2.0	I
	06/22/92	0001	UG/L	U	2.0		NA	I
	06/22/92	1001	UG/L	U	2.0		NA	I
	09/16/92	0001	UG/L	U	2.0	U	2.0	I
	09/17/92	2001	UG/L	U	2.0	U	2.0	I
BROMOCHLOROMETHANE	11/01/90	0001	% RECOVERY		101.		NA	I *
	02/05/91	0001	% RECOVERY		86.		NA	I *
	02/05/91	A001	% RECOVERY		82.		NA	I *
	02/05/91	B001	% RECOVERY		87.		NA	I *
	05/06/91	0001	% RECOVERY		98.		NA	I *
	05/06/91	A001	% RECOVERY		94.		NA	I *
	05/06/91	B001	% RECOVERY		92.		NA	I *
	08/05/91	0001	% RECOVERY		78.		NA	I *
	12/16/91	0001	% RECOVERY		109.		NA	I *
	03/23/92	0001	% RECOVERY		106.		NA	I *
	03/23/92	1001	% RECOVERY		106.		NA	I *
	06/22/92	0001	% RECOVERY		105.		NA	I *
	06/22/92	1001	% RECOVERY		97.		NA	I *
	09/16/92	0001	% RECOVERY		99.		NA	I *

PARAMETER VALUE INDICATOR (PVI): U - LESS THAN DETECTION LIMIT

GROUNDWATER QUALITY DATA BY LOCATION
SITE: TXT99 OU1 VALIDATED DATA
LOCATION: 0063 63-1
NORTH COORDINATE: 596574.31 FT
EAST COORDINATE: 1495055.67 FT
10/30/90 TO 09/18/92
REPORT DATE: 05/06/93

FORMATION OF COMPLETION: ALLUVIUM (AL)
HYDRAULIC FLOW RELATIONSHIP: ON SITE (O)

PARAMETER NAME	LOG DATE	SAMPLE ID	UNITS OF MEASURE	PVI	LAB VALUE	PVI	VALIDATED VALUE	RUN TYPE
BROMOCHLOROMETHANE	09/17/92	2001	% RECOVERY		91.		NA	I *
BROMODICHLOROMETHANE	11/01/90	0001	UG/L	U	1.	U	1.	I
	02/05/91	0001	UG/L	U	1.	U	1.	I
	02/05/91	A001	% RECOVERY		43.		NA	I *
	02/05/91	B001	% RECOVERY		84.		NA	I *
	05/06/91	0001	UG/L	U	1.	U	1.	I
	05/06/91	A001	% RECOVERY		108.		NA	I *
	05/06/91	B001	% RECOVERY		100.		NA	I *
	08/05/91	0001	UG/L	U	1.	U	1.	I
	12/16/91	0001	UG/L	U	1.0	UJ	1.0	I
	03/23/92	0001	UG/L	U	1.0	U	1.0	I
	03/23/92	1001	UG/L	U	1.0	U	1.0	I
	06/22/92	0001	UG/L	U	1.0	U	1.0	I
	06/22/92	1001	UG/L	U	1.0	U	1.0	I
	09/16/92	0001	UG/L	U	1.0	U	1.0	I
	09/17/92	2001	UG/L	U	1.0	U	1.0	I
BROMOFORM	11/01/90	0001	UG/L	U	2.	U	2.	I
	02/05/91	0001	UG/L	U	2.	U	2.	I
	02/05/91	A001	% RECOVERY		32.		NA	I *
	02/05/91	B001	% RECOVERY		68.		NA	I *
	05/06/91	0001	UG/L	U	2.	U	2.	I
	05/06/91	A001	% RECOVERY		95.		NA	I *
	05/06/91	B001	% RECOVERY		93.		NA	I *
	08/05/91	0001	UG/L	U	2.	UJ	2.	I
	12/16/91	0001	UG/L	U	1.0	UJ	1.0	I
	03/23/92	0001	UG/L	U	2.0	U	2.0	I
	03/23/92	1001	UG/L	U	2.0	U	2.0	I
	06/22/92	0001	UG/L	U	2.0	U	2.0	I
	06/22/92	1001	UG/L	U	2.0	U	2.0	I
	09/16/92	0001	UG/L	U	2.0	U	2.0	I
	09/17/92	2001	UG/L	U	2.0	U	2.0	I
BROMOMETHANE	05/06/91	0001	UG/L	U	1.2	U	1.2	I
	08/05/91	0001	UG/L	U	1.2	U	1.2	I
	12/16/91	0001	UG/L	U	2.0		NA	I
BUTYL BENZYL PHTHALATE	11/01/90	0001	UG/L	U	10.	UJ	10.	I
	02/05/91	0001	UG/L	U	10.	UJ	10.	I
	05/06/91	0001	UG/L	U	10.	U	10.	I
	08/05/91	0001	UG/L	U	10.	U	10.	I
	12/16/91	0001	UG/L	U	10.	U	10.	I
	03/23/92	0001	UG/L	U	10.	U	10.	I
	03/23/92	1001	UG/L	U	10.	U	10.	I
	06/22/92	0001	UG/L	U	10.	U	10.	I
	06/22/92	1001	UG/L	U	10.	U	10.	I
	09/16/92	0001	UG/L	U	10.	UJ	10.	I
CADMIUM, TOTAL	11/01/90	0001	UG/L		8.7		8.7	I
	02/05/91	0001	UG/L	U	5.	U	5.	I
	02/05/91	A001	% RECOVERY		111.2		NA	I *
	02/05/91	C001	UG/L	U	5.		NA	I *
	05/06/91	0001	UG/L		10.8		10.8	I
	08/05/91	0001	UG/L		7.8		7.8	I
	12/16/91	0001	UG/L	U	5.0	U	5.0	I

PARAMETER VALUE INDICATOR (PVI): U - LESS THAN DETECTION LIMIT

GROUNDWATER QUALITY DATA BY LOCATION
SITE: TXT99 OU1 VALIDATED DATA
LOCATION: 0063 63-1
NORTH COORDINATE: 596574.31 FT
EAST COORDINATE: 1495055.67 FT
10/30/90 TO 09/18/92
REPORT DATE: 05/06/93

FORMATION OF COMPLETION: ALLUVIUM (AL)
HYDRAULIC FLOW RELATIONSHIP: ON SITE (O)

PARAMETER NAME	LOG DATE	SAMPLE ID	UNITS OF MEASURE	PVI	LAB VALUE	PVI	VALIDATED VALUE	RUN TYPE
CADMIUM, TOTAL	03/23/92	0001	UG/L	U	4.0	U	4.0	I
	03/23/92	1001	UG/L	U	4.0	U	4.0	I
	06/22/92	0001	UG/L	U	4.0	U	4.0	I
	06/22/92	1001	UG/L	U	4.0	U	4.0	I
	09/16/92	0001	UG/L	U	3.0	U	3.0	I
CALCIUM, TOTAL	11/01/90	0001	UG/L		160000.		160000.	I
	11/01/90	1001	UG/L		159000.		NA	I *
	02/05/91	0001	UG/L		170000.		NA	I *
	02/05/91	0001	UG/L		165000.		165000.	I
	02/05/91	C001	UG/L		147000.		NA	I *
	02/05/91	C001	UG/L		160903.74		NA	I *
	05/06/91	0001	UG/L		130000.		NA	I *
	05/06/91	0001	UG/L		131000.		131000.	I
	05/06/91	C001	UG/L		130000.		NA	I *
	08/05/91	0001	MG/L		169.		NA	I *
	08/05/91	0001	UG/L		160000.		160000.	I
	12/16/91	0001	UG/L		157000.	J	157000.	I
	03/23/92	0001	UG/L		139000.	J	139000.00	I
	03/23/92	1001	UG/L		136000.	J	136000.00	I
	06/22/92	0001	UG/L		136000.		136000.	I
	06/22/92	1001	UG/L		136000.		136000.	I
	09/16/92	0001	UG/L		125000.		125000.	I
CARBAZOLE	03/23/92	0001	UG/L	U	10.	U	10.	I
	03/23/92	1001	UG/L	U	10.	U	10.	I
	06/22/92	0001	UG/L	U	10.	U	10.	I
	06/22/92	1001	UG/L	U	10.	U	10.	I
	09/16/92	0001	UG/L	U	10.	UJ	10.	I
CARBON TETRACHLORIDE	11/01/90	0001	UG/L		2.8	J	2.8	I
	02/05/91	0001	UG/L		2.4	J	2.4	I
	02/05/91	A001	% RECOVERY		48.		NA	I *
	02/05/91	B001	% RECOVERY		85.		NA	I *
	05/06/91	0001	UG/L		2.	J	2.	I
	05/06/91	A001	% RECOVERY		83.		NA	I *
	05/06/91	B001	% RECOVERY		88.		NA	I *
	08/05/91	0001	UG/L		2.6	J	2.6	I
	12/16/91	0001	UG/L		2.8	J	2.8	I
	03/23/92	0001	UG/L		2.3	J	2.3	I
	03/23/92	1001	UG/L		2.3	J	2.3	I
	06/22/92	0001	UG/L		3.1	J	3.1	I
	06/22/92	1001	UG/L		3.0	J	3.0	I
	09/16/92	0001	UG/L	U	1.0	U	1.0	I
	09/17/92	2001	UG/L	U	1.0	U	1.0	I
CERIUM-139	02/05/91	0001	PCI/L	U	9.6		NA	I *
CERIUM-141	02/05/91	0001	PCI/L	U	18.		NA	I *
CERIUM-144	02/05/91	0001	PCI/L	U	78.		NA	I *
CESIUM-134	02/05/91	0001	PCI/L	U	12.		NA	I *
CESIUM-137	02/05/91	0001	PCI/L	U	13.		NA	I *
	03/23/92	0001	PCI/L	U	3.		NA	I *

PARAMETER VALUE INDICATOR (PVI): U - LESS THAN DETECTION LIMIT

GROUNDWATER QUALITY DATA BY LOCATION
SITE: TXT99 OU1 VALIDATED DATA
LOCATION: 0063 63-1
NORTH COORDINATE: 596574.31 FT
EAST COORDINATE: 1495055.67 FT
10/30/90 TO 09/18/92
REPORT DATE: 05/06/93

FORMATION OF COMPLETION: ALLUVIUM (AL)
HYDRAULIC FLOW RELATIONSHIP: ON SITE (O)

PARAMETER NAME	LOG DATE	SAMPLE ID	UNITS OF MEASURE	PVI	LAB VALUE	PVI	VALIDATED VALUE	RUN TYPE
CESIUM-137	03/23/92	1001	PCI/L	U	2.		NA	I *
	06/22/92	0001	PCI/L	U	4.		NA	I *
	06/22/92	1001	PCI/L	U	3.		NA	I *
	09/16/92	0001	PCI/L	U	14.8		NA	I *
CHLORIDE	11/01/90	0001	MG/L		285.		NA	I *
	02/05/91	0001	MG/L		248.		NA	I *
	02/05/91	A001	% RECOVERY		101.1		NA	I *
	02/05/91	B001	% RECOVERY		100.3		NA	I *
	05/06/91	0001	MG/L		203.		NA	I *
	05/06/91	A001	% RECOVERY		97.		NA	I *
	05/06/91	B001	% RECOVERY		97.7		NA	I *
	08/05/91	0001	MG/L		274.		NA	I *
	12/16/91	0001	MG/L		241.96		241.96	I
	03/23/92	0001	MG/L		181.		181.	I
	03/23/92	1001	MG/L		174.		174.	I
	06/22/92	0001	MG/L		175.		175.	I
	06/22/92	1001	MG/L		174.		174.	I
	09/16/92	0001	MG/L		213.		213.	I
CHLOROBENZENE	11/01/90	0001	UG/L	U	2.	U	2.	I
	02/05/91	0001	UG/L	U	2.	U	2.	I
	05/06/91	0001	UG/L	U	2.	U	2.	I
	08/05/91	0001	UG/L	U	2.	U	2.	I
	12/16/91	0001	UG/L	U	1.0	U	1.0	I
	03/23/92	0001	UG/L	U	1.0	UJ	1.0	I
	03/23/92	1001	UG/L	U	1.0	UJ	1.0	I
	06/22/92	0001	UG/L	U	1.0		NA	I
	06/22/92	1001	UG/L	U	1.0		NA	I
	09/16/92	0001	UG/L	U	1.0	U	1.0	I
	09/17/92	2001	UG/L	U	1.0	U	1.0	I
CHLOROETHANE	05/06/91	0001	UG/L	U	5.2	U	5.2	I
	08/05/91	0001	UG/L	U	5.2	U	5.2	I
	12/16/91	0001	UG/L	U	2.0		NA	I
CHLOROFORM	11/01/90	0001	UG/L		12.	UJ	12.	I
	02/05/91	0001	UG/L		10.	UJ	10.	I
	02/05/91	A001	% RECOVERY		52.		NA	I *
	02/05/91	B001	% RECOVERY		88.		NA	I *
	05/06/91	0001	UG/L		7.2	J	7.2	I
	05/06/91	A001	% RECOVERY		97.		NA	I *
	05/06/91	B001	% RECOVERY		97.		NA	I *
	08/05/91	0001	UG/L		8.2	J	8.2	I
	12/16/91	0001	UG/L		5.8	J	5.8	I
	03/23/92	0001	UG/L		5.1	J	5.1	I
	03/23/92	1001	UG/L		5.1	J	5.1	I
	06/22/92	0001	UG/L		7.9	J	7.9	I
	06/22/92	1001	UG/L		7.4	J	7.4	I
	09/16/92	0001	UG/L		5.7	UJ	5.7	I
	09/17/92	2001	UG/L		1.7		1.7	I
CHLOROMETHANE	05/06/91	0001	UG/L	U	.8	U	.8	I
	08/05/91	0001	UG/L	U	.8	UJ	.8	I
	12/16/91	0001	UG/L	U	2.0	UJ	2.0	I
CHLOROTOLUENE	11/01/90	0001	UG/L	U	1.	U	1.	I

PARAMETER VALUE INDICATOR (PVI): U - LESS THAN DETECTION LIMIT

GROUNDWATER QUALITY DATA BY LOCATION
SITE: TXT99 OU1 VALIDATED DATA
LOCATION: 0063 63-1
NORTH COORDINATE: 596574.31 FT
EAST COORDINATE: 1495055.67 FT
10/30/90 TO 09/18/92
REPORT DATE: 05/06/93

FORMATION OF COMPLETION: ALLUVIUM (AL)
HYDRAULIC FLOW RELATIONSHIP: ON SITE (O)

PARAMETER NAME	LOG DATE	SAMPLE ID	UNITS OF MEASURE	PVI	LAB VALUE	PVI	VALIDATED VALUE	RUN TYPE
CHLOROTOLUENE	02/05/91	0001	UG/L	U	1.	U	1.	I
	05/06/91	0001	UG/L	U	1.	U	1.	I
	08/05/91	0001	UG/L	U	1.	U	1.	I
CHROMIUM, TOTAL	11/01/90	0001	UG/L		25.2		25.2	I
	02/05/91	0001	UG/L	U	10.	U	10.	I
	02/05/91	A001	% RECOVERY		94.4		NA	I *
	02/05/91	C001	UG/L	U	10.		NA	I *
	05/06/91	0001	UG/L		26.8		26.8	I
	08/05/91	0001	UG/L		33.1		33.1	I
	12/16/91	0001	UG/L	U	10.0	U	10.0	I
	03/23/92	0001	UG/L	U	7.0	U	7.0	I
	03/23/92	1001	UG/L	U	7.0	U	7.0	I
	06/22/92	0001	UG/L	U	8.0	U	8.0	I
	06/22/92	1001	UG/L	U	8.0	U	8.0	I
	09/16/92	0001	UG/L	U	3.0	UJ	3.00	I
CHROMIUM-51	02/05/91	0001	PCI/L	U	77.		NA	I *
CHRYSENE	11/01/90	0001	UG/L	U	10.	UJ	10.	I
	02/05/91	0001	UG/L	U	10.	UJ	10.	I
	05/06/91	0001	UG/L	U	10.	U	10.	I
	08/05/91	0001	UG/L	U	10.	U	10.	I
	12/16/91	0001	UG/L	U	10.	U	10.	I
	03/23/92	0001	UG/L	U	10.	U	10.	I
	03/23/92	1001	UG/L	U	10.	U	10.	I
	06/22/92	0001	UG/L	U	10.	U	10.	I
	06/22/92	1001	UG/L	U	10.	U	10.	I
	09/16/92	0001	UG/L	U	10.	U	10.	I
COBALT, TOTAL	11/01/90	0001	UG/L	U	10.	U	10.	I
	02/05/91	0001	UG/L	U	20.	U	20.	I
	02/05/91	A001	% RECOVERY		101.2		NA	I *
	02/05/91	C001	UG/L	U	20.		NA	I *
	05/06/91	0001	UG/L	U	10.	U	10.	I
	08/05/91	0001	UG/L	U	10.	U	10.	I
	12/16/91	0001	UG/L	U	50.0	U	50.0	I
	03/23/92	0001	UG/L	U	7.0	U	7.0	I
	03/23/92	1001	UG/L	U	7.0	U	7.0	I
	06/22/92	0001	UG/L	U	6.0	U	6.0	I
	06/22/92	1001	UG/L	U	6.0	U	6.0	I
	09/16/92	0001	UG/L		4.6	UJ	4.60	I
COBALT-57	02/05/91	0001	PCI/L	U	9.8		NA	I *
COBALT-58	02/05/91	0001	PCI/L	U	14.		NA	I *
COBALT-60	02/05/91	0001	PCI/L	U	17.		NA	I *
	09/16/92	0001	PCI/L	U	17.2		NA	I *
COPPER, TOTAL	11/01/90	0001	UG/L	B	22.2	B	22.2	I
	02/05/91	0001	UG/L	B	16.4	B	16.4	I
	02/05/91	A001	% RECOVERY		101.8		NA	I *
	02/05/91	C001	UG/L	B	14.12		NA	I *
	05/06/91	0001	UG/L		36.8		36.8	I
	08/05/91	0001	UG/L		28.8		28.8	I

PARAMETER VALUE INDICATOR (PVI): U - LESS THAN DETECTION LIMIT

GROUNDWATER QUALITY DATA BY LOCATION
SITE: TXT99 OU1 VALIDATED DATA
LOCATION: 0063 63-1
NORTH COORDINATE: 596574.31 FT
EAST COORDINATE: 1495055.67 FT
10/30/90 TO 09/18/92
REPORT DATE: 05/06/93

FORMATION OF COMPLETION: ALLUVIUM (AL)
HYDRAULIC FLOW RELATIONSHIP: ON SITE (O)

PARAMETER NAME	LOG DATE	SAMPLE ID	UNITS OF MEASURE	PVI	LAB VALUE	PVI	VALIDATED VALUE	RUN TYPE
COPPER, TOTAL	12/16/91	0001	UG/L		27.9	UJ	27.9	I
	03/23/92	0001	UG/L	B	8.70		8.70	I
	03/23/92	1001	UG/L	U	7.0	U	7.0	I
	06/22/92	0001	UG/L	B	18.4		18.4	I
	06/22/92	1001	UG/L	B	19.3		19.3	I
	09/16/92	0001	UG/L		42.1		42.1	I
DECACHLOROBIPHENYL	03/23/92	0001	% RECOVERY		65.		NA	I *
	03/23/92	0001	% RECOVERY	*	55.		NA	X1*
	03/23/92	1001	% RECOVERY	*	55.		NA	I *
	03/23/92	1001	% RECOVERY	*	45.		NA	X1*
	06/22/92	0001	% RECOVERY	*	50.		NA	I *
	06/22/92	0001	% RECOVERY	*	55.		NA	X1*
	06/22/92	1001	% RECOVERY		70.		NA	I *
	09/16/92	0001	% RECOVERY	*	35.		NA	I *
	09/16/92	0001	% RECOVERY	*	30.		NA	X1*
DELTA-BHC	11/01/90	0001	UG/L	U	.05	UJ	.05	I
	02/05/91	0001	UG/L	U	.05	U	.05	I
	05/06/91	0001	UG/L	U	.05	U	.05	I
	08/05/91	0001	UG/L	U	.05	U	.05	I
	08/06/91	0001	UG/L	U	.1	U	.1	D
	12/16/91	0001	UG/L	U	0.053	UJ	0.053	I
	03/23/92	0001	UG/L	U	0.054	UJ	0.054	I
	03/23/92	1001	UG/L	U	0.052	U	0.052	I
	06/22/92	0001	UG/L	U	0.051	UJ	0.051	I
	06/22/92	1001	UG/L	U	0.051	U	0.051	I
	09/16/92	0001	UG/L	U	0.050	UJ	0.050	I
DI-N-BUTYL PHTHALATE	11/01/90	0001	UG/L	U	10.	UJ	10.	I
	02/05/91	0001	UG/L	U	10.	UJ	10.	I
	05/06/91	0001	UG/L	U	10.	U	10.	I
	08/05/91	0001	UG/L	U	10.	U	10.	I
	12/16/91	0001	UG/L	U	10.	U	10.	I
	03/23/92	0001	UG/L	JB	0.8	UJ	10.	I
	03/23/92	1001	UG/L	JB	0.9	UJ	10.	I
	06/22/92	0001	UG/L	JB	3.	UJ	10.	I
	06/22/92	1001	UG/L	JB	3.	UJ	10.	I
	09/16/92	0001	UG/L	JB	3.	UJ	10.	I
DI-N-OCTYL PHTHALATE	11/01/90	0001	UG/L	U	10.	UJ	10.	I
	02/05/91	0001	UG/L	U	10.	UJ	10.	I
	05/06/91	0001	UG/L	U	10.	U	10.	I
	08/05/91	0001	UG/L	U	10.	U	10.	I
	12/16/91	0001	UG/L	U	10.	U	10.	I
	03/23/92	0001	UG/L	U	10.	U	10.	I
	03/23/92	1001	UG/L	U	10.	U	10.	I
	06/22/92	0001	UG/L	U	10.	U	10.	I
	06/22/92	1001	UG/L	U	10.	U	10.	I
	09/16/92	0001	UG/L	U	10.	U	10.	I
DIBENZO(A,H)ANTHRACENE	11/01/90	0001	UG/L	U	10.	UJ	10.	I
	02/05/91	0001	UG/L	U	10.	UJ	10.	I
	05/06/91	0001	UG/L	U	10.	U	10.	I
	08/05/91	0001	UG/L	U	10.	U	10.	I
	12/16/91	0001	UG/L	U	10.	U	10.	I

PARAMETER VALUE INDICATOR (PVI): U - LESS THAN DETECTION LIMIT

GROUNDWATER QUALITY DATA BY LOCATION
SITE: TXT99 OU1 VALIDATED DATA
LOCATION: 0063 63-1
NORTH COORDINATE: 596574.31 FT
EAST COORDINATE: 1495055.67 FT
10/30/90 TO 09/18/92
REPORT DATE: 05/06/93

FORMATION OF COMPLETION: ALLUVIUM (AL)
HYDRAULIC FLOW RELATIONSHIP: ON SITE (O)

PARAMETER NAME	LOG DATE	SAMPLE ID	UNITS OF MEASURE	PVI	LAB VALUE	PVI	VALIDATED VALUE	RUN TYPE
DIBENZO(A,H)ANTHRACENE	03/23/92	0001	UG/L	U	10.	U	10.	I
	03/23/92	1001	UG/L	U	10.	U	10.	I
	06/22/92	0001	UG/L	U	10.	U	10.	I
	06/22/92	1001	UG/L	U	10.	U	10.	I
	09/16/92	0001	UG/L	U	10.	U	10.	I
DIBENZOFURAN	11/01/90	0001	UG/L	U	10.	UJ	10.	I
	02/05/91	0001	UG/L	U	10.	UJ	10.	I
	05/06/91	0001	UG/L	U	10.	U	10.	I
	08/05/91	0001	UG/L	U	10.	U	10.	I
	12/16/91	0001	UG/L	U	10.	U	10.	I
	03/23/92	0001	UG/L	U	10.	U	10.	I
	03/23/92	1001	UG/L	U	10.	U	10.	I
	06/22/92	0001	UG/L	U	10.	U	10.	I
	06/22/92	1001	UG/L	U	10.	U	10.	I
	09/16/92	0001	UG/L	U	10.	U	10.	I
DIBROMOCHLOROMETHANE	11/01/90	0001	UG/L	U	.9	U	.9	I
	02/05/91	0001	UG/L	U	.9	U	.9	I
	02/05/91	A001	% RECOVERY		33.		NA	I *
	02/05/91	B001	% RECOVERY		66.		NA	I *
	05/06/91	0001	UG/L	U	.9	U	.9	I
	05/06/91	A001	% RECOVERY		95.		NA	I *
	05/06/91	B001	% RECOVERY		90.		NA	I *
	08/05/91	0001	UG/L	U	.9	U	.9	I
	12/16/91	0001	UG/L	U	1.0	UJ	1.0	I
	03/23/92	0001	UG/L	U	0.90	U	0.90	I
	03/23/92	1001	UG/L	U	0.90	U	0.90	I
	06/22/92	0001	UG/L	U	0.90	UJ	0.90	I
	06/22/92	1001	UG/L	U	0.90	UJ	0.90	I
	09/16/92	0001	UG/L	U	0.90	U	0.90	I
	09/17/92	2001	UG/L	U	0.90	U	0.90	I
DIBROMOMETHANE	11/01/90	0001	UG/L	U	2.	UJ	2.	I
	02/05/91	0001	UG/L	U	2.	UJ	2.	I
	05/06/91	0001	UG/L	U	2.	UJ	2.	I
	08/05/91	0001	UG/L	U	2.	UJ	2.	I
	12/16/91	0001	UG/L	U	1.0	UJ	1.0	I
	03/23/92	0001	UG/L	U	2.0	U	2.0	I
	03/23/92	1001	UG/L	U	2.0	U	2.0	I
	06/22/92	0001	UG/L	B	3.4	UJ	3.4	I
	06/22/92	1001	UG/L	B	3.4	UJ	3.4	I
	09/16/92	0001	UG/L	U	2.0	U	2.0	I
	09/17/92	2001	UG/L	U	2.0	U	2.0	I
DIBUTYLCHLORENDATE	02/05/91	0001	% RECOVERY		102.		NA	I *
	02/05/91	A001	% RECOVERY		105.		NA	I *
	02/05/91	B001	% RECOVERY		91.		NA	I *
	08/05/91	0001	% RECOVERY	*	0.		NA	I *
	08/05/91	A001	% RECOVERY	*	0.		NA	I *
	08/05/91	B001	% RECOVERY	*	0.		NA	I *
	08/06/91	0001	% RECOVERY	*	0.		NA	I *
	12/16/91	0001	% RECOVERY	I	388.		NA	I *
DICHLORODIFLUOROMETHANE	05/06/91	0001	UG/L	U	1.8	U	1.8	I
	08/05/91	0001	UG/L	U	1.8	UJ	1.8	I

PARAMETER VALUE INDICATOR (PVI): U - LESS THAN DETECTION LIMIT

GROUNDWATER QUALITY DATA BY LOCATION
SITE: TXT99 OU1 VALIDATED DATA
LOCATION: 0063 63-1
NORTH COORDINATE: 596574.31 FT
EAST COORDINATE: 1495055.67 FT
10/30/90 TO 09/18/92
REPORT DATE: 05/06/93

FORMATION OF COMPLETION: ALLUVIUM (AL)
HYDRAULIC FLOW RELATIONSHIP: ON SITE (O)

PARAMETER NAME	LOG DATE	SAMPLE ID	UNITS OF MEASURE	PVI	LAB VALUE	PVI	VALIDATED VALUE	RUN TYPE
DICHLORODIFLUOROMETHANE	12/16/91	0001	UG/L	U	2.0		NA	I
DICHLOROMETHANE-METHYLENE CHLORIDE	11/01/90	0001	UG/L	U	2.	UJ	2.	I
	02/05/91	0001	UG/L	U	5.	UJ	5.	I
	05/06/91	0001	UG/L		5.8	J	5.8	I
	08/05/91	0001	UG/L	U	5.	UJ	5.	I
	12/16/91	0001	UG/L	U	4.0	UJ	4.0	I
	03/23/92	0001	UG/L	U	4.0	UJ	4.0	I
	03/23/92	1001	UG/L	U	4.0	UJ	4.0	I
	06/22/92	0001	UG/L	U	4.0		NA	I
	06/22/92	1001	UG/L	U	4.0		NA	I
	09/16/92	0001	UG/L	U	4.0	UJ	4.0	I
	09/17/92	2001	UG/L	U	4.0	UJ	4.0	I
DIELDRIN	11/01/90	0001	UG/L	U	.1	UJ	.1	I
	02/05/91	0001	UG/L	U	.1	U	.1	I
	02/05/91	A001	% RECOVERY		101.		NA	I *
	02/05/91	B001	% RECOVERY		89.		NA	I *
	05/06/91	0001	UG/L	U	.1	U	.1	I
	08/05/91	0001	UG/L	U	.02	U	.02	I
	08/05/91	A001	% RECOVERY		94.		NA	I *
	08/05/91	B001	% RECOVERY		92.		NA	I *
	08/06/91	0001	UG/L	U	.04	U	.04	D
	12/16/91	0001	UG/L	U	0.11	U	0.11	I
	03/23/92	0001	UG/L	U	0.11	UJ	0.11	I
	03/23/92	1001	UG/L	U	0.10	U	0.10	I
	06/22/92	0001	UG/L	U	0.10	UJ	0.10	I
	06/22/92	1001	UG/L	U	0.10	U	0.10	I
	09/16/92	0001	UG/L	U	0.10	UJ	0.10	I
DIETHYL PHTHALATE	11/01/90	0001	UG/L	U	10.	UJ	10.	I
	02/05/91	0001	UG/L	U	10.	UJ	10.	I
	05/06/91	0001	UG/L	U	10.	U	10.	I
	08/05/91	0001	UG/L	U	10.	U	10.	I
	12/16/91	0001	UG/L	U	10.	U	10.	I
	03/23/92	0001	UG/L	U	10.	U	10.	I
	03/23/92	1001	UG/L	U	10.	U	10.	I
	06/22/92	0001	UG/L	U	10.	U	10.	I
	06/22/92	1001	UG/L	U	10.	U	10.	I
	09/16/92	0001	UG/L	U	10.	U	10.	I
DIMETHYL PHTHALATE	11/01/90	0001	UG/L	U	10.	UJ	10.	I
	02/05/91	0001	UG/L	U	10.	UJ	10.	I
	05/06/91	0001	UG/L	U	10.	U	10.	I
	08/05/91	0001	UG/L	U	10.	U	10.	I
	12/16/91	0001	UG/L	U	10.	U	10.	I
	03/23/92	0001	UG/L	U	10.	U	10.	I
	03/23/92	1001	UG/L	U	10.	U	10.	I
	06/22/92	0001	UG/L	U	10.	U	10.	I
	06/22/92	1001	UG/L	U	10.	U	10.	I
	09/16/92	0001	UG/L	U	10.	U	10.	I
DISSOLVED OXYGEN	12/16/91	0001	MG/L		5.35		NA	I *
	03/23/92	0001	MG/L		2.96		NA	I *
	03/23/92	1001	MG/L		2.96		NA	I *
	06/22/92	0001	MG/L		3.94		NA	I *

PARAMETER VALUE INDICATOR (PVI): U - LESS THAN DETECTION LIMIT

GROUNDWATER QUALITY DATA BY LOCATION
SITE: TXT99 OU1 VALIDATED DATA
LOCATION: 0063 63-1
NORTH COORDINATE: 596574.31 FT
EAST COORDINATE: 1495055.67 FT
10/30/90 TO 09/18/92
REPORT DATE: 05/06/93

FORMATION OF COMPLETION: ALLUVIUM (AL)
HYDRAULIC FLOW RELATIONSHIP: ON SITE (O)

PARAMETER NAME	LOG DATE	SAMPLE ID	UNITS OF MEASURE	PVI	LAB VALUE	PVI	VALIDATED VALUE	RUN TYPE
DISSOLVED OXYGEN	09/16/92	0001	MG/L		3.30		NA	I *
ENDOSULFAN I(ALPHA)	11/01/90	0001	UG/L	U	.05	UJ	.05	I
	02/05/91	0001	UG/L	U	.05	U	.05	I
	05/06/91	0001	UG/L	U	.05	U	.05	I
	08/05/91	0001	UG/L	U	.05	U	.05	I
	08/06/91	0001	UG/L	U	.1	U	.1	D
	12/16/91	0001	UG/L	U	0.053	U	0.053	I
	03/23/92	0001	UG/L	U	0.054	UJ	0.054	I
	03/23/92	1001	UG/L	U	0.052	U	0.052	I
	06/22/92	0001	UG/L	U	0.051	UJ	0.051	I
	06/22/92	1001	UG/L	U	0.051	U	0.051	I
	09/16/92	0001	UG/L	U	0.050	UJ	0.050	I
ENDOSULFAN II(BETA)	11/01/90	0001	UG/L	U	.1	UJ	.1	I
	02/05/91	0001	UG/L	U	.1	U	.1	I
	05/06/91	0001	UG/L	U	.1	U	.1	I
	08/05/91	0001	UG/L	U	.04	U	.04	I
	08/06/91	0001	UG/L	U	.08	U	.08	D
	12/16/91	0001	UG/L	U	0.11	U	0.11	I
	03/23/92	0001	UG/L	U	0.11	UJ	0.11	I
	03/23/92	1001	UG/L	U	0.10	U	0.10	I
	06/22/92	0001	UG/L	U	0.10	UJ	0.10	I
	06/22/92	1001	UG/L	U	0.10	U	0.10	I
	09/16/92	0001	UG/L	U	0.10	UJ	0.10	I
ENDOSULFAN SULFATE	11/01/90	0001	UG/L	U	.1	UJ	.1	I
	02/05/91	0001	UG/L	U	.1	U	.1	I
	05/06/91	0001	UG/L	U	.1	U	.1	I
	08/05/91	0001	UG/L	U	.1	U	.1	I
	08/06/91	0001	UG/L	U	.2	U	.2	D
	12/16/91	0001	UG/L	U	0.11	U	0.11	I
	03/23/92	0001	UG/L	U	0.11	UJ	0.11	I
	03/23/92	1001	UG/L	U	0.10	U	0.10	I
	06/22/92	0001	UG/L	U	0.10	UJ	0.10	I
	06/22/92	1001	UG/L	U	0.10	U	0.10	I
	09/16/92	0001	UG/L	U	0.10	UJ	0.10	I
ENDRIN	11/01/90	0001	UG/L	U	.1	UJ	.1	I
	02/05/91	0001	UG/L	U	.1	U	.1	I
	02/05/91	A001	% RECOVERY		96.		NA	I *
	02/05/91	B001	% RECOVERY		86.		NA	I *
	05/06/91	0001	UG/L	U	.1	U	.1	I
	08/05/91	0001	UG/L	U	.06	U	.06	I
	08/05/91	A001	% RECOVERY		96.		NA	I *
	08/05/91	B001	% RECOVERY		95.		NA	I *
	08/06/91	0001	UG/L	U	.12	U	.12	D
	12/16/91	0001	UG/L	U	0.11	U	0.11	I
	03/23/92	0001	UG/L	U	0.11	UJ	0.11	I
	03/23/92	1001	UG/L	U	0.10	U	0.10	I
	06/22/92	0001	UG/L	U	0.10	UJ	0.10	I
	06/22/92	1001	UG/L	U	0.10	U	0.10	I
	09/16/92	0001	UG/L	U	0.10	UJ	0.10	I
ENDRIN ALDEHYDE -	08/05/91	0001	UG/L	U	.1	U	.1	I
	08/06/91	0001	UG/L	U	.2	U	.2	D

PARAMETER VALUE INDICATOR (PVI): U - LESS THAN DETECTION LIMIT

GROUNDWATER QUALITY DATA BY LOCATION
SITE: TXT99 OU1 VALIDATED DATA
LOCATION: 0063 63-1
NORTH COORDINATE: 596574.31 FT
EAST COORDINATE: 1495055.67 FT
10/30/90 TO 09/18/92
REPORT DATE: 05/06/93

FORMATION OF COMPLETION: ALLUVIUM (AL)
HYDRAULIC FLOW RELATIONSHIP: ON SITE (O)

PARAMETER NAME	LOG DATE	SAMPLE ID	UNITS OF MEASURE	PVI	LAB VALUE	PVI	VALIDATED VALUE	RUN TYPE
ENDRIN ALDEHYDE -	03/23/92	0001	UG/L	U	0.11	UJ	0.11	I
	03/23/92	1001	UG/L	U	0.10	U	0.10	I
	06/22/92	0001	UG/L	U	0.10	UJ	0.10	I
	06/22/92	1001	UG/L	U	0.10	U	0.10	I
	09/16/92	0001	UG/L	U	0.10	UJ	0.10	I
ENDRIN KETONE	11/01/90	0001	UG/L	U	.1	UJ	.1	I
	02/05/91	0001	UG/L	U	.1	U	.1	I
	05/06/91	0001	UG/L	U	.1	U	.1	I
	08/05/91	0001	UG/L	U	.1	U	.1	I
	08/06/91	0001	UG/L	U	.2	U	.2	D
	12/16/91	0001	UG/L	U	0.11	U	0.11	I
	03/23/92	0001	UG/L	U	0.11	UJ	0.11	I
	03/23/92	1001	UG/L	U	0.10	U	0.10	I
	06/22/92	0001	UG/L	U	0.10	UJ	0.10	I
	06/22/92	1001	UG/L	U	0.10	U	0.10	I
	09/16/92	0001	UG/L	U	0.10	UJ	0.10	I
ETHYLBENZENE	11/01/90	0001	UG/L	U	2.	U	2.	I
	02/05/91	0001	UG/L	U	2.	U	2.	I
	05/06/91	0001	UG/L	U	2.	U	2.	I
	08/05/91	0001	UG/L	U	2.	U	2.	I
	12/16/91	0001	UG/L	U	1.0	U	1.0	I
	03/23/92	0001	UG/L	U	1.0	UJ	1.0	I
	03/23/92	1001	UG/L	U	1.0	UJ	1.0	I
	06/22/92	0001	UG/L	U	1.0	UJ	1.0	I
	06/22/92	1001	UG/L	U	1.0	UJ	1.0	I
	09/16/92	0001	UG/L	U	1.0	UJ	1.0	I
	09/17/92	2001	UG/L	U	1.0	UJ	1.0	I
EUROPIUM-152	02/05/91	0001	PCI/L	U	110.		NA	I *
EUROPIUM-154	02/05/91	0001	PCI/L	U	47.		NA	I *
EUROPIUM-155	02/05/91	0001	PCI/L	U	29.		NA	I *
FLUORANTHENE	11/01/90	0001	UG/L	U	10.	UJ	10.	I
	02/05/91	0001	UG/L	U	10.	UJ	10.	I
	05/06/91	0001	UG/L	U	10.	U	10.	I
	08/05/91	0001	UG/L	U	10.	U	10.	I
	12/16/91	0001	UG/L	U	10.	U	10.	I
	03/23/92	0001	UG/L	U	10.	U	10.	I
	03/23/92	1001	UG/L	U	10.	U	10.	I
	06/22/92	0001	UG/L	U	10.	U	10.	I
	06/22/92	1001	UG/L	U	10.	U	10.	I
	09/16/92	0001	UG/L	U	10.	U	10.	I
FLUORENE	11/01/90	0001	UG/L	U	10.	UJ	10.	I
	02/05/91	0001	UG/L	U	10.	UJ	10.	I
	05/06/91	0001	UG/L	U	10.	U	10.	I
	08/05/91	0001	UG/L	U	10.	U	10.	I
	12/16/91	0001	UG/L	U	10.	U	10.	I
	03/23/92	0001	UG/L	U	10.	U	10.	I
	03/23/92	1001	UG/L	U	10.	U	10.	I
	06/22/92	0001	UG/L	U	10.	U	10.	I
	06/22/92	1001	UG/L	U	10.	U	10.	I

PARAMETER VALUE INDICATOR (PVI): U - LESS THAN DETECTION LIMIT

GROUNDWATER QUALITY DATA BY LOCATION
SITE: TXT99 OU1 VALIDATED DATA
LOCATION: 0063 63-1
NORTH COORDINATE: 596574.31 FT
EAST COORDINATE: 1495055.67 FT
10/30/90 TO 09/18/92
REPORT DATE: 05/06/93

FORMATION OF COMPLETION: ALLUVIUM (AL)
HYDRAULIC FLOW RELATIONSHIP: ON SITE (O)

PARAMETER NAME	LOG DATE	SAMPLE ID	UNITS OF MEASURE	PVI	LAB VALUE	PVI	VALIDATED VALUE	RUN TYPE
FLUORENE	09/16/92	0001	UG/L	U	10.	U	10.	I
FLUROBENZENE	11/01/90	0001	% RECOVERY		115.		NA	I *
	02/05/91	0001	% RECOVERY		97.		NA	I *
	02/05/91	A001	% RECOVERY		90.		NA	I *
	02/05/91	B001	% RECOVERY		96.		NA	I *
	05/06/91	0001	% RECOVERY		99.		NA	I *
	05/06/91	A001	% RECOVERY		90.		NA	I *
	05/06/91	B001	% RECOVERY		87.		NA	I *
	08/05/91	0001	% RECOVERY		92.		NA	I *
GADOLINIUM-153	02/05/91	0001	PCI/L	U	29.		NA	I *
GAMMA CHLORDANE	11/01/90	0001	UG/L	U	.5	UJ	.5	I
	02/05/91	0001	UG/L	U	.5	U	.5	I
	05/06/91	0001	UG/L	U	.5	U	.5	I
	08/05/91	0001	UG/L	U	.05	U	.05	I
	08/06/91	0001	UG/L	U	.1	U	.1	D
	12/16/91	0001	UG/L	U	0.53	U	0.53	I
	03/23/92	0001	UG/L	U	0.054	UJ	0.054	I
	03/23/92	1001	UG/L	U	0.052	U	0.052	I
	06/22/92	0001	UG/L	U	0.051	UJ	0.051	I
	06/22/92	1001	UG/L	U	0.051	U	0.051	I
	09/16/92	0001	UG/L	U	0.050	UJ	0.050	I
GAMMA-BHC (LINDANE)	11/01/90	0001	UG/L	U	.05	UJ	.05	I
	02/05/91	0001	UG/L	U	.05	U	.05	I
	02/05/91	A001	% RECOVERY		96.		NA	I *
	02/05/91	B001	% RECOVERY		80.		NA	I *
	05/06/91	0001	UG/L	U	.05	U	.05	I
	08/05/91	0001	UG/L	U	.04	U	.04	I
	08/05/91	A001	% RECOVERY		90.		NA	I *
	08/05/91	B001	% RECOVERY		89.		NA	I *
	08/06/91	0001	UG/L	U	.08	U	.08	D
	12/16/91	0001	UG/L	U	0.053	U	0.053	I
	03/23/92	0001	UG/L	U	0.054	UJ	0.054	I
	03/23/92	1001	UG/L	U	0.052	U	0.052	I
	06/22/92	0001	UG/L	U	0.051	UJ	0.051	I
	06/22/92	1001	UG/L	U	0.051	U	0.051	I
	09/16/92	0001	UG/L	U	0.050	UJ	0.050	I
HEPTACHLOR	11/01/90	0001	UG/L	U	.05	UJ	.05	I
	02/05/91	0001	UG/L	U	.05	U	.05	I
	02/05/91	A001	% RECOVERY		96.		NA	I *
	02/05/91	B001	% RECOVERY		85.		NA	I *
	05/06/91	0001	UG/L	U	.05	U	.05	I
	08/05/91	0001	UG/L	U	.03	U	.03	I
	08/05/91	A001	% RECOVERY		88.		NA	I *
	08/05/91	B001	% RECOVERY		84.		NA	I *
	08/06/91	0001	UG/L	U	.06	U	.06	D
	12/16/91	0001	UG/L	U	0.053	U	0.053	I
	03/23/92	0001	UG/L	U	0.054	UJ	0.054	I
	03/23/92	1001	UG/L	U	0.052	U	0.052	I
	06/22/92	0001	UG/L	U	0.051	UJ	0.051	I
	06/22/92	1001	UG/L	U	0.051	U	0.051	I
	09/16/92	0001	UG/L	U	0.050	UJ	0.050	I

PARAMETER VALUE INDICATOR (PVI): U - LESS THAN DETECTION LIMIT

GROUNDWATER QUALITY DATA BY LOCATION
SITE: TXT99 OU1 VALIDATED DATA
LOCATION: 0063 63-1
NORTH COORDINATE: 596574.31 FT
EAST COORDINATE: 1495055.67 FT
10/30/90 TO 09/18/92
REPORT DATE: 05/06/93

FORMATION OF COMPLETION: ALLUVIUM (AL)
HYDRAULIC FLOW RELATIONSHIP: ON SITE (O)

PARAMETER NAME	LOG DATE	SAMPLE ID	UNITS OF MEASURE	PVI	LAB VALUE	PVI	VALIDATED VALUE	RUN TYPE
HEPTACHLOR EPOXIDE	11/01/90	0001	UG/L	U	.05	UJ	.05	I
	02/05/91	0001	UG/L	U	.05	U	.05	I
	05/06/91	0001	UG/L	U	.05	U	.05	I
	08/05/91	0001	UG/L	U	.05	U	.05	I
	08/06/91	0001	UG/L	U	.1	U	.1	D
	12/16/91	0001	UG/L	U	0.053	U	0.053	I
	03/23/92	0001	UG/L	U	0.054	UJ	0.054	I
	03/23/92	1001	UG/L	U	0.052	U	0.052	I
	06/22/92	0001	UG/L	U	0.051	UJ	0.051	I
	06/22/92	1001	UG/L	U	0.051	U	0.051	I
	09/16/92	0001	UG/L	U	0.050	UJ	0.050	I
HEXACHLOROBENZENE	11/01/90	0001	UG/L	U	10.	UJ	10.	I
	02/05/91	0001	UG/L	U	10.	UJ	10.	I
	05/06/91	0001	UG/L	U	10.	U	10.	I
	08/05/91	0001	UG/L	U	10.	U	10.	I
	12/16/91	0001	UG/L	U	10.	U	10.	I
	03/23/92	0001	UG/L	U	10.	U	10.	I
	03/23/92	1001	UG/L	U	10.	U	10.	I
	06/22/92	0001	UG/L	U	10.	U	10.	I
	06/22/92	1001	UG/L	U	10.	U	10.	I
	09/16/92	0001	UG/L	U	10.	U	10.	I
HEXACHLOROBUTADIENE	11/01/90	0001	UG/L	U	10.	UJ	10.	I
	02/05/91	0001	UG/L	U	10.	UJ	10.	I
	05/06/91	0001	UG/L	U	10.	U	10.	I
	08/05/91	0001	UG/L	U	10.	U	10.	I
	12/16/91	0001	UG/L	U	10.	U	10.	I
	03/23/92	0001	UG/L	U	10.	U	10.	I
	03/23/92	1001	UG/L	U	10.	U	10.	I
	06/22/92	0001	UG/L	U	10.	U	10.	I
	06/22/92	1001	UG/L	U	10.	U	10.	I
	09/16/92	0001	UG/L	U	10.	U	10.	I
HEXACHLOROCYCLOPENTADIENE	11/01/90	0001	UG/L	U	10.	UJ	10.	I
	02/05/91	0001	UG/L	U	10.	UJ	10.	I
	05/06/91	0001	UG/L	U	10.	U	10.	I
	08/05/91	0001	UG/L	U	10.	U	10.	I
	12/16/91	0001	UG/L	U	10.	U	10.	I
	03/23/92	0001	UG/L	U	10.	U	10.	I
	03/23/92	1001	UG/L	U	10.	U	10.	I
	06/22/92	0001	UG/L	U	10.	U	10.	I
	06/22/92	1001	UG/L	U	10.	U	10.	I
	09/16/92	0001	UG/L	U	10.	U	10.	I
HEXACHLOROETHANE	11/01/90	0001	UG/L	U	10.	UJ	10.	I
	02/05/91	0001	UG/L	U	10.	UJ	10.	I
	05/06/91	0001	UG/L	U	10.	U	10.	I
	08/05/91	0001	UG/L	U	10.	UJ	10.	I
	12/16/91	0001	UG/L	U	10.	U	10.	I
	03/23/92	0001	UG/L	U	10.	U	10.	I
	03/23/92	1001	UG/L	U	10.	U	10.	I
	06/22/92	0001	UG/L	U	10.	U	10.	I
	06/22/92	1001	UG/L	U	10.	U	10.	I
	09/16/92	0001	UG/L	U	10.	U	10.	I
INDENO(1,2,3-CD)PYRENE	11/01/90	0001	UG/L	U	10.	UJ	10.	I

PARAMETER VALUE INDICATOR (PVI): U - LESS THAN DETECTION LIMIT

GROUNDWATER QUALITY DATA BY LOCATION
SITE: TXT99 OU1 VALIDATED DATA
LOCATION: 0063 63-1
NORTH COORDINATE: 596574.31 FT
EAST COORDINATE: 1495055.67 FT
10/30/90 TO 09/18/92
REPORT DATE: 05/06/93

FORMATION OF COMPLETION: ALLUVIUM (AL)
HYDRAULIC FLOW RELATIONSHIP: ON SITE (O)

PARAMETER NAME	LOG DATE	SAMPLE ID	UNITS OF MEASURE	PVI	LAB VALUE	PVI	VALIDATED VALUE	RUN TYPE
INDENO(1,2,3-CD)PYRENE	02/05/91	0001	UG/L	U	10.	UJ	10.	I
	05/06/91	0001	UG/L	U	10.	U	10.	I
	08/05/91	0001	UG/L	U	10.	U	10.	I
	12/16/91	0001	UG/L	U	10.	U	10.	I
	03/23/92	0001	UG/L	U	10.	U	10.	I
	03/23/92	1001	UG/L	U	10.	U	10.	I
	06/22/92	0001	UG/L	U	10.	U	10.	I
	06/22/92	1001	UG/L	U	10.	U	10.	I
	09/16/92	0001	UG/L	U	10.	U	10.	I
IODINE-131	02/05/91	0001	PCI/L	U	11.		NA	I *
IRIDIUM-192	02/05/91	0001	PCI/L	U	9.3		NA	I *
IRON, TOTAL	11/01/90	0001	UG/L		2550.	J	2550.	I
	11/01/90	1001	UG/L		2610.		NA	I *
	02/05/91	0001	UG/L		1450.		NA	I *
	02/05/91	0001	UG/L		1570.		1570.	I
	02/05/91	A001	% RECOVERY		96.		NA	I *
	02/05/91	A001	% RECOVERY		99.3		NA	I *
	02/05/91	C001	UG/L		1190.		NA	I *
	02/05/91	C001	UG/L		1505.26		NA	I *
	05/06/91	0001	UG/L		868.		NA	I *
	05/06/91	0001	UG/L		6650.		6650.	I
	05/06/91	C001	UG/L		860.		NA	I *
	08/05/91	0001	MG/L		.649		NA	I *
	08/05/91	0001	UG/L		571.		571.	I
	12/16/91	0001	UG/L		2030.		2030.	I
	03/23/92	0001	UG/L		597.		597.	I
	03/23/92	1001	UG/L		512.		512.	I
	06/22/92	0001	UG/L		2340.		2340.	I
	06/22/92	1001	UG/L		2290.		2290.	I
	09/16/92	0001	UG/L		11400.		11400.	I
IRON-59	02/05/91	0001	PCI/L	U	29.		NA	I *
ISOPHORONE	11/01/90	0001	UG/L	U	10.	UJ	10.	I
	02/05/91	0001	UG/L	U	10.	UJ	10.	I
	05/06/91	0001	UG/L	U	10.	U	10.	I
	08/05/91	0001	UG/L	U	10.	U	10.	I
	12/16/91	0001	UG/L	U	10.	U	10.	I
	03/23/92	0001	UG/L	U	10.	U	10.	I
	03/23/92	1001	UG/L	U	10.	U	10.	I
	06/22/92	0001	UG/L	U	10.	U	10.	I
	06/22/92	1001	UG/L	U	10.	U	10.	I
	09/16/92	0001	UG/L	U	10.	U	10.	I
LANTHANUM-140	02/05/91	0001	PCI/L	U	19.		NA	I *
LEAD, TOTAL	11/01/90	0001	UG/L		5.1		5.1	I
	02/05/91	0001	UG/L		7.8	J	7.8	I
	02/05/91	A001	% RECOVERY		110.2		NA	I *
	02/05/91	C001	UG/L		11.08		NA	I *
	05/06/91	0001	UG/L		10.2		10.2	I
	08/05/91	0001	UG/L	U	2.	U	2.	I
	12/16/91	0001	UG/L		5.6	J	5.6	I

PARAMETER VALUE INDICATOR (PVI): U - LESS THAN DETECTION LIMIT

GROUNDWATER QUALITY DATA BY LOCATION
SITE: TXT99 OU1 VALIDATED DATA
LOCATION: 0063 63-1
NORTH COORDINATE: 596574.31 FT
EAST COORDINATE: 1495055.67 FT
10/30/90 TO 09/18/92
REPORT DATE: 05/06/93

FORMATION OF COMPLETION: ALLUVIUM (AL)
HYDRAULIC FLOW RELATIONSHIP: ON SITE (O)

PARAMETER NAME	LOG DATE	SAMPLE ID	UNITS OF MEASURE	PVI	LAB VALUE	PVI	VALIDATED VALUE	RUN TYPE
LEAD, TOTAL	03/23/92	0001	UG/L		13.7		13.7	I
	03/23/92	1001	UG/L		5.4	J	5.40	I
	06/22/92	0001	UG/L		6.7	J	6.70	I
	06/22/92	1001	UG/L		4.1	J	4.10	I
	09/16/92	0001	UG/L		9.6	J	9.60	I
MAGNESIUM, TOTAL	11/01/90	0001	UG/L		55200.		55200.	I
	11/01/90	I001	UG/L		55100.		NA	I *
	02/05/91	0001	UG/L		54500.		NA	I *
	02/05/91	0001	UG/L		52100.		52100.	I
	02/05/91	C001	UG/L		48800.		NA	I *
	02/05/91	C001	UG/L		50531.88		NA	I *
	05/06/91	0001	UG/L		4840.		NA	I *
	05/06/91	0001	UG/L		47300.		47300.	I
	05/06/91	C001	UG/L		4850.		NA	I *
	08/05/91	0001	MG/L		55.2		NA	I *
	08/05/91	0001	UG/L		54400.		54400.	I
	12/16/91	0001	UG/L		52100.		52100.	I
	03/23/92	0001	UG/L		46400.	J	46400.00	I
	03/23/92	1001	UG/L		45600.	J	45600.00	I
	06/22/92	0001	UG/L		43900.		43900.	I
	06/22/92	1001	UG/L		44200.		44200.	I
	09/16/92	0001	UG/L		49800.		49800.	I
MANGANESE, TOTAL	11/01/90	0001	UG/L		88.9		88.9	I
	11/01/90	I001	UG/L		90.7		NA	I *
	02/05/91	0001	UG/L		70.5		NA	I *
	02/05/91	0001	UG/L		66.9		66.9	I
	02/05/91	A001	% RECOVERY		94.6		NA	I *
	02/05/91	A001	% RECOVERY		99.5		NA	I *
	02/05/91	C001	UG/L		61.2		NA	I *
	02/05/91	C001	UG/L		64.89		NA	I *
	05/06/91	0001	UG/L		110.		NA	I *
	05/06/91	0001	UG/L		105.		105.	I
	05/06/91	A001	% RECOVERY		85.6		NA	I *
	05/06/91	C001	UG/L		109.		NA	I *
	08/05/91	0001	MG/L		.0338		NA	I *
	08/05/91	0001	UG/L		30.6		30.6	I
	12/16/91	0001	UG/L		56.6		56.6	I
	03/23/92	0001	UG/L	B	12.30		12.30	I
	03/23/92	1001	UG/L	B	11.90		11.90	I
	06/22/92	0001	UG/L		43.2		43.2	I
	06/22/92	1001	UG/L		41.7		41.7	I
	09/16/92	0001	UG/L		189.		189.	I
MANGANESE-54	02/05/91	0001	PCI/L	U	12.		NA	I *
MERCURY, TOTAL	11/01/90	0001	UG/L	U	.2	U	.2	I
	02/05/91	0001	UG/L	U	.2	U	.2	I
	02/05/91	A001	% RECOVERY		85.		NA	I *
	02/05/91	C001	UG/L	U	.2		NA	I *
	05/06/91	0001	UG/L	U	.2	U	.2	I
	08/05/91	0001	UG/L	U	.2	U	.2	I
	12/16/91	0001	UG/L	U	0.20	U	0.20	I
	03/23/92	0001	UG/L	U	0.10	U	0.10	I
	03/23/92	1001	UG/L	U	0.10	U	0.10	I

PARAMETER VALUE INDICATOR (PVI): U - LESS THAN DETECTION LIMIT

GROUNDWATER QUALITY DATA BY LOCATION
SITE: TXT99 OU1 VALIDATED DATA
LOCATION: 0063 63-1
NORTH COORDINATE: 596574.31 FT
EAST COORDINATE: 1495055.67 FT
10/30/90 TO 09/18/92
REPORT DATE: 05/06/93

FORMATION OF COMPLETION: ALLUVIUM (AL)
HYDRAULIC FLOW RELATIONSHIP: ON SITE (O)

PARAMETER NAME	LOG DATE	SAMPLE ID	UNITS OF MEASURE	PVI	LAB VALUE	PVI	VALIDATED VALUE	RUN TYPE
MERCURY, TOTAL	06/22/92	0001	UG/L	U	0.10	UJ	0.10	I
	06/22/92	1001	UG/L	U	0.10	UJ	0.10	I
	09/16/92	0001	UG/L	U	0.10	U	0.10	I
MERCURY-203	02/05/91	0001	PCI/L	U	11.		NA	I *
METHOXYCHLOR	11/01/90	0001	UG/L	U	.5	UJ	.5	I
	02/05/91	0001	UG/L	U	.5	U	.5	I
	05/06/91	0001	UG/L	U	.5	U	.5	I
	08/05/91	0001	UG/L	U	.5	U	.5	I
	08/06/91	0001	UG/L	U	1.	U	1.	D
	12/16/91	0001	UG/L	U	0.53	U	0.53	I
	03/23/92	0001	UG/L	U	0.54	UJ	0.54	I
	03/23/92	1001	UG/L	U	0.52	U	0.52	I
	06/22/92	0001	UG/L	U	0.51	UJ	0.51	I
	06/22/92	1001	UG/L	U	0.51	U	0.51	I
	09/16/92	0001	UG/L	U	0.50	UJ	0.50	I
N-NITROSO-DI-N-PROPYLAMINE	11/01/90	0001	UG/L	U	10.	UJ	10.	I
	02/05/91	0001	UG/L	U	10.	UJ	10.	I
	02/05/91	A001	% RECOVERY		69.		NA	I *
	02/05/91	B001	% RECOVERY		74.		NA	I *
	05/06/91	0001	UG/L	U	10.	U	10.	I
	08/05/91	0001	UG/L	U	10.	U	10.	I
	12/16/91	0001	UG/L	U	10.	U	10.	I
	03/23/92	0001	UG/L	U	10.	U	10.	I
	03/23/92	1001	UG/L	U	10.	U	10.	I
	06/22/92	0001	UG/L	U	10.	U	10.	I
	06/22/92	1001	UG/L	U	10.	U	10.	I
	09/16/92	0001	UG/L	U	10.	U	10.	I
N-NITROSODIPHENYLAMINE	11/01/90	0001	UG/L	U	10.	UJ	10.	I
	02/05/91	0001	UG/L	U	10.	UJ	10.	I
	05/06/91	0001	UG/L	U	10.	U	10.	I
	08/05/91	0001	UG/L	U	10.	U	10.	I
	12/16/91	0001	UG/L	U	10.	U	10.	I
	03/23/92	0001	UG/L	U	10.	U	10.	I
	03/23/92	1001	UG/L	U	10.	U	10.	I
	06/22/92	0001	UG/L	U	10.	U	10.	I
	06/22/92	1001	UG/L	U	10.	U	10.	I
	09/16/92	0001	UG/L	U	10.	UJ	10.	I
NAPHTHALENE	11/01/90	0001	UG/L	U	10.	UJ	10.	I
	02/05/91	0001	UG/L	U	10.	UJ	10.	I
	05/06/91	0001	UG/L	U	10.	U	10.	I
	08/05/91	0001	UG/L	U	10.	U	10.	I
	12/16/91	0001	UG/L	U	10.	U	10.	I
	03/23/92	0001	UG/L	U	10.	U	10.	I
	03/23/92	1001	UG/L	U	10.	U	10.	I
	06/22/92	0001	UG/L	U	10.	U	10.	I
	06/22/92	1001	UG/L	U	10.	U	10.	I
	09/16/92	0001	UG/L	U	10.	U	10.	I
NICKEL, TOTAL	11/01/90	0001	UG/L	B	22.1	B	22.1	I
	02/05/91	0001	UG/L	U	20.	U	20.	I
	02/05/91	A001	% RECOVERY		99.		NA	I *

PARAMETER VALUE INDICATOR (PVI): U - LESS THAN DETECTION LIMIT

GROUNDWATER QUALITY DATA BY LOCATION
SITE: TXT99 OU1 VALIDATED DATA
LOCATION: 0063 63-1
NORTH COORDINATE: 596574.31 FT
EAST COORDINATE: 1495055.67 FT
10/30/90 TO 09/18/92
REPORT DATE: 05/06/93

FORMATION OF COMPLETION: ALLUVIUM (AL)
HYDRAULIC FLOW RELATIONSHIP: ON SITE (O)

PARAMETER NAME	LOG DATE	SAMPLE ID	UNITS OF MEASURE	PVI	LAB VALUE	PVI	VALIDATED VALUE	RUN TYPE
NICKEL, TOTAL	02/05/91	C001	UG/L	U	20.		NA	I *
	05/06/91	0001	UG/L	B	28.5	B	28.5	I
	08/05/91	0001	UG/L	U	20.	U	20.	I
	12/16/91	0001	UG/L	U	40.0	U	40.0	I
	03/23/92	0001	UG/L	U	18.0	U	18.0	I
	03/23/92	1001	UG/L	U	18.0	U	18.0	I
	06/22/92	0001	UG/L	U	18.0	U	18.0	I
	06/22/92	1001	UG/L	U	18.0	U	18.0	I
	09/16/92	0001	UG/L	U	9.0	U	9.0	I
NIOBIUM-95	02/05/91	0001	PCI/L	U	11.		NA	I *
NITRATE	12/16/91	0001	MG/L		3.14		3.14	I
NITRATE NITRITE	11/01/90	0001	MG/L		2.33		NA	I *
	02/05/91	0001	MG/L		2.55		NA	I *
	02/05/91	A001	% RECOVERY		92.7		NA	I *
	02/05/91	B001	% RECOVERY		92.4		NA	I *
	05/06/91	0001	MG/L		2.2		NA	I *
	05/06/91	A001	% RECOVERY		94.4		NA	I *
	05/06/91	B001	% RECOVERY		93.5		NA	I *
	08/05/91	0001	MG/L		3.04		NA	I *
	06/22/92	0001	MG/L		2.7		2.7	I
	06/22/92	1001	MG/L		2.7		2.7	I
	09/16/92	0001	MG/L		1.3		1.3	I
NITRITE AS NITROGEN	12/16/91	0001	MG/L	U	.1	U	.1	I
NITROBENZENE	11/01/90	0001	UG/L	U	10.	UJ	10.	I
	02/05/91	0001	UG/L	U	10.	UJ	10.	I
	05/06/91	0001	UG/L	U	10.	U	10.	I
	08/05/91	0001	UG/L	U	10.	U	10.	I
	12/16/91	0001	UG/L	U	10.	U	10.	I
	03/23/92	0001	UG/L	U	10.		NA	I *
	03/23/92	1001	UG/L	U	10.		NA	I *
	06/22/92	0001	UG/L	U	10.		NA	I *
	06/22/92	1001	UG/L	U	10.		NA	I *
	09/16/92	0001	UG/L	U	10.		NA	I *
NITROBENZENE-D5	02/05/91	0001	% RECOVERY		84.		NA	I *
	02/05/91	A001	% RECOVERY		92.		NA	I *
	02/05/91	B001	% RECOVERY		87.		NA	I *
	08/05/91	0001	% RECOVERY		41.		NA	I *
	12/16/91	0001	% RECOVERY		71.		NA	I *
	03/23/92	0001	% RECOVERY		51.		NA	I *
	03/23/92	1001	% RECOVERY		46.		NA	I *
	06/22/92	0001	% RECOVERY		73.		NA	I *
	06/22/92	1001	% RECOVERY		84.		NA	I *
	09/16/92	0001	% RECOVERY		60.		NA	I *
O-CHLOROFLUROBENZENE	11/01/90	0001	% RECOVERY		95.		NA	I *
	02/05/91	0001	% RECOVERY		90.		NA	I *
	02/05/91	A001	% RECOVERY		86.		NA	I *
	02/05/91	B001	% RECOVERY		92.		NA	I *
	05/06/91	0001	% RECOVERY		94.		NA	I *
	05/06/91	A001	% RECOVERY		92.		NA	I *

PARAMETER VALUE INDICATOR (PVI): U - LESS THAN DETECTION LIMIT

GROUNDWATER QUALITY DATA BY LOCATION
SITE: TXT99 OU1 VALIDATED DATA
LOCATION: 0063 63-1
NORTH COORDINATE: 596574.31 FT
EAST COORDINATE: 1495055.67 FT
10/30/90 TO 09/18/92
REPORT DATE: 05/06/93

FORMATION OF COMPLETION: ALLUVIUM (AL)
HYDRAULIC FLOW RELATIONSHIP: ON SITE (O)

PARAMETER NAME	LOG DATE	SAMPLE ID	UNITS OF MEASURE	PVI	LAB VALUE	PVI	VALIDATED VALUE	RUN TYPE
O-CHLOROFLUROBENZENE	05/06/91	B001	% RECOVERY		87.		NA	I *
	08/05/91	0001	% RECOVERY		79.		NA	I *
P-TERPHENYL-d14	02/05/91	0001	% RECOVERY		100.		NA	I *
	02/05/91	A001	% RECOVERY		89.		NA	I *
	02/05/91	B001	% RECOVERY		84.		NA	I *
	12/16/91	0001	% RECOVERY		78.		NA	I *
	03/23/92	0001	% RECOVERY		99.		NA	I *
	03/23/92	1001	% RECOVERY		84.		NA	I *
	06/22/92	0001	% RECOVERY		108.		NA	I *
	06/22/92	1001	% RECOVERY		122.		NA	I *
	09/16/92	0001	% RECOVERY		98.		NA	I *
PENTACHLOROPHENOL	11/01/90	0001	UG/L	U	50.	UJ	50.	I
	02/05/91	0001	UG/L	U	50.	UJ	50.	I
	02/05/91	A001	% RECOVERY		42.		NA	I *
	02/05/91	B001	% RECOVERY		46.		NA	I *
	05/06/91	0001	UG/L	U	50.	U	50.	I
	08/05/91	0001	UG/L	U	50.	U	50.	I
	12/16/91	0001	UG/L	U	50.	U	50.	I
	03/23/92	0001	UG/L	U	26.	U	26.	I
	03/23/92	1001	UG/L	U	26.	U	26.	I
	06/22/92	0001	UG/L	U	26.	U	26.	I
	06/22/92	1001	UG/L	U	26.	U	26.	I
	09/16/92	0001	UG/L	U	26.	U	26.	I
PH	12/16/91	0001	SU		7.19		NA	I *
	03/23/92	0001	SU		7.16		NA	I *
	03/23/92	1001	SU		7.16		NA	I *
	06/22/92	0001	SU		7.06		NA	I *
	09/16/92	0001	SU		7.39		NA	I *
PHENANTHRENE	11/01/90	0001	UG/L	U	10.	UJ	10.	I
	02/05/91	0001	UG/L	U	10.	UJ	10.	I
	05/06/91	0001	UG/L	U	10.	U	10.	I
	08/05/91	0001	UG/L	U	10.	U	10.	I
	12/16/91	0001	UG/L	U	10.	U	10.	I
	03/23/92	0001	UG/L	U	10.	U	10.	I
	03/23/92	1001	UG/L	U	10.	U	10.	I
	06/22/92	0001	UG/L	U	10.	U	10.	I
	06/22/92	1001	UG/L	U	10.	U	10.	I
	09/16/92	0001	UG/L	U	10.	U	10.	I
PHENOL	11/01/90	0001	UG/L	U	10.	UJ	10.	I
	02/05/91	0001	UG/L	U	10.	UJ	10.	I
	02/05/91	A001	% RECOVERY		25.		NA	I *
	02/05/91	B001	% RECOVERY		29.		NA	I *
	05/06/91	0001	UG/L	U	10.	U	10.	I
	08/05/91	0001	UG/L	U	10.	U	10.	I
	12/16/91	0001	UG/L	U	10.	U	10.	I
	03/23/92	0001	UG/L	U	10.	U	10.	I
	03/23/92	1001	UG/L	U	10.	U	10.	I
	06/22/92	0001	UG/L	U	10.	U	10.	I
	06/22/92	1001	UG/L	JB	1.	UJ	10.	I
	09/16/92	0001	UG/L	U	10.	U	10.	I
PHENOL-d5	02/05/91	0001	% RECOVERY		34.		NA	I *

PARAMETER VALUE INDICATOR (PVI): U - LESS THAN DETECTION LIMIT

GROUNDWATER QUALITY DATA BY LOCATION
SITE: TXT99 OU1 VALIDATED DATA
LOCATION: 0063 63-1
NORTH COORDINATE: 596574.31 FT
EAST COORDINATE: 1495055.67 FT
10/30/90 TO 09/18/92
REPORT DATE: 05/06/93

FORMATION OF COMPLETION: ALLUVIUM (AL)
HYDRAULIC FLOW RELATIONSHIP: ON SITE (O)

PARAMETER NAME	LOG DATE	SAMPLE ID	UNITS OF MEASURE	PVI	LAB VALUE	PVI	VALIDATED VALUE	RUN TYPE
PHENOL-d5	02/05/91	A001	% RECOVERY		34.		NA	I *
	02/05/91	B001	% RECOVERY		34.		NA	I *
	08/05/91	0001	% RECOVERY		16.		NA	I *
	12/16/91	0001	% RECOVERY		53.		NA	I *
	03/23/92	0001	% RECOVERY		57.		NA	I *
	03/23/92	1001	% RECOVERY		54.		NA	I *
	06/22/92	0001	% RECOVERY		72.		NA	I *
	06/22/92	1001	% RECOVERY		88.		NA	I *
	09/16/92	0001	% RECOVERY		57.		NA	I *
PLUTONIUM-238	11/01/90	0001	PCI/L	U	1.		NA	I *
	02/05/91	0001	PCI/L	U	1.		NA	I *
	08/05/91	0001	PCI/L	U	.12		NA	I *
	12/16/91	0001	PCI/L	U	1.		NA	I *
	03/23/92	0001	PCI/L		0.0		NA	I *
	03/23/92	1001	PCI/L		0.8		NA	I *
	06/22/92	0001	PCI/L		6.2		NA	I *
	06/22/92	1001	PCI/L		0.0		NA	I *
	09/16/92	0001	PCI/L	U	.65		NA	I *
PLUTONIUM-239	02/05/91	A001	% RECOVERY		99.		NA	I *
	02/05/91	B001	% RECOVERY		104.		NA	I *
PLUTONIUM-239/240	11/01/90	0001	PCI/L	U	1.		NA	I *
	02/05/91	0001	PCI/L	U	1.		NA	I *
	08/05/91	001	PCI/L	U	.12		NA	I *
	12/16/91	0001	PCI/L	U	1.		NA	I *
	03/23/92	0001	PCI/L		0.0		NA	I *
	03/23/92	1001	PCI/L		0.0		NA	I *
	06/22/92	0001	PCI/L		0.0		NA	I *
	06/22/92	1001	PCI/L		2.3		NA	I *
	09/16/92	0001	PCI/L		.679		NA	I *
POTASSIUM, TOTAL	11/01/90	0001	UG/L	B	3760.	B	3760.	I
	11/01/90	I001	UG/L		3740.		NA	I *
	02/05/91	0001	UG/L	B	1900.	B	1900.	I
	02/05/91	0001	UG/L		3860.		NA	I *
	02/05/91	C001	UG/L	B	1646.38		NA	I *
	02/05/91	C001	UG/L		3570.		NA	I *
	05/06/91	0001	UG/L	B	3510.	B	3510.	I
	05/06/91	C001	UG/L		3550.		NA	I *
	05/06/91	I001	UG/L		3580.		NA	I *
	08/05/91	0001	MG/L		4.12		NA	I *
	08/05/91	0001	UG/L		4180.		4180.	I
	12/16/91	0001	UG/L	U	5000.	U	5000.	I
	03/23/92	0001	UG/L	B	3070.		3070.	I
	03/23/92	1001	UG/L	B	3200.		3200.	I
	06/22/92	0001	UG/L	B	3090.		3090.	I
	06/22/92	1001	UG/L	B	3320.		3320.	I
	09/16/92	0001	UG/L		3910.		3910.	I
POTASSIUM-40	02/05/91	0001	PCI/L	U	220.		NA	I *
	09/16/92	0001	PCI/L	U	234.		NA	I *
PYRENE	11/01/90	0001	UG/L	U	10.	UJ	10.	I
	02/05/91	0001	UG/L	U	10.	UJ	10.	I

PARAMETER VALUE INDICATOR (PVI): U - LESS THAN DETECTION LIMIT

GROUNDWATER QUALITY DATA BY LOCATION
SITE: TXT99 OU1 VALIDATED DATA
LOCATION: 0063 63-1
NORTH COORDINATE: 596574.31 FT
EAST COORDINATE: 1495055.67 FT
10/30/90 TO 09/18/92
REPORT DATE: 05/06/93

FORMATION OF COMPLETION: ALLUVIUM (AL)
HYDRAULIC FLOW RELATIONSHIP: ON SITE (O)

PARAMETER NAME	LOG DATE	SAMPLE ID	UNITS OF MEASURE	PVI	LAB VALUE	PVI	VALIDATED VALUE	RUN TYPE
PYRENE	02/05/91	A001	% RECOVERY		83.		NA	I *
	02/05/91	B001	% RECOVERY		78.		NA	I *
	05/06/91	0001	UG/L	U	10.	U	10.	I
	08/05/91	0001	UG/L	U	10.	U	10.	I
	12/16/91	0001	UG/L	U	10.	U	10.	I
	03/23/92	0001	UG/L	U	10.	U	10.	I
	03/23/92	1001	UG/L	U	10.	U	10.	I
	06/22/92	0001	UG/L	U	10.	U	10.	I
	06/22/92	1001	UG/L	U	10.	U	10.	I
	09/16/92	0001	UG/L	J	0.7	J	0.7	I
RADIUM-226	11/01/90	0001	PCI/L	U	1.		NA	I *
	02/05/91	0001	PCI/L	U	1.		NA	I *
	02/05/91	A001	% RECOVERY		64.		NA	I *
	08/05/91	001	PCI/L	U	1.		NA	I *
	12/16/91	0001	PCI/L	U	1.		NA	I *
	03/23/92	0001	PCI/L		0.0		NA	I *
	03/23/92	1001	PCI/L		0.3		NA	I *
	06/22/92	0001	PCI/L		0.7		NA	I *
	06/22/92	1001	PCI/L		0.3		NA	I *
	06/22/92	C001	PCI/L		0.6		NA	I *
	09/16/92	0001	PCI/L	U	.77		NA	I *
REDOX POTENTIAL	12/16/91	0001	MVOLTS		52		NA	I *
	06/22/92	0001	MVOLTS		-87.0		NA	I *
	09/16/92	0001	MVOLTS		-35.3		NA	I *
RUTHENIUM-103	02/05/91	0001	PCI/L	U	10.		NA	I *
RUTHENIUM-106	02/05/91	0001	PCI/L	U	100.		NA	I *
SCANDIUM-46	02/05/91	0001	PCI/L	U	14.		NA	I *
SELENIUM, TOTAL	11/01/90	0001	UG/L	U	2.	UJ	2.	I
	02/05/91	0001	UG/L	U	2.	UJ	2.	I
	02/05/91	A001	% RECOVERY		64.3		NA	I *
	02/05/91	C001	UG/L	U	2.		NA	I *
	05/06/91	0001	UG/L	U	2.	U	2.	I
	08/05/91	0001	UG/L		2.	UJ	2.	I
	12/16/91	0001	UG/L	U	5.0	UJ	2.	I
	03/23/92	0001	UG/L	U	2.0	UJ	2.00	I
	03/23/92	1001	UG/L	U	2.0	UJ	2.00	I
	06/22/92	0001	UG/L	U	2.0	U	2.0	I
	06/22/92	1001	UG/L	U	2.0	U	2.0	I
	09/16/92	0001	UG/L	U	2.0	UJ	2.00	I
SILVER, TOTAL	11/01/90	0001	UG/L		21.9		21.9	I
	02/05/91	0001	UG/L	U	5.	U	5.	I
	02/05/91	A001	% RECOVERY		96.1		NA	I *
	02/05/91	C001	UG/L	U	5.		NA	I *
	05/06/91	0001	UG/L		25.8		25.8	I
	08/05/91	0001	UG/L		31.6		31.6	I
	12/16/91	0001	UG/L	U	10.0	U	10.0	I
	03/23/92	0001	UG/L	U	8.0	U	8.0	I
	03/23/92	1001	UG/L	U	8.0	U	8.0	I
	06/22/92	0001	UG/L	U	6.0	U	6.0	I

PARAMETER VALUE INDICATOR (PVI): U - LESS THAN DETECTION LIMIT

GROUNDWATER QUALITY DATA BY LOCATION
SITE: TXT99 OU1 VALIDATED DATA
LOCATION: 0063 63-1
NORTH COORDINATE: 596574.31 FT
EAST COORDINATE: 1495055.67 FT
10/30/90 TO 09/18/92
REPORT DATE: 05/06/93

FORMATION OF COMPLETION: ALLUVIUM (AL)
HYDRAULIC FLOW RELATIONSHIP: ON SITE (O)

PARAMETER NAME	LOG DATE	SAMPLE ID	UNITS OF MEASURE	PVI	LAB VALUE	PVI	VALIDATED VALUE	RUN TYPE
SILVER, TOTAL	06/22/92	1001	UG/L	U	6.0	U	6.0	I
	09/16/92	0001	UG/L	U	3.0	UJ	3.00	I
SILVER-110	02/05/91	0001	PCI/L	U	41.		NA	I *
SODIUM, TOTAL	11/01/90	0001	UG/L		106000.		106000.	I
	11/01/90	I001	UG/L		106000.		NA	I *
	02/05/91	0001	UG/L		101000.		NA	I *
	02/05/91	0001	UG/L		106000.		106000.	I
	02/05/91	C001	UG/L		96600.		NA	I *
	02/05/91	C001	UG/L		102657.63		NA	I *
	05/06/91	0001	UG/L		91700.		NA	I *
	05/06/91	0001	UG/L		88900.		88900.	I
	05/06/91	C001	UG/L		92100.		NA	I *
	08/05/91	0001	MG/L		104.		NA	I *
	08/05/91	0001	UG/L		106000.		106000.	I
	12/16/91	0001	UG/L		105000.		105000.	I
	03/23/92	0001	UG/L		95700.	J	95700.00	I
	03/23/92	1001	UG/L		93800.	J	93800.00	I
	06/22/92	0001	UG/L		86200.		86200.	I
	06/22/92	1001	UG/L		86800.		86800.	I
	09/16/92	0001	UG/L		101000.		101000.	I
SODIUM-22	02/05/91	0001	PCI/L	U	17.		NA	I *
SPECIFIC CONDUCTANCE	12/16/91	0001	UMHOS/CM		1200		NA	I *
	03/23/92	0001	UMHOS/CM		1130		NA	I *
	03/23/92	1001	UMHOS/CM		1130		NA	I *
	06/22/92	0001	UMHOS/CM		1290		NA	I *
	09/16/92	0001	UMHOS/CM		1300		NA	I *
STRONTIUM-85	02/05/91	0001	PCI/L		26.		NA	I *
STRONTIUM-90	11/01/90	0001	PCI/L	U	5.		NA	I *
	02/05/91	0001	PCI/L	U	3.		NA	I *
	02/05/91	A001	% RECOVERY		45.		NA	I *
	08/05/91	001	PCI/L	U	1.		NA	I *
	12/16/91	0001	PCI/L	U	5.		NA	I *
	03/23/92	0001	PCI/L		0.0		NA	I *
	03/23/92	1001	PCI/L		0.0		NA	I *
	06/22/92	0001	PCI/L		0.8		NA	I *
	06/22/92	1001	PCI/L		0.0		NA	I *
	06/22/92	C001	PCI/L		0.0		NA	I *
	09/16/92	0001	PCI/L	U	.6		NA	I *
SULFATE	11/01/90	0001	MG/L		136.		NA	I *
	02/05/91	0001	MG/L		127.		NA	I *
	02/05/91	A001	% RECOVERY		111.2		NA	I *
	02/05/91	B001	% RECOVERY		104.4		NA	I *
	05/06/91	0001	MG/L		91.7		NA	I *
	05/06/91	A001	% RECOVERY		106.3		NA	I *
	05/06/91	B001	% RECOVERY		108.7		NA	I *
	08/05/91	0001	MG/L		83.		NA	I *
	12/16/91	0001	MG/L		105.		105.	I
	03/23/92	0001	MG/L		121.		121.	I
	03/23/92	1001	MG/L		124.		124.	I

PARAMETER VALUE INDICATOR (PVI): U - LESS THAN DETECTION LIMIT

GROUNDWATER QUALITY DATA BY LOCATION
SITE: TXT99 OU1 VALIDATED DATA
LOCATION: 0063 63-1
NORTH COORDINATE: 596574.31 FT
EAST COORDINATE: 1495055.67 FT
10/30/90 TO 09/18/92
REPORT DATE: 05/06/93

FORMATION OF COMPLETION: ALLUVIUM (AL)
HYDRAULIC FLOW RELATIONSHIP: ON SITE (O)

PARAMETER NAME	LOG DATE	SAMPLE ID	UNITS OF MEASURE	PVI	LAB VALUE	PVI	VALIDATED VALUE	RUN TYPE
SULFATE	06/22/92	0001	MG/L		107.		107.	I
	06/22/92	1001	MG/L		110.		110.	I
	09/16/92	0001	MG/L		101.		101.	I
TEMPERATURE	12/16/91	0001	DEG C		15.0		NA	I *
	03/23/92	0001	DEG C		15.6		NA	I *
	03/23/92	1001	DEG C		15.6		NA	I *
	06/22/92	0001	DEG C		18.2		NA	I *
	09/16/92	0001	DEG C		20.0		NA	I *
TETRACHLORO-M-XYLENE	03/23/92	0001	% RECOVERY		95.		NA	I *
	03/23/92	0001	% RECOVERY		90.		NA	X1*
	03/23/92	1001	% RECOVERY		75.		NA	I *
	06/22/92	0001	% RECOVERY		75.		NA	I *
	06/22/92	0001	% RECOVERY		100.		NA	X1*
	06/22/92	1001	% RECOVERY		105.		NA	I *
	06/22/92	1001	% RECOVERY		130.		NA	X1*
	09/16/92	0001	% RECOVERY		70.		NA	I *
	09/16/92	0001	% RECOVERY		65.		NA	X1*
TETRACHLOROETHENE	11/01/90	0001	UG/L		27.	J	27.	I
	02/05/91	0001	UG/L		24.	J	24.	I
	05/06/91	0001	UG/L		20.		20.	I
	08/05/91	0001	UG/L		21.	J	21.	I
	12/16/91	0001	UG/L		26.	J	26.	I
	03/23/92	0001	UG/L		20.		20.	I
	03/23/92	1001	UG/L		20.		20.	I
	06/22/92	0001	UG/L		23.	J	23.	I
	06/22/92	1001	UG/L		23.	J	23.	I
	09/16/92	0001	UG/L	U	0.30	U	0.30	I
	09/17/92	2001	UG/L		5.3		5.3	I
THALLIUM, TOTAL	11/01/90	0001	UG/L	U	2.	UJ	2.	I
	02/05/91	0001	UG/L	U	2.	UJ	2.	I
	02/05/91	A001	% RECOVERY		104.		NA	I *
	02/05/91	C001	UG/L	U	2.		NA	I *
	05/06/91	0001	UG/L	U	2.	UJ	2.	I
	08/05/91	0001	UG/L		2.	UJ	2.	I
	12/16/91	0001	UG/L	U	100.	UJ	20.	I
	03/23/92	0001	UG/L	U	2.0	UJ	2.00	I
	03/23/92	1001	UG/L	U	2.00	UJ	2.00	I
	06/22/92	0001	UG/L	U	2.0	UJ	2.00	I
	06/22/92	1001	UG/L	U	2.0	UJ	2.00	I
	09/16/92	0001	UG/L	U	20.0	UJ	20.00	I
THORIUM-228	11/01/90	0001	PCI/L	U	1.		NA	I *
	02/05/91	0001	PCI/L		1.		NA	I *
	02/05/91	A001	% RECOVERY		90.		NA	I *
	02/05/91	B001	% RECOVERY		97.		NA	I *
	08/05/91	001	PCI/L		1.29		NA	I *
	12/16/91	0001	PCI/L		1.46		NA	I *
	03/23/92	0001	PCI/L		0.0		NA	I *
	03/23/92	1001	PCI/L		0.0		NA	I *
	06/22/92	0001	PCI/L		0.0		NA	I *
	06/22/92	1001	PCI/L		0.0		NA	I *
	09/16/92	0001	PCI/L	U	.34		NA	I *

PARAMETER VALUE INDICATOR (PVI): U - LESS THAN DETECTION LIMIT

GROUNDWATER QUALITY DATA BY LOCATION
SITE: TXT99 OU1 VALIDATED DATA
LOCATION: 0063 63-1
NORTH COORDINATE: 596574.31 FT
EAST COORDINATE: 1495055.67 FT
10/30/90 TO 09/18/92
REPORT DATE: 05/06/93

FORMATION OF COMPLETION: ALLUVIUM (AL)
HYDRAULIC FLOW RELATIONSHIP: ON SITE (O)

PARAMETER NAME	LOG DATE	SAMPLE ID	UNITS OF MEASURE	PVI	LAB VALUE	PVI	VALIDATED VALUE	RUN TYPE
THORIUM-230	11/01/90	0001	PCI/L	U	1.		NA	I *
	02/05/91	0001	PCI/L	U	1.		NA	I *
	02/05/91	A001	% RECOVERY		67.		NA	I *
	02/05/91	B001	% RECOVERY		59.		NA	I *
	08/05/91	001	PCI/L	U	1.		NA	I *
	12/16/91	0001	PCI/L	U	1.		NA	I *
	03/23/92	0001	PCI/L		0.0		NA	I *
	03/23/92	1001	PCI/L		0.0		NA	I *
	06/22/92	0001	PCI/L		0.0		NA	I *
	06/22/92	1001	PCI/L		0.1		NA	I *
	09/16/92	0001	PCI/L		3.17		NA	I *
THORIUM-232	11/01/90	0001	PCI/L	U	1.		NA	I *
	02/05/91	0001	PCI/L	U	1.		NA	I *
	02/05/91	A001	% RECOVERY		71.		NA	I *
	02/05/91	B001	% RECOVERY		64.		NA	I *
	08/05/91	001	PCI/L	U	1.		NA	I *
	12/16/91	0001	PCI/L	U	1.		NA	I *
	03/23/92	0001	PCI/L		0.0		NA	I *
	03/23/92	1001	PCI/L		0.0		NA	I *
	06/22/92	0001	PCI/L		0.0		NA	I *
	06/22/92	1001	PCI/L		0.0		NA	I *
	09/16/92	0001	PCI/L	U	.13		NA	I *
TIN-113	02/05/91	0001	PCI/L	U	13.		NA	I *
TIN-126	02/05/91	0001	PCI/L	U	12.		NA	I *
TOLUENE	11/01/90	0001	UG/L	U	2.	U	2.	I
	02/05/91	0001	UG/L	U	2.	U	2.	I
	05/06/91	0001	UG/L	U	2.	U	2.	I
	08/05/91	0001	UG/L	U	2.	UJ	2.	I
	12/16/91	0001	UG/L	U	1.0	U	1.0	I
	03/23/92	0001	UG/L	U	2.0	UJ	2.0	I
	03/23/92	1001	UG/L	U	2.0	UJ	2.0	I
	06/22/92	0001	UG/L	U	2.0	UJ	2.0	I
	06/22/92	1001	UG/L	U	2.0	UJ	2.0	I
	09/16/92	0001	UG/L	U	2.0	UJ	2.0	I
	09/17/92	2001	UG/L	U	2.0	UJ	2.0	I
TOTAL XYLENES	11/01/90	0001	UG/L	U	1.	U	1.	I
	02/05/91	0001	UG/L	U	1.	U	1.	I
	05/06/91	0001	UG/L	U	1.	U	1.	I
	08/05/91	0001	UG/L	U	1.	U	1.	I
	12/16/91	0001	UG/L	U	2.0	U	2.0	I
	03/23/92	0001	UG/L	U	2.0	UJ	2.0	I
	03/23/92	1001	UG/L	U	2.0	UJ	2.0	I
	06/22/92	0001	UG/L	U	2.0	UJ	2.0	I
	06/22/92	1001	UG/L	U	2.0	UJ	2.0	I
	09/16/92	0001	UG/L	U	2.0	UJ	2.0	I
	09/17/92	2001	UG/L	U	2.0	UJ	2.0	I
TOXAPHENE	11/01/90	0001	UG/L	U	1.	UJ	1.	I
	02/05/91	0001	UG/L	U	1.	U	1.	I
	05/06/91	0001	UG/L	U	1.	U	1.	I
	08/05/91	0001	UG/L	U	2.4	U	2.4	I

PARAMETER VALUE INDICATOR (PVI): U - LESS THAN DETECTION LIMIT

GROUNDWATER QUALITY DATA BY LOCATION
SITE: TXT99 OU1 VALIDATED DATA
LOCATION: 0063 63-1
NORTH COORDINATE: 596574.31 FT
EAST COORDINATE: 1495055.67 FT
10/30/90 TO 09/18/92
REPORT DATE: 05/06/93

FORMATION OF COMPLETION: ALLUVIUM (AL)
HYDRAULIC FLOW RELATIONSHIP: ON SITE (O)

PARAMETER NAME	LOG DATE	SAMPLE ID	UNITS OF MEASURE	PVI	LAB VALUE	PVI	VALIDATED VALUE	RUN TYPE
TOXAPHENE	08/06/91	0001	UG/L	U	4.8	U	4.8	D
	12/16/91	0001	UG/L	U	1.1	U	1.1	I
	03/23/92	0001	UG/L	U	5.4	UJ	5.4	I
	03/23/92	1001	UG/L	U	5.2	U	5.2	I
	06/22/92	0001	UG/L	U	5.1	UJ	5.1	I
	06/22/92	1001	UG/L	U	5.1	U	5.1	I
	09/16/92	0001	UG/L	U	5.0	UJ	5.0	I
TRICHLOROETHENE	11/01/90	0001	UG/L		21.		42.	I
	02/05/91	0001	UG/L		49.	J	49.	D
	02/05/91	A001	% RECOVERY		86.		NA	I *
	02/05/91	B001	% RECOVERY		80.		NA	I *
	05/06/91	0001	UG/L		43.	J	43.	I
	05/06/91	A001	% RECOVERY		83.		NA	I *
	05/06/91	B001	% RECOVERY		80.		NA	I *
	08/05/91	0001	UG/L		23.	J	23.	I
	12/16/91	0001	UG/L		22.		22.	I
	03/23/92	0001	UG/L		21.	J	21.	I
	03/23/92	1001	UG/L		21.	J	21.	I
	06/22/92	0001	UG/L		47.	J	47.	I
	06/22/92	1001	UG/L		45.	J	45.	I
	09/16/92	0001	UG/L	U	1.2	U	1.2	I
	09/17/92	2001	UG/L		16.		16.	I
TRICHLOROFLUOROMETHANE	11/01/90	0001	UG/L	U	2.	U	2.	I
	02/05/91	0001	UG/L	U	2.	U	2.	I
	05/06/91	0001	UG/L	U	2.	U	2.	I
	08/05/91	0001	UG/L	U	2.	U	2.	I
	12/16/91	0001	UG/L	U	2.0	U	2.0	I
	03/23/92	0001	UG/L	U	2.0	UJ	2.0	I
	03/23/92	1001	UG/L	U	2.0	UJ	2.0	I
	06/22/92	0001	UG/L	U	2.0		NA	I
	06/22/92	1001	UG/L	U	2.0		NA	I
	09/16/92	0001	UG/L	U	2.0	U	2.0	I
	09/17/92	2001	UG/L	U	2.0	U	2.0	I
TRIFLUOROTOLUENE	12/16/91	0001	% RECOVERY		120.		NA	I *
	03/23/92	0001	% RECOVERY		96.		NA	I *
	03/23/92	1001	% RECOVERY		97.		NA	I *
	06/22/92	0001	% RECOVERY		135.		NA	I *
	06/22/92	1001	% RECOVERY		130.		NA	I *
	09/16/92	0001	% RECOVERY		63.		NA	I *
	09/17/92	2001	% RECOVERY		123.		NA	I *
TRITIUM	11/01/90	0001	PCI/L		7930.		NA	I *
	02/05/91	0001	PCI/ML		7.		NA	I *
	02/05/91	A001	% RECOVERY		78.		NA	I *
	02/05/91	B001	% RECOVERY		80.		NA	I *
	08/05/91	001	PCI/L		6410.		NA	I *
	08/05/91	C001	PCI/L		6300.		NA	I *
	12/16/91	0001	PCI/L		5390.		NA	I *
	03/23/92	0001	PCI/L		6900.		NA	I *
	03/23/92	1001	PCI/L		6700.		NA	I *
	06/22/92	0001	PCI/L		6700.		NA	I *
	06/22/92	1001	PCI/L		6500.		NA	I *
	09/16/92	0001	PCI/L		7600.		NA	I *

PARAMETER VALUE INDICATOR (PVI): U - LESS THAN DETECTION LIMIT

GROUNDWATER QUALITY DATA BY LOCATION
SITE: TXT99 OU1 VALIDATED DATA
LOCATION: 0063 63-1
NORTH COORDINATE: 596574.31 FT
EAST COORDINATE: 1495055.67 FT
10/30/90 TO 09/18/92
REPORT DATE: 05/06/93

FORMATION OF COMPLETION: ALLUVIUM (AL)
HYDRAULIC FLOW RELATIONSHIP: ON SITE (O)

PARAMETER NAME	LOG DATE	SAMPLE ID	UNITS OF MEASURE	PVI	LAB VALUE	PVI	VALIDATED VALUE	RUN TYPE
URANIUM-234	11/01/90	0001	PCI/L	U	1.		NA	I *
	02/05/91	0001	PCI/L	U	1.		NA	I *
	02/05/91	A001	% RECOVERY		69.		NA	I *
	02/05/91	B001	% RECOVERY		142.		NA	I *
	08/05/91	0001	PCI/L		.913		NA	I *
	12/16/91	0001	PCI/L		1.15		NA	I *
	03/23/92	0001	PCI/L		0.2		NA	I *
	03/23/92	1001	PCI/L		0.0		NA	I *
	03/23/92	C001	PCI/L		0.0		NA	I *
	06/22/92	0001	PCI/L		0.2		NA	I *
	06/22/92	1001	PCI/L		1.2		NA	I *
	09/16/92	0001	PCI/L		.451		NA	I *
URANIUM-235	11/01/90	0001	PCI/L	U	1.		NA	I *
	02/05/91	0001	PCI/L	U	1.		NA	I *
	03/23/92	0001	PCI/L		0.0		NA	I *
	03/23/92	1001	PCI/L		0.0		NA	I *
	03/23/92	C001	PCI/L		0.0		NA	I *
	06/22/92	0001	PCI/L		0.0		NA	I *
	06/22/92	1001	PCI/L		0.0		NA	I *
URANIUM-235/236	08/05/91	0001	PCI/L	U	.093		NA	I *
	12/16/91	0001	PCI/L	U	1.		NA	I *
	09/16/92	0001	PCI/L	U	.23		NA	I *
URANIUM-238	11/01/90	0001	PCI/L	U	1.		NA	I *
	02/05/91	0001	PCI/L	U	1.		NA	I *
	02/05/91	A001	% RECOVERY		95.		NA	I *
	02/05/91	B001	% RECOVERY		99.		NA	I *
	08/05/91	001	PCI/L		.973		NA	I *
	12/16/91	0001	PCI/L		1.03		NA	I *
	03/23/92	0001	PCI/L		0.9		NA	I *
	03/23/92	1001	PCI/L		0.7		NA	I *
	03/23/92	C001	PCI/L		0.0		NA	I *
	06/22/92	0001	PCI/L		0.4		NA	I *
	06/22/92	1001	PCI/L		0.9		NA	I *
	09/16/92	0001	PCI/L		.451		NA	I *
VANADIUM, TOTAL	11/01/90	0001	UG/L	B	13.5	B	13.5	I
	02/05/91	0001	UG/L	U	10.	U	10.	I
	02/05/91	A001	% RECOVERY		100.4		NA	I *
	02/05/91	C001	UG/L	U	10.		NA	I *
	05/06/91	0001	UG/L	B	17.5	B	17.5	I
	08/05/91	0001	UG/L		18.2		18.2	I
	12/16/91	0001	UG/L	U	50.0	UJ	38.0	I
	03/23/92	0001	UG/L	B	11.80	J	11.80	I
	03/23/92	1001	UG/L	B	13.10	J	13.10	I
	06/22/92	0001	UG/L		28.3	UJ	28.30	I
	06/22/92	1001	UG/L		27.8	UJ	27.80	I
	09/16/92	0001	UG/L		9.0	UJ	9.00	I
VINYL CHLORIDE	11/01/90	0001	UG/L	U	1.8	U	1.8	I
	02/05/91	0001	UG/L	U	1.8	U	1.8	I
	02/05/91	A001	% RECOVERY		39.		NA	I *
	02/05/91	B001	% RECOVERY		72.		NA	I *
	05/06/91	0001	UG/L	U	1.8	U	1.8	I

PARAMETER VALUE INDICATOR (PVI): U - LESS THAN DETECTION LIMIT

GROUNDWATER QUALITY DATA BY LOCATION
SITE: TXT99 OU1 VALIDATED DATA
LOCATION: 0063 63-1
NORTH COORDINATE: 596574.31 FT
EAST COORDINATE: 1495055.67 FT
10/30/90 TO 09/18/92
REPORT DATE: 05/06/93

FORMATION OF COMPLETION: ALLUVIUM (AL)
HYDRAULIC FLOW RELATIONSHIP: ON SITE (O)

PARAMETER NAME	LOG DATE	SAMPLE ID	UNITS OF MEASURE	PVI	LAB VALUE	PVI	VALIDATED VALUE	RUN TYPE
VINYL CHLORIDE	05/06/91	A001	% RECOVERY		95.		NA	I *
	05/06/91	B001	% RECOVERY		93.		NA	I *
	08/05/91	0001	UG/L	U	1.8	U	1.8	I
	12/16/91	0001	UG/L	U	2.0	U	2.0	I
	03/23/92	0001	UG/L	U	1.8	UJ	1.8	I
	03/23/92	1001	UG/L	U	1.8	UJ	1.8	I
	06/22/92	0001	UG/L	U	1.8	UJ	1.8	I
	06/22/92	1001	UG/L	U	1.8	UJ	1.8	I
	09/16/92	0001	UG/L	U	1.8	UJ	1.8	I
	09/17/92	2001	UG/L	U	1.8	U	1.8	I
YTTRIUM-88	02/05/91	0001	PCI/L	U	22.		NA	I *
ZINC, TOTAL	11/01/90	0001	UG/L		887.		887.	I
	02/05/91	0001	UG/L		670.	J	670.	I
	02/05/91	A001	% RECOVERY		149.9		NA	I *
	02/05/91	C001	UG/L		635.75		NA	I *
	05/06/91	0001	UG/L		991.		991.	I
	08/05/91	0001	UG/L		329.		329.	I
	12/16/91	0001	UG/L		427.		427.	I
	03/23/92	0001	UG/L		425.		425.	I
	03/23/92	1001	UG/L		400.		400.	I
	06/22/92	0001	UG/L		600.		600.	I
	06/22/92	1001	UG/L		576.		576.	I
	09/16/92	0001	UG/L		915.		915.	I
ZINC-65	02/05/91	0001	PCI/L	U	25.		NA	I *
ZIRCONIUM-95	02/05/91	0001	PCI/L	U	28.		NA	I *

PARAMETER VALUE INDICATOR (PVI): U - LESS THAN DETECTION LIMIT

GROUNDWATER QUALITY DATA BY LOCATION
SITE: TXT99 OU1 VALIDATED DATA
LOCATION: 0071 71-1
NORTH COORDINATE: 596424.29 FT
EAST COORDINATE: 1494997.59 FT
10/30/90 TO 09/18/92
REPORT DATE: 05/06/93

FORMATION OF COMPLETION: ALLUVIUM (AL)
HYDRAULIC FLOW RELATIONSHIP: DOWN GRADIENT (D)

PARAMETER NAME	LOG DATE	SAMPLE ID	UNITS OF MEASURE	PVI	LAB VALUE	PVI	VALIDATED VALUE	RUN TYPE
1,1,1,2-TETRACHLOROETHANE	11/06/90	0001	UG/L	U	1.	UJ	1.	I
	02/01/91	0001	UG/L	U	1.	U	1.	I
	05/06/91	0001	UG/L	U	.3	UJ	.3	I
	08/05/91	0001	UG/L	U	.3	UJ	.3	I
	12/16/91	0001	UG/L	U	1.0	UJ	1.0	I
	12/16/91	1001	UG/L	U	1.0	UJ	1.0	I
	03/23/92	0001	UG/L	U	1.0	U	1.0	I
	03/23/92	1001	UG/L	U	1.0	U	1.0	I
	06/23/92	0001	UG/L	U	1.0		NA	I
	06/23/92	2001	UG/L	U	1.0		NA	I
	09/16/92	0001	UG/L	U	1.0	U	1.0	I
	09/16/92	1001	UG/L	U	1.0	U	1.0	I
1,1,1-TRICHLOROETHANE	11/06/90	0001	UG/L		.3	UJ	.3	I
	02/01/91	0001	UG/L	U	.3	U	.3	I
	05/06/91	0001	UG/L	U	.3	UJ	.3	I
	08/05/91	0001	UG/L	U	.3	UJ	.3	I
	12/16/91	0001	UG/L	U	1.0	UJ	1.0	I
	12/16/91	1001	UG/L	U	1.0	UJ	1.0	I
	03/23/92	0001	UG/L	U	0.30	U	0.30	I
	03/23/92	1001	UG/L	U	0.30	U	0.30	I
	06/23/92	0001	UG/L		1.8	J	1.8	I
	06/23/92	2001	UG/L	U	0.30	UJ	0.30	I
	09/16/92	0001	UG/L	U	0.30	U	0.30	I
	09/16/92	1001	UG/L	U	0.30	U	0.30	I
1,1,2,2-TETRACHLOROETHANE	11/06/90	0001	UG/L	U	.3	U	.3	I
	02/01/91	0001	UG/L	U	.3	UJ	.3	I
	05/06/91	0001	UG/L	U	.3	U	.3	I
	08/05/91	0001	UG/L	U	.3	U	.3	I
	12/16/91	0001	UG/L	U	1.0	UJ	1.0	I
	12/16/91	1001	UG/L	U	1.0	UJ	1.0	I
	03/23/92	0001	UG/L	U	0.30	U	0.30	I
	03/23/92	1001	UG/L	U	0.30	U	0.30	I
	06/23/92	0001	UG/L	U	0.30		NA	I
	06/23/92	2001	UG/L	U	0.30		NA	I
	09/16/92	0001	UG/L	U	0.30	U	0.30	I
	09/16/92	1001	UG/L	U	0.30	U	0.30	I
1,1,2-TRICHLOROETHANE	11/06/90	0001	UG/L	U	.2	U	.2	I
	02/01/91	0001	UG/L	U	.2	U	.2	I
	05/06/91	0001	UG/L	U	.2	U	.2	I
	08/05/91	0001	UG/L	U	.2	U	.2	I
	12/16/91	0001	UG/L	U	1.0	U	1.0	I
	12/16/91	1001	UG/L	U	1.0	U	1.0	I
	03/23/92	0001	UG/L	U	0.20	UJ	0.20	I
	03/23/92	1001	UG/L	U	0.20	UJ	0.20	I
	06/23/92	0001	UG/L	U	0.20		NA	I
	06/23/92	2001	UG/L	U	0.20		NA	I
	09/16/92	0001	UG/L	U	0.20	U	0.20	I
	09/16/92	1001	UG/L	U	0.20	U	0.20	I
1,1-DICHLOROETHANE	11/06/90	0001	UG/L	U	.7	U	.7	I
	02/01/91	0001	UG/L	U	.7	U	.7	I
	05/06/91	0001	UG/L	U	.7	U	.7	I
	08/05/91	0001	UG/L	U	.7	U	.7	I

PARAMETER VALUE INDICATOR (PVI): U - LESS THAN DETECTION LIMIT

GROUNDWATER QUALITY DATA BY LOCATION
SITE: TXT99 OU1 VALIDATED DATA
LOCATION: 0071 71-1
NORTH COORDINATE: 596424.29 FT
EAST COORDINATE: 1494997.59 FT
10/30/90 TO 09/18/92
REPORT DATE: 05/06/93

FORMATION OF COMPLETION: ALLUVIUM (AL)
HYDRAULIC FLOW RELATIONSHIP: DOWN GRADIENT (D)

PARAMETER NAME	LOG DATE	SAMPLE ID	UNITS OF MEASURE	PVI	LAB VALUE	PVI	VALIDATED VALUE	RUN TYPE
1,1-DICHLOROETHANE	12/16/91	0001	UG/L	U	1.0	U	1.0	I
	12/16/91	1001	UG/L	U	1.0	U	1.0	I
	03/23/92	0001	UG/L	U	0.70	UJ	0.70	I
	03/23/92	1001	UG/L	U	0.70	UJ	0.70	I
	06/23/92	0001	UG/L	U	0.70		NA	I
	06/23/92	2001	UG/L	U	0.70	U	0.70	I
	09/16/92	0001	UG/L	U	0.70	UJ	0.70	I
	09/16/92	1001	UG/L	U	0.70	UJ	0.70	I
1,1-DICHLOROETHENE	11/06/90	0001	UG/L	U	1.3	U	1.3	I
	02/01/91	0001	UG/L	U	1.3	U	1.3	I
	05/06/91	0001	UG/L	U	1.3	U	1.3	I
	08/05/91	0001	UG/L	U	1.3	UJ	1.3	I
	12/16/91	0001	UG/L	U	1.0	UJ	1.0	I
	12/16/91	1001	UG/L	U	1.0	UJ	1.0	I
	03/23/92	0001	UG/L	U	1.0	UJ	1.0	I
	03/23/92	1001	UG/L	U	1.0	UJ	1.0	I
	06/23/92	0001	UG/L	U	1.0	UJ	1.0	I
	06/23/92	2001	UG/L	U	1.0	UJ	1.0	I
	09/16/92	0001	UG/L	U	1.0	UJ	1.0	I
	09/16/92	1001	UG/L	U	1.0	UJ	1.0	I
1,2,-CIS-DICHLOROETHENE	03/23/92	0001	UG/L		3.5		3.5	I
	03/23/92	1001	UG/L		3.6		3.6	I
	06/23/92	0001	UG/L		3.2	J	3.2	I
	06/23/92	2001	UG/L	U	1.0	UJ	1.0	I
	09/16/92	0001	UG/L		7.6	UJ	7.6	I
	09/16/92	1001	UG/L		7.3	UJ	7.3	I
1,2,3-TRICHLOROPROPANE	11/06/90	0001	UG/L	U	1.	UJ	1.	I
	02/01/91	0001	UG/L		1.0	UJ	1.0	I
	05/06/91	0001	UG/L	U	1.	UJ	1.	I
	08/05/91	0001	UG/L	U	1.	UJ	1.	I
	12/16/91	0001	UG/L	U	1.0	UJ	1.0	I
	12/16/91	1001	UG/L	U	1.0	UJ	1.0	I
	03/23/92	0001	UG/L	U	1.0	UJ	1.0	I
	03/23/92	1001	UG/L	U	1.0	UJ	1.0	I
	06/23/92	0001	UG/L	U	1.0	UJ	1.0	I
	06/23/92	2001	UG/L	U	1.0	UJ	1.0	I
	09/16/92	0001	UG/L	U	1.0	UJ	1.0	I
	09/16/92	1001	UG/L	U	1.0	UJ	1.0	I
1,2,4-TRICHLOROBENZENE	11/06/90	0001	UG/L	U	10.		NA	I *
	02/01/91	0001	UG/L	U	10.	U	10.	I
	05/06/91	0001	UG/L	U	10.	U	10.	I
	08/05/91	0001	UG/L	U	10.	U	10.	I
	12/16/91	0001	UG/L	U	10.	U	10.	I
	12/16/91	1001	UG/L	U	10.	U	10.	I
	03/23/92	0001	UG/L	U	10.	U	10.	I
	06/23/92	0001	UG/L	U	11.	U	11.	I
	06/23/92	A001	% RECOVERY		57.		NA	I *
	06/23/92	B001	% RECOVERY		57.		NA	I *
	09/16/92	0001	UG/L	U	10.	U	10.	I
1,2-DICHLOROBENZENE	11/06/90	0001	UG/L	U	1.5	U	1.5	I
	11/06/90	S001	UG/L	U	10.		NA	I *

PARAMETER VALUE INDICATOR (PVI): U - LESS THAN DETECTION LIMIT

GROUNDWATER QUALITY DATA BY LOCATION
SITE: TXT99 OU1 VALIDATED DATA
LOCATION: 0071 71-1
NORTH COORDINATE: 596424.29 FT
EAST COORDINATE: 1494997.59 FT
10/30/90 TO 09/18/92
REPORT DATE: 05/06/93

FORMATION OF COMPLETION: ALLUVIUM (AL)
HYDRAULIC FLOW RELATIONSHIP: DOWN GRADIENT (D)

PARAMETER NAME	LOG DATE	SAMPLE ID	UNITS OF MEASURE	PVI	LAB VALUE	PVI	VALIDATED VALUE	RUN TYPE
1,2-DICHLOROBENZENE	02/01/91	0001	UG/L	U	1.5	U	1.5	I
	02/01/91	S001	UG/L	U	10.	U	10.	I
	05/06/91	0001	UG/L	U	1.5	U	1.5	I
	05/06/91	0001	UG/L	U	10.	U	10.	I
	08/05/91	0001	UG/L	U	1.5	U	1.5	I
	08/05/91	0001	UG/L	U	10.	U	10.	I
	12/16/91	0001	UG/L	U	10.	U	10.	I
	12/16/91	0001	UG/L	U	1.0	U	1.0	I
	12/16/91	1001	UG/L	U	10.	U	10.	I
	12/16/91	1001	UG/L	U	1.0	U	1.0	I
	03/23/92	0001	UG/L	U	10.	U	10.	I
	03/23/92	0001	UG/L	U	1.5	UJ	1.5	I
	03/23/92	1001	UG/L	U	1.5	UJ	1.5	I
	06/23/92	0001	UG/L	U	11.	U	11.	I
	06/23/92	0001	UG/L	U	1.5	UJ	1.5	I
	06/23/92	2001	UG/L	U	1.5	UJ	1.5	I
	09/16/92	0001	UG/L	U	10.	U	10.	I
	09/16/92	0001	UG/L	U	1.5	U	1.5	I
	09/16/92	1001	UG/L	U	1.5	U	1.5	I
1,2-DICHLOROETHANE	11/06/90	0001	UG/L	U	.3	U	.3	I
	02/01/91	0001	UG/L	U	.3	U	.3	I
	05/06/91	0001	UG/L	U	.3	U	.3	I
	08/05/91	0001	UG/L	U	.3	U	.3	I
	12/16/91	0001	UG/L	U	1.0	UJ	1.0	I
	12/16/91	1001	UG/L	U	1.0	UJ	1.0	I
	03/23/92	0001	UG/L	U	0.30	U	0.30	I
	03/23/92	1001	UG/L	U	0.30	U	0.30	I
	06/23/92	0001	UG/L	U	0.30	U	0.30	I
	06/23/92	2001	UG/L	U	0.30		NA	I
	09/16/92	0001	UG/L	U	0.30	U	0.30	I
	09/16/92	1001	UG/L	U	0.30	U	0.30	I
1,2-DICHLOROETHENE	02/01/91	0001	UG/L		9.5		9.5	I
	05/06/91	0001	UG/L		14.		14.	I
	08/05/91	0001	UG/L		6.4	J	6.4	I
1,2-DICHLOROETHENE-d4	03/23/92	0001	% RECOVERY		42.		NA	I *
	06/23/92	0001	% RECOVERY		57.		NA	I *
	06/23/92	A001	% RECOVERY		64.		NA	I *
	06/23/92	B001	% RECOVERY		64.		NA	I *
	09/16/92	0001	% RECOVERY		47.		NA	I *
1,2-DICHLOROPROPANE	11/06/90	0001	UG/L	U	.4	U	.4	I
	02/01/91	0001	UG/L	U	.4	U	.4	I
	05/06/91	0001	UG/L	U	.4	U	.4	I
	08/05/91	0001	UG/L	U	.4	U	.4	I
	12/16/91	0001	UG/L	U	1.0	U	1.0	I
	12/16/91	1001	UG/L	U	1.0	U	1.0	I
	03/23/92	0001	UG/L	U	0.40	UJ	0.40	I
	03/23/92	1001	UG/L	U	0.40	UJ	0.40	I
	06/23/92	0001	UG/L	U	0.40		NA	I
	06/23/92	2001	UG/L	U	0.40		NA	I
	09/16/92	0001	UG/L	U	0.40	U	0.40	I
	09/16/92	1001	UG/L	U	0.40	U	0.40	I
1,2-TRANS-DICHLOROETHENE	11/06/90	0001	UG/L	U	1.	U	1.	I

PARAMETER VALUE INDICATOR (PVI): U - LESS THAN DETECTION LIMIT

GROUNDWATER QUALITY DATA BY LOCATION
SITE: TXT99 OU1 VALIDATED DATA
LOCATION: 0071 71-1
NORTH COORDINATE: 596424.29 FT
EAST COORDINATE: 1494997.59 FT
10/30/90 TO 09/18/92
REPORT DATE: 05/06/93

FORMATION OF COMPLETION: ALLUVIUM (AL)
HYDRAULIC FLOW RELATIONSHIP: DOWN GRADIENT (D)

PARAMETER NAME	LOG DATE	SAMPLE ID	UNITS OF MEASURE	PVI	LAB VALUE	PVI	VALIDATED VALUE	RUN TYPE
1,2-TRANS-DICHLOROETHENE	02/01/91	0001	UG/L	U	1.	U	1.	I
	05/06/91	0001	UG/L	U	1.	U	1.	I
	08/05/91	0001	UG/L	U	1.	UJ	1.	I
	12/16/91	0001	UG/L		2.2		2.2	I
	12/16/91	1001	UG/L		2.2		2.2	I
	03/23/92	0001	UG/L	U	1.0	UJ	1.0	I
	03/23/92	1001	UG/L	U	1.0	UJ	1.0	I
	06/23/92	0001	UG/L	U	1.0	U	1.0	I
	06/23/92	2001	UG/L	U	1.0	U	1.0	I
	09/16/92	0001	UG/L	U	1.0	U	1.0	I
	09/16/92	1001	UG/L	U	1.0	U	1.0	I
1,3-CIS-DICHLOROPROPENE	11/06/90	0001	UG/L	U	3.4	U	3.4	I
	02/01/91	0001	UG/L	U	3.4	UJ	3.4	I
	05/06/91	0001	UG/L	U	3.4	U	3.4	I
	08/05/91	0001	UG/L	U	3.4	U	3.4	I
	12/16/91	0001	UG/L	U	1.0	UJ	1.0	I
	12/16/91	1001	UG/L	U	1.0	UJ	1.0	I
	03/23/92	0001	UG/L	U	3.4	U	3.4	I
	03/23/92	1001	UG/L	U	3.4	U	3.4	I
	06/23/92	0001	UG/L	U	3.4	UJ	3.4	I
	06/23/92	2001	UG/L	U	3.4	UJ	3.4	I
	09/16/92	0001	UG/L	U	3.4	U	3.4	I
	09/16/92	1001	UG/L	U	3.4	U	3.4	I
1,3-DICHLOROBENZENE	11/06/90	0001	UG/L	U	3.2	U	3.2	I
	11/06/90	S001	UG/L	U	10.		NA	I *
	02/01/91	0001	UG/L	U	3.2	U	3.2	I
	02/01/91	S001	UG/L	U	10.	U	10.	I
	05/06/91	0001	UG/L	U	3.2	U	3.2	I
	05/06/91	0001	UG/L	U	10.	U	10.	I
	08/05/91	0001	UG/L	U	3.2	U	3.2	I
	08/05/91	0001	UG/L	U	10.	U	10.	I
	12/16/91	0001	UG/L	U	10.	U	10.	I
	12/16/91	0001	UG/L	U	1.0	U	1.0	I
	12/16/91	1001	UG/L	U	10.	U	10.	I
	12/16/91	1001	UG/L	U	1.0	U	1.0	I
	03/23/92	0001	UG/L	U	10.	U	10.	I
	03/23/92	0001	UG/L	U	3.2	UJ	3.2	I
	03/23/92	1001	UG/L	U	3.2	UJ	3.2	I
	06/23/92	0001	UG/L	U	11.	U	11.	I
	06/23/92	0001	UG/L	U	3.2		NA	I
	06/23/92	2001	UG/L	U	3.2		NA	I
	09/16/92	0001	UG/L	U	10.	U	10.	I
	09/16/92	0001	UG/L	U	3.2	U	3.2	I
	09/16/92	1001	UG/L	U	3.2	U	3.2	I
1,3-TRANS-DICHLOROPROPENE	11/06/90	0001	UG/L	U	3.4	U	3.4	I
	02/01/91	0001	UG/L	U	3.4	UJ	3.4	I
	05/06/91	0001	UG/L	U	3.4	U	3.4	I
	08/05/91	0001	UG/L	U	3.4	U	3.4	I
	12/16/91	0001	UG/L	U	1.0	U	1.0	I
	12/16/91	1001	UG/L	U	1.0	U	1.0	I
	03/23/92	0001	UG/L	U	3.4	U	3.4	I
	03/23/92	1001	UG/L	U	3.4	U	3.4	I
	06/23/92	0001	UG/L	U	3.4	U	3.4	I

PARAMETER VALUE INDICATOR (PVI): U - LESS THAN DETECTION LIMIT

GROUNDWATER QUALITY DATA BY LOCATION
SITE: TXT99 OU1 VALIDATED DATA
LOCATION: 0071 71-1
NORTH COORDINATE: 596424.29 FT
EAST COORDINATE: 1494997.59 FT
10/30/90 TO 09/18/92
REPORT DATE: 05/06/93

FORMATION OF COMPLETION: ALLUVIUM (AL)
HYDRAULIC FLOW RELATIONSHIP: DOWN GRADIENT (D)

PARAMETER NAME	LOG DATE	SAMPLE ID	UNITS OF MEASURE	PVI	LAB VALUE	PVI	VALIDATED VALUE	RUN TYPE
1,3-TRANS-DICHLOROPROPENE	06/23/92	2001	UG/L	U	3.4	U	3.4	I
	09/16/92	0001	UG/L	U	3.4	U	3.4	I
	09/16/92	1001	UG/L	U	3.4	U	3.4	I
1,4-DICHLOROBENZENE	11/06/90	0001	UG/L	U	2.4	U	2.4	I
	11/06/90	S001	UG/L	U	10.		NA	I *
	02/01/91	0001	UG/L	U	2.4	U	2.4	I
	02/01/91	S001	UG/L	U	10.	U	10.	I
	05/06/91	0001	UG/L	U	2.4	U	2.4	I
	05/06/91	0001	UG/L	U	10.	U	10.	I
	08/05/91	0001	UG/L	U	2.4	U	2.4	I
	08/05/91	0001	UG/L	U	10.	U	10.	I
	12/16/91	0001	UG/L	U	10.	U	10.	I
	12/16/91	0001	UG/L	U	1.0	U	1.0	I
	12/16/91	1001	UG/L	U	10.	U	10.	I
	12/16/91	1001	UG/L	U	1.0	U	1.0	I
	03/23/92	0001	UG/L	U	10.	U	10.	I
	03/23/92	0001	UG/L	U	2.4	UJ	2.4	I
	03/23/92	1001	UG/L	U	2.4	UJ	2.4	I
	06/23/92	0001	UG/L	U	11.	U	11.	I
	06/23/92	0001	UG/L	U	2.4	UJ	2.4	I
	06/23/92	2001	UG/L	U	2.4	UJ	2.4	I
	06/23/92	A001	% RECOVERY		47.		NA	I *
	06/23/92	B001	% RECOVERY		43.		NA	I *
	09/16/92	0001	UG/L	U	10.	U	10.	I
	09/16/92	0001	UG/L	U	2.4	U	2.4	I
	09/16/92	1001	UG/L	U	2.4	U	2.4	I
1-CHLOROHEXANE	11/06/90	0001	UG/L	U	1.	UJ	1.	I
	02/01/91	0001	UG/L	U	1.	UJ	1.	I
	05/06/91	0001	UG/L	U	1.	UJ	1.	I
	08/05/91	0001	UG/L	U	1.	UJ	1.	I
	03/23/92	0001	UG/L	U	1.0	U	1.0	I
	03/23/92	1001	UG/L	U	1.0	U	1.0	I
	06/23/92	0001	UG/L	U	1.0		NA	I
	06/23/92	2001	UG/L	U	1.0		NA	I
	09/16/92	0001	UG/L	U	1.0	UJ	1.0	I
	09/16/92	1001	UG/L	U	1.0	UJ	1.0	I
2,2'-OXYBIS (1-CHLOROPROPANE)	11/06/90	0001	UG/L	U	20.	UJ	20.	I
	11/06/90	0001	UG/L	U	10.	UJ	10.	I
	02/01/91	0001	UG/L	U	20.	UJ	20.	I
	02/01/91	0001	UG/L	U	10.	U	10.	I
	05/06/91	0001	UG/L	U	20.	UJ	20.	I
	05/06/91	0001	UG/L	U	10.	U	10.	I
	08/05/91	0001	UG/L	U	20.	UJ	20.	I
	08/05/91	0001	UG/L	U	10.	U	10.	I
	12/16/91	0001	UG/L	U	10.	U	10.	I
	12/16/91	1001	UG/L	U	10.	U	10.	I
	03/23/92	0001	UG/L	U	10.	U	10.	I
	03/23/92	0001	UG/L	U	2.0	UJ	2.0	I
	03/23/92	1001	UG/L	U	2.0	UJ	2.0	I
	06/23/92	0001	UG/L	U	11.	UJ	11.	I
	06/23/92	0001	UG/L	U	2.0		NA	I
	06/23/92	2001	UG/L	U	2.0		NA	I
	09/16/92	0001	UG/L	U	10.	U	10.	I

PARAMETER VALUE INDICATOR (PVI): U - LESS THAN DETECTION LIMIT

GROUNDWATER QUALITY DATA BY LOCATION
SITE: TXT99 OU1 VALIDATED DATA
LOCATION: 0071 71-1
NORTH COORDINATE: 596424.29 FT
EAST COORDINATE: 1494997.59 FT
10/30/90 TO 09/18/92
REPORT DATE: 05/06/93

FORMATION OF COMPLETION: ALLUVIUM (AL)
HYDRAULIC FLOW RELATIONSHIP: DOWN GRADIENT (D)

PARAMETER NAME	LOG DATE	SAMPLE ID	UNITS OF MEASURE	PVI	LAB VALUE	PVI	VALIDATED VALUE	RUN TYPE
2,2'-OXYBIS (1-CHLOROPROPANE)	09/16/92	0001	UG/L	U	2.0	UJ	2.0	I
	09/16/92	1001	UG/L	U	2.0	UJ	2.0	I
2,4,5-TRICHLOROPHENOL	11/06/90	0001	UG/L	U	50.		NA	I *
	02/01/91	0001	UG/L	U	50.	U	50.	I
	05/06/91	0001	UG/L	U	50.	U	50.	I
	08/05/91	0001	UG/L	U	50.	U	50.	I
	12/16/91	0001	UG/L	U	50.	U	50.	I
	12/16/91	1001	UG/L	U	50.	U	50.	I
	03/23/92	0001	UG/L	U	26.	U	26.	I
	06/23/92	0001	UG/L	U	26.	U	26.	I
	09/16/92	0001	UG/L	U	26.	U	26.	I
2,4,6-TRIBROMOPHENOL	02/01/91	0001	% RECOVERY		90.		NA	I *
	08/05/91	0001	% RECOVERY		54.		NA	I *
	12/16/91	0001	% RECOVERY		38.		NA	I *
	12/16/91	1001	% RECOVERY		57.		NA	I *
	03/23/92	0001	% RECOVERY		59.		NA	I *
	06/23/92	0001	% RECOVERY		75.		NA	I *
	06/23/92	A001	% RECOVERY		96.		NA	I *
	06/23/92	B001	% RECOVERY		83.		NA	I *
	09/16/92	0001	% RECOVERY		81.		NA	I *
2,4,6-TRICHLOROPHENOL	11/06/90	0001	UG/L	U	10.		NA	I *
	02/01/91	0001	UG/L	U	10.	U	10.	I
	05/06/91	0001	UG/L	U	10.	U	10.	I
	08/05/91	0001	UG/L	U	10.	U	10.	I
	12/16/91	0001	UG/L	U	10.	U	10.	I
	12/16/91	1001	UG/L	U	10.	U	10.	I
	03/23/92	0001	UG/L	U	10.	U	10.	I
	06/23/92	0001	UG/L	U	11.	U	11.	I
	09/16/92	0001	UG/L	U	10.	U	10.	I
2,4-DICHLOROPHENOL	11/06/90	0001	UG/L	U	10.		NA	I *
	02/01/91	0001	UG/L	U	10.	U	10.	I
	05/06/91	0001	UG/L	U	10.	U	10.	I
	08/05/91	0001	UG/L	U	10.	U	10.	I
	12/16/91	0001	UG/L	U	10.	U	10.	I
	12/16/91	1001	UG/L	U	10.	U	10.	I
	03/23/92	0001	UG/L	U	10.	U	10.	I
	06/23/92	0001	UG/L	U	11.	U	11.	I
	09/16/92	0001	UG/L	U	10.	U	10.	I
2,4-DIMETHYLPHENOL	11/06/90	0001	UG/L	U	10.		NA	I *
	02/01/91	0001	UG/L	U	10.	U	10.	I
	05/06/91	0001	UG/L	U	10.	U	10.	I
	08/05/91	0001	UG/L	U	10.	U	10.	I
	12/16/91	0001	UG/L	U	10.	U	10.	I
	12/16/91	1001	UG/L	U	10.	U	10.	I
	03/23/92	0001	UG/L	U	10.	UJ	10.	I
	06/23/92	0001	UG/L	U	11.	U	11.	I
	09/16/92	0001	UG/L	U	10.	U	10.	I
2,4-DINITROPHENOL	11/06/90	0001	UG/L	U	50.		NA	I *
	02/01/91	0001	UG/L	U	50.	UJ	50.	I
	05/06/91	0001	UG/L	U	50.	UJ	50.	I

PARAMETER VALUE INDICATOR (PVI): U - LESS THAN DETECTION LIMIT

GROUNDWATER QUALITY DATA BY LOCATION
SITE: TXT99 OU1 VALIDATED DATA
LOCATION: 0071 71-1
NORTH COORDINATE: 596424.29 FT
EAST COORDINATE: 1494997.59 FT
10/30/90 TO 09/18/92
REPORT DATE: 05/06/93

FORMATION OF COMPLETION: ALLUVIUM (AL)
HYDRAULIC FLOW RELATIONSHIP: DOWN GRADIENT (D)

PARAMETER NAME	LOG DATE	SAMPLE ID	UNITS OF MEASURE	PVI	LAB VALUE	PVI	VALIDATED VALUE	RUN TYPE
2,4-DINITROPHENOL	08/05/91	0001	UG/L	U	50.	UJ	50.	I
	12/16/91	0001	UG/L	U	50.	U	50.	I
	12/16/91	1001	UG/L	U	50.	U	50.	I
	03/23/92	0001	UG/L	U	26.	U	26.	I
	06/23/92	0001	UG/L	U	26.	U	26.	I
	09/16/92	0001	UG/L	U	26.	UJ	26.	I
2,4-DINITROTOLUENE	11/06/90	0001	UG/L	U	10.		NA	I *
	02/01/91	0001	UG/L	U	10.	U	10.	I
	05/06/91	0001	UG/L	U	10.	U	10.	I
	08/05/91	0001	UG/L	U	10.	U	10.	I
	12/16/91	0001	UG/L	U	10.	U	10.	I
	12/16/91	1001	UG/L	U	10.	U	10.	I
	03/23/92	0001	UG/L	U	10.		NA	I *
	06/23/92	0001	UG/L	U	11.		NA	I *
	06/23/92	A001	% RECOVERY	*	128.		NA	I *
	06/23/92	B001	% RECOVERY	*	115.		NA	I *
	09/16/92	0001	UG/L	U	10.		NA	I *
2,6-DINITROTOLUENE	11/06/90	0001	UG/L	U	10.		NA	I *
	02/01/91	0001	UG/L	U	10.	U	10.	I
	05/06/91	0001	UG/L	U	10.	U	10.	I
	08/05/91	0001	UG/L	U	10.	U	10.	I
	12/16/91	0001	UG/L	U	10.	U	10.	I
	12/16/91	1001	UG/L	U	10.	U	10.	I
	03/23/92	0001	UG/L	U	10.		NA	I *
	06/23/92	0001	UG/L	U	11.		NA	I *
	09/16/92	0001	UG/L	U	10.		NA	I *
2-CHLOROETHYLVINYLETHER	11/06/90	0001	UG/L	U	1.3	UJ	1.3	I
	02/01/91	0001	UG/L	U	1.3	U	1.3	I
	05/06/91	0001	UG/L	U	1.3	UJ	1.3	I
	08/05/91	0001	UG/L	U	1.3	U	1.3	I
	12/16/91	0001	UG/L	U	5.0	U	5.0	I
	12/16/91	1001	UG/L	U	5.0	U	5.0	I
	03/23/92	0001	UG/L	U	1.3	UJ	1.3	I
	03/23/92	1001	UG/L	U	1.3	UJ	1.3	I
	06/23/92	0001	UG/L	U	1.3		NA	I
	06/23/92	2001	UG/L	U	1.3		NA	I
	09/16/92	0001	UG/L	U	1.3	U	1.3	I
	09/16/92	1001	UG/L	U	1.3	U	1.3	I
2-CHLORONAPHTHALENE	11/06/90	0001	UG/L	U	10.		NA	I *
	02/01/91	0001	UG/L	U	10.	U	10.	I
	05/06/91	0001	UG/L	U	10.	U	10.	I
	08/05/91	0001	UG/L	U	10.	U	10.	I
	12/16/91	0001	UG/L	U	10.	U	10.	I
	12/16/91	1001	UG/L	U	10.	U	10.	I
	03/23/92	0001	UG/L	U	10.	U	10.	I
	06/23/92	0001	UG/L	U	11.	U	11.	I
	09/16/92	0001	UG/L	U	10.	U	10.	I
2-CHLOROPHENOL	11/06/90	0001	UG/L	U	10.		NA	I *
	02/01/91	0001	UG/L	U	10.	U	10.	I
	05/06/91	0001	UG/L	U	10.	U	10.	I
	08/05/91	0001	UG/L	U	10.	U	10.	I

PARAMETER VALUE INDICATOR (PVI): U - LESS THAN DETECTION LIMIT

GROUNDWATER QUALITY DATA BY LOCATION
SITE: TXT99 OU1 VALIDATED DATA
LOCATION: 0071 71-1
NORTH COORDINATE: 596424.29 FT
EAST COORDINATE: 1494997.59 FT
10/30/90 TO 09/18/92
REPORT DATE: 05/06/93

FORMATION OF COMPLETION: ALLUVIUM (AL)
HYDRAULIC FLOW RELATIONSHIP: DOWN GRADIENT (D)

PARAMETER NAME	LOG DATE	SAMPLE ID	UNITS OF MEASURE	PVI	LAB VALUE	PVI	VALIDATED VALUE	RUN TYPE
2-CHLOROPHENOL	12/16/91	0001	UG/L	U	10.	U	10.	I
	12/16/91	1001	UG/L	U	10.	U	10.	I
	03/23/92	0001	UG/L	U	10.	U	10.	I
	06/23/92	0001	UG/L	U	11.	U	11.	I
	06/23/92	A001	% RECOVERY		74.		NA	I *
	06/23/92	B001	% RECOVERY		76.		NA	I *
	09/16/92	0001	UG/L	U	10.	U	10.	I
2-CHLOROPHENOL-d4	03/23/92	0001	% RECOVERY		57.		NA	I *
	06/23/92	0001	% RECOVERY		62.		NA	I *
	06/23/92	A001	% RECOVERY		69.		NA	I *
	06/23/92	B001	% RECOVERY		71.		NA	I *
	09/16/92	0001	% RECOVERY		63.		NA	I *
2-CHLOROTOLUENE	12/16/91	0001	UG/L	U	1.0	UJ	1.0	I
	12/16/91	1001	UG/L	U	1.0	UJ	1.0	I
	03/23/92	0001	UG/L	U	1.0	U	1.0	I
	03/23/92	1001	UG/L	U	1.0	U	1.0	I
	06/23/92	0001	UG/L	U	1.0		NA	I
	06/23/92	2001	UG/L	U	1.0		NA	I
	09/16/92	0001	UG/L	U	1.0	U	1.0	I
	09/16/92	1001	UG/L	U	1.0	U	1.0	I
2-FLUOROBIPHENYL	02/01/91	0001	% RECOVERY		64.		NA	I *
	08/05/91	0001	% RECOVERY		53.		NA	I *
	12/16/91	0001	% RECOVERY		64.		NA	I *
	12/16/91	1001	% RECOVERY		61.		NA	I *
	03/23/92	0001	% RECOVERY		47.		NA	I *
	06/23/92	0001	% RECOVERY		62.		NA	I *
	06/23/92	A001	% RECOVERY		72.		NA	I *
	06/23/92	B001	% RECOVERY		74.		NA	I *
	09/16/92	0001	% RECOVERY		56.		NA	I *
2-FLUOROPHENOL	02/01/91	0001	% RECOVERY		68.		NA	I *
	08/05/91	0001	% RECOVERY		27.		NA	I *
	12/16/91	0001	% RECOVERY		49.		NA	I *
	12/16/91	1001	% RECOVERY		69.		NA	I *
	03/23/92	0001	% RECOVERY		52.		NA	I *
	06/23/92	0001	% RECOVERY		56.		NA	I *
	06/23/92	A001	% RECOVERY		64.		NA	I *
	06/23/92	B001	% RECOVERY		64.		NA	I *
	09/16/92	0001	% RECOVERY		55.		NA	I *
2-METHYLNAPHTHALENE	11/06/90	0001	UG/L	U	10.		NA	I *
	02/01/91	0001	UG/L	U	10.	U	10.	I
	05/06/91	0001	UG/L	U	10.	U	10.	I
	08/05/91	0001	UG/L	U	10.	U	10.	I
	12/16/91	0001	UG/L	U	10.	U	10.	I
	12/16/91	1001	UG/L	U	10.	U	10.	I
	03/23/92	0001	UG/L	U	10.	U	10.	I
	06/23/92	0001	UG/L	U	11.	U	11.	I
	09/16/92	0001	UG/L	U	10.	U	10.	I
2-METHYLPHENOL	11/06/90	0001	UG/L	U	10.		NA	I *
	02/01/91	0001	UG/L	U	10.	U	10.	I
	05/06/91	0001	UG/L	U	10.	U	10.	I

PARAMETER VALUE INDICATOR (PVI): U - LESS THAN DETECTION LIMIT

GROUNDWATER QUALITY DATA BY LOCATION
SITE: TXT99 OU1 VALIDATED DATA
LOCATION: 0071 71-1
NORTH COORDINATE: 596424.29 FT
EAST COORDINATE: 1494997.59 FT
10/30/90 TO 09/18/92
REPORT DATE: 05/06/93

FORMATION OF COMPLETION: ALLUVIUM (AL)
HYDRAULIC FLOW RELATIONSHIP: DOWN GRADIENT (D)

PARAMETER NAME	LOG DATE	SAMPLE ID	UNITS OF MEASURE	PVI	LAB VALUE	PVI	VALIDATED VALUE	RUN TYPE
2-METHYLPHENOL	08/05/91	0001	UG/L	U	10.	U	10.	I
	12/16/91	0001	UG/L	U	10.	U	10.	I
	12/16/91	1001	UG/L	U	10.	U	10.	I
	03/23/92	0001	UG/L	U	10.	U	10.	I
	06/23/92	0001	UG/L	U	11.	U	11.	I
	09/16/92	0001	UG/L	U	10.	U	10.	I
2-NITROANILINE	11/06/90	0001	UG/L	U	50.		NA	I *
	02/01/91	0001	UG/L	U	50.	U	50.	I
	05/06/91	0001	UG/L	U	50.	U	50.	I
	08/05/91	0001	UG/L	U	50.	UJ	50.	I
	12/16/91	0001	UG/L	U	50.	U	50.	I
	12/16/91	1001	UG/L	U	50.	U	50.	I
	03/23/92	0001	UG/L	U	26.	U	26.	I
	06/23/92	0001	UG/L	U	26.	UJ	26.	I
	09/16/92	0001	UG/L	U	26.	U	26.	I
2-NITROPHENOL	11/06/90	0001	UG/L	U	10.		NA	I *
	02/01/91	0001	UG/L	U	10.	U	10.	I
	05/06/91	0001	UG/L	U	10.	U	10.	I
	08/05/91	0001	UG/L	U	10.	U	10.	I
	12/16/91	0001	UG/L	U	10.	U	10.	I
	12/16/91	1001	UG/L	U	10.	U	10.	I
	03/23/92	0001	UG/L	U	10.	U	10.	I
	06/23/92	0001	UG/L	U	11.	U	11.	I
	09/16/92	0001	UG/L	U	10.	U	10.	I
3,3'-DICHLOROBENZIDINE	11/06/90	0001	UG/L	U	20.		NA	I *
	02/01/91	0001	UG/L	U	20.	U	20.	I
	05/06/91	0001	UG/L	U	20.	U	20.	I
	08/05/91	0001	UG/L	U	20.	UJ	20.	I
	12/16/91	0001	UG/L	U	20.	U	20.	I
	12/16/91	1001	UG/L	U	20.	U	20.	I
	03/23/92	0001	UG/L	U	10.	U	10.	I
	06/23/92	0001	UG/L	U	11.	U	11.	I
	09/16/92	0001	UG/L	U	10.	UJ	10.	I
3-NITROANILINE	11/06/90	0001	UG/L	U	50.		NA	I *
	02/01/91	0001	UG/L	U	50.	U	50.	I
	05/06/91	0001	UG/L	U	50.	U	50.	I
	08/05/91	0001	UG/L	U	50.	UJ	50.	I
	12/16/91	0001	UG/L	U	50.	U	50.	I
	12/16/91	1001	UG/L	U	50.	U	50.	I
	03/23/92	0001	UG/L	U	26.	U	26.	I
	06/23/92	0001	UG/L	U	26.	UJ	26.	I
	09/16/92	0001	UG/L	U	26.	U	26.	I
4,4'-DDD	11/06/90	0001	UG/L	U	.1		NA	I *
	02/01/91	0001	UG/L	U	.1	U	.1	I
	05/06/91	0001	UG/L	U	.1	U	.1	I
	08/05/91	0001	UG/L	U	.1	U	.1	I
	12/16/91	0001	UG/L	U	0.11	U	0.11	I
	12/16/91	1001	UG/L	U	0.11	U	0.11	I
	03/23/92	0001	UG/L	U	0.11	U	0.11	I
	06/23/92	0001	UG/L	U	0.10	U	0.10	I
	09/16/92	0001	UG/L	U	0.10	U	0.10	I

PARAMETER VALUE INDICATOR (PVI): U - LESS THAN DETECTION LIMIT

GROUNDWATER QUALITY DATA BY LOCATION
SITE: TXT99 OU1 VALIDATED DATA
LOCATION: 0071 71-1
NORTH COORDINATE: 596424.29 FT
EAST COORDINATE: 1494997.59 FT
10/30/90 TO 09/18/92
REPORT DATE: 05/06/93

FORMATION OF COMPLETION: ALLUVIUM (AL)
HYDRAULIC FLOW RELATIONSHIP: DOWN GRADIENT (D)

PARAMETER NAME	LOG DATE	SAMPLE ID	UNITS OF MEASURE	PVI	LAB VALUE	PVI	VALIDATED VALUE	RUN TYPE
4,4'-DDE	11/06/90	0001	UG/L	U	.1		NA	I *
	02/01/91	0001	UG/L	U	.1	U	.1	I
	05/06/91	0001	UG/L	U	.1	U	.1	I
	08/05/91	0001	UG/L	U	.04	U	.04	I
	12/16/91	0001	UG/L	U	0.11	U	0.11	I
	12/16/91	1001	UG/L	U	0.11	U	0.11	I
	03/23/92	0001	UG/L	U	0.11	U	0.11	I
	06/23/92	0001	UG/L	U	0.10	U	0.10	I
	09/16/92	0001	UG/L	U	0.10	U	0.10	I
4,4'-DDT	11/06/90	0001	UG/L	U	.1		NA	I *
	02/01/91	0001	UG/L	U	.1	U	.1	I
	05/06/91	0001	UG/L	U	.1	U	.1	I
	08/05/91	0001	UG/L	U	.1	U	.1	I
	12/16/91	0001	UG/L	U	0.11	U	0.11	I
	12/16/91	1001	UG/L	U	0.11	U	0.11	I
	03/23/92	0001	UG/L	U	0.11	U	0.11	I
	06/23/92	0001	UG/L	U	0.10	U	0.10	I
	09/16/92	0001	UG/L	U	0.10	UJ	0.10	I
4,6-DINITRO-O-CRESOL	11/06/90	0001	UG/L	U	50.		NA	I *
	02/01/91	0001	UG/L	U	50.	U	50.	I
	05/06/91	0001	UG/L	U	50.	U	50.	I
	08/05/91	0001	UG/L	U	50.	UJ	50.	I
	12/16/91	0001	UG/L	U	50.	U	50.	I
	12/16/91	1001	UG/L	U	50.	U	50.	I
	03/23/92	0001	UG/L	U	26.	U	26.	I
	06/23/92	0001	UG/L	U	26.	U	26.	I
	09/16/92	0001	UG/L	U	26.	UJ	26.	I
4-BROMOPHENYL-PHENYL ETHER	11/06/90	0001	UG/L	U	10.		NA	I *
	02/01/91	0001	UG/L	U	10.	U	10.	I
	05/06/91	0001	UG/L	U	10.	U	10.	I
	08/05/91	0001	UG/L	U	10.	U	10.	I
	12/16/91	0001	UG/L	U	10.	U	10.	I
	12/16/91	1001	UG/L	U	10.	U	10.	I
	03/23/92	0001	UG/L	U	10.	U	10.	I
	06/23/92	0001	UG/L	U	11.	U	11.	I
	09/16/92	0001	UG/L	U	10.	U	10.	I
4-CHLORO-3-METHYLPHENOL	11/06/90	0001	UG/L	U	10.		NA	I *
	02/01/91	0001	UG/L	U	10.	U	10.	I
	05/06/91	0001	UG/L	U	10.	U	10.	I
	08/05/91	0001	UG/L	U	10.	U	10.	I
	12/16/91	0001	UG/L	U	10.	U	10.	I
	12/16/91	1001	UG/L	U	10.	U	10.	I
	03/23/92	0001	UG/L	U	10.	U	10.	I
	06/23/92	0001	UG/L	U	11.	U	11.	I
	06/23/92	A001	% RECOVERY		93.		NA	I *
	06/23/92	B001	% RECOVERY		88.		NA	I *
	09/16/92	0001	UG/L	U	10.	U	10.	I
4-CHLOROANILINE	11/06/90	0001	UG/L	U	10.		NA	I *
	02/01/91	0001	UG/L	U	10.	U	10.	I
	05/06/91	0001	UG/L	U	10.	U	10.	I
	08/05/91	0001	UG/L	U	10.	UJ	10.	I

PARAMETER VALUE INDICATOR (PVI): U - LESS THAN DETECTION LIMIT

GROUNDWATER QUALITY DATA BY LOCATION
SITE: TXT99 OU1 VALIDATED DATA
LOCATION: 0071 71-1
NORTH COORDINATE: 596424.29 FT
EAST COORDINATE: 1494997.59 FT
10/30/90 TO 09/18/92
REPORT DATE: 05/06/93

FORMATION OF COMPLETION: ALLUVIUM (AL)
HYDRAULIC FLOW RELATIONSHIP: DOWN GRADIENT (D)

PARAMETER NAME	LOG DATE	SAMPLE ID	UNITS OF MEASURE	PVI	LAB VALUE	PVI	VALIDATED VALUE	RUN TYPE
4-CHLOROANILINE	12/16/91	0001	UG/L	U	10.	U	10.	I
	12/16/91	1001	UG/L	U	10.	U	10.	I
	03/23/92	0001	UG/L	U	10.	U	10.	I
	06/23/92	0001	UG/L	U	11.	U	11.	I
	09/16/92	0001	UG/L	U	10.	U	10.	I
4-CHLOROPHENYL-PHENYLETHER	11/06/90	0001	UG/L	U	10.		NA	I *
	02/01/91	0001	UG/L	U	10.	U	10.	I
	05/06/91	0001	UG/L	U	10.	U	10.	I
	08/05/91	0001	UG/L	U	10.	U	10.	I
	12/16/91	0001	UG/L	U	10.	U	10.	I
	12/16/91	1001	UG/L	U	10.	U	10.	I
	03/23/92	0001	UG/L	U	10.	U	10.	I
	06/23/92	0001	UG/L	U	11.	U	11.	I
	09/16/92	0001	UG/L	U	10.	U	10.	I
4-METHYLPHENOL	11/06/90	0001	UG/L	U	10.		NA	I *
	02/01/91	0001	UG/L	U	10.	U	10.	I
	05/06/91	0001	UG/L	U	10.	U	10.	I
	08/05/91	0001	UG/L	U	10.	U	10.	I
	12/16/91	0001	UG/L	U	10.	U	10.	I
	12/16/91	1001	UG/L	U	10.	U	10.	I
	03/23/92	0001	UG/L	U	10.	U	10.	I
	06/23/92	0001	UG/L	U	11.	U	11.	I
	09/16/92	0001	UG/L	U	10.	U	10.	I
4-NITROANILINE	11/06/90	0001	UG/L	U	50.		NA	I *
	02/01/91	0001	UG/L	U	50.	U	50.	I
	05/06/91	0001	UG/L	U	50.	U	50.	I
	08/05/91	0001	UG/L	U	50.	UJ	50.	I
	12/16/91	0001	UG/L	U	50.	U	50.	I
	12/16/91	1001	UG/L	U	50.	U	50.	I
	03/23/92	0001	UG/L	U	26.	U	26.	I
	06/23/92	0001	UG/L	U	26.	U	26.	I
	09/16/92	0001	UG/L	U	26.	UJ	26.	I
4-NITROPHENOL	11/06/90	0001	UG/L	U	50.		NA	I *
	02/01/91	0001	UG/L	U	50.	U	50.	I
	05/06/91	0001	UG/L	U	50.	U	50.	I
	08/05/91	0001	UG/L	U	50.	UJ	50.	I
	12/16/91	0001	UG/L	U	50.	U	50.	I
	12/16/91	1001	UG/L	U	50.	U	50.	I
	03/23/92	0001	UG/L	U	26.	UJ	26.	I
	06/23/92	0001	UG/L	U	26.	U	26.	I
	06/23/92	A001	% RECOVERY	*	118.		NA	I *
	06/23/92	B001	% RECOVERY	*	94.		NA	I *
	09/16/92	0001	UG/L	U	26.	UJ	26.	I
ACENAPHTHENE	11/06/90	0001	UG/L	U	10.		NA	I *
	02/01/91	0001	UG/L	U	10.	U	10.	I
	05/06/91	0001	UG/L	U	10.	U	10.	I
	08/05/91	0001	UG/L	U	10.	U	10.	I
	12/16/91	0001	UG/L	U	10.	U	10.	I
	12/16/91	1001	UG/L	U	10.	U	10.	I
	03/23/92	0001	UG/L	U	10.	U	10.	I
	06/23/92	0001	UG/L	U	11.	U	11.	I

PARAMETER VALUE INDICATOR (PVI): U - LESS THAN DETECTION LIMIT

GROUNDWATER QUALITY DATA BY LOCATION
SITE: TXT99 OU1 VALIDATED DATA
LOCATION: 0071 71-1
NORTH COORDINATE: 596424.29 FT
EAST COORDINATE: 1494997.59 FT
10/30/90 TO 09/18/92
REPORT DATE: 05/06/93

FORMATION OF COMPLETION: ALLUVIUM (AL)
HYDRAULIC FLOW RELATIONSHIP: DOWN GRADIENT (D)

PARAMETER NAME	LOG DATE	SAMPLE ID	UNITS OF MEASURE	PVI	LAB VALUE	PVI	VALIDATED VALUE	RUN TYPE
ACENAPHTHENE	06/23/92	A001	% RECOVERY		86.		NA	I *
	06/23/92	B001	% RECOVERY		86.		NA	I *
	09/16/92	0001	UG/L	U	10.	U	10.	I
ACENAPHTHYLENE	11/06/90	0001	UG/L	U	10.		NA	I *
	02/01/91	0001	UG/L	U	10.	U	10.	I
	05/06/91	0001	UG/L	U	10.	U	10.	I
	08/05/91	0001	UG/L	U	10.	U	10.	I
	12/16/91	0001	UG/L	U	10.	U	10.	I
	12/16/91	1001	UG/L	U	10.	U	10.	I
	03/23/92	0001	UG/L	U	10.	U	10.	I
	06/23/92	0001	UG/L	U	11.	U	11.	I
	09/16/92	0001	UG/L	U	10.	U	10.	I
ACTINIUM-227	02/01/91	0001	PCI/L		1.6		NA	I *
	08/05/91	0001	PCI/L	U	1.		NA	I *
	12/16/91	0001	PCI/L	U	1.		NA	I *
	12/16/91	1001	PCI/L	U	1.		NA	I *
	03/23/92	0001	PCI/L	U	14.		NA	I *
	06/23/92	0001	PCI/L	U	18.		NA	I *
	06/23/92	C001	PCI/L	U	20.		NA	I *
	09/16/92	0001	PCI/L	U	2.1		NA	I *
ALDRIN	11/06/90	0001	UG/L	U	.05		NA	I *
	02/01/91	0001	UG/L	U	.05	U	.05	I
	05/06/91	0001	UG/L	U	.05	U	.05	I
	08/05/91	0001	UG/L	U	.04	U	.04	I
	12/16/91	0001	UG/L	U	0.054	U	0.054	I
	12/16/91	1001	UG/L	U	0.053	U	0.053	I
	03/23/92	0001	UG/L	U	0.056	U	0.056	I
	06/23/92	0001	UG/L	U	0.052	U	0.052	I
	09/16/92	0001	UG/L	B	0.071	U	0.051	I
ALKALINITY	12/16/91	0001	MG/L		349		NA	I *
	03/23/92	0001	MG/L		299		NA	I *
	03/23/92	1001	MG/L		299		NA	I *
	06/23/92	0001	MG/L		335		NA	I *
	09/16/92	0001	MG/L		243		NA	I *
ALPHA CHLORDANE	11/06/90	0001	UG/L	U	.5		NA	I *
	02/01/91	0001	UG/L	U	.5	U	.5	I
	05/06/91	0001	UG/L	U	.5	U	.5	I
	08/05/91	0001	UG/L	U	.05	U	.05	I
	12/16/91	0001	UG/L	U	0.54	U	0.54	I
	12/16/91	1001	UG/L	U	0.53	U	0.53	I
	03/23/92	0001	UG/L	U	0.056	U	0.056	I
	06/23/92	0001	UG/L	U	0.052	U	0.052	I
	09/16/92	0001	UG/L	U	0.051	U	0.051	I
ALPHA-BHC	11/06/90	0001	UG/L	U	.05		NA	I *
	02/01/91	0001	UG/L	U	.05	U	.05	I
	05/06/91	0001	UG/L	U	.05	U	.05	I
	08/05/91	0001	UG/L	U	.03	U	.03	I
	12/16/91	0001	UG/L	U	0.054	U	0.054	I
	12/16/91	1001	UG/L	U	0.053	U	0.053	I
	03/23/92	0001	UG/L	U	0.056	U	0.056	I

PARAMETER VALUE INDICATOR (PVI): U - LESS THAN DETECTION LIMIT

GROUNDWATER QUALITY DATA BY LOCATION
SITE: TXT99 OU1 VALIDATED DATA
LOCATION: 0071 71-1
NORTH COORDINATE: 596424.29 FT
EAST COORDINATE: 1494997.59 FT
10/30/90 TO 09/18/92
REPORT DATE: 05/06/93

FORMATION OF COMPLETION: ALLUVIUM (AL)
HYDRAULIC FLOW RELATIONSHIP: DOWN GRADIENT (D)

PARAMETER NAME	LOG DATE	SAMPLE ID	UNITS OF MEASURE	PVI	LAB VALUE	PVI	VALIDATED VALUE	RUN TYPE
ALPHA-BHC	06/23/92	0001	UG/L	U	0.052	U	0.052	I
	09/16/92	0001	UG/L	U	0.051	U	0.051	I
ALUMINUM, TOTAL	11/06/90	0001	UG/L	B	79.4		NA	I *
	02/01/91	0001	UG/L	B	87.3	B	87.3	I
	05/06/91	0001	UG/L	B	99.6	UJ	99.6	I
	08/05/91	0001	UG/L		85.		85.	I
	12/16/91	0001	UG/L	U	200.	U	200.	I
	12/16/91	1001	UG/L	U	200.	U	200.	I
	03/23/92	0001	UG/L	U	46.	U	46.	I
	06/23/92	0001	UG/L	U	17.0	U	17.0	I
	09/16/92	0001	UG/L	U	37.0	U	37.0	I
AMERICIUM-241	02/01/91	0001	PCI/L	U	29.		NA	I *
ANTHRACENE	11/06/90	0001	UG/L	U	10.		NA	I *
	02/01/91	0001	UG/L	U	10.	U	10.	I
	05/06/91	0001	UG/L	U	10.	U	10.	I
	08/05/91	0001	UG/L	U	10.	U	10.	I
	12/16/91	0001	UG/L	U	10.	U	10.	I
	12/16/91	1001	UG/L	U	10.	U	10.	I
	03/23/92	0001	UG/L	U	10.	U	10.	I
	06/23/92	0001	UG/L	U	11.	U	11.	I
	09/16/92	0001	UG/L	U	10.	U	10.	I
ANTIMONY, TOTAL	11/06/90	0001	UG/L	U	30.		NA	I *
	02/01/91	0001	UG/L	U	30.	U	30.	I
	05/06/91	0001	UG/L	B	40.9	B	40.9	I
	08/05/91	0001	UG/L	U	30.	U	30.	I
	12/16/91	0001	UG/L	U	60.0	U	60.0	I
	12/16/91	1001	UG/L	U	60.0	U	60.0	I
	03/23/92	0001	UG/L	U	36.0	U	36.0	I
	06/23/92	0001	UG/L	U	2.0	UJ	2.0	I
	09/16/92	0001	UG/L	U	5.0	UJ	5.00	I
ANTIMONY-124	02/01/91	0001	PCI/L	U	63.		NA	I *
ANTIMONY-125	02/01/91	0001	PCI/L	U	72.		NA	I *
AROCLOR-1016	11/06/90	0001	UG/L	U	.5		NA	I *
	02/01/91	0001	UG/L	U	.5	U	.5	I
	05/06/91	0001	UG/L	U	.5	U	.5	I
	08/05/91	0001	UG/L	U	1.	U	1.	I
	12/16/91	0001	UG/L	U	0.54	U	0.54	I
	12/16/91	1001	UG/L	U	0.53	U	0.53	I
	03/23/92	0001	UG/L	U	1.1	U	1.1	I
	06/23/92	0001	UG/L	U	1.0	U	1.0	I
	09/16/92	0001	UG/L	U	0.51	U	0.51	I
AROCLOR-1221	11/06/90	0001	UG/L	U	.5		NA	I *
	02/01/91	0001	UG/L	U	.5	U	.5	I
	05/06/91	0001	UG/L	U	.5	U	.5	I
	08/05/91	0001	UG/L	U	1.	U	1.	I
	12/16/91	0001	UG/L	U	0.54	U	0.54	I
	12/16/91	1001	UG/L	U	0.53	U	0.53	I
	03/23/92	0001	UG/L	U	2.2	U	2.2	I

PARAMETER VALUE INDICATOR (PVI): U - LESS THAN DETECTION LIMIT

GROUNDWATER QUALITY DATA BY LOCATION
SITE: TXT99 OU1 VALIDATED DATA
LOCATION: 0071 71-1
NORTH COORDINATE: 596424.29 FT
EAST COORDINATE: 1494997.59 FT
10/30/90 TO 09/18/92
REPORT DATE: 05/06/93

FORMATION OF COMPLETION: ALLUVIUM (AL)
HYDRAULIC FLOW RELATIONSHIP: DOWN GRADIENT (D)

PARAMETER NAME	LOG DATE	SAMPLE ID	UNITS OF MEASURE	PVI	LAB VALUE	PVI	VALIDATED VALUE	RUN TYPE
AROCLOR-1221	06/23/92	0001	UG/L	U	2.1	U	2.1	I
	09/16/92	0001	UG/L	U	0.51	U	0.51	I
AROCLOR-1232	11/06/90	0001	UG/L	U	.5		NA	I *
	02/01/91	0001	UG/L	U	.5	U	.5	I
	05/06/91	0001	UG/L	U	.5	U	.5	I
	08/05/91	0001	UG/L	U	1.	U	1.	I
	12/16/91	0001	UG/L	U	0.54	U	0.54	I
	12/16/91	1001	UG/L	U	0.53	U	0.53	I
	03/23/92	0001	UG/L	U	1.1	U	1.1	I
	06/23/92	0001	UG/L	U	1.0	U	1.0	I
	09/16/92	0001	UG/L	U	0.51	U	0.51	I
AROCLOR-1242	11/06/90	0001	UG/L	U	.5		NA	I *
	02/01/91	0001	UG/L	U	.5	U	.5	I
	05/06/91	0001	UG/L	U	.5	U	.5	I
	08/05/91	0001	UG/L	U	1.	U	1.	I
	12/16/91	0001	UG/L	U	0.54	U	0.54	I
	12/16/91	1001	UG/L	U	0.53	U	0.53	I
	03/23/92	0001	UG/L	U	1.1	U	1.1	I
	06/23/92	0001	UG/L	U	1.0	U	1.0	I
	09/16/92	0001	UG/L	U	0.51	U	0.51	I
AROCLOR-1248	11/06/90	0001	UG/L	U	.5		NA	I *
	02/01/91	0001	UG/L	U	.5	U	.5	I
	05/06/91	0001	UG/L	U	.5	U	.5	I
	08/05/91	0001	UG/L	U	1.	U	1.	I
	12/16/91	0001	UG/L	U	0.54	U	0.54	I
	12/16/91	1001	UG/L	U	0.53	U	0.53	I
	03/23/92	0001	UG/L	U	1.1	U	1.1	I
	06/23/92	0001	UG/L	U	1.0	U	1.0	I
	09/16/92	0001	UG/L	U	0.51	U	0.51	I
AROCLOR-1254	11/06/90	0001	UG/L	U	1.		NA	I *
	02/01/91	0001	UG/L	U	1.	U	1.	I
	05/06/91	0001	UG/L	U	1.	U	1.	I
	08/05/91	0001	UG/L	U	1.	U	1.	I
	12/16/91	0001	UG/L	U	1.1	U	1.1	I
	12/16/91	1001	UG/L	U	1.1	U	1.1	I
	03/23/92	0001	UG/L	U	1.1	U	1.1	I
	06/23/92	0001	UG/L	U	1.0	U	1.0	I
	09/16/92	0001	UG/L	U	0.51	U	0.51	I
AROCLOR-1260	11/06/90	0001	UG/L	U	1.		NA	I *
	02/01/91	0001	UG/L	U	1.	U	1.	I
	05/06/91	0001	UG/L	U	1.	U	1.	I
	08/05/91	0001	UG/L	U	1.	U	1.	I
	12/16/91	0001	UG/L	U	1.1	U	1.1	I
	12/16/91	1001	UG/L	U	1.1	U	1.1	I
	03/23/92	0001	UG/L	U	1.1	U	1.1	I
	06/23/92	0001	UG/L	U	1.0	U	1.0	I
	09/16/92	0001	UG/L	U	0.51	U	0.51	I
ARSENIC, TOTAL	11/06/90	0001	UG/L	U	2.		NA	I *
	02/01/91	0001	UG/L	U	2.	U	2.	I
	05/06/91	0001	UG/L	U	2.	UJ	2.	I

PARAMETER VALUE INDICATOR (PVI): U - LESS THAN DETECTION LIMIT

GROUNDWATER QUALITY DATA BY LOCATION
SITE: TXT99 OU1 VALIDATED DATA
LOCATION: 0071 71-1
NORTH COORDINATE: 596424.29 FT
EAST COORDINATE: 1494997.59 FT
10/30/90 TO 09/18/92
REPORT DATE: 05/06/93

FORMATION OF COMPLETION: ALLUVIUM (AL)
HYDRAULIC FLOW RELATIONSHIP: DOWN GRADIENT (D)

PARAMETER NAME	LOG DATE	SAMPLE ID	UNITS OF MEASURE	PVI	LAB VALUE	PVI	VALIDATED VALUE	RUN TYPE
ARSENIC, TOTAL	08/05/91	0001	UG/L	U	2.	U	2.	I
	12/16/91	0001	UG/L	U	10.0	U	10.0	I
	12/16/91	1001	UG/L	U	10.0	U	10.0	I
	03/23/92	0001	UG/L	U	2.0	U	2.0	I
	06/23/92	0001	UG/L	U	2.0	U	2.0	I
	09/16/92	0001	UG/L	U	2.0	UJ	2.00	I
BARIUM, TOTAL	11/06/90	0001	UG/L	B	90.2		NA	I *
	02/01/91	0001	UG/L	B	90.8	B	90.8	I
	05/06/91	0001	UG/L	B	105.	B	105.	I
	08/05/91	0001	UG/L		92.		92.	I
	12/16/91	0001	UG/L	U	200.	U	200.	I
	12/16/91	1001	UG/L	U	200.	U	200.	I
	03/23/92	0001	UG/L	B	85.30		85.30	I
	06/23/92	0001	UG/L	B	83.4		83.4	I
	09/16/92	0001	UG/L		91.9		91.9	I
BARIUM-133	02/01/91	0001	PCI/L	U	20.		NA	I *
BARIUM-140	02/01/91	0001	PCI/L	U	44.		NA	I *
BENZENE	11/06/90	0001	UG/L	U	2.	U	2.	I
	02/01/91	0001	UG/L	U	2.	U	2.	I
	05/06/91	0001	UG/L	U	2.	U	2.	I
	08/05/91	0001	UG/L	U	2.	U	2.	I
	12/16/91	0001	UG/L	U	1.0	U	1.0	I
	12/16/91	1001	UG/L	U	1.0	U	1.0	I
	03/23/92	0001	UG/L	U	1.0	U	1.0	I
	03/23/92	1001	UG/L	U	1.0	U	1.0	I
	06/23/92	0001	UG/L	U	1.0	UJ	1.0	I
	06/23/92	2001	UG/L	U	1.0	UJ	1.0	I
	09/16/92	0001	UG/L	U	1.0	UJ	1.0	I
	09/16/92	1001	UG/L	U	1.0	UJ	1.0	I
BENZO(A)ANTHRACENE	11/06/90	0001	UG/L	U	10.		NA	I *
	02/01/91	0001	UG/L	U	10.	U	10.	I
	05/06/91	0001	UG/L	U	10.	U	10.	I
	08/05/91	0001	UG/L	U	10.	U	10.	I
	12/16/91	0001	UG/L	U	10.	U	10.	I
	12/16/91	1001	UG/L	U	10.	U	10.	I
	03/23/92	0001	UG/L	U	10.	U	10.	I
	06/23/92	0001	UG/L	U	11.	U	11.	I
	09/16/92	0001	UG/L	U	10.	U	10.	I
BENZO(A)PYRENE	11/06/90	0001	UG/L	U	10.		NA	I *
	02/01/91	0001	UG/L	U	10.	U	10.	I
	05/06/91	0001	UG/L	U	10.	U	10.	I
	08/05/91	0001	UG/L	U	10.	U	10.	I
	12/16/91	0001	UG/L	U	10.	U	10.	I
	12/16/91	1001	UG/L	U	10.	U	10.	I
	03/23/92	0001	UG/L	U	10.	U	10.	I
	06/23/92	0001	UG/L	U	11.	U	11.	I
	09/16/92	0001	UG/L	U	10.	U	10.	I
BENZO(B)FLUORANTHENE	11/06/90	0001	UG/L	U	10.		NA	I *
	02/01/91	0001	UG/L	U	10.	U	10.	I

PARAMETER VALUE INDICATOR (PVI): U - LESS THAN DETECTION LIMIT

GROUNDWATER QUALITY DATA BY LOCATION
SITE: TXT99 OU1 VALIDATED DATA
LOCATION: 0071 71-1
NORTH COORDINATE: 596424.29 FT
EAST COORDINATE: 1494997.59 FT
10/30/90 TO 09/18/92
REPORT DATE: 05/06/93

FORMATION OF COMPLETION: ALLUVIUM (AL)
HYDRAULIC FLOW RELATIONSHIP: DOWN GRADIENT (D)

PARAMETER NAME	LOG DATE	SAMPLE ID	UNITS OF MEASURE	PVI	LAB VALUE	PVI	VALIDATED VALUE	RUN TYPE
BENZO(B)FLUORANTHENE	05/06/91	0001	UG/L	U	10.	U	10.	I
	08/05/91	0001	UG/L	U	10.	U	10.	I
	12/16/91	0001	UG/L	U	10.	U	10.	I
	12/16/91	1001	UG/L	U	10.	U	10.	I
	03/23/92	0001	UG/L	U	10.	U	10.	I
	06/23/92	0001	UG/L	U	11.	U	11.	I
	09/16/92	0001	UG/L	U	10.	U	10.	I
BENZO(G,H,I)PERYLENE	11/06/90	0001	UG/L	U	10.		NA	I *
	02/01/91	0001	UG/L	U	10.	U	10.	I
	05/06/91	0001	UG/L	U	10.	U	10.	I
	08/05/91	0001	UG/L	U	10.	U	10.	I
	12/16/91	0001	UG/L	U	10.	U	10.	I
	12/16/91	1001	UG/L	U	10.	U	10.	I
	03/23/92	0001	UG/L	U	10.	U	10.	I
	06/23/92	0001	UG/L	U	11.	U	11.	I
	09/16/92	0001	UG/L	U	10.	U	10.	I
BENZO(K)FLUORANTHENE	11/06/90	0001	UG/L	U	10.		NA	I *
	02/01/91	0001	UG/L	U	10.	U	10.	I
	05/06/91	0001	UG/L	U	10.	U	10.	I
	08/05/91	0001	UG/L	U	10.	U	10.	I
	12/16/91	0001	UG/L	U	10.	U	10.	I
	12/16/91	1001	UG/L	U	10.	U	10.	I
	03/23/92	0001	UG/L	U	10.	U	10.	I
	06/23/92	0001	UG/L	U	11.	U	11.	I
	09/16/92	0001	UG/L	U	10.	U	10.	I
BENZOIC ACID	11/06/90	0001	UG/L	U	50.		NA	I *
	02/01/91	0001	UG/L	U	50.	UJ	50.	I
	05/06/91	0001	UG/L	U	50.	UJ	50.	I
	08/05/91	0001	UG/L	U	50.	UJ	50.	I
	12/16/91	0001	UG/L	U	50.	UJ	50.	I
	12/16/91	1001	UG/L	U	50.	UJ	50.	I
BENZYL ALCOHOL	11/06/90	0001	UG/L	U	10.		NA	I *
	02/01/91	0001	UG/L	U	10.	U	10.	I
	05/06/91	0001	UG/L	U	10.	U	10.	I
	08/05/91	0001	UG/L	U	10.	U	10.	I
	12/16/91	0001	UG/L	U	10.	U	10.	I
	12/16/91	1001	UG/L	U	10.	U	10.	I
BERYLLIUM	08/05/91	0001	UG/L	U	2.	U	2.	I
BERYLLIUM, TOTAL	11/06/90	0001	UG/L	U	2.		NA	I *
	02/01/91	0001	UG/L	U	1.	U	1.	I
	05/06/91	0001	UG/L	U	2.	U	2.	I
	12/16/91	0001	UG/L	U	5.0	U	5.0	I
	12/16/91	1001	UG/L	U	5.0	U	5.0	I
	03/23/92	0001	UG/L	U	1.0	U	1.0	I
	06/23/92	0001	UG/L	U	1.0	U	1.0	I
	09/16/92	0001	UG/L	U	1.0	U	1.0	I
BERYLLIUM-7	02/01/91	0001	PCI/L	U	100.		NA	I *
BETA-BHC	11/06/90	0001	UG/L	U	.05		NA	I *

PARAMETER VALUE INDICATOR (PVI): U - LESS THAN DETECTION LIMIT

GROUNDWATER QUALITY DATA BY LOCATION
SITE: TXT99 OU1 VALIDATED DATA
LOCATION: 0071 71-1
NORTH COORDINATE: 596424.29 FT
EAST COORDINATE: 1494997.59 FT
10/30/90 TO 09/18/92
REPORT DATE: 05/06/93

FORMATION OF COMPLETION: ALLUVIUM (AL)
HYDRAULIC FLOW RELATIONSHIP: DOWN GRADIENT (D)

PARAMETER NAME	LOG DATE	SAMPLE ID	UNITS OF MEASURE	PVI	LAB VALUE	PVI	VALIDATED VALUE	RUN TYPE
BETA-BHC	02/01/91	0001	UG/L	U	.05	U	.05	I
	05/06/91	0001	UG/L	U	.05	U	.05	I
	08/05/91	0001	UG/L	U	.05	U	.05	I
	12/16/91	0001	UG/L	U	0.054	U	0.054	I
	12/16/91	1001	UG/L	U	0.053	U	0.053	I
	03/23/92	0001	UG/L	U	0.056	U	0.056	I
	06/23/92	0001	UG/L	U	0.052	U	0.052	I
	09/16/92	0001	UG/L	U	0.051	U	0.051	I
BIS(2-CHLOROETHOXY)METHANE	11/06/90	0001	UG/L	U	10.		NA	I *
	02/01/91	0001	UG/L	U	10.	U	10.	I
	05/06/91	0001	UG/L	U	10.	U	10.	I
	08/05/91	0001	UG/L	U	10.	U	10.	I
	12/16/91	0001	UG/L	U	10.	U	10.	I
	12/16/91	1001	UG/L	U	10.	U	10.	I
	03/23/92	0001	UG/L	U	10.	U	10.	I
	06/23/92	0001	UG/L	U	11.	U	11.	I
	09/16/92	0001	UG/L	U	10.	U	10.	I
BIS(2-CHLOROETHYL)ETHER	11/06/90	0001	UG/L	U	10.		NA	I *
	02/01/91	0001	UG/L	U	10.	U	10.	I
	05/06/91	0001	UG/L	U	10.	U	10.	I
	08/05/91	0001	UG/L	U	10.	U	10.	I
	12/16/91	0001	UG/L	U	10.	U	10.	I
	12/16/91	1001	UG/L	U	10.	U	10.	I
	03/23/92	0001	UG/L	U	10.	U	10.	I
	06/23/92	0001	UG/L	U	11.	U	11.	I
	09/16/92	0001	UG/L	U	10.	U	10.	I
BIS(2-ETHYLHEXYL)PHTHALATE	11/06/90	0001	UG/L	U	10.		NA	I *
	02/01/91	0001	UG/L	U	10.	U	10.	I
	05/06/91	0001	UG/L	U	10.	U	10.	I
	08/05/91	0001	UG/L	U	10.	U	10.	I
	12/16/91	0001	UG/L	U	10.	U	10.	I
	12/16/91	1001	UG/L	U	10.	U	10.	I
	03/23/92	0001	UG/L	JB	2.	UJ	10.	I
	06/23/92	0001	UG/L	JB	2.	UJ	11.	I
	09/16/92	0001	UG/L	JB	1.	UJ	10.	I
BISMUTH-207	09/16/92	0001	PCI/L	U	9.71		NA	I *
BISMUTH-210	11/06/90	0001	PCI/L	U	20.		NA	I *
	02/01/91	0001	PCI/L	U	1.		NA	I *
	08/05/91	0001	PCI/L	U	9.7		NA	I *
	12/16/91	0001	PCI/L	U	11.		NA	I *
	12/16/91	1001	PCI/L	U	16.		NA	I *
	03/23/92	0001	PCI/L	U	8.		NA	I *
	06/23/92	0001	PCI/L	U	8.		NA	I *
	06/23/92	C001	PCI/L	U	10.		NA	I *
	09/16/92	0001	PCI/L	U	12.8		NA	I *
BROMOBENZENE	11/06/90	0001	UG/L	U	2.	UJ	2.	I
	02/01/91	0001	UG/L	U	2.	UJ	2.	I
	05/06/91	0001	UG/L	U	2.	UJ	2.	I
	08/05/91	0001	UG/L	U	2.	UJ	2.	I
	12/16/91	0001	UG/L	U	1.0	UJ	1.0	I

PARAMETER VALUE INDICATOR (PVI): U - LESS THAN DETECTION LIMIT

GROUNDWATER QUALITY DATA BY LOCATION
SITE: TXT99 OU1 VALIDATED DATA
LOCATION: 0071 71-1
NORTH COORDINATE: 596424.29 FT
EAST COORDINATE: 1494997.59 FT
10/30/90 TO 09/18/92
REPORT DATE: 05/06/93

FORMATION OF COMPLETION: ALLUVIUM (AL)
HYDRAULIC FLOW RELATIONSHIP: DOWN GRADIENT (D)

PARAMETER NAME	LOG DATE	SAMPLE ID	UNITS OF MEASURE	PVI	LAB VALUE	PVI	VALIDATED VALUE	RUN TYPE
BROMOBENZENE	12/16/91	1001	UG/L	U	1.0	UJ	1.0	I
	03/23/92	0001	UG/L	U	2.0	U	2.0	I
	03/23/92	1001	UG/L	U	2.0	U	2.0	I
	06/23/92	0001	UG/L	U	2.0		NA	I
	06/23/92	2001	UG/L	U	2.0		NA	I
	09/16/92	0001	UG/L	U	2.0	U	2.0	I
	09/16/92	1001	UG/L	U	2.0	U	2.0	I
BROMOCHLOROMETHANE	11/06/90	0001	% RECOVERY		94.		NA	I *
	02/01/91	0001	% RECOVERY		97.		NA	I *
	05/06/91	0001	% RECOVERY		97.		NA	I *
	08/05/91	0001	% RECOVERY		77.		NA	I *
	12/16/91	0001	% RECOVERY		107.		NA	I *
	12/16/91	1001	% RECOVERY		108.		NA	I *
	03/23/92	0001	% RECOVERY		104.		NA	I *
	03/23/92	1001	% RECOVERY		109.		NA	I *
	06/23/92	0001	% RECOVERY		96.		NA	I *
	06/23/92	2001	% RECOVERY		89.		NA	I *
	09/16/92	0001	% RECOVERY		96.		NA	I *
	09/16/92	1001	% RECOVERY		91.		NA	I *
BROMODICHLOROMETHANE	11/06/90	0001	UG/L	U	1.	U	1.	I
	02/01/91	0001	UG/L	U	1.	U	1.	I
	05/06/91	0001	UG/L	U	1.	U	1.	I
	08/05/91	0001	UG/L	U	1.	U	1.	I
	12/16/91	0001	UG/L	U	1.0	UJ	1.0	I
	12/16/91	1001	UG/L	U	1.0	UJ	1.0	I
	03/23/92	0001	UG/L	U	1.0	U	1.0	I
	03/23/92	1001	UG/L	U	1.0	U	1.0	I
	06/23/92	0001	UG/L	U	1.0	U	1.0	I
	06/23/92	2001	UG/L	U	1.0	U	1.0	I
	09/16/92	0001	UG/L	U	1.0	U	1.0	I
	09/16/92	1001	UG/L	U	1.0	U	1.0	I
BROMOFORM	11/06/90	0001	UG/L	U	2.	UJ	2.	I
	02/01/91	0001	UG/L	U	2.	U	2.	I
	05/06/91	0001	UG/L	U	2.	U	2.	I
	08/05/91	0001	UG/L	U	2.	UJ	2.	I
	12/16/91	0001	UG/L	U	1.0	UJ	1.0	I
	12/16/91	1001	UG/L	U	1.0	UJ	1.0	I
	03/23/92	0001	UG/L	U	2.0	U	2.0	I
	03/23/92	1001	UG/L	U	2.0	U	2.0	I
	06/23/92	0001	UG/L	U	2.0	U	2.0	I
	06/23/92	2001	UG/L	U	2.0	U	2.0	I
	09/16/92	0001	UG/L	U	2.0	U	2.0	I
	09/16/92	1001	UG/L	U	2.0	U	2.0	I
BROMOMETHANE	05/06/91	0001	UG/L	U	1.2	U	1.2	I
	08/05/91	0001	UG/L	U	1.2	U	1.2	I
	12/16/91	0001	UG/L	U	2.0		NA	I
	12/16/91	1001	UG/L	U	2.0		NA	I
BUTYL BENZYL PHTHALATE	11/06/90	0001	UG/L	U	10.		NA	I *
	02/01/91	0001	UG/L	U	10.	U	10.	I
	05/06/91	0001	UG/L	U	10.	U	10.	I
	08/05/91	0001	UG/L	U	10.	U	10.	I

PARAMETER VALUE INDICATOR (PVI): U - LESS THAN DETECTION LIMIT

GROUNDWATER QUALITY DATA BY LOCATION
SITE: TXT99 OU1 VALIDATED DATA
LOCATION: 0071 71-1
NORTH COORDINATE: 596424.29 FT
EAST COORDINATE: 1494997.59 FT
10/30/90 TO 09/18/92
REPORT DATE: 05/06/93

FORMATION OF COMPLETION: ALLUVIUM (AL)
HYDRAULIC FLOW RELATIONSHIP: DOWN GRADIENT (D)

PARAMETER NAME	LOG DATE	SAMPLE ID	UNITS OF MEASURE	PVI	LAB VALUE	PVI	VALIDATED VALUE	RUN TYPE
BUTYL BENZYL PHTHALATE	12/16/91	0001	UG/L	U	10.	U	10.	I
	12/16/91	1001	UG/L	U	10.	U	10.	I
	03/23/92	0001	UG/L	U	10.	U	10.	I
	06/23/92	0001	UG/L	J	1.	J	1.	I
	09/16/92	0001	UG/L	U	10.	UJ	10.	I
CADMIUM, TOTAL	11/06/90	0001	UG/L	B	5.		NA	I *
	02/01/91	0001	UG/L	U	5.	U	5.	I
	05/06/91	0001	UG/L		8.5		8.5	I
	08/05/91	0001	UG/L		5.8		5.8	I
	12/16/91	0001	UG/L	U	5.0	U	5.0	I
	12/16/91	1001	UG/L	U	5.0	U	5.0	I
	03/23/92	0001	UG/L	U	4.0	U	4.0	I
	06/23/92	0001	UG/L	U	4.0	U	4.0	I
	09/16/92	0001	UG/L	U	3.0	U	3.0	I
CALCIUM, TOTAL	11/06/90	0001	UG/L		116000.		NA	I *
	02/01/91	0001	UG/L		107000.		107000.	I
	02/01/91	1001	UG/L		138000.		NA	I *
	05/06/91	0001	UG/L		129000.		NA	I *
	05/06/91	0001	UG/L		134000.		134000.	I
	08/05/91	0001	MG/L		114.		NA	I *
	08/05/91	0001	UG/L		119000.		119000.	I
	12/16/91	0001	UG/L		115000.	J	115000.	I
	12/16/91	1001	UG/L		115000.	J	115000.	I
	03/23/92	0001	UG/L		103000.	J	103000.00	I
	06/23/92	0001	UG/L		109000.		109000.	I
	09/16/92	0001	UG/L		117000.		117000.	I
	09/16/92	1001	UG/L		116000.		116000.	I
CARBAZOLE	03/23/92	0001	UG/L	U	10.	U	10.	I
	06/23/92	0001	UG/L	U	11.	U	11.	I
	09/16/92	0001	UG/L	U	10.	UJ	10.	I
CARBON TETRACHLORIDE	11/06/90	0001	UG/L	U	1.2	U	1.2	I
	02/01/91	0001	UG/L	U	1.2	U	1.2	I
	05/06/91	0001	UG/L	U	1.2	U	1.2	I
	08/05/91	0001	UG/L	U	1.2	U	1.2	I
	12/16/91	0001	UG/L	U	1.0	U	1.0	I
	12/16/91	1001	UG/L	U	1.0	U	1.0	I
	03/23/92	0001	UG/L	U	1.0	U	1.0	I
	03/23/92	1001	UG/L	U	1.0	U	1.0	I
	06/23/92	0001	UG/L	U	1.0	UJ	1.0	I
	06/23/92	2001	UG/L	U	1.0	UJ	1.0	I
	09/16/92	0001	UG/L	U	1.0	U	1.0	I
	09/16/92	1001	UG/L	U	1.0	U	1.0	I
CERIUM-139	02/01/91	0001	PCI/L	U	10.		NA	I *
CERIUM-141	02/01/91	0001	PCI/L	U	18.		NA	I *
CERIUM-144	02/01/91	0001	PCI/L	U	75.		NA	I *
CESIUM-134	02/01/91	0001	PCI/L	U	11.		NA	I *
CESIUM-137	02/01/91	0001	PCI/L	U	13.		NA	I *

PARAMETER VALUE INDICATOR (PVI): U - LESS THAN DETECTION LIMIT

GROUNDWATER QUALITY DATA BY LOCATION
SITE: TXT99 OU1 VALIDATED DATA
LOCATION: 0071 71-1
NORTH COORDINATE: 596424.29 FT
EAST COORDINATE: 1494997.59 FT
10/30/90 TO 09/18/92
REPORT DATE: 05/06/93

FORMATION OF COMPLETION: ALLUVIUM (AL)
HYDRAULIC FLOW RELATIONSHIP: DOWN GRADIENT (D)

PARAMETER NAME	LOG DATE	SAMPLE ID	UNITS OF MEASURE	PVI	LAB VALUE	PVI	VALIDATED VALUE	RUN TYPE
CESIUM-137	03/23/92	0001	PCI/L	U	2.		NA	I *
	06/23/92	0001	PCI/L	U	4.		NA	I *
	06/23/92	C001	PCI/L	U	3.		NA	I *
	09/16/92	0001	PCI/L	U	10.8		NA	I *
CHLORIDE	02/01/91	0001	MG/L		131.		NA	I *
	05/06/91	0001	MG/L		155.		NA	I *
	08/05/91	0001	MG/L		137.		NA	I *
	12/16/91	0001	MG/L		118.11		118.11	I
	12/16/91	1001	MG/L		121.89		121.89	I
	03/23/92	0001	MG/L		117.		117.	I
	06/23/92	0001	MG/L		118.		118.	I
	09/16/92	0001	MG/L		121.		121.	I
	09/16/92	1001	MG/L		137.		137.	I
CHLOROBENZENE	11/06/90	0001	UG/L	U	2.	U	2.	I
	02/01/91	0001	UG/L	U	2.	U	2.	I
	05/06/91	0001	UG/L	U	2.	U	2.	I
	08/05/91	0001	UG/L	U	2.	U	2.	I
	12/16/91	0001	UG/L	U	1.0	U	1.0	I
	12/16/91	1001	UG/L	U	1.0	U	1.0	I
	03/23/92	0001	UG/L	U	1.0	UJ	1.0	I
	03/23/92	1001	UG/L	U	1.0	UJ	1.0	I
	06/23/92	0001	UG/L	U	1.0		NA	I
	06/23/92	2001	UG/L	U	1.0		NA	I
	09/16/92	0001	UG/L	U	1.0	U	1.0	I
	09/16/92	1001	UG/L	U	1.0	U	1.0	I
CHLOROETHANE	05/06/91	0001	UG/L	U	5.2	U	5.2	I
	08/05/91	0001	UG/L	U	5.2	U	5.2	I
	12/16/91	0001	UG/L	U	2.0		NA	I
	12/16/91	1001	UG/L	U	2.0		NA	I
CHLOROFORM	11/06/90	0001	UG/L		.8	UJ	.8	I
	02/01/91	0001	UG/L		1.4	UJ	1.4	I
	05/06/91	0001	UG/L		.7	J	.7	I
	08/05/91	0001	UG/L		.6	J	.6	I
	12/16/91	0001	UG/L	U	1.0	U	1.0	I
	12/16/91	1001	UG/L	U	1.0	U	1.0	I
	03/23/92	0001	UG/L	U	0.50	U	0.50	I
	03/23/92	1001	UG/L	U	0.50	U	0.50	I
	06/23/92	0001	UG/L	U	0.50	UJ	0.50	I
	06/23/92	2001	UG/L	U	0.50	UJ	0.50	I
	09/16/92	0001	UG/L	U	0.50	U	0.50	I
	09/16/92	1001	UG/L	U	0.50	U	0.50	I
CHLOROMETHANE	05/06/91	0001	UG/L	U	.8	U	.8	I
	08/05/91	0001	UG/L	U	.8	UJ	.8	I
	12/16/91	0001	UG/L	U	2.0	UJ	2.0	I
	12/16/91	1001	UG/L	U	2.0	UJ	2.0	I
CHLOROTOLUENE	11/06/90	0001	UG/L	U	1.	U	1.	I
	02/01/91	0001	UG/L	U	1.	U	1.	I
	05/06/91	0001	UG/L	U	1.	U	1.	I
	08/05/91	0001	UG/L	U	1.	U	1.	I
CHROMIUM, TOTAL	11/06/90	0001	UG/L		20.8		NA	I *

PARAMETER VALUE INDICATOR (PVI): U - LESS THAN DETECTION LIMIT

GROUNDWATER QUALITY DATA BY LOCATION
SITE: TXT99 OU1 VALIDATED DATA
LOCATION: 0071 71-1
NORTH COORDINATE: 596424.29 FT
EAST COORDINATE: 1494997.59 FT
10/30/90 TO 09/18/92
REPORT DATE: 05/06/93

FORMATION OF COMPLETION: ALLUVIUM (AL)
HYDRAULIC FLOW RELATIONSHIP: DOWN GRADIENT (D)

PARAMETER NAME	LOG DATE	SAMPLE ID	UNITS OF MEASURE	PVI	LAB VALUE	PVI	VALIDATED VALUE	RUN TYPE
CHROMIUM, TOTAL	02/01/91	0001	UG/L	U	10.	U	10.	I
	05/06/91	0001	UG/L		26.5		26.5	I
	08/05/91	0001	UG/L		27.1		27.1	I
	12/16/91	0001	UG/L	U	10.0	U	10.0	I
	12/16/91	1001	UG/L	U	10.0	U	10.0	I
	03/23/92	0001	UG/L	U	7.0	U	7.0	I
	06/23/92	0001	UG/L	U	8.0	U	8.0	I
	09/16/92	0001	UG/L	U	3.0	UJ	3.00	I
CHROMIUM-51	02/01/91	0001	PCI/L	U	84.		NA	I *
CHRYSENE	11/06/90	0001	UG/L	U	10.		NA	I *
	02/01/91	0001	UG/L	U	10.	U	10.	I
	05/06/91	0001	UG/L	U	10.	U	10.	I
	08/05/91	0001	UG/L	U	10.	U	10.	I
	12/16/91	0001	UG/L	U	10.	U	10.	I
	12/16/91	1001	UG/L	U	10.	U	10.	I
	03/23/92	0001	UG/L	U	10.	U	10.	I
	06/23/92	0001	UG/L	U	11.	U	11.	I
	09/16/92	0001	UG/L	U	10.	U	10.	I
COBALT, TOTAL	11/06/90	0001	UG/L	U	10.		NA	I *
	02/01/91	0001	UG/L	U	20.	U	20.	I
	05/06/91	0001	UG/L	U	10.	U	10.	I
	08/05/91	0001	UG/L	U	10.	U	10.	I
	12/16/91	0001	UG/L	U	50.0	U	50.0	I
	12/16/91	1001	UG/L	U	50.0	U	50.0	I
	03/23/92	0001	UG/L	U	7.0	U	7.0	I
	06/23/92	0001	UG/L	U	6.0	U	6.0	I
	09/16/92	0001	UG/L	U	4.0	U	4.0	I
COBALT-57	02/01/91	0001	PCI/L	U	10.		NA	I *
COBALT-58	02/01/91	0001	PCI/L	U	10.		NA	I *
COBALT-60	02/01/91	0001	PCI/L	U	16.		NA	I *
	09/16/92	0001	PCI/L	U	13.1		NA	I *
COPPER, TOTAL	11/06/90	0001	UG/L	B	13.7		NA	I *
	02/01/91	0001	UG/L	U	10.	U	10.	I
	05/06/91	0001	UG/L	B	13.	B	13.	I
	08/05/91	0001	UG/L		13.6		13.6	I
	12/16/91	0001	UG/L	U	25.0	UJ	10.8	I
	12/16/91	1001	UG/L	U	25.0	U	25.0	I
	03/23/92	0001	UG/L	B	9.90		9.90	I
	06/23/92	0001	UG/L	U	5.0	U	5.0	I
	09/16/92	0001	UG/L		5.0	J	5.00	I
DECACHLOROBIPHENYL	03/23/92	0001	% RECOVERY		80.		NA	I *
	03/23/92	0001	% RECOVERY		65.		NA	X1*
	06/23/92	0001	% RECOVERY		80.		NA	X1*
	09/16/92	0001	% RECOVERY		70.		NA	I *
	09/16/92	0001	% RECOVERY		65.		NA	X1*
DELTA-BHC	11/06/90	0001	UG/L	U	.05		NA	I *
	02/01/91	0001	UG/L	U	.05	U	.05	I

PARAMETER VALUE INDICATOR (PVI): U - LESS THAN DETECTION LIMIT

GROUNDWATER QUALITY DATA BY LOCATION
SITE: TXT99 OU1 VALIDATED DATA
LOCATION: 0071 71-1
NORTH COORDINATE: 596424.29 FT
EAST COORDINATE: 1494997.59 FT
10/30/90 TO 09/18/92
REPORT DATE: 05/06/93

FORMATION OF COMPLETION: ALLUVIUM (AL)
HYDRAULIC FLOW RELATIONSHIP: DOWN GRADIENT (D)

PARAMETER NAME	LOG DATE	SAMPLE ID	UNITS OF MEASURE	PVI	LAB VALUE	PVI	VALIDATED VALUE	RUN TYPE
DELTA-BHC	05/06/91	0001	UG/L	U	.05	U	.05	I
	08/05/91	0001	UG/L	U	.05	U	.05	I
	12/16/91	0001	UG/L	U	0.054	UJ	0.054	I
	12/16/91	1001	UG/L	U	0.053	UJ	0.053	I
	03/23/92	0001	UG/L	U	0.056	U	0.056	I
	06/23/92	0001	UG/L	U	0.052	U	0.052	I
	09/16/92	0001	UG/L	U	0.051	U	0.051	I
DI-N-BUTYL PHTHALATE	11/06/90	0001	UG/L	U	10.		NA	I *
	02/01/91	0001	UG/L	U	10.	U	10.	I
	05/06/91	0001	UG/L	U	10.	U	10.	I
	08/05/91	0001	UG/L	U	10.	U	10.	I
	12/16/91	0001	UG/L	U	10.	U	10.	I
	12/16/91	1001	UG/L	U	10.	U	10.	I
	03/23/92	0001	UG/L	JB	0.7	UJ	10.	I
	06/23/92	0001	UG/L	JB	2.	UJ	11.	I
	09/16/92	0001	UG/L	JB	5.	UJ	10.	I
DI-N-OCTYL PHTHALATE	11/06/90	0001	UG/L	U	10.		NA	I *
	02/01/91	0001	UG/L	U	10.	U	10.	I
	05/06/91	0001	UG/L	U	10.	U	10.	I
	08/05/91	0001	UG/L	U	10.	U	10.	I
	12/16/91	0001	UG/L	U	10.	U	10.	I
	12/16/91	1001	UG/L	U	10.	U	10.	I
	03/23/92	0001	UG/L	U	10.	U	10.	I
	06/23/92	0001	UG/L	U	11.	U	11.	I
	09/16/92	0001	UG/L	U	10.	U	10.	I
DIBENZO(A,H)ANTHRACENE	11/06/90	0001	UG/L	U	10.		NA	I *
	02/01/91	0001	UG/L	U	10.	U	10.	I
	05/06/91	0001	UG/L	U	10.	U	10.	I
	08/05/91	0001	UG/L	U	10.	U	10.	I
	12/16/91	0001	UG/L	U	10.	U	10.	I
	12/16/91	1001	UG/L	U	10.	U	10.	I
	03/23/92	0001	UG/L	U	10.	U	10.	I
	06/23/92	0001	UG/L	U	11.	U	11.	I
	09/16/92	0001	UG/L	U	10.	U	10.	I
DIBENZOFURAN	11/06/90	0001	UG/L	U	10.		NA	I *
	02/01/91	0001	UG/L	U	10.	U	10.	I
	05/06/91	0001	UG/L	U	10.	U	10.	I
	08/05/91	0001	UG/L	U	10.	U	10.	I
	12/16/91	0001	UG/L	U	10.	U	10.	I
	12/16/91	1001	UG/L	U	10.	U	10.	I
	03/23/92	0001	UG/L	U	10.	U	10.	I
	06/23/92	0001	UG/L	U	11.	U	11.	I
	09/16/92	0001	UG/L	U	10.	U	10.	I
DIBROMOCHLOROMETHANE	11/06/90	0001	UG/L	U	.9	U	.9	I
	02/01/91	0001	UG/L	U	.9	U	.9	I
	05/06/91	0001	UG/L	U	.9	U	.9	I
	08/05/91	0001	UG/L	U	.9	U	.9	I
	12/16/91	0001	UG/L	U	1.0	U	1.0	I
	12/16/91	1001	UG/L	U	1.0	U	1.0	I
	03/23/92	0001	UG/L	U	0.90	U	0.90	I
	03/23/92	1001	UG/L	U	0.90	U	0.90	I

PARAMETER VALUE INDICATOR (PVI): U - LESS THAN DETECTION LIMIT

GROUNDWATER QUALITY DATA BY LOCATION
SITE: TXT99 OU1 VALIDATED DATA
LOCATION: 0071 71-1
NORTH COORDINATE: 596424.29 FT
EAST COORDINATE: 1494997.59 FT
10/30/90 TO 09/18/92
REPORT DATE: 05/06/93

FORMATION OF COMPLETION: ALLUVIUM (AL)
HYDRAULIC FLOW RELATIONSHIP: DOWN GRADIENT (D)

PARAMETER NAME	LOG DATE	SAMPLE ID	UNITS OF MEASURE	PVI	LAB VALUE	PVI	VALIDATED VALUE	RUN TYPE
DIBROMOCHLOROMETHANE	06/23/92	0001	UG/L	U	0.90	UJ	0.90	I
	06/23/92	2001	UG/L	U	0.90	UJ	0.90	I
	09/16/92	0001	UG/L	U	0.90	U	0.90	I
	09/16/92	1001	UG/L	U	0.90	U	0.90	I
DIBROMOMETHANE	11/06/90	0001	UG/L	U	2.	UJ	2.	I
	02/01/91	0001	UG/L	U	2.	UJ	2.	I
	05/06/91	0001	UG/L	U	2.	UJ	2.	I
	08/05/91	0001	UG/L	U	2.	UJ	2.	I
	12/16/91	0001	UG/L	U	1.0	UJ	1.0	I
	12/16/91	1001	UG/L	U	1.0	UJ	1.0	I
	03/23/92	0001	UG/L	U	2.0	U	2.0	I
	03/23/92	1001	UG/L	U	2.0	U	2.0	I
	06/23/92	0001	UG/L	B	2.6	UJ	2.6	I
	06/23/92	2001	UG/L	B	2.3	UJ	2.3	I
	09/16/92	0001	UG/L	U	2.0	U	2.0	I
	09/16/92	1001	UG/L	U	2.0	U	2.0	I
DIBUTYLCHLORENDATE	02/01/91	0001	% RECOVERY		96.		NA	I *
	08/05/91	0001	% RECOVERY	*	0.		NA	I *
	12/16/91	0001	% RECOVERY		90.		NA	I *
	12/16/91	1001	% RECOVERY		94.		NA	I *
DICHLORODIFLUOROMETHANE	05/06/91	0001	UG/L	U	1.8	U	1.8	I
	08/05/91	0001	UG/L	U	1.8	UJ	1.8	I
	12/16/91	0001	UG/L	U	2.0		NA	I
	12/16/91	1001	UG/L	U	2.0		NA	I
DICHLOROMETHANE-METHYLENE CHLORIDE	11/06/90	0001	UG/L	U	2.	UJ	2.	I
	02/01/91	0001	UG/L		9.7	UJ	9.7	I
	05/06/91	0001	UG/L	U	5.	U	5.	I
	08/05/91	0001	UG/L	U	5.	UJ	5.	I
	12/16/91	0001	UG/L	U	4.0	UJ	4.0	I
	12/16/91	1001	UG/L	U	4.0	UJ	4.0	I
	03/23/92	0001	UG/L	U	4.0	UJ	4.0	I
	03/23/92	1001	UG/L	U	4.0	UJ	4.0	I
	06/23/92	0001	UG/L	U	4.0		NA	I
	06/23/92	2001	UG/L	U	4.0		NA	I
	09/16/92	0001	UG/L	U	4.0	UJ	4.0	I
	09/16/92	1001	UG/L	U	4.0	UJ	4.0	I
DIELDRIN	11/06/90	0001	UG/L	U	.1		NA	I *
	02/01/91	0001	UG/L	U	.1	U	.1	I
	05/06/91	0001	UG/L	U	.1	U	.1	I
	08/05/91	0001	UG/L	U	.02	U	.02	I
	12/16/91	0001	UG/L	U	0.11	U	0.11	I
	12/16/91	1001	UG/L	U	0.11	U	0.11	I
	03/23/92	0001	UG/L	U	0.11	U	0.11	I
	06/23/92	0001	UG/L	U	0.10	U	0.10	I
	09/16/92	0001	UG/L	U	0.10	U	0.10	I
DIETHYL PHTHALATE	11/06/90	0001	UG/L	U	10.		NA	I *
	02/01/91	0001	UG/L	U	10.	U	10.	I
	05/06/91	0001	UG/L	U	10.	U	10.	I
	08/05/91	0001	UG/L	U	10.	U	10.	I
	12/16/91	0001	UG/L	U	10.	U	10.	I

PARAMETER VALUE INDICATOR (PVI): U - LESS THAN DETECTION LIMIT

GROUNDWATER QUALITY DATA BY LOCATION
SITE: TXT99 OU1 VALIDATED DATA
LOCATION: 0071 71-1
NORTH COORDINATE: 596424.29 FT
EAST COORDINATE: 1494997.59 FT
10/30/90 TO 09/18/92
REPORT DATE: 05/06/93

FORMATION OF COMPLETION: ALLUVIUM (AL)
HYDRAULIC FLOW RELATIONSHIP: DOWN GRADIENT (D)

PARAMETER NAME	LOG DATE	SAMPLE ID	UNITS OF MEASURE	PVI	LAB VALUE	PVI	VALIDATED VALUE	RUN TYPE
DIETHYL PHTHALATE	12/16/91	1001	UG/L	U	10.	U	10.	I
	03/23/92	0001	UG/L	U	10.	U	10.	I
	06/23/92	0001	UG/L	JB	0.8	UJ	11.	I
	09/16/92	0001	UG/L	U	10.	U	10.	I
DIMETHYL PHTHALATE	11/06/90	0001	UG/L	U	10.		NA	I *
	02/01/91	0001	UG/L	U	10.	U	10.	I
	05/06/91	0001	UG/L	U	10.	U	10.	I
	08/05/91	0001	UG/L	U	10.	U	10.	I
	12/16/91	0001	UG/L	U	10.	U	10.	I
	12/16/91	1001	UG/L	U	10.	U	10.	I
	03/23/92	0001	UG/L	U	10.	U	10.	I
	06/23/92	0001	UG/L	U	11.	U	11.	I
	09/16/92	0001	UG/L	U	10.	U	10.	I
DISSOLVED OXYGEN	12/16/91	0001	MG/L		3.47		NA	I *
	03/23/92	0001	MG/L		2.26		NA	I *
	03/23/92	1001	MG/L		2.26		NA	I *
	06/23/92	0001	MG/L		4.44		NA	I *
	09/16/92	0001	MG/L		4.03		NA	I *
ENDOSULFAN I(ALPHA)	11/06/90	0001	UG/L	U	.05		NA	I *
	02/01/91	0001	UG/L	U	.05	U	.05	I
	05/06/91	0001	UG/L	U	.05	U	.05	I
	08/05/91	0001	UG/L	U	.05	U	.05	I
	12/16/91	0001	UG/L	U	0.054	U	0.054	I
	12/16/91	1001	UG/L	U	0.053	U	0.053	I
	03/23/92	0001	UG/L	U	0.056	U	0.056	I
	06/23/92	0001	UG/L	U	0.052	U	0.052	I
	09/16/92	0001	UG/L	U	0.051	U	0.051	I
ENDOSULFAN II(BETA)	11/06/90	0001	UG/L	U	.1		NA	I *
	02/01/91	0001	UG/L	U	.1	U	.1	I
	05/06/91	0001	UG/L	U	.1	U	.1	I
	08/05/91	0001	UG/L	U	.04	U	.04	I
	12/16/91	0001	UG/L	U	0.11	U	0.11	I
	12/16/91	1001	UG/L	U	0.11	U	0.11	I
	03/23/92	0001	UG/L	U	0.11	U	0.11	I
	06/23/92	0001	UG/L	U	0.10	U	0.10	I
	09/16/92	0001	UG/L	U	0.10	U	0.10	I
ENDOSULFAN SULFATE	11/06/90	0001	UG/L	U	.1		NA	I *
	02/01/91	0001	UG/L	U	.1	U	.1	I
	05/06/91	0001	UG/L	U	.1	U	.1	I
	08/05/91	0001	UG/L	U	.1	U	.1	I
	12/16/91	0001	UG/L	U	0.11	U	0.11	I
	12/16/91	1001	UG/L	U	0.11	U	0.11	I
	03/23/92	0001	UG/L	U	0.11	U	0.11	I
	06/23/92	0001	UG/L	U	0.10	U	0.10	I
	09/16/92	0001	UG/L	U	0.10	U	0.10	I
ENDRIN	11/06/90	0001	UG/L	U	.1		NA	I *
	02/01/91	0001	UG/L	U	.1	U	.1	I
	05/06/91	0001	UG/L	U	.1	U	.1	I
	08/05/91	0001	UG/L	U	.06	U	.06	I
	12/16/91	0001	UG/L	U	0.11	U	0.11	I

PARAMETER VALUE INDICATOR (PVI): U - LESS THAN DETECTION LIMIT

GROUNDWATER QUALITY DATA BY LOCATION
SITE: TXT99 OU1 VALIDATED DATA
LOCATION: 0071 71-1
NORTH COORDINATE: 596424.29 FT
EAST COORDINATE: 1494997.59 FT
10/30/90 TO 09/18/92
REPORT DATE: 05/06/93

FORMATION OF COMPLETION: ALLUVIUM (AL)
HYDRAULIC FLOW RELATIONSHIP: DOWN GRADIENT (D)

PARAMETER NAME	LOG DATE	SAMPLE ID	UNITS OF MEASURE	PVI	LAB VALUE	PVI	VALIDATED VALUE	RUN TYPE
ENDRIN	12/16/91	1001	UG/L	U	0.11	U	0.11	I
	03/23/92	0001	UG/L	U	0.11	U	0.11	I
	06/23/92	0001	UG/L	U	0.10	U	0.10	I
	09/16/92	0001	UG/L	U	0.10	U	0.10	I
ENDRIN ALDEHYDE -	08/05/91	0001	UG/L	U	.1	U	.1	I
	03/23/92	0001	UG/L	U	0.11	U	0.11	I
	06/23/92	0001	UG/L	U	0.10	U	0.10	I
	09/16/92	0001	UG/L	U	0.10	U	0.10	I
ENDRIN KETONE	11/06/90	0001	UG/L	U	.1		NA	I *
	02/01/91	0001	UG/L	U	.1	U	.1	I
	05/06/91	0001	UG/L	U	.1	U	.1	I
	08/05/91	0001	UG/L	U	.1	U	.1	I
	12/16/91	0001	UG/L	U	0.11	U	0.11	I
	12/16/91	1001	UG/L	U	0.11	U	0.11	I
	03/23/92	0001	UG/L	U	0.11	U	0.11	I
	06/23/92	0001	UG/L	U	0.10	U	0.10	I
	09/16/92	0001	UG/L	U	0.10	U	0.10	I
ETHYLBENZENE	11/06/90	0001	UG/L	U	2.	U	2.	I
	02/01/91	0001	UG/L	U	2.	U	2.	I
	05/06/91	0001	UG/L	U	2.	U	2.	I
	08/05/91	0001	UG/L	U	2.	U	2.	I
	12/16/91	0001	UG/L	U	1.0	U	1.0	I
	12/16/91	1001	UG/L	U	1.0	U	1.0	I
	03/23/92	0001	UG/L	U	1.0	UJ	1.0	I
	03/23/92	1001	UG/L	U	1.0	UJ	1.0	I
	06/23/92	0001	UG/L	U	1.0	UJ	1.0	I
	06/23/92	2001	UG/L	U	1.0	UJ	1.0	I
	09/16/92	0001	UG/L	U	1.0	UJ	1.0	I
	09/16/92	1001	UG/L	U	1.0	UJ	1.0	I
EUROPIUM-152	02/01/91	0001	PCI/L	U	150.		NA	I *
EUROPIUM-154	02/01/91	0001	PCI/L	U	45.		NA	I *
EUROPIUM-155	02/01/91	0001	PCI/L	U	32.		NA	I *
FLUORANTHENE	11/06/90	0001	UG/L	U	10.		NA	I *
	02/01/91	0001	UG/L	U	10.	U	10.	I
	05/06/91	0001	UG/L	U	10.	U	10.	I
	08/05/91	0001	UG/L	U	10.	U	10.	I
	12/16/91	0001	UG/L	U	10.	U	10.	I
	12/16/91	1001	UG/L	U	10.	U	10.	I
	03/23/92	0001	UG/L	U	10.	U	10.	I
	06/23/92	0001	UG/L	U	11.	U	11.	I
	09/16/92	0001	UG/L	U	10.	U	10.	I
FLUORENE	11/06/90	0001	UG/L	U	10.		NA	I *
	02/01/91	0001	UG/L	U	10.	U	10.	I
	05/06/91	0001	UG/L	U	10.	U	10.	I
	08/05/91	0001	UG/L	U	10.	U	10.	I
	12/16/91	0001	UG/L	U	10.	U	10.	I
	12/16/91	1001	UG/L	U	10.	U	10.	I
	03/23/92	0001	UG/L	U	10.	U	10.	I

PARAMETER VALUE INDICATOR (PVI): U - LESS THAN DETECTION LIMIT

GROUNDWATER QUALITY DATA BY LOCATION
SITE: TXT99 OU1 VALIDATED DATA
LOCATION: 0071 71-1
NORTH COORDINATE: 596424.29 FT
EAST COORDINATE: 1494997.59 FT
10/30/90 TO 09/18/92
REPORT DATE: 05/06/93

FORMATION OF COMPLETION: ALLUVIUM (AL)
HYDRAULIC FLOW RELATIONSHIP: DOWN GRADIENT (D)

PARAMETER NAME	LOG DATE	SAMPLE ID	UNITS OF MEASURE	PVI	LAB VALUE	PVI	VALIDATED VALUE	RUN TYPE
FLUORENE	06/23/92	0001	UG/L	U	11.	U	11.	I
	09/16/92	0001	UG/L	U	10.	U	10.	I
FLUROBENZENE	11/06/90	0001	% RECOVERY		80.		NA	I *
	02/01/91	0001	% RECOVERY		96.		NA	I *
	05/06/91	0001	% RECOVERY		97.		NA	I *
	08/05/91	0001	% RECOVERY		88.		NA	I *
GADOLINIUM-153	02/01/91	0001	PCI/L	U	28.		NA	I *
GAMMA CHLORDANE	11/06/90	0001	UG/L	U	.5		NA	I *
	02/01/91	0001	UG/L	U	.5	U	.5	I
	05/06/91	0001	UG/L	U	.5	U	.5	I
	08/05/91	0001	UG/L	U	.05	U	.05	I
	12/16/91	0001	UG/L	U	0.54	U	0.54	I
	12/16/91	1001	UG/L	U	0.53	U	0.53	I
	03/23/92	0001	UG/L	U	0.056	U	0.056	I
	06/23/92	0001	UG/L	U	0.052	U	0.052	I
	09/16/92	0001	UG/L	U	0.051	U	0.051	I
GAMMA-BHC (LINDANE)	11/06/90	0001	UG/L	U	.05		NA	I *
	02/01/91	0001	UG/L	U	.05	U	.05	I
	05/06/91	0001	UG/L	U	.05	U	.05	I
	08/05/91	0001	UG/L	U	.04	U	.04	I
	12/16/91	0001	UG/L	U	0.054	U	0.054	I
	12/16/91	1001	UG/L	U	0.053	U	0.053	I
	03/23/92	0001	UG/L	U	0.056	U	0.056	I
	06/23/92	0001	UG/L	U	0.052	U	0.052	I
	09/16/92	0001	UG/L	U	0.051	U	0.051	I
HEPTACHLOR	11/06/90	0001	UG/L	U	.05		NA	I *
	02/01/91	0001	UG/L	U	.05	U	.05	I
	05/06/91	0001	UG/L	U	.05	U	.05	I
	08/05/91	0001	UG/L	U	.03	U	.03	I
	12/16/91	0001	UG/L	U	0.054	U	0.054	I
	12/16/91	1001	UG/L	U	0.053	U	0.053	I
	03/23/92	0001	UG/L	U	0.056	U	0.056	I
	06/23/92	0001	UG/L	U	0.052	U	0.052	I
	09/16/92	0001	UG/L	U	0.051	U	0.051	I
HEPTACHLOR EPOXIDE	11/06/90	0001	UG/L	U	.05		NA	I *
	02/01/91	0001	UG/L	U	.05	U	.05	I
	05/06/91	0001	UG/L	U	.05	U	.05	I
	08/05/91	0001	UG/L	U	.05	U	.05	I
	12/16/91	0001	UG/L	U	0.054	U	0.054	I
	12/16/91	1001	UG/L	U	0.053	U	0.053	I
	03/23/92	0001	UG/L	U	0.056	U	0.056	I
	06/23/92	0001	UG/L	U	0.052	U	0.052	I
	09/16/92	0001	UG/L	U	0.051	U	0.051	I
HEXACHLOROBENZENE	11/06/90	0001	UG/L	U	10.		NA	I *
	02/01/91	0001	UG/L	U	10.	U	10.	I
	05/06/91	0001	UG/L	U	10.	U	10.	I
	08/05/91	0001	UG/L	U	10.	U	10.	I
	12/16/91	0001	UG/L	U	10.	U	10.	I
	12/16/91	1001	UG/L	U	10.	U	10.	I

PARAMETER VALUE INDICATOR (PVI): U - LESS THAN DETECTION LIMIT

GROUNDWATER QUALITY DATA BY LOCATION
SITE: TXT99 OU1 VALIDATED DATA
LOCATION: 0071 71-1
NORTH COORDINATE: 596424.29 FT
EAST COORDINATE: 1494997.59 FT
10/30/90 TO 09/18/92
REPORT DATE: 05/06/93

FORMATION OF COMPLETION: ALLUVIUM (AL)
HYDRAULIC FLOW RELATIONSHIP: DOWN GRADIENT (D)

PARAMETER NAME	LOG DATE	SAMPLE ID	UNITS OF MEASURE	PVI	LAB VALUE	PVI	VALIDATED VALUE	RUN TYPE
HEXACHLOROBENZENE	03/23/92	0001	UG/L	U	10.	U	10.	I
	06/23/92	0001	UG/L	U	11.	U	11.	I
	09/16/92	0001	UG/L	U	10.	U	10.	I
HEXACHLOROBUTADIENE	11/06/90	0001	UG/L	U	10.		NA	I *
	02/01/91	0001	UG/L	U	10.	U	10.	I
	05/06/91	0001	UG/L	U	10.	U	10.	I
	08/05/91	0001	UG/L	U	10.	U	10.	I
	12/16/91	0001	UG/L	U	10.	U	10.	I
	12/16/91	1001	UG/L	U	10.	U	10.	I
	03/23/92	0001	UG/L	U	10.	U	10.	I
	06/23/92	0001	UG/L	U	11.	UJ	11.	I
	09/16/92	0001	UG/L	U	10.	U	10.	I
HEXACHLOROCYCLOPENTADIENE	11/06/90	0001	UG/L	U	10.		NA	I *
	02/01/91	0001	UG/L	U	10.	UJ	10.	I
	05/06/91	0001	UG/L	U	10.	U	10.	I
	08/05/91	0001	UG/L	U	10.	U	10.	I
	12/16/91	0001	UG/L	U	10.	U	10.	I
	12/16/91	1001	UG/L	U	10.	U	10.	I
	03/23/92	0001	UG/L	U	10.	U	10.	I
	06/23/92	0001	UG/L	U	11.	UJ	11.	I
	09/16/92	0001	UG/L	U	10.	U	10.	I
HEXACHLOROETHANE	11/06/90	0001	UG/L	U	10.		NA	I *
	02/01/91	0001	UG/L	U	10.	U	10.	I
	05/06/91	0001	UG/L	U	10.	U	10.	I
	08/05/91	0001	UG/L	U	10.	UJ	10.	I
	12/16/91	0001	UG/L	U	10.	U	10.	I
	12/16/91	1001	UG/L	U	10.	U	10.	I
	03/23/92	0001	UG/L	U	10.	U	10.	I
	06/23/92	0001	UG/L	U	11.	U	11.	I
	09/16/92	0001	UG/L	U	10.	U	10.	I
INDENO(1,2,3-CD)PYRENE	11/06/90	0001	UG/L	U	10.		NA	I *
	02/01/91	0001	UG/L	U	10.	U	10.	I
	05/06/91	0001	UG/L	U	10.	U	10.	I
	08/05/91	0001	UG/L	U	10.	U	10.	I
	12/16/91	0001	UG/L	U	10.	U	10.	I
	12/16/91	1001	UG/L	U	10.	U	10.	I
	03/23/92	0001	UG/L	U	10.	U	10.	I
	06/23/92	0001	UG/L	U	11.	U	11.	I
	09/16/92	0001	UG/L	U	10.	U	10.	I
IODINE-131	02/01/91	0001	PCI/L	U	11.		NA	I *
IRIDIUM-192	02/01/91	0001	PCI/L	U	11.		NA	I *
IRON, TOTAL	11/06/90	0001	UG/L		180.		NA	I *
	02/01/91	0001	UG/L		729.		729.	I
	02/01/91	1001	UG/L		75.8		NA	I *
	05/06/91	0001	UG/L		55.4		NA	I *
	05/06/91	0001	UG/L	B	62.7	UJ	62.7	I
	08/05/91	0001	MG/L		.0569		NA	I *
	08/05/91	0001	UG/L		34.7	J	34.7	I
	12/16/91	0001	UG/L	U	100.	U	100.	I

PARAMETER VALUE INDICATOR (PVI): U - LESS THAN DETECTION LIMIT

GROUNDWATER QUALITY DATA BY LOCATION
SITE: TXT99 OU1 VALIDATED DATA
LOCATION: 0071 71-1
NORTH COORDINATE: 596424.29 FT
EAST COORDINATE: 1494997.59 FT
10/30/90 TO 09/18/92
REPORT DATE: 05/06/93

FORMATION OF COMPLETION: ALLUVIUM (AL)
HYDRAULIC FLOW RELATIONSHIP: DOWN GRADIENT (D)

PARAMETER NAME	LOG DATE	SAMPLE ID	UNITS OF MEASURE	PVI	LAB VALUE	PVI	VALIDATED VALUE	RUN TYPE
IRON, TOTAL	12/16/91	1001	UG/L	U	100.	U	100.	I
	03/23/92	0001	UG/L		129.		129.	I
	06/23/92	0001	UG/L	U	19.	U	19.	I
	09/16/92	0001	UG/L		47.4	UJ	47.40	I
	09/16/92	1001	UG/L		49.0		49.0	I
IRON-59	02/01/91	0001	PCI/L	U	44.		NA	I *
ISOPHORONE	11/06/90	0001	UG/L	U	10.		NA	I *
	02/01/91	0001	UG/L	U	10.	U	10.	I
	05/06/91	0001	UG/L	U	10.	U	10.	I
	08/05/91	0001	UG/L	U	10.	U	10.	I
	12/16/91	0001	UG/L	U	10.	U	10.	I
	12/16/91	1001	UG/L	U	10.	U	10.	I
	03/23/92	0001	UG/L	U	10.	U	10.	I
	06/23/92	0001	UG/L	U	11.	U	11.	I
	09/16/92	0001	UG/L	U	10.	U	10.	I
LANTHANUM-140	02/01/91	0001	PCI/L	U	18.		NA	I *
LEAD, TOTAL	11/06/90	0001	UG/L	U	2.		NA	I *
	02/01/91	0001	UG/L	U	2.	U	2.	I
	05/06/91	0001	UG/L	U	2.	UJ	2.	I
	08/05/91	0001	UG/L		2.	UJ	2.	I
	12/16/91	0001	UG/L	U	3.0	U	3.0	I
	12/16/91	1001	UG/L	U	3.0	U	3.0	I
	03/23/92	0001	UG/L		5.9	J	5.90	I
	06/23/92	0001	UG/L	U	2.0	UJ	2.00	I
	09/16/92	0001	UG/L	U	2.0	UJ	2.00	I
MAGNESIUM, TOTAL	11/06/90	0001	UG/L		36500.		NA	I *
	02/01/91	0001	UG/L		39100.		39100.	I
	02/01/91	1001	UG/L		41700.		NA	I *
	05/06/91	0001	UG/L		40200.		NA	I *
	05/06/91	0001	UG/L		40000.		40000.	I
	08/05/91	0001	MG/L		34.2		NA	I *
	08/05/91	0001	UG/L		36300.		36300.	I
	12/16/91	0001	UG/L		35700.		35700.	I
	12/16/91	1001	UG/L		34900.		34900.	I
	03/23/92	0001	UG/L		31800.	J	31800.00	I
	06/23/92	0001	UG/L		32100.		32100.	I
	09/16/92	0001	UG/L		35000.		35000.	I
	09/16/92	1001	UG/L		34600.		34600.	I
MANGANESE, TOTAL	11/06/90	0001	UG/L		33.7		NA	I *
	02/01/91	0001	UG/L		22.9		22.9	I
	02/01/91	1001	UG/L		22.6		NA	I *
	05/06/91	0001	UG/L		16.1		NA	I *
	05/06/91	0001	UG/L		17.2		17.2	I
	08/05/91	0001	MG/L		.0146		NA	I *
	08/05/91	0001	UG/L		15.		15.	I
	12/16/91	0001	UG/L	U	15.0	U	15.0	I
	12/16/91	1001	UG/L	U	15.0	U	15.0	I
	03/23/92	0001	UG/L	B	9.50		9.50	I
	06/23/92	0001	UG/L	B	8.30		8.30	I
	09/16/92	0001	UG/L		10.5		10.5	I

PARAMETER VALUE INDICATOR (PVI): U - LESS THAN DETECTION LIMIT

GROUNDWATER QUALITY DATA BY LOCATION
SITE: TXT99 OU1 VALIDATED DATA
LOCATION: 0071 71-1
NORTH COORDINATE: 596424.29 FT
EAST COORDINATE: 1494997.59 FT
10/30/90 TO 09/18/92
REPORT DATE: 05/06/93

FORMATION OF COMPLETION: ALLUVIUM (AL)
HYDRAULIC FLOW RELATIONSHIP: DOWN GRADIENT (D)

PARAMETER NAME	LOG DATE	SAMPLE ID	UNITS OF MEASURE	PVI	LAB VALUE	PVI	VALIDATED VALUE	RUN TYPE
MANGANESE, TOTAL	09/16/92	1001	UG/L		10.5		10.5	I
MANGANESE-54	02/01/91	0001	PCI/L	U	12.		NA	I *
MERCURY, TOTAL	11/06/90	0001	UG/L	U	.2		NA	I *
	02/01/91	0001	UG/L	U	.2	U	.2	I
	05/06/91	0001	UG/L	U	.2	U	.2	I
	08/05/91	0001	UG/L	U	.2	U	.2	I
	12/16/91	0001	UG/L	U	0.20	U	0.20	I
	12/16/91	1001	UG/L	U	0.20	U	0.20	I
	03/23/92	0001	UG/L	U	0.10	U	0.10	I
	06/23/92	0001	UG/L	U	0.10	UJ	0.10	I
	09/16/92	0001	UG/L	U	0.10	U	0.10	I
MERCURY-203	02/01/91	0001	PCI/L	U	9.4		NA	I *
METHOXYCHLOR	11/06/90	0001	UG/L	U	.5		NA	I *
	02/01/91	0001	UG/L	U	.5	U	.5	I
	05/06/91	0001	UG/L	U	.5	U	.5	I
	08/05/91	0001	UG/L	U	.5	U	.5	I
	12/16/91	0001	UG/L	U	0.54	U	0.54	I
	12/16/91	1001	UG/L	U	0.53	U	0.53	I
	03/23/92	0001	UG/L	U	0.56	U	0.56	I
	06/23/92	0001	UG/L	U	0.52	U	0.52	I
	09/16/92	0001	UG/L	U	0.51	U	0.51	I
N-NITROSO-DI-N-PROPYLAMINE	11/06/90	0001	UG/L	U	10.		NA	I *
	02/01/91	0001	UG/L	U	10.	U	10.	I
	05/06/91	0001	UG/L	U	10.	U	10.	I
	08/05/91	0001	UG/L	U	10.	U	10.	I
	12/16/91	0001	UG/L	U	10.	U	10.	I
	12/16/91	1001	UG/L	U	10.	U	10.	I
	03/23/92	0001	UG/L	U	10.	U	10.	I
	06/23/92	0001	UG/L	U	11.	U	11.	I
	06/23/92	A001	% RECOVERY		75.		NA	I *
	06/23/92	B001	% RECOVERY		74.		NA	I *
	09/16/92	0001	UG/L	U	10.	U	10.	I
N-NITROSODIPHENYLAMINE	11/06/90	0001	UG/L	U	10.		NA	I *
	02/01/91	0001	UG/L	U	10.	U	10.	I
	05/06/91	0001	UG/L	U	10.	U	10.	I
	08/05/91	0001	UG/L	U	10.	U	10.	I
	12/16/91	0001	UG/L	U	10.	U	10.	I
	12/16/91	1001	UG/L	U	10.	U	10.	I
	03/23/92	0001	UG/L	U	10.	U	10.	I
	06/23/92	0001	UG/L	U	11.	U	11.	I
	09/16/92	0001	UG/L	U	10.	UJ	10.	I
NAPHTHALENE	11/06/90	0001	UG/L	U	10.		NA	I *
	02/01/91	0001	UG/L	U	10.	U	10.	I
	05/06/91	0001	UG/L	U	10.	U	10.	I
	08/05/91	0001	UG/L	U	10.	U	10.	I
	12/16/91	0001	UG/L	U	10.	U	10.	I
	12/16/91	1001	UG/L	U	10.	U	10.	I
	03/23/92	0001	UG/L	U	10.	U	10.	I
	06/23/92	0001	UG/L	U	11.	U	11.	I

PARAMETER VALUE INDICATOR (PVI): U - LESS THAN DETECTION LIMIT

GROUNDWATER QUALITY DATA BY LOCATION
SITE: TXT99 OU1 VALIDATED DATA
LOCATION: 0071 71-1
NORTH COORDINATE: 596424.29 FT
EAST COORDINATE: 1494997.59 FT
10/30/90 TO 09/18/92
REPORT DATE: 05/06/93

FORMATION OF COMPLETION: ALLUVIUM (AL)
HYDRAULIC FLOW RELATIONSHIP: DOWN GRADIENT (D)

PARAMETER NAME	LOG DATE	SAMPLE ID	UNITS OF MEASURE	PVI	LAB VALUE	PVI	VALIDATED VALUE	RUN TYPE
NAPHTHALENE	09/16/92	0001	UG/L	U	10.	U	10.	I
NICKEL, TOTAL	11/06/90	0001	UG/L	U	20.		NA	I *
	02/01/91	0001	UG/L	U	20.	U	20.	I
	05/06/91	0001	UG/L	B	30.1	B	30.1	I
	08/05/91	0001	UG/L	U	20.	U	20.	I
	12/16/91	0001	UG/L	U	40.0	U	40.0	I
	12/16/91	1001	UG/L	U	40.0	U	40.0	I
	03/23/92	0001	UG/L	U	18.0	U	18.0	I
	06/23/92	0001	UG/L	U	18.0	U	18.0	I
	09/16/92	0001	UG/L	U	9.0	U	9.0	I
NIOBIUM-95	02/01/91	0001	PCI/L	U	12.		NA	I *
NITRATE	12/16/91	0001	MG/L		3.59		3.59	I
	12/16/91	1001	MG/L		3.46		3.46	I
NITRATE NITRITE	02/01/91	0001	MG/L		4.21		NA	I *
	05/06/91	0001	MG/L		3.7		NA	I *
	08/05/91	0001	MG/L		4.13		NA	I *
	06/23/92	0001	MG/L		3.1		3.1	I
	09/16/92	0001	MG/L		1.6		1.6	I
	09/16/92	1001	MG/L		1.6		1.6	I
NITRITE AS NITROGEN	12/16/91	0001	MG/L	U	.1	U	.1	I
	12/16/91	1001	MG/L	U	.1	U	.1	I
NITROBENZENE	11/06/90	0001	UG/L	U	10.		NA	I *
	02/01/91	0001	UG/L	U	10.	U	10.	I
	05/06/91	0001	UG/L	U	10.	U	10.	I
	08/05/91	0001	UG/L	U	10.	U	10.	I
	12/16/91	0001	UG/L	U	10.	U	10.	I
	12/16/91	1001	UG/L	U	10.	U	10.	I
	03/23/92	0001	UG/L	U	10.		NA	I *
	06/23/92	0001	UG/L	U	11.		NA	I *
	09/16/92	0001	UG/L	U	10.		NA	I *
NITROBENZENE-D5	02/01/91	0001	% RECOVERY		65.		NA	I *
	08/05/91	0001	% RECOVERY		43.		NA	I *
	12/16/91	0001	% RECOVERY		72.		NA	I *
	12/16/91	1001	% RECOVERY		69.		NA	I *
	03/23/92	0001	% RECOVERY		48.		NA	I *
	06/23/92	0001	% RECOVERY		70.		NA	I *
	06/23/92	A001	% RECOVERY		78.		NA	I *
	06/23/92	B001	% RECOVERY		82.		NA	I *
	09/16/92	0001	% RECOVERY		60.		NA	I *
O-CHLOROFLUROBENZENE	11/06/90	0001	% RECOVERY		87.		NA	I *
	02/01/91	0001	% RECOVERY		100.		NA	I *
	05/06/91	0001	% RECOVERY		100.		NA	I *
	08/05/91	0001	% RECOVERY		72.		NA	I *
P-TERPHENYL-d14	02/01/91	0001	% RECOVERY		91.		NA	I *
	12/16/91	0001	% RECOVERY		88.		NA	I *
	12/16/91	1001	% RECOVERY		88.		NA	I *
	03/23/92	0001	% RECOVERY		91.		NA	I *

PARAMETER VALUE INDICATOR (PVI): U - LESS THAN DETECTION LIMIT

GROUNDWATER QUALITY DATA BY LOCATION
SITE: TXT99 OU1 VALIDATED DATA
LOCATION: 0071 71-1
NORTH COORDINATE: 596424.29 FT
EAST COORDINATE: 1494997.59 FT
10/30/90 TO 09/18/92
REPORT DATE: 05/06/93

FORMATION OF COMPLETION: ALLUVIUM (AL)
HYDRAULIC FLOW RELATIONSHIP: DOWN GRADIENT (D)

PARAMETER NAME	LOG DATE	SAMPLE ID	UNITS OF MEASURE	PVI	LAB VALUE	PVI	VALIDATED VALUE	RUN TYPE
P-TERPHENYL-d14	06/23/92	0001	% RECOVERY		104.		NA	I *
	06/23/92	A001	% RECOVERY		110.		NA	I *
	06/23/92	B001	% RECOVERY		100.		NA	I *
	09/16/92	0001	% RECOVERY		89.		NA	I *
PENTACHLOROPHENOL	11/06/90	0001	UG/L	U	50.		NA	I *
	02/01/91	0001	UG/L	U	50.	U	50.	I
	05/06/91	0001	UG/L	U	50.	U	50.	I
	08/05/91	0001	UG/L	U	50.	U	50.	I
	12/16/91	0001	UG/L	U	50.	U	50.	I
	12/16/91	1001	UG/L	U	50.	U	50.	I
	03/23/92	0001	UG/L	U	26.	U	26.	I
	06/23/92	0001	UG/L	U	26.	U	26.	I
	06/23/92	A001	% RECOVERY	*	120.		NA	I *
	06/23/92	B001	% RECOVERY	*	104.		NA	I *
	09/16/92	0001	UG/L	U	26.	U	26.	I
PH	12/16/91	0001	SU		7.38		NA	I *
	03/23/92	0001	SU		7.12		NA	I *
	03/23/92	1001	SU		7.12		NA	I *
	06/23/92	0001	SU		7.20		NA	I *
	09/16/92	0001	SU		7.15		NA	I *
PHENANTHRENE	11/06/90	0001	UG/L	U	10.		NA	I *
	02/01/91	0001	UG/L	U	10.	U	10.	I
	05/06/91	0001	UG/L	U	10.	U	10.	I
	08/05/91	0001	UG/L	U	10.	U	10.	I
	12/16/91	0001	UG/L	U	10.	U	10.	I
	12/16/91	1001	UG/L	U	10.	U	10.	I
	03/23/92	0001	UG/L	U	10.	U	10.	I
	06/23/92	0001	UG/L	U	11.	U	11.	I
	09/16/92	0001	UG/L	U	10.	U	10.	I
PHENOL	11/06/90	0001	UG/L	U	10.		NA	I *
	02/01/91	0001	UG/L	U	10.	U	10.	I
	05/06/91	0001	UG/L	U	10.	U	10.	I
	08/05/91	0001	UG/L	U	10.	U	10.	I
	12/16/91	0001	UG/L	U	10.	U	10.	I
	12/16/91	1001	UG/L	U	10.	U	10.	I
	03/23/92	0001	UG/L	U	10.	U	10.	I
	06/23/92	0001	UG/L	JB	1.	UJ	11.	I
	06/23/92	A001	% RECOVERY		75.		NA	I *
	06/23/92	B001	% RECOVERY		73.		NA	I *
	09/16/92	0001	UG/L	U	10.	U	10.	I
PHENOL-d5	02/01/91	0001	% RECOVERY		41.		NA	I *
	08/05/91	0001	% RECOVERY		17.		NA	I *
	12/16/91	0001	% RECOVERY		48.		NA	I *
	12/16/91	1001	% RECOVERY		57.		NA	I *
	03/23/92	0001	% RECOVERY		50.		NA	I *
	06/23/92	0001	% RECOVERY		61.		NA	I *
	06/23/92	A001	% RECOVERY		69.		NA	I *
	06/23/92	B001	% RECOVERY		67.		NA	I *
	09/16/92	0001	% RECOVERY		60.		NA	I *
PLUTONIUM-238	11/06/90	0001	PCI/L	U	1.		NA	I *

PARAMETER VALUE INDICATOR (PVI): U - LESS THAN DETECTION LIMIT

GROUNDWATER QUALITY DATA BY LOCATION
SITE: TXT99 OU1 VALIDATED DATA
LOCATION: 0071 71-1
NORTH COORDINATE: 596424.29 FT
EAST COORDINATE: 1494997.59 FT
10/30/90 TO 09/18/92
REPORT DATE: 05/06/93

FORMATION OF COMPLETION: ALLUVIUM (AL)
HYDRAULIC FLOW RELATIONSHIP: DOWN GRADIENT (D)

PARAMETER NAME	LOG DATE	SAMPLE ID	UNITS OF MEASURE	PVI	LAB VALUE	PVI	VALIDATED VALUE	RUN TYPE
PLUTONIUM-238	02/01/91	0001	PCI/L	U	1.		NA	I *
	08/05/91	0001	PCI/L	U	.12		NA	I *
	12/16/91	0001	PCI/L	U	1.		NA	I *
	12/16/91	1001	PCI/L	U	1.		NA	I *
	03/23/92	0001	PCI/L		0.0		NA	I *
	06/23/92	0001	PCI/L		0.0		NA	I *
	06/23/92	C001	PCI/L		0.0		NA	I *
	09/16/92	0001	PCI/L	U	.099		NA	I *
PLUTONIUM-239/240	11/06/90	0001	PCI/L	U	1.		NA	I *
	02/01/91	0001	PCI/L	U	1.		NA	I *
	08/05/91	0001	PCI/L	U	.12		NA	I *
	12/16/91	0001	PCI/L	U	1.		NA	I *
	12/16/91	1001	PCI/L	U	1.		NA	I *
	03/23/92	0001	PCI/L		0.0		NA	I *
	06/23/92	0001	PCI/L		0.0		NA	I *
	06/23/92	C001	PCI/L		0.9		NA	I *
	09/16/92	0001	PCI/L	U	.039		NA	I *
POTASSIUM, TOTAL	11/06/90	0001	UG/L	B	3050.		NA	I *
	02/01/91	0001	UG/L		5070.	UJ	5070.	I
	02/01/91	I001	UG/L		3420.		NA	I *
	05/06/91	0001	UG/L	B	3000.	B	3000.	I
	05/06/91	I001	UG/L		3100.		NA	I *
	08/05/91	0001	MG/L		3.57		NA	I *
	08/05/91	0001	UG/L		3820.		3820.	I
	12/16/91	0001	UG/L	U	5000.	U	5000.	I
	12/16/91	1001	UG/L	U	5000.	U	5000.	I
	03/23/92	0001	UG/L	B	3020.		3020.	I
	06/23/92	0001	UG/L	B	2250.		2250.	I
	09/16/92	0001	UG/L		3280.	UJ	3280.00	I
	09/16/92	1001	UG/L		3090.	UJ	3090.00	I
POTASSIUM-40	02/01/91	0001	PCI/L	U	220.		NA	I *
	09/16/92	0001	PCI/L	U	248.		NA	I *
PYRENE	11/06/90	0001	UG/L	U	10.		NA	I *
	02/01/91	0001	UG/L	U	10.	U	10.	I
	05/06/91	0001	UG/L	U	10.	U	10.	I
	08/05/91	0001	UG/L	U	10.	U	10.	I
	12/16/91	0001	UG/L	U	10.	U	10.	I
	12/16/91	1001	UG/L	U	10.	U	10.	I
	03/23/92	0001	UG/L	U	10.	U	10.	I
	06/23/92	0001	UG/L	U	11.	U	11.	I
	06/23/92	A001	% RECOVERY	*	142.		NA	I *
	06/23/92	B001	% RECOVERY	*	128.		NA	I *
	09/16/92	0001	UG/L	U	10.	U	10.	I
RADIUM-226	11/06/90	0001	PCI/L	U	1.		NA	I *
	02/01/91	0001	PCI/L	U	1.		NA	I *
	08/05/91	0001	PCI/L	U	1.		NA	I *
	12/16/91	0001	PCI/L	U	1.		NA	I *
	12/16/91	1001	PCI/L	U	1.		NA	I *
	03/23/92	0001	PCI/L		0.2		NA	I *
	03/23/92	C001	PCI/L		0.6		NA	I *
	06/23/92	0001	PCI/L		0.0		NA	I *

PARAMETER VALUE INDICATOR (PVI): U - LESS THAN DETECTION LIMIT

GROUNDWATER QUALITY DATA BY LOCATION
SITE: TXT99 OU1 VALIDATED DATA
LOCATION: 0071 71-1
NORTH COORDINATE: 596424.29 FT
EAST COORDINATE: 1494997.59 FT
10/30/90 TO 09/18/92
REPORT DATE: 05/06/93

FORMATION OF COMPLETION: ALLUVIUM (AL)
HYDRAULIC FLOW RELATIONSHIP: DOWN GRADIENT (D)

PARAMETER NAME	LOG DATE	SAMPLE ID	UNITS OF MEASURE	PVI	LAB VALUE	PVI	VALIDATED VALUE	RUN TYPE
RADIUM-226	09/16/92	0001	PCI/L		.784		NA	I *
REDOX POTENTIAL	12/16/91	0001	MVOLTS		95		NA	I *
	03/23/92	0001	MVOLTS		-63.8		NA	I *
	03/23/92	1001	MVOLTS		-63.8		NA	I *
	06/23/92	0001	MVOLTS		155.7		NA	I *
	09/16/92	0001	MVOLTS		-5.0		NA	I *
RUTHENIUM-103	02/01/91	0001	PCI/L	U	13.		NA	I *
RUTHENIUM-106	02/01/91	0001	PCI/L	U	110.		NA	I *
SCANDIUM-46	02/01/91	0001	PCI/L	U	14.		NA	I *
SELENIUM, TOTAL	11/06/90	0001	UG/L	U	2.		NA	I *
	02/01/91	0001	UG/L	U	2.	UJ	2.0	I
	05/06/91	0001	UG/L	U	2.	U	2.	I
	08/05/91	0001	UG/L		2.	UJ	2.	I
	12/16/91	0001	UG/L	U	5.0	U	5.0	I
	12/16/91	1001	UG/L	U	5.0	U	5.0	I
	03/23/92	0001	UG/L	U	2.0	UJ	2.00	I
	06/23/92	0001	UG/L	U	2.0	U	2.0	I
	09/16/92	0001	UG/L	U	2.0	UJ	2.00	I
SILVER, TOTAL	11/06/90	0001	UG/L		18.5		NA	I *
	02/01/91	0001	UG/L		15.3	UJ	15.3	I
	05/06/91	0001	UG/L		25.		25.	I
	08/05/91	0001	UG/L		25.3		25.3	I
	12/16/91	0001	UG/L	U	10.0	U	10.0	I
	12/16/91	1001	UG/L	U	10.0	U	10.0	I
	03/23/92	0001	UG/L	U	8.0	U	8.0	I
	06/23/92	0001	UG/L	U	6.0	U	6.0	I
	09/16/92	0001	UG/L	U	3.0	UJ	3.00	I
SILVER-110	02/01/91	0001	PCI/L	U	46.		NA	I *
SODIUM, TOTAL	11/06/90	0001	UG/L		82100.		NA	I *
	02/01/91	0001	UG/L		80500.		80500.	I
	02/01/91	1001	UG/L		81300.		NA	I *
	05/06/91	0001	UG/L		87100.		NA	I *
	05/06/91	0001	UG/L		84600.		84600.	I
	08/05/91	0001	MG/L		83.6		NA	I *
	08/05/91	0001	UG/L		90500.		90500.	I
	12/16/91	0001	UG/L		84900.		84900.	I
	12/16/91	1001	UG/L		82800.		82800.	I
	03/23/92	0001	UG/L		71100.	J	71100.	I
	06/23/92	0001	UG/L		68600.		68600.	I
	09/16/92	0001	UG/L		70900.		70900.	I
	09/16/92	1001	UG/L		70000.		70000.	I
SODIUM-22	02/01/91	0001	PCI/L	U	16.		NA	I *
SPECIFIC CONDUCTANCE	12/16/91	0001	UMHOS/CM		800		NA	I *
	03/23/92	0001	UMHOS/CM		820		NA	I *
	03/23/92	1001	UMHOS/CM		820		NA	I *
	06/23/92	0001	UMHOS/CM		830		NA	I *

PARAMETER VALUE INDICATOR (PVI): U - LESS THAN DETECTION LIMIT

GROUNDWATER QUALITY DATA BY LOCATION
SITE: TXT99 OU1 VALIDATED DATA
LOCATION: 0071 71-1
NORTH COORDINATE: 596424.29 FT
EAST COORDINATE: 1494997.59 FT
10/30/90 TO 09/18/92
REPORT DATE: 05/06/93

FORMATION OF COMPLETION: ALLUVIUM (AL)
HYDRAULIC FLOW RELATIONSHIP: DOWN GRADIENT (D)

PARAMETER NAME	LOG DATE	SAMPLE ID	UNITS OF MEASURE	PVI	LAB VALUE	PVI	VALIDATED VALUE	RUN TYPE
SPECIFIC CONDUCTANCE	09/16/92	0001	UMHOS/CM		1050		NA	I *
STRONTIUM-85	02/01/91	0001	PCI/L	U	16.		NA	I *
STRONTIUM-90	11/06/90	0001	PCI/L	U	5.		NA	I *
	02/01/91	0001	PCI/L	U	1.		NA	I *
	08/05/91	0001	PCI/L	U	1.		NA	I *
	12/16/91	0001	PCI/L	U	5.		NA	I *
	12/16/91	1001	PCI/L	U	5.		NA	I *
	03/23/92	0001	PCI/L		0.0		NA	I *
	06/23/92	0001	PCI/L		0.8		NA	I *
	09/16/92	0001	PCI/L	U	.64		NA	I *
SULFATE	02/01/91	0001	MG/L		113.		NA	I *
	05/06/91	0001	MG/L		98.9		NA	I *
	08/05/91	0001	MG/L		72.1		NA	I *
	12/16/91	0001	MG/L		45.3		45.3	I
	12/16/91	1001	MG/L		60.3		60.3	I
	03/23/92	0001	MG/L		58.2		58.2	I
	06/23/92	0001	MG/L		59.4		59.4	I
	09/16/92	0001	MG/L		93.4		93.4	I
	09/16/92	1001	MG/L		88.5		88.5	I
TEMPERATURE	12/16/91	0001	DEG C		14.0		NA	I *
	03/23/92	0001	DEG C		14.5		NA	I *
	03/23/92	1001	DEG C		14.5		NA	I *
	06/23/92	0001	DEG C		21.5		NA	I *
	09/16/92	0001	DEG C		19.0		NA	I *
TETRACHLORO-M-XYLENE	03/23/92	0001	% RECOVERY		85.		NA	I *
	03/23/92	0001	% RECOVERY		80.		NA	X1*
	06/23/92	0001	% RECOVERY		80.		NA	I *
	06/23/92	0001	% RECOVERY		95.		NA	X1*
	09/16/92	0001	% RECOVERY		70.		NA	I *
	09/16/92	0001	% RECOVERY		60.		NA	X1*
TETRACHLOROETHENE	11/06/90	0001	UG/L		.5	J	.5	I
	02/01/91	0001	UG/L		.6	J	.6	I
	05/06/91	0001	UG/L		.5		.5	I
	08/05/91	0001	UG/L		.5	J	.5	I
	12/16/91	0001	UG/L	U	1.0	U	1.0	I
	12/16/91	1001	UG/L	U	1.0	U	1.0	I
	03/23/92	0001	UG/L		0.37		0.37	I
	03/23/92	1001	UG/L		0.48		0.48	I
	06/23/92	0001	UG/L		0.52	J	0.52	I
	06/23/92	2001	UG/L	U	0.30	UJ	0.30	I
	09/16/92	0001	UG/L		0.52	UJ	0.52	I
	09/16/92	1001	UG/L		0.51	UJ	0.51	I
THALLIUM, TOTAL	11/06/90	0001	UG/L	U	2.		NA	I *
	02/01/91	0001	UG/L	U	2.	UJ	2.0	I
	05/06/91	0001	UG/L	U	2.	U	10.	I
	08/05/91	0001	UG/L	U	2.	U	2.	I
	12/16/91	0001	UG/L	U	10.0	UJ	2.	I
	12/16/91	1001	UG/L	U	10.0	UJ	2.	I
	03/23/92	0001	UG/L	U	2.0	U	2.0	I

PARAMETER VALUE INDICATOR (PVI): U - LESS THAN DETECTION LIMIT

GROUNDWATER QUALITY DATA BY LOCATION
SITE: TXT99 OU1 VALIDATED DATA
LOCATION: 0071 71-1
NORTH COORDINATE: 596424.29 FT
EAST COORDINATE: 1494997.59 FT
10/30/90 TO 09/18/92
REPORT DATE: 05/06/93

FORMATION OF COMPLETION: ALLUVIUM (AL)
HYDRAULIC FLOW RELATIONSHIP: DOWN GRADIENT (D)

PARAMETER NAME	LOG DATE	SAMPLE ID	UNITS OF MEASURE	PVI	LAB VALUE	PVI	VALIDATED VALUE	RUN TYPE
THALLIUM, TOTAL	06/23/92	0001	UG/L	U	2.0	U	2.0	I
	09/16/92	0001	UG/L	U	2.0	UJ	2.00	I
THORIUM-228	11/06/90	0001	PCI/L	U	1.		NA	I *
	02/01/91	0001	PCI/L		1.7		NA	I *
	08/05/91	0001	PCI/L		1.45		NA	I *
	12/16/91	0001	PCI/L	U	1.		NA	I *
	12/16/91	1001	PCI/L	U	1.		NA	I *
	03/23/92	0001	PCI/L		0.0		NA	I *
	06/23/92	0001	PCI/L		0.0		NA	I *
	09/16/92	0001	PCI/L	U	.28		NA	I *
THORIUM-230	11/06/90	0001	PCI/L	U	1.		NA	I *
	02/01/91	0001	PCI/L	U	1.		NA	I *
	08/05/91	0001	PCI/L	U	1.		NA	I *
	12/16/91	0001	PCI/L	U	1.		NA	I *
	12/16/91	1001	PCI/L	U	1.		NA	I *
	03/23/92	0001	PCI/L		0.0		NA	I *
	06/23/92	0001	PCI/L		0.0		NA	I *
	09/16/92	0001	PCI/L		.613		NA	I *
THORIUM-232	11/06/90	0001	PCI/L	U	1.		NA	I *
	02/01/91	0001	PCI/L	U	1.		NA	I *
	08/05/91	0001	PCI/L	U	1.		NA	I *
	12/16/91	0001	PCI/L	U	1.		NA	I *
	12/16/91	1001	PCI/L	U	1.		NA	I *
	03/23/92	0001	PCI/L		0.0		NA	I *
	06/23/92	0001	PCI/L		0.0		NA	I *
	09/16/92	0001	PCI/L	U	.23		NA	I *
TIN-113	02/01/91	0001	PCI/L	U	16.		NA	I *
TIN-126	02/01/91	0001	PCI/L	U	13.		NA	I *
TOLUENE	11/06/90	0001	UG/L	U	2.	U	2.	I
	02/01/91	0001	UG/L	U	2.	U	2.	I
	05/06/91	0001	UG/L	U	2.	U	2.	I
	08/05/91	0001	UG/L	U	2.	UJ	2.	I
	12/16/91	0001	UG/L	U	1.0	U	1.0	I
	12/16/91	1001	UG/L	U	1.0	U	1.0	I
	03/23/92	0001	UG/L	U	2.0	UJ	2.0	I
	03/23/92	1001	UG/L	U	2.0	UJ	2.0	I
	06/23/92	0001	UG/L	U	2.0	UJ	2.0	I
	06/23/92	2001	UG/L	U	2.0	UJ	2.0	I
	09/16/92	0001	UG/L	U	2.0	UJ	2.0	I
	09/16/92	1001	UG/L	U	2.0	UJ	2.0	I
TOTAL XYLENES	11/06/90	0001	UG/L	U	1.	U	1.	I
	02/01/91	0001	UG/L	U	1.	U	1.	I
	05/06/91	0001	UG/L	U	1.	U	1.	I
	08/05/91	0001	UG/L	U	1.	U	1.	I
	12/16/91	0001	UG/L	U	2.0	U	2.0	I
	12/16/91	1001	UG/L	U	2.0	U	2.0	I
	03/23/92	0001	UG/L	U	2.0	UJ	2.0	I
	03/23/92	1001	UG/L	U	2.0	UJ	2.0	I
	06/23/92	0001	UG/L	U	2.0	UJ	2.0	I

PARAMETER VALUE INDICATOR (PVI): U - LESS THAN DETECTION LIMIT

GROUNDWATER QUALITY DATA BY LOCATION
SITE: TXT99 OU1 VALIDATED DATA
LOCATION: 0071 71-1
NORTH COORDINATE: 596424.29 FT
EAST COORDINATE: 1494997.59 FT
10/30/90 TO 09/18/92
REPORT DATE: 05/06/93

FORMATION OF COMPLETION: ALLUVIUM (AL)
HYDRAULIC FLOW RELATIONSHIP: DOWN GRADIENT (D)

PARAMETER NAME	LOG DATE	SAMPLE ID	UNITS OF MEASURE	PVI	LAB VALUE	PVI	VALIDATED VALUE	RUN TYPE
TOTAL XYLENES	06/23/92	2001	UG/L	U	2.0	UJ	2.0	I
	09/16/92	0001	UG/L	U	2.0	UJ	2.0	I
	09/16/92	1001	UG/L	U	2.0	UJ	2.0	I
TOXAPHENE	11/06/90	0001	UG/L	U	1.		NA	I *
	02/01/91	0001	UG/L	U	1.	U	1.	I
	05/06/91	0001	UG/L	U	1.	U	1.	I
	08/05/91	0001	UG/L	U	2.4	U	2.4	I
	12/16/91	0001	UG/L	U	1.1	U	1.1	I
	12/16/91	1001	UG/L	U	1.1	U	1.1	I
	03/23/92	0001	UG/L	U	5.6	U	5.6	I
	06/23/92	0001	UG/L	U	5.2	U	5.2	I
	09/16/92	0001	UG/L	U	5.1	U	5.1	I
TRICHLOROETHENE	11/06/90	0001	UG/L		3.4	J	3.4	I
	02/01/91	0001	UG/L		4.		4.	I
	05/06/91	0001	UG/L		4.1		4.1	I
	08/05/91	0001	UG/L		3.8	J	3.8	I
	12/16/91	0001	UG/L		1.3		1.3	I
	12/16/91	1001	UG/L		1.2		1.2	I
	03/23/92	0001	UG/L		2.1	J	2.1	I
	03/23/92	1001	UG/L		2.2	J	2.2	I
	06/23/92	0001	UG/L		2.1	J	2.1	I
	06/23/92	2001	UG/L	U	1.2	UJ	1.2	I
	09/16/92	0001	UG/L		2.5	UJ	2.5	I
	09/16/92	1001	UG/L		2.5	UJ	2.5	I
TRICHLOROFLUOROMETHANE	11/06/90	0001	UG/L	U	2.	U	2.	I
	02/01/91	0001	UG/L	U	2.	U	2.	I
	05/06/91	0001	UG/L	U	2.	U	2.	I
	08/05/91	0001	UG/L	U	2.	U	2.	I
	12/16/91	0001	UG/L	U	2.0	U	2.0	I
	12/16/91	1001	UG/L	U	2.0	U	2.0	I
	03/23/92	0001	UG/L	U	2.0	UJ	2.0	I
	03/23/92	1001	UG/L	U	2.0	UJ	2.0	I
	06/23/92	0001	UG/L	U	2.0		NA	I
	06/23/92	2001	UG/L	U	2.0		NA	I
	09/16/92	0001	UG/L	U	2.0	U	2.0	I
	09/16/92	1001	UG/L	U	2.0	U	2.0	I
TRIFLUOROTOLUENE	12/16/91	0001	% RECOVERY		112.		NA	I *
	12/16/91	1001	% RECOVERY		115.		NA	I *
	03/23/92	0001	% RECOVERY		94.		NA	I *
	03/23/92	1001	% RECOVERY		100.		NA	I *
	06/23/92	0001	% RECOVERY		127.		NA	I *
	06/23/92	2001	% RECOVERY		118.		NA	I *
	09/16/92	0001	% RECOVERY		63.		NA	I *
	09/16/92	1001	% RECOVERY		61.		NA	I *
TRITIUM	11/06/90	0001	PCI/L		4060.		NA	I *
	02/01/91	0001	PCI/ML		4.1		NA	I *
	08/05/91	0001	PCI/L		3230.		NA	I *
	12/16/91	0001	PCI/L		2650.		NA	I *
	12/16/91	1001	PCI/L		2570.		NA	I *
	03/23/92	0001	PCI/L		1900.		NA	I *
	03/23/92	1001	PCI/L		1700.		NA	I *

PARAMETER VALUE INDICATOR (PVI): U - LESS THAN DETECTION LIMIT

GROUNDWATER QUALITY DATA BY LOCATION
SITE: TXT99 OU1 VALIDATED DATA
LOCATION: 0071 71-1
NORTH COORDINATE: 596424.29 FT
EAST COORDINATE: 1494997.59 FT
10/30/90 TO 09/18/92
REPORT DATE: 05/06/93

FORMATION OF COMPLETION: ALLUVIUM (AL)
HYDRAULIC FLOW RELATIONSHIP: DOWN GRADIENT (D)

PARAMETER NAME	LOG DATE	SAMPLE ID	UNITS OF MEASURE	PVI	LAB VALUE	PVI	VALIDATED VALUE	RUN TYPE
TRITIUM	06/23/92	0001	PCI/L		1900.		NA	I *
	09/16/92	0001	PCI/L		2500.		NA	I *
	09/16/92	1001	PCI/L		2460.		NA	I *
URANIUM-234	11/06/90	0001	PCI/L	U	1.		NA	I *
	02/01/91	0001	PCI/L	U	1.		NA	I *
	08/05/91	0001	PCI/L	U	1.		NA	I *
	12/16/91	0001	PCI/L	U	1.		NA	I *
	12/16/91	1001	PCI/L	U	1.		NA	I *
	03/23/92	0001	PCI/L		0.5		NA	I *
	06/23/92	0001	PCI/L		0.1		NA	I *
	09/16/92	0001	PCI/L		.701		NA	I *
URANIUM-235	11/06/90	0001	PCI/L	U	1.		NA	I *
	02/01/91	0001	PCI/L	U	1.		NA	I *
	03/23/92	0001	PCI/L		0.0		NA	I *
	06/23/92	0001	PCI/L		0.0		NA	I *
URANIUM-235/236	08/05/91	0001	PCI/L	U	1.		NA	I *
	12/16/91	0001	PCI/L	U	1.		NA	I *
	12/16/91	1001	PCI/L	U	1.		NA	I *
	09/16/92	0001	PCI/L	U	.23		NA	I *
URANIUM-238	11/06/90	0001	PCI/L	U	1.		NA	I *
	02/01/91	0001	PCI/L	U	1.		NA	I *
	08/05/91	0001	PCI/L	U	1.		NA	I *
	12/16/91	0001	PCI/L	U	1.		NA	I *
	12/16/91	1001	PCI/L	U	1.		NA	I *
	03/23/92	0001	PCI/L		0.4		NA	I *
	06/23/92	0001	PCI/L		0.0		NA	I *
	09/16/92	0001	PCI/L		.488		NA	I *
VANADIUM, TOTAL	11/06/90	0001	UG/L	B	10.3		NA	I *
	02/01/91	0001	UG/L	U	10.	U	10.	I
	05/06/91	0001	UG/L	B	15.5	B	15.5	I
	08/05/91	0001	UG/L		15.3		15.3	I
	12/16/91	0001	UG/L	U	50.0	UJ	36.1	I
	12/16/91	1001	UG/L	U	50.0	UJ	37.6	I
	03/23/92	0001	UG/L	B	9.40	J	9.40	I
	06/23/92	0001	UG/L		17.9		17.9	I
	09/16/92	0001	UG/L		13.7	J	13.70	I
VINYL CHLORIDE	11/06/90	0001	UG/L	U	1.8	U	1.8	I
	02/01/91	0001	UG/L	U	1.8	UJ	1.8	I
	05/06/91	0001	UG/L	U	1.8	U	1.8	I
	08/05/91	0001	UG/L	U	1.8	U	1.8	I
	12/16/91	0001	UG/L	U	2.0	U	2.0	I
	12/16/91	1001	UG/L	U	2.0	U	2.0	I
	03/23/92	0001	UG/L	U	1.8	UJ	1.8	I
	03/23/92	1001	UG/L	U	1.8	UJ	1.8	I
	06/23/92	0001	UG/L	U	1.8	UJ	1.8	I
	06/23/92	2001	UG/L	U	1.8	UJ	1.8	I
	09/16/92	0001	UG/L		2.0	J	2.0	I
	09/16/92	1001	UG/L		2.0	J	2.0	I
YTTRIUM-88	02/01/91	0001	PCI/L	U	20.		NA	I *

PARAMETER VALUE INDICATOR (PVI): U - LESS THAN DETECTION LIMIT

GROUNDWATER QUALITY DATA BY LOCATION
SITE: TXT99 OU1 VALIDATED DATA
LOCATION: 0071 71-1
NORTH COORDINATE: 596424.29 FT
EAST COORDINATE: 1494997.59 FT
10/30/90 TO 09/18/92
REPORT DATE: 05/06/93

FORMATION OF COMPLETION: ALLUVIUM (AL)
HYDRAULIC FLOW RELATIONSHIP: DOWN GRADIENT (D)

PARAMETER NAME	LOG DATE	SAMPLE ID	UNITS OF MEASURE	PVI	LAB VALUE	PVI	VALIDATED VALUE	RUN TYPE
ZINC, TOTAL	11/06/90	0001	UG/L	B	19.7		NA	I *
	02/01/91	0001	UG/L		48.7	J	48.7	I
	05/06/91	0001	UG/L	B	14.1	UJ	14.1	I
	08/05/91	0001	UG/L		9.2		9.2	I
	12/16/91	0001	UG/L	U	20.0	UJ	14.3	I
	12/16/91	1001	UG/L	U	20.0	U	20.0	I
	03/23/92	0001	UG/L	U	6.0	UJ	6.00	I
	06/23/92	0001	UG/L		27.8		27.8	I
	09/16/92	0001	UG/L		31.2	UJ	31.20	I
ZINC-65	02/01/91	0001	PCI/L	U	39.		NA	I *
ZIRCONIUM-95	02/01/91	0001	PCI/L	U	30.		NA	I *

PARAMETER VALUE INDICATOR (PVI): U - LESS THAN DETECTION LIMIT

GROUNDWATER QUALITY DATA BY LOCATION
SITE: TXT99 OU1 VALIDATED DATA
LOCATION: 0076 76-1
NORTH COORDINATE: 595832.03 FT
EAST COORDINATE: 1495095.83 FT
10/30/90 TO 09/18/92
REPORT DATE: 05/06/93

FORMATION OF COMPLETION: ALLUVIUM (AL)
HYDRAULIC FLOW RELATIONSHIP: DOWN GRADIENT (D)

PARAMETER NAME	LOG DATE	SAMPLE ID	UNITS OF MEASURE	PVI	LAB VALUE	PVI	VALIDATED VALUE	RUN TYPE
1,1,1,2-TETRACHLOROETHANE	11/06/90	0001	UG/L	U	1.	UJ	1.	I
	02/01/91	0001	UG/L	U	1.	U	1.	I
	05/06/91	0001	UG/L	U	.3	UJ	.3	I
	12/16/91	0001	UG/L	U	1.0	UJ	1.0	I
	03/23/92	0001	UG/L	U	1.0	U	1.0	I
	06/22/92	0001	UG/L	U	1.0		NA	I
	09/16/92	0001	UG/L	U	1.0	U	1.0	I
1,1,1-TRICHLOROETHANE	11/06/90	0001	UG/L		.3	UJ	.3	I
	02/01/91	0001	UG/L	U	.3	U	.3	I
	05/06/91	0001	UG/L	U	.3	UJ	.3	I
	12/16/91	0001	UG/L	U	1.0	UJ	1.0	I
	03/23/92	0001	UG/L	U	0.30	U	0.30	I
	03/23/92	A001	% RECOVERY		107.		NA	I *
	03/23/92	B001	% RECOVERY		110.		NA	I *
	06/22/92	0001	UG/L	U	0.30	U	0.30	I
	09/16/92	0001	UG/L	U	0.30	U	0.30	I
1,1,2,2-TETRACHLOROETHANE	11/06/90	0001	UG/L	U	.3	U	.3	I
	02/01/91	0001	UG/L	U	.3	UJ	.3	I
	05/06/91	0001	UG/L	U	.3	U	.3	I
	12/16/91	0001	UG/L	U	1.0	UJ	1.0	I
	03/23/92	0001	UG/L	U	0.30	U	0.30	I
	03/23/92	A001	% RECOVERY		100.		NA	I *
	03/23/92	B001	% RECOVERY		100.		NA	I *
	06/22/92	0001	UG/L	U	0.30		NA	I
	09/16/92	0001	UG/L	U	0.30	U	0.30	I
1,1,2-TRICHLOROETHANE	11/06/90	0001	UG/L	U	.2	U	.2	I
	02/01/91	0001	UG/L	U	.2	U	.2	I
	05/06/91	0001	UG/L	U	.2	U	.2	I
	12/16/91	0001	UG/L	U	1.0	U	1.0	I
	03/23/92	0001	UG/L	U	0.20	UJ	0.20	I
	03/23/92	A001	% RECOVERY		77.		NA	R1*
	03/23/92	B001	% RECOVERY		75.		NA	R1*
	06/22/92	0001	UG/L	U	0.20		NA	I
	09/16/92	0001	UG/L	U	0.20	U	0.20	I
1,1-DICHLOROETHANE	11/06/90	0001	UG/L	U	.7	U	.7	I
	02/01/91	0001	UG/L	U	.7	U	.7	I
	05/06/91	0001	UG/L	U	.7	U	.7	I
	12/16/91	0001	UG/L	U	1.0	U	1.0	I
	03/23/92	0001	UG/L	U	0.70	UJ	0.70	I
	03/23/92	A001	% RECOVERY		86.		NA	R1*
	03/23/92	B001	% RECOVERY		76.		NA	R1*
	06/22/92	0001	UG/L	U	0.70		NA	I
	09/16/92	0001	UG/L	U	0.70	UJ	0.70	I
1,1-DICHLOROETHENE	11/06/90	0001	UG/L	U	1.3	U	1.3	I
	02/01/91	0001	UG/L		1.7	J	1.7	I
	05/06/91	0001	UG/L	U	1.3	U	1.3	I
	12/16/91	0001	UG/L	U	1.0	UJ	1.0	I
	03/23/92	0001	UG/L	U	1.0	UJ	1.0	I
	03/23/92	A001	% RECOVERY		130.		NA	R1*
	03/23/92	B001	% RECOVERY		120.		NA	R1*
	06/22/92	0001	UG/L	U	1.0	UJ	1.0	I

PARAMETER VALUE INDICATOR (PVI): U - LESS THAN DETECTION LIMIT

GROUNDWATER QUALITY DATA BY LOCATION
SITE: TXT99 OU1 VALIDATED DATA
LOCATION: D076 76-1
NORTH COORDINATE: 595832.03 FT
EAST COORDINATE: 1495095.83 FT
10/30/90 TO 09/18/92
REPORT DATE: 05/06/93

FORMATION OF COMPLETION: ALLUVIUM (AL)
HYDRAULIC FLOW RELATIONSHIP: DOWN GRADIENT (D)

PARAMETER NAME	LOG DATE	SAMPLE ID	UNITS OF MEASURE	PVI	LAB VALUE	PVI	VALIDATED VALUE	RUN TYPE
1,1-DICHLOROETHENE	09/16/92	0001	UG/L	U	1.0	UJ	1.0	I
1,2,-CIS-DICHLOROETHENE	03/23/92	0001	UG/L	J	0.93	J	0.93	I
	06/22/92	0001	UG/L	U	1.0	UJ	1.0	I
	09/16/92	0001	UG/L	U	1.0	U	1.0	I
1,2,3-TRICHLOROPROPANE	11/06/90	0001	UG/L	U	1.	UJ	1.	I
	02/01/91	0001	UG/L		1.0	UJ	1.0	I
	05/06/91	0001	UG/L	U	1.	UJ	1.	I
	12/16/91	0001	UG/L	U	1.0	UJ	1.0	I
	03/23/92	0001	UG/L	U	1.0	UJ	1.0	I
	03/23/92	A001	% RECOVERY		100.		NA	R1*
	03/23/92	B001	% RECOVERY		98.		NA	R1*
	06/22/92	0001	UG/L	U	1.0	U	1.0	I
	09/16/92	0001	UG/L	U	1.0	UJ	1.0	I
1,2,4-TRICHLOROBENZENE	11/06/90	0001	UG/L	U	10.		NA	I *
	02/01/91	0001	UG/L	U	10.	U	10.	I
	05/06/91	0001	UG/L	U	10.	U	10.	I
	12/16/91	0001	UG/L	U	10.	U	10.	I
	03/23/92	0001	UG/L	U	10.	U	10.	I
	03/23/92	A001	% RECOVERY		53.		NA	I *
	03/23/92	B001	% RECOVERY		61.		NA	I *
	06/22/92	0001	UG/L	U	10.	U	10.	I
	09/16/92	0001	UG/L	U	10.	U	10.	I
1,2-DICHLOROBENZENE	11/06/90	0001	UG/L	U	1.5	U	1.5	I
	11/06/90	S001	UG/L	U	10.		NA	I *
	02/01/91	0001	UG/L	U	1.5	U	1.5	I
	02/01/91	S001	UG/L	U	10.	U	10.	I
	05/06/91	0001	UG/L	U	1.5	U	1.5	I
	05/06/91	0001	UG/L	U	10.	U	10.	I
	12/16/91	0001	UG/L	U	10.	U	10.	I
	12/16/91	0001	UG/L	U	1.0	U	1.0	I
	03/23/92	0001	UG/L	U	10.	U	10.	I
	03/23/92	0001	UG/L	U	1.5	UJ	1.5	I
	03/23/92	A001	% RECOVERY		82.		NA	I *
	03/23/92	B001	% RECOVERY		87.		NA	I *
	06/22/92	0001	UG/L	U	10.	U	10.	I
	06/22/92	0001	UG/L	U	1.5	UJ	1.5	I
	09/16/92	0001	UG/L	U	10.	U	10.	I
	09/16/92	0001	UG/L	U	1.5	U	1.5	I
1,2-DICHLOROETHANE	11/06/90	0001	UG/L	U	.3	U	.3	I
	02/01/91	0001	UG/L	U	.3	U	.3	I
	05/06/91	0001	UG/L	U	.3	U	.3	I
	12/16/91	0001	UG/L	U	1.0	UJ	1.0	I
	03/23/92	0001	UG/L	U	0.30	U	0.30	I
	03/23/92	A001	% RECOVERY		102.		NA	I *
	03/23/92	B001	% RECOVERY		102.		NA	I *
	06/22/92	0001	UG/L	U	0.30	U	0.30	I
	09/16/92	0001	UG/L	U	0.30	U	0.30	I
1,2-DICHLOROETHENE	02/01/91	0001	UG/L		1.6		1.6	I
	05/06/91	0001	UG/L		1.3		1.3	I
1,2-DICHLOROETHENE-d4	03/23/92	0001	% RECOVERY		49.		NA	I *

PARAMETER VALUE INDICATOR (PVI): U - LESS THAN DETECTION LIMIT

GROUNDWATER QUALITY DATA BY LOCATION
SITE: TXT99 OU1 VALIDATED DATA
LOCATION: 0076 76-1
NORTH COORDINATE: 595832.03 FT
EAST COORDINATE: 1495095.83 FT
10/30/90 TO 09/18/92
REPORT DATE: 05/06/93

FORMATION OF COMPLETION: ALLUVIUM (AL)
HYDRAULIC FLOW RELATIONSHIP: DOWN GRADIENT (D)

PARAMETER NAME	LOG DATE	SAMPLE ID	UNITS OF MEASURE	PVI	LAB VALUE	PVI	VALIDATED VALUE	RUN TYPE
1,2-DICHLOROETHENE-d4	03/23/92	A001	% RECOVERY		40.		NA	I *
	03/23/92	B001	% RECOVERY		45.		NA	I *
	06/22/92	0001	% RECOVERY		67.		NA	I *
	09/16/92	0001	% RECOVERY		69.		NA	I *
1,2-DICHLOROPROPANE	11/06/90	0001	UG/L	U	.4	U	.4	I
	02/01/91	0001	UG/L	U	.4	U	.4	I
	05/06/91	0001	UG/L	U	.4	U	.4	I
	12/16/91	0001	UG/L	U	1.0	U	1.0	I
	03/23/92	0001	UG/L	U	0.40	UJ	0.40	I
	03/23/92	A001	% RECOVERY		79.		NA	R1*
	03/23/92	B001	% RECOVERY		80.		NA	R1*
	06/22/92	0001	UG/L	U	0.40		NA	I
	09/16/92	0001	UG/L	U	0.40	U	0.40	I
1,2-TRANS-DICHLOROETHENE	11/06/90	0001	UG/L	U	1.	U	1.	I
	02/01/91	0001	UG/L	U	1.	U	1.	I
	05/06/91	0001	UG/L	U	1.	U	1.	I
	12/16/91	0001	UG/L		1.8		1.8	I
	03/23/92	0001	UG/L	U	1.0	UJ	1.0	I
	03/23/92	A001	% RECOVERY		120.		NA	I *
	03/23/92	B001	% RECOVERY		120.		NA	I *
	06/22/92	0001	UG/L	U	1.0	U	1.0	I
	09/16/92	0001	UG/L	U	1.0	U	1.0	I
1,3-CIS-DICHLOROPROPENE	11/06/90	0001	UG/L	U	3.4	U	3.4	I
	02/01/91	0001	UG/L	U	3.4	UJ	3.4	I
	05/06/91	0001	UG/L	U	3.4	U	3.4	I
	12/16/91	0001	UG/L	U	1.0	UJ	1.0	I
	03/23/92	0001	UG/L	U	3.4	U	3.4	I
	03/23/92	A001	% RECOVERY		110.		NA	I *
	03/23/92	B001	% RECOVERY		100.		NA	I *
	06/22/92	0001	UG/L	U	3.4	U	3.4	I
	09/16/92	0001	UG/L	U	3.4	U	3.4	I
1,3-DICHLOROBENZENE	11/06/90	0001	UG/L	U	3.2	U	3.2	I
	11/06/90	S001	UG/L	U	10.		NA	I *
	02/01/91	0001	UG/L	U	3.2	U	3.2	I
	02/01/91	S001	UG/L	U	10.	U	10.	I
	05/06/91	0001	UG/L	U	3.2	U	3.2	I
	05/06/91	0001	UG/L	U	10.	U	10.	I
	12/16/91	0001	UG/L	U	10.	U	10.	I
	12/16/91	0001	UG/L	U	1.0	U	1.0	I
	03/23/92	0001	UG/L	U	10.	U	10.	I
	03/23/92	0001	UG/L	U	3.2	UJ	3.2	I
	03/23/92	A001	% RECOVERY		77.		NA	R1*
	03/23/92	B001	% RECOVERY		72.		NA	R1*
	06/22/92	0001	UG/L	U	10.	U	10.	I
	06/22/92	0001	UG/L	U	3.2		NA	I
	09/16/92	0001	UG/L	U	10.	U	10.	I
	09/16/92	0001	UG/L	U	3.2	U	3.2	I
1,3-TRANS-DICHLOROPROPENE	11/06/90	0001	UG/L	U	3.4	U	3.4	I
	02/01/91	0001	UG/L	U	3.4	UJ	3.4	I
	05/06/91	0001	UG/L	U	3.4	U	3.4	I
	12/16/91	0001	UG/L	U	1.0	UJ	1.0	I

PARAMETER VALUE INDICATOR (PVI): U - LESS THAN DETECTION LIMIT

GROUNDWATER QUALITY DATA BY LOCATION
SITE: TXT99 OU1 VALIDATED DATA
LOCATION: 0076 76-1
NORTH COORDINATE: 595832.03 FT
EAST COORDINATE: 1495095.83 FT
10/30/90 TO 09/18/92
REPORT DATE: 05/06/93

FORMATION OF COMPLETION: ALLUVIUM (AL)
HYDRAULIC FLOW RELATIONSHIP: DOWN GRADIENT (D)

PARAMETER NAME	LOG DATE	SAMPLE ID	UNITS OF MEASURE	PVI	LAB VALUE	PVI	VALIDATED VALUE	RUN TYPE
1,3-TRANS-DICHLOROPROPENE	03/23/92	0001	UG/L	U	3.4	U	3.4	I
	03/23/92	A001	% RECOVERY		100.		NA	I *
	03/23/92	B001	% RECOVERY		96.		NA	I *
	06/22/92	0001	UG/L	U	3.4	U	3.4	I
	09/16/92	0001	UG/L	U	3.4	U	3.4	I
1,4-DICHLOROBENZENE	11/06/90	0001	UG/L	U	2.4	U	2.4	I
	11/06/90	S001	UG/L	U	10.		NA	I *
	02/01/91	0001	UG/L	U	2.4	U	2.4	I
	02/01/91	S001	UG/L	U	10.	U	10.	I
	05/06/91	0001	UG/L	U	2.4	U	2.4	I
	05/06/91	0001	UG/L	U	10.	U	10.	I
	12/16/91	0001	UG/L	U	10.	U	10.	I
	12/16/91	0001	UG/L	U	1.0	U	1.0	I
	03/23/92	0001	UG/L	U	10.	U	10.	I
	03/23/92	0001	UG/L	U	2.4	UJ	2.4	I
	03/23/92	A001	% RECOVERY		41.		NA	I *
	03/23/92	A001	% RECOVERY		75.		NA	R1*
	03/23/92	B001	% RECOVERY		49.		NA	I *
	03/23/92	B001	% RECOVERY		72.		NA	R1*
	06/22/92	0001	UG/L	U	10.	U	10.	I
	06/22/92	0001	UG/L	U	2.4	UJ	2.4	I
	09/16/92	0001	UG/L	U	10.	U	10.	I
	09/16/92	0001	UG/L	U	2.4	U	2.4	I
1-CHLOROHEXANE	11/06/90	0001	UG/L	U	1.	UJ	1.	I
	02/01/91	0001	UG/L	U	1.	UJ	1.	I
	05/06/91	0001	UG/L	U	1.	UJ	1.	I
	03/23/92	0001	UG/L	U	1.0	U	1.0	I
	06/22/92	0001	UG/L	U	1.0		NA	I
	09/16/92	0001	UG/L	U	1.0	UJ	1.0	I
2,2'-OXYBIS (1-CHLOROPROPANE)	11/06/90	0001	UG/L	U	20.	UJ	20.	I
	11/06/90	0001	UG/L	U	10.	UJ	10.	I
	02/01/91	0001	UG/L	U	20.	UJ	20.	I
	02/01/91	0001	UG/L	U	10.	U	10.	I
	05/06/91	0001	UG/L	U	20.	UJ	20.	I
	05/06/91	0001	UG/L	U	10.	U	10.	I
	12/16/91	0001	UG/L	U	10.	U	10.	I
	03/23/92	0001	UG/L	U	10.	U	10.	I
	03/23/92	0001	UG/L	U	2.0	UJ	2.0	I
	06/22/92	0001	UG/L	U	10.	U	10.	I
	06/22/92	0001	UG/L	U	2.0		NA	I
	09/16/92	0001	UG/L	U	10.	U	10.	I
	09/16/92	0001	UG/L	U	2.0	UJ	2.0	I
2,4,5-TRICHLOROPHENOL	11/06/90	0001	UG/L	U	50.		NA	I *
	02/01/91	0001	UG/L	U	50.	U	50.	I
	05/06/91	0001	UG/L	U	50.	U	50.	I
	12/16/91	0001	UG/L	U	50.	U	50.	I
	03/23/92	0001	UG/L	U	26.	U	26.	I
	06/22/92	0001	UG/L	U	26.	U	26.	I
	09/16/92	0001	UG/L	U	26.	U	26.	I
2,4,6-TRIBROMOPHENOL	02/01/91	0001	% RECOVERY		102.		NA	I *
	12/16/91	0001	% RECOVERY		47.		NA	I *

PARAMETER VALUE INDICATOR (PVI): U - LESS THAN DETECTION LIMIT

GROUNDWATER QUALITY DATA BY LOCATION
SITE: TXT99 OU1 VALIDATED DATA
LOCATION: 0076 76-1
NORTH COORDINATE: 595832.03 FT
EAST COORDINATE: 1495095.83 FT
10/30/90 TO 09/18/92
REPORT DATE: 05/06/93

FORMATION OF COMPLETION: ALLUVIUM (AL)
HYDRAULIC FLOW RELATIONSHIP: DOWN GRADIENT (D)

PARAMETER NAME	LOG DATE	SAMPLE ID	UNITS OF MEASURE	PVI	LAB VALUE	PVI	VALIDATED VALUE	RUN TYPE
2,4,6-TRIBROMOPHENOL	03/23/92	0001	% RECOVERY		76.		NA	I *
	03/23/92	A001	% RECOVERY		73.		NA	I *
	03/23/92	B001	% RECOVERY		76.		NA	I *
	06/22/92	0001	% RECOVERY		105.		NA	I *
	09/16/92	0001	% RECOVERY		104.		NA	I *
2,4,6-TRICHLOROPHENOL	11/06/90	0001	UG/L	U	10.		NA	I *
	02/01/91	0001	UG/L	U	10.	U	10.	I
	05/06/91	0001	UG/L	U	10.	U	10.	I
	12/16/91	0001	UG/L	U	10.	U	10.	I
	03/23/92	0001	UG/L	U	10.	U	10.	I
	06/22/92	0001	UG/L	U	10.	U	10.	I
	09/16/92	0001	UG/L	U	10.	U	10.	I
2,4-DICHLOROPHENOL	11/06/90	0001	UG/L	U	10.		NA	I *
	02/01/91	0001	UG/L	U	10.	U	10.	I
	05/06/91	0001	UG/L	U	10.	U	10.	I
	12/16/91	0001	UG/L	U	10.	U	10.	I
	03/23/92	0001	UG/L	U	10.	U	10.	I
	06/22/92	0001	UG/L	U	10.	U	10.	I
	09/16/92	0001	UG/L	U	10.	U	10.	I
2,4-DIMETHYLPHENOL	11/06/90	0001	UG/L	U	10.		NA	I *
	02/01/91	0001	UG/L	U	10.	U	10.	I
	05/06/91	0001	UG/L	U	10.	U	10.	I
	12/16/91	0001	UG/L	U	10.	U	10.	I
	03/23/92	0001	UG/L	U	10.	UJ	10.	I
	06/22/92	0001	UG/L	U	10.	U	10.	I
	09/16/92	0001	UG/L	U	10.	U	10.	I
2,4-DINITROPHENOL	11/06/90	0001	UG/L	U	50.		NA	I *
	02/01/91	0001	UG/L	U	50.	UJ	50.	I
	05/06/91	0001	UG/L	U	50.	UJ	50.	I
	12/16/91	0001	UG/L	U	50.	U	50.	I
	03/23/92	0001	UG/L	U	26.	U	26.	I
	06/22/92	0001	UG/L	U	26.	U	26.	I
	09/16/92	0001	UG/L	U	26.	UJ	26.	I
2,4-DINITROTOLUENE	11/06/90	0001	UG/L	U	10.		NA	I *
	02/01/91	0001	UG/L	U	10.	U	10.	I
	05/06/91	0001	UG/L	U	10.	U	10.	I
	12/16/91	0001	UG/L	U	10.	U	10.	I
	03/23/92	0001	UG/L	U	10.		NA	I *
	03/23/92	A001	% RECOVERY		77.		NA	I *
	03/23/92	B001	% RECOVERY		79.		NA	I *
	06/22/92	0001	UG/L	U	10.		NA	I *
	09/16/92	0001	UG/L	U	10.		NA	I *
2,6-DINITROTOLUENE	11/06/90	0001	UG/L	U	10.		NA	I *
	02/01/91	0001	UG/L	U	10.	U	10.	I
	05/06/91	0001	UG/L	U	10.	U	10.	I
	12/16/91	0001	UG/L	U	10.	U	10.	I
	03/23/92	0001	UG/L	U	10.		NA	I *
	06/22/92	0001	UG/L	U	10.		NA	I *
	09/16/92	0001	UG/L	U	10.		NA	I *
2-CHLOROETHYLVINYLETHER	11/06/90	0001	UG/L	U	1.3	UJ	1.3	I

PARAMETER VALUE INDICATOR (PVI): U - LESS THAN DETECTION LIMIT

GROUNDWATER QUALITY DATA BY LOCATION
SITE: TXT99 OU1 VALIDATED DATA
LOCATION: 0076 76-1
NORTH COORDINATE: 595832.03 FT
EAST COORDINATE: 1495095.83 FT
10/30/90 TO 09/18/92
REPORT DATE: 05/06/93

FORMATION OF COMPLETION: ALLUVIUM (AL)
HYDRAULIC FLOW RELATIONSHIP: DOWN GRADIENT (D)

PARAMETER NAME	LOG DATE	SAMPLE ID	UNITS OF MEASURE	PVI	LAB VALUE	PVI	VALIDATED VALUE	RUN TYPE
2-CHLOROETHYLVINYLETHER	02/01/91	0001	UG/L	U	1.3	U	1.3	I
	05/06/91	0001	UG/L	U	1.3	UJ	1.3	I
	12/16/91	0001	UG/L	U	5.0	U	5.0	I
	03/23/92	0001	UG/L	U	1.3	UJ	1.3	I
	06/22/92	0001	UG/L	U	1.3		NA	I
	09/16/92	0001	UG/L	U	1.3	U	1.3	I
2-CHLORONAPHTHALENE	11/06/90	0001	UG/L	U	10.		NA	I *
	02/01/91	0001	UG/L	U	10.	U	10.	I
	05/06/91	0001	UG/L	U	10.	U	10.	I
	12/16/91	0001	UG/L	U	10.	U	10.	I
	03/23/92	0001	UG/L	U	10.	U	10.	I
	06/22/92	0001	UG/L	U	10.	U	10.	I
	09/16/92	0001	UG/L	U	10.	U	10.	I
2-CHLOROPHENOL	11/06/90	0001	UG/L	U	10.		NA	I *
	02/01/91	0001	UG/L	U	10.	U	10.	I
	05/06/91	0001	UG/L	U	10.	U	10.	I
	12/16/91	0001	UG/L	U	10.	U	10.	I
	03/23/92	0001	UG/L	U	10.	U	10.	I
	03/23/92	A001	% RECOVERY		61.		NA	I *
	03/23/92	B001	% RECOVERY		68.		NA	I *
	06/22/92	0001	UG/L	U	10.	U	10.	I
	09/16/92	0001	UG/L	U	10.	U	10.	I
2-CHLOROPHENOL-d4	03/23/92	0001	% RECOVERY		70.		NA	I *
	03/23/92	A001	% RECOVERY		59.		NA	I *
	03/23/92	B001	% RECOVERY		64.		NA	I *
	06/22/92	0001	% RECOVERY		78.		NA	I *
	09/16/92	0001	% RECOVERY		83.		NA	I *
2-CHLOROTOLUENE	12/16/91	0001	UG/L	U	1.0	UJ	1.0	I
	03/23/92	0001	UG/L	U	1.0	U	1.0	I
	06/22/92	0001	UG/L	U	1.0		NA	I
	09/16/92	0001	UG/L	U	1.0	U	1.0	I
2-FLUOROBIPHENYL	02/01/91	0001	% RECOVERY		74.		NA	I *
	12/16/91	0001	% RECOVERY		68.		NA	I *
	03/23/92	0001	% RECOVERY		58.		NA	I *
	03/23/92	A001	% RECOVERY		52.		NA	I *
	03/23/92	B001	% RECOVERY		55.		NA	I *
	06/22/92	0001	% RECOVERY		77.		NA	I *
	09/16/92	0001	% RECOVERY		76.		NA	I *
2-FLUOROPHENOL	02/01/91	0001	% RECOVERY		56.		NA	I *
	12/16/91	0001	% RECOVERY		53.		NA	I *
	03/23/92	0001	% RECOVERY		61.		NA	I *
	03/23/92	A001	% RECOVERY		50.		NA	I *
	03/23/92	B001	% RECOVERY		54.		NA	I *
	06/22/92	0001	% RECOVERY		76.		NA	I *
	09/16/92	0001	% RECOVERY		76.		NA	I *
2-METHYLNAPHTHALENE	11/06/90	0001	UG/L	U	10.		NA	I *
	02/01/91	0001	UG/L	U	10.	U	10.	I
	05/06/91	0001	UG/L	U	10.	U	10.	I
	12/16/91	0001	UG/L	U	10.	U	10.	I

PARAMETER VALUE INDICATOR (PVI): U - LESS THAN DETECTION LIMIT

GROUNDWATER QUALITY DATA BY LOCATION
SITE: TXT99 OU1 VALIDATED DATA
LOCATION: 0076 76-1
NORTH COORDINATE: 595832.03 FT
EAST COORDINATE: 1495095.83 FT
10/30/90 TO 09/18/92
REPORT DATE: 05/06/93

FORMATION OF COMPLETION: ALLUVIUM (AL)
HYDRAULIC FLOW RELATIONSHIP: DOWN GRADIENT (D)

PARAMETER NAME	LOG DATE	SAMPLE ID	UNITS OF MEASURE	PVI	LAB VALUE	PVI	VALIDATED VALUE	RUN TYPE
2-METHYLNAPHTHALENE	03/23/92	0001	UG/L	U	10.	U	10.	I
	06/22/92	0001	UG/L	U	10.	U	10.	I
	09/16/92	0001	UG/L	U	10.	U	10.	I
2-METHYLPHENOL	11/06/90	0001	UG/L	U	10.		NA	I *
	02/01/91	0001	UG/L	U	10.	U	10.	I
	05/06/91	0001	UG/L	U	10.	U	10.	I
	12/16/91	0001	UG/L	U	10.	U	10.	I
	03/23/92	0001	UG/L	U	10.	U	10.	I
	06/22/92	0001	UG/L	U	10.	U	10.	I
	09/16/92	0001	UG/L	U	10.	U	10.	I
2-NITROANILINE	11/06/90	0001	UG/L	U	50.		NA	I *
	02/01/91	0001	UG/L	U	50.	U	50.	I
	05/06/91	0001	UG/L	U	50.	U	50.	I
	12/16/91	0001	UG/L	U	50.	U	50.	I
	03/23/92	0001	UG/L	U	26.	U	26.	I
	06/22/92	0001	UG/L	U	26.	U	26.	I
	09/16/92	0001	UG/L	U	26.	U	26.	I
2-NITROPHENOL	11/06/90	0001	UG/L	U	10.		NA	I *
	02/01/91	0001	UG/L	U	10.	U	10.	I
	05/06/91	0001	UG/L	U	10.	U	10.	I
	12/16/91	0001	UG/L	U	10.	U	10.	I
	03/23/92	0001	UG/L	U	10.	U	10.	I
	06/22/92	0001	UG/L	U	10.	U	10.	I
	09/16/92	0001	UG/L	U	10.	U	10.	I
3,3'-DICHLOROBENZIDINE	11/06/90	0001	UG/L	U	20.		NA	I *
	02/01/91	0001	UG/L	U	20.	U	20.	I
	05/06/91	0001	UG/L	U	20.	U	20.	I
	12/16/91	0001	UG/L	U	20.	U	20.	I
	03/23/92	0001	UG/L	U	10.	U	10.	I
	06/22/92	0001	UG/L	U	10.	UJ	10.	I
	09/16/92	0001	UG/L	U	10.	UJ	10.	I
3-NITROANILINE	11/06/90	0001	UG/L	U	50.		NA	I *
	02/01/91	0001	UG/L	U	50.	U	50.	I
	05/06/91	0001	UG/L	U	50.	U	50.	I
	12/16/91	0001	UG/L	U	50.	U	50.	I
	03/23/92	0001	UG/L	U	26.	U	26.	I
	06/22/92	0001	UG/L	U	26.	U	26.	I
	09/16/92	0001	UG/L	U	26.	U	26.	I
4,4'-DDD	11/06/90	0001	UG/L	U	.1		NA	I *
	02/01/91	0001	UG/L	U	.1	U	.1	I
	05/06/91	0001	UG/L	U	.1	U	.1	I
	05/06/91	0001	UG/L	U	.5	U	.5	D
	12/16/91	0001	UG/L	U	0.10	U	0.10	I
	03/23/92	0001	UG/L	U	0.11	U	0.11	I
	06/22/92	0001	UG/L	U	0.10	U	0.10	I
	09/16/92	0001	UG/L	U	0.10	U	0.10	I
4,4'-DDE	11/06/90	0001	UG/L	U	.1		NA	I *
	02/01/91	0001	UG/L	U	.1	U	.1	I
	05/06/91	0001	UG/L	U	.1	U	.1	I

PARAMETER VALUE INDICATOR (PVI): U - LESS THAN DETECTION LIMIT

GROUNDWATER QUALITY DATA BY LOCATION
SITE: TXT99 OU1 VALIDATED DATA
LOCATION: 0076 76-1
NORTH COORDINATE: 595832.03 FT
EAST COORDINATE: 1495095.83 FT
10/30/90 TO 09/18/92
REPORT DATE: 05/06/93

FORMATION OF COMPLETION: ALLUVIUM (AL)
HYDRAULIC FLOW RELATIONSHIP: DOWN GRADIENT (D)

PARAMETER NAME	LOG DATE	SAMPLE ID	UNITS OF MEASURE	PVI	LAB VALUE	PVI	VALIDATED VALUE	RUN TYPE
4,4'-DDE	05/06/91	0001	UG/L	U	.5	U	.5	D
	12/16/91	0001	UG/L	U	0.10	U	0.10	I
	03/23/92	0001	UG/L	U	0.11	U	0.11	I
	06/22/92	0001	UG/L	U	0.10	U	0.10	I
	09/16/92	0001	UG/L	U	0.10	U	0.10	I
4,4'-DDT	11/06/90	0001	UG/L	U	.1		NA	I *
	02/01/91	0001	UG/L	U	.1	U	.1	I
	05/06/91	0001	UG/L	U	.1	U	.1	I
	05/06/91	0001	UG/L	U	.5	U	.5	D
	12/16/91	0001	UG/L	U	0.10	U	0.10	I
	03/23/92	0001	UG/L	U	0.11	U	0.11	I
	03/23/92	A001	% RECOVERY		96.		NA	I *
	03/23/92	A001	% RECOVERY		92.		NA	X1*
	03/23/92	B001	% RECOVERY		105.		NA	I *
	03/23/92	B001	% RECOVERY		100.		NA	X1*
	06/22/92	0001	UG/L		0.14	U	0.10	I
	09/16/92	0001	UG/L	U	0.10	UJ	0.10	I
4,6-DINITRO-O-CRESOL	11/06/90	0001	UG/L	U	50.		NA	I *
	02/01/91	0001	UG/L	U	50.	U	50.	I
	05/06/91	0001	UG/L	U	50.	U	50.	I
	12/16/91	0001	UG/L	U	50.	U	50.	I
	03/23/92	0001	UG/L	U	26.	U	26.	I
	06/22/92	0001	UG/L	U	26.	U	26.	I
	09/16/92	0001	UG/L	U	26.	UJ	26.	I
4-BROMOPHENYL-PHENYL ETHER	11/06/90	0001	UG/L	U	10.		NA	I *
	02/01/91	0001	UG/L	U	10.	U	10.	I
	05/06/91	0001	UG/L	U	10.	U	10.	I
	12/16/91	0001	UG/L	U	10.	U	10.	I
	03/23/92	0001	UG/L	U	10.	U	10.	I
	06/22/92	0001	UG/L	U	10.	U	10.	I
	09/16/92	0001	UG/L	U	10.	U	10.	I
4-CHLORO-3-METHYLPHENOL	11/06/90	0001	UG/L	U	10.		NA	I *
	02/01/91	0001	UG/L	U	10.	U	10.	I
	05/06/91	0001	UG/L	U	10.	U	10.	I
	12/16/91	0001	UG/L	U	10.	U	10.	I
	03/23/92	0001	UG/L	U	10.	U	10.	I
	03/23/92	A001	% RECOVERY		80.		NA	I *
	03/23/92	B001	% RECOVERY		89.		NA	I *
	06/22/92	0001	UG/L	U	10.	U	10.	I
	09/16/92	0001	UG/L	U	10.	U	10.	I
4-CHLOROANILINE	11/06/90	0001	UG/L	U	10.		NA	I *
	02/01/91	0001	UG/L	U	10.	U	10.	I
	05/06/91	0001	UG/L	U	10.	U	10.	I
	12/16/91	0001	UG/L	U	10.	U	10.	I
	03/23/92	0001	UG/L	U	10.	U	10.	I
	06/22/92	0001	UG/L	U	10.	U	10.	I
	09/16/92	0001	UG/L	U	10.	U	10.	I
4-CHLOROPHENYL-PHENYLETHER	11/06/90	0001	UG/L	U	10.		NA	I *
	02/01/91	0001	UG/L	U	10.	U	10.	I
	05/06/91	0001	UG/L	U	10.	U	10.	I

PARAMETER VALUE INDICATOR (PVI): U - LESS THAN DETECTION LIMIT

GROUNDWATER QUALITY DATA BY LOCATION
SITE: TXT99 OU1 VALIDATED DATA
LOCATION: 0076 76-1
NORTH COORDINATE: 595832.03 FT
EAST COORDINATE: 1495095.83 FT
10/30/90 TO 09/18/92
REPORT DATE: 05/06/93

FORMATION OF COMPLETION: ALLUVIUM (AL)
HYDRAULIC FLOW RELATIONSHIP: DOWN GRADIENT (D)

PARAMETER NAME	LOG DATE	SAMPLE ID	UNITS OF MEASURE	PVI	LAB VALUE	PVI	VALIDATED VALUE	RUN TYPE
4-CHLOROPHENYL-PHENYLETHER	12/16/91	0001	UG/L	U	10.	U	10.	I
	03/23/92	0001	UG/L	U	10.	U	10.	I
	06/22/92	0001	UG/L	U	10.	U	10.	I
	09/16/92	0001	UG/L	U	10.	U	10.	I
4-METHYLPHENOL	11/06/90	0001	UG/L	U	10.		NA	I *
	02/01/91	0001	UG/L	U	10.	U	10.	I
	05/06/91	0001	UG/L	U	10.	U	10.	I
	12/16/91	0001	UG/L	U	10.	U	10.	I
	03/23/92	0001	UG/L	U	10.	U	10.	I
	06/22/92	0001	UG/L	U	10.	U	10.	I
	09/16/92	0001	UG/L	U	10.	U	10.	I
4-NITROANILINE	11/06/90	0001	UG/L	U	50.		NA	I *
	02/01/91	0001	UG/L	U	50.	U	50.	I
	05/06/91	0001	UG/L	U	50.	U	50.	I
	12/16/91	0001	UG/L	U	50.	U	50.	I
	03/23/92	0001	UG/L	U	26.	U	26.	I
	06/22/92	0001	UG/L	U	26.	U	26.	I
	09/16/92	0001	UG/L	U	26.	UJ	26.	I
4-NITROPHENOL	11/06/90	0001	UG/L	U	50.		NA	I *
	02/01/91	0001	UG/L	U	50.	U	50.	I
	05/06/91	0001	UG/L	U	50.	U	50.	I
	12/16/91	0001	UG/L	U	50.	U	50.	I
	03/23/92	0001	UG/L	U	26.	UJ	26.	I
	03/23/92	A001	% RECOVERY	*	105.		NA	I *
	03/23/92	B001	% RECOVERY	*	111.		NA	I *
	06/22/92	0001	UG/L	U	26.	U	26.	I
	09/16/92	0001	UG/L	U	26.	UJ	26.	I
ACENAPHTHENE	11/06/90	0001	UG/L	U	10.		NA	I *
	02/01/91	0001	UG/L	U	10.	U	10.	I
	05/06/91	0001	UG/L	U	10.	U	10.	I
	12/16/91	0001	UG/L	U	10.	U	10.	I
	03/23/92	0001	UG/L	U	10.	U	10.	I
	03/23/92	A001	% RECOVERY		52.		NA	I *
	03/23/92	B001	% RECOVERY		57.		NA	I *
	06/22/92	0001	UG/L	U	10.	U	10.	I
	09/16/92	0001	UG/L	U	10.	U	10.	I
ACENAPHTHYLENE	11/06/90	0001	UG/L	U	10.		NA	I *
	02/01/91	0001	UG/L	U	10.	U	10.	I
	05/06/91	0001	UG/L	U	10.	U	10.	I
	12/16/91	0001	UG/L	U	10.	U	10.	I
	03/23/92	0001	UG/L	U	10.	U	10.	I
	06/22/92	0001	UG/L	U	10.	U	10.	I
	09/16/92	0001	UG/L	U	10.	U	10.	I
ACTINIUM-227	02/01/91	0001	PCI/L	U	1.		NA	I *
	12/16/91	0001	PCI/L	U	1.		NA	I *
	03/23/92	0001	PCI/L	U	14.		NA	I *
	06/22/92	0001	PCI/L	U	22.		NA	I *
	06/22/92	C001	PCI/L	U	19.		NA	I *
	09/16/92	0001	PCI/L	U	.84		NA	I *
ALDRIN	11/06/90	0001	UG/L	U	.05		NA	I *

PARAMETER VALUE INDICATOR (PVI): U - LESS THAN DETECTION LIMIT

GROUNDWATER QUALITY DATA BY LOCATION
SITE: TXT99 OU1 VALIDATED DATA
LOCATION: 0076 76-1
NORTH COORDINATE: 595832.03 FT
EAST COORDINATE: 1495095.83 FT
10/30/90 TO 09/18/92
REPORT DATE: 05/06/93

FORMATION OF COMPLETION: ALLUVIUM (AL)
HYDRAULIC FLOW RELATIONSHIP: DOWN GRADIENT (D)

PARAMETER NAME	LOG DATE	SAMPLE ID	UNITS OF MEASURE	PVI	LAB VALUE	PVI	VALIDATED VALUE	RUN TYPE
ALDRIN	02/01/91	0001	UG/L	U	.05	U	.05	I
	05/06/91	0001	UG/L	U	.05	U	.05	I
	05/06/91	0001	UG/L	U	.25	U	.25	D
	12/16/91	0001	UG/L	U	0.052	U	0.052	I
	03/23/92	0001	UG/L	U	0.053	U	0.053	I
	03/23/92	A001	% RECOVERY		78.		NA	I *
	03/23/92	A001	% RECOVERY		76.		NA	X1*
	03/23/92	B001	% RECOVERY		84.		NA	I *
	03/23/92	B001	% RECOVERY		80.		NA	X1*
	06/22/92	0001	UG/L	U	0.052	U	0.052	I
	09/16/92	0001	UG/L	B	0.061	U	0.050	I
ALKALINITY	12/16/91	0001	MG/L		312		NA	I *
	03/23/92	0001	MG/L		318.5		NA	I *
	06/22/92	0001	MG/L		313		NA	I *
	09/16/92	0001	MG/L		316		NA	I *
ALPHA CHLORDANE	11/06/90	0001	UG/L	U	.5		NA	I *
	02/01/91	0001	UG/L	U	.5	U	.5	I
	05/06/91	0001	UG/L	U	.5	U	.5	I
	05/06/91	0001	UG/L	U	2.5	U	2.5	D
	12/16/91	0001	UG/L	U	0.52	U	0.52	I
	03/23/92	0001	UG/L	U	0.053	U	0.053	I
	06/22/92	0001	UG/L	U	0.052	U	0.052	I
	09/16/92	0001	UG/L	U	0.050	U	0.050	I
ALPHA-BHC	11/06/90	0001	UG/L	U	.05		NA	I *
	02/01/91	0001	UG/L	U	.05	U	.05	I
	05/06/91	0001	UG/L	U	.05	U	.05	I
	05/06/91	0001	UG/L	U	.25	U	.25	D
	12/16/91	0001	UG/L	U	0.052	U	0.052	I
	03/23/92	0001	UG/L	U	0.053	U	0.053	I
	06/22/92	0001	UG/L	U	0.052	U	0.052	I
	09/16/92	0001	UG/L	U	0.050	U	0.050	I
ALUMINUM, TOTAL	11/06/90	0001	UG/L	B	68.8		NA	I *
	02/01/91	0001	UG/L	B	106.	B	106.	I
	05/06/91	0001	UG/L	B	92.2	B	92.2	I
	12/16/91	0001	UG/L	U	200.	U	200.	I
	03/23/92	0001	UG/L	U	46.	U	46.	I
	03/23/92	A001	% RECOVERY		90.5		NA	I *
	06/22/92	0001	UG/L	U	17.0	UJ	17.00	I
	09/16/92	0001	UG/L	U	37.0	U	37.0	I
AMERICIUM-241	02/01/91	0001	PCI/L	U	42.		NA	I *
ANTHRACENE	11/06/90	0001	UG/L	U	10.		NA	I *
	02/01/91	0001	UG/L	U	10.	U	10.	I
	05/06/91	0001	UG/L	U	10.	U	10.	I
	12/16/91	0001	UG/L	U	10.	U	10.	I
	03/23/92	0001	UG/L	U	10.	U	10.	I
	06/22/92	0001	UG/L	U	10.	U	10.	I
	09/16/92	0001	UG/L	U	10.	U	10.	I
ANTIMONY, TOTAL	11/06/90	0001	UG/L	U	30.		NA	I *
	02/01/91	0001	UG/L	U	30.	U	30.	I

PARAMETER VALUE INDICATOR (PVI): U - LESS THAN DETECTION LIMIT

GROUNDWATER QUALITY DATA BY LOCATION
SITE: TXT99 OU1 VALIDATED DATA
LOCATION: 0076 76-1
NORTH COORDINATE: 595832.03 FT
EAST COORDINATE: 1495095.83 FT
10/30/90 TO 09/18/92
REPORT DATE: 05/06/93

FORMATION OF COMPLETION: ALLUVIUM (AL)
HYDRAULIC FLOW RELATIONSHIP: DOWN GRADIENT (D)

PARAMETER NAME	LOG DATE	SAMPLE ID	UNITS OF MEASURE	PVI	LAB VALUE	PVI	VALIDATED VALUE	RUN TYPE
ANTIMONY, TOTAL	05/06/91	0001	UG/L	B	40.2	B	40.2	I
	12/16/91	0001	UG/L	U	60.0	U	60.0	I
	03/23/92	0001	UG/L	U	36.0	U	36.0	I
	03/23/92	A001	% RECOVERY		103.		NA	I *
	06/22/92	0001	UG/L	U	2.0	U	2.0	I
	09/16/92	0001	UG/L	U	5.0	UJ	5.00	I
ANTIMONY-124	02/01/91	0001	PCI/L	U	70.		NA	I *
ANTIMONY-125	02/01/91	0001	PCI/L	U	83.		NA	I *
AROCLOR-1016	11/06/90	0001	UG/L	U	.5		NA	I *
	02/01/91	0001	UG/L	U	.5	U	.5	I
	05/06/91	0001	UG/L	U	.5	U	.5	I
	05/06/91	0001	UG/L	U	2.5	U	2.5	D
	12/16/91	0001	UG/L	U	0.52	U	0.52	I
	03/23/92	0001	UG/L	U	1.1	U	1.1	I
	06/22/92	0001	UG/L	U	0.52	U	0.52	I
	09/16/92	0001	UG/L	U	0.50	U	0.50	I
AROCLOR-1221	11/06/90	0001	UG/L	U	.5		NA	I *
	02/01/91	0001	UG/L	U	.5	U	.5	I
	05/06/91	0001	UG/L	U	.5	U	.5	I
	05/06/91	0001	UG/L	U	2.5	U	2.5	D
	12/16/91	0001	UG/L	U	0.52	U	0.52	I
	03/23/92	0001	UG/L	U	2.1	U	2.1	I
	06/22/92	0001	UG/L	U	0.52	U	0.52	I
	09/16/92	0001	UG/L	U	0.50	U	0.50	I
AROCLOR-1232	11/06/90	0001	UG/L	U	.5		NA	I *
	02/01/91	0001	UG/L	U	.5	U	.5	I
	05/06/91	0001	UG/L	U	.5	U	.5	I
	05/06/91	0001	UG/L	U	2.5	U	2.5	D
	12/16/91	0001	UG/L	U	0.52	U	0.52	I
	03/23/92	0001	UG/L	U	1.1	U	1.1	I
	06/22/92	0001	UG/L	U	0.52	U	0.52	I
	09/16/92	0001	UG/L	U	0.50	U	0.50	I
AROCLOR-1242	11/06/90	0001	UG/L	U	.5		NA	I *
	02/01/91	0001	UG/L	U	.5	U	.5	I
	05/06/91	0001	UG/L	U	.5	U	.5	I
	05/06/91	0001	UG/L	U	2.5	U	2.5	D
	12/16/91	0001	UG/L	U	0.52	U	0.52	I
	03/23/92	0001	UG/L	U	1.1	U	1.1	I
	06/22/92	0001	UG/L	U	0.52	U	0.52	I
	09/16/92	0001	UG/L	U	0.50	U	0.50	I
AROCLOR-1248	11/06/90	0001	UG/L	U	.5		NA	I *
	02/01/91	0001	UG/L	U	.5	U	.5	I
	05/06/91	0001	UG/L	U	.5	U	.5	I
	05/06/91	0001	UG/L	U	2.5	U	2.5	D
	12/16/91	0001	UG/L	U	0.52	U	0.52	I
	03/23/92	0001	UG/L	U	1.1	U	1.1	I
	06/22/92	0001	UG/L	U	0.52	U	0.52	I
	09/16/92	0001	UG/L	U	0.50	U	0.50	I
AROCLOR-1254	11/06/90	0001	UG/L	U	1.		NA	I *

PARAMETER VALUE INDICATOR (PVI): U - LESS THAN DETECTION LIMIT

GROUNDWATER QUALITY DATA BY LOCATION
SITE: TXT99 OU1 VALIDATED DATA
LOCATION: 0076 76-1
NORTH COORDINATE: 595832.03 FT
EAST COORDINATE: 1495095.83 FT
10/30/90 TO 09/18/92
REPORT DATE: 05/06/93

FORMATION OF COMPLETION: ALLUVIUM (AL)
HYDRAULIC FLOW RELATIONSHIP: DOWN GRADIENT (D)

PARAMETER NAME	LOG DATE	SAMPLE ID	UNITS OF MEASURE	PVI	LAB VALUE	PVI	VALIDATED VALUE	RUN TYPE
AROCLOR-1254	02/01/91	0001	UG/L	U	1.	U	1.	I
	05/06/91	0001	UG/L	U	1.	U	1.	I
	05/06/91	0001	UG/L	U	5.	U	5.	D
	12/16/91	0001	UG/L	U	1.0	U	1.0	I
	03/23/92	0001	UG/L	U	1.1	U	1.1	I
	06/22/92	0001	UG/L	U	0.52	U	0.52	I
	09/16/92	0001	UG/L	U	0.50	U	0.50	I
AROCLOR-1260	11/06/90	0001	UG/L	U	1.		NA	I *
	02/01/91	0001	UG/L	U	1.	U	1.	I
	05/06/91	0001	UG/L	U	1.	U	1.	I
	05/06/91	0001	UG/L	U	5.	U	5.	D
	12/16/91	0001	UG/L	U	1.0	U	1.0	I
	03/23/92	0001	UG/L	U	1.1	U	1.1	I
	06/22/92	0001	UG/L	U	0.52	U	0.52	I
	09/16/92	0001	UG/L	U	0.50	U	0.50	I
ARSENIC, TOTAL	11/06/90	0001	UG/L	U	2.		NA	I *
	02/01/91	0001	UG/L	U	2.	U	2.	I
	05/06/91	0001	UG/L	U	2.	UJ	2.	I
	12/16/91	0001	UG/L	U	10.0	U	10.0	I
	03/23/92	0001	UG/L	U	2.0	U	2.0	I
	03/23/92	A001	% RECOVERY		98.2		NA	I *
	06/22/92	0001	UG/L	U	2.0	U	2.0	I
	09/16/92	0001	UG/L	U	2.0	UJ	2.00	I
BARIUM, TOTAL	11/06/90	0001	UG/L	B	115.		NA	I *
	02/01/91	0001	UG/L	B	85.	B	85.	I
	05/06/91	0001	UG/L	B	84.5	B	84.5	I
	12/16/91	0001	UG/L	U	200.	U	200.	I
	03/23/92	0001	UG/L	B	83.60		83.60	I
	03/23/92	A001	% RECOVERY		96.0		NA	I *
	06/22/92	0001	UG/L	B	79.70		79.70	I
	09/16/92	0001	UG/L		75.0		75.0	I
BARIUM-133	02/01/91	0001	PCI/L	U	26.		NA	I *
BARIUM-140	02/01/91	0001	PCI/L	U	68.		NA	I *
BENZENE	11/06/90	0001	UG/L	U	2.	U	2.	I
	02/01/91	0001	UG/L	U	2.	U	2.	I
	05/06/91	0001	UG/L	U	2.	UJ	2.	I
	12/16/91	0001	UG/L	U	1.0	U	1.0	I
	03/23/92	0001	UG/L	U	1.0	U	1.0	I
	03/23/92	A001	% RECOVERY		84.		NA	I *
	03/23/92	B001	% RECOVERY		83.		NA	I *
	06/22/92	0001	UG/L	U	1.0	UJ	1.	I
	09/16/92	0001	UG/L	U	1.0	UJ	1.0	I
BENZO(A)ANTHRACENE	11/06/90	0001	UG/L	U	10.		NA	I *
	02/01/91	0001	UG/L	U	10.	U	10.	I
	05/06/91	0001	UG/L	U	10.	U	10.	I
	12/16/91	0001	UG/L	U	10.	U	10.	I
	03/23/92	0001	UG/L	U	10.	U	10.	I
	06/22/92	0001	UG/L	U	10.	U	10.	I
	09/16/92	0001	UG/L	U	10.	U	10.	I

PARAMETER VALUE INDICATOR (PVI): U - LESS THAN DETECTION LIMIT

GROUNDWATER QUALITY DATA BY LOCATION
SITE: TXT99 OU1 VALIDATED DATA
LOCATION: 0076 76-1
NORTH COORDINATE: 595832.03 FT
EAST COORDINATE: 1495095.83 FT
10/30/90 TO 09/18/92
REPORT DATE: 05/06/93

FORMATION OF COMPLETION: ALLUVIUM (AL)
HYDRAULIC FLOW RELATIONSHIP: DOWN GRADIENT (D)

PARAMETER NAME	LOG DATE	SAMPLE ID	UNITS OF MEASURE	PVI	LAB VALUE	PVI	VALIDATED VALUE	RUN TYPE
BENZO(A)PYRENE	11/06/90	0001	UG/L	U	10.		NA	I *
	02/01/91	0001	UG/L	U	10.	U	10.	I
	05/06/91	0001	UG/L	U	10.	U	10.	I
	12/16/91	0001	UG/L	U	10.	U	10.	I
	03/23/92	0001	UG/L	U	10.	U	10.	I
	06/22/92	0001	UG/L	U	10.	U	10.	I
	09/16/92	0001	UG/L	U	10.	U	10.	I
BENZO(B)FLUORANTHENE	11/06/90	0001	UG/L	U	10.		NA	I *
	02/01/91	0001	UG/L	U	10.	U	10.	I
	05/06/91	0001	UG/L	U	10.	U	10.	I
	12/16/91	0001	UG/L	U	10.	U	10.	I
	03/23/92	0001	UG/L	U	10.	U	10.	I
	06/22/92	0001	UG/L	U	10.	U	10.	I
	09/16/92	0001	UG/L	U	10.	U	10.	I
BENZO(G,H,I)PERYLENE	11/06/90	0001	UG/L	U	10.		NA	I *
	02/01/91	0001	UG/L	U	10.	U	10.	I
	05/06/91	0001	UG/L	U	10.	U	10.	I
	12/16/91	0001	UG/L	U	10.	U	10.	I
	03/23/92	0001	UG/L	U	10.	U	10.	I
	06/22/92	0001	UG/L	U	10.	U	10.	I
	09/16/92	0001	UG/L	U	10.	U	10.	I
BENZO(K)FLUORANTHENE	11/06/90	0001	UG/L	U	10.		NA	I *
	02/01/91	0001	UG/L	U	10.	U	10.	I
	05/06/91	0001	UG/L	U	10.	U	10.	I
	12/16/91	0001	UG/L	U	10.	U	10.	I
	03/23/92	0001	UG/L	U	10.	U	10.	I
	06/22/92	0001	UG/L	U	10.	U	10.	I
	09/16/92	0001	UG/L	U	10.	U	10.	I
BENZOIC ACID	11/06/90	0001	UG/L	U	50.		NA	I *
	02/01/91	0001	UG/L	U	50.	UJ	50.	I
	05/06/91	0001	UG/L	U	50.	UJ	50.	I
	12/16/91	0001	UG/L	U	50.	UJ	50.	I
BENZYL ALCOHOL	11/06/90	0001	UG/L	U	10.		NA	I *
	02/01/91	0001	UG/L	U	10.	U	10.	I
	05/06/91	0001	UG/L	U	10.	U	10.	I
	12/16/91	0001	UG/L	U	10.	U	10.	I
BERYLLIUM, TOTAL	11/06/90	0001	UG/L	U	2.		NA	I *
	02/01/91	0001	UG/L	U	1.	U	1.	I
	05/06/91	0001	UG/L	U	2.	U	2.	I
	12/16/91	0001	UG/L	U	5.0	U	5.0	I
	03/23/92	0001	UG/L	U	1.0	U	1.0	I
	03/23/92	A001	% RECOVERY		87.4		NA	I *
	06/22/92	0001	UG/L	U	1.0	U	1.0	I
	09/16/92	0001	UG/L	U	1.0	U	1.0	I
BERYLLIUM-7	02/01/91	0001	PCI/L	U	110.		NA	I *
BETA-BHC	11/06/90	0001	UG/L	U	.05		NA	I *
	02/01/91	0001	UG/L	U	.05	U	.05	I
	05/06/91	0001	UG/L	U	.05	U	.05	I

PARAMETER VALUE INDICATOR (PVI): U - LESS THAN DETECTION LIMIT

GROUNDWATER QUALITY DATA BY LOCATION
SITE: TXT99 OU1 VALIDATED DATA
LOCATION: 0076 76-1
NORTH COORDINATE: 595832.03 FT
EAST COORDINATE: 1495095.83 FT
10/30/90 TO 09/18/92
REPORT DATE: 05/06/93

FORMATION OF COMPLETION: ALLUVIUM (AL)
HYDRAULIC FLOW RELATIONSHIP: DOWN GRADIENT (D)

PARAMETER NAME	LOG DATE	SAMPLE ID	UNITS OF MEASURE	PVI	LAB VALUE	PVI	VALIDATED VALUE	RUN TYPE
BETA-BHC	05/06/91	0001	UG/L	U	.25	U	.25	D
	12/16/91	0001	UG/L	U	0.052	U	0.052	I
	03/23/92	0001	UG/L	JB	0.021	U	0.053	I
	06/22/92	0001	UG/L	U	0.052	U	0.052	I
	09/16/92	0001	UG/L	U	0.050	U	0.050	I
BIS(2-CHLOROETHOXY)METHANE	11/06/90	0001	UG/L	U	10.		NA	I *
	02/01/91	0001	UG/L	U	10.	U	10.	I
	05/06/91	0001	UG/L	U	10.	U	10.	I
	12/16/91	0001	UG/L	U	10.	U	10.	I
	03/23/92	0001	UG/L	U	10.	U	10.	I
	06/22/92	0001	UG/L	U	10.	U	10.	I
	09/16/92	0001	UG/L	U	10.	U	10.	I
BIS(2-CHLOROETHYL)ETHER	11/06/90	0001	UG/L	U	10.		NA	I *
	02/01/91	0001	UG/L	U	10.	U	10.	I
	05/06/91	0001	UG/L	U	10.	U	10.	I
	12/16/91	0001	UG/L	U	10.	U	10.	I
	03/23/92	0001	UG/L	U	10.	U	10.	I
	06/22/92	0001	UG/L	U	10.	U	10.	I
	09/16/92	0001	UG/L	U	10.	U	10.	I
BIS(2-ETHYLHEXYL)PHTHALATE	11/06/90	0001	UG/L	U	10.		NA	I *
	02/01/91	0001	UG/L	U	10.	U	10.	I
	05/06/91	0001	UG/L	U	10.	U	10.	I
	12/16/91	0001	UG/L	U	10.	U	10.	I
	03/23/92	0001	UG/L	JB	0.7	UJ	10.	I
	06/22/92	0001	UG/L	JB	4.	UJ	10.	I
	09/16/92	0001	UG/L	JB	2.	UJ	10.	I
BISMUTH-207	09/16/92	0001	PCI/L	U	10.2		NA	I *
BISMUTH-210	11/06/90	0001	PCI/L	U	20.		NA	I *
	02/01/91	0001	PCI/L	U	1.		NA	I *
	12/16/91	0001	PCI/L	U	9.1		NA	I *
	03/23/92	0001	PCI/L	U	6.		NA	I *
	06/22/92	0001	PCI/L	U	10.		NA	I *
	06/22/92	C001	PCI/L	U	9.		NA	I *
	09/16/92	0001	PCI/L	U	13.8		NA	I *
BROMOBENZENE	11/06/90	0001	UG/L	U	2.	UJ	2.	I
	02/01/91	0001	UG/L	U	2.	UJ	2.	I
	05/06/91	0001	UG/L	U	2.	UJ	2.	I
	12/16/91	0001	UG/L	U	1.0	UJ	1.0	I
	03/23/92	0001	UG/L	U	2.0	U	2.0	I
	06/22/92	0001	UG/L	U	2.0		NA	I
	09/16/92	0001	UG/L	U	2.0	U	2.0	I
BROMOCHLOROMETHANE	11/06/90	0001	% RECOVERY		110.		NA	I *
	02/01/91	0001	% RECOVERY		102.		NA	I *
	05/06/91	0001	% RECOVERY		74.		NA	I *
	12/16/91	0001	% RECOVERY		97.		NA	I *
	03/23/92	0001	% RECOVERY		97.		NA	I *
	03/23/92	A001	% RECOVERY		107.		NA	I *
	03/23/92	A001	% RECOVERY		89.		NA	R1*
	03/23/92	B001	% RECOVERY		106.		NA	I *

PARAMETER VALUE INDICATOR (PVI): U - LESS THAN DETECTION LIMIT

GROUNDWATER QUALITY DATA BY LOCATION
SITE: TXT99 OU1 VALIDATED DATA
LOCATION: 0076 76-1
NORTH COORDINATE: 595832.03 FT
EAST COORDINATE: 1495095.83 FT
10/30/90 TO 09/18/92
REPORT DATE: 05/06/93

FORMATION OF COMPLETION: ALLUVIUM (AL)
HYDRAULIC FLOW RELATIONSHIP: DOWN GRADIENT (D)

PARAMETER NAME	LOG DATE	SAMPLE ID	UNITS OF MEASURE	PVI	LAB VALUE	PVI	VALIDATED VALUE	RUN TYPE
BROMOCHLOROMETHANE	03/23/92	B001	% RECOVERY		80.		NA	R1*
	06/22/92	0001	% RECOVERY		98.		NA	I *
	09/16/92	0001	% RECOVERY		92.		NA	I *
BROMODICHLOROMETHANE	11/06/90	0001	UG/L	U	1.	U	1.	I
	02/01/91	0001	UG/L	U	1.	U	1.	I
	05/06/91	0001	UG/L	U	1.	U	1.	I
	12/16/91	0001	UG/L	U	1.0	UJ	1.0	I
	03/23/92	0001	UG/L	U	1.0	U	1.0	I
	03/23/92	A001	% RECOVERY		103.		NA	I *
	03/23/92	B001	% RECOVERY		100.		NA	I *
	06/22/92	0001	UG/L	U	1.0	U	1.0	I
	09/16/92	0001	UG/L	U	1.0	U	1.0	I
BROMOFORM	11/06/90	0001	UG/L	U	2.	UJ	2.	I
	02/01/91	0001	UG/L	U	2.	U	2.	I
	05/06/91	0001	UG/L	U	2.	U	2.	I
	12/16/91	0001	UG/L	U	1.0	UJ	1.0	I
	03/23/92	0001	UG/L	U	2.0	U	2.0	I
	03/23/92	A001	% RECOVERY		106.		NA	I *
	03/23/92	B001	% RECOVERY		104.		NA	I *
	06/22/92	0001	UG/L	U	2.0	U	2.0	I
	09/16/92	0001	UG/L	U	2.0	U	2.0	I
BROMOMETHANE	05/06/91	0001	UG/L	U	1.2	U	1.2	I
	12/16/91	0001	UG/L	U	2.0		NA	I
BUTYL BENZYL PHTHALATE	11/06/90	0001	UG/L	U	10.		NA	I *
	02/01/91	0001	UG/L	U	10.	U	10.	I
	05/06/91	0001	UG/L	U	10.	U	10.	I
	12/16/91	0001	UG/L	U	10.	U	10.	I
	03/23/92	0001	UG/L	U	10.	U	10.	I
	06/22/92	0001	UG/L	U	10.	U	10.	I
	09/16/92	0001	UG/L	U	10.	UJ	10.	I
CADMIUM, TOTAL	11/06/90	0001	UG/L		5.4		NA	I *
	02/01/91	0001	UG/L	U	5.	U	5.	I
	05/06/91	0001	UG/L		6.9		6.9	I
	12/16/91	0001	UG/L	U	5.0	U	5.0	I
	03/23/92	0001	UG/L	U	4.0	U	4.0	I
	03/23/92	A001	% RECOVERY		86.8		NA	I *
	06/22/92	0001	UG/L	U	4.0	U	4.0	I
	09/16/92	0001	UG/L	U	3.0	U	3.0	I
CALCIUM, TOTAL	11/06/90	0001	UG/L		107000.		NA	I *
	02/01/91	0001	UG/L		112000.		112000.	I
	02/01/91	I001	UG/L		113000.		NA	I *
	05/06/91	0001	UG/L		99300.		NA	I *
	05/06/91	0001	UG/L		102000.		102000.	I
	12/16/91	0001	UG/L		98100.	J	98100.	I
	03/23/92	0001	UG/L		94300.	J	94300.00	I
	03/23/92	A001	% RECOVERY		96.5		NA	I *
	03/23/92	C001	%DIFFRENCE		3.3		NA	I *
	06/22/92	0001	UG/L		94500.		94500.	I
	09/16/92	0001	UG/L		94600.		94600.	I
CARBAZOLE	03/23/92	0001	UG/L	U	10.	U	10.	I

PARAMETER VALUE INDICATOR (PVI): U - LESS THAN DETECTION LIMIT

GROUNDWATER QUALITY DATA BY LOCATION
SITE: TXT99 OU1 VALIDATED DATA
LOCATION: 0076 76-1
NORTH COORDINATE: 595832.03 FT
EAST COORDINATE: 1495095.83 FT
10/30/90 TO 09/18/92
REPORT DATE: 05/06/93

FORMATION OF COMPLETION: ALLUVIUM (AL)
HYDRAULIC FLOW RELATIONSHIP: DOWN GRADIENT (D)

PARAMETER NAME	LOG DATE	SAMPLE ID	UNITS OF MEASURE	PVI	LAB VALUE	PVI	VALIDATED VALUE	RUN TYPE
CARBAZOLE	06/22/92	0001	UG/L	U	10.	U	10.	I
	09/16/92	0001	UG/L	U	10.	UJ	10.	I
CARBON TETRACHLORIDE	11/06/90	0001	UG/L	U	1.2	U	1.2	I
	02/01/91	0001	UG/L	U	1.2	U	1.2	I
	05/06/91	0001	UG/L	U	1.2	U	1.2	I
	12/16/91	0001	UG/L	U	1.0	U	1.0	I
	03/23/92	0001	UG/L	U	1.0	U	1.0	I
	03/23/92	A001	% RECOVERY		86.		NA	R1*
	03/23/92	B001	% RECOVERY		82.		NA	R1*
	06/22/92	0001	UG/L	U	1.0	UJ	1.0	I
	09/16/92	0001	UG/L	U	1.0	U	1.0	I
CERIUM-139	02/01/91	0001	PCI/L	U	16.		NA	I *
CERIUM-141	02/01/91	0001	PCI/L	U	25.		NA	I *
CERIUM-144	02/01/91	0001	PCI/L	U	100.		NA	I *
CESIUM-134	02/01/91	0001	PCI/L	U	16.		NA	I *
CESIUM-137	02/01/91	0001	PCI/L	U	15.		NA	I *
	03/23/92	0001	PCI/L	U	3.		NA	I *
	06/22/92	0001	PCI/L	U	3.		NA	I *
	06/22/92	C001	PCI/L	U	4.		NA	I *
	09/16/92	0001	PCI/L	U	13.		NA	I *
CHLORIDE	02/01/91	0001	MG/L		96.1		NA	I *
	05/06/91	0001	MG/L		89.1		NA	I *
	12/16/91	0001	MG/L		80.72		80.72	I
	03/23/92	0001	MG/L		91.2		91.2	I
	03/23/92	A001	% RECOVERY		99.8		NA	I *
	03/23/92	B001	% RECOVERY		93.5		NA	I *
	03/23/92	C001	%DIFFRENCE		4.7		NA	I *
	06/22/92	0001	MG/L		75.5		75.5	I
	09/16/92	0001	MG/L		80.9		80.9	I
CHLOROBENZENE	11/06/90	0001	UG/L	U	2.	U	2.	I
	02/01/91	0001	UG/L	U	2.	U	2.	I
	05/06/91	0001	UG/L	U	2.	U	2.	I
	12/16/91	0001	UG/L	U	1.0	U	1.0	I
	03/23/92	0001	UG/L	U	1.0	UJ	1.0	I
	03/23/92	A001	% RECOVERY		76.		NA	R1*
	03/23/92	B001	% RECOVERY		74.		NA	R1*
	06/22/92	0001	UG/L	U	1.0		NA	I
	09/16/92	0001	UG/L	U	1.0	U	1.0	I
CHLOROETHANE	05/06/91	0001	UG/L	U	5.2	U	5.2	I
	12/16/91	0001	UG/L	U	2.0		NA	I
CHLOROFORM	11/06/90	0001	UG/L		.9	UJ	.9	I
	02/01/91	0001	UG/L		.8	UJ	.8	I
	05/06/91	0001	UG/L	U	.5	U	.5	I
	12/16/91	0001	UG/L	U	1.0	U	1.0	I
	03/23/92	0001	UG/L	U	0.50	U	0.50	I
	03/23/92	A001	% RECOVERY		85.		NA	R1*

PARAMETER VALUE INDICATOR (PVI): U - LESS THAN DETECTION LIMIT

GROUNDWATER QUALITY DATA BY LOCATION
SITE: TXT99 OU1 VALIDATED DATA
LOCATION: 0076 76-1
NORTH COORDINATE: 595832.03 FT
EAST COORDINATE: 1495095.83 FT
10/30/90 TO 09/18/92
REPORT DATE: 05/06/93

FORMATION OF COMPLETION: ALLUVIUM (AL)
HYDRAULIC FLOW RELATIONSHIP: DOWN GRADIENT (D)

PARAMETER NAME	LOG DATE	SAMPLE ID	UNITS OF MEASURE	PVI	LAB VALUE	PVI	VALIDATED VALUE	RUN TYPE
CHLOROFORM	03/23/92	B001	% RECOVERY		82.		NA	R1*
	06/22/92	0001	UG/L	U	0.50	UJ	0.50	I
	09/16/92	0001	UG/L	U	0.50	U	0.50	I
CHLOROMETHANE	05/06/91	0001	UG/L	U	.8	U	.8	I
	12/16/91	0001	UG/L	U	2.0	UJ	2.0	I
CHLOROTOLUENE	11/06/90	0001	UG/L	U	1.	U	1.	I
	02/01/91	0001	UG/L	U	1.	U	1.	I
	05/06/91	0001	UG/L	U	1.	U	1.	I
CHROMIUM, TOTAL	11/06/90	0001	UG/L		20.5		NA	I *
	02/01/91	0001	UG/L	U	10.	U	10.	I
	05/06/91	0001	UG/L		23.3		23.3	I
	12/16/91	0001	UG/L	U	10.0	U	10.0	I
	03/23/92	0001	UG/L	U	7.0	U	7.0	I
	03/23/92	A001	% RECOVERY		85.1		NA	I *
	06/22/92	0001	UG/L	U	8.0	U	8.0	I
	09/16/92	0001	UG/L	U	3.0	UJ	3.00	I
CHROMIUM-51	02/01/91	0001	PCI/L	U	110.		NA	I *
CHRYSENE	11/06/90	0001	UG/L	U	10.		NA	I *
	02/01/91	0001	UG/L	U	10.	U	10.	I
	05/06/91	0001	UG/L	U	10.	U	10.	I
	12/16/91	0001	UG/L	U	10.	U	10.	I
	03/23/92	0001	UG/L	U	10.	U	10.	I
	06/22/92	0001	UG/L	U	10.	U	10.	I
	09/16/92	0001	UG/L	U	10.	U	10.	I
COBALT, TOTAL	11/06/90	0001	UG/L	U	10.		NA	I *
	02/01/91	0001	UG/L	U	20.	U	20.	I
	05/06/91	0001	UG/L	U	10.	U	10.	I
	12/16/91	0001	UG/L	U	50.0	U	50.0	I
	03/23/92	0001	UG/L	U	7.0	U	7.0	I
	03/23/92	A001	% RECOVERY		87.1		NA	I *
	06/22/92	0001	UG/L	U	6.0	U	6.0	I
	09/16/92	0001	UG/L	U	4.0	U	4.0	I
COBALT-57	02/01/91	0001	PCI/L	U	110.		NA	I *
COBALT-58	02/01/91	0001	PCI/L	U	8.2		NA	I *
COBALT-60	02/01/91	0001	PCI/L	U	32.		NA	I *
	09/16/92	0001	PCI/L	U	14.9		NA	I *
COPPER, TOTAL	11/06/90	0001	UG/L		593.		NA	I *
	02/01/91	0001	UG/L	U	10.	U	10.	I
	05/06/91	0001	UG/L	B	18.2	B	18.2	I
	12/16/91	0001	UG/L	U	25.0	UJ	14.2	I
	03/23/92	0001	UG/L	U	7.0	U	7.0	I
	03/23/92	A001	% RECOVERY		89.5		NA	I *
	06/22/92	0001	UG/L	U	5.0	U	5.0	I
	09/16/92	0001	UG/L		4.0	J	4.00	I
DECACHLOROBIPHENYL	03/23/92	0001	% RECOVERY		70.		NA	I *

PARAMETER VALUE INDICATOR (PVI): U - LESS THAN DETECTION LIMIT

GROUNDWATER QUALITY DATA BY LOCATION
SITE: TXT99 OU1 VALIDATED DATA
LOCATION: 0076 76-1
NORTH COORDINATE: 595832.03 FT
EAST COORDINATE: 1495095.83 FT
10/30/90 TO 09/18/92
REPORT DATE: 05/06/93

FORMATION OF COMPLETION: ALLUVIUM (AL)
HYDRAULIC FLOW RELATIONSHIP: DOWN GRADIENT (D)

PARAMETER NAME	LOG DATE	SAMPLE ID	UNITS OF MEASURE	PVI	LAB VALUE	PVI	VALIDATED VALUE	RUN TYPE
DECACHLOROBIPHENYL	03/23/92	0001	% RECOVERY	*	55.		NA	X1*
	03/23/92	A001	% RECOVERY		80.		NA	I *
	03/23/92	A001	% RECOVERY		65.		NA	X1*
	03/23/92	B001	% RECOVERY		90.		NA	I *
	03/23/92	B001	% RECOVERY		75.		NA	X1*
	06/22/92	0001	% RECOVERY		70.		NA	I *
	09/16/92	0001	% RECOVERY		70.		NA	I *
	09/16/92	0001	% RECOVERY		65.		NA	X1*
DELTA-BHC	11/06/90	0001	UG/L	U	.05		NA	I *
	02/01/91	0001	UG/L	U	.05	U	.05	I
	05/06/91	0001	UG/L	U	.05	U	.05	I
	05/06/91	0001	UG/L	U	.25	U	.25	D
	12/16/91	0001	UG/L	U	0.052	UJ	0.052	I
	03/23/92	0001	UG/L	U	0.053	U	0.053	I
	06/22/92	0001	UG/L	U	0.052	U	0.052	I
	09/16/92	0001	UG/L		0.061	U	0.050	I
DI-N-BUTYL PHTHALATE	11/06/90	0001	UG/L	U	10.		NA	I *
	02/01/91	0001	UG/L	U	10.	U	10.	I
	05/06/91	0001	UG/L	U	10.	U	10.	I
	12/16/91	0001	UG/L	U	10.	U	10.	I
	03/23/92	0001	UG/L	JB	0.7	UJ	10.	I
	06/22/92	0001	UG/L	JB	2.	UJ	10.	I
	09/16/92	0001	UG/L	JB	2.	UJ	10.	I
DI-N-OCTYL PHTHALATE	11/06/90	0001	UG/L	U	10.		NA	I *
	02/01/91	0001	UG/L	U	10.	U	10.	I
	05/06/91	0001	UG/L	U	10.	U	10.	I
	12/16/91	0001	UG/L	U	10.	U	10.	I
	03/23/92	0001	UG/L	U	10.	U	10.	I
	06/22/92	0001	UG/L	U	10.	U	10.	I
	09/16/92	0001	UG/L	U	10.	U	10.	I
DIBENZO(A,H)ANTHRACENE	11/06/90	0001	UG/L	U	10.		NA	I *
	02/01/91	0001	UG/L	U	10.	U	10.	I
	05/06/91	0001	UG/L	U	10.	U	10.	I
	12/16/91	0001	UG/L	U	10.	U	10.	I
	03/23/92	0001	UG/L	U	10.	U	10.	I
	06/22/92	0001	UG/L	U	10.	U	10.	I
	09/16/92	0001	UG/L	U	10.	U	10.	I
DIBENZOFURAN	11/06/90	0001	UG/L	U	10.		NA	I *
	02/01/91	0001	UG/L	U	10.	U	10.	I
	05/06/91	0001	UG/L	U	10.	U	10.	I
	12/16/91	0001	UG/L	U	10.	U	10.	I
	03/23/92	0001	UG/L	U	10.	U	10.	I
	06/22/92	0001	UG/L	U	10.	U	10.	I
	09/16/92	0001	UG/L	U	10.	U	10.	I
DIBROMOCHLOROMETHANE	11/06/90	0001	UG/L	U	.9	U	.9	I
	02/01/91	0001	UG/L	U	.9	U	.9	I
	05/06/91	0001	UG/L	U	.9	U	.9	I
	12/16/91	0001	UG/L	U	1.0	U	1.0	I
	03/23/92	0001	UG/L	U	0.90	U	0.90	I
	03/23/92	A001	% RECOVERY		107.		NA	I *

PARAMETER VALUE INDICATOR (PVI): U - LESS THAN DETECTION LIMIT

GROUNDWATER QUALITY DATA BY LOCATION
SITE: TXT99 OU1 VALIDATED DATA
LOCATION: 0076 76-1
NORTH COORDINATE: 595832.03 FT
EAST COORDINATE: 1495095.83 FT
10/30/90 TO 09/18/92
REPORT DATE: 05/06/93

FORMATION OF COMPLETION: ALLUVIUM (AL)
HYDRAULIC FLOW RELATIONSHIP: DOWN GRADIENT (D)

PARAMETER NAME	LOG DATE	SAMPLE ID	UNITS OF MEASURE	PVI	LAB VALUE	PVI	VALIDATED VALUE	RUN TYPE
DIBROMOCHLOROMETHANE	03/23/92	B001	% RECOVERY		101.		NA	I *
	06/22/92	0001	UG/L	U	0.90	UJ	0.90	I
	09/16/92	0001	UG/L	U	0.90	U	0.90	I
DIBROMOMETHANE	11/06/90	0001	UG/L	U	2.	UJ	2.	I
	02/01/91	0001	UG/L	U	2.	UJ	2.	I
	05/06/91	0001	UG/L	U	2.	UJ	2.	I
	12/16/91	0001	UG/L	U	1.0	UJ	1.0	I
	03/23/92	0001	UG/L	U	2.0	U	2.0	I
	06/22/92	0001	UG/L	B	2.7	UJ	2.7	I
	09/16/92	0001	UG/L	U	2.0	U	2.0	I
DIBUTYLCHLORENDATE	02/01/91	0001	% RECOVERY		104.		NA	I *
	12/16/91	0001	% RECOVERY		92.		NA	I *
DICHLORODIFLUOROMETHANE	05/06/91	0001	UG/L	U	1.8	U	1.8	I
	12/16/91	0001	UG/L	U	2.0		NA	I
DICHLOROMETHANE-METHYLENE CHLORIDE	11/06/90	0001	UG/L	U	2.	UJ	2.	I
	02/01/91	0001	UG/L		10.	UJ	10.	I
	05/06/91	0001	UG/L	U	5.	U	5.	I
	12/16/91	0001	UG/L	U	4.0	UJ	4.0	I
	03/23/92	0001	UG/L	U	4.0	UJ	4.0	I
	03/23/92	A001	% RECOVERY		96.		NA	R1*
	03/23/92	B001	% RECOVERY		90.		NA	R1*
	06/22/92	0001	UG/L	U	4.0		NA	I
	09/16/92	0001	UG/L	U	4.0	UJ	4.0	I
DIELDRIN	11/06/90	0001	UG/L	U	.1		NA	I *
	02/01/91	0001	UG/L	U	.1	U	.1	I
	05/06/91	0001	UG/L	U	.1	U	.1	I
	05/06/91	0001	UG/L	U	.5	U	.5	D
	12/16/91	0001	UG/L	U	0.10	U	0.10	I
	03/23/92	0001	UG/L	U	0.11	U	0.11	I
	03/23/92	A001	% RECOVERY		90.		NA	I *
	03/23/92	A001	% RECOVERY		87.		NA	X1*
	03/23/92	B001	% RECOVERY		98.		NA	I *
	03/23/92	B001	% RECOVERY		95.		NA	X1*
	06/22/92	0001	UG/L	U	0.10	U	0.10	I
	09/16/92	0001	UG/L	U	0.10	U	0.10	I
DIETHYL PHTHALATE	11/06/90	0001	UG/L	U	10.		NA	I *
	02/01/91	0001	UG/L	U	10.	U	10.	I
	05/06/91	0001	UG/L	U	10.	U	10.	I
	12/16/91	0001	UG/L	U	10.	U	10.	I
	03/23/92	0001	UG/L	U	10.	U	10.	I
	06/22/92	0001	UG/L	U	10.	U	10.	I
	09/16/92	0001	UG/L	U	10.	U	10.	I
DIMETHYL PHTHALATE	11/06/90	0001	UG/L	U	10.		NA	I *
	02/01/91	0001	UG/L	U	10.	U	10.	I
	05/06/91	0001	UG/L	U	10.	U	10.	I
	12/16/91	0001	UG/L	U	10.	U	10.	I
	03/23/92	0001	UG/L	U	10.	U	10.	I
	06/22/92	0001	UG/L	U	10.	U	10.	I
	09/16/92	0001	UG/L	U	10.	U	10.	I

PARAMETER VALUE INDICATOR (PVI): U - LESS THAN DETECTION LIMIT

GROUNDWATER QUALITY DATA BY LOCATION
SITE: TXT99 OU1 VALIDATED DATA
LOCATION: 0076 76-1
NORTH COORDINATE: 595832.03 FT
EAST COORDINATE: 1495095.83 FT
10/30/90 TO 09/18/92
REPORT DATE: 05/06/93

FORMATION OF COMPLETION: ALLUVIUM (AL)
HYDRAULIC FLOW RELATIONSHIP: DOWN GRADIENT (D)

PARAMETER NAME	LOG DATE	SAMPLE ID	UNITS OF MEASURE	PVI	LAB VALUE	PVI	VALIDATED VALUE	RUN TYPE
DISSOLVED OXYGEN	12/16/91	0001	MG/L		6.52		NA	I *
	03/23/92	0001	MG/L		2.04		NA	I *
	06/22/92	0001	MG/L		3.03		NA	I *
	09/16/92	0001	MG/L		3.78		NA	I *
ENDOSULFAN I(ALPHA)	11/06/90	0001	UG/L	U	.05		NA	I *
	02/01/91	0001	UG/L	U	.05	U	.05	I
	05/06/91	0001	UG/L	U	.05	U	.05	I
	05/06/91	0001	UG/L	U	.25	U	.25	D
	12/16/91	0001	UG/L	U	0.052	U	0.052	I
	03/23/92	0001	UG/L	J	0.021	U	0.053	I
	06/22/92	0001	UG/L	U	0.052	U	0.052	I
	09/16/92	0001	UG/L	U	0.050	U	0.050	I
ENDOSULFAN II(BETA)	11/06/90	0001	UG/L	U	.1		NA	I *
	02/01/91	0001	UG/L	U	.1	U	.1	I
	05/06/91	0001	UG/L	U	.1	U	.1	I
	05/06/91	0001	UG/L	U	.5	U	.5	D
	12/16/91	0001	UG/L	U	0.10	U	0.10	I
	03/23/92	0001	UG/L	U	0.11	U	0.11	I
	06/22/92	0001	UG/L	U	0.10	U	0.10	I
	09/16/92	0001	UG/L	U	0.10	U	0.10	I
ENDOSULFAN SULFATE	11/06/90	0001	UG/L	U	.1		NA	I *
	02/01/91	0001	UG/L	U	.1	U	.1	I
	05/06/91	0001	UG/L	U	.1	U	.1	I
	05/06/91	0001	UG/L	U	.5	U	.5	D
	12/16/91	0001	UG/L	U	0.10	U	0.10	I
	03/23/92	0001	UG/L	U	0.11	U	0.11	I
	06/22/92	0001	UG/L	U	0.10	U	0.10	I
	09/16/92	0001	UG/L	U	0.10	U	0.10	I
ENDRIN	11/06/90	0001	UG/L	U	.1		NA	I *
	02/01/91	0001	UG/L	U	.1	U	.1	I
	05/06/91	0001	UG/L	U	.1	U	.1	I
	05/06/91	0001	UG/L	U	.5	U	.5	D
	12/16/91	0001	UG/L	U	0.10	U	0.10	I
	03/23/92	0001	UG/L	U	0.11	U	0.11	I
	03/23/92	A001	% RECOVERY		91.		NA	I *
	03/23/92	A001	% RECOVERY		86.		NA	X1*
	03/23/92	B001	% RECOVERY		96.		NA	I *
	03/23/92	B001	% RECOVERY		94.		NA	X1*
	06/22/92	0001	UG/L	U	0.10	U	0.10	I
	09/16/92	0001	UG/L	U	0.10	U	0.10	I
ENDRIN ALDEHYDE -	03/23/92	0001	UG/L	U	0.11	U	0.11	I
	06/22/92	0001	UG/L	U	0.10	U	0.10	I
	09/16/92	0001	UG/L	U	0.10	U	0.10	I
ENDRIN KETONE	11/06/90	0001	UG/L	U	.1		NA	I *
	02/01/91	0001	UG/L	U	.1	U	.1	I
	05/06/91	0001	UG/L	U	.1	U	.1	I
	05/06/91	0001	UG/L	U	.5	U	.5	D
	12/16/91	0001	UG/L	U	0.10	U	0.10	I
	03/23/92	0001	UG/L	U	0.11	U	0.11	I
	06/22/92	0001	UG/L	U	0.10	U	0.10	I

PARAMETER VALUE INDICATOR (PVI): U - LESS THAN DETECTION LIMIT

GROUNDWATER QUALITY DATA BY LOCATION
SITE: TXT99 OU1 VALIDATED DATA
LOCATION: 0076 76-1
NORTH COORDINATE: 595832.03 FT
EAST COORDINATE: 1495095.83 FT
10/30/90 TO 09/18/92
REPORT DATE: 05/06/93

FORMATION OF COMPLETION: ALLUVIUM (AL)
HYDRAULIC FLOW RELATIONSHIP: DOWN GRADIENT (D)

PARAMETER NAME	LOG DATE	SAMPLE ID	UNITS OF MEASURE	PVI	LAB VALUE	PVI	VALIDATED VALUE	RUN TYPE
ENDRIN KETONE	09/16/92	0001	UG/L	U	0.10	U	0.10	I
ETHYLBENZENE	11/06/90	0001	UG/L	U	2.	U	2.	I
	02/01/91	0001	UG/L	U	2.	U	2.	I
	05/06/91	0001	UG/L	U	2.	UJ	2.	I
	12/16/91	0001	UG/L	U	1.0	U	1.0	I
	03/23/92	0001	UG/L	U	1.0	UJ	1.0	I
	06/22/92	0001	UG/L	U	1.0	UJ	1.0	I
	09/16/92	0001	UG/L	U	1.0	UJ	1.0	I
EUROPIUM-152	02/01/91	0001	PCI/L	U	100.		NA	I *
EUROPIUM-154	02/01/91	0001	PCI/L	U	56.		NA	I *
EUROPIUM-155	02/01/91	0001	PCI/L	U	39.		NA	I *
FLUORANTHENE	11/06/90	0001	UG/L	U	10.		NA	I *
	02/01/91	0001	UG/L	U	10.	U	10.	I
	05/06/91	0001	UG/L	U	10.	U	10.	I
	12/16/91	0001	UG/L	U	10.	U	10.	I
	03/23/92	0001	UG/L	U	10.	U	10.	I
	06/22/92	0001	UG/L	U	10.	U	10.	I
	09/16/92	0001	UG/L	U	10.	U	10.	I
FLUORENE	11/06/90	0001	UG/L	U	10.		NA	I *
	02/01/91	0001	UG/L	U	10.	U	10.	I
	05/06/91	0001	UG/L	U	10.	U	10.	I
	12/16/91	0001	UG/L	U	10.	U	10.	I
	03/23/92	0001	UG/L	U	10.	U	10.	I
	06/22/92	0001	UG/L	U	10.	U	10.	I
	09/16/92	0001	UG/L	U	10.	U	10.	I
FLUROBENZENE	11/06/90	0001	% RECOVERY		97.		NA	I *
	02/01/91	0001	% RECOVERY		98.		NA	I *
	05/06/91	0001	% RECOVERY		67.		NA	I *
GADOLINIUM-153	02/01/91	0001	PCI/L	U	38.		NA	I *
GAMMA CHLORDANE	11/06/90	0001	UG/L	U	.5		NA	I *
	02/01/91	0001	UG/L	U	.5	U	.5	I
	05/06/91	0001	UG/L	U	.5	U	.5	I
	05/06/91	0001	UG/L	U	2.5	U	2.5	D
	12/16/91	0001	UG/L	U	0.52	U	0.52	I
	03/23/92	0001	UG/L	U	0.053	U	0.053	I
	06/22/92	0001	UG/L	U	0.052	U	0.052	I
	09/16/92	0001	UG/L	U	0.050	U	0.050	I
GAMMA-BHC (LINDANE)	11/06/90	0001	UG/L	U	.05		NA	I *
	02/01/91	0001	UG/L	U	.05	U	.05	I
	05/06/91	0001	UG/L	U	.05	U	.05	I
	05/06/91	0001	UG/L	U	.25	U	.25	D
	12/16/91	0001	UG/L	U	0.052	U	0.052	I
	03/23/92	0001	UG/L	U	0.053	U	0.053	I
	03/23/92	A001	% RECOVERY		86.		NA	I *
	03/23/92	B001	% RECOVERY		92.		NA	I *
	03/23/92	B001	% RECOVERY		96.		NA	X1*

PARAMETER VALUE INDICATOR (PVI): U - LESS THAN DETECTION LIMIT

GROUNDWATER QUALITY DATA BY LOCATION
SITE: TXT99 OU1 VALIDATED DATA
LOCATION: 0076 76-1
NORTH COORDINATE: 595832.03 FT
EAST COORDINATE: 1495095.83 FT
10/30/90 TO 09/18/92
REPORT DATE: 05/06/93

FORMATION OF COMPLETION: ALLUVIUM (AL)
HYDRAULIC FLOW RELATIONSHIP: DOWN GRADIENT (D)

PARAMETER NAME	LOG DATE	SAMPLE ID	UNITS OF MEASURE	PVI	LAB VALUE	PVI	VALIDATED VALUE	RUN TYPE
GAMMA-BHC (LINDANE)	06/22/92	0001	UG/L	U	0.052	U	0.052	I
	09/16/92	0001	UG/L	U	0.050	U	0.050	I
HEPTACHLOR	11/06/90	0001	UG/L	U	.05		NA	I *
	02/01/91	0001	UG/L	U	.05	U	.05	I
	05/06/91	0001	UG/L	U	.05	U	.05	I
	05/06/91	0001	UG/L	U	.25	U	.25	D
	12/16/91	0001	UG/L	U	0.052	U	0.052	I
	03/23/92	0001	UG/L	U	0.053	U	0.053	I
	03/23/92	A001	% RECOVERY		82.		NA	I *
	03/23/92	B001	% RECOVERY		86.		NA	I *
	03/23/92	B001	% RECOVERY		82.		NA	X1*
	06/22/92	0001	UG/L	U	0.052	U	0.052	I
	09/16/92	0001	UG/L	U	0.050	U	0.050	I
HEPTACHLOR EPOXIDE	11/06/90	0001	UG/L	U	.05		NA	I *
	02/01/91	0001	UG/L	U	.05	U	.05	I
	05/06/91	0001	UG/L	U	.05	U	.05	I
	05/06/91	0001	UG/L	U	.25	U	.25	D
	12/16/91	0001	UG/L	U	0.052	U	0.052	I
	03/23/92	0001	UG/L	U	0.053	U	0.053	I
	06/22/92	0001	UG/L	U	0.052	U	0.052	I
	09/16/92	0001	UG/L	U	0.050	U	0.050	I
HEXACHLOROBENZENE	11/06/90	0001	UG/L	U	10.		NA	I *
	02/01/91	0001	UG/L	U	10.	U	10.	I
	05/06/91	0001	UG/L	U	10.	U	10.	I
	12/16/91	0001	UG/L	U	10.	U	10.	I
	03/23/92	0001	UG/L	U	10.	U	10.	I
	06/22/92	0001	UG/L	U	10.	U	10.	I
	09/16/92	0001	UG/L	U	10.	U	10.	I
HEXACHLOROBUTADIENE	11/06/90	0001	UG/L	U	10.		NA	I *
	02/01/91	0001	UG/L	U	10.	U	10.	I
	05/06/91	0001	UG/L	U	10.	U	10.	I
	12/16/91	0001	UG/L	U	10.	U	10.	I
	03/23/92	0001	UG/L	U	10.	U	10.	I
	06/22/92	0001	UG/L	U	10.	U	10.	I
	09/16/92	0001	UG/L	U	10.	U	10.	I
HEXACHLOROCYCLOPENTADIENE	11/06/90	0001	UG/L	U	10.		NA	I *
	02/01/91	0001	UG/L	U	10.	UJ	10.	I
	05/06/91	0001	UG/L	U	10.	U	10.	I
	12/16/91	0001	UG/L	U	10.	U	10.	I
	03/23/92	0001	UG/L	U	10.	U	10.	I
	06/22/92	0001	UG/L	U	10.	U	10.	I
	09/16/92	0001	UG/L	U	10.	U	10.	I
HEXACHLOROETHANE	11/06/90	0001	UG/L	U	10.		NA	I *
	02/01/91	0001	UG/L	U	10.	U	10.	I
	05/06/91	0001	UG/L	U	10.	U	10.	I
	12/16/91	0001	UG/L	U	10.	U	10.	I
	03/23/92	0001	UG/L	U	10.	U	10.	I
	06/22/92	0001	UG/L	U	10.	U	10.	I
	09/16/92	0001	UG/L	U	10.	U	10.	I
INDENO(1,2,3-CD)PYRENE	11/06/90	0001	UG/L	U	10.		NA	I *

PARAMETER VALUE INDICATOR (PVI): U - LESS THAN DETECTION LIMIT

GROUNDWATER QUALITY DATA BY LOCATION
SITE: TXT99 OU1 VALIDATED DATA
LOCATION: 0076 76-1
NORTH COORDINATE: 595832.03 FT
EAST COORDINATE: 1495095.83 FT
10/30/90 TO 09/18/92
REPORT DATE: 05/06/93

FORMATION OF COMPLETION: ALLUVIUM (AL)
HYDRAULIC FLOW RELATIONSHIP: DOWN GRADIENT (D)

PARAMETER NAME	LOG DATE	SAMPLE ID	UNITS OF MEASURE	PVI	LAB VALUE	PVI	VALIDATED VALUE	RUN TYPE
INDENO(1,2,3-CD)PYRENE	02/01/91	0001	UG/L	U	10.	U	10.	I
	05/06/91	0001	UG/L	U	10.	U	10.	I
	12/16/91	0001	UG/L	U	10.	U	10.	I
	03/23/92	0001	UG/L	U	10.	U	10.	I
	06/22/92	0001	UG/L	U	10.	U	10.	I
	09/16/92	0001	UG/L	U	10.	U	10.	I
IODINE-131	02/01/91	0001	PCI/L	U	19.		NA	I *
IRIDIUM-192	02/01/91	0001	PCI/L	U	15.		NA	I *
IRON, TOTAL	11/06/90	0001	UG/L		780.		NA	I *
	02/01/91	0001	UG/L	B	69.7	B	69.7	I
	02/01/91	I001	UG/L		22.9		NA	I *
	05/06/91	0001	UG/L		17.7		NA	I *
	05/06/91	0001	UG/L	B	19.9	UJ	19.9	I
	12/16/91	0001	UG/L	U	100.	U	100.	I
	03/23/92	0001	UG/L	U	30.	U	30.	I
	03/23/92	A001	% RECOVERY		86.5		NA	I *
	06/22/92	0001	UG/L	B	69.6		69.6	I
	09/16/92	0001	UG/L		28.3	UJ	28.30	I
IRON-59	02/01/91	0001	PCI/L	U	34.		NA	I *
ISOPHORONE	11/06/90	0001	UG/L	U	10.		NA	I *
	02/01/91	0001	UG/L	U	10.	U	10.	I
	05/06/91	0001	UG/L	U	10.	U	10.	I
	12/16/91	0001	UG/L	U	10.	U	10.	I
	03/23/92	0001	UG/L	U	10.	U	10.	I
	06/22/92	0001	UG/L	U	10.	U	10.	I
	09/16/92	0001	UG/L	U	10.	U	10.	I
LANTHANUM-140	02/01/91	0001	PCI/L	U	27.		NA	I *
LEAD, TOTAL	11/06/90	0001	UG/L		37.9		NA	I *
	02/01/91	0001	UG/L	U	2.	U	2.	I
	05/06/91	0001	UG/L	U	2.	UJ	2.	I
	12/16/91	0001	UG/L	U	3.0	J	2.7	I
	03/23/92	0001	UG/L	U	2.0	U	2.0	I
	03/23/92	A001	% RECOVERY		97.5		NA	I *
	06/22/92	0001	UG/L	U	2.0	UJ	2.00	I
	09/16/92	0001	UG/L	U	2.0	UJ	2.00	I
MAGNESIUM, TOTAL	11/06/90	0001	UG/L		35100.		NA	I *
	02/01/91	0001	UG/L		32300.		32300.	I
	02/01/91	I001	UG/L		34500.		NA	I *
	05/06/91	0001	UG/L		31600.		NA	I *
	05/06/91	0001	UG/L		31000.		31000.	I
	12/16/91	0001	UG/L		30300.		30300.	I
	03/23/92	0001	UG/L		30400.	J	30400.00	I
	03/23/92	A001	% RECOVERY		98.3		NA	I *
	03/23/92	C001	%DIFFRENCE		3.2		NA	I *
	06/22/92	0001	UG/L		29200.		29200.	I
	09/16/92	0001	UG/L		29100.		29100.	I
MANGANESE, TOTAL	11/06/90	0001	UG/L		19.1		NA	I *

PARAMETER VALUE INDICATOR (PVI): U - LESS THAN DETECTION LIMIT

GROUNDWATER QUALITY DATA BY LOCATION
SITE: TXT99 OU1 VALIDATED DATA
LOCATION: 0076 76-1
NORTH COORDINATE: 595832.03 FT
EAST COORDINATE: 1495095.83 FT
10/30/90 TO 09/18/92
REPORT DATE: 05/06/93

FORMATION OF COMPLETION: ALLUVIUM (AL)
HYDRAULIC FLOW RELATIONSHIP: DOWN GRADIENT (D)

PARAMETER NAME	LOG DATE	SAMPLE ID	UNITS OF MEASURE	PVI	LAB VALUE	PVI	VALIDATED VALUE	RUN TYPE
MANGANESE, TOTAL	02/01/91	0001	UG/L	B	5.1	B	5.1	I
	02/01/91	I001	UG/L		9.51		NA	I *
	05/06/91	0001	UG/L		3.4		NA	I *
	05/06/91	0001	UG/L	B	4.7	B	4.7	I
	12/16/91	0001	UG/L	U	15.0	U	15.0	I
	03/23/92	0001	UG/L	B	2.80		2.80	I
	03/23/92	A001	% RECOVERY		87.6		NA	I *
	06/22/92	0001	UG/L	B	6.8		6.8	I
	09/16/92	0001	UG/L		9.2		9.2	I
MANGANESE-54	02/01/91	0001	PCI/L	U	15.		NA	I *
MERCURY, TOTAL	11/06/90	0001	UG/L	U	.2		NA	I *
	02/01/91	0001	UG/L	U	.2	U	.2	I
	05/06/91	0001	UG/L	U	.2	U	.2	I
	12/16/91	0001	UG/L	U	0.20	U	0.20	I
	03/23/92	0001	UG/L	U	0.10	U	0.10	I
	03/23/92	A001	% RECOVERY		98.1		NA	I *
	06/22/92	0001	UG/L	U	0.10	UJ	0.10	I
	09/16/92	0001	UG/L	U	0.10	U	0.10	I
MERCURY-203	02/01/91	0001	PCI/L	U	15.		NA	I *
METHOXYCHLOR	11/06/90	0001	UG/L	U	.5		NA	I *
	02/01/91	0001	UG/L	U	.5	U	.5	I
	05/06/91	0001	UG/L	U	.5	U	.5	I
	05/06/91	0001	UG/L	U	2.5	U	2.5	D
	12/16/91	0001	UG/L	U	0.52	U	0.52	I
	03/23/92	0001	UG/L	U	0.53	U	0.53	I
	06/22/92	0001	UG/L	U	0.52	U	0.52	I
	09/16/92	0001	UG/L	U	0.50	U	0.50	I
N-NITROSO-DI-N-PROPYLAMINE	11/06/90	0001	UG/L	U	10.		NA	I *
	02/01/91	0001	UG/L	U	10.	U	10.	I
	05/06/91	0001	UG/L	U	10.	U	10.	I
	12/16/91	0001	UG/L	U	10.	U	10.	I
	03/23/92	0001	UG/L	U	10.	U	10.	I
	03/23/92	A001	% RECOVERY		57.		NA	I *
	03/23/92	B001	% RECOVERY		70.		NA	I *
	06/22/92	0001	UG/L	U	10.	U	10.	I
	09/16/92	0001	UG/L	U	10.	U	10.	I
N-NITROSODIPHENYLAMINE	11/06/90	0001	UG/L	U	10.		NA	I *
	02/01/91	0001	UG/L	U	10.	U	10.	I
	05/06/91	0001	UG/L	U	10.	U	10.	I
	12/16/91	0001	UG/L	U	10.	U	10.	I
	03/23/92	0001	UG/L	U	10.	U	10.	I
	06/22/92	0001	UG/L	U	10.	U	10.	I
	09/16/92	0001	UG/L	U	10.	UJ	10.	I
NAPHTHALENE	11/06/90	0001	UG/L	U	10.		NA	I *
	02/01/91	0001	UG/L	U	10.	U	10.	I
	05/06/91	0001	UG/L	U	10.	U	10.	I
	12/16/91	0001	UG/L	U	10.	U	10.	I
	03/23/92	0001	UG/L	U	10.	U	10.	I
	06/22/92	0001	UG/L	U	10.	U	10.	I

PARAMETER VALUE INDICATOR (PVI): U - LESS THAN DETECTION LIMIT

GROUNDWATER QUALITY DATA BY LOCATION
SITE: TXT99 OU1 VALIDATED DATA
LOCATION: 0076 76-1
NORTH COORDINATE: 595832.03 FT
EAST COORDINATE: 1495095.83 FT
10/30/90 TO 09/18/92
REPORT DATE: 05/06/93

FORMATION OF COMPLETION: ALLUVIUM (AL)
HYDRAULIC FLOW RELATIONSHIP: DOWN GRADIENT (D)

PARAMETER NAME	LOG DATE	SAMPLE ID	UNITS OF MEASURE	PVI	LAB VALUE	PVI	VALIDATED VALUE	RUN TYPE
NAPHTHALENE	09/16/92	0001	UG/L	U	10.	U	10.	I
NICKEL, TOTAL	11/06/90	0001	UG/L	B	21.8		NA	I *
	02/01/91	0001	UG/L	U	20.	U	20.	I
	05/06/91	0001	UG/L	B	24.9	B	24.9	I
	12/16/91	0001	UG/L	U	40.0	U	40.0	I
	03/23/92	0001	UG/L	U	18.0	U	18.0	I
	03/23/92	A001	% RECOVERY		84.5		NA	I *
	06/22/92	0001	UG/L	U	18.0	U	18.0	I
	09/16/92	0001	UG/L	U	9.0	U	9.0	I
NIOBIUM-95	02/01/91	0001	PCI/L	U	15.		NA	I *
NITRATE	12/16/91	0001	MG/L		.738		.738	I
NITRATE NITRITE	02/01/91	0001	MG/L		1.79		NA	I *
	05/06/91	0001	MG/L		1.1		NA	I *
	03/23/92	A001	% RECOVERY		84.8		NA	I *
	03/23/92	B001	% RECOVERY		88.8		NA	I *
	03/23/92	C001	%DIFFRENCE		0.55		NA	I *
	06/22/92	0001	MG/L		0.68		0.68	I
	09/16/92	0001	MG/L		0.84		0.84	I
NITRITE AS NITROGEN	12/16/91	0001	MG/L	U	.1	U	.1	I
NITROBENZENE	11/06/90	0001	UG/L	U	10.		NA	I *
	02/01/91	0001	UG/L	U	10.	U	10.	I
	05/06/91	0001	UG/L	U	10.	U	10.	I
	12/16/91	0001	UG/L	U	10.	U	10.	I
	03/23/92	0001	UG/L	U	10.		NA	I *
	06/22/92	0001	UG/L	U	10.		NA	I *
	09/16/92	0001	UG/L	U	10.		NA	I *
NITROBENZENE-D5	02/01/91	0001	% RECOVERY		73.		NA	I *
	12/16/91	0001	% RECOVERY		76.		NA	I *
	03/23/92	0001	% RECOVERY		55.		NA	I *
	03/23/92	A001	% RECOVERY		49.		NA	I *
	03/23/92	B001	% RECOVERY		53.		NA	I *
	06/22/92	0001	% RECOVERY		82.		NA	I *
	09/16/92	0001	% RECOVERY		81.		NA	I *
O-CHLOROFLUROBENZENE	11/06/90	0001	% RECOVERY		101.		NA	I *
	02/01/91	0001	% RECOVERY		104.		NA	I *
	05/06/91	0001	% RECOVERY		75.		NA	I *
P-TERPHENYL-d14	02/01/91	0001	% RECOVERY		90.		NA	I *
	12/16/91	0001	% RECOVERY		82.		NA	I *
	03/23/92	0001	% RECOVERY		93.		NA	I *
	03/23/92	A001	% RECOVERY		98.		NA	I *
	03/23/92	B001	% RECOVERY		90.		NA	I *
	06/22/92	0001	% RECOVERY		118.		NA	I *
	09/16/92	0001	% RECOVERY		105.		NA	I *
PENTACHLOROPHENOL	11/06/90	0001	UG/L	U	50.		NA	I *
	02/01/91	0001	UG/L	U	50.	U	50.	I
	05/06/91	0001	UG/L	U	50.	U	50.	I

PARAMETER VALUE INDICATOR (PVI): U - LESS THAN DETECTION LIMIT

GROUNDWATER QUALITY DATA BY LOCATION
SITE: TXT99 OU1 VALIDATED DATA
LOCATION: 0076 76-1
NORTH COORDINATE: 595832.03 FT
EAST COORDINATE: 1495095.83 FT
10/30/90 TO 09/18/92
REPORT DATE: 05/06/93

FORMATION OF COMPLETION: ALLUVIUM (AL)
HYDRAULIC FLOW RELATIONSHIP: DOWN GRADIENT (D)

PARAMETER NAME	LOG DATE	SAMPLE ID	UNITS OF MEASURE	PVI	LAB VALUE	PVI	VALIDATED VALUE	RUN TYPE
PENTACHLOROPHENOL	12/16/91	0001	UG/L	U	50.	U	50.	I
	03/23/92	0001	UG/L	U	26.	U	26.	I
	03/23/92	A001	% RECOVERY		91.		NA	I *
	03/23/92	B001	% RECOVERY		99.		NA	I *
	06/22/92	0001	UG/L	U	26.	U	26.	I
	09/16/92	0001	UG/L	U	26.	U	26.	I
PH	12/16/91	0001	SU		7.12		NA	I *
	03/23/92	0001	SU		6.95		NA	I *
	06/22/92	0001	SU		7.20		NA	I *
	09/16/92	0001	SU		6.95		NA	I *
PHENANTHRENE	11/06/90	0001	UG/L	U	10.		NA	I *
	02/01/91	0001	UG/L	U	10.	U	10.	I
	05/06/91	0001	UG/L	U	10.	U	10.	I
	12/16/91	0001	UG/L	U	10.	U	10.	I
	03/23/92	0001	UG/L	U	10.	U	10.	I
	06/22/92	0001	UG/L	U	10.	U	10.	I
	09/16/92	0001	UG/L	U	10.	U	10.	I
PHENOL	11/06/90	0001	UG/L	U	10.		NA	I *
	02/01/91	0001	UG/L	U	10.	U	10.	I
	05/06/91	0001	UG/L	U	10.	U	10.	I
	12/16/91	0001	UG/L	U	10.	U	10.	I
	03/23/92	0001	UG/L	U	10.	U	10.	I
	03/23/92	A001	% RECOVERY		62.		NA	I *
	03/23/92	B001	% RECOVERY		68.		NA	I *
	06/22/92	0001	UG/L	U	10.	U	10.	I
	09/16/92	0001	UG/L	U	10.	U	10.	I
PHENOL-d5	02/01/91	0001	% RECOVERY		39.		NA	I *
	12/16/91	0001	% RECOVERY		50.		NA	I *
	03/23/92	0001	% RECOVERY		59.		NA	I *
	03/23/92	A001	% RECOVERY		53.		NA	I *
	03/23/92	B001	% RECOVERY		57.		NA	I *
	06/22/92	0001	% RECOVERY		85.		NA	I *
	09/16/92	0001	% RECOVERY		81.		NA	I *
PLUTONIUM-238	11/06/90	0001	PCI/L	U	1.		NA	I *
	02/01/91	0001	PCI/L	U	1.		NA	I *
	12/16/91	0001	PCI/L	U	1.		NA	I *
	03/23/92	0001	PCI/L		0.0		NA	I *
	03/23/92	A001	% RECOVERY		88.		NA	I *
	03/23/92	B001	% RECOVERY		76.		NA	I *
	06/22/92	0001	PCI/L		0.0		NA	I *
	09/16/92	0001	PCI/L	U	.0992		NA	I *
PLUTONIUM-239/240	11/06/90	0001	PCI/L	U	1.		NA	I *
	02/01/91	0001	PCI/L	U	1.		NA	I *
	12/16/91	0001	PCI/L	U	1.		NA	I *
	03/23/92	0001	PCI/L		1.7		NA	I *
	03/23/92	A001	% RECOVERY		88.		NA	I *
	03/23/92	B001	% RECOVERY		76.		NA	I *
	06/22/92	0001	PCI/L		0.0		NA	I *
	09/16/92	0001	PCI/L	U	.0389		NA	I *
POTASSIUM, TOTAL	11/06/90	0001	UG/L	B	3320.		NA	I *

PARAMETER VALUE INDICATOR (PVI): U - LESS THAN DETECTION LIMIT

GROUNDWATER QUALITY DATA BY LOCATION
SITE: TXT99 OU1 VALIDATED DATA
LOCATION: 0076 76-1
NORTH COORDINATE: 595832.03 FT
EAST COORDINATE: 1495095.83 FT
10/30/90 TO 09/18/92
REPORT DATE: 05/06/93

FORMATION OF COMPLETION: ALLUVIUM (AL)
HYDRAULIC FLOW RELATIONSHIP: DOWN GRADIENT (D)

PARAMETER NAME	LOG DATE	SAMPLE ID	UNITS OF MEASURE	PVI	LAB VALUE	PVI	VALIDATED VALUE	RUN TYPE
POTASSIUM, TOTAL	02/01/91	0001	UG/L	B	3400.	UJ	3400.	I
	02/01/91	I001	UG/L		3320.		NA	I *
	05/06/91	0001	UG/L	B	2800.	B	2800.	I
	05/06/91	I001	UG/L		2870.		NA	I *
	12/16/91	0001	UG/L	U	5000.	U	5000.	I
	03/23/92	0001	UG/L	B	2570.		2570.	I
	03/23/92	A001	% RECOVERY		112.		NA	I *
	06/22/92	0001	UG/L	B	2990.		2990.	I
	09/16/92	0001	UG/L		3280.	UJ	3280.00	I
POTASSIUM-40	02/01/91	0001	PCI/L	U	170.		NA	I *
	09/16/92	0001	PCI/L	U	223.		NA	I *
PYRENE	11/06/90	0001	UG/L	U	10.		NA	I *
	02/01/91	0001	UG/L	U	10.	U	10.	I
	05/06/91	0001	UG/L	U	10.	U	10.	I
	12/16/91	0001	UG/L	U	10.	U	10.	I
	03/23/92	0001	UG/L	U	10.	U	10.	I
	03/23/92	A001	% RECOVERY		83.		NA	I *
	03/23/92	B001	% RECOVERY		80.		NA	I *
	06/22/92	0001	UG/L	U	10.	U	10.	I
	09/16/92	0001	UG/L	U	10.	U	10.	I
RADIUM-226	11/06/90	0001	PCI/L	U	1.		NA	I *
	02/01/91	0001	PCI/L	U	1.		NA	I *
	12/16/91	0001	PCI/L	U	1.		NA	I *
	03/23/92	0001	PCI/L		0.0		NA	I *
	03/23/92	A001	% RECOVERY		101.		NA	I *
	03/23/92	B001	% RECOVERY		93.		NA	I *
	06/22/92	0001	PCI/L		0.4		NA	I *
	09/16/92	0001	PCI/L	U	.45		NA	I *
REDOX POTENTIAL	12/16/91	0001	MVOLTS		48.7		NA	I *
	03/23/92	0001	MVOLTS		-76.2		NA	I *
	06/22/92	0001	MVOLTS		88.3		NA	I *
	09/16/92	0001	MVOLTS		-19.9		NA	I *
RUTHENIUM-103	02/01/91	0001	PCI/L	U	17.		NA	I *
RUTHENIUM-106	02/01/91	0001	PCI/L	U	170.		NA	I *
SCANDIUM-46	02/01/91	0001	PCI/L	U	1.3		NA	I *
SELENIUM, TOTAL	11/06/90	0001	UG/L	U	2.		NA	I *
	02/01/91	0001	UG/L	U	2.	UJ	2.0	I
	05/06/91	0001	UG/L	U	2.	UJ	2.	I
	12/16/91	0001	UG/L	U	5.0	UJ	2.	I
	03/23/92	0001	UG/L	U	2.0	UJ	2.0	I
	03/23/92	A001	% RECOVERY		65.0		NA	I *
	06/22/92	0001	UG/L	U	2.0	U	2.0	I
	09/16/92	0001	UG/L	U	2.0	UJ	2.00	I
SILVER, TOTAL	11/06/90	0001	UG/L		17.4		NA	I *
	02/01/91	0001	UG/L	B	7.4	UJ	7.4	I
	05/06/91	0001	UG/L		23.1		23.1	I
	12/16/91	0001	UG/L	U	10.0	U	10.0	I

PARAMETER VALUE INDICATOR (PVI): U - LESS THAN DETECTION LIMIT

GROUNDWATER QUALITY DATA BY LOCATION
SITE: TXT99 OU1 VALIDATED DATA
LOCATION: 0076 76-1
NORTH COORDINATE: 595832.03 FT
EAST COORDINATE: 1495095.83 FT
10/30/90 TO 09/18/92
REPORT DATE: 05/06/93

FORMATION OF COMPLETION: ALLUVIUM (AL)
HYDRAULIC FLOW RELATIONSHIP: DOWN GRADIENT (D)

PARAMETER NAME	LOG DATE	SAMPLE ID	UNITS OF MEASURE	PVI	LAB VALUE	PVI	VALIDATED VALUE	RUN TYPE
SILVER, TOTAL	03/23/92	0001	UG/L	U	8.0	U	8.0	I
	03/23/92	A001	% RECOVERY		85.4		NA	I *
	06/22/92	0001	UG/L	U	6.0	U	6.0	I
	09/16/92	0001	UG/L	U	3.0	UJ	3.00	I
SILVER-110	02/01/91	0001	PCI/L	U	57.		NA	I *
SODIUM, TOTAL	11/06/90	0001	UG/L		67000.		NA	I *
	02/01/91	0001	UG/L		53800.		53800.	I
	02/01/91	I001	UG/L		52000.		NA	I *
	05/06/91	0001	UG/L		49200.		NA	I *
	05/06/91	0001	UG/L		46900.		46900.	I
	12/16/91	0001	UG/L		46600.		46600.	I
	03/23/92	0001	UG/L		53100.	J	53100.00	I
	03/23/92	A001	% RECOVERY		100.		NA	I *
	03/23/92	C001	%DIFFRENCE		3.6		NA	I *
	06/22/92	0001	UG/L		46800.		46800.	I
	09/16/92	0001	UG/L		47700.		47700.	I
SODIUM-22	02/01/91	0001	PCI/L	U	20.		NA	I *
SPECIFIC CONDUCTANCE	12/16/91	0001	UMHOS/CM		680		NA	I *
	03/23/92	0001	UMHOS/CM		730		NA	I *
	06/22/92	0001	UMHOS/CM		750		NA	I *
	09/16/92	0001	UMHOS/CM		820		NA	I *
STRONTIUM-85	02/01/91	0001	PCI/L	U	22.		NA	I *
STRONTIUM-90	11/06/90	0001	PCI/L	U	5.		NA	I *
	02/01/91	0001	PCI/L	U	2.		NA	I *
	12/16/91	0001	PCI/L	U	5.		NA	I *
	03/23/92	0001	PCI/L		0.3		NA	I *
	06/22/92	0001	PCI/L		0.3		NA	I *
	09/16/92	0001	PCI/L	U	.59		NA	I *
SULFATE	02/01/91	0001	MG/L		62.3		NA	I *
	05/06/91	0001	MG/L		41.3		NA	I *
	12/16/91	0001	MG/L	U	2.	U	2.	I
	03/23/92	0001	MG/L		56.5		56.5	I
	03/23/92	A001	% RECOVERY		106.		NA	I *
	03/23/92	C001	%DIFFRENCE		1.6		NA	I *
	06/22/92	0001	MG/L		44.2		44.2	I
	09/16/92	0001	MG/L		55.4		55.4	I
TEMPERATURE	12/16/91	0001	DEG C		13.2		NA	I *
	03/23/92	0001	DEG C		13.8		NA	I *
	06/22/92	0001	DEG C		18.5		NA	I *
	09/16/92	0001	DEG C		19.0		NA	I *
TETRACHLORO-M-XYLENE	03/23/92	0001	% RECOVERY		80.		NA	I *
	03/23/92	A001	% RECOVERY		75.		NA	I *
	03/23/92	A001	% RECOVERY		85.		NA	X1*
	03/23/92	B001	% RECOVERY		80.		NA	I *
	03/23/92	B001	% RECOVERY		100.		NA	X1*
	06/22/92	0001	% RECOVERY		70.		NA	I *
	06/22/92	0001	% RECOVERY		100.		NA	X1*

PARAMETER VALUE INDICATOR (PVI): U - LESS THAN DETECTION LIMIT

GROUNDWATER QUALITY DATA BY LOCATION
SITE: TXT99 OU1 VALIDATED DATA
LOCATION: 0076 76-1
NORTH COORDINATE: 595832.03 FT
EAST COORDINATE: 1495095.83 FT
10/30/90 TO 09/18/92
REPORT DATE: 05/06/93

FORMATION OF COMPLETION: ALLUVIUM (AL)
HYDRAULIC FLOW RELATIONSHIP: DOWN GRADIENT (D)

PARAMETER NAME	LOG DATE	SAMPLE ID	UNITS OF MEASURE	PVI	LAB VALUE	PVI	VALIDATED VALUE	RUN TYPE
TETRACHLORO-M-XYLENE	09/16/92	0001	% RECOVERY		65.		NA	I *
TETRACHLOROETHENE	11/06/90	0001	UG/L		1.2	J	1.2	I
	02/01/91	0001	UG/L		.3		.3	I
	05/06/91	0001	UG/L		.4	J	.4	I
	12/16/91	0001	UG/L	U	1.0	U	1.0	I
	03/23/92	0001	UG/L	J	0.29	J	0.29	I
	06/22/92	0001	UG/L	U	0.30		NA	I
	09/16/92	0001	UG/L		0.40	UJ	0.40	I
THALLIUM, TOTAL	11/06/90	0001	UG/L	B	2.4		NA	I *
	02/01/91	0001	UG/L	U	2.	UJ	2.0	I
	05/06/91	0001	UG/L	U	2.	U	10.	I
	12/16/91	0001	UG/L	U	10.0	UJ	2.	I
	03/23/92	0001	UG/L	U	2.0	U	2.0	I
	03/23/92	A001	% RECOVERY		94.6		NA	I *
	06/22/92	0001	UG/L	U	2.0	U	2.0	I
	09/16/92	0001	UG/L	U	2.0	UJ	2.00	I
THORIUM-228	11/06/90	0001	PCI/L	U	1.		NA	I *
	02/01/91	0001	PCI/L		1.5		NA	I *
	12/16/91	0001	PCI/L		1.3		NA	I *
	03/23/92	0001	PCI/L		0.0		NA	I *
	03/23/92	A001	% RECOVERY		97.		NA	I *
	03/23/92	B001	% RECOVERY		102.		NA	I *
	06/22/92	0001	PCI/L		0.0		NA	I *
	09/16/92	0001	PCI/L	U	.15		NA	I *
THORIUM-230	11/06/90	0001	PCI/L	U	1.		NA	I *
	02/01/91	0001	PCI/L	U	1.		NA	I *
	12/16/91	0001	PCI/L	U	1.		NA	I *
	03/23/92	0001	PCI/L		0.0		NA	I *
	03/23/92	A001	% RECOVERY		97.		NA	I *
	03/23/92	B001	% RECOVERY		102.		NA	I *
	06/22/92	0001	PCI/L		0.0		NA	I *
	09/16/92	0001	PCI/L		.57		NA	I *
THORIUM-232	11/06/90	0001	PCI/L	U	1.		NA	I *
	02/01/91	0001	PCI/L	U	1.		NA	I *
	12/16/91	0001	PCI/L	U	1.		NA	I *
	03/23/92	0001	PCI/L		0.0		NA	I *
	03/23/92	A001	% RECOVERY		97.		NA	I *
	03/23/92	B001	% RECOVERY		102.		NA	I *
	06/22/92	0001	PCI/L		0.0		NA	I *
	09/16/92	0001	PCI/L	U	.093		NA	I *
TIN-113	02/01/91	0001	PCI/L	U	23.		NA	I *
TIN-126	02/01/91	0001	PCI/L	U	46.		NA	I *
TOLUENE	11/06/90	0001	UG/L	U	2.	U	2.	I
	02/01/91	0001	UG/L	U	2.	U	2.	I
	05/06/91	0001	UG/L	U	2.	UJ	2.	I
	12/16/91	0001	UG/L	U	1.0	U	1.0	I
	03/23/92	0001	UG/L	U	2.0	UJ	2.0	I
	06/22/92	0001	UG/L	U	2.0	UJ	2.0	I

PARAMETER VALUE INDICATOR (PVI): U - LESS THAN DETECTION LIMIT

GROUNDWATER QUALITY DATA BY LOCATION
SITE: TXT99 OU1 VALIDATED DATA
LOCATION: 0076 76-1
NORTH COORDINATE: 595832.03 FT
EAST COORDINATE: 1495095.83 FT
10/30/90 TO 09/18/92
REPORT DATE: 05/06/93

FORMATION OF COMPLETION: ALLUVIUM (AL)
HYDRAULIC FLOW RELATIONSHIP: DOWN GRADIENT (D)

PARAMETER NAME	LOG DATE	SAMPLE ID	UNITS OF MEASURE	PVI	LAB VALUE	PVI	VALIDATED VALUE	RUN TYPE
TOLUENE	09/16/92	0001	UG/L	U	2.0	UJ	2.0	I
TOTAL XYLENES	11/06/90	0001	UG/L	U	1.	U	1.	I
	02/01/91	0001	UG/L	U	1.	U	1.	I
	05/06/91	0001	UG/L	U	1.	UJ	1.	I
	12/16/91	0001	UG/L	U	2.0	U	2.0	I
	03/23/92	0001	UG/L	U	2.0	UJ	2.0	I
	06/22/92	0001	UG/L	U	2.0	UJ	2.0	I
	09/16/92	0001	UG/L	U	2.0	UJ	2.0	I
TOXAPHENE	11/06/90	0001	UG/L	U	1.		NA	I *
	02/01/91	0001	UG/L	U	1.	U	1.	I
	05/06/91	0001	UG/L	U	1.	U	1.	I
	05/06/91	0001	UG/L	U	5.	U	5.	D
	12/16/91	0001	UG/L	U	1.0	U	1.0	I
	03/23/92	0001	UG/L	U	5.3	U	5.3	I
	06/22/92	0001	UG/L	U	5.2	U	5.2	I
	09/16/92	0001	UG/L	U	5.0	U	5.0	I
TRICHLOROETHENE	11/06/90	0001	UG/L		3.8	J	3.8	I
	02/01/91	0001	UG/L		1.2		1.2	I
	05/06/91	0001	UG/L		1.7	J	1.7	I
	12/16/91	0001	UG/L	U	1.0	U	1.0	I
	03/23/92	0001	UG/L		1.4	J	1.4	I
	03/23/92	A001	% RECOVERY		1.5		NA	I *
	03/23/92	A001	% RECOVERY		87.		NA	R1*
	03/23/92	B001	% RECOVERY		86.		NA	R1*
	06/22/92	0001	UG/L		1.6	J	1.6	I
	09/16/92	0001	UG/L		1.7	UJ	1.7	I
TRICHLOROFLUOROMETHANE	11/06/90	0001	UG/L	U	2.	U	2.	I
	02/01/91	0001	UG/L	U	2.	U	2.	I
	05/06/91	0001	UG/L	U	2.	U	2.	I
	12/16/91	0001	UG/L	U	2.0	U	2.0	I
	03/23/92	0001	UG/L	U	2.0	UJ	2.0	I
	06/22/92	0001	UG/L	U	2.0		NA	I
	09/16/92	0001	UG/L	U	2.0	U	2.0	I
TRIFLUOROTOLUENE	12/16/91	0001	% RECOVERY		104.		NA	I *
	03/23/92	0001	% RECOVERY		90.		NA	I *
	03/23/92	A001	% RECOVERY		97.		NA	I *
	03/23/92	A001	% RECOVERY		92.		NA	R1*
	03/23/92	B001	% RECOVERY		93.		NA	I *
	03/23/92	B001	% RECOVERY		86.		NA	R1*
	06/22/92	0001	% RECOVERY		130.		NA	I *
	09/16/92	0001	% RECOVERY		60.		NA	I *
TRITIUM	11/06/90	0001	PCI/L		2970.		NA	I *
	02/01/91	0001	PCI/ML		1.7		NA	I *
	12/16/91	0001	PCI/L		527.		NA	I *
	03/23/92	0001	PCI/L		1200.		NA	I *
	03/23/92	A001	% RECOVERY		100.		NA	I *
	03/23/92	B001	% RECOVERY		102.		NA	I *
	06/22/92	0001	PCI/L		1100.		NA	I *
	09/16/92	0001	PCI/L		1420.		NA	I *
URANIUM-234	11/06/90	0001	PCI/L	U	1.		NA	I *

PARAMETER VALUE INDICATOR (PVI): U - LESS THAN DETECTION LIMIT

GROUNDWATER QUALITY DATA BY LOCATION
SITE: TXT99 OU1 VALIDATED DATA
LOCATION: 0076 76-1
NORTH COORDINATE: 595832.03 FT
EAST COORDINATE: 1495095.83 FT
10/30/90 TO 09/18/92
REPORT DATE: 05/06/93

FORMATION OF COMPLETION: ALLUVIUM (AL)
HYDRAULIC FLOW RELATIONSHIP: DOWN GRADIENT (D)

PARAMETER NAME	LOG DATE	SAMPLE ID	UNITS OF MEASURE	PVI	LAB VALUE	PVI	VALIDATED VALUE	RUN TYPE
URANIUM-234	02/01/91	0001	PCI/L		7.7		NA	I *
	12/16/91	0001	PCI/L		1.4		NA	I *
	03/23/92	0001	PCI/L		0.5		NA	I *
	03/23/92	A001	% RECOVERY		101.		NA	I *
	03/23/92	B001	% RECOVERY		91.		NA	I *
	06/22/92	0001	PCI/L		0.7		NA	I *
	09/16/92	0001	PCI/L		.394		NA	I *
URANIUM-235	11/06/90	0001	PCI/L	U	1.		NA	I *
	02/01/91	0001	PCI/L		2.3		NA	I *
	03/23/92	0001	PCI/L		0.0		NA	I *
	03/23/92	A001	% RECOVERY		91.		NA	I *
	03/23/92	B001	% RECOVERY		67.		NA	I *
	06/22/92	0001	PCI/L		0.0		NA	I *
URANIUM-235/236	12/16/91	0001	PCI/L	U	1.		NA	I *
	09/16/92	0001	PCI/L	U	.22		NA	I *
URANIUM-238	11/06/90	0001	PCI/L	U	1.		NA	I *
	02/01/91	0001	PCI/L		1.6		NA	I *
	12/16/91	0001	PCI/L	U	1.		NA	I *
	03/23/92	0001	PCI/L		0.3		NA	I *
	03/23/92	A001	% RECOVERY		88.		NA	I *
	03/23/92	B001	% RECOVERY		84.		NA	I *
	06/22/92	0001	PCI/L		0.8		NA	I *
	09/16/92	0001	PCI/L	U	.22		NA	I *
VANADIUM, TOTAL	11/06/90	0001	UG/L	B	10.2		NA	I *
	02/01/91	0001	UG/L	U	10.	U	10.	I
	05/06/91	0001	UG/L	B	14.2	B	14.2	I
	12/16/91	0001	UG/L	U	50.0	UJ	32.	I
	03/23/92	0001	UG/L	B	7.80	J	7.80	I
	03/23/92	A001	% RECOVERY		90.9		NA	I *
	06/22/92	0001	UG/L		21.7	UJ	21.70	I
	09/16/92	0001	UG/L		11.0	UJ	11.00	I
VINYL CHLORIDE	11/06/90	0001	UG/L	U	1.8	U	1.8	I
	02/01/91	0001	UG/L	U	1.8	UJ	1.8	I
	05/06/91	0001	UG/L	U	1.8	U	1.8	I
	12/16/91	0001	UG/L	U	2.0	U	2.0	I
	03/23/92	0001	UG/L	U	1.8	UJ	1.8	I
	03/23/92	A001	% RECOVERY		78.		NA	R1*
	03/23/92	B001	% RECOVERY		75.		NA	R1*
	06/22/92	0001	UG/L	U	1.8	UJ	1.8	I
	09/16/92	0001	UG/L	U	1.8	UJ	1.8	I
YTTRIUM-88	02/01/91	0001	PCI/L	U	23.		NA	I *
ZINC, TOTAL	11/06/90	0001	UG/L		52.2		NA	I *
	02/01/91	0001	UG/L		55.5	J	55.5	I
	05/06/91	0001	UG/L	B	9.2	UJ	9.2	I
	12/16/91	0001	UG/L	U	20.0	UJ	8.3	I
	03/23/92	0001	UG/L	U	6.00	UJ	6.00	I
	03/23/92	A001	% RECOVERY		86.1		NA	I *
	06/22/92	0001	UG/L	U	6.0	U	6.0	I
	09/16/92	0001	UG/L		33.0	UJ	33.00	I

PARAMETER VALUE INDICATOR (PVI): U - LESS THAN DETECTION LIMIT

GROUNDWATER QUALITY DATA BY LOCATION
SITE: TXT99 OU1 VALIDATED DATA
LOCATION: 0076 76-1
NORTH COORDINATE: 595832.03 FT
EAST COORDINATE: 1495095.83 FT
10/30/90 TO 09/18/92
REPORT DATE: 05/06/93

FORMATION OF COMPLETION: ALLUVIUM (AL)
HYDRAULIC FLOW RELATIONSHIP: DOWN GRADIENT (D)

PARAMETER NAME	LOG DATE	SAMPLE ID	UNITS OF MEASURE	PVI	LAB VALUE	PVI	VALIDATED VALUE	RUN TYPE
ZINC-65	02/01/91	0001	PCI/L	U	53.		NA	I *
ZIRCONIUM-95	02/01/91	0001	PCI/L	U	55.		NA	I *

PARAMETER VALUE INDICATOR (PVI): U - LESS THAN DETECTION LIMIT

GROUNDWATER QUALITY DATA BY LOCATION
SITE: TXT99 OU1 VALIDATED DATA
LOCATION: 0111
NORTH COORDINATE: 597971.10 FT
EAST COORDINATE: 1496733.11 FT
10/30/90 TO 09/18/92
REPORT DATE: 05/06/93

FORMATION OF COMPLETION: ALLUVIUM (AL)
HYDRAULIC FLOW RELATIONSHIP: ON SITE (O)

PARAMETER NAME	LOG DATE	SAMPLE ID	UNITS OF MEASURE	PVI	LAB VALUE	PVI	VALIDATED VALUE	RUN TYPE
1,1,1,2-TETRACHLOROETHANE	11/02/90	0001	UG/L	U	1.	UJ	1.	I
	05/07/91	0001	UG/L	U	.3	UJ	.3	I
	12/16/91	0001	UG/L	U	1.0	UJ	1.0	I
1,1,1-TRICHLOROETHANE	11/02/90	0001	UG/L	U	.3	U	.3	I
	05/07/91	0001	UG/L	U	.3	UJ	.3	I
	12/16/91	0001	UG/L	U	1.0	UJ	1.0	I
1,1,2,2-TETRACHLOROETHANE	11/02/90	0001	UG/L	U	.3	U	.3	I
	05/07/91	0001	UG/L	U	.3	U	.3	I
	12/16/91	0001	UG/L	U	1.0	UJ	1.0	I
1,1,2-TRICHLOROETHANE	11/02/90	0001	UG/L	U	.2	U	.2	I
	05/07/91	0001	UG/L	U	.2	U	.2	I
	12/16/91	0001	UG/L	U	1.0	UJ	1.0	I
1,1-DICHLOROETHANE	11/02/90	0001	UG/L	U	.7	U	.7	I
	05/07/91	0001	UG/L	U	.7	U	.7	I
	12/16/91	0001	UG/L	U	1.0	UJ	1.0	I
1,1-DICHLOROETHENE	11/02/90	0001	UG/L	U	1.3	UJ	1.3	I
	05/07/91	0001	UG/L	U	1.3	U	1.3	I
	12/16/91	0001	UG/L	U	1.0	U	1.0	I
1,2,3-TRICHLOROPROPANE	11/02/90	0001	UG/L	U	1.	UJ	1.	I
	05/07/91	0001	UG/L	U	1.	UJ	1.	I
	12/16/91	0001	UG/L	U	1.0	UJ	1.0	I
1,2-DICHLOROBENZENE	11/02/90	0001	UG/L	U	1.5	U	1.5	I
	05/07/91	0001	UG/L	U	1.5	U	1.5	I
	12/16/91	0001	UG/L	U	1.0	UJ	1.0	I
1,2-DICHLOROETHANE	11/02/90	0001	UG/L	U	.3	U	.3	I
	05/07/91	0001	UG/L	U	.3	U	.3	I
	12/16/91	0001	UG/L	U	1.0	UJ	1.0	I
1,2-DICHLOROETHENE	05/07/91	0001	UG/L	U	1.	U	1.	I
1,2-DICHLOROPROPANE	11/02/90	0001	UG/L	U	.4	U	.4	I
	05/07/91	0001	UG/L	U	.4	U	.4	I
	12/16/91	0001	UG/L	U	1.0	UJ	1.0	I
1,2-TRANS-DICHLOROETHENE	11/02/90	0001	UG/L	U	1.	U	1.	I
	05/07/91	0001	UG/L	U	1.	U	1.	I
	12/16/91	0001	UG/L	U	1.0	UJ	1.0	I
1,3-CIS-DICHLOROPROPENE	11/02/90	0001	UG/L	U	3.4	U	3.4	I
	05/07/91	0001	UG/L	U	3.4	U	3.4	I
	12/16/91	0001	UG/L	U	1.0	UJ	1.0	I
1,3-DICHLOROBENZENE	11/02/90	0001	UG/L	U	3.2	U	3.2	I
	05/07/91	0001	UG/L	U	3.2	U	3.2	I
	12/16/91	0001	UG/L	U	1.0	UJ	1.0	I
1,3-TRANS-DICHLOROPROPENE	11/02/90	0001	UG/L	U	3.4	U	3.4	I
	05/07/91	0001	UG/L	U	3.4	U	3.4	I

PARAMETER VALUE INDICATOR (PVI): U - LESS THAN DETECTION LIMIT

GROUNDWATER QUALITY DATA BY LOCATION
SITE: TXT99 OU1 VALIDATED DATA
LOCATION: 0111
NORTH COORDINATE: 597971.10 FT
EAST COORDINATE: 1496733.11 FT
10/30/90 TO 09/18/92
REPORT DATE: 05/06/93

FORMATION OF COMPLETION: ALLUVIUM (AL)
HYDRAULIC FLOW RELATIONSHIP: ON SITE (O)

PARAMETER NAME	LOG DATE	SAMPLE ID	UNITS OF MEASURE	PVI	LAB VALUE	PVI	VALIDATED VALUE	RUN TYPE
1,3-TRANS-DICHLOROPROPENE	12/16/91	0001	UG/L	U	1.0	UJ	1.0	I
1,4-DICHLOROBENZENE	11/02/90	0001	UG/L	U	2.4	U	2.4	I
	05/07/91	0001	UG/L	U	2.4	U	2.4	I
	12/16/91	0001	UG/L	U	1.0	UJ	1.0	I
1-CHLOROHEXANE	11/02/90	0001	UG/L	U	1.	UJ	1.	I
	05/07/91	0001	UG/L	U	1.	UJ	1.	I
2,2'-OXYBIS (1-CHLOROPROPANE)	11/02/90	0001	UG/L	U	20.	UJ	20.	I
	05/07/91	0001	UG/L	U	20.	UJ	20.	I
2-CHLOROETHYLVINYLETHER	11/02/90	0001	UG/L	U	1.3	U	1.3	I
	05/07/91	0001	UG/L	U	1.3	UJ	1.3	I
	12/16/91	0001	UG/L	U	5.0	UJ	5.0	I
2-CHLOROTOLUENE	12/16/91	0001	UG/L	U	1.0	UJ	1.0	I
ACTINIUM-227	12/16/91	0001	PCI/L	U	1.		NA	I *
ALKALINITY	12/16/91	0001	MG/L		372		NA	I *
BENZENE	11/02/90	0001	UG/L	U	2.	U	2.	I
	05/07/91	0001	UG/L	U	2.	U	2.	I
	12/16/91	0001	UG/L	U	1.0	U	1.0	I
BISMUTH-210	11/02/90	0001	PCI/L	U	20.		NA	I *
	12/16/91	0001	PCI/L	U	13.		NA	I *
BROMOBENZENE	11/02/90	0001	UG/L	U	2.	UJ	2.	I
	05/07/91	0001	UG/L	U	2.	UJ	2.	I
	12/16/91	0001	UG/L	U	1.0	UJ	1.0	I
BROMOCHLOROMETHANE	11/02/90	0001	% RECOVERY		90.		NA	I *
	05/07/91	0001	% RECOVERY		97.		NA	I *
	12/16/91	0001	% RECOVERY		110.		NA	I *
BROMODICHLOROMETHANE	11/02/90	0001	UG/L	U	1.	U	1.	I
	05/07/91	0001	UG/L	U	1.	U	1.	I
	12/16/91	0001	UG/L	U	1.0	UJ	1.0	I
BROMOFORM	11/02/90	0001	UG/L	U	2.	U	2.	I
	05/07/91	0001	UG/L	U	2.	U	2.	I
	12/16/91	0001	UG/L	U	1.0	UJ	1.0	I
BROMOMETHANE	05/07/91	0001	UG/L	U	1.2	U	1.2	I
	12/16/91	0001	UG/L	U	2.0		NA	I
CALCIUM, TOTAL	11/02/90	0001	UG/L		107000.		NA	I *
	05/07/91	0001	UG/L		106000.		NA	I *
CARBON TETRACHLORIDE	11/02/90	0001	UG/L	U	1.2	U	1.2	I
	05/07/91	0001	UG/L	U	1.2	U	1.2	I
	12/16/91	0001	UG/L	U	1.0	UJ	1.0	I
CHLORIDE	11/02/90	0001	MG/L		139.		NA	I *

PARAMETER VALUE INDICATOR (PVI): U - LESS THAN DETECTION LIMIT

GROUNDWATER QUALITY DATA BY LOCATION
SITE: TXT99 OU1 VALIDATED DATA
LOCATION: 0111
NORTH COORDINATE: 597971.10 FT
EAST COORDINATE: 1496733.11 FT
10/30/90 TO 09/18/92
REPORT DATE: 05/06/93

FORMATION OF COMPLETION: ALLUVIUM (AL)
HYDRAULIC FLOW RELATIONSHIP: ON SITE (O)

PARAMETER NAME	LOG DATE	SAMPLE ID	UNITS OF MEASURE	PVI	LAB VALUE	PVI	VALIDATED VALUE	RUN TYPE
CHLORIDE	05/07/91	0001	MG/L		128.		NA	I *
CHLOROBENZENE	11/02/90	0001	UG/L	U	2.	U	2.	I
	05/07/91	0001	UG/L	U	2.	U	2.	I
	12/16/91	0001	UG/L	U	1.0	UJ	1.0	I
CHLOROETHANE	05/07/91	0001	UG/L	U	5.2	U	5.2	I
	12/16/91	0001	UG/L	U	2.0	UJ	2.0	I
CHLOROFORM	11/02/90	0001	UG/L		1.1	UJ	1.1	I
	05/07/91	0001	UG/L		1.7	J	1.7	I
	12/16/91	0001	UG/L		1.7	J	1.7	I
CHLOROMETHANE	05/07/91	0001	UG/L	U	.8	U	.8	I
	12/16/91	0001	UG/L	U	2.0	UJ	2.0	I
CHLOROTOLUENE	11/02/90	0001	UG/L	U	1.	U	1.	I
	05/07/91	0001	UG/L	U	1.	U	1.	I
DIBROMOCHLOROMETHANE	11/02/90	0001	UG/L	U	.9	U	.9	I
	05/07/91	0001	UG/L	U	.9	U	.9	I
	12/16/91	0001	UG/L	U	1.0	UJ	1.0	I
DIBROMOMETHANE	11/02/90	0001	UG/L	U	2.	UJ	2.	I
	05/07/91	0001	UG/L	U	2.	UJ	2.	I
	12/16/91	0001	UG/L	U	1.0	UJ	1.0	I
DICHLORODIFLUOROMETHANE	05/07/91	0001	UG/L	U	1.8	U	1.8	I
	12/16/91	0001	UG/L	U	2.0		NA	I
DICHLOROMETHANE-METHYLENE CHLORIDE	11/02/90	0001	UG/L		3.3	UJ	3.3	I
	05/07/91	0001	UG/L	U	5.	U	5.	I
	12/16/91	0001	UG/L	U	4.0	UJ	4.0	I
DISSOLVED OXYGEN	12/16/91	0001	MG/L		5.56		NA	I *
ETHYLBENZENE	11/02/90	0001	UG/L	U	2.	U	2.	I
	05/07/91	0001	UG/L	U	2.	U	2.	I
	12/16/91	0001	UG/L	U	1.0	U	1.0	I
FLUROBENZENE	11/02/90	0001	% RECOVERY		93.		NA	I *
	05/07/91	0001	% RECOVERY		92.		NA	I *
IRON, TOTAL	11/02/90	0001	UG/L		67.4		NA	I *
	05/07/91	0001	UG/L		65.2		NA	I *
MAGNESIUM, TOTAL	11/02/90	0001	UG/L		28700.		NA	I *
	05/07/91	0001	UG/L		28600.		NA	I *
MANGANESE, TOTAL	11/02/90	0001	UG/L		3.47		NA	I *
	05/07/91	0001	UG/L		4.84		NA	I *
NITRATE NITRITE	11/02/90	0001	MG/L		1.		NA	I *
	05/07/91	0001	MG/L		.57		NA	I *
O-CHLOROFLUROBENZENE	11/02/90	0001	% RECOVERY		88.		NA	I *

PARAMETER VALUE INDICATOR (PVI): U - LESS THAN DETECTION LIMIT

GROUNDWATER QUALITY DATA BY LOCATION
SITE: TXT99 OU1 VALIDATED DATA
LOCATION: 0111
NORTH COORDINATE: 597971.10 FT
EAST COORDINATE: 1496733.11 FT
10/30/90 TO 09/18/92
REPORT DATE: 05/06/93

FORMATION OF COMPLETION: ALLUVIUM (AL)
HYDRAULIC FLOW RELATIONSHIP: ON SITE (O)

PARAMETER NAME	LOG DATE	SAMPLE ID	UNITS OF MEASURE	PVI	LAB VALUE	PVI	VALIDATED VALUE	RUN TYPE
O-CHLOROFLUROBENZENE	05/07/91	0001	% RECOVERY		91.		NA	I *
PH	12/16/91	0001	SU		7.13		NA	I *
PLUTONIUM-238	11/02/90	0001	PCI/L	U	1.		NA	I *
	12/16/91	0001	PCI/L	U	1.		NA	I *
PLUTONIUM-239/240	11/02/90	0001	PCI/L	U	1.		NA	I *
	12/16/91	0001	PCI/L	U	1.		NA	I *
POTASSIUM, TOTAL	11/02/90	0001	UG/L		1960.		NA	I *
	05/07/91	0001	UG/L		2000.		NA	I *
RADIUM-226	11/02/90	0001	PCI/L	U	1.		NA	I *
	12/16/91	0001	PCI/L	U	1.		NA	I *
SODIUM, TOTAL	11/02/90	0001	UG/L		108000.		NA	I *
	05/07/91	0001	UG/L		103000.		NA	I *
SPECIFIC CONDUCTANCE	12/16/91	0001	UMHOS/CM		1070		NA	I *
STRONTIUM-90	11/02/90	0001	PCI/L	U	5.		NA	I *
	12/16/91	0001	PCI/L	U	5.		NA	I *
SULFATE	11/02/90	0001	MG/L		79.5		NA	I *
	05/07/91	0001	MG/L		57.1		NA	I *
TEMPERATURE	12/16/91	0001	DEG C		12.5		NA	I *
TETRACHLOROETHENE	11/02/90	0001	UG/L	U	.3	U	.3	I
	05/07/91	0001	UG/L	U	.3	U	.3	I
	12/16/91	0001	UG/L	U	1.0	UJ	1.0	I
THORIUM-228	11/02/90	0001	PCI/L	U	1.		NA	I *
	12/16/91	0001	PCI/L		1.05		NA	I *
THORIUM-230	11/02/90	0001	PCI/L	U	1.		NA	I *
	12/16/91	0001	PCI/L	U	1.		NA	I *
THORIUM-232	11/02/90	0001	PCI/L	U	1.		NA	I *
	12/16/91	0001	PCI/L	U	1.		NA	I *
TOLUENE	11/02/90	0001	UG/L	U	2.	U	2.	I
	05/07/91	0001	UG/L	U	2.	U	2.	I
	12/16/91	0001	UG/L	U	1.0	U	1.0	I
TOTAL XYLENES	11/02/90	0001	UG/L	U	1.	U	1.	I
	05/07/91	0001	UG/L	U	1.	U	1.	I
	12/16/91	0001	UG/L	U	2.0	U	2.0	I
TRICHLOROETHENE	11/02/90	0001	UG/L	U	1.2	U	1.2	I
	05/07/91	0001	UG/L	U	1.2	U	1.2	I
	12/16/91	0001	UG/L	U	1.0	UJ	1.0	I
TRICHLOROFLUOROMETHANE	11/02/90	0001	UG/L	U	2.	U	2.	I
	05/07/91	0001	UG/L	U	2.	U	2.	I

PARAMETER VALUE INDICATOR (PVI): U - LESS THAN DETECTION LIMIT

GROUNDWATER QUALITY DATA BY LOCATION
SITE: TXT99 OU1 VALIDATED DATA
LOCATION: 0111
NORTH COORDINATE: 597971.10 FT
EAST COORDINATE: 1496733.11 FT
10/30/90 TO 09/18/92
REPORT DATE: 05/06/93

FORMATION OF COMPLETION: ALLUVIUM (AL)
HYDRAULIC FLOW RELATIONSHIP: ON SITE (O)

PARAMETER NAME	LOG DATE	SAMPLE ID	UNITS OF MEASURE	PVI	LAB VALUE	PVI	VALIDATED VALUE	RUN TYPE
TRICHLOROFLUOROMETHANE	12/16/91	0001	UG/L	U	2.0	UJ	2.0	I
TRIFLUOROTOLUENE	12/16/91	0001	% RECOVERY		116.		NA	I *
TRITIUM	11/02/90	0001	PCI/L		2830.		NA	I *
	12/16/91	0001	PCI/L		2270.		NA	I *
URANIUM-234	11/02/90	0001	PCI/L	U	1.		NA	I *
	12/16/91	0001	PCI/L	U	1.		NA	I *
URANIUM-235	11/02/90	0001	PCI/L	U	1.		NA	I *
URANIUM-235/236	12/16/91	0001	PCI/L	U	1.		NA	I *
URANIUM-238	11/02/90	0001	PCI/L	U	1.		NA	I *
	12/16/91	0001	PCI/L	U	1.		NA	I *
VINYL CHLORIDE	11/02/90	0001	UG/L	U	1.8	U	1.8	I
	05/07/91	0001	UG/L	U	1.8	U	1.8	I
	12/16/91	0001	UG/L	U	2.0	UJ	2.0	I

PARAMETER VALUE INDICATOR (PVI): U - LESS THAN DETECTION LIMIT

GROUNDWATER QUALITY DATA BY LOCATION
SITE: TXT99 OU1 VALIDATED DATA
LOCATION: 0112
NORTH COORDINATE: 597974.36 FT
EAST COORDINATE: 1496515.41 FT
10/30/90 TO 09/18/92
REPORT DATE: 05/06/93

FORMATION OF COMPLETION: ALLUVIUM (AL)
HYDRAULIC FLOW RELATIONSHIP: ON SITE (O)

PARAMETER NAME	LOG DATE	SAMPLE ID	UNITS OF MEASURE	PVI	LAB VALUE	PVI	VALIDATED VALUE	RUN TYPE
1,1,1,2-TETRACHLOROETHANE	11/02/90	0001	UG/L	U	1.	UJ	1.	I
	05/03/91	0001	UG/L	U	1.	UJ	1.	I
	12/13/91	0001	UG/L	U	1.0	UJ	1.0	I
1,1,1-TRICHLOROETHANE	11/02/90	0001	UG/L	U	.3	U	.3	I
	05/03/91	0001	UG/L	U	.3	UJ	.3	I
	12/13/91	0001	UG/L	U	1.0	U	1.0	I
1,1,2,2-TETRACHLOROETHANE	11/02/90	0001	UG/L	U	.3	U	.3	I
	05/03/91	0001	UG/L	U	.3	UJ	.3	I
	12/13/91	0001	UG/L	U	1.0	U	1.0	I
1,1,2-TRICHLOROETHANE	11/02/90	0001	UG/L	U	.2	U	.2	I
	05/03/91	0001	UG/L	U	.2	UJ	.2	I
	12/13/91	0001	UG/L	U	1.0	UJ	1.0	I
1,1-DICHLOROETHANE	11/02/90	0001	UG/L	U	.7	U	.7	I
	05/03/91	0001	UG/L	U	.7	UJ	.7	I
	12/13/91	0001	UG/L	U	1.0	U	1.0	I
1,1-DICHLOROETHENE	11/02/90	0001	UG/L	U	1.3	UJ	1.3	I
	05/03/91	0001	UG/L	U	1.3	UJ	1.3	I
	12/13/91	0001	UG/L	U	1.0	U	1.0	I
1,2,3-TRICHLOROPROPANE	11/02/90	0001	UG/L	U	1.	UJ	1.	I
	05/03/91	0001	UG/L	U	1.	UJ	1.	I
	12/13/91	0001	UG/L	U	1.0	UJ	1.0	I
1,2-DICHLOROBENZENE	11/02/90	0001	UG/L	U	1.5	U	1.5	I
	05/03/91	0001	UG/L	U	1.5	U	1.5	I
	12/13/91	0001	UG/L	U	1.0	U	1.0	I
1,2-DICHLOROETHANE	11/02/90	0001	UG/L	U	.3	U	.3	I
	05/03/91	0001	UG/L	U	.3	UJ	.3	I
	12/13/91	0001	UG/L	U	1.0	UJ	1.0	I
1,2-DICHLOROETHENE	05/03/91	0001	UG/L	U	1.	UJ	1.	I
1,2-DICHLOROPROPANE	11/02/90	0001	UG/L	U	.4	U	.4	I
	05/03/91	0001	UG/L	U	.4	UJ	.4	I
	12/13/91	0001	UG/L	U	1.0	U	1.0	I
1,2-TRANS-DICHLOROETHENE	11/02/90	0001	UG/L	U	1.	U	1.	I
	05/03/91	0001	UG/L	U	1.	UJ	1.	I
	12/13/91	0001	UG/L	U	1.0	U	1.0	I
1,3-CIS-DICHLOROPROPENE	11/02/90	0001	UG/L	U	3.4	U	3.4	I
	05/03/91	0001	UG/L	U	3.4	UJ	3.4	I
	12/13/91	0001	UG/L	U	1.0	U	1.0	I
1,3-DICHLOROBENZENE	11/02/90	0001	UG/L	U	3.2	U	3.2	I
	05/03/91	0001	UG/L	U	3.2	U	3.2	I
	12/13/91	0001	UG/L	U	1.0	U	1.0	I
1,3-TRANS-DICHLOROPROPENE	11/02/90	0001	UG/L	U	3.4	U	3.4	I
	05/03/91	0001	UG/L	U	3.4	UJ	3.4	I

PARAMETER VALUE INDICATOR (PVI): U - LESS THAN DETECTION LIMIT

GROUNDWATER QUALITY DATA BY LOCATION
SITE: TXT99 OU1 VALIDATED DATA
LOCATION: D112
NORTH COORDINATE: 597974.36 FT
EAST COORDINATE: 1496515.41 FT
10/30/90 TO 09/18/92
REPORT DATE: 05/06/93

FORMATION OF COMPLETION: ALLUVIUM (AL)
HYDRAULIC FLOW RELATIONSHIP: ON SITE (O)

PARAMETER NAME	LOG DATE	SAMPLE ID	UNITS OF MEASURE	PVI	LAB VALUE	PVI	VALIDATED VALUE	RUN TYPE
1,3-TRANS-DICHLOROPROPENE	12/13/91	0001	UG/L	U	1.0	UJ	1.0	I
1,4-DICHLOROBENZENE	11/02/90	0001	UG/L	U	2.4	U	2.4	I
	05/03/91	0001	UG/L	U	2.4	U	2.4	I
	12/13/91	0001	UG/L	U	1.0	U	1.0	I
1-CHLOROHEXANE	11/02/90	0001	UG/L	U	1.	UJ	1.	I
	05/03/91	0001	UG/L	U	1.	UJ	1.	I
2,2'-OXYBIS (1-CHLOROPROPANE)	11/02/90	0001	UG/L	U	20.	UJ	20.	I
	05/03/91	0001	UG/L	U	20.	UJ	20.	I
2-CHLOROETHYLVINYLETHER	11/02/90	0001	UG/L	U	1.3	U	1.3	I
	05/03/91	0001	UG/L	U	1.3	UJ	1.3	I
	12/13/91	0001	UG/L	U	5.0		NA	I
2-CHLOROTOLUENE	12/13/91	0001	UG/L	U	1.0	UJ	1.0	I
ALKALINITY	12/13/91	0001	MG/L		334.5		NA	I *
BENZENE	11/02/90	0001	UG/L	U	2.	U	2.	I
	05/03/91	0001	UG/L	U	2.	U	2.	I
	12/13/91	0001	UG/L	U	1.0	U	1.0	I
BROMOBENZENE	11/02/90	0001	UG/L	U	2.	UJ	2.	I
	05/03/91	0001	UG/L	U	2.	UJ	2.	I
	12/13/91	0001	UG/L	U	1.0	UJ	1.0	I
BROMOCHLOROMETHANE	11/02/90	0001	% RECOVERY		79.		NA	I *
	05/03/91	0001	% RECOVERY		95.		NA	I *
	12/13/91	0001	% RECOVERY		101.		NA	I *
BROMODICHLOROMETHANE	11/02/90	0001	UG/L	U	1.	U	1.	I
	05/03/91	0001	UG/L	U	1.	UJ	1.	I
	12/13/91	0001	UG/L	U	1.0	U	1.0	I
BROMOFORM	11/02/90	0001	UG/L	U	2.	U	2.	I
	05/03/91	0001	UG/L	U	2.	UJ	2.	I
	12/13/91	0001	UG/L	U	1.0	U	1.0	I
BROMOMETHANE	05/03/91	0001	UG/L	U	1.2	UJ	1.2	I
	12/13/91	0001	UG/L	U	2.0		NA	I
CALCIUM, TOTAL	11/02/90	0001	UG/L		119000.		NA	I *
	05/03/91	0001	UG/L		116000.		NA	I *
CARBON TETRACHLORIDE	11/02/90	0001	UG/L	U	1.2	U	1.2	I
	05/03/91	0001	UG/L	U	1.2	UJ	1.2	I
	12/13/91	0001	UG/L	U	1.0	U	1.0	I
CHLORIDE	11/02/90	0001	MG/L		42.9		NA	I *
	05/03/91	0001	MG/L		45.		NA	I *
CHLOROBENZENE	11/02/90	0001	UG/L	U	2.	U	2.	I
	05/03/91	0001	UG/L	U	2.	U	2.	I
	12/13/91	0001	UG/L	U	1.0	U	1.0	I

PARAMETER VALUE INDICATOR (PVI): U - LESS THAN DETECTION LIMIT

GROUNDWATER QUALITY DATA BY LOCATION
SITE: TXT99 OU1 VALIDATED DATA
LOCATION: 0112
NORTH COORDINATE: 597974.36 FT
EAST COORDINATE: 1496515.41 FT
10/30/90 TO 09/18/92
REPORT DATE: 05/06/93

FORMATION OF COMPLETION: ALLUVIUM (AL)
HYDRAULIC FLOW RELATIONSHIP: ON SITE (O)

PARAMETER NAME	LOG DATE	SAMPLE ID	UNITS OF MEASURE	PVI	LAB VALUE	PVI	VALIDATED VALUE	RUN TYPE
CHLOROETHANE	05/03/91	0001	UG/L	U	5.2	UJ	5.2	I
	12/13/91	0001	UG/L	U	2.0	UJ	2.0	I
CHLOROFORM	11/02/90	0001	UG/L	U	.5	U	.5	I
	05/03/91	0001	UG/L	U	.5	UJ	.5	I
	12/13/91	0001	UG/L	U	1.0	U	1.0	I
CHLOROMETHANE	05/03/91	0001	UG/L	U	.8	UJ	.8	I
	12/13/91	0001	UG/L	U	2.0		NA	I
CHLOROTOLUENE	11/02/90	0001	UG/L	U	1.	U	1.	I
	05/03/91	0001	UG/L	U	1.	U	1.	I
DIBROMOCHLOROMETHANE	11/02/90	0001	UG/L	U	.9	U	.9	I
	05/03/91	0001	UG/L	U	.9	UJ	.9	I
	12/13/91	0001	UG/L	U	1.0		NA	I
DIBROMOMETHANE	11/02/90	0001	UG/L	U	2.	UJ	2.	I
	05/03/91	0001	UG/L	U	2.	UJ	2.	I
	12/13/91	0001	UG/L	U	1.0	UJ	1.0	I
DICHLORODIFLUOROMETHANE	05/03/91	0001	UG/L	U	1.8	UJ	1.8	I
	12/13/91	0001	UG/L	U	2.0	UJ	2.0	I
DICHLOROMETHANE-METHYLENE CHLORIDE	11/02/90	0001	UG/L		2.9	UJ	2.9	I
	05/03/91	0001	UG/L	U	5.	UJ	5.	I
	12/13/91	0001	UG/L	U	4.0	U	4.0	I
DISSOLVED OXYGEN	12/13/91	0001	MG/L		2.74		NA	I *
ETHYLBENZENE	11/02/90	0001	UG/L	U	2.	U	2.	I
	05/03/91	0001	UG/L	U	2.	U	2.	I
	12/13/91	0001	UG/L	U	1.0	U	1.0	I
FLUROBENZENE	11/02/90	0001	% RECOVERY		83.		NA	I *
	05/03/91	0001	% RECOVERY		95.		NA	I *
IRON, TOTAL	11/02/90	0001	UG/L		424.		NA	I *
	05/03/91	0001	UG/L		418.		NA	I *
MAGNESIUM, TOTAL	11/02/90	0001	UG/L		56600.		NA	I *
	05/03/91	0001	UG/L		54000.		NA	I *
MANGANESE, TOTAL	11/02/90	0001	UG/L		43.8		NA	I *
	05/03/91	0001	UG/L		48.5		NA	I *
NITRATE NITRITE	11/02/90	0001	MG/L	U	.1		NA	I *
	05/03/91	0001	MG/L	U	.1		NA	I *
O-CHLOROFLUROBENZENE	11/02/90	0001	% RECOVERY		78.		NA	I *
	05/03/91	0001	% RECOVERY		71.		NA	I *
PH	12/13/91	0001	SU		7.00		NA	I *
POTASSIUM, TOTAL	11/02/90	0001	UG/L		12200.		NA	I *
	05/03/91	0001	UG/L		13430.		NA	I *

PARAMETER VALUE INDICATOR (PVI): U - LESS THAN DETECTION LIMIT

GROUNDWATER QUALITY DATA BY LOCATION
SITE: TXT99 OU1 VALIDATED DATA
LOCATION: D112
NORTH COORDINATE: 597974.36 FT
EAST COORDINATE: 1496515.41 FT
10/30/90 TO 09/18/92
REPORT DATE: 05/06/93

FORMATION OF COMPLETION: ALLUVIUM (AL)
HYDRAULIC FLOW RELATIONSHIP: ON SITE (O)

PARAMETER NAME	LOG DATE	SAMPLE ID	UNITS OF MEASURE	PVI	LAB VALUE	PVI	VALIDATED VALUE	RUN TYPE
REDOX POTENTIAL	12/13/91	0001	MVOLTS		-149.0		NA	I *
SODIUM, TOTAL	11/02/90	0001	UG/L		34500.		NA	I *
	05/03/91	0001	UG/L		34900.		NA	I *
SPECIFIC CONDUCTANCE	12/13/91	0001	UMHOS/CM		900		NA	I *
SULFATE	11/02/90	0001	MG/L		90.4		NA	I *
	05/03/91	0001	MG/L		234.		NA	I *
TEMPERATURE	12/13/91	0001	DEG C		14.9		NA	I *
TETRACHLOROETHENE	11/02/90	0001	UG/L	U	.3	U	.3	I
	05/03/91	0001	UG/L	U	.3	UJ	.3	I
	12/13/91	0001	UG/L	U	1.0	U	1.0	I
TOLUENE	11/02/90	0001	UG/L	U	2.	U	2.	I
	05/03/91	0001	UG/L	U	2.	U	2.	I
	12/13/91	0001	UG/L	U	1.0	U	1.0	I
TOTAL XYLENES	11/02/90	0001	UG/L	U	1.	U	1.	I
	05/03/91	0001	UG/L	U	1.	U	1.	I
	12/13/91	0001	UG/L	U	2.0		NA	I
TRICHLOROETHENE	11/02/90	0001	UG/L	U	1.2	U	1.2	I
	05/03/91	0001	UG/L	U	1.2	UJ	1.2	I
	12/13/91	0001	UG/L	U	1.0	U	1.0	I
TRICHLOROFLUOROMETHANE	11/02/90	0001	UG/L	U	2.	U	2.	I
	05/03/91	0001	UG/L	U	2.	UJ	2.	I
	12/13/91	0001	UG/L	U	2.0	U	2.0	I
TRIFLUOROTOLUENE	12/13/91	0001	% RECOVERY		102.		NA	I *
TRITIUM	11/02/90	0001	PCI/L		4370.		NA	I *
	12/13/91	0001	PCI/L		3320.		NA	I *
VINYL CHLORIDE	11/02/90	0001	UG/L	U	1.8	U	1.8	I
	05/03/91	0001	UG/L	U	1.8	UJ	1.8	I
	12/13/91	0001	UG/L	U	2.0	UJ	2.0	I

PARAMETER VALUE INDICATOR (PVI): U - LESS THAN DETECTION LIMIT

GROUNDWATER QUALITY DATA BY LOCATION
SITE: TXT99 OU1 VALIDATED DATA
LOCATION: 0115
NORTH COORDINATE: 598602.45 FT
EAST COORDINATE: 1495603.89 FT
10/30/90 TO 09/18/92
REPORT DATE: 05/06/93

FORMATION OF COMPLETION: SHALE (SH)
HYDRAULIC FLOW RELATIONSHIP: DOWN GRADIENT (D)

PARAMETER NAME	LOG DATE	SAMPLE ID	UNITS OF MEASURE	PVI	LAB VALUE	PVI	VALIDATED VALUE	RUN TYPE
1,1,1,2-TETRACHLOROETHANE	11/03/90	0001	UG/L	U	1.	UJ	1.	I
	02/03/91	0001	UG/L	U	1.	UJ	1.	I
	05/02/91	0001	UG/L	U	1.	UJ	1.	I
	08/01/91	0001	UG/L	U	.3	UJ	.3	I
	08/01/91	2001	UG/L	U	.3	UJ	.3	I
	12/12/91	0001	UG/L	U	1.0	UJ	1.0	I
	03/19/92	0001	UG/L	U	1.0	UJ	1.0	I
	03/19/92	4001	UG/L	U	1.0	UJ	1.0	I
	06/17/92	0001	UG/L	U	1.0		NA	I
	06/17/92	4001	UG/L	U	1.0		NA	I
	09/15/92	0001	UG/L	U	1.0	UJ	1.0	I
	09/15/92	4001	UG/L	U	1.0	UJ	1.0	I
1,1,1-TRICHLOROETHANE	11/03/90	0001	UG/L	U	.3	U	.3	I
	02/03/91	0001	UG/L	U	.3	U	.3	I
	05/02/91	0001	UG/L	U	.3	U	.3	I
	08/01/91	0001	UG/L		.6	J	.6	I
	08/01/91	2001	UG/L	U	.3	U	.3	I
	12/12/91	0001	UG/L	U	1.0	U	1.0	I
	03/19/92	0001	UG/L	U	0.30	U	0.30	I
	03/19/92	4001	UG/L	U	0.30	U	0.30	I
	06/17/92	0001	UG/L	U	0.30	UJ	0.30	I
	06/17/92	4001	UG/L	U	0.30	UJ	0.30	I
	09/15/92	0001	UG/L	U	0.30	U	0.30	I
	09/15/92	4001	UG/L	U	0.30	U	0.30	I
1,1,2,2-TETRACHLOROETHANE	11/03/90	0001	UG/L	U	.3	U	.3	I
	02/03/91	0001	UG/L	U	.3	UJ	0.3	I
	05/02/91	0001	UG/L	U	.3	U	.3	I
	08/01/91	0001	UG/L	U	.3	U	.3	I
	08/01/91	2001	UG/L	U	.3	U	.3	I
	12/12/91	0001	UG/L	U	1.0	U	1.0	I
	03/19/92	0001	UG/L	U	0.30	UJ	0.30	I
	03/19/92	4001	UG/L	U	0.30	UJ	0.30	I
	06/17/92	0001	UG/L	U	0.30		NA	I
	06/17/92	4001	UG/L	U	0.30		NA	I
	09/15/92	0001	UG/L	U	0.30	UJ	0.30	I
	09/15/92	4001	UG/L	U	0.30	UJ	0.30	I
1,1,2-TRICHLOROETHANE	11/03/90	0001	UG/L	U	.2	U	.2	I
	02/03/91	0001	UG/L	U	.2	UJ	0.2	I
	05/02/91	0001	UG/L	U	.2	U	.2	I
	08/01/91	0001	UG/L	U	.2	UJ	.2	I
	08/01/91	2001	UG/L	U	.2	UJ	.2	I
	12/12/91	0001	UG/L	U	1.0	UJ	1.0	I
	03/19/92	0001	UG/L	U	0.20	U	0.20	I
	03/19/92	4001	UG/L	U	0.20	U	0.20	I
	06/17/92	0001	UG/L	U	0.20	UJ	0.20	I
	06/17/92	4001	UG/L	U	0.20	UJ	0.20	I
	09/15/92	0001	UG/L	U	0.20	UJ	0.20	I
	09/15/92	4001	UG/L	U	0.20	UJ	0.20	I
1,1-DICHLOROETHANE	11/03/90	0001	UG/L	U	.7	U	.7	I
	02/03/91	0001	UG/L	U	.7	U	.7	I
	05/02/91	0001	UG/L	U	.7	U	.7	I
	08/01/91	0001	UG/L	U	.7	UJ	.7	I

PARAMETER VALUE INDICATOR (PVI): U - LESS THAN DETECTION LIMIT

GROUNDWATER QUALITY DATA BY LOCATION
SITE: TXT99 OU1 VALIDATED DATA
LOCATION: 0115
NORTH COORDINATE: 598602.45 FT
EAST COORDINATE: 1495603.89 FT
10/30/90 TO 09/18/92
REPORT DATE: 05/06/93

FORMATION OF COMPLETION: SHALE (SH)
HYDRAULIC FLOW RELATIONSHIP: DOWN GRADIENT (D)

PARAMETER NAME	LOG DATE	SAMPLE ID	UNITS OF MEASURE	PVI	LAB VALUE	PVI	VALIDATED VALUE	RUN TYPE
1,1-DICHLOROETHANE	08/01/91	2001	UG/L	U	.7	UJ	.7	I
	12/12/91	0001	UG/L	U	1.0	U	1.0	I
	03/19/92	0001	UG/L	U	0.70	U	0.70	I
	03/19/92	4001	UG/L	U	0.70	U	0.70	I
	06/17/92	0001	UG/L	U	0.70	UJ	0.70	I
	06/17/92	4001	UG/L	U	0.70	UJ	0.70	I
	09/15/92	0001	UG/L	U	0.70	UJ	0.70	I
	09/15/92	4001	UG/L	U	0.70	UJ	0.70	I
1,1-DICHLOROETHENE	11/03/90	0001	UG/L	U	1.3	U	1.3	I
	02/03/91	0001	UG/L	U	1.3	U	1.3	I
	05/02/91	0001	UG/L	U	1.3	UJ	1.3	I
	08/01/91	0001	UG/L	U	1.3	UJ	1.3	I
	08/01/91	2001	UG/L	U	1.3	UJ	1.3	I
	12/12/91	0001	UG/L	U	1.0	U	1.0	I
	03/19/92	0001	UG/L	U	1.0	U	1.0	I
	03/19/92	4001	UG/L	U	1.0	U	1.0	I
	06/17/92	0001	UG/L	U	1.0	UJ	1.0	I
	06/17/92	4001	UG/L		2.5	UJ	2.5	I
	09/15/92	0001	UG/L	U	1.0	UJ	1.0	I
	09/15/92	4001	UG/L	U	1.0	UJ	1.0	I
1,2,-CIS-DICHLOROETHENE	03/19/92	0001	UG/L		1.8		1.8	I
	03/19/92	4001	UG/L	U	1.0	U	1.0	I
	06/17/92	0001	UG/L		2.1	J	2.1	I
	06/17/92	4001	UG/L	U	1.0		NA	I
	09/15/92	0001	UG/L	U	1.0	UJ	1.0	I
	09/15/92	4001	UG/L	U	1.0	UJ	1.0	I
1,2,3-TRICHLOROPROPANE	11/03/90	0001	UG/L	U	1.	UJ	1.	I
	02/03/91	0001	UG/L	U	1.	UJ	1.	I
	05/02/91	0001	UG/L	U	1.	UJ	1.	I
	08/01/91	0001	UG/L	U	1.	UJ	1.	I
	08/01/91	2001	UG/L	U	1.	UJ	1.	I
	12/12/91	0001	UG/L	U	1.0	UJ	1.0	I
	03/19/92	0001	UG/L	U	1.0	UJ	1.0	I
	03/19/92	4001	UG/L	U	1.0	UJ	1.0	I
	06/17/92	0001	UG/L	U	1.0		NA	I
	06/17/92	4001	UG/L	U	1.0		NA	I
	09/15/92	0001	UG/L	U	1.0	UJ	1.0	I
	09/15/92	4001	UG/L	U	1.0	UJ	1.0	I
1,2-DICHLOROBENZENE	11/03/90	0001	UG/L	U	1.5	U	1.5	I
	02/03/91	0001	UG/L	U	1.5	UJ	1.5	I
	05/02/91	0001	UG/L	U	1.5	U	1.5	I
	08/01/91	0001	UG/L	U	1.5	UJ	1.5	I
	08/01/91	2001	UG/L	U	1.5	UJ	1.5	I
	12/12/91	0001	UG/L	U	1.0	U	1.0	I
	03/19/92	0001	UG/L	U	1.5	UJ	1.5	I
	03/19/92	4001	UG/L	U	1.5	UJ	1.5	I
	06/17/92	0001	UG/L	U	1.5	UJ	1.5	I
	06/17/92	4001	UG/L	U	1.5	UJ	1.5	I
	09/15/92	0001	UG/L	U	1.5	UJ	1.5	I
	09/15/92	4001	UG/L	U	1.5	UJ	1.5	I
1,2-DICHLOROETHANE	11/03/90	0001	UG/L	U	.3	U	.3	I

PARAMETER VALUE INDICATOR (PVI): U - LESS THAN DETECTION LIMIT

GROUNDWATER QUALITY DATA BY LOCATION
SITE: TXT99 OU1 VALIDATED DATA
LOCATION: 0115
NORTH COORDINATE: 598602.45 FT
EAST COORDINATE: 1495603.89 FT
10/30/90 TO 09/18/92
REPORT DATE: 05/06/93

FORMATION OF COMPLETION: SHALE (SH)
HYDRAULIC FLOW RELATIONSHIP: DOWN GRADIENT (D)

PARAMETER NAME	LOG DATE	SAMPLE ID	UNITS OF MEASURE	PVI	LAB VALUE	PVI	VALIDATED VALUE	RUN TYPE
1,2-DICHLOROETHANE	02/03/91	0001	UG/L	U	.3	U	.3	I
	05/02/91	0001	UG/L	U	.3	U	.3	I
	08/01/91	0001	UG/L	U	.3	UJ	.3	I
	08/01/91	2001	UG/L	U	.3	UJ	.3	I
	12/12/91	0001	UG/L	U	1.0	UJ	1.0	I
	03/19/92	0001	UG/L	U	0.30	U	0.30	I
	03/19/92	4001	UG/L	U	0.30	U	0.30	I
	06/17/92	0001	UG/L	U	0.30	UJ	0.30	I
	06/17/92	4001	UG/L	U	0.30	UJ	0.30	I
	09/15/92	0001	UG/L	U	0.30	UJ	0.30	I
	09/15/92	4001	UG/L	U	0.30	UJ	0.30	I
1,2-DICHLOROETHENE	02/03/91	0001	UG/L	U	1.	U	1.	I
	05/02/91	0001	UG/L	U	1.	U	1.	I
	08/01/91	0001	UG/L	U	1.	UJ	1.	I
	08/01/91	2001	UG/L	U	1.	UJ	1.	I
1,2-DICHLOROPROPANE	11/03/90	0001	UG/L	U	.4	U	.4	I
	02/03/91	0001	UG/L	U	.4	U	.4	I
	05/02/91	0001	UG/L	U	.4	U	.4	I
	08/01/91	0001	UG/L	U	.4	UJ	.4	I
	08/01/91	2001	UG/L	U	.4	UJ	.4	I
	12/12/91	0001	UG/L	U	1.0	U	1.0	I
	03/19/92	0001	UG/L	U	0.40	U	0.40	I
	03/19/92	4001	UG/L	U	0.40	U	0.40	I
	06/17/92	0001	UG/L	U	0.40	UJ	0.40	I
	06/17/92	4001	UG/L	U	0.40	UJ	0.40	I
	09/15/92	0001	UG/L	U	0.40	UJ	0.40	I
	09/15/92	4001	UG/L	U	0.40	UJ	0.40	I
1,2-TRANS-DICHLOROETHENE	11/03/90	0001	UG/L	U	1.	U	1.	I
	02/03/91	0001	UG/L	U	1.	U	1.	I
	05/02/91	0001	UG/L	U	1.	U	1.	I
	08/01/91	0001	UG/L	U	1.	UJ	1.	I
	08/01/91	2001	UG/L	U	1.	UJ	1.	I
	12/12/91	0001	UG/L		1.6	J	1.6	I
	03/19/92	0001	UG/L	U	1.0	U	1.0	I
	03/19/92	4001	UG/L	U	1.0	U	1.0	I
	06/17/92	0001	UG/L	U	1.0	UJ	1.0	I
	06/17/92	4001	UG/L	U	1.0	UJ	1.0	I
	09/15/92	0001	UG/L	U	1.0	UJ	1.0	I
	09/15/92	4001	UG/L	U	1.0	UJ	1.0	I
1,3-CIS-DICHLOROPROPENE	11/03/90	0001	UG/L	U	3.4	U	3.4	I
	02/03/91	0001	UG/L	U	3.4	UJ	3.4	I
	05/02/91	0001	UG/L	U	3.4	U	3.4	I
	08/01/91	0001	UG/L	U	3.4	UJ	3.4	I
	08/01/91	2001	UG/L	U	3.4	UJ	3.4	I
	12/12/91	0001	UG/L	U	1.0	U	1.0	I
	03/19/92	0001	UG/L	U	3.4	U	3.4	I
	03/19/92	4001	UG/L	U	3.4	U	3.4	I
	06/17/92	0001	UG/L	U	3.4	UJ	3.4	I
	06/17/92	4001	UG/L	U	3.4	UJ	3.4	I
	09/15/92	0001	UG/L	U	3.4	UJ	3.4	I
	09/15/92	4001	UG/L	U	3.4	UJ	3.4	I
1,3-DICHLOROBENZENE	11/03/90	0001	UG/L	U	3.2	U	3.2	I

PARAMETER VALUE INDICATOR (PVI): U - LESS THAN DETECTION LIMIT

GROUNDWATER QUALITY DATA BY LOCATION
SITE: TXT99 OU1 VALIDATED DATA
LOCATION: 0115
NORTH COORDINATE: 598602.45 FT
EAST COORDINATE: 1495603.89 FT
10/30/90 TO 09/18/92
REPORT DATE: 05/06/93

FORMATION OF COMPLETION: SHALE (SH)
HYDRAULIC FLOW RELATIONSHIP: DOWN GRADIENT (D)

PARAMETER NAME	LOG DATE	SAMPLE ID	UNITS OF MEASURE	PVI	LAB VALUE	PVI	VALIDATED VALUE	RUN TYPE
1,3-DICHLOROBENZENE	02/03/91	0001	UG/L	U	3.2	UJ	3.2	I
	05/02/91	0001	UG/L	U	3.2	U	3.2	I
	08/01/91	0001	UG/L	U	3.2	UJ	3.2	I
	08/01/91	2001	UG/L	U	3.2	UJ	3.2	I
	12/12/91	0001	UG/L	U	1.0	U	1.0	I
	03/19/92	0001	UG/L	U	3.2	U	3.2	I
	03/19/92	4001	UG/L	U	3.2	U	3.2	I
	06/17/92	0001	UG/L	U	3.2	UJ	3.2	I
	06/17/92	4001	UG/L	U	3.2	UJ	3.2	I
	09/15/92	0001	UG/L	U	3.2	UJ	3.2	I
	09/15/92	4001	UG/L	U	3.2	UJ	3.2	I
1,3-TRANS-DICHLOROPROPENE	11/03/90	0001	UG/L	U	3.4	U	3.4	I
	02/03/91	0001	UG/L	U	3.4	UJ	3.4	I
	05/02/91	0001	UG/L	U	3.4	U	3.4	I
	08/01/91	0001	UG/L	U	3.4	UJ	3.4	I
	08/01/91	2001	UG/L	U	3.4	UJ	3.4	I
	12/12/91	0001	UG/L	U	1.0	UJ	1.0	I
	03/19/92	0001	UG/L	U	3.4	UJ	3.4	I
	03/19/92	4001	UG/L	U	3.4	UJ	3.4	I
	06/17/92	0001	UG/L	U	3.4	UJ	3.4	I
	06/17/92	4001	UG/L	U	3.4	UJ	3.4	I
	09/15/92	0001	UG/L	U	3.4	UJ	3.4	I
	09/15/92	4001	UG/L	U	3.4	UJ	3.4	I
1,4-DICHLOROBENZENE	11/03/90	0001	UG/L	U	2.4	U	2.4	I
	02/03/91	0001	UG/L	U	2.4	U	2.4	I
	05/02/91	0001	UG/L	U	2.4	U	2.4	I
	08/01/91	0001	UG/L	U	2.4	UJ	2.4	I
	08/01/91	2001	UG/L	U	2.4	UJ	2.4	I
	12/12/91	0001	UG/L	U	1.0	U	1.0	I
	03/19/92	0001	UG/L	U	2.4	U	2.4	I
	03/19/92	4001	UG/L	U	2.4	U	2.4	I
	06/17/92	0001	UG/L	U	2.4	UJ	2.4	I
	06/17/92	4001	UG/L	U	2.4	UJ	2.4	I
	09/15/92	0001	UG/L	U	2.4	U	2.4	I
	09/15/92	4001	UG/L	U	2.4	U	2.4	I
1-CHLOROHEXANE	11/03/90	0001	UG/L	U	1.	UJ	1.	I
	02/03/91	0001	UG/L	U	1.	UJ	1.	I
	05/02/91	0001	UG/L	U	1.	UJ	1.	I
	08/01/91	0001	UG/L	U	1.	UJ	1.	I
	08/01/91	2001	UG/L	U	1.	UJ	1.	I
	03/19/92	0001	UG/L	U	1.0	UJ	1.0	I
	03/19/92	4001	UG/L	U	1.0	UJ	1.0	I
	06/17/92	0001	UG/L	U	1.0		NA	I
	06/17/92	4001	UG/L	U	1.0		NA	I
	09/15/92	0001	UG/L	U	1.0	UJ	1.0	I
	09/15/92	4001	UG/L	U	1.0	UJ	1.0	I
2,2'-OXYBIS (1-CHLOROPROPANE)	11/03/90	0001	UG/L	U	20.	UJ	20.	I
	02/03/91	0001	UG/L	U	20.	UJ	20.	I
	05/02/91	0001	UG/L	U	20.	UJ	20.	I
	08/01/91	0001	UG/L	U	20.	UJ	20.	I
	08/01/91	2001	UG/L	U	20.	UJ	20.	I
	03/19/92	0001	UG/L	U	2.0	UJ	2.0	I

PARAMETER VALUE INDICATOR (PVI): U - LESS THAN DETECTION LIMIT

GROUNDWATER QUALITY DATA BY LOCATION
SITE: TXT99 OU1 VALIDATED DATA
LOCATION: 0115
NORTH COORDINATE: 598602.45 FT
EAST COORDINATE: 1495603.89 FT
10/30/90 TO 09/18/92
REPORT DATE: 05/06/93

FORMATION OF COMPLETION: SHALE (SH)
HYDRAULIC FLOW RELATIONSHIP: DOWN GRADIENT (D)

PARAMETER NAME	LOG DATE	SAMPLE ID	UNITS OF MEASURE	PVI	LAB VALUE	PVI	VALIDATED VALUE	RUN TYPE
2,2'-OXYBIS (1-CHLOROPROPANE)	03/19/92	4001	UG/L	U	2.0	UJ	2.0	I
	06/17/92	0001	UG/L	U	2.0		NA	I
	06/17/92	4001	UG/L	U	2.0		NA	I
	09/15/92	0001	UG/L	U	2.0	UJ	2.0	I
	09/15/92	4001	UG/L	U	2.0	UJ	2.0	I
2-CHLOROETHYLVINYLETHER	11/03/90	0001	UG/L	U	1.3	U	1.3	I
	02/03/91	0001	UG/L	U	1.3	UJ	1.3	I
	05/02/91	0001	UG/L	U	1.3	U	1.3	I
	08/01/91	0001	UG/L	U	1.3	U	1.3	I
	08/01/91	2001	UG/L	U	1.3	U	1.3	I
	12/12/91	0001	UG/L	U	5.0		NA	I
	03/19/92	0001	UG/L	U	1.3	UJ	1.3	I
	03/19/92	4001	UG/L	U	1.3	UJ	1.3	I
	06/17/92	0001	UG/L	U	1.3	UJ	1.3	I
	06/17/92	4001	UG/L	U	1.3	UJ	1.3	I
	09/15/92	0001	UG/L	U	1.3	UJ	1.3	I
	09/15/92	4001	UG/L	U	1.3	UJ	1.3	I
2-CHLOROTOLUENE	12/12/91	0001	UG/L	U	1.0	UJ	1.0	I
	03/19/92	0001	UG/L	U	1.0	UJ	1.0	I
	03/19/92	4001	UG/L	U	1.0	UJ	1.0	I
	06/17/92	0001	UG/L	U	1.0		NA	I
	06/17/92	4001	UG/L	U	1.0		NA	I
	09/15/92	0001	UG/L	U	1.0	UJ	1.0	I
	09/15/92	4001	UG/L	U	1.0	UJ	1.0	I
ALKALINITY	12/13/91	0001	MG/L		457		NA	I *
	03/19/92	0001	MG/L		389		NA	I *
	06/17/92	0001	MG/L		433		NA	I *
	09/15/92	0001	MG/L		445		NA	I *
BENZENE	11/03/90	0001	UG/L	U	2.	U	2.	I
	02/03/91	0001	UG/L	U	2.	U	2.	I
	05/02/91	0001	UG/L	U	2.	U	2.	I
	08/01/91	0001	UG/L	U	2.	UJ	2.	I
	08/01/91	2001	UG/L	U	2.	UJ	2.	I
	12/12/91	0001	UG/L	U	1.0	U	1.0	I
	03/19/92	0001	UG/L	U	1.0	UJ	1.0	I
	03/19/92	4001	UG/L	U	1.0	UJ	1.0	I
	06/17/92	0001	UG/L	U	1.0	UJ	1.0	I
	06/17/92	4001	UG/L	U	1.0	UJ	1.0	I
	09/15/92	0001	UG/L	U	1.0	UJ	1.0	I
	09/15/92	4001	UG/L	U	1.0	UJ	1.0	I
BROMOBENZENE	11/03/90	0001	UG/L	U	2.	UJ	2.	I
	02/03/91	0001	UG/L	U	2.	UJ	2.	I
	05/02/91	0001	UG/L	U	2.	UJ	2.	I
	08/01/91	0001	UG/L	U	2.	UJ	2.	I
	08/01/91	2001	UG/L	U	2.	UJ	2.	I
	12/12/91	0001	UG/L	U	1.0	UJ	1.0	I
	03/19/92	0001	UG/L	U	2.0	UJ	2.0	I
	03/19/92	4001	UG/L	U	2.0	UJ	2.0	I
	06/17/92	0001	UG/L	U	2.0		NA	I
	06/17/92	4001	UG/L	U	2.0		NA	I
	09/15/92	0001	UG/L	U	2.0	UJ	2.0	I

PARAMETER VALUE INDICATOR (PVI): U - LESS THAN DETECTION LIMIT

GROUNDWATER QUALITY DATA BY LOCATION
SITE: TXT99 OU1 VALIDATED DATA
LOCATION: 0115
NORTH COORDINATE: 598602.45 FT
EAST COORDINATE: 1495603.89 FT
10/30/90 TO 09/18/92
REPORT DATE: 05/06/93

FORMATION OF COMPLETION: SHALE (SH)
HYDRAULIC FLOW RELATIONSHIP: DOWN GRADIENT (D)

PARAMETER NAME	LOG DATE	SAMPLE ID	UNITS OF MEASURE	PVI	LAB VALUE	PVI	VALIDATED VALUE	RUN TYPE
BROMOBENZENE	09/15/92	4001	UG/L	U	2.0	UJ	2.0	I
BROMOCHLOROMETHANE	11/03/90	0001	% RECOVERY		87.		NA	I *
	02/03/91	0001	% RECOVERY		96.		NA	I *
	05/02/91	0001	% RECOVERY		83.		NA	I *
	08/01/91	0001	% RECOVERY		70.		NA	I *
	08/01/91	2001	% RECOVERY		82.		NA	I *
	12/12/91	0001	% RECOVERY		94.		NA	I *
	03/19/92	0001	% RECOVERY		109.		NA	I *
	03/19/92	4001	% RECOVERY		91.		NA	I *
	06/17/92	0001	% RECOVERY		94.		NA	I *
	06/17/92	4001	% RECOVERY		94.		NA	I *
	09/15/92	0001	% RECOVERY		84.		NA	I *
	09/15/92	4001	% RECOVERY		88.		NA	I *
BROMODICHLOROMETHANE	11/03/90	0001	UG/L	U	1.	U	1.	I
	02/03/91	0001	UG/L	U	1.	U	1.	I
	05/02/91	0001	UG/L	U	1.	U	1.	I
	08/01/91	0001	UG/L	U	1.	UJ	1.	I
	08/01/91	2001	UG/L		1.3	J	1.3	I
	12/12/91	0001	UG/L	U	1.0	U	1.0	I
	03/19/92	0001	UG/L	U	1.0	U	1.0	I
	03/19/92	4001	UG/L	U	1.0	U	1.0	I
	06/17/92	0001	UG/L	U	1.0	UJ	1.0	I
	06/17/92	4001	UG/L	U	1.0	UJ	1.0	I
	09/15/92	0001	UG/L	U	1.0	UJ	1.0	I
	09/15/92	4001	UG/L	U	1.0	UJ	1.0	I
BROMOFORM	11/03/90	0001	UG/L	U	2.	U	2.	I
	02/03/91	0001	UG/L	U	2.	UJ	2.	I
	05/02/91	0001	UG/L	U	2.	UJ	2.	I
	08/01/91	0001	UG/L	U	2.	U	2.	I
	08/01/91	2001	UG/L	U	2.	U	2.	I
	12/12/91	0001	UG/L	U	1.0	U	1.0	I
	03/19/92	0001	UG/L	U	2.0	U	2.0	I
	03/19/92	4001	UG/L	U	2.0	U	2.0	I
	06/17/92	0001	UG/L	U	2.0	UJ	2.0	I
	06/17/92	4001	UG/L	U	2.0	UJ	2.0	I
	09/15/92	0001	UG/L	U	2.0	UJ	2.0	I
	09/15/92	4001	UG/L	U	2.0	UJ	2.0	I
BROMOMETHANE	05/02/91	0001	UG/L	U	1.2	U	1.2	I
	08/01/91	0001	UG/L	U	1.2	U	1.2	I
	08/01/91	2001	UG/L	U	1.2	U	1.2	I
	12/12/91	0001	UG/L	U	2.0		NA	I
CALCIUM, TOTAL	11/03/90	0001	UG/L		173000.		NA	I *
	02/03/91	0001	UG/L		153000.		NA	I *
	05/02/91	0001	UG/L		158000.		NA	I *
	08/01/91	0001	MG/L		162.		NA	I *
	08/01/91	2001	MG/L	U	.02		NA	I *
	06/17/92	0001	UG/L		140000.		140000.	I
	06/17/92	4001	UG/L	B	108.		108.	I
	09/15/92	0001	UG/L		153000.		153000.	I
	09/15/92	4001	UG/L		40.9	J	40.90	I
CARBON TETRACHLORIDE	11/03/90	0001	UG/L	U	1.2	U	1.2	I

PARAMETER VALUE INDICATOR (PVI): U - LESS THAN DETECTION LIMIT

GROUNDWATER QUALITY DATA BY LOCATION
SITE: TXT99 OU1 VALIDATED DATA
LOCATION: 0115
NORTH COORDINATE: 598602.45 FT
EAST COORDINATE: 1495603.89 FT
10/30/90 TO 09/18/92
REPORT DATE: 05/06/93

FORMATION OF COMPLETION: SHALE (SH)
HYDRAULIC FLOW RELATIONSHIP: DOWN GRADIENT (D)

PARAMETER NAME	LOG DATE	SAMPLE ID	UNITS OF MEASURE	PVI	LAB VALUE	PVI	VALIDATED VALUE	RUN TYPE
CARBON TETRACHLORIDE	02/03/91	0001	UG/L	U	1.2	U	1.2	I
	05/02/91	0001	UG/L	U	1.2	U	1.2	I
	08/01/91	0001	UG/L	U	1.2	UJ	1.2	I
	08/01/91	2001	UG/L	U	1.2	UJ	1.2	I
	12/12/91	0001	UG/L	U	1.0	U	1.0	I
	03/19/92	0001	UG/L	U	1.0	U	1.0	I
	03/19/92	4001	UG/L	U	1.0	U	1.0	I
	06/17/92	0001	UG/L	U	1.0	UJ	1.0	I
	06/17/92	4001	UG/L	U	1.0	UJ	1.0	I
	09/15/92	0001	UG/L	U	1.0	UJ	1.0	I
	09/15/92	4001	UG/L	U	1.0	UJ	1.0	I
CHLORIDE	11/03/90	0001	MG/L		183.		NA	I *
	02/03/91	0001	MG/L		159.		NA	I *
	05/02/91	0001	MG/L		177.		NA	I *
	08/01/91	0001	MG/L		193.		NA	I *
	08/01/91	2001	MG/L	U	.5		NA	I *
	03/19/92	0001	MG/L		145.		145.	I
	03/19/92	4001	MG/L		0.36		0.36	I
	06/17/92	0001	MG/L		160.		160.	I
	06/17/92	4001	MG/L	U	5.0	U	5.0	I
	09/15/92	0001	MG/L		178.		178.	I
	09/15/92	4001	MG/L	U	5.0	U	5.0	I
CHLOROBENZENE	11/03/90	0001	UG/L	U	2.	U	2.	I
	02/03/91	0001	UG/L	U	2.	U	2.	I
	05/02/91	0001	UG/L	U	2.5	U	2.5	I
	08/01/91	0001	UG/L	U	2.	UJ	2.	I
	08/01/91	2001	UG/L	U	2.	UJ	2.	I
	12/12/91	0001	UG/L	U	1.0	U	1.0	I
	03/19/92	0001	UG/L	U	1.0	U	1.0	I
	03/19/92	4001	UG/L	U	1.0	U	1.0	I
	06/17/92	0001	UG/L	U	1.0	UJ	1.0	I
	06/17/92	4001	UG/L	U	1.0	UJ	1.0	I
	09/15/92	0001	UG/L	U	1.0	UJ	1.0	I
	09/15/92	4001	UG/L	U	1.0	UJ	1.0	I
CHLOROETHANE	05/02/91	0001	UG/L	U	5.2	UJ	5.2	I
	08/01/91	0001	UG/L	U	5.2	U	5.2	I
	08/01/91	2001	UG/L	U	5.2	U	5.2	I
	12/12/91	0001	UG/L	U	2.0	UJ	2.0	I
CHLOROFORM	11/03/90	0001	UG/L	U	.5	U	.5	I
	02/03/91	0001	UG/L	U	.5	U	.5	I
	05/02/91	0001	UG/L	U	.5	U	.5	I
	08/01/91	0001	UG/L	U	.5	UJ	.5	I
	08/01/91	2001	UG/L		2.3	J	2.3	I
	12/12/91	0001	UG/L	U	1.0	U	1.0	I
	03/19/92	0001	UG/L	U	0.50	U	0.50	I
	03/19/92	4001	UG/L		4.7	J	4.7	I
	06/17/92	0001	UG/L	U	0.50	UJ	0.50	I
	06/17/92	4001	UG/L		5.3	J	5.3	I
	09/15/92	0001	UG/L	U	0.50	UJ	0.50	I
	09/15/92	4001	UG/L	U	0.50	UJ	0.50	I
CHLOROMETHANE	05/02/91	0001	UG/L	U	.8	UJ	.8	I

PARAMETER VALUE INDICATOR (PVI): U - LESS THAN DETECTION LIMIT

GROUNDWATER QUALITY DATA BY LOCATION
SITE: TXT99 OU1 VALIDATED DATA
LOCATION: 0115
NORTH COORDINATE: 598602.45 FT
EAST COORDINATE: 1495603.89 FT
10/30/90 TO 09/18/92
REPORT DATE: 05/06/93

FORMATION OF COMPLETION: SHALE (SH)
HYDRAULIC FLOW RELATIONSHIP: DOWN GRADIENT (D)

PARAMETER NAME	LOG DATE	SAMPLE ID	UNITS OF MEASURE	PVI	LAB VALUE	PVI	VALIDATED VALUE	RUN TYPE
CHLOROMETHANE	08/01/91	0001	UG/L	U	.8	UJ	.8	I
	08/01/91	2001	UG/L	U	.8	UJ	.8	I
	12/12/91	0001	UG/L	U	2.0		NA	I
CHLOROTOLUENE	11/03/90	0001	UG/L	U	1.	U	1.	I
	02/03/91	0001	UG/L	U	1.	U	1.	I
	05/02/91	0001	UG/L	U	1.	U	1.	I
	08/01/91	0001	UG/L	U	1.	UJ	1.	I
	08/01/91	2001	UG/L	U	1.	UJ	1.	I
DIBROMOCHLOROMETHANE	11/03/90	0001	UG/L	U	.9	U	.9	I
	02/03/91	0001	UG/L	U	.9	UJ	0.9	I
	05/02/91	0001	UG/L	U	.9	U	.9	I
	08/01/91	0001	UG/L	U	.9	UJ	.9	I
	08/01/91	2001	UG/L	U	.9	UJ	.9	I
	12/12/91	0001	UG/L	U	1.0		NA	I
	03/19/92	0001	UG/L	U	0.90	U	0.90	I
	03/19/92	4001	UG/L	U	0.90	U	0.90	I
	06/17/92	0001	UG/L	U	0.90	UJ	0.90	I
	06/17/92	4001	UG/L	U	0.90	UJ	0.90	I
	09/15/92	0001	UG/L	U	0.90	UJ	0.90	I
	09/15/92	4001	UG/L	U	0.90	UJ	0.90	I
DIBROMOMETHANE	11/03/90	0001	UG/L	U	2.	UJ	2.	I
	02/03/91	0001	UG/L	U	2.	UJ	2.	I
	05/02/91	0001	UG/L	U	2.	UJ	2.	I
	08/01/91	0001	UG/L	U	2.	UJ	2.	I
	08/01/91	2001	UG/L	U	2.	UJ	2.	I
	12/12/91	0001	UG/L	U	1.0	UJ	1.0	I
	03/19/92	0001	UG/L	U	2.0	UJ	2.0	I
	03/19/92	4001	UG/L	U	2.0	UJ	2.0	I
	06/17/92	0001	UG/L	B	2.7	UJ	2.7	I
	06/17/92	4001	UG/L	B	2.4	UJ	2.4	I
	09/15/92	0001	UG/L	U	2.0	UJ	2.0	I
	09/15/92	4001	UG/L	U	2.0	UJ	2.0	I
DICHLORODIFLUOROMETHANE	05/02/91	0001	UG/L	U	1.8	U	1.8	I
	08/01/91	0001	UG/L	U	1.8	U	1.8	I
	08/01/91	2001	UG/L	U	1.8	U	1.8	I
	12/12/91	0001	UG/L	U	2.0	UJ	2.0	I
DICHLOROMETHANE-METHYLENE CHLORIDE	11/03/90	0001	UG/L	U	2.	UJ	2.	I
	02/03/91	0001	UG/L	U	5.	UJ	5.	I
	05/02/91	0001	UG/L	U	5.	U	5.	I
	08/01/91	0001	UG/L	U	5.	U	5.	I
	08/01/91	2001	UG/L	U	5.	U	5.	I
	12/12/91	0001	UG/L	U	4.0	U	4.0	I
	03/19/92	0001	UG/L	U	4.0	U	4.0	I
	03/19/92	4001	UG/L	U	4.0	U	4.0	I
	06/17/92	0001	UG/L	U	4.0	UJ	4.0	I
	06/17/92	4001	UG/L	U	4.0	UJ	4.0	I
	09/15/92	0001	UG/L	U	4.0	UJ	4.0	I
	09/15/92	4001	UG/L	U	4.0	UJ	4.0	I
DISSOLVED OXYGEN	03/19/92	0001	MG/L		4.35		NA	I *
	06/17/92	0001	MG/L		3.31		NA	I *

PARAMETER VALUE INDICATOR (PVI): U - LESS THAN DETECTION LIMIT

GROUNDWATER QUALITY DATA BY LOCATION
SITE: TXT99 OU1 VALIDATED DATA
LOCATION: 0115
NORTH COORDINATE: 598602.45 FT
EAST COORDINATE: 1495603.89 FT
10/30/90 TO 09/18/92
REPORT DATE: 05/06/93

FORMATION OF COMPLETION: SHALE (SH)
HYDRAULIC FLOW RELATIONSHIP: DOWN GRADIENT (D)

PARAMETER NAME	LOG DATE	SAMPLE ID	UNITS OF MEASURE	PVI	LAB VALUE	PVI	VALIDATED VALUE	RUN TYPE
DISSOLVED OXYGEN	09/15/92	0001	MG/L		4.82		NA	I *
ETHYLBENZENE	11/03/90	0001	UG/L	U	2.	U	2.	I
	02/03/91	0001	UG/L	U	2.	U	2.	I
	05/02/91	0001	UG/L	U	2.	U	2.	I
	08/01/91	0001	UG/L	U	2.	UJ	2.	I
	08/01/91	2001	UG/L	U	2.	UJ	2.	I
	12/12/91	0001	UG/L	U	1.0	U	1.0	I
	03/19/92	0001	UG/L	U	1.0	UJ	1.0	I
	03/19/92	4001	UG/L	U	1.0	UJ	1.0	I
	06/17/92	0001	UG/L	U	1.0	UJ	1.0	I
	06/17/92	4001	UG/L	U	1.0	UJ	1.0	I
	09/15/92	0001	UG/L	U	1.0	UJ	1.0	I
	09/15/92	4001	UG/L	U	1.0	UJ	1.0	I
FLUROBENZENE	11/03/90	0001	% RECOVERY		94.		NA	I *
	02/03/91	0001	% RECOVERY		95.		NA	I *
	05/02/91	0001	% RECOVERY		93.		NA	I *
	08/01/91	0001	% RECOVERY		89.		NA	I *
	08/01/91	2001	% RECOVERY		110.		NA	I *
IRON, TOTAL	11/03/90	0001	UG/L		20800.		NA	I *
	02/03/91	0001	UG/L		25400.		NA	I *
	05/02/91	0001	UG/L		22000.		NA	I *
	08/01/91	0001	MG/L		109.		NA	I *
	08/01/91	2001	MG/L		.032		NA	I *
	06/17/92	0001	UG/L		3080.		3080.	I
	06/17/92	4001	UG/L	U	19.	U	19.	I
	09/15/92	0001	UG/L		8270.		8270.	I
	09/15/92	4001	UG/L		41.3	UJ	41.30	I
MAGNESIUM, TOTAL	11/03/90	0001	UG/L		43200.		NA	I *
	02/03/91	0001	UG/L		38500.		NA	I *
	05/02/91	0001	UG/L		38900.		NA	I *
	08/01/91	0001	MG/L		42.9		NA	I *
	08/01/91	2001	MG/L	U	.05		NA	I *
	06/17/92	0001	UG/L		39200.		39200.	I
	06/17/92	4001	UG/L	B	101.	UJ	101.00	I
	09/15/92	0001	UG/L		39900.		39900.	I
	09/15/92	4001	UG/L		70.6	UJ	70.60	I
MANGANESE, TOTAL	11/03/90	0001	UG/L		452.		NA	I *
	02/03/91	0001	UG/L		423.		NA	I *
	05/02/91	0001	UG/L		329.		NA	I *
	08/01/91	0001	MG/L		.866		NA	I *
	08/01/91	2001	MG/L	U	.002		NA	I *
	06/17/92	0001	UG/L		124.		124.	I
	06/17/92	4001	UG/L	U	2.0	U	2.0	I
	09/15/92	0001	UG/L		249.		249.	I
	09/15/92	4001	UG/L		2.7	J	2.70	I
NITRATE NITRITE	11/03/90	0001	MG/L		20.		NA	I *
	02/03/91	0001	MG/L		19.2		NA	I *
	05/02/91	0001	MG/L		16.		NA	I *
	08/01/91	0001	MG/L		12.8		NA	I *
	08/01/91	2001	MG/L	U	.1		NA	I *

PARAMETER VALUE INDICATOR (PVI): U - LESS THAN DETECTION LIMIT

GROUNDWATER QUALITY DATA BY LOCATION
SITE: TXT99 OU1 VALIDATED DATA
LOCATION: 0115
NORTH COORDINATE: 598602.45 FT
EAST COORDINATE: 1495603.89 FT
10/30/90 TO 09/18/92
REPORT DATE: 05/06/93

FORMATION OF COMPLETION: SHALE (SH)
HYDRAULIC FLOW RELATIONSHIP: DOWN GRADIENT (D)

PARAMETER NAME	LOG DATE	SAMPLE ID	UNITS OF MEASURE	PVI	LAB VALUE	PVI	VALIDATED VALUE	RUN TYPE
NITRATE NITRITE	03/19/92	0001	MG/L		11.8		11.8	I
	03/19/92	4001	MG/L		0.34		0.34	I
	06/17/92	0001	MG/L		11.6		11.6	I
	06/17/92	4001	MG/L		0.15		0.15	I
	09/15/92	0001	MG/L		10.9		10.9	I
	09/15/92	4001	MG/L	U	0.10	U	0.10	I
	09/15/92	A001	% RECOVERY		95.7		NA	I *
	09/15/92	B001	% RECOVERY		100.		NA	I *
	09/15/92	C001	%DIFFRENCE	NC	0.00		NA	I *
O-CHLOROFLUROBENZENE	11/03/90	0001	% RECOVERY		90.		NA	I *
	02/03/91	0001	% RECOVERY		95.		NA	I *
	05/02/91	0001	% RECOVERY		87.		NA	I *
	08/01/91	0001	% RECOVERY		79.		NA	I *
	08/01/91	2001	% RECOVERY		97.		NA	I *
PH	12/13/91	0001	SU		7.12		NA	I *
	03/19/92	0001	SU		6.74		NA	I *
	09/15/92	0001	SU		7.28		NA	I *
POTASSIUM, TOTAL	11/03/90	0001	UG/L		3860.		NA	I *
	02/03/91	0001	UG/L		5490.		NA	I *
	05/02/91	0001	UG/L		5310.		NA	I *
	08/01/91	0001	MG/L		5.55		NA	I *
	08/01/91	2001	MG/L	U	.1		NA	I *
	06/17/92	0001	UG/L	B	1870.		1870.	I
	06/17/92	4001	UG/L	U	970.	U	970.	I
	09/15/92	0001	UG/L		2080.	UJ	2080.00	I
	09/15/92	4001	UG/L	U	419.	U	419.	I
REDOX POTENTIAL	03/19/92	0001	MVOLTS		-75.1		NA	I *
	06/17/92	0001	MVOLTS		-81.4		NA	I *
	09/15/92	0001	MVOLTS		28.2		NA	I *
SODIUM, TOTAL	11/03/90	0001	UG/L		157000.		NA	I *
	02/03/91	0001	UG/L		128000.		NA	I *
	05/02/91	0001	UG/L		154000.		NA	I *
	08/01/91	0001	MG/L		170.		NA	I *
	08/01/91	2001	MG/L		.14		NA	I *
	06/17/92	0001	UG/L		145000.		145000.	I
	06/17/92	4001	UG/L	B	128.		128.	I
	09/15/92	0001	UG/L		159000.		159000.	I
	09/15/92	4001	UG/L		34.6	UJ	34.60	I
SPECIFIC CONDUCTANCE	12/13/91	0001	UMHOS/CM		1210		NA	I *
	03/19/92	0001	UMHOS/CM		1010		NA	I *
	06/17/92	0001	UMHOS/CM		1280		NA	I *
	09/15/92	0001	UMHOS/CM		1270		NA	I *
SULFATE	11/03/90	0001	MG/L		92.8		NA	I *
	02/03/91	0001	MG/L		74.4		NA	I *
	05/02/91	0001	MG/L		50.4		NA	I *
	08/01/91	0001	MG/L		64.2		NA	I *
	08/01/91	2001	MG/L	U	2.		NA	I *
	03/19/92	0001	MG/L		69.6		69.6	I
	03/19/92	4001	MG/L	U	5.0	U	5.0	I

PARAMETER VALUE INDICATOR (PVI): U - LESS THAN DETECTION LIMIT

GROUNDWATER QUALITY DATA BY LOCATION
SITE: TXT99 OU1 VALIDATED DATA
LOCATION: 0115
NORTH COORDINATE: 598602.45 FT
EAST COORDINATE: 1495603.89 FT
10/30/90 TO 09/18/92
REPORT DATE: 05/06/93

FORMATION OF COMPLETION: SHALE (SH)
HYDRAULIC FLOW RELATIONSHIP: DOWN GRADIENT (D)

PARAMETER NAME	LOG DATE	SAMPLE ID	UNITS OF MEASURE	PVI	LAB VALUE	PVI	VALIDATED VALUE	RUN TYPE
SULFATE	06/17/92	0001	MG/L		75.8		75.8	I
	06/17/92	4001	MG/L	U	1.0	U	5.0	I
	09/15/92	0001	MG/L		64.9		64.9	I
	09/15/92	4001	MG/L	U	10.0	U	10.0	I
	09/15/92	A001	% RECOVERY		97.6		NA	I *
	09/15/92	C001	%DIFFRENCE		1.8		NA	I *
TEMPERATURE	12/13/91	0001	DEG C		15.5		NA	I *
	03/19/92	0001	DEG C		14.0		NA	I *
	06/17/92	0001	DEG C		16.0		NA	I *
	09/15/92	0001	DEG C		15.8		NA	I *
TETRACHLOROETHENE	11/03/90	0001	UG/L		.4	J	.4	I
	02/03/91	0001	UG/L		.7		.7	I
	05/02/91	0001	UG/L		.3	J	.3	I
	08/01/91	0001	UG/L	U	.3	U	.3	I
	08/01/91	2001	UG/L	U	.3	U	.3	I
	12/12/91	0001	UG/L	U	1.0	U	1.0	I
	03/19/92	0001	UG/L	U	0.30	U	0.30	I
	03/19/92	4001	UG/L	U	0.30	U	0.30	I
	06/17/92	0001	UG/L		1.9	J	1.9	I
	06/17/92	4001	UG/L	U	0.30	UJ	0.30	I
	09/15/92	0001	UG/L		1.7		1.7	I
	09/15/92	4001	UG/L	U	0.30	U	0.30	I
TOLUENE	11/03/90	0001	UG/L	U	2.	U	2.	I
	02/03/91	0001	UG/L	U	2.	U	2.	I
	05/02/91	0001	UG/L	U	2.	U	2.	I
	08/01/91	0001	UG/L	U	2.	UJ	2.	I
	08/01/91	2001	UG/L	U	2.	UJ	2.	I
	12/12/91	0001	UG/L	U	1.0	U	1.0	I
	03/19/92	0001	UG/L	U	2.0	UJ	2.0	I
	03/19/92	4001	UG/L	U	2.0	UJ	2.0	I
	06/17/92	0001	UG/L	U	2.0	UJ	2.0	I
	06/17/92	4001	UG/L	U	2.0	UJ	2.0	I
	09/15/92	0001	UG/L	U	2.0	UJ	2.0	I
	09/15/92	4001	UG/L	U	2.0	UJ	2.0	I
TOTAL XYLENES	11/03/90	0001	UG/L	U	1.	U	1.	I
	02/03/91	0001	UG/L	U	1.	U	1.	I
	05/02/91	0001	UG/L	U	1.	U	1.	I
	08/01/91	0001	UG/L	U	1.	UJ	1.	I
	08/01/91	2001	UG/L	U	1.	UJ	1.	I
	12/12/91	0001	UG/L	U	2.0		NA	I
	03/19/92	0001	UG/L	U	2.0	UJ	2.0	I
	03/19/92	4001	UG/L	U	2.0	UJ	2.0	I
	06/17/92	0001	UG/L	U	2.0	UJ	2.0	I
	06/17/92	4001	UG/L	U	2.0	UJ	2.0	I
	09/15/92	0001	UG/L	U	2.0	UJ	2.0	I
	09/15/92	4001	UG/L	U	2.0	UJ	2.0	I
TRICHLOROETHENE	11/03/90	0001	UG/L		1.5	J	1.5	I
	02/03/91	0001	UG/L		1.8		1.8	I
	05/02/91	0001	UG/L		1.4	J	1.4	I
	08/01/91	0001	UG/L	U	1.2	U	1.2	I
	08/01/91	2001	UG/L	U	1.2	U	1.2	I

PARAMETER VALUE INDICATOR (PVI): U - LESS THAN DETECTION LIMIT

GROUNDWATER QUALITY DATA BY LOCATION
SITE: TXT99 OU1 VALIDATED DATA
LOCATION: 0115
NORTH COORDINATE: 598602.45 FT
EAST COORDINATE: 1495603.89 FT
10/30/90 TO 09/18/92
REPORT DATE: 05/06/93

FORMATION OF COMPLETION: SHALE (SH)
HYDRAULIC FLOW RELATIONSHIP: DOWN GRADIENT (D)

PARAMETER NAME	LOG DATE	SAMPLE ID	UNITS OF MEASURE	PVI	LAB VALUE	PVI	VALIDATED VALUE	RUN TYPE
TRICHLOROETHENE	12/12/91	0001	UG/L		2.7		2.7	I
	03/19/92	0001	UG/L		4.0		4.0	I
	03/19/92	4001	UG/L	U	1.2	U	1.2	I
	06/17/92	0001	UG/L		3.9	J	3.9	I
	06/17/92	4001	UG/L	U	1.2	UJ	1.2	I
	09/15/92	0001	UG/L		2.8	J	2.8	I
	09/15/92	4001	UG/L	U	1.2	UJ	1.2	I
TRICHLOROFLUOROMETHANE	11/03/90	0001	UG/L	U	2.	U	2.	I
	02/03/91	0001	UG/L	U	2.	U	2.	I
	05/02/91	0001	UG/L	U	2.	U	2.	I
	08/01/91	0001	UG/L	U	2.	U	2.	I
	08/01/91	2001	UG/L	U	2.	U	2.	I
	12/12/91	0001	UG/L	U	2.0	U	2.0	I
	03/19/92	0001	UG/L	U	2.0	U	2.0	I
	03/19/92	4001	UG/L	U	2.0	U	2.0	I
	06/17/92	0001	UG/L	U	2.0	UJ	2.0	I
	06/17/92	4001	UG/L		2.7	UJ	2.7	I
	09/15/92	0001	UG/L	U	2.0	U	2.0	I
	09/15/92	4001	UG/L	U	2.0	U	2.0	I
TRIFLUOROTOLUENE	12/12/91	0001	% RECOVERY		95.		NA	I *
	03/19/92	0001	% RECOVERY		85.		NA	I *
	03/19/92	4001	% RECOVERY		79.		NA	I *
	06/17/92	0001	% RECOVERY		107.		NA	I *
	06/17/92	4001	% RECOVERY		101.		NA	I *
	09/15/92	0001	% RECOVERY		83.		NA	I *
	09/15/92	4001	% RECOVERY		84.		NA	I *
TRITIUM	11/03/90	0001	PCI/L		16600.		NA	I *
	02/03/91	0001	PCI/ML		11.		NA	I *
	08/01/91	0001	PCI/L		14600.		NA	I *
	08/01/91	2001	PCI/L	U	500.		NA	I *
	12/12/91	0001	PCI/L		21500.		NA	I *
	03/19/92	0001	PCI/L		10100.		NA	I *
	03/19/92	4001	PCI/L		0.		NA	I *
	06/17/92	0001	PCI/L		30700.		NA	I *
	06/17/92	4001	PCI/L		280.		NA	I *
	06/17/92	C001	PCI/L		31500.		NA	I *
	09/15/92	0001	PCI/L		25400.		NA	I *
	09/15/92	4001	PCI/L	U	500.		NA	I *
VINYL CHLORIDE	11/03/90	0001	UG/L	U	1.8	U	1.8	I
	02/03/91	0001	UG/L	U	1.8	U	1.8	I
	05/02/91	0001	UG/L	U	1.8	U	1.8	I
	08/01/91	0001	UG/L	U	1.8	UJ	1.8	I
	08/01/91	2001	UG/L	U	1.8	UJ	1.8	I
	12/12/91	0001	UG/L	U	2.0	UJ	2.0	I
	03/19/92	0001	UG/L	U	1.8	UJ	1.8	I
	03/19/92	4001	UG/L	U	1.8	UJ	1.8	I
	06/17/92	0001	UG/L	U	1.8	UJ	1.8	I
	06/17/92	4001	UG/L	U	1.8	UJ	1.8	I
	09/15/92	0001	UG/L	U	1.8	U	1.8	I
	09/15/92	4001	UG/L	U	1.8	U	1.8	I

PARAMETER VALUE INDICATOR (PVI): U - LESS THAN DETECTION LIMIT

GROUNDWATER QUALITY DATA BY LOCATION
SITE: TXT99 OU1 VALIDATED DATA
LOCATION: 0117
NORTH COORDINATE: 598073.99 FT
EAST COORDINATE: 1495765.12 FT
10/30/90 TO 09/18/92
REPORT DATE: 05/06/93

FORMATION OF COMPLETION: SHALE (SH)
HYDRAULIC FLOW RELATIONSHIP: DOWN GRADIENT (D)

PARAMETER NAME	LOG DATE	SAMPLE ID	UNITS OF MEASURE	PVI	LAB VALUE	PVI	VALIDATED VALUE	RUN TYPE
1,1,1,2-TETRACHLOROETHANE	11/04/90	0001	UG/L	U	1.	UJ	1.	I
	05/02/91	0001	UG/L	U	1.	UJ	1.	I
	12/19/91	0001	UG/L	U	1.0	UJ	1.0	I
1,1,1-TRICHLOROETHANE	11/04/90	0001	UG/L	U	.3	U	.3	I
	05/02/91	0001	UG/L	U	.3	U	.3	I
	12/19/91	0001	UG/L	U	1.0	UJ	1.0	I
1,1,2,2-TETRACHLOROETHANE	11/04/90	0001	UG/L	U	.3	U	.3	I
	05/02/91	0001	UG/L	U	.3	U	.3	I
	12/19/91	0001	UG/L	U	1.0	UJ	1.0	I
1,1,2-TRICHLOROETHANE	11/04/90	0001	UG/L	U	.2	U	.2	I
	05/02/91	0001	UG/L	U	.2	U	.2	I
	12/19/91	0001	UG/L	U	1.0	UJ	1.0	I
1,1-DICHLOROETHANE	11/04/90	0001	UG/L	U	.7	U	.7	I
	05/02/91	0001	UG/L	U	.7	U	.7	I
	12/19/91	0001	UG/L	U	1.0	U	1.0	I
1,1-DICHLOROETHENE	11/04/90	0001	UG/L	U	1.3	U	1.3	I
	05/02/91	0001	UG/L	U	1.3	UJ	1.3	I
	12/19/91	0001	UG/L	U	1.0	U	1.0	I
1,2,3-TRICHLOROPROPANE	11/04/90	0001	UG/L	U	1.	UJ	1.	I
	05/02/91	0001	UG/L	U	1.	UJ	1.	I
	12/19/91	0001	UG/L	U	1.0	UJ	1.0	I
1,2-DICHLOROBENZENE	11/04/90	0001	UG/L	U	1.5	U	1.5	I
	05/02/91	0001	UG/L	U	1.5	U	1.5	I
	12/19/91	0001	UG/L	U	1.0	UJ	1.0	I
1,2-DICHLOROETHANE	11/04/90	0001	UG/L	U	.3	U	.3	I
	05/02/91	0001	UG/L	U	.3	U	.3	I
	12/19/91	0001	UG/L	U	1.0	UJ	1.0	I
1,2-DICHLOROETHENE	05/02/91	0001	UG/L	U	1.	U	1.	I
1,2-DICHLOROPROPANE	11/04/90	0001	UG/L	U	.4	U	.4	I
	05/02/91	0001	UG/L	U	.4	U	.4	I
	12/19/91	0001	UG/L	U	1.0	UJ	1.0	I
1,2-TRANS-DICHLOROETHENE	11/04/90	0001	UG/L	U	1.	U	1.	I
	05/02/91	0001	UG/L	U	1.	U	1.	I
	12/19/91	0001	UG/L	U	1.0	UJ	1.0	I
1,3-CIS-DICHLOROPROPENE	11/04/90	0001	UG/L	U	3.4	U	3.4	I
	05/02/91	0001	UG/L	U	3.4	U	3.4	I
	12/19/91	0001	UG/L	U	1.0	UJ	1.0	I
1,3-DICHLOROBENZENE	11/04/90	0001	UG/L	U	3.2	U	3.2	I
	05/02/91	0001	UG/L	U	3.2	U	3.2	I
	12/19/91	0001	UG/L	U	1.0	UJ	1.0	I
1,3-TRANS-DICHLOROPROPENE	11/04/90	0001	UG/L	U	3.4	U	3.4	I
	05/02/91	0001	UG/L	U	3.4	U	3.4	I

PARAMETER VALUE INDICATOR (PVI): U - LESS THAN DETECTION LIMIT

GROUNDWATER QUALITY DATA BY LOCATION
SITE: TXT99 OU1 VALIDATED DATA
LOCATION: 0117
NORTH COORDINATE: 598073.99 FT
EAST COORDINATE: 1495765.12 FT
10/30/90 TO 09/18/92
REPORT DATE: 05/06/93

FORMATION OF COMPLETION: SHALE (SH)
HYDRAULIC FLOW RELATIONSHIP: DOWN GRADIENT (D)

PARAMETER NAME	LOG DATE	SAMPLE ID	UNITS OF MEASURE	PVI	LAB VALUE	PVI	VALIDATED VALUE	RUN TYPE
1,3-TRANS-DICHLOROPROPENE	12/19/91	0001	UG/L	U	1.0	UJ	1.0	I
1,4-DICHLOROBENZENE	11/04/90	0001	UG/L	U	2.4	U	2.4	I
	05/02/91	0001	UG/L	U	2.4	U	2.4	I
	12/19/91	0001	UG/L	U	1.0	UJ	1.0	I
1-CHLOROHEXANE	11/04/90	0001	UG/L	U	1.	UJ	1.	I
	05/02/91	0001	UG/L	U	1.	UJ	1.	I
2,2'-OXYBIS (1-CHLOROPROPANE)	11/04/90	0001	UG/L	U	20.	UJ	20.	I
	05/02/91	0001	UG/L	U	20.	UJ	20.	I
2-CHLOROETHYLVINYLETHER	11/04/90	0001	UG/L	U	1.3	U	1.3	I
	05/02/91	0001	UG/L	U	1.3	UJ	1.3	I
	12/19/91	0001	UG/L	U	5.0	UJ	5.0	I
2-CHLOROTOLUENE	12/19/91	0001	UG/L	U	1.0	UJ	1.0	I
ACTINIUM-227	12/19/91	0001	PCI/L	U	1.		NA	I *
ALKALINITY	12/19/91	0001	MG/L		306.5		NA	I *
BENZENE	11/04/90	0001	UG/L	U	2.	U	2.	I
	05/02/91	0001	UG/L	U	2.	U	2.	I
	12/19/91	0001	UG/L	U	1.0	U	1.0	I
BISMUTH-210	11/04/90	0001	PCI/L	U	20.		NA	I *
	12/19/91	0001	PCI/L	U	13.		NA	I *
BROMOBENZENE	11/04/90	0001	UG/L	U	2.	UJ	2.	I
	05/02/91	0001	UG/L	U	2.	UJ	2.	I
	12/19/91	0001	UG/L	U	1.0	UJ	1.0	I
BROMOCHLOROMETHANE	11/04/90	0001	% RECOVERY		85.		NA	I *
	05/02/91	0001	% RECOVERY		95.		NA	I *
	12/19/91	0001	% RECOVERY		103.		NA	I *
BROMODICHLOROMETHANE	11/04/90	0001	UG/L	U	1.	U	1.	I
	05/02/91	0001	UG/L	U	1.	U	1.	I
	12/19/91	0001	UG/L	U	1.0	UJ	1.0	I
BROMOFORM	11/04/90	0001	UG/L	U	2.	U	2.	I
	05/02/91	0001	UG/L	U	2.	UJ	2.	I
	12/19/91	0001	UG/L	U	1.0	UJ	1.0	I
BROMOMETHANE	05/02/91	0001	UG/L	U	1.2	U	1.2	I
	12/19/91	0001	UG/L	U	2.0		NA	I
CALCIUM, TOTAL	11/04/90	0001	UG/L		292000.		NA	I *
	05/02/91	0001	UG/L		283000.		NA	I *
CARBON TETRACHLORIDE	11/04/90	0001	UG/L	U	1.2	U	1.2	I
	05/02/91	0001	UG/L	U	1.2	U	1.2	I
	12/19/91	0001	UG/L	U	1.0	UJ	1.0	I
CHLORIDE	11/04/90	0001	MG/L		583.		NA	I *

PARAMETER VALUE INDICATOR (PVI): U - LESS THAN DETECTION LIMIT

GROUNDWATER QUALITY DATA BY LOCATION
SITE: TXT99 OU1 VALIDATED DATA
LOCATION: 0117
NORTH COORDINATE: 598073.99 FT
EAST COORDINATE: 1495765.12 FT
10/30/90 TO 09/18/92
REPORT DATE: 05/06/93

FORMATION OF COMPLETION: SHALE (SH)
HYDRAULIC FLOW RELATIONSHIP: DOWN GRADIENT (D)

PARAMETER NAME	LOG DATE	SAMPLE ID	UNITS OF MEASURE	PVI	LAB VALUE	PVI	VALIDATED VALUE	RUN TYPE
CHLORIDE	05/02/91	0001	MG/L		293.		NA	I *
CHLOROBENZENE	11/04/90	0001	UG/L	U	2.	U	2.	I
	05/02/91	0001	UG/L	U	2.5	U	2.5	I
	12/19/91	0001	UG/L	U	1.0	UJ	1.0	I
CHLOROETHANE	05/02/91	0001	UG/L	U	5.2	U	5.2	I
	12/19/91	0001	UG/L	U	2.0		NA	I
CHLOROFORM	11/04/90	0001	UG/L	U	.5	U	.5	I
	05/02/91	0001	UG/L	U	.5	U	.5	I
	12/19/91	0001	UG/L	U	1.0	UJ	1.0	I
CHLOROMETHANE	05/02/91	0001	UG/L	U	.8	UJ	.8	I
	12/19/91	0001	UG/L	U	2.0	UJ	2.0	I
CHLOROTOLUENE	11/04/90	0001	UG/L	U	1.	U	1.	I
	05/02/91	0001	UG/L	U	1.	U	1.	I
DIBROMOCHLOROMETHANE	11/04/90	0001	UG/L	U	.9	U	.9	I
	05/02/91	0001	UG/L	U	.9	U	.9	I
	12/19/91	0001	UG/L	U	1.0	UJ	1.0	I
DIBROMOMETHANE	11/04/90	0001	UG/L	U	2.	UJ	2.	I
	05/02/91	0001	UG/L	U	2.	UJ	2.	I
	12/19/91	0001	UG/L	U	1.0	UJ	1.0	I
DICHLORODIFLUOROMETHANE	05/02/91	0001	UG/L	U	1.8	UJ	1.8	I
	12/19/91	0001	UG/L	U	2.0		NA	I
DICHLOROMETHANE-METHYLENE CHLORIDE	11/04/90	0001	UG/L	U	2.	UJ	2.	I
	05/02/91	0001	UG/L	U	5.	U	5.	I
	12/19/91	0001	UG/L	U	4.0	UJ	4.0	I
ETHYLBENZENE	11/04/90	0001	UG/L	U	2.	U	2.	I
	05/02/91	0001	UG/L	U	2.	U	2.	I
	12/19/91	0001	UG/L	U	1.0	U	1.0	I
FLUROBENZENE	11/04/90	0001	% RECOVERY		96.		NA	I *
	05/02/91	0001	% RECOVERY		101.		NA	I *
IRON, TOTAL	11/04/90	0001	UG/L		60100.		NA	I *
	05/02/91	0001	UG/L		57800.		NA	I *
MAGNESIUM, TOTAL	11/04/90	0001	UG/L		94100.		NA	I *
	05/02/91	0001	UG/L		90000.		NA	I *
MANGANESE, TOTAL	11/04/90	0001	UG/L		1440.		NA	I *
	05/02/91	0001	UG/L		1570.		NA	I *
NITRATE NITRITE	11/04/90	0001	MG/L		.4		NA	I *
	05/02/91	0001	MG/L	U	.1		NA	I *
O-CHLOROFLUROBENZENE	11/04/90	0001	% RECOVERY		87.		NA	I *
	05/02/91	0001	% RECOVERY		107.		NA	I *
PH	12/19/91	0001	SU		7.13		NA	I *

PARAMETER VALUE INDICATOR (PVI): U - LESS THAN DETECTION LIMIT

GROUNDWATER QUALITY DATA BY LOCATION
SITE: TXT99 OU1 VALIDATED DATA
LOCATION: 0117
NORTH COORDINATE: 598073.99 FT
EAST COORDINATE: 1495765.12 FT
10/30/90 TO 09/18/92
REPORT DATE: 05/06/93

FORMATION OF COMPLETION: SHALE (SH)
HYDRAULIC FLOW RELATIONSHIP: DOWN GRADIENT (D)

PARAMETER NAME	LOG DATE	SAMPLE ID	UNITS OF MEASURE	PVI	LAB VALUE	PVI	VALIDATED VALUE	RUN TYPE
PLUTONIUM-238	11/04/90	0001	PCI/L	U	1.		NA	I *
	12/19/91	0001	PCI/L	U	1.		NA	I *
PLUTONIUM-239/240	11/04/90	0001	PCI/L	U	1.		NA	I *
	12/19/91	0001	PCI/L	U	1.		NA	I *
POTASSIUM, TOTAL	11/04/90	0001	UG/L		9830.		NA	I *
	05/02/91	0001	UG/L		15200.		NA	I *
RADIUM-226	11/04/90	0001	PCI/L	U	1.		NA	I *
	12/19/91	0001	PCI/L		2.47		NA	I *
SODIUM, TOTAL	11/04/90	0001	UG/L		218000.		NA	I *
	05/02/91	0001	UG/L		89800.		NA	I *
SPECIFIC CONDUCTANCE	12/19/91	0001	UMHOS/CM		1430		NA	I *
STRONTIUM-90	11/04/90	0001	PCI/L	U	5.		NA	I *
	12/19/91	0001	PCI/L	U	5.		NA	I *
SULFATE	11/04/90	0001	MG/L		78.		NA	I *
	05/02/91	0001	MG/L		101.		NA	I *
TEMPERATURE	12/19/91	0001	DEG C		17.0		NA	I *
TETRACHLOROETHENE	11/04/90	0001	UG/L	U	.3	U	.3	I
	05/02/91	0001	UG/L	U	.3	U	.3	I
	12/19/91	0001	UG/L	U	1.0	UJ	1.0	I
THORIUM-228	11/04/90	0001	PCI/L	U	1.		NA	I *
	12/19/91	0001	PCI/L		2.87		NA	I *
THORIUM-230	11/04/90	0001	PCI/L	U	1.		NA	I *
	12/19/91	0001	PCI/L		4.07		NA	I *
THORIUM-232	11/04/90	0001	PCI/L	U	1.		NA	I *
	12/19/91	0001	PCI/L		1.11		NA	I *
TOLUENE	11/04/90	0001	UG/L	U	2.	U	2.	I
	05/02/91	0001	UG/L	U	2.	U	2.	I
	12/19/91	0001	UG/L	U	1.0	U	1.0	I
TOTAL XYLENES	11/04/90	0001	UG/L	U	1.	U	1.	I
	05/02/91	0001	UG/L	U	1.	U	1.	I
	12/19/91	0001	UG/L	U	2.0	U	2.0	I
TRICHLOROETHENE	11/04/90	0001	UG/L	U	1.2	U	1.2	I
	05/02/91	0001	UG/L	U	1.2	U	1.2	I
	12/19/91	0001	UG/L	U	1.0	UJ	1.0	I
TRICHLOROFLUOROMETHANE	11/04/90	0001	UG/L	U	2.	U	2.	I
	05/02/91	0001	UG/L	U	2.	U	2.	I
	12/19/91	0001	UG/L	U	2.0	UJ	2.0	I
TRIFLUOROTOLUENE	12/19/91	0001	% RECOVERY		113.		NA	I *
TRITIUM	11/04/90	0001	PCI/L		11400.		NA	I *

PARAMETER VALUE INDICATOR (PVI): U - LESS THAN DETECTION LIMIT

GROUNDWATER QUALITY DATA BY LOCATION
SITE: TXT99 OU1 VALIDATED DATA
LOCATION: 0117
NORTH COORDINATE: 598073.99 FT
EAST COORDINATE: 1495765.12 FT
10/30/90 TO 09/18/92
REPORT DATE: 05/06/93

FORMATION OF COMPLETION: SHALE (SH)
HYDRAULIC FLOW RELATIONSHIP: DOWN GRADIENT (D)

PARAMETER NAME	LOG DATE	SAMPLE ID	UNITS OF MEASURE	PVI	LAB VALUE	PVI	VALIDATED VALUE	RUN TYPE
TRITIUM	12/19/91	0001	PCI/L		11000.		NA	I *
URANIUM-234	11/04/90	0001	PCI/L	U	1.		NA	I *
	12/19/91	0001	PCI/L		1.57		NA	I *
URANIUM-235	11/04/90	0001	PCI/L	U	1.		NA	I *
URANIUM-235/236	12/19/91	0001	PCI/L	U	1.		NA	I *
URANIUM-238	11/04/90	0001	PCI/L	U	1.		NA	I *
	12/19/91	0001	PCI/L	U	1.		NA	I *
VINYL CHLORIDE	11/04/90	0001	UG/L	U	1.8	U	1.8	I
	05/02/91	0001	UG/L	U	1.8	U	1.8	I
	12/19/91	0001	UG/L	U	2.0	UJ	2.0	I

PARAMETER VALUE INDICATOR (PVI): U - LESS THAN DETECTION LIMIT

GROUNDWATER QUALITY DATA BY LOCATION
SITE: TXT99 OU1 VALIDATED DATA
LOCATION: 0118
NORTH COORDINATE: 600022.28 FT
EAST COORDINATE: 1495793.93 FT
10/30/90 TO 09/18/92
REPORT DATE: 05/06/93

FORMATION OF COMPLETION: ALLUVIUM (AL)
HYDRAULIC FLOW RELATIONSHIP: UP GRADIENT (U)

PARAMETER NAME	LOG DATE	SAMPLE ID	UNITS OF MEASURE	PVI	LAB VALUE	PVI	VALIDATED VALUE	RUN TYPE
1,1,1,2-TETRACHLOROETHANE	11/07/90	0001	UG/L	U	1.	UJ	1.	I
	02/04/91	0001	UG/L	U	1.	UJ	1.	I
	05/08/91	0001	UG/L	U	.3	UJ	.3	I
	07/30/91	0001	UG/L	U	.3	UJ	.3	I
	12/10/91	0001	UG/L	U	1.0	UJ	1.0	I
	03/17/92	0001	UG/L	U	1.0	UJ	1.0	I
	03/17/92	1001	UG/L	U	1.0	UJ	1.0	I
	03/18/92	2001	UG/L	U	1.0	UJ	1.0	I
	06/17/92	0001	UG/L	U	1.0		NA	I
	09/14/92	0001	UG/L	U	1.0	UJ	1.0	I
	09/15/92	2001	UG/L	U	1.0	UJ	1.0	I
1,1,1-TRICHLOROETHANE	11/07/90	0001	UG/L		.4	J	.4	I
	02/04/91	0001	UG/L		.5	UJ	.5	I
	05/08/91	0001	UG/L	U	.3	U	.3	I
	07/30/91	0001	UG/L		.4	J	.4	I
	12/10/91	0001	UG/L	U	1.0	UJ	1.0	I
	03/17/92	0001	UG/L	U	0.30	U	0.30	I
	03/17/92	1001	UG/L	U	0.30	U	0.30	I
	03/18/92	2001	UG/L	U	0.30	U	0.30	I
	06/17/92	0001	UG/L		0.35	UJ	0.35	I
	09/14/92	0001	UG/L	U	0.30	U	0.30	I
	09/15/92	2001	UG/L	U	0.30	U	0.30	I
1,1,2,2-TETRACHLOROETHANE	11/07/90	0001	UG/L	U	.3	U	.3	I
	02/04/91	0001	UG/L	U	1.	UJ	1.	I
	05/08/91	0001	UG/L	U	.3	UJ	.3	I
	07/30/91	0001	UG/L	U	.3	U	.3	I
	12/10/91	0001	UG/L	U	1.0	UJ	1.0	I
	03/17/92	0001	UG/L	U	0.30	U	0.30	I
	03/17/92	1001	UG/L	U	0.30	U	0.30	I
	03/18/92	2001	UG/L	U	0.30	U	0.30	I
	06/17/92	0001	UG/L	U	0.30		NA	I
	09/14/92	0001	UG/L	U	0.30	U	0.30	I
	09/15/92	2001	UG/L	U	0.30	U	0.30	I
1,1,2-TRICHLOROETHANE	11/07/90	0001	UG/L	U	.2	U	.2	I
	02/04/91	0001	UG/L	U	.2	U	.2	I
	05/08/91	0001	UG/L	U	.2	U	.2	I
	07/30/91	0001	UG/L	U	.2	U	.2	I
	12/10/91	0001	UG/L	U	1.0	UJ	1.0	I
	03/17/92	0001	UG/L	U	0.20	U	0.20	I
	03/17/92	1001	UG/L	U	0.20	U	0.20	I
	03/18/92	2001	UG/L	U	0.20	U	0.20	I
	06/17/92	0001	UG/L	U	0.20	UJ	0.20	I
	09/14/92	0001	UG/L	U	0.20	UJ	0.20	I
	09/15/92	2001	UG/L	U	0.20	UJ	0.20	I
1,1-DICHLOROETHANE	11/07/90	0001	UG/L	U	.7	U	.7	I
	02/04/91	0001	UG/L	U	.7	U	.7	I
	05/08/91	0001	UG/L	U	.7	U	.7	I
	07/30/91	0001	UG/L	U	.7	U	.7	I
	12/10/91	0001	UG/L	U	1.0	U	1.0	I
	03/17/92	0001	UG/L	U	0.70	U	0.70	I
	03/17/92	1001	UG/L	U	0.70	U	0.70	I
	03/18/92	2001	UG/L	U	0.70	U	0.70	I

PARAMETER VALUE INDICATOR (PVI): U - LESS THAN DETECTION LIMIT

GROUNDWATER QUALITY DATA BY LOCATION
SITE: TXT99 OU1 VALIDATED DATA
LOCATION: 0118
NORTH COORDINATE: 600022.28 FT
EAST COORDINATE: 1495793.93 FT
10/30/90 TO 09/18/92
REPORT DATE: 05/06/93

FORMATION OF COMPLETION: ALLUVIUM (AL)
HYDRAULIC FLOW RELATIONSHIP: UP GRADIENT (U)

PARAMETER NAME	LOG DATE	SAMPLE ID	UNITS OF MEASURE	PVI	LAB VALUE	PVI	VALIDATED VALUE	RUN TYPE
1,1-DICHLOROETHANE	06/17/92	0001	UG/L	U	0.70	UJ	0.70	I
	09/14/92	0001	UG/L	U	0.70	UJ	0.70	I
	09/15/92	2001	UG/L	U	0.70	UJ	0.70	I
1,1-DICHLOROETHENE	11/07/90	0001	UG/L	U	1.3	U	1.3	I
	02/04/91	0001	UG/L	U	1.3	U	1.3	I
	05/08/91	0001	UG/L	U	1.3	U	1.3	I
	07/30/91	0001	UG/L	U	1.3	U	1.3	I
	12/10/91	0001	UG/L	U	1.0	U	1.0	I
	03/17/92	0001	UG/L	U	1.0	U	1.0	I
	03/17/92	1001	UG/L	U	1.0	U	1.0	I
	03/18/92	2001	UG/L	U	1.0	U	1.0	I
	06/17/92	0001	UG/L	U	1.0	UJ	1.0	I
	09/14/92	0001	UG/L	U	1.0	UJ	1.0	I
	09/15/92	2001	UG/L	U	1.0	UJ	1.0	I
1,2,-CIS-DICHLOROETHENE	03/17/92	0001	UG/L	U	1.0	U	1.0	I
	03/17/92	1001	UG/L	U	1.0	U	1.0	I
	03/18/92	2001	UG/L	U	1.0	U	1.0	I
	06/17/92	0001	UG/L	U	1.0		NA	I
	09/14/92	0001	UG/L	U	1.0	UJ	1.0	I
	09/15/92	2001	UG/L	U	1.0	UJ	1.0	I
1,2,3-TRICHLOROPROPANE	11/07/90	0001	UG/L	U	1.	UJ	1.	I
	02/04/91	0001	UG/L	U	1.	UJ	1.	I
	05/08/91	0001	UG/L	U	1.	UJ	1.	I
	07/30/91	0001	UG/L	U	1.	UJ	1.	I
	12/10/91	0001	UG/L	U	1.0	UJ	1.0	I
	03/17/92	0001	UG/L	U	1.0	UJ	1.0	I
	03/17/92	1001	UG/L	U	1.0	UJ	1.0	I
	03/18/92	2001	UG/L	U	1.0	UJ	1.0	I
	06/17/92	0001	UG/L	U	1.0		NA	I
	09/14/92	0001	UG/L	U	1.0	UJ	1.0	I
	09/15/92	2001	UG/L	U	1.0	UJ	1.0	I
1,2,4-TRICHLOROBENZENE	11/07/90	0001	UG/L	U	10.	U	10.	I
	02/04/91	0001	UG/L	U	10.	U	10.	I
	04/30/91	0001	UG/L	U	10.	U	10.	I
	07/30/91	0001	UG/L	U	10.	U	10.	I
	12/10/91	0001	UG/L	U	11.	U	11.	I
	03/17/92	1001	UG/L	U	11.	U	11.	I
	03/17/92	A001	% RECOVERY		96.		NA	I *
	03/17/92	B001	% RECOVERY		93.		NA	I *
	06/17/92	0001	UG/L	U	10.	U	10.	I
	09/14/92	0001	UG/L	U	10.	U	10.	I
1,2-DICHLOROBENZENE	11/07/90	0001	UG/L	U	1.5	U	1.5	I
	11/07/90	S001	UG/L	U	10.	U	10.	I
	02/04/91	0001	UG/L	U	1.5	U	1.5	I
	02/04/91	S001	UG/L	U	10.	U	10.	I
	04/30/91	0001	UG/L	U	10.	U	10.	I
	05/08/91	0001	UG/L	U	1.5	U	1.5	I
	07/30/91	0001	UG/L	U	1.5	U	1.5	I
	07/30/91	0001	UG/L	U	10.	U	10.	I
	12/10/91	0001	UG/L	U	11.	U	11.	I
	12/10/91	0001	UG/L	U	1.0	U	1.0	I

PARAMETER VALUE INDICATOR (PVI): U - LESS THAN DETECTION LIMIT

GROUNDWATER QUALITY DATA BY LOCATION
SITE: TXT99 OU1 VALIDATED DATA
LOCATION: 0118
NORTH COORDINATE: 600022.28 FT
EAST COORDINATE: 1495793.93 FT
10/30/90 TO 09/18/92
REPORT DATE: 05/06/93

FORMATION OF COMPLETION: ALLUVIUM (AL)
HYDRAULIC FLOW RELATIONSHIP: UP GRADIENT (U)

PARAMETER NAME	LOG DATE	SAMPLE ID	UNITS OF MEASURE	PVI	LAB VALUE	PVI	VALIDATED VALUE	RUN TYPE
1,2-DICHLOROBENZENE	03/17/92	0001	UG/L	U	1.5	U	1.5	I
	03/17/92	1001	UG/L	U	11.	U	11.	I
	03/17/92	1001	UG/L	U	1.5	U	1.5	I
	03/18/92	2001	UG/L	U	1.5	U	1.5	I
	06/17/92	0001	UG/L	U	10.	U	10.	I
	06/17/92	0001	UG/L	U	1.5	UJ	1.5	I
	09/14/92	0001	UG/L	U	10.	U	10.	I
	09/14/92	0001	UG/L	U	1.5	U	1.5	I
	09/15/92	2001	UG/L	U	1.5	U	1.5	I
1,2-DICHLOROETHANE	11/07/90	0001	UG/L	U	.3	U	.3	I
	02/04/91	0001	UG/L	U	.3	U	.3	I
	05/08/91	0001	UG/L	U	.3	U	.3	I
	07/30/91	0001	UG/L	U	.3	U	.3	I
	12/10/91	0001	UG/L	U	1.0	UJ	1.0	I
	03/17/92	0001	UG/L	U	0.30	U	0.30	I
	03/17/92	1001	UG/L	U	0.30	U	0.30	I
	03/18/92	2001	UG/L	U	0.30	U	0.30	I
	06/17/92	0001	UG/L	U	0.30	UJ	0.30	I
	09/14/92	0001	UG/L	U	0.30	U	0.30	I
	09/15/92	2001	UG/L	U	0.30	U	0.30	I
1,2-DICHLOROETHENE	02/04/91	0001	UG/L	U	1.	U	1.	I
	05/08/91	0001	UG/L	U	1.	U	1.	I
	07/30/91	0001	UG/L	U	1.	UJ	1.	I
1,2-DICHLOROETHENE-d4	03/17/92	1001	% RECOVERY		78.		NA	I *
	03/17/92	A001	% RECOVERY		82.		NA	I *
	03/17/92	B001	% RECOVERY		79.		NA	I *
	06/17/92	0001	% RECOVERY		79.		NA	I *
	09/14/92	0001	% RECOVERY		47.		NA	I *
1,2-DICHLOROPROPANE	11/07/90	0001	UG/L	U	.4	U	.4	I
	02/04/91	0001	UG/L	U	.4	U	.4	I
	05/08/91	0001	UG/L	U	.4	U	.4	I
	07/30/91	0001	UG/L	U	.4	U	.4	I
	12/10/91	0001	UG/L	U	1.0	UJ	1.0	I
	03/17/92	0001	UG/L	U	0.40	U	0.40	I
	03/17/92	1001	UG/L	U	0.40	U	0.40	I
	03/18/92	2001	UG/L	U	0.40	U	0.40	I
	06/17/92	0001	UG/L	U	0.40	UJ	0.40	I
	09/14/92	0001	UG/L	U	0.40	UJ	0.40	I
	09/15/92	2001	UG/L	U	0.40	UJ	0.40	I
1,2-TRANS-DICHLOROETHENE	11/07/90	0001	UG/L	U	1.	U	1.	I
	02/04/91	0001	UG/L	U	1.	U	1.	I
	05/08/91	0001	UG/L	U	1.	U	1.	I
	07/30/91	0001	UG/L	U	1.	U	1.	I
	12/10/91	0001	UG/L	U	1.0	UJ	1.0	I
	03/17/92	0001	UG/L	U	1.0	U	1.0	I
	03/17/92	1001	UG/L	U	1.0	U	1.0	I
	03/18/92	2001	UG/L	U	1.0	U	1.0	I
	06/17/92	0001	UG/L	U	1.0	UJ	1.0	I
	09/14/92	0001	UG/L	U	1.0	UJ	1.0	I
	09/15/92	2001	UG/L	U	1.0	UJ	1.0	I
1,3-CIS-DICHLOROPROPENE	11/07/90	0001	UG/L	U	3.4	U	3.4	I

PARAMETER VALUE INDICATOR (PVI): U - LESS THAN DETECTION LIMIT

GROUNDWATER QUALITY DATA BY LOCATION
SITE: TXT99 OU1 VALIDATED DATA
LOCATION: 011B
NORTH COORDINATE: 600022.28 FT
EAST COORDINATE: 1495793.93 FT
10/30/90 TO 09/18/92
REPORT DATE: 05/06/93

FORMATION OF COMPLETION: ALLUVIUM (AL)
HYDRAULIC FLOW RELATIONSHIP: UP GRADIENT (U)

PARAMETER NAME	LOG DATE	SAMPLE ID	UNITS OF MEASURE	PVI	LAB VALUE	PVI	VALIDATED VALUE	RUN TYPE
1,3-CIS-DICHLOROPROPENE	02/04/91	0001	UG/L	U	3.4	U	3.4	I
	05/08/91	0001	UG/L	U	3.4	U	3.4	I
	07/30/91	0001	UG/L	U	3.4	U	3.4	I
	12/10/91	0001	UG/L	U	1.0	UJ	1.0	I
	03/17/92	0001	UG/L	U	3.4	U	3.4	I
	03/17/92	1001	UG/L	U	3.4	U	3.4	I
	03/18/92	2001	UG/L	U	3.4	U	3.4	I
	06/17/92	0001	UG/L	U	3.4	UJ	3.4	I
	09/14/92	0001	UG/L	U	3.4	U	3.4	I
	09/15/92	2001	UG/L	U	3.4	U	3.4	I
1,3-DICHLOROBENZENE	11/07/90	0001	UG/L	U	3.2	U	3.2	I
	11/07/90	S001	UG/L	U	10.	U	10.	I
	02/04/91	0001	UG/L	U	3.2	U	3.2	I
	02/04/91	S001	UG/L	U	10.	U	10.	I
	04/30/91	0001	UG/L	U	10.	U	10.	I
	05/08/91	0001	UG/L	U	3.2	U	3.2	I
	07/30/91	0001	UG/L	U	3.2	U	3.2	I
	07/30/91	0001	UG/L	U	10.	U	10.	I
	12/10/91	0001	UG/L	U	11.	U	11.	I
	12/10/91	0001	UG/L	U	1.0	U	1.0	I
	03/17/92	0001	UG/L	U	3.2	U	3.2	I
	03/17/92	1001	UG/L	U	11.	U	11.	I
	03/17/92	1001	UG/L	U	3.2	U	3.2	I
	03/18/92	2001	UG/L	U	3.2	U	3.2	I
	06/17/92	0001	UG/L	U	10.	U	10.	I
	06/17/92	0001	UG/L	U	3.2	UJ	3.2	I
	09/14/92	0001	UG/L	U	10.	U	10.	I
	09/14/92	0001	UG/L	U	3.2	U	3.2	I
	09/15/92	2001	UG/L	U	3.2	U	3.2	I
1,3-TRANS-DICHLOROPROPENE	11/07/90	0001	UG/L	U	3.4	U	3.4	I
	02/04/91	0001	UG/L	U	3.4	UJ	3.4	I
	05/08/91	0001	UG/L	U	3.4	U	3.4	I
	07/30/91	0001	UG/L	U	3.4	U	3.4	I
	12/10/91	0001	UG/L	U	1.0	UJ	1.0	I
	03/17/92	0001	UG/L	U	3.4	U	3.4	I
	03/17/92	1001	UG/L	U	3.4	U	3.4	I
	03/18/92	2001	UG/L	U	3.4	U	3.4	I
	06/17/92	0001	UG/L	U	3.4	UJ	3.4	I
	09/14/92	0001	UG/L	U	3.4	UJ	3.4	I
	09/15/92	2001	UG/L	U	3.4	UJ	3.4	I
1,4-DICHLOROBENZENE	11/07/90	0001	UG/L	U	2.4	U	2.4	I
	11/07/90	S001	UG/L	U	10.	U	10.	I
	02/04/91	0001	UG/L	U	2.4	U	2.4	I
	02/04/91	S001	UG/L	U	10.	U	10.	I
	04/30/91	0001	UG/L	U	10.	U	10.	I
	05/08/91	0001	UG/L	U	2.4	U	2.4	I
	07/30/91	0001	UG/L	U	2.4	U	2.4	I
	07/30/91	0001	UG/L	U	10.	U	10.	I
	12/10/91	0001	UG/L	U	11.	U	11.	I
	12/10/91	0001	UG/L	U	1.0	U	1.0	I
	03/17/92	0001	UG/L	U	2.4	U	2.4	I
	03/17/92	1001	UG/L	U	11.	U	11.	I
	03/17/92	1001	UG/L	U	2.4	U	2.4	I

PARAMETER VALUE INDICATOR (PVI): U - LESS THAN DETECTION LIMIT

GROUNDWATER QUALITY DATA BY LOCATION
SITE: TXT99 OU1 VALIDATED DATA
LOCATION: 0118
NORTH COORDINATE: 600022.28 FT
EAST COORDINATE: 1495793.93 FT
10/30/90 TO 09/18/92
REPORT DATE: 05/06/93

FORMATION OF COMPLETION: ALLUVIUM (AL)
HYDRAULIC FLOW RELATIONSHIP: UP GRADIENT (U)

PARAMETER NAME	LOG DATE	SAMPLE ID	UNITS OF MEASURE	PVI	LAB VALUE	PVI	VALIDATED VALUE	RUN TYPE
1,4-DICHLOROBENZENE	03/17/92	A001	% RECOVERY		78.		NA	I *
	03/17/92	B001	% RECOVERY		74.		NA	I *
	03/18/92	2001	UG/L	U	2.4	U	2.4	I
	06/17/92	0001	UG/L	U	10.	U	10.	I
	06/17/92	0001	UG/L	U	2.4	UJ	2.4	I
	09/14/92	0001	UG/L	U	10.	U	10.	I
	09/14/92	0001	UG/L	U	2.4	U	2.4	I
	09/15/92	2001	UG/L	U	2.4	U	2.4	I
1-CHLOROHEXANE	11/07/90	0001	UG/L	U	1.	UJ	1.	I
	02/04/91	0001	UG/L	U	1.	UJ	1.	I
	05/08/91	0001	UG/L	U	1.	UJ	1.	I
	07/30/91	0001	UG/L	U	1.	UJ	1.	I
	03/17/92	0001	UG/L	U	1.0	UJ	1.0	I
	03/17/92	1001	UG/L	U	1.0	UJ	1.0	I
	03/18/92	2001	UG/L	U	1.0	UJ	1.0	I
	06/17/92	0001	UG/L	U	1.0		NA	I
	09/14/92	0001	UG/L	U	1.0	UJ	1.0	I
	09/15/92	2001	UG/L	U	1.0	UJ	1.0	I
2,2'-OXYBIS (1-CHLOROPROPANE)	11/07/90	0001	UG/L	U	20.	UJ	20.	I
	11/07/90	0001	UG/L	U	10.	U	10.	I
	02/04/91	0001	UG/L	U	20.	UJ	20.	I
	02/04/91	0001	UG/L	U	10.	U	10.	I
	04/30/91	0001	UG/L	U	10.	U	10.	I
	05/08/91	0001	UG/L	U	20.	UJ	20.	I
	07/30/91	0001	UG/L	U	20.	UJ	20.	I
	07/30/91	0001	UG/L	U	10.	U	10.	I
	12/10/91	0001	UG/L	U	11.	U	11.	I
	03/17/92	0001	UG/L	U	2.0	UJ	2.0	I
	03/17/92	1001	UG/L	U	11.	U	11.	I
	03/17/92	1001	UG/L	U	2.0	UJ	2.0	I
	03/18/92	2001	UG/L	U	2.0	UJ	2.0	I
	06/17/92	0001	UG/L	U	10.	U	10.	I
	06/17/92	0001	UG/L	U	2.0		NA	I
	09/14/92	0001	UG/L	U	10.0	U	10.0	I
	09/14/92	0001	UG/L	U	2.0	UJ	2.0	I
	09/15/92	2001	UG/L	U	2.0	UJ	2.0	I
2,4,5-TRICHLOROPHENOL	11/07/90	0001	UG/L	U	50.	U	50.	I
	02/04/91	0001	UG/L	U	50.	U	50.	I
	04/30/91	0001	UG/L	U	50.	U	50.	I
	07/30/91	0001	UG/L	U	50.	U	50.	I
	12/10/91	0001	UG/L	U	55.	U	55.	I
	03/17/92	1001	UG/L	U	26.	U	26.	I
	06/17/92	0001	UG/L	U	26.	U	26.	I
	09/14/92	0001	UG/L	U	26.	U	26.	I
2,4,6-TRIBROMOPHENOL	02/04/91	0001	% RECOVERY		86.		NA	I *
	07/30/91	0001	% RECOVERY		60.		NA	I *
	12/10/91	0001	% RECOVERY		60.		NA	I *
	03/17/92	1001	% RECOVERY		101.		NA	I *
	03/17/92	A001	% RECOVERY		85.		NA	I *
	03/17/92	B001	% RECOVERY		83.		NA	I *
	06/17/92	0001	% RECOVERY		104.		NA	I *
	09/14/92	0001	% RECOVERY		68.		NA	I *

PARAMETER VALUE INDICATOR (PVI): U - LESS THAN DETECTION LIMIT

GROUNDWATER QUALITY DATA BY LOCATION
SITE: TXT99 OU1 VALIDATED DATA
LOCATION: 0118
NORTH COORDINATE: 600022.28 FT
EAST COORDINATE: 1495793.93 FT
10/30/90 TO 09/18/92
REPORT DATE: 05/06/93

FORMATION OF COMPLETION: ALLUVIUM (AL)
HYDRAULIC FLOW RELATIONSHIP: UP GRADIENT (U)

PARAMETER NAME	LOG DATE	SAMPLE ID	UNITS OF MEASURE	PVI	LAB VALUE	PVI	VALIDATED VALUE	RUN TYPE
2,4,6-TRICHLOROPHENOL	11/07/90	0001	UG/L	U	10.	U	10.	I
	02/04/91	0001	UG/L	U	10.	U	10.	I
	04/30/91	0001	UG/L	U	10.	U	10.	I
	07/30/91	0001	UG/L	U	10.	U	10.	I
	12/10/91	0001	UG/L	U	11.	U	11.	I
	03/17/92	1001	UG/L	U	11.	U	11.	I
	06/17/92	0001	UG/L	U	10.	U	10.	I
	09/14/92	0001	UG/L	U	10.	U	10.	I
2,4-DICHLOROPHENOL	11/07/90	0001	UG/L	U	10.	U	10.	I
	02/04/91	0001	UG/L	U	10.	U	10.	I
	04/30/91	0001	UG/L	U	10.	U	10.	I
	07/30/91	0001	UG/L	U	10.	U	10.	I
	12/10/91	0001	UG/L	U	11.	U	11.	I
	03/17/92	1001	UG/L	U	11.	U	11.	I
	06/17/92	0001	UG/L	U	10.	U	10.	I
	09/14/92	0001	UG/L	U	10.	U	10.	I
2,4-DIMETHYLPHENOL	11/07/90	0001	UG/L	U	10.	U	10.	I
	02/04/91	0001	UG/L	U	10.	U	10.	I
	04/30/91	0001	UG/L	U	10.	U	10.	I
	07/30/91	0001	UG/L	U	10.	U	10.	I
	12/10/91	0001	UG/L	U	11.	U	11.	I
	03/17/92	1001	UG/L	U	11.	U	11.	I
	06/17/92	0001	UG/L	U	10.	U	10.	I
	09/14/92	0001	UG/L	U	10.	U	10.	I
2,4-DINITROPHENOL	11/07/90	0001	UG/L	U	50.	U	50.	I
	02/04/91	0001	UG/L	U	50.	U	50.	I
	04/30/91	0001	UG/L	U	50.	U	50.	I
	07/30/91	0001	UG/L	U	50.	U	50.	I
	12/10/91	0001	UG/L	U	55.	U	55.	I
	03/17/92	1001	UG/L	U	26.	U	26.	I
	06/17/92	0001	UG/L	U	26.	U	26.	I
	09/14/92	0001	UG/L	U	26.	U	26.	I
2,4-DINITROTOLUENE	11/07/90	0001	UG/L	U	10.	U	10.	I
	02/04/91	0001	UG/L	U	10.	U	10.	I
	04/30/91	0001	UG/L	U	10.	U	10.	I
	07/30/91	0001	UG/L	U	10.	U	10.	I
	12/10/91	0001	UG/L	U	11.	U	11.	I
	03/17/92	1001	UG/L	U	11.		NA	I *
	03/17/92	A001	% RECOVERY		91.		NA	I *
	03/17/92	B001	% RECOVERY	*	99.		NA	I *
	06/17/92	0001	UG/L	U	10.		NA	I *
	09/14/92	0001	UG/L	U	10.		NA	I *
2,6-DINITROTOLUENE	11/07/90	0001	UG/L	U	10.	U	10.	I
	02/04/91	0001	UG/L	U	10.	U	10.	I
	04/30/91	0001	UG/L	U	10.	U	10.	I
	07/30/91	0001	UG/L	U	10.	U	10.	I
	12/10/91	0001	UG/L	U	11.	U	11.	I
	03/17/92	1001	UG/L	U	11.		NA	I *
	06/17/92	0001	UG/L	U	10.		NA	I *
	09/14/92	0001	UG/L	U	10.		NA	I *
2-CHLOROETHYLVINYLETHER	11/07/90	0001	UG/L	U	1.3	UJ	1.3	I

PARAMETER VALUE INDICATOR (PVI): U - LESS THAN DETECTION LIMIT

GROUNDWATER QUALITY DATA BY LOCATION
SITE: TXT99 OU1 VALIDATED DATA
LOCATION: 0118
NORTH COORDINATE: 600022.28 FT
EAST COORDINATE: 1495793.93 FT
10/30/90 TO 09/18/92
REPORT DATE: 05/06/93

FORMATION OF COMPLETION: ALLUVIUM (AL)
HYDRAULIC FLOW RELATIONSHIP: UP GRADIENT (U)

PARAMETER NAME	LOG DATE	SAMPLE ID	UNITS OF MEASURE	PVI	LAB VALUE	PVI	VALIDATED VALUE	RUN TYPE
2-CHLOROETHYLVINYLETHER	02/04/91	0001	UG/L	U	1.3	UJ	1.3	I
	05/08/91	0001	UG/L	U	1.3	UJ	1.3	I
	07/30/91	0001	UG/L	U	1.3	U	1.3	I
	12/10/91	0001	UG/L	U	5.0	UJ	5.0	I
	03/17/92	0001	UG/L	U	1.3	UJ	1.3	I
	03/17/92	1001	UG/L	U	1.3	UJ	1.3	I
	03/18/92	2001	UG/L	U	1.3	UJ	1.3	I
	06/17/92	0001	UG/L	U	1.3	UJ	1.3	I
	09/14/92	0001	UG/L	U	1.3	UJ	1.3	I
	09/15/92	2001	UG/L	U	1.3	UJ	1.3	I
2-CHLORONAPHTHALENE	11/07/90	0001	UG/L	U	10.	U	10.	I
	02/04/91	0001	UG/L	U	10.	U	10.	I
	04/30/91	0001	UG/L	U	10.	U	10.	I
	07/30/91	0001	UG/L	U	10.	U	10.	I
	12/10/91	0001	UG/L	U	11.	U	11.	I
	03/17/92	1001	UG/L	U	11.	U	11.	I
	06/17/92	0001	UG/L	U	10.	U	10.	I
	09/14/92	0001	UG/L	U	10.	U	10.	I
2-CHLOROPHENOL	11/07/90	0001	UG/L	U	10.	U	10.	I
	02/04/91	0001	UG/L	U	10.	U	10.	I
	04/30/91	0001	UG/L	U	10.	U	10.	I
	07/30/91	0001	UG/L	U	10.	U	10.	I
	12/10/91	0001	UG/L	U	11.	U	11.	I
	03/17/92	1001	UG/L	U	11.	U	11.	I
	03/17/92	A001	% RECOVERY		101.		NA	I *
	03/17/92	B001	% RECOVERY		100.		NA	I *
	06/17/92	0001	UG/L	U	10.	U	10.	I
	09/14/92	0001	UG/L	U	10.	U	10.	I
2-CHLOROPHENOL-d4	03/17/92	1001	% RECOVERY		87.		NA	I *
	03/17/92	A001	% RECOVERY		89.		NA	I *
	03/17/92	B001	% RECOVERY		91.		NA	I *
	06/17/92	0001	% RECOVERY		67.		NA	I *
	09/14/92	0001	% RECOVERY		62.		NA	I *
2-CHLOROTOLUENE	12/10/91	0001	UG/L	U	1.0	UJ	1.0	I
	03/17/92	0001	UG/L	U	1.0	UJ	1.0	I
	03/17/92	1001	UG/L	U	1.0	UJ	1.0	I
	03/18/92	2001	UG/L	U	1.0	UJ	1.0	I
	06/17/92	0001	UG/L	U	1.0		NA	I
	09/14/92	0001	UG/L	U	1.0	UJ	1.0	I
	09/15/92	2001	UG/L	U	1.0	UJ	1.0	I
2-FLUOROBIPHENYL	02/04/91	0001	% RECOVERY		88.		NA	I *
	07/30/91	0001	% RECOVERY		61.		NA	I *
	12/10/91	0001	% RECOVERY		66.		NA	I *
	03/17/92	1001	% RECOVERY		82.		NA	I *
	03/17/92	A001	% RECOVERY		85.		NA	I *
	03/17/92	B001	% RECOVERY		86.		NA	I *
	06/17/92	0001	% RECOVERY		77.		NA	I *
	09/14/92	0001	% RECOVERY		58.		NA	I *
2-FLUOROPHENOL	02/04/91	0001	% RECOVERY		50.		NA	I *
	07/30/91	0001	% RECOVERY		25.		NA	I *

PARAMETER VALUE INDICATOR (PVI): U - LESS THAN DETECTION LIMIT

GROUNDWATER QUALITY DATA BY LOCATION
SITE: TXT99 OU1 VALIDATED DATA
LOCATION: 0118
NORTH COORDINATE: 600022.28 FT
EAST COORDINATE: 1495793.93 FT
10/30/90 TO 09/18/92
REPORT DATE: 05/06/93

FORMATION OF COMPLETION: ALLUVIUM (AL)
HYDRAULIC FLOW RELATIONSHIP: UP GRADIENT (U)

PARAMETER NAME	LOG DATE	SAMPLE ID	UNITS OF MEASURE	PVI	LAB VALUE	PVI	VALIDATED VALUE	RUN TYPE
2-FLUOROPHENOL	12/10/91	0001	% RECOVERY		59.		NA	I *
	03/17/92	1001	% RECOVERY		73.		NA	I *
	03/17/92	A001	% RECOVERY		84.		NA	I *
	03/17/92	B001	% RECOVERY		82.		NA	I *
	06/17/92	0001	% RECOVERY		80.		NA	I *
	09/14/92	0001	% RECOVERY		55.		NA	I *
2-METHYLNAPHTHALENE	11/07/90	0001	UG/L	U	10.	U	10.	I
	02/04/91	0001	UG/L	U	10.	U	10.	I
	04/30/91	0001	UG/L	U	10.	U	10.	I
	07/30/91	0001	UG/L	U	10.	U	10.	I
	12/10/91	0001	UG/L	U	11.	U	11.	I
	03/17/92	1001	UG/L	U	11.	U	11.	I
	06/17/92	0001	UG/L	U	10.	U	10.	I
	09/14/92	0001	UG/L	U	10.	U	10.	I
2-METHYLPHENOL	11/07/90	0001	UG/L	U	10.	U	10.	I
	02/04/91	0001	UG/L	U	10.	U	10.	I
	04/30/91	0001	UG/L	U	10.	U	10.	I
	07/30/91	0001	UG/L	U	10.	U	10.	I
	12/10/91	0001	UG/L	U	11.	U	11.	I
	03/17/92	1001	UG/L	U	11.	U	11.	I
	06/17/92	0001	UG/L	U	10.	U	10.	I
	09/14/92	0001	UG/L	U	10.	U	10.	I
2-NITROANILINE	11/07/90	0001	UG/L	U	50.	U	50.	I
	02/04/91	0001	UG/L	U	50.	U	50.	I
	04/30/91	0001	UG/L	U	50.	U	50.	I
	07/30/91	0001	UG/L	U	50.	U	50.	I
	12/10/91	0001	UG/L	U	55.	U	55.	I
	03/17/92	1001	UG/L	U	26.	U	26.	I
	06/17/92	0001	UG/L	U	26.	U	26.	I
	09/14/92	0001	UG/L	U	26.	U	26.	I
2-NITROPHENOL	11/07/90	0001	UG/L	U	10.	U	10.	I
	02/04/91	0001	UG/L	U	10.	U	10.	I
	04/30/91	0001	UG/L	U	10.	U	10.	I
	07/30/91	0001	UG/L	U	10.	U	10.	I
	12/10/91	0001	UG/L	U	11.	U	11.	I
	03/17/92	1001	UG/L	U	11.	U	11.	I
	06/17/92	0001	UG/L	U	10.	U	10.	I
	09/14/92	0001	UG/L	U	10.	U	10.	I
3,3'-DICHLOROBENZIDINE	11/07/90	0001	UG/L	U	20.	U	20.	I
	02/04/91	0001	UG/L	U	20.	U	20.	I
	04/30/91	0001	UG/L	U	20.	U	20.	I
	07/30/91	0001	UG/L	U	20.	UJ	20.	I
	12/10/91	0001	UG/L	U	22.	U	22.	I
	03/17/92	1001	UG/L	U	11.	UJ	11.	I
	06/17/92	0001	UG/L	U	10.	U	10.	I
	09/14/92	0001	UG/L	U	10.	UJ	10.	I
3-NITROANILINE	11/07/90	0001	UG/L	U	50.	U	50.	I
	02/04/91	0001	UG/L	U	50.	U	50.	I
	04/30/91	0001	UG/L	U	50.	U	50.	I
	07/30/91	0001	UG/L	U	50.	UJ	50.	I

PARAMETER VALUE INDICATOR (PVI): U - LESS THAN DETECTION LIMIT

GROUNDWATER QUALITY DATA BY LOCATION
SITE: TXT99 OU1 VALIDATED DATA
LOCATION: 0118
NORTH COORDINATE: 600022.28 FT
EAST COORDINATE: 1495793.93 FT
10/30/90 TO 09/18/92
REPORT DATE: 05/06/93

FORMATION OF COMPLETION: ALLUVIUM (AL)
HYDRAULIC FLOW RELATIONSHIP: UP GRADIENT (U)

PARAMETER NAME	LOG DATE	SAMPLE ID	UNITS OF MEASURE	PVI	LAB VALUE	PVI	VALIDATED VALUE	RUN TYPE
3-NITROANILINE	12/10/91	0001	UG/L	U	55.	U	55.	I
	03/17/92	1001	UG/L	U	26.	UJ	26.	I
	06/17/92	0001	UG/L	U	26.		NA	I
	09/14/92	0001	UG/L	U	26.	U	26.	I
4,4'-DDD	11/07/90	0001	UG/L	U	.1	UJ	.1	I
	02/04/91	0001	UG/L	U	.1	U	.1	I
	04/30/91	0001	UG/L	U	.1	U	.1	I
	07/30/91	0001	UG/L	U	.1	U	.1	I
	12/10/91	0001	UG/L	U	0.11	U	0.11	I
	03/17/92	0001	UG/L	U	0.10	U	0.10	I
	03/17/92	1001	UG/L	U	0.10	U	0.10	I
	06/17/92	0001	UG/L	JB	0.010	U	0.10	I
	09/14/92	0001	UG/L	U	0.10	U	0.10	I
4,4'-DDE	11/07/90	0001	UG/L	U	.1	UJ	.1	I
	02/04/91	0001	UG/L	U	.1	U	.1	I
	04/30/91	0001	UG/L	U	.1	U	.1	I
	07/30/91	0001	UG/L	U	.04	U	.04	I
	12/10/91	0001	UG/L	U	0.11	U	0.11	I
	03/17/92	0001	UG/L	U	0.10	U	0.10	I
	03/17/92	1001	UG/L	U	0.10	U	0.10	I
	06/17/92	0001	UG/L	U	0.10	U	0.10	I
	09/14/92	0001	UG/L	U	0.10	U	0.10	I
4,4'-DDT	11/07/90	0001	UG/L	U	.1	UJ	.1	I
	02/04/91	0001	UG/L	U	.1	U	.1	I
	04/30/91	0001	UG/L	U	.1	U	.1	I
	07/30/91	0001	UG/L	U	.1	U	.1	I
	12/10/91	0001	UG/L	U	0.11	U	0.11	I
	03/17/92	0001	UG/L	U	0.10	U	0.10	I
	03/17/92	1001	UG/L	U	0.10	U	0.10	I
	03/17/92	A001	% RECOVERY		92.		NA	I *
	03/17/92	A001	% RECOVERY		95.		NA	X1*
	03/17/92	B001	% RECOVERY		95.		NA	I *
	03/17/92	B001	% RECOVERY		100.		NA	X1*
	06/17/92	0001	UG/L	U	0.10	U	0.10	I
	09/14/92	0001	UG/L	U	0.10	U	0.10	I
4,6-DINITRO-O-CRESOL	11/07/90	0001	UG/L	U	50.	U	50.	I
	02/04/91	0001	UG/L	U	50.	U	50.	I
	04/30/91	0001	UG/L	U	50.	U	50.	I
	07/30/91	0001	UG/L	U	50.	U	50.	I
	12/10/91	0001	UG/L	U	55.	U	55.	I
	03/17/92	1001	UG/L	U	26.	U	26.	I
	06/17/92	0001	UG/L	U	26.	U	26.	I
	09/14/92	0001	UG/L	U	26.	U	26.	I
4-BROMOPHENYL-PHENYL ETHER	11/07/90	0001	UG/L	U	10.	U	10.	I
	02/04/91	0001	UG/L	U	10.	U	10.	I
	04/30/91	0001	UG/L	U	10.	U	10.	I
	07/30/91	0001	UG/L	U	10.	U	10.	I
	12/10/91	0001	UG/L	U	11.	U	11.	I
	03/17/92	1001	UG/L	U	11.	U	11.	I
	06/17/92	0001	UG/L	U	10.	U	10.	I
	09/14/92	0001	UG/L	U	10.	U	10.	I

PARAMETER VALUE INDICATOR (PVI): U - LESS THAN DETECTION LIMIT

GROUNDWATER QUALITY DATA BY LOCATION
SITE: TXT99 OU1 VALIDATED DATA
LOCATION: D118
NORTH COORDINATE: 600022.28 FT
EAST COORDINATE: 1495793.93 FT
10/30/90 TO 09/18/92
REPORT DATE: 05/06/93

FORMATION OF COMPLETION: ALLUVIUM (AL)
HYDRAULIC FLOW RELATIONSHIP: UP GRADIENT (U)

PARAMETER NAME	LOG DATE	SAMPLE ID	UNITS OF MEASURE	PVI	LAB VALUE	PVI	VALIDATED VALUE	RUN TYPE
4-CHLORO-3-METHYLPHENOL	11/07/90	0001	UG/L	U	10.	U	10.	I
	02/04/91	0001	UG/L	U	10.	U	10.	I
	04/30/91	0001	UG/L	U	10.	U	10.	I
	07/30/91	0001	UG/L	U	10.	U	10.	I
	12/10/91	0001	UG/L	U	11.	U	11.	I
	03/17/92	1001	UG/L	U	11.	U	11.	I
	03/17/92	A001	% RECOVERY	*	105.		NA	I *
	03/17/92	B001	% RECOVERY	*	110.		NA	I *
	06/17/92	0001	UG/L	U	10.	U	10.	I
	09/14/92	0001	UG/L	U	10.	U	10.	I
4-CHLOROANILINE	11/07/90	0001	UG/L	U	10.	U	10.	I
	02/04/91	0001	UG/L	U	10.	U	10.	I
	04/30/91	0001	UG/L	U	10.	U	10.	I
	07/30/91	0001	UG/L	U	10.	U	10.	I
	12/10/91	0001	UG/L	U	11.	U	11.	I
	03/17/92	1001	UG/L	U	11.	UJ	11.	I
	06/17/92	0001	UG/L	U	10.	UJ	10.	I
	09/14/92	0001	UG/L	U	10.	U	10.	I
4-CHLOROPHENYL-PHENYLETHER	11/07/90	0001	UG/L	U	10.	U	10.	I
	02/04/91	0001	UG/L	U	10.	U	10.	I
	04/30/91	0001	UG/L	U	10.	U	10.	I
	07/30/91	0001	UG/L	U	10.	U	10.	I
	12/10/91	0001	UG/L	U	11.	U	11.	I
	03/17/92	1001	UG/L	U	11.	U	11.	I
	06/17/92	0001	UG/L	U	10.	U	10.	I
	09/14/92	0001	UG/L	U	10.	U	10.	I
4-METHYLPHENOL	11/07/90	0001	UG/L	U	10.	U	10.	I
	02/04/91	0001	UG/L	U	10.	U	10.	I
	04/30/91	0001	UG/L	U	10.	U	10.	I
	07/30/91	0001	UG/L	U	10.	U	10.	I
	12/10/91	0001	UG/L	U	11.	U	11.	I
	03/17/92	1001	UG/L	U	11.	U	11.	I
	06/17/92	0001	UG/L	U	10.	U	10.	I
	09/14/92	0001	UG/L	U	10.	U	10.	I
4-NITROANILINE	11/07/90	0001	UG/L	U	50.		NA	I
	02/04/91	0001	UG/L	U	50.	U	50.	I
	04/30/91	0001	UG/L	U	50.	U	50.	I
	07/30/91	0001	UG/L	U	50.	UJ	50.	I
	12/10/91	0001	UG/L	U	55.	U	55.	I
	03/17/92	1001	UG/L	U	26.	UJ	26.	I
	06/17/92	0001	UG/L	U	26.	U	26.	I
	09/14/92	0001	UG/L	U	26.	UJ	26.	I
4-NITROPHENOL	11/07/90	0001	UG/L	U	50.	U	50.	I
	02/04/91	0001	UG/L	U	50.	UJ	50.	I
	04/30/91	0001	UG/L	U	50.	U	50.	I
	07/30/91	0001	UG/L	U	50.	UJ	50.	I
	12/10/91	0001	UG/L	U	55.	U	55.	I
	03/17/92	1001	UG/L	U	26.	U	26.	I
	03/17/92	A001	% RECOVERY		73.		NA	I *
	03/17/92	B001	% RECOVERY	*	83.		NA	I *
	06/17/92	0001	UG/L	U	26.	U	26.	I

PARAMETER VALUE INDICATOR (PVI): U - LESS THAN DETECTION LIMIT

GROUNDWATER QUALITY DATA BY LOCATION
SITE: TXT99 OU1 VALIDATED DATA
LOCATION: 0118
NORTH COORDINATE: 600022.28 FT
EAST COORDINATE: 1495793.93 FT
10/30/90 TO 09/18/92
REPORT DATE: 05/06/93

FORMATION OF COMPLETION: ALLUVIUM (AL)
HYDRAULIC FLOW RELATIONSHIP: UP GRADIENT (U)

PARAMETER NAME	LOG DATE	SAMPLE ID	UNITS OF MEASURE	PVI	LAB VALUE	PVI	VALIDATED VALUE	RUN TYPE
4-NITROPHENOL	09/14/92	0001	UG/L	U	26.	UJ	26.	I
ACENAPHTHENE	11/07/90	0001	UG/L	U	10.	U	10.	I
	02/04/91	0001	UG/L	U	10.	U	10.	I
	04/30/91	0001	UG/L	U	10.	U	10.	I
	07/30/91	0001	UG/L	U	10.	U	10.	I
	12/10/91	0001	UG/L	U	11.	U	11.	I
	03/17/92	1001	UG/L	U	11.	U	11.	I
	03/17/92	A001	% RECOVERY		91.		NA	I *
	03/17/92	B001	% RECOVERY		95.		NA	I *
	06/17/92	0001	UG/L	U	10.	U	10.	I
	09/14/92	0001	UG/L	U	10.	U	10.	I
ACENAPHTHYLENE	11/07/90	0001	UG/L	U	10.	U	10.	I
	02/04/91	0001	UG/L	U	10.	U	10.	I
	04/30/91	0001	UG/L	U	10.	U	10.	I
	07/30/91	0001	UG/L	U	10.	U	10.	I
	12/10/91	0001	UG/L	U	11.	U	11.	I
	03/17/92	1001	UG/L	U	11.	U	11.	I
	06/17/92	0001	UG/L	U	10.	U	10.	I
	09/14/92	0001	UG/L	U	10.	U	10.	I
ACTINIUM-227	02/04/91	0001	PCI/L	U	1.		NA	I *
	07/30/91	0001	PCI/L	U	1.		NA	I *
	12/10/91	0001	PCI/L	U	1.		NA	I *
	03/17/92	0001	PCI/L	U	9.		NA	I *
	03/17/92	1001	PCI/L	U	13.		NA	I *
	06/17/92	0001	PCI/L	U	13.		NA	I *
	09/14/92	0001	PCI/L	U	.23		NA	I *
ALDRIN	11/07/90	0001	UG/L	U	.05	UJ	.05	I
	02/04/91	0001	UG/L	U	.05	U	.05	I
	04/30/91	0001	UG/L	U	.05	U	.05	I
	07/30/91	0001	UG/L	U	.04	U	.04	I
	12/10/91	0001	UG/L	U	0.057	U	0.057	I
	03/17/92	0001	UG/L	U	0.050	U	0.050	I
	03/17/92	1001	UG/L	U	0.050	U	0.050	I
	03/17/92	A001	% RECOVERY		82.		NA	I *
	03/17/92	A001	% RECOVERY		88.		NA	X1*
	03/17/92	B001	% RECOVERY		86.		NA	I *
	03/17/92	B001	% RECOVERY		94.		NA	X1*
	06/17/92	0001	UG/L	U	0.052	U	0.052	I
	09/14/92	0001	UG/L	B	0.17	U	0.050	I
ALKALINITY	12/10/91	0001	MG/L		298		NA	I *
	03/17/92	0001	MG/L		315		NA	I *
	06/17/92	0001	MG/L		203.5		NA	I *
	09/14/92	0001	MG/L		335.5		NA	I *
ALPHA CHLORDANE	11/07/90	0001	UG/L	U	.5	UJ	.5	I
	02/04/91	0001	UG/L	U	.5	U	.5	I
	04/30/91	0001	UG/L	U	.5	U	.5	I
	07/30/91	0001	UG/L	U	.05	U	.05	I
	12/10/91	0001	UG/L	U	0.57	U	0.57	I
	03/17/92	0001	UG/L	U	0.050	U	0.050	I
	03/17/92	1001	UG/L	U	0.050	U	0.050	I

PARAMETER VALUE INDICATOR (PVI): U - LESS THAN DETECTION LIMIT

GROUNDWATER QUALITY DATA BY LOCATION
SITE: TXT99 OU1 VALIDATED DATA
LOCATION: 0118
NORTH COORDINATE: 600022.28 FT
EAST COORDINATE: 1495793.93 FT
10/30/90 TO 09/18/92
REPORT DATE: 05/06/93

FORMATION OF COMPLETION: ALLUVIUM (AL)
HYDRAULIC FLOW RELATIONSHIP: UP GRADIENT (U)

PARAMETER NAME	LOG DATE	SAMPLE ID	UNITS OF MEASURE	PVI	LAB VALUE	PVI	VALIDATED VALUE	RUN TYPE
ALPHA CHLORDANE	06/17/92	0001	UG/L	U	0.052	U	0.052	I
	09/14/92	0001	UG/L	U	0.050	U	0.050	I
ALPHA-BHC	11/07/90	0001	UG/L	U	.05	UJ	.05	I
	02/04/91	0001	UG/L	U	.05	U	.05	I
	04/30/91	0001	UG/L	U	.05	U	.05	I
	07/30/91	0001	UG/L	U	.03	U	.03	I
	12/10/91	0001	UG/L	U	0.057	U	0.057	I
	03/17/92	0001	UG/L	U	0.050	U	0.050	I
	03/17/92	1001	UG/L	U	0.050	U	0.050	I
	06/17/92	0001	UG/L	U	0.052	U	0.052	I
	09/14/92	0001	UG/L	U	0.050	U	0.050	I
ALUMINUM, TOTAL	11/07/90	0001	UG/L	U	60.	UJ	60.	I
	02/04/91	0001	UG/L	U	40.	U	40.	I
	04/30/91	0001	UG/L	B	87.2	B	87.2	I
	07/30/91	0001	UG/L		82.		82.	I
	12/10/91	0001	UG/L	U	200.	U	200.	I
	03/17/92	0001	UG/L	U	88.0	U	88.0	I
	03/17/92	1001	UG/L	U	88.	U	88.	I
	03/17/92	A001	% RECOVERY		87.4		NA	I *
	03/17/92	C001	%DIFFRENCE	NC	0.00		NA	I *
	06/17/92	0001	UG/L	U	17.0	U	17.0	I
	09/14/92	0001	UG/L	U	37.0	U	37.0	I
AMERICIUM-241	02/04/91	0001	PCI/L	U	30.		NA	I *
ANTHRACENE	11/07/90	0001	UG/L	U	10.	U	10.	I
	02/04/91	0001	UG/L	U	10.	U	10.	I
	04/30/91	0001	UG/L	U	10.	U	10.	I
	07/30/91	0001	UG/L	U	10.	U	10.	I
	12/10/91	0001	UG/L	U	11.	U	11.	I
	03/17/92	1001	UG/L	U	11.	U	11.	I
	06/17/92	0001	UG/L	U	10.	U	10.	I
	09/14/92	0001	UG/L	U	10.	U	10.	I
ANTIMONY, TOTAL	11/07/90	0001	UG/L	U	30.	U	30.	I
	02/04/91	0001	UG/L	U	30.	U	30.	I
	04/30/91	0001	UG/L	B	35.7	B	35.7	I
	07/30/91	0001	UG/L	U	30.	U	30.	I
	12/10/91	0001	UG/L	U	60.0	U	60.0	I
	03/17/92	0001	UG/L	U	23.0	U	23.0	I
	03/17/92	1001	UG/L	U	23.0	U	23.0	I
	03/17/92	A001	% RECOVERY		99.9		NA	I *
	03/17/92	C001	%DIFFRENCE	NC	0.00		NA	I *
	06/17/92	0001	UG/L	U	2.0	UJ	2.00	I
	09/14/92	0001	UG/L	U	5.0	UJ	5.00	I
ANTIMONY-124	02/04/91	0001	PCI/L	U	36.		NA	I *
ANTIMONY-125	02/04/91	0001	PCI/L	U	79.		NA	I *
AROCLOR-1016	11/07/90	0001	UG/L	U	.5	UJ	.5	I
	02/04/91	0001	UG/L	U	.5	U	.5	I
	04/30/91	0001	UG/L	U	.5	U	.5	I
	07/30/91	0001	UG/L	U	1.	U	1.	I

PARAMETER VALUE INDICATOR (PVI): U - LESS THAN DETECTION LIMIT

GROUNDWATER QUALITY DATA BY LOCATION
SITE: TXT99 OU1 VALIDATED DATA
LOCATION: 0118
NORTH COORDINATE: 600022.28 FT
EAST COORDINATE: 1495793.93 FT
10/30/90 TO 09/18/92
REPORT DATE: 05/06/93

FORMATION OF COMPLETION: ALLUVIUM (AL)
HYDRAULIC FLOW RELATIONSHIP: UP GRADIENT (U)

PARAMETER NAME	LOG DATE	SAMPLE ID	UNITS OF MEASURE	PVI	LAB VALUE	PVI	VALIDATED VALUE	RUN TYPE
AROCLOR-1016	12/10/91	0001	UG/L	U	0.57	U	0.57	I
	03/17/92	0001	UG/L	U	1.0	U	1.0	I
	03/17/92	1001	UG/L	U	1.0	U	1.0	I
	06/17/92	0001	UG/L	U	0.52	U	0.52	I
	09/14/92	0001	UG/L	U	0.50	U	0.50	I
AROCLOR-1221	11/07/90	0001	UG/L	U	.5	UJ	.5	I
	02/04/91	0001	UG/L	U	.5	U	.5	I
	04/30/91	0001	UG/L	U	.5	U	.5	I
	07/30/91	0001	UG/L	U	1.	U	1.	I
	12/10/91	0001	UG/L	U	0.57	U	0.57	I
	03/17/92	0001	UG/L	U	2.0	U	2.0	I
	03/17/92	1001	UG/L	U	2.0	U	2.0	I
	06/17/92	0001	UG/L	U	0.52	U	0.52	I
	09/14/92	0001	UG/L	U	0.50	U	0.50	I
AROCLOR-1232	11/07/90	0001	UG/L	U	.5	UJ	.5	I
	02/04/91	0001	UG/L	U	.5	U	.5	I
	04/30/91	0001	UG/L	U	.5	U	.5	I
	07/30/91	0001	UG/L	U	1.	U	1.	I
	12/10/91	0001	UG/L	U	0.57	U	0.57	I
	03/17/92	0001	UG/L	U	1.0	U	1.0	I
	03/17/92	1001	UG/L	U	1.0	U	1.0	I
	06/17/92	0001	UG/L	U	0.52	U	0.52	I
	09/14/92	0001	UG/L	U	0.50	U	0.50	I
AROCLOR-1242	11/07/90	0001	UG/L	U	.5	UJ	.5	I
	02/04/91	0001	UG/L	U	.5	U	.5	I
	04/30/91	0001	UG/L	U	.5	U	.5	I
	07/30/91	0001	UG/L	U	1.	U	1.	I
	12/10/91	0001	UG/L	U	0.57	U	0.57	I
	03/17/92	0001	UG/L	U	1.0	U	1.0	I
	03/17/92	1001	UG/L	U	1.0	U	1.0	I
	06/17/92	0001	UG/L	U	0.52	U	0.52	I
	09/14/92	0001	UG/L	U	0.50	U	0.50	I
AROCLOR-1248	11/07/90	0001	UG/L	U	.5	UJ	.5	I
	02/04/91	0001	UG/L	U	.5	U	.5	I
	04/30/91	0001	UG/L	U	.5	U	.5	I
	07/30/91	0001	UG/L	U	1.	U	1.	I
	12/10/91	0001	UG/L	U	0.57	U	0.57	I
	03/17/92	0001	UG/L	U	1.0	U	1.0	I
	03/17/92	1001	UG/L	U	1.0	U	1.0	I
	06/17/92	0001	UG/L	U	0.52	U	0.52	I
	09/14/92	0001	UG/L	U	0.50	U	0.50	I
AROCLOR-1254	11/07/90	0001	UG/L	U	1.	UJ	1.	I
	02/04/91	0001	UG/L	U	1.	U	1.	I
	04/30/91	0001	UG/L	U	1.	U	1.	I
	07/30/91	0001	UG/L	U	1.	U	1.	I
	12/10/91	0001	UG/L	U	1.1	U	1.1	I
	03/17/92	0001	UG/L	U	1.0	U	1.0	I
	03/17/92	1001	UG/L	U	1.0	U	1.0	I
	06/17/92	0001	UG/L	U	0.52	U	0.52	I
	09/14/92	0001	UG/L	U	0.50	U	0.50	I
AROCLOR-1260	11/07/90	0001	UG/L	U	1.	UJ	1.	I

PARAMETER VALUE INDICATOR (PVI): U - LESS THAN DETECTION LIMIT

GROUNDWATER QUALITY DATA BY LOCATION
SITE: TXT99 OU1 VALIDATED DATA
LOCATION: 0118
NORTH COORDINATE: 600022.28 FT
EAST COORDINATE: 1495793.93 FT
10/30/90 TO 09/18/92
REPORT DATE: 05/06/93

FORMATION OF COMPLETION: ALLUVIUM (AL)
HYDRAULIC FLOW RELATIONSHIP: UP GRADIENT (U)

PARAMETER NAME	LOG DATE	SAMPLE ID	UNITS OF MEASURE	PVI	LAB VALUE	PVI	VALIDATED VALUE	RUN TYPE
AROCLOR-1260	02/04/91	0001	UG/L	U	1.	U	1.	I
	04/30/91	0001	UG/L	U	1.	U	1.	I
	07/30/91	0001	UG/L	U	1.	U	1.	I
	12/10/91	0001	UG/L	U	1.1	U	1.1	I
	03/17/92	0001	UG/L	U	1.0	U	1.0	I
	03/17/92	1001	UG/L	U	1.0	U	1.0	I
	06/17/92	0001	UG/L	U	0.52	U	0.52	I
	09/14/92	0001	UG/L	U	0.50	U	0.50	I
ARSENIC, TOTAL	11/07/90	0001	UG/L	U	2.	UJ	2.	I
	02/04/91	0001	UG/L	U	2.	UJ	2.	I
	04/30/91	0001	UG/L	U	2.	U	2.	I
	07/30/91	0001	UG/L	U	2.	UJ	2.	I
	12/10/91	0001	UG/L	U	10.0	U	10.0	I
	03/17/92	0001	UG/L	U	2.0	U	2.0	I
	03/17/92	1001	UG/L	U	2.0	U	2.0	I
	03/17/92	A001	% RECOVERY		85.8		NA	I *
	03/17/92	C001	%DIFFRENCE	NC	0.00		NA	I *
	06/17/92	0001	UG/L	U	2.0	U	2.0	I
	09/14/92	0001	UG/L	U	2.0	UJ	2.00	I
BARIUM, TOTAL	11/07/90	0001	UG/L	B	109.	B	109.	I
	02/04/91	0001	UG/L	B	118.	B	118.	I
	04/30/91	0001	UG/L	B	105.	B	105.	I
	07/30/91	0001	UG/L		103.		103.	I
	12/10/91	0001	UG/L	U	200.	U	200.	I
	03/17/92	0001	UG/L	B	90.40		90.40	I
	03/17/92	1001	UG/L	B	83.30		83.30	I
	03/17/92	A001	% RECOVERY		91.9		NA	I *
	03/17/92	C001	%DIFFRENCE	NC	0.00		NA	I *
	06/17/92	0001	UG/L	B	93.2		93.2	I
	09/14/92	0001	UG/L		100.		100.	I
BARIUM-133	02/04/91	0001	PCI/L	U	21.		NA	I *
BARIUM-140	02/04/91	0001	PCI/L	U	52.		NA	I *
BENZENE	11/07/90	0001	UG/L	U	2.	U	2.	I
	02/04/91	0001	UG/L	U	2.	U	2.	I
	05/08/91	0001	UG/L	U	2.	U	2.	I
	07/30/91	0001	UG/L	U	2.	U	2.	I
	12/10/91	0001	UG/L	U	1.0	UJ	1.0	I
	03/17/92	0001	UG/L	U	1.0	U	1.0	I
	03/17/92	1001	UG/L	U	1.0	U	1.0	I
	03/18/92	2001	UG/L	U	1.0	U	1.0	I
	06/17/92	0001	UG/L	U	1.0	UJ	1.0	I
	09/14/92	0001	UG/L	U	1.0	UJ	1.0	I
	09/15/92	2001	UG/L	U	1.0	UJ	1.0	I
BENZO(A)ANTHRACENE	11/07/90	0001	UG/L	U	10.	U	10.	I
	02/04/91	0001	UG/L	U	10.	U	10.	I
	04/30/91	0001	UG/L	U	10.	U	10.	I
	07/30/91	0001	UG/L	U	10.	U	10.	I
	12/10/91	0001	UG/L	U	11.	U	11.	I
	03/17/92	1001	UG/L	U	11.	U	11.	I
	06/17/92	0001	UG/L	U	10.	U	10.	I

PARAMETER VALUE INDICATOR (PVI): U - LESS THAN DETECTION LIMIT

GROUNDWATER QUALITY DATA BY LOCATION
SITE: TXT99 OU1 VALIDATED DATA
LOCATION: 0118
NORTH COORDINATE: 600022.28 FT
EAST COORDINATE: 1495793.93 FT
10/30/90 TO 09/18/92
REPORT DATE: 05/06/93

FORMATION OF COMPLETION: ALLUVIUM (AL)
HYDRAULIC FLOW RELATIONSHIP: UP GRADIENT (U)

PARAMETER NAME	LOG DATE	SAMPLE ID	UNITS OF MEASURE	PVI	LAB VALUE	PVI	VALIDATED VALUE	RUN TYPE
BENZO(A)ANTHRACENE	09/14/92	0001	UG/L	U	10.	U	10.	I
BENZO(A)PYRENE	11/07/90	0001	UG/L	U	10.	U	10.	I
	02/04/91	0001	UG/L	U	10.	U	10.	I
	04/30/91	0001	UG/L	U	10.	U	10.	I
	07/30/91	0001	UG/L	U	10.	U	10.	I
	12/10/91	0001	UG/L	U	11.	U	11.	I
	03/17/92	1001	UG/L	U	11.	U	11.	I
	06/17/92	0001	UG/L	U	10.	U	10.	I
	09/14/92	0001	UG/L	U	10.	U	10.	I
BENZO(B)FLUORANTHENE	11/07/90	0001	UG/L	U	10.	U	10.	I
	02/04/91	0001	UG/L	U	10.	U	10.	I
	04/30/91	0001	UG/L	U	10.	U	10.	I
	07/30/91	0001	UG/L	U	10.	U	10.	I
	12/10/91	0001	UG/L	U	11.	U	11.	I
	03/17/92	1001	UG/L	U	11.	U	11.	I
	06/17/92	0001	UG/L	U	10.	U	10.	I
	09/14/92	0001	UG/L	U	10.	U	10.	I
BENZO(G,H,I)PERYLENE	11/07/90	0001	UG/L	U	10.	U	10.	I
	02/04/91	0001	UG/L	U	10.	U	10.	I
	04/30/91	0001	UG/L	U	10.	U	10.	I
	07/30/91	0001	UG/L	U	10.	U	10.	I
	12/10/91	0001	UG/L	U	11.	U	11.	I
	03/17/92	1001	UG/L	U	11.	U	11.	I
	06/17/92	0001	UG/L	U	10.	U	10.	I
	09/14/92	0001	UG/L	U	10.	U	10.	I
BENZO(K)FLUORANTHENE	11/07/90	0001	UG/L	U	10.	U	10.	I
	02/04/91	0001	UG/L	U	10.	U	10.	I
	04/30/91	0001	UG/L	U	10.	U	10.	I
	07/30/91	0001	UG/L	U	10.	U	10.	I
	12/10/91	0001	UG/L	U	11.	U	11.	I
	03/17/92	1001	UG/L	U	11.	U	11.	I
	06/17/92	0001	UG/L	U	10.	U	10.	I
	09/14/92	0001	UG/L	U	10.	U	10.	I
BENZOIC ACID	11/07/90	0001	UG/L	U	50.	U	50.	I
	02/04/91	0001	UG/L	U	50.	U	50.	I
	04/30/91	0001	UG/L	U	50.	UJ	50.	I
	07/30/91	0001	UG/L	U	50.	UJ	50.	I
	12/10/91	0001	UG/L	U	55.	U	55.	I
BENZYL ALCOHOL	11/07/90	0001	UG/L	U	10.	U	10.	I
	02/04/91	0001	UG/L	U	10.	U	10.	I
	04/30/91	0001	UG/L	U	10.	U	10.	I
	07/30/91	0001	UG/L	U	10.	U	10.	I
	12/10/91	0001	UG/L	U	11.	U	11.	I
BERYLLIUM	07/30/91	0001	UG/L	U	2.	U	2.	I
BERYLLIUM, TOTAL	11/07/90	0001	UG/L	U	2.	U	2.	I
	02/04/91	0001	UG/L	U	1.	U	1.	I
	04/30/91	0001	UG/L	U	2.	U	2.	I
	12/10/91	0001	UG/L	U	5.0	U	5.0	I

PARAMETER VALUE INDICATOR (PVI): U - LESS THAN DETECTION LIMIT

GROUNDWATER QUALITY DATA BY LOCATION
SITE: TXT99 OU1 VALIDATED DATA
LOCATION: 0118
NORTH COORDINATE: 600022.28 FT
EAST COORDINATE: 1495793.93 FT
10/30/90 TO 09/18/92
REPORT DATE: 05/06/93

FORMATION OF COMPLETION: ALLUVIUM (AL)
HYDRAULIC FLOW RELATIONSHIP: UP GRADIENT (U)

PARAMETER NAME	LOG DATE	SAMPLE ID	UNITS OF MEASURE	PVI	LAB VALUE	PVI	VALIDATED VALUE	RUN TYPE
BERYLLIUM, TOTAL	03/17/92	0001	UG/L	U	1.0	U	1.0	I
	03/17/92	1001	UG/L	U	1.0	U	1.0	I
	03/17/92	A001	% RECOVERY		89.6		NA	I *
	03/17/92	C001	%DIFFRENCE	NC	0.00		NA	I *
	06/17/92	0001	UG/L	U	1.0	U	1.0	I
	09/14/92	0001	UG/L	U	1.0	U	1.0	I
BERYLLIUM-7	02/04/91	0001	PCI/L	U	100.		NA	I *
BETA-BHC	11/07/90	0001	UG/L	U	.05	UJ	.05	I
	02/04/91	0001	UG/L	U	.05	U	.05	I
	04/30/91	0001	UG/L	U	.05	U	.05	I
	07/30/91	0001	UG/L	U	.05	U	.05	I
	12/10/91	0001	UG/L	U	0.057	U	0.057	I
	03/17/92	0001	UG/L	U	0.050	U	0.050	X1
	03/17/92	1001	UG/L	U	0.050	U	0.050	X1
	06/17/92	0001	UG/L	J	0.010	U	0.052	I
	09/14/92	0001	UG/L	U	0.050	U	0.050	I
BIS(2-CHLOROETHOXY)METHANE	11/07/90	0001	UG/L	U	10.	U	10.	I
	02/04/91	0001	UG/L	U	10.	U	10.	I
	04/30/91	0001	UG/L	U	10.	U	10.	I
	07/30/91	0001	UG/L	U	10.	U	10.	I
	12/10/91	0001	UG/L	U	11.	U	11.	I
	03/17/92	1001	UG/L	U	11.	U	11.	I
	06/17/92	0001	UG/L	U	10.	U	10.	I
	09/14/92	0001	UG/L	U	10.	U	10.	I
BIS(2-CHLOROETHYL)ETHER	11/07/90	0001	UG/L	U	10.	U	10.	I
	02/04/91	0001	UG/L	U	10.	U	10.	I
	04/30/91	0001	UG/L	U	10.	U	10.	I
	07/30/91	0001	UG/L	U	10.	U	10.	I
	12/10/91	0001	UG/L	U	11.	U	11.	I
	03/17/92	1001	UG/L	U	11.	U	11.	I
	06/17/92	0001	UG/L	U	10.	UJ	10.	I
	09/14/92	0001	UG/L	U	10.	U	10.	I
BIS(2-ETHYLHEXYL)PHTHALATE	11/07/90	0001	UG/L	U	10.	U	10.	I
	02/04/91	0001	UG/L	U	10.	U	10.	I
	04/30/91	0001	UG/L	U	10.	U	10.	I
	07/30/91	0001	UG/L	U	10.	U	10.	I
	12/10/91	0001	UG/L	J	1.	J	1.	I
	03/17/92	1001	UG/L	U	11.	U	11.	I
	06/17/92	0001	UG/L	B	14.	UJ	14.	I
	09/14/92	0001	UG/L	JB	3.	UJ	10.	I
BISMUTH-207	09/14/92	0001	PCI/L	U	9.26		NA	I *
BISMUTH-210	11/07/90	0001	PCI/L	U	20.		NA	I *
	07/30/91	0001	PCI/L	U	17.		NA	I *
	12/10/91	0001	PCI/L	U	13.		NA	I *
	03/17/92	0001	PCI/L	U	4.		NA	I *
	03/17/92	1001	PCI/L	U	7.		NA	I *
	06/17/92	0001	PCI/L	U	7.		NA	I *
	09/14/92	0001	PCI/L	U	13.3		NA	I *
BROMOBENZENE	11/07/90	0001	UG/L	U	2.	UJ	2.	I

PARAMETER VALUE INDICATOR (PVI): U - LESS THAN DETECTION LIMIT

GROUNDWATER QUALITY DATA BY LOCATION
SITE: TXT99 OU1 VALIDATED DATA
LOCATION: 0118
NORTH COORDINATE: 600022.28 FT
EAST COORDINATE: 1495793.93 FT
10/30/90 TO 09/18/92
REPORT DATE: 05/06/93

FORMATION OF COMPLETION: ALLUVIUM (AL)
HYDRAULIC FLOW RELATIONSHIP: UP GRADIENT (U)

PARAMETER NAME	LOG DATE	SAMPLE ID	UNITS OF MEASURE	PVI	LAB VALUE	PVI	VALIDATED VALUE	RUN TYPE
BROMOBENZENE	02/04/91	0001	UG/L	U	2.	UJ	2.	I
	05/08/91	0001	UG/L	U	2.	UJ	2.	I
	07/30/91	0001	UG/L	U	2.	UJ	2.	I
	12/10/91	0001	UG/L	U	1.0	UJ	1.0	I
	03/17/92	0001	UG/L	U	2.0	UJ	2.0	I
	03/17/92	1001	UG/L	U	2.0	UJ	2.0	I
	03/18/92	2001	UG/L	U	2.0	UJ	2.0	I
	06/17/92	0001	UG/L	U	2.0		NA	I
	09/14/92	0001	UG/L	U	2.0	UJ	2.0	I
	09/15/92	2001	UG/L	U	2.0	UJ	2.0	I
BROMOCHLOROMETHANE	11/07/90	0001	% RECOVERY		91.		NA	I *
	02/04/91	0001	% RECOVERY		95.		NA	I *
	05/08/91	0001	% RECOVERY		87.		NA	I *
	07/30/91	0001	% RECOVERY		56.		NA	I *
	12/10/91	0001	% RECOVERY		88.		NA	I *
	03/17/92	0001	% RECOVERY		98.		NA	I *
	03/17/92	1001	% RECOVERY		98.		NA	I *
	03/18/92	2001	% RECOVERY		102.		NA	I *
	06/17/92	0001	% RECOVERY		97.		NA	I *
	09/14/92	0001	% RECOVERY		62.		NA	I *
	09/15/92	2001	% RECOVERY		70.		NA	I *
BROMODICHLOROMETHANE	11/07/90	0001	UG/L	U	1.	U	1.	I
	02/04/91	0001	UG/L	U	1.	UJ	1.	I
	05/08/91	0001	UG/L	U	1.	U	1.	I
	07/30/91	0001	UG/L	U	1.	U	1.	I
	12/10/91	0001	UG/L	U	1.0	UJ	1.0	I
	03/17/92	0001	UG/L	U	1.0	U	1.0	I
	03/17/92	1001	UG/L	U	1.0	U	1.0	I
	03/18/92	2001	UG/L	U	1.0	U	1.0	I
	06/17/92	0001	UG/L	U	1.0	UJ	1.0	I
	09/14/92	0001	UG/L	U	1.0	U	1.0	I
	09/15/92	2001	UG/L	U	1.0	U	1.0	I
BROMOFORM	11/07/90	0001	UG/L	U	2.	U	2.	I
	02/04/91	0001	UG/L	U	2.	UJ	2.	I
	05/08/91	0001	UG/L	U	2.	UJ	2.	I
	07/30/91	0001	UG/L	U	2.	U	2.	I
	12/10/91	0001	UG/L	U	1.0	UJ	1.0	I
	03/17/92	0001	UG/L	U	2.0	U	2.0	I
	03/17/92	1001	UG/L	U	2.0	U	2.0	I
	03/18/92	2001	UG/L	U	2.0	U	2.0	I
	06/17/92	0001	UG/L	U	2.0	UJ	2.0	I
	09/14/92	0001	UG/L	U	2.0	UJ	2.0	I
	09/15/92	2001	UG/L	U	2.0	UJ	2.0	I
BROMOMETHANE	05/08/91	0001	UG/L	U	1.2	U	1.2	I
	07/30/91	0001	UG/L	U	1.2	U	1.2	I
	12/10/91	0001	UG/L	U	2.0	UJ	2.0	I
BUTYL BENZYL PHTHALATE	11/07/90	0001	UG/L	U	10.	U	10.	I
	02/04/91	0001	UG/L	U	10.	U	10.	I
	04/30/91	0001	UG/L	U	10.	U	10.	I
	07/30/91	0001	UG/L	U	10.	U	10.	I
	12/10/91	0001	UG/L	U	11.	U	11.	I

PARAMETER VALUE INDICATOR (PVI): U - LESS THAN DETECTION LIMIT

GROUNDWATER QUALITY DATA BY LOCATION
SITE: TXT99 OU1 VALIDATED DATA
LOCATION: 0118
NORTH COORDINATE: 600022.28 FT
EAST COORDINATE: 1495793.93 FT
10/30/90 TO 09/18/92
REPORT DATE: 05/06/93

FORMATION OF COMPLETION: ALLUVIUM (AL)
HYDRAULIC FLOW RELATIONSHIP: UP GRADIENT (U)

PARAMETER NAME	LOG DATE	SAMPLE ID	UNITS OF MEASURE	PVI	LAB VALUE	PVI	VALIDATED VALUE	RUN TYPE
BUTYL BENZYL PHTHALATE	03/17/92	1001	UG/L	U	11.	U	11.	I
	06/17/92	0001	UG/L	U	10.	U	10.	I
	09/14/92	0001	UG/L	U	10.	UJ	10.	I
CADMIUM, TOTAL	11/07/90	0001	UG/L		6.4		6.4	I
	02/04/91	0001	UG/L	U	5.	U	5.	I
	04/30/91	0001	UG/L		7.6		7.6	I
	07/30/91	0001	UG/L		2.8		2.8	I
	12/10/91	0001	UG/L	U	5.0	U	5.0	I
	03/17/92	0001	UG/L	U	3.0	U	3.0	I
	03/17/92	1001	UG/L	U	3.0	U	3.0	I
	03/17/92	A001	% RECOVERY		84.8		NA	I *
	03/17/92	C001	%DIFFRENCE	NC	0.00		NA	I *
	06/17/92	0001	UG/L	U	4.0	U	4.0	I
	09/14/92	0001	UG/L	U	3.0	U	3.0	I
CALCIUM, TOTAL	11/07/90	0001	UG/L		115000.		115000.	I
	11/07/90	I001	MG/L		116000.		NA	I *
	02/04/91	0001	UG/L		118000.		NA	I *
	02/04/91	0001	UG/L		119000.		119000.	I
	02/04/91	I001	UG/L		118000.		NA	I *
	04/30/91	0001	UG/L		113000.		NA	I *
	04/30/91	0001	UG/L		113000.		113000.	I
	07/30/91	0001	MG/L		111.		NA	I *
	07/30/91	0001	UG/L		116000.		116000.	I
	12/10/91	0001	UG/L		105000.	J	105000.00	I
	03/17/92	0001	UG/L		100000.	J	100000.00	I
	03/17/92	1001	UG/L		94400.	J	94400.00	I
	03/17/92	A001	% RECOVERY		120.		NA	I *
	03/17/92	C001	%DIFFRENCE		0.32		NA	I *
	06/17/92	0001	UG/L		117000.		117000.	I
	09/14/92	0001	UG/L		119000.		119000.	I
CARBAZOLE	03/17/92	1001	UG/L	U	11.	U	11.	I
	06/17/92	0001	UG/L	U	10.	UJ	10.	I
	09/14/92	0001	UG/L	U	10.	UJ	10.	I
CARBON TETRACHLORIDE	11/07/90	0001	UG/L	U	1.2	U	1.2	I
	02/04/91	0001	UG/L	U	1.2	U	1.2	I
	05/08/91	0001	UG/L	U	1.2	U	1.2	I
	07/30/91	0001	UG/L	U	1.2	U	1.2	I
	12/10/91	0001	UG/L	U	1.0	U	1.0	I
	03/17/92	0001	UG/L	U	1.0	U	1.0	I
	03/17/92	1001	UG/L	U	1.0	U	1.0	I
	03/18/92	2001	UG/L	U	1.0	U	1.0	I
	06/17/92	0001	UG/L	U	1.0	UJ	1.0	I
	09/14/92	0001	UG/L	U	1.0	UJ	1.0	I
	09/15/92	2001	UG/L	U	1.0	UJ	1.0	I
CERIUM-139	02/04/91	0001	PCI/L	U	12.		NA	I *
CERIUM-141	02/04/91	0001	PCI/L	U	20.		NA	I *
CERIUM-144	02/04/91	0001	PCI/L	U	36.		NA	I *
CESIUM-134	02/04/91	0001	PCI/L	U	13.		NA	I *

PARAMETER VALUE INDICATOR (PVI): U - LESS THAN DETECTION LIMIT

GROUNDWATER QUALITY DATA BY LOCATION
SITE: TXT99 OU1 VALIDATED DATA
LOCATION: 0118
NORTH COORDINATE: 600022.28 FT
EAST COORDINATE: 1495793.93 FT
10/30/90 TO 09/18/92
REPORT DATE: 05/06/93

FORMATION OF COMPLETION: ALLUVIUM (AL)
HYDRAULIC FLOW RELATIONSHIP: UP GRADIENT (U)

PARAMETER NAME	LOG DATE	SAMPLE ID	UNITS OF MEASURE	PVI	LAB VALUE	PVI	VALIDATED VALUE	RUN TYPE
CESIUM-137	02/04/91	0001	PCI/L	U	14.		NA	I *
	03/17/92	0001	PCI/L	U	1.		NA	I *
	03/17/92	1001	PCI/L	U	3.		NA	I *
	06/17/92	0001	PCI/L	U	3.		NA	I *
	09/14/92	0001	PCI/L	U	9.41		NA	I *
CHLORIDE	11/07/90	0001	MG/L		107.		NA	I *
	02/04/91	0001	MG/L		99.5		NA	I *
	04/30/91	0001	MG/L		86.8		NA	I *
	07/30/91	0001	MG/L		81.2		NA	I *
	03/17/92	0001	MG/L		96.0		96.0	I
	03/17/92	1001	MG/L		95.5		95.5	I
	06/17/92	0001	MG/L		99.6		99.6	I
	09/14/92	0001	MG/L		86.3		86.3	I
CHLOROBENZENE	11/07/90	0001	UG/L	U	2.	U	2.	I
	02/04/91	0001	UG/L	U	2.	U	2.	I
	05/08/91	0001	UG/L	U	2.	U	2.	I
	07/30/91	0001	UG/L	U	2.	U	2.	I
	12/10/91	0001	UG/L	U	1.0	U	1.0	I
	03/17/92	0001	UG/L	U	1.0	U	1.0	I
	03/17/92	1001	UG/L	U	1.0	U	1.0	I
	03/18/92	2001	UG/L	U	1.0	U	1.0	I
	06/17/92	0001	UG/L	U	1.0	UJ	1.0	I
	09/14/92	0001	UG/L	U	1.0	U	1.0	I
	09/15/92	2001	UG/L	U	1.0	U	1.0	I
CHLOROETHANE	05/08/91	0001	UG/L	U	5.2	U	5.2	I
	07/30/91	0001	UG/L	U	5.2	U	5.2	I
	12/10/91	0001	UG/L	U	2.0	UJ	2.0	I
CHLOROFORM	11/07/90	0001	UG/L	U	.5	U	.5	I
	02/04/91	0001	UG/L	U	.5	U	.5	I
	05/08/91	0001	UG/L	U	.5	U	.5	I
	07/30/91	0001	UG/L	U	.5	U	.5	I
	12/10/91	0001	UG/L	U	1.0	U	1.0	I
	03/17/92	0001	UG/L	U	0.50	U	0.50	I
	03/17/92	1001	UG/L	U	0.50	U	0.50	I
	03/18/92	2001	UG/L		6.1		6.1	I
	06/17/92	0001	UG/L		3.5	J	3.5	I
	09/14/92	0001	UG/L		0.61	UJ	0.61	I
	09/15/92	2001	UG/L		4.4	J	4.4	I
CHLOROMETHANE	05/08/91	0001	UG/L	U	.8	U	.8	I
	07/30/91	0001	UG/L	U	.8	UJ	.8	I
	12/10/91	0001	UG/L	U	2.0	UJ	2.0	I
CHLOROTOLUENE	11/07/90	0001	UG/L	U	1.	U	1.	I
	02/04/91	0001	UG/L	U	1.	U	1.	I
	05/08/91	0001	UG/L	U	1.	U	1.	I
	07/30/91	0001	UG/L	U	1.	U	1.	I
CHROMIUM, TOTAL	11/07/90	0001	UG/L		95.		95.	I
	02/04/91	0001	UG/L		109.		109.	I
	04/30/91	0001	UG/L		81.5		81.5	I
	07/30/91	0001	UG/L		62.6		62.6	I

PARAMETER VALUE INDICATOR (PVI): U - LESS THAN DETECTION LIMIT

GROUNDWATER QUALITY DATA BY LOCATION
SITE: TXT99 OU1 VALIDATED DATA
LOCATION: 0118
NORTH COORDINATE: 600022.28 FT
EAST COORDINATE: 1495793.93 FT
10/30/90 TO 09/18/92
REPORT DATE: 05/06/93

FORMATION OF COMPLETION: ALLUVIUM (AL)
HYDRAULIC FLOW RELATIONSHIP: UP GRADIENT (U)

PARAMETER NAME	LOG DATE	SAMPLE ID	UNITS OF MEASURE	PVI	LAB VALUE	PVI	VALIDATED VALUE	RUN TYPE
CHROMIUM, TOTAL	12/10/91	0001	UG/L		358.		358.	I
	03/17/92	0001	UG/L		48.4		48.4	I
	03/17/92	1001	UG/L		33.7		33.7	I
	03/17/92	A001	% RECOVERY		89.0		NA	I *
	03/17/92	C001	%DIFFRENCE		2.9		NA	I *
	06/17/92	0001	UG/L		48.8		48.8	I
	09/14/92	0001	UG/L		77.4		77.4	I
CHROMIUM-51	02/04/91	0001	PCI/L	U	90.		NA	I *
CHRYSENE	11/07/90	0001	UG/L	U	10.	U	10.	I
	02/04/91	0001	UG/L	U	10.	U	10.	I
	04/30/91	0001	UG/L	U	10.	U	10.	I
	07/30/91	0001	UG/L	U	10.	U	10.	I
	12/10/91	0001	UG/L	U	11.	U	11.	I
	03/17/92	1001	UG/L	U	11.	U	11.	I
	06/17/92	0001	UG/L	U	10.	U	10.	I
	09/14/92	0001	UG/L	U	10.	U	10.	I
COBALT, TOTAL	11/07/90	0001	UG/L	U	10.	U	10.	I
	02/04/91	0001	UG/L	U	20.	U	20.	I
	04/30/91	0001	UG/L	U	10.	U	10.	I
	07/30/91	0001	UG/L	U	10.	U	10.	I
	12/10/91	0001	UG/L	U	50.0	U	50.0	I
	03/17/92	0001	UG/L	U	5.0	U	5.0	I
	03/17/92	1001	UG/L	U	5.0	U	5.0	I
	03/17/92	A001	% RECOVERY		89.7		NA	I *
	03/17/92	C001	%DIFFRENCE	NC	0.00		NA	I *
	06/17/92	0001	UG/L	U	6.0	U	6.0	I
	09/14/92	0001	UG/L		5.5	UJ	5.50	I
COBALT-57	02/04/91	0001	PCI/L	U	11.		NA	I *
COBALT-58	02/04/91	0001	PCI/L	U	15.		NA	I *
COBALT-60	02/04/91	0001	PCI/L	U	18.		NA	I *
	09/14/92	0001	PCI/L	U	15.3		NA	I *
COPPER, TOTAL	11/07/90	0001	UG/L	B	13.4	B	13.4	I
	02/04/91	0001	UG/L		79.2		79.2	I
	04/30/91	0001	UG/L	U	10.	U	10.	I
	07/30/91	0001	UG/L	U	10.	U	10.	I
	12/10/91	0001	UG/L		30.9	UJ	30.90	I
	03/17/92	0001	UG/L	U	6.0	U	6.0	I
	03/17/92	1001	UG/L	U	6.0	U	6.0	I
	03/17/92	A001	% RECOVERY		88.2		NA	I *
	03/17/92	C001	%DIFFRENCE	NC	0.00		NA	I *
	06/17/92	0001	UG/L		27.4		27.4	I
	09/14/92	0001	UG/L	U	2.0	UJ	2.0	I
DECACHLOROBIPHENYL	03/17/92	0001	% RECOVERY		75.		NA	I *
	03/17/92	0001	% RECOVERY		70.		NA	X1*
	03/17/92	1001	% RECOVERY		70.		NA	I *
	03/17/92	1001	% RECOVERY	*	60.		NA	X1*
	03/17/92	A001	% RECOVERY		90.		NA	I *
	03/17/92	A001	% RECOVERY		80.		NA	X1*

PARAMETER VALUE INDICATOR (PVI): U - LESS THAN DETECTION LIMIT

GROUNDWATER QUALITY DATA BY LOCATION
SITE: TXT99 OU1 VALIDATED DATA
LOCATION: 0118
NORTH COORDINATE: 600022.28 FT
EAST COORDINATE: 1495793.93 FT
10/30/90 TO 09/18/92
REPORT DATE: 05/06/93

FORMATION OF COMPLETION: ALLUVIUM (AL)
HYDRAULIC FLOW RELATIONSHIP: UP GRADIENT (U)

PARAMETER NAME	LOG DATE	SAMPLE ID	UNITS OF MEASURE	PVI	LAB VALUE	PVI	VALIDATED VALUE	RUN TYPE
DECACHLOROBIPHENYL	03/17/92	B001	% RECOVERY		90.		NA	I *
	03/17/92	B001	% RECOVERY		80.		NA	X1*
	06/17/92	0001	% RECOVERY		80.		NA	I *
	09/14/92	0001	% RECOVERY		65.		NA	I *
	09/14/92	0001	% RECOVERY	*	60.		NA	X1*
DELTA-BHC	11/07/90	0001	UG/L	U	.05	UJ	.05	I
	02/04/91	0001	UG/L	U	.05	U	.05	I
	04/30/91	0001	UG/L	U	.05	U	.05	I
	07/30/91	0001	UG/L	U	.05	U	.05	I
	12/10/91	0001	UG/L	U	0.057	UJ	0.057	I
	03/17/92	0001	UG/L	U	0.050	U	0.050	I
	03/17/92	1001	UG/L	U	0.050	U	0.050	I
	06/17/92	0001	UG/L	U	0.052	U	0.052	I
	09/14/92	0001	UG/L	U	0.050	U	0.050	I
DI-N-BUTYL PHTHALATE	11/07/90	0001	UG/L	U	10.	U	10.	I
	02/04/91	0001	UG/L	U	10.	U	10.	I
	04/30/91	0001	UG/L	U	10.	U	10.	I
	07/30/91	0001	UG/L	U	10.	U	10.	I
	12/10/91	0001	UG/L	JB	2.	UJ	11.	I
	03/17/92	1001	UG/L	U	11.	U	11.	I
	06/17/92	0001	UG/L	JB	2.	UJ	10.	I
	09/14/92	0001	UG/L	JB	3.	UJ	10.	I
DI-N-OCTYL PHTHALATE	11/07/90	0001	UG/L	U	10.	U	10.	I
	02/04/91	0001	UG/L	U	10.	U	10.	I
	04/30/91	0001	UG/L	U	10.	U	10.	I
	07/30/91	0001	UG/L	U	10.	U	10.	I
	12/10/91	0001	UG/L	U	11.	U	11.	I
	03/17/92	1001	UG/L	U	11.	U	11.	I
	06/17/92	0001	UG/L	U	10.	U	10.	I
	09/14/92	0001	UG/L	U	10.	U	10.	I
DIBENZO(A,H)ANTHRACENE	11/07/90	0001	UG/L	U	10.	U	10.	I
	02/04/91	0001	UG/L	U	10.	U	10.	I
	04/30/91	0001	UG/L	U	10.	U	10.	I
	07/30/91	0001	UG/L	U	10.	U	10.	I
	12/10/91	0001	UG/L	U	11.	U	11.	I
	03/17/92	1001	UG/L	U	11.	U	11.	I
	06/17/92	0001	UG/L	U	10.	U	10.	I
	09/14/92	0001	UG/L	U	10.	U	10.	I
DIBENZOFURAN	11/07/90	0001	UG/L	U	10.	U	10.	I
	02/04/91	0001	UG/L	U	10.	U	10.	I
	04/30/91	0001	UG/L	U	10.	U	10.	I
	07/30/91	0001	UG/L	U	10.	U	10.	I
	12/10/91	0001	UG/L	U	11.	U	11.	I
	03/17/92	1001	UG/L	U	11.	U	11.	I
	06/17/92	0001	UG/L	U	10.	U	10.	I
	09/14/92	0001	UG/L	U	10.	U	10.	I
DIBROMOCHLOROMETHANE	11/07/90	0001	UG/L	U	.9	U	.9	I
	02/04/91	0001	UG/L	U	.9	U	.9	I
	05/08/91	0001	UG/L	U	.9	U	.9	I
	07/30/91	0001	UG/L	U	.9	U	.9	I

PARAMETER VALUE INDICATOR (PVI): U - LESS THAN DETECTION LIMIT

GROUNDWATER QUALITY DATA BY LOCATION
SITE: TXT99 OU1 VALIDATED DATA
LOCATION: 011B
NORTH COORDINATE: 600022.28 FT
EAST COORDINATE: 1495793.93 FT
10/30/90 TO 09/18/92
REPORT DATE: 05/06/93

FORMATION OF COMPLETION: ALLUVIUM (AL)
HYDRAULIC FLOW RELATIONSHIP: UP GRADIENT (U)

PARAMETER NAME	LOG DATE	SAMPLE ID	UNITS OF MEASURE	PVI	LAB VALUE	PVI	VALIDATED VALUE	RUN TYPE
DIBROMOCHLOROMETHANE	12/10/91	0001	UG/L	U	1.0	UJ	1.0	I
	03/17/92	0001	UG/L	U	0.90	U	0.90	I
	03/17/92	1001	UG/L	U	0.90	U	0.90	I
	03/18/92	2001	UG/L	U	0.90	U	0.90	I
	06/17/92	0001	UG/L	U	0.90	UJ	0.90	I
	09/14/92	0001	UG/L	U	0.90	U	0.90	I
	09/15/92	2001	UG/L	U	0.90	U	0.90	I
DIBROMOMETHANE	11/07/90	0001	UG/L	U	2.	UJ	2.	I
	02/04/91	0001	UG/L	U	2.	UJ	2.	I
	05/08/91	0001	UG/L	U	2.	UJ	2.	I
	07/30/91	0001	UG/L	U	2.	UJ	2.	I
	12/10/91	0001	UG/L	U	1.0	UJ	1.0	I
	03/17/92	0001	UG/L	U	2.0	UJ	2.0	I
	03/17/92	1001	UG/L	U	2.0	UJ	2.0	I
	03/18/92	2001	UG/L	U	2.0	UJ	2.0	I
	06/17/92	0001	UG/L	B	2.6	UJ	2.6	I
	09/14/92	0001	UG/L	U	2.0	UJ	2.0	I
	09/15/92	2001	UG/L	U	2.0	UJ	2.0	I
DIBUTYLCHLORENDATE	02/04/91	0001	% RECOVERY		102.		NA	I *
	07/30/91	0001	% RECOVERY		81.		NA	I *
	12/10/91	0001	% RECOVERY		98.		NA	I *
DICHLORODIFLUOROMETHANE	05/08/91	0001	UG/L	U	1.8	U	1.8	I
	07/30/91	0001	UG/L	U	1.8	U	1.8	I
	12/10/91	0001	UG/L	U	2.0		NA	I
DICHLOROMETHANE-METHYLENE CHLORIDE	11/07/90	0001	UG/L	U	2.	UJ	2.	I
	02/04/91	0001	UG/L	U	5.	U	5.	I
	05/08/91	0001	UG/L	U	5.	U	5.	I
	07/30/91	0001	UG/L	U	5.	U	5.	I
	12/10/91	0001	UG/L	U	4.0	U	4.0	I
	03/17/92	0001	UG/L	U	4.0	U	4.0	I
	03/17/92	1001	UG/L	U	4.0	U	4.0	I
	03/18/92	2001	UG/L	U	4.0	U	4.0	I
	06/17/92	0001	UG/L	U	4.0	UJ	4.0	I
	09/14/92	0001	UG/L	U	4.0	UJ	4.0	I
	09/15/92	2001	UG/L	U	4.0	UJ	4.0	I
DIELDRIN	11/07/90	0001	UG/L	U	.1	UJ	.1	I
	02/04/91	0001	UG/L	U	.1	U	.1	I
	04/30/91	0001	UG/L	U	.1	U	.1	I
	07/30/91	0001	UG/L	U	.02	U	.02	I
	12/10/91	0001	UG/L	U	0.11	U	0.11	I
	03/17/92	0001	UG/L	U	0.10	U	0.10	I
	03/17/92	1001	UG/L	U	0.10	U	0.10	I
	03/17/92	A001	% RECOVERY		77.		NA	I *
	03/17/92	A001	% RECOVERY		81.		NA	X1*
	03/17/92	B001	% RECOVERY		83.		NA	I *
	03/17/92	B001	% RECOVERY		88.		NA	X1*
	06/17/92	0001	UG/L	U	0.10	U	0.10	I
	09/14/92	0001	UG/L	U	0.10	U	0.10	I
DIETHYL PHTHALATE	11/07/90	0001	UG/L	U	10.	U	10.	I
	02/04/91	0001	UG/L	U	10.	U	10.	I

PARAMETER VALUE INDICATOR (PVI): U - LESS THAN DETECTION LIMIT

GROUNDWATER QUALITY DATA BY LOCATION
SITE: TXT99 OU1 VALIDATED DATA
LOCATION: 0118
NORTH COORDINATE: 600022.28 FT
EAST COORDINATE: 1495793.93 FT
10/30/90 TO 09/18/92
REPORT DATE: 05/06/93

FORMATION OF COMPLETION: ALLUVIUM (AL)
HYDRAULIC FLOW RELATIONSHIP: UP GRADIENT (U)

PARAMETER NAME	LOG DATE	SAMPLE ID	UNITS OF MEASURE	PVI	LAB VALUE	PVI	VALIDATED VALUE	RUN TYPE
DIETHYL PHTHALATE	04/30/91	0001	UG/L	U	10.	U	10.	I
	07/30/91	0001	UG/L	U	10.	U	10.	I
	12/10/91	0001	UG/L	U	11.	U	11.	I
	03/17/92	1001	UG/L	U	11.	U	11.	I
	06/17/92	0001	UG/L	U	10.	U	10.	I
	09/14/92	0001	UG/L	U	10.	U	10.	I
DIMETHYL PHTHALATE	11/07/90	0001	UG/L	U	10.	U	10.	I
	02/04/91	0001	UG/L	U	10.	U	10.	I
	04/30/91	0001	UG/L	U	10.	U	10.	I
	07/30/91	0001	UG/L	U	10.	U	10.	I
	12/10/91	0001	UG/L	U	11.	U	11.	I
	03/17/92	1001	UG/L	U	11.	U	11.	I
	06/17/92	0001	UG/L	U	10.	U	10.	I
	09/14/92	0001	UG/L	U	10.	U	10.	I
DISSOLVED OXYGEN	12/10/91	0001	MG/L		9.76		NA	I *
	03/17/92	0001	MG/L		7.42		NA	I *
	06/17/92	0001	MG/L		3.55		NA	I *
	09/14/92	0001	MG/L		3.68		NA	I *
ENDOSULFAN I(ALPHA)	11/07/90	0001	UG/L	U	.05	UJ	.05	I
	02/04/91	0001	UG/L	U	.05	U	.05	I
	04/30/91	0001	UG/L	U	.05	U	.05	I
	07/30/91	0001	UG/L	U	.05	U	.05	I
	12/10/91	0001	UG/L	U	0.057	U	0.057	I
	03/17/92	0001	UG/L	U	0.050	U	0.050	I
	03/17/92	1001	UG/L	U	0.050	U	0.050	I
	06/17/92	0001	UG/L	U	0.052	U	0.052	I
	09/14/92	0001	UG/L	U	0.050	U	0.050	I
ENDOSULFAN II(BETA)	11/07/90	0001	UG/L	U	.1	UJ	.1	I
	02/04/91	0001	UG/L	U	.1	U	.1	I
	04/30/91	0001	UG/L	U	.1	U	.1	I
	07/30/91	0001	UG/L	U	.04	U	.04	I
	12/10/91	0001	UG/L	U	0.11	UJ	0.11	I
	03/17/92	0001	UG/L	U	0.10	U	0.10	I
	03/17/92	1001	UG/L	U	0.10	U	0.10	I
	06/17/92	0001	UG/L	U	0.10	U	0.10	I
	09/14/92	0001	UG/L	U	0.10	U	0.10	I
ENDOSULFAN SULFATE	11/07/90	0001	UG/L	U	.1	UJ	.1	I
	02/04/91	0001	UG/L	U	.1	U	.1	I
	04/30/91	0001	UG/L	U	.1	U	.1	I
	07/30/91	0001	UG/L	U	.1	U	.1	I
	12/10/91	0001	UG/L	U	0.11	U	0.11	I
	03/17/92	0001	UG/L	U	0.10	U	0.10	I
	03/17/92	1001	UG/L	U	0.10	U	0.10	I
	06/17/92	0001	UG/L	U	0.10	U	0.10	I
	09/14/92	0001	UG/L	U	0.10	U	0.10	I
ENDRIN	11/07/90	0001	UG/L	U	.1	UJ	.1	I
	02/04/91	0001	UG/L	U	.1	U	.1	I
	04/30/91	0001	UG/L	U	.1	U	.1	I
	07/30/91	0001	UG/L	U	.06	U	.06	I
	12/10/91	0001	UG/L	U	0.11	U	0.11	I

PARAMETER VALUE INDICATOR (PVI): U - LESS THAN DETECTION LIMIT

GROUNDWATER QUALITY DATA BY LOCATION
SITE: TXT99 OU1 VALIDATED DATA
LOCATION: 0118
NORTH COORDINATE: 600022.28 FT
EAST COORDINATE: 1495793.93 FT
10/30/90 TO 09/18/92
REPORT DATE: 05/06/93

FORMATION OF COMPLETION: ALLUVIUM (AL)
HYDRAULIC FLOW RELATIONSHIP: UP GRADIENT (U)

PARAMETER NAME	LOG DATE	SAMPLE ID	UNITS OF MEASURE	PVI	LAB VALUE	PVI	VALIDATED VALUE	RUN TYPE
ENDRIN	03/17/92	0001	UG/L	U	0.10	U	0.10	I
	03/17/92	1001	UG/L	U	0.10	U	0.10	I
	03/17/92	A001	% RECOVERY		80.		NA	I *
	03/17/92	A001	% RECOVERY		81.		NA	X1*
	03/17/92	B001	% RECOVERY		86.		NA	I *
	06/17/92	0001	UG/L	U	0.10	U	0.10	I
	09/14/92	0001	UG/L	U	0.10	U	0.10	I
ENDRIN ALDEHYDE -	07/30/91	0001	UG/L	U	.1	U	.1	I
	03/17/92	0001	UG/L	U	0.10	U	0.10	I
	03/17/92	1001	UG/L	U	0.10	U	0.10	I
	06/17/92	0001	UG/L	U	0.10	U	0.10	I
	09/14/92	0001	UG/L	U	0.10	U	0.10	I
ENDRIN KETONE	11/07/90	0001	UG/L	U	.1	UJ	.1	I
	02/04/91	0001	UG/L	U	.1	U	.1	I
	04/30/91	0001	UG/L	U	.1	U	.1	I
	07/30/91	0001	UG/L	U	.1	U	.1	I
	12/10/91	0001	UG/L	U	0.11	U	0.11	I
	03/17/92	0001	UG/L	U	0.10	U	0.10	I
	03/17/92	1001	UG/L	U	0.10	U	0.10	I
	06/17/92	0001	UG/L	U	0.10	U	0.10	I
	09/14/92	0001	UG/L	U	0.10	U	0.10	I
ETHYLBENZENE	11/07/90	0001	UG/L	U	2.	U	2.	I
	02/04/91	0001	UG/L	U	2.	U	2.	I
	05/08/91	0001	UG/L	U	2.	U	2.	I
	07/30/91	0001	UG/L	U	2.	U	2.	I
	12/10/91	0001	UG/L	U	1.0	UJ	1.0	I
	03/17/92	0001	UG/L	U	1.0	U	1.0	I
	03/17/92	1001	UG/L	U	1.0	U	1.0	I
	03/18/92	2001	UG/L	U	1.0	U	1.0	I
	06/17/92	0001	UG/L	U	1.0	UJ	1.0	I
	09/14/92	0001	UG/L	U	1.0	UJ	1.0	I
	09/15/92	2001	UG/L	U	1.0	UJ	1.0	I
EUROPIUM-152	02/04/91	0001	PCI/L	U	140.		NA	I *
EUROPIUM-154	02/04/91	0001	PCI/L	U	60.		NA	I *
EUROPIUM-155	02/04/91	0001	PCI/L	U	30.		NA	I *
FLUORANTHENE	11/07/90	0001	UG/L	U	10.	U	10.	I
	02/04/91	0001	UG/L	U	10.	U	10.	I
	04/30/91	0001	UG/L	U	10.	U	10.	I
	07/30/91	0001	UG/L	U	10.	U	10.	I
	12/10/91	0001	UG/L	U	11.	U	11.	I
	03/17/92	1001	UG/L	U	11.	U	11.	I
	06/17/92	0001	UG/L	U	10.	U	10.	I
	09/14/92	0001	UG/L	U	10.	U	10.	I
FLUORENE	11/07/90	0001	UG/L	U	10.	U	10.	I
	02/04/91	0001	UG/L	U	10.	U	10.	I
	04/30/91	0001	UG/L	U	10.	U	10.	I
	07/30/91	0001	UG/L	U	10.	U	10.	I
	12/10/91	0001	UG/L	U	11.	U	11.	I

PARAMETER VALUE INDICATOR (PVI): U - LESS THAN DETECTION LIMIT

GROUNDWATER QUALITY DATA BY LOCATION
SITE: TXT99 OU1 VALIDATED DATA
LOCATION: 0118
NORTH COORDINATE: 600022.28 FT
EAST COORDINATE: 1495793.93 FT
10/30/90 TO 09/18/92
REPORT DATE: 05/06/93

FORMATION OF COMPLETION: ALLUVIUM (AL)
HYDRAULIC FLOW RELATIONSHIP: UP GRADIENT (U)

PARAMETER NAME	LOG DATE	SAMPLE ID	UNITS OF MEASURE	PVI	LAB VALUE	PVI	VALIDATED VALUE	RUN TYPE
FLUORENE	03/17/92	1001	UG/L	U	11.	U	11.	I
	06/17/92	0001	UG/L	U	10.	U	10.	I
	09/14/92	0001	UG/L	U	10.	U	10.	I
FLUROBENZENE	11/07/90	0001	% RECOVERY		94.		NA	I *
	02/04/91	0001	% RECOVERY		100.		NA	I *
	05/08/91	0001	% RECOVERY		97.		NA	I *
	07/30/91	0001	% RECOVERY		78.		NA	I *
GADOLINIUM-153	02/04/91	0001	PCI/L	U	29.		NA	I *
GAMMA CHLORDANE	11/07/90	0001	UG/L	U	.5	UJ	.5	I
	02/04/91	0001	UG/L	U	.5	U	.5	I
	04/30/91	0001	UG/L	U	.5	U	.5	I
	07/30/91	0001	UG/L	U	.05	U	.05	I
	12/10/91	0001	UG/L	U	0.57	U	0.57	I
	03/17/92	0001	UG/L	U	0.050	U	0.050	I
	03/17/92	1001	UG/L	U	0.050	U	0.050	I
	06/17/92	0001	UG/L	U	0.052	U	0.052	I
	09/14/92	0001	UG/L	U	0.050	U	0.050	I
GAMMA-BHC (LINDANE)	11/07/90	0001	UG/L	U	.05	UJ	.05	I
	02/04/91	0001	UG/L	U	.05	U	.05	I
	04/30/91	0001	UG/L	U	.05	U	.05	I
	07/30/91	0001	UG/L	U	.04	U	.04	I
	12/10/91	0001	UG/L	U	0.057	U	0.057	I
	03/17/92	0001	UG/L	U	0.050	U	0.050	I
	03/17/92	1001	UG/L	U	0.050	U	0.050	I
	03/17/92	A001	% RECOVERY		82.		NA	I *
	03/17/92	A001	% RECOVERY		94.		NA	X1*
	03/17/92	B001	% RECOVERY		86.		NA	I *
	03/17/92	B001	% RECOVERY		100.		NA	X1*
	06/17/92	0001	UG/L	U	0.052	U	0.052	I
	09/14/92	0001	UG/L	U	0.050	U	0.050	I
HEPTACHLOR	11/07/90	0001	UG/L	U	.05	UJ	.05	I
	02/04/91	0001	UG/L	U	.05	U	.05	I
	04/30/91	0001	UG/L	U	.05	U	.05	I
	07/30/91	0001	UG/L	U	.03	U	.03	I
	12/10/91	0001	UG/L	U	0.057	U	0.057	I
	03/17/92	0001	UG/L	U	0.050	U	0.050	I
	03/17/92	1001	UG/L	U	0.050	U	0.050	I
	03/17/92	A001	% RECOVERY		80.		NA	I *
	03/17/92	A001	% RECOVERY		82.		NA	X1*
	03/17/92	B001	% RECOVERY		84.		NA	I *
	03/17/92	B001	% RECOVERY		90.		NA	X1*
	06/17/92	0001	UG/L	B	0.021	UJ	0.052	I
	09/14/92	0001	UG/L	U	0.050	U	0.050	I
HEPTACHLOR EPOXIDE	11/07/90	0001	UG/L	U	.05	UJ	.05	I
	02/04/91	0001	UG/L	U	.05	U	.05	I
	04/30/91	0001	UG/L	U	.05	U	.05	I
	07/30/91	0001	UG/L	U	.05	U	.05	I
	12/10/91	0001	UG/L	U	0.057	U	0.057	I
	03/17/92	0001	UG/L	U	0.050	U	0.050	I
	03/17/92	1001	UG/L	U	0.050	U	0.050	I

PARAMETER VALUE INDICATOR (PVI): U - LESS THAN DETECTION LIMIT

GROUNDWATER QUALITY DATA BY LOCATION
SITE: TXT99 OU1 VALIDATED DATA
LOCATION: D118
NORTH COORDINATE: 600022.28 FT
EAST COORDINATE: 1495793.93 FT
10/30/90 TO 09/18/92
REPORT DATE: 05/06/93

FORMATION OF COMPLETION: ALLUVIUM (AL)
HYDRAULIC FLOW RELATIONSHIP: UP GRADIENT (U)

PARAMETER NAME	LOG DATE	SAMPLE ID	UNITS OF MEASURE	PVI	LAB VALUE	PVI	VALIDATED VALUE	RUN TYPE
HEPTACHLOR EPOXIDE	06/17/92	0001	UG/L	U	0.052	U	0.052	I
	09/14/92	0001	UG/L	U	0.050	U	0.050	I
HEXACHLOROBENZENE	11/07/90	0001	UG/L	U	10.	U	10.	I
	02/04/91	0001	UG/L	U	10.	U	10.	I
	04/30/91	0001	UG/L	U	10.	U	10.	I
	07/30/91	0001	UG/L	U	10.	U	10.	I
	12/10/91	0001	UG/L	U	11.	U	11.	I
	03/17/92	1001	UG/L	U	11.	U	11.	I
	06/17/92	0001	UG/L	U	10.	U	10.	I
	09/14/92	0001	UG/L	U	10.	U	10.	I
HEXACHLOROBUTADIENE	11/07/90	0001	UG/L	U	10.	U	10.	I
	02/04/91	0001	UG/L	U	10.	U	10.	I
	04/30/91	0001	UG/L	U	10.	U	10.	I
	07/30/91	0001	UG/L	U	10.	U	10.	I
	12/10/91	0001	UG/L	U	11.	U	11.	I
	03/17/92	1001	UG/L	U	11.	U	11.	I
	06/17/92	0001	UG/L	U	10.	U	10.	I
	09/14/92	0001	UG/L	U	10.	U	10.	I
HEXACHLOROCYCLOPENTADIENE	11/07/90	0001	UG/L	U	10.	UJ	10.	I
	02/04/91	0001	UG/L	U	10.	U	10.	I
	04/30/91	0001	UG/L	U	10.	U	10.	I
	07/30/91	0001	UG/L	U	10.	U	10.	I
	12/10/91	0001	UG/L	U	11.	U	11.	I
	03/17/92	1001	UG/L	U	11.	UJ	11.	I
	06/17/92	0001	UG/L	U	10.	U	10.	I
	09/14/92	0001	UG/L	U	10.	U	10.	I
HEXACHLOROETHANE	11/07/90	0001	UG/L	U	10.	U	10.	I
	02/04/91	0001	UG/L	U	10.	U	10.	I
	04/30/91	0001	UG/L	U	10.	U	10.	I
	07/30/91	0001	UG/L	U	10.	UJ	10.	I
	12/10/91	0001	UG/L	U	11.	U	11.	I
	03/17/92	1001	UG/L	U	11.	U	11.	I
	06/17/92	0001	UG/L	U	10.	U	10.	I
	09/14/92	0001	UG/L	U	10.	U	10.	I
INDENO(1,2,3-CD)PYRENE	11/07/90	0001	UG/L	U	10.	U	10.	I
	02/04/91	0001	UG/L	U	10.	U	10.	I
	04/30/91	0001	UG/L	U	10.	U	10.	I
	07/30/91	0001	UG/L	U	10.	U	10.	I
	12/10/91	0001	UG/L	U	11.	U	11.	I
	03/17/92	1001	UG/L	U	11.	U	11.	I
	06/17/92	0001	UG/L	U	10.	U	10.	I
	09/14/92	0001	UG/L	U	10.	U	10.	I
IODINE-131	02/04/91	0001	PCI/L	U	14.		NA	I *
IRIDIUM-192	02/04/91	0001	PCI/L	U	11.		NA	I *
IRON, TOTAL	11/07/90	0001	UG/L		1280.	J	1280.	I
	11/07/90	1001	MG/L		998.		NA	I *
	02/04/91	0001	UG/L		1950.		NA	I *
	02/04/91	0001	UG/L		1840.		1840.	I

PARAMETER VALUE INDICATOR (PVI): U - LESS THAN DETECTION LIMIT

GROUNDWATER QUALITY DATA BY LOCATION
SITE: TXT99 OU1 VALIDATED DATA
LOCATION: 0118
NORTH COORDINATE: 600022.28 FT
EAST COORDINATE: 1495793.93 FT
10/30/90 TO 09/18/92
REPORT DATE: 05/06/93

FORMATION OF COMPLETION: ALLUVIUM (AL)
HYDRAULIC FLOW RELATIONSHIP: UP GRADIENT (U)

PARAMETER NAME	LOG DATE	SAMPLE ID	UNITS OF MEASURE	PVI	LAB VALUE	PVI	VALIDATED VALUE	RUN TYPE
IRON, TOTAL	02/04/91	I001	UG/L		1950.		NA	I *
	04/30/91	0001	UG/L		1340.		NA	I *
	04/30/91	0001	UG/L		1060.		1060.	I
	07/30/91	0001	MG/L		1.59		NA	I *
	07/30/91	0001	UG/L		928.		928.	I
	12/10/91	0001	UG/L		4570.		4570.	I
	03/17/92	0001	UG/L		826.		826.	I
	03/17/92	1001	UG/L		598.		598.	I
	03/17/92	A001	% RECOVERY		88.0		NA	I *
	03/17/92	C001	%DIFFRENCE		4.0		NA	I *
	06/17/92	0001	UG/L		980.		980.	I
	09/14/92	0001	UG/L		1340.		1340.	I
IRON-59	02/04/91	0001	PCI/L	U	43.		NA	I *
ISOPHORONE	11/07/90	0001	UG/L	U	10.	U	10.	I
	02/04/91	0001	UG/L	U	10.	U	10.	I
	04/30/91	0001	UG/L	U	10.	U	10.	I
	07/30/91	0001	UG/L	U	10.	U	10.	I
	12/10/91	0001	UG/L	U	11.	U	11.	I
	03/17/92	1001	UG/L	U	11.	U	11.	I
	06/17/92	0001	UG/L	U	10.	U	10.	I
	09/14/92	0001	UG/L	U	10.	U	10.	I
LANTHANUM-140	02/04/91	0001	PCI/L	U	20.		NA	I *
LEAD, TOTAL	11/07/90	0001	UG/L	U	2.	U	2.	I
	02/04/91	0001	UG/L		11.8	J	11.8	I
	04/30/91	0001	UG/L	U	2.	U	2.	I
	07/30/91	0001	UG/L	U	2.	U	2.	I
	12/10/91	0001	UG/L	U	3.0	UJ	2.00	I
	03/17/92	0001	UG/L	U	2.0	U	2.0	I
	03/17/92	1001	UG/L	U	2.0	U	2.0	I
	03/17/92	A001	% RECOVERY		92.5		NA	I *
	03/17/92	C001	%DIFFRENCE	NC	0.00		NA	I *
	06/17/92	0001	UG/L	U	2.0	UJ	2.00	I
	09/14/92	0001	UG/L	U	20.0	UJ	20.00	I
LEAD-210	02/04/91	0001	PCI/L	U	1.		NA	I *
MAGNESIUM, TOTAL	11/07/90	0001	UG/L		38000.		38000.	I
	11/07/90	1001	MG/L		39000.		NA	I *
	02/04/91	0001	UG/L		38200.		NA	I *
	02/04/91	0001	UG/L		36500.		36500.	I
	02/04/91	1001	UG/L		38200.		NA	I *
	04/30/91	0001	UG/L		36000.		NA	I *
	04/30/91	0001	UG/L		36300.		36300.	I
	07/30/91	0001	MG/L		35.6		NA	I *
	07/30/91	0001	UG/L		36800.		36800.	I
	12/10/91	0001	UG/L		33700.		33700.	I
	03/17/92	0001	UG/L		32700.	J	32700.00	I
	03/17/92	1001	UG/L		30700.	J	30700.00	I
	03/17/92	A001	% RECOVERY		103.		NA	I *
	03/17/92	C001	%DIFFRENCE		0.11		NA	I *
	06/17/92	0001	UG/L		34600.		34600.	I
	09/14/92	0001	UG/L		37800.		37800.	I

PARAMETER VALUE INDICATOR (PVI): U - LESS THAN DETECTION LIMIT

GROUNDWATER QUALITY DATA BY LOCATION
SITE: TXT99 OU1 VALIDATED DATA
LOCATION: 0118
NORTH COORDINATE: 600022.28 FT
EAST COORDINATE: 1495793.93 FT
10/30/90 TO 09/18/92
REPORT DATE: 05/06/93

FORMATION OF COMPLETION: ALLUVIUM (AL)
HYDRAULIC FLOW RELATIONSHIP: UP GRADIENT (U)

PARAMETER NAME	LOG DATE	SAMPLE ID	UNITS OF MEASURE	PVI	LAB VALUE	PVI	VALIDATED VALUE	RUN TYPE
MANGANESE, TOTAL	11/07/90	0001	UG/L		25.4		25.4	I
	11/07/90	I001	MG/L		23.1		NA	I *
	02/04/91	0001	UG/L		23.6		NA	I *
	02/04/91	0001	UG/L		52.		52.	I
	02/04/91	I001	UG/L		23.6		NA	I *
	04/30/91	0001	UG/L		23.8		NA	I *
	04/30/91	0001	UG/L		19.6		19.6	I
	07/30/91	0001	MG/L		.014		NA	I *
	07/30/91	0001	UG/L		11.		11.	I
	12/10/91	0001	UG/L		56.8		56.8	I
	03/17/92	0001	UG/L	B	14.30		14.30	I
	03/17/92	1001	UG/L	B	11.3		11.3	I
	03/17/92	A001	% RECOVERY		91.1		NA	I *
	03/17/92	C001	%DIFFRENCE	NC	0.00		NA	I *
	06/17/92	0001	UG/L	B	11.4		11.4	I
	09/14/92	0001	UG/L		21.4		21.4	I
MANGANESE-54	02/04/91	0001	PCI/L	U	12.		NA	I *
MERCURY, TOTAL	11/07/90	0001	UG/L	U	.2	U	.2	I
	02/04/91	0001	UG/L	U	.2	U	.2	I
	04/30/91	0001	UG/L	U	.2	U	.2	I
	07/30/91	0001	UG/L	U	.2	U	.2	I
	12/10/91	0001	UG/L	U	0.20	U	0.20	I
	12/10/91	A001	% RECOVERY		104.		NA	I *
	12/10/91	C001	%DIFFRENCE	NC	0.00		NA	I *
	03/17/92	0001	UG/L	U	0.10	U	0.10	I
	03/17/92	1001	UG/L	U	0.10	U	0.10	I
	06/17/92	0001	UG/L	U	0.10	UJ	0.10	I
	09/14/92	0001	UG/L	U	0.10	U	0.10	I
MERCURY-203	02/04/91	0001	PCI/L	U	13.		NA	I *
METHOXYCHLOR	11/07/90	0001	UG/L	U	.5	UJ	.5	I
	02/04/91	0001	UG/L	U	.5	U	.5	I
	04/30/91	0001	UG/L	U	.5	U	.5	I
	07/30/91	0001	UG/L	U	.5	U	.5	I
	12/10/91	0001	UG/L	U	0.57	U	0.57	I
	03/17/92	0001	UG/L	U	0.50	U	0.50	I
	03/17/92	1001	UG/L	U	0.50	U	0.50	I
	06/17/92	0001	UG/L	U	0.52	U	0.52	I
	09/14/92	0001	UG/L	U	0.50	U	0.50	I
N-NITROSO-DI-N-PROPYLAMINE	11/07/90	0001	UG/L	U	10.	U	10.	I
	02/04/91	0001	UG/L	U	10.	U	10.	I
	04/30/91	0001	UG/L	U	10.	U	10.	I
	07/30/91	0001	UG/L	U	10.	U	10.	I
	12/10/91	0001	UG/L	U	11.	U	11.	I
	03/17/92	1001	UG/L	U	11.	U	11.	I
	03/17/92	A001	% RECOVERY		89.		NA	I *
	03/17/92	B001	% RECOVERY		93.		NA	I *
	06/17/92	0001	UG/L	U	10.	U	10.	I
	09/14/92	0001	UG/L	U	10.	U	10.	I
N-NITROSODIPHENYLAMINE	11/07/90	0001	UG/L	U	10.	U	10.	I
	02/04/91	0001	UG/L	U	10.	U	10.	I

PARAMETER VALUE INDICATOR (PVI): U - LESS THAN DETECTION LIMIT

GROUNDWATER QUALITY DATA BY LOCATION
SITE: TXT99 OU1 VALIDATED DATA
LOCATION: 0118
NORTH COORDINATE: 600022.28 FT
EAST COORDINATE: 1495793.93 FT
10/30/90 TO 09/18/92
REPORT DATE: 05/06/93

FORMATION OF COMPLETION: ALLUVIUM (AL)
HYDRAULIC FLOW RELATIONSHIP: UP GRADIENT (U)

PARAMETER NAME	LOG DATE	SAMPLE ID	UNITS OF MEASURE	PVI	LAB VALUE	PVI	VALIDATED VALUE	RUN TYPE
N-NITROSODIPHENYLAMINE	04/30/91	0001	UG/L	U	10.	U	10.	I
	07/30/91	0001	UG/L	U	10.	U	10.	I
	12/10/91	0001	UG/L	U	11.	U	11.	I
	03/17/92	1001	UG/L	U	11.	U	11.	I
	06/17/92	0001	UG/L	U	10.	UJ	10.	I
	09/14/92	0001	UG/L	U	10.	U	10.	I
NAPHTHALENE	11/07/90	0001	UG/L	U	10.	U	10.	I
	02/04/91	0001	UG/L	U	10.	U	10.	I
	04/30/91	0001	UG/L	U	10.	U	10.	I
	07/30/91	0001	UG/L	U	10.	U	10.	I
	12/10/91	0001	UG/L	U	11.	U	11.	I
	03/17/92	1001	UG/L	U	11.	U	11.	I
	06/17/92	0001	UG/L	U	10.	U	10.	I
	09/14/92	0001	UG/L	U	10.	U	10.	I
NICKEL, TOTAL	11/07/90	0001	UG/L		111.		111.	I
	02/04/91	0001	UG/L		75.7		75.7	I
	04/30/91	0001	UG/L		81.8		81.8	I
	07/30/91	0001	UG/L		47.9		47.9	I
	12/10/91	0001	UG/L		106.		106.	I
	03/17/92	0001	UG/L	B	38.2		38.2	I
	03/17/92	1001	UG/L	B	36.0		36.0	I
	03/17/92	A001	% RECOVERY		95.0		NA	I *
	03/17/92	C001	%DIFFRENCE	NC	0.00		NA	I *
	06/17/92	0001	UG/L		78.0		78.0	I
	09/14/92	0001	UG/L		52.7		52.7	I
NIOBIUM-95	02/04/91	0001	PCI/L	U	16.		NA	I *
NITRATE NITRITE	11/07/90	0001	MG/L		3.6		NA	I *
	02/04/91	0001	MG/L		3.81		NA	I *
	04/30/91	0001	MG/L		3.33		NA	I *
	07/30/91	0001	MG/L		3.6		NA	I *
	03/17/92	0001	MG/L		3.4		3.4	I
	03/17/92	1001	MG/L		3.2		3.2	I
	06/17/92	0001	MG/L		2.9		2.9	I
	09/14/92	0001	MG/L		4.8		4.8	I
NITROBENZENE	11/07/90	0001	UG/L	U	10.	U	10.	I
	02/04/91	0001	UG/L	U	10.	U	10.	I
	04/30/91	0001	UG/L	U	10.	U	10.	I
	07/30/91	0001	UG/L	U	10.	U	10.	I
	12/10/91	0001	UG/L	U	11.	U	11.	I
	03/17/92	1001	UG/L	U	11.		NA	I *
	06/17/92	0001	UG/L	U	10.		NA	I *
	09/14/92	0001	UG/L	U	10.		NA	I *
NITROBENZENE-D5	02/04/91	0001	% RECOVERY		79.		NA	I *
	07/30/91	0001	% RECOVERY		38.		NA	I *
	12/10/91	0001	% RECOVERY		71.		NA	I *
	03/17/92	1001	% RECOVERY		78.		NA	I *
	03/17/92	A001	% RECOVERY		87.		NA	I *
	03/17/92	B001	% RECOVERY		83.		NA	I *
	06/17/92	0001	% RECOVERY		90.		NA	I *
	09/14/92	0001	% RECOVERY		57.		NA	I *

PARAMETER VALUE INDICATOR (PVI): U - LESS THAN DETECTION LIMIT

GROUNDWATER QUALITY DATA BY LOCATION
SITE: TXT99 OU1 VALIDATED DATA
LOCATION: 0118
NORTH COORDINATE: 600022.28 FT
EAST COORDINATE: 1495793.93 FT
10/30/90 TO 09/18/92
REPORT DATE: 05/06/93

FORMATION OF COMPLETION: ALLUVIUM (AL)
HYDRAULIC FLOW RELATIONSHIP: UP GRADIENT (U)

PARAMETER NAME	LOG DATE	SAMPLE ID	UNITS OF MEASURE	PVI	LAB VALUE	PVI	VALIDATED VALUE	RUN TYPE
O-CHLOROFLUROBENZENE	11/07/90	0001	% RECOVERY		95.		NA	I *
	02/04/91	0001	% RECOVERY		96.		NA	I *
	05/08/91	0001	% RECOVERY		92.		NA	I *
	07/30/91	0001	% RECOVERY		64.		NA	I *
P-TERPHENYL-d14	02/04/91	0001	% RECOVERY		82.		NA	I *
	12/10/91	0001	% RECOVERY		76.		NA	I *
	03/17/92	1001	% RECOVERY		95.		NA	I *
	03/17/92	A001	% RECOVERY		108.		NA	I *
	03/17/92	B001	% RECOVERY		115.		NA	I *
	06/17/92	0001	% RECOVERY		91.		NA	I *
	09/14/92	0001	% RECOVERY		95.		NA	I *
PENTACHLOROPHENOL	11/07/90	0001	UG/L	U	50.	U	50.	I
	02/04/91	0001	UG/L	U	50.	U	50.	I
	04/30/91	0001	UG/L	U	50.	U	50.	I
	07/30/91	0001	UG/L	U	50.	U	50.	I
	12/10/91	0001	UG/L	U	55.	U	55.	I
	03/17/92	1001	UG/L	U	26.	U	26.	I
	03/17/92	A001	% RECOVERY		99.		NA	I *
	03/17/92	B001	% RECOVERY	*	104.		NA	I *
	06/17/92	0001	UG/L	U	26.	U	26.	I
	09/14/92	0001	UG/L	U	26.	U	26.	I
PH	12/10/91	0001	SU		7.41		NA	I *
	03/17/92	0001	SU		6.72		NA	I *
	06/17/92	0001	SU		7.49		NA	I *
	09/14/92	0001	SU		7.57		NA	I *
PHENANTHRENE	11/07/90	0001	UG/L	U	10.	U	10.	I
	02/04/91	0001	UG/L	U	10.	U	10.	I
	04/30/91	0001	UG/L	U	10.	U	10.	I
	07/30/91	0001	UG/L	U	10.	U	10.	I
	12/10/91	0001	UG/L	U	11.	U	11.	I
	03/17/92	1001	UG/L	U	11.	U	11.	I
	06/17/92	0001	UG/L	U	10.	U	10.	I
	09/14/92	0001	UG/L	U	10.	U	10.	I
PHENOL	11/07/90	0001	UG/L	U	10.	U	10.	I
	02/04/91	0001	UG/L	U	10.	U	10.	I
	04/30/91	0001	UG/L	U	10.	U	10.	I
	07/30/91	0001	UG/L	U	10.	U	10.	I
	12/10/91	0001	UG/L	U	11.	U	11.	I
	03/17/92	1001	UG/L	U	11.	U	11.	I
	03/17/92	A001	% RECOVERY		101.		NA	I *
	03/17/92	B001	% RECOVERY		99.		NA	I *
	06/17/92	0001	UG/L	J	0.8	J	0.8	I
	09/14/92	0001	UG/L	U	10.	U	10.	I
PHENOL-d5	02/04/91	0001	% RECOVERY		31.		NA	I *
	07/30/91	0001	% RECOVERY		18.		NA	I *
	12/10/91	0001	% RECOVERY		59.		NA	I *
	03/17/92	1001	% RECOVERY		80.		NA	I *
	03/17/92	A001	% RECOVERY		90.		NA	I *
	03/17/92	B001	% RECOVERY		88.		NA	I *
	06/17/92	0001	% RECOVERY		84.		NA	I *

PARAMETER VALUE INDICATOR (PVI): U - LESS THAN DETECTION LIMIT

GROUNDWATER QUALITY DATA BY LOCATION
SITE: TXT99 OU1 VALIDATED DATA
LOCATION: 011B
NORTH COORDINATE: 600022.28 FT
EAST COORDINATE: 1495793.93 FT
10/30/90 TO 09/18/92
REPORT DATE: 05/06/93

FORMATION OF COMPLETION: ALLUVIUM (AL)
HYDRAULIC FLOW RELATIONSHIP: UP GRADIENT (U)

PARAMETER NAME	LOG DATE	SAMPLE ID	UNITS OF MEASURE	PVI	LAB VALUE	PVI	VALIDATED VALUE	RUN TYPE
PHENOL-d5	09/14/92	0001	% RECOVERY		59.		NA	I *
PLUTONIUM-238	11/07/90	0001	PCI/L	U	1.		NA	I *
	02/04/91	0001	PCI/L	U	1.		NA	I *
	07/30/91	0001	PCI/L	U	1.		NA	I *
	12/10/91	0001	PCI/L	U	1.		NA	I *
	03/17/92	0001	PCI/L		0.0		NA	I *
	03/17/92	1001	PCI/L		0.0		NA	I *
	06/17/92	0001	PCI/L		0.0		NA	I *
	06/17/92	C001	PCI/L		0.0		NA	I *
	09/14/92	0001	PCI/L	U	.043		NA	I *
PLUTONIUM-239	12/10/91	A001	STD DEV		.12		NA	I *
PLUTONIUM-239/240	11/07/90	0001	PCI/L	U	1.		NA	I *
	02/04/91	0001	PCI/L	U	1.		NA	I *
	07/30/91	0001	PCI/L	U	1.		NA	I *
	12/10/91	0001	PCI/L	U	1.		NA	I *
	03/17/92	0001	PCI/L		0.0		NA	I *
	03/17/92	1001	PCI/L		0.9		NA	I *
	06/17/92	0001	PCI/L		0.0		NA	I *
	06/17/92	C001	PCI/L		0.0		NA	I *
	09/14/92	0001	PCI/L		.171		NA	I *
POTASSIUM, TOTAL	11/07/90	0001	UG/L	B	2670.	B	2670.	I
	11/07/90	I001	UG/L		2630.		NA	I *
	02/04/91	0001	UG/L	B	1110.	UJ	1110.	I
	02/04/91	0001	UG/L		3000.		NA	I *
	02/04/91	I001	UG/L		3000.		NA	I *
	04/30/91	0001	UG/L	B	2490.	B	2490.	I
	04/30/91	I001	UG/L		2560.		NA	I *
	07/30/91	0001	MG/L		2.94		NA	I *
	07/30/91	0001	UG/L		3040.		3040.	I
	12/10/91	0001	UG/L	U	5000.	U	5000.	I
	03/17/92	0001	UG/L	B	2680.00		2680.00	I
	03/17/92	1001	UG/L	B	2550.		2550.	I
	03/17/92	A001	% RECOVERY		106.		NA	I *
	03/17/92	C001	%DIFFRENCE	NC	0.00		NA	I *
	06/17/92	0001	UG/L	B	2270.		2270.	I
	09/14/92	0001	UG/L		2710.	UJ	2710.00	I
POTASSIUM-40	02/04/91	0001	PCI/L	U	180.		NA	I *
	09/14/92	0001	PCI/L	U	234.		NA	I *
PYRENE	11/07/90	0001	UG/L	U	10.	U	10.	I
	02/04/91	0001	UG/L	U	10.	U	10.	I
	04/30/91	0001	UG/L	U	10.	U	10.	I
	07/30/91	0001	UG/L	U	10.	U	10.	I
	12/10/91	0001	UG/L	U	11.	U	11.	I
	03/17/92	1001	UG/L	U	11.	U	11.	I
	03/17/92	A001	% RECOVERY		110.		NA	I *
	03/17/92	B001	% RECOVERY		126.		NA	I *
	06/17/92	0001	UG/L	U	10.	U	10.	I
	09/14/92	0001	UG/L	U	10.	U	10.	I
RADIUM-226	11/07/90	0001	PCI/L	U	1.		NA	I *

PARAMETER VALUE INDICATOR (PVI): U - LESS THAN DETECTION LIMIT

GROUNDWATER QUALITY DATA BY LOCATION
SITE: TXT99 OU1 VALIDATED DATA
LOCATION: 0118
NORTH COORDINATE: 600022.28 FT
EAST COORDINATE: 1495793.93 FT
10/30/90 TO 09/18/92
REPORT DATE: 05/06/93

FORMATION OF COMPLETION: ALLUVIUM (AL)
HYDRAULIC FLOW RELATIONSHIP: UP GRADIENT (U)

PARAMETER NAME	LOG DATE	SAMPLE ID	UNITS OF MEASURE	PVI	LAB VALUE	PVI	VALIDATED VALUE	RUN TYPE
RADIUM-226	02/04/91	0001	PCI/L		1.1		NA	I *
	07/30/91	0001	PCI/L	U	1.		NA	I *
	12/10/91	0001	PCI/L	U	1.		NA	I *
	03/17/92	0001	PCI/L		0.8		NA	I *
	03/17/92	1001	PCI/L		0.1		NA	I *
	06/17/92	0001	PCI/L		1.2		NA	I *
	09/14/92	0001	PCI/L		.394		NA	I *
REDOX POTENTIAL	12/10/91	0001	MVOLTS		-66.1		NA	I *
	03/17/92	0001	MVOLTS		-145.2		NA	I *
	06/17/92	0001	MVOLTS		-88.2		NA	I *
	09/14/92	0001	MVOLTS		-18.5		NA	I *
RUTHENIUM-103	02/04/91	0001	PCI/L	U	12.		NA	I *
RUTHENIUM-106	02/04/91	0001	PCI/L	U	140.		NA	I *
SCANDIUM-46	02/04/91	0001	PCI/L	U	15.		NA	I *
SELENIUM, TOTAL	11/07/90	0001	UG/L	U	2.	UJ	2.	I
	02/04/91	0001	UG/L	U	2.	UJ	2.	I
	04/30/91	0001	UG/L	U	2.	U	2.	I
	07/30/91	0001	UG/L	U	2.	UJ	2.	I
	12/10/91	0001	UG/L	U	5.0	U	5.0	I
	03/17/92	0001	UG/L	U	2.0	U	2.0	I
	03/17/92	1001	UG/L	U	2.0	U	2.0	I
	03/17/92	A001	% RECOVERY		96.0		NA	I *
	03/17/92	C001	%DIFFRENCE	NC	0.00		NA	I *
	06/17/92	0001	UG/L	U	2.0	U	2.0	I
	09/14/92	0001	UG/L	U	2.0	UJ	2.00	I
SILVER, TOTAL	11/07/90	0001	UG/L		18.5		18.5	I
	02/04/91	0001	UG/L	U	5.	U	5.	I
	04/30/91	0001	UG/L		21.9		21.9	I
	07/30/91	0001	UG/L		17.1		17.1	I
	12/10/91	0001	UG/L	U	10.0	U	10.0	I
	03/17/92	0001	UG/L	U	4.0	U	4.0	I
	03/17/92	1001	UG/L	U	4.0	U	4.0	I
	03/17/92	A001	% RECOVERY		91.2		NA	I *
	03/17/92	C001	%DIFFRENCE	NC	0.00		NA	I *
	06/17/92	0001	UG/L	U	6.0	U	6.0	I
	09/14/92	0001	UG/L	U	3.0	UJ	3.00	I
SILVER-110	02/04/91	0001	PCI/L	U	41.		NA	I *
SODIUM, TOTAL	11/07/90	0001	UG/L		53000.		53000.	I
	11/07/90	I001	MG/L		54500.		NA	I *
	02/04/91	0001	UG/L		54300.		NA	I *
	02/04/91	0001	UG/L		55700.		55700.	I
	02/04/91	I001	UG/L		54300.		NA	I *
	04/30/91	0001	UG/L		51800.		NA	I *
	04/30/91	0001	UG/L		52600.		52600.	I
	07/30/91	0001	MG/L		49.9		NA	I *
	07/30/91	0001	UG/L		52200.		52200.	I
	12/10/91	0001	UG/L		56600.		56600.	I
	03/17/92	0001	UG/L		54000.	J	54000.00	I

PARAMETER VALUE INDICATOR (PVI): U - LESS THAN DETECTION LIMIT

GROUNDWATER QUALITY DATA BY LOCATION
SITE: TXT99 OU1 VALIDATED DATA
LOCATION: 0118
NORTH COORDINATE: 600022.28 FT
EAST COORDINATE: 1495793.93 FT
10/30/90 TO 09/18/92
REPORT DATE: 05/06/93

FORMATION OF COMPLETION: ALLUVIUM (AL)
HYDRAULIC FLOW RELATIONSHIP: UP GRADIENT (U)

PARAMETER NAME	LOG DATE	SAMPLE ID	UNITS OF MEASURE	PVI	LAB VALUE	PVI	VALIDATED VALUE	RUN TYPE
SODIUM, TOTAL	03/17/92	1001	UG/L		50300.	J	50300.00	I
	03/17/92	A001	% RECOVERY		105.		NA	I *
	03/17/92	C001	%DIFFRENCE		0.23		NA	I *
	06/17/92	0001	UG/L		55000.		55000.	I
	09/14/92	0001	UG/L		49000.		49000.	I
SODIUM-22	02/04/91	0001	PCI/L	U	21.		NA	I *
SPECIFIC CONDUCTANCE	12/10/91	0001	UMHOS/CM		700		NA	I *
	03/17/92	0001	UMHOS/CM		760		NA	I *
	06/17/92	0001	UMHOS/CM		790		NA	I *
	09/14/92	0001	UMHOS/CM		820		NA	I *
STRONTIUM-85	02/04/91	0001	PCI/L	U	19.		NA	I *
STRONTIUM-90	11/07/90	0001	PCI/L	U	5.		NA	I *
	02/04/91	0001	PCI/L	U	2.		NA	I *
	07/30/91	0001	PCI/L	U	1.2		NA	I *
	12/10/91	0001	PCI/L	U	5.		NA	I *
	12/10/91	A001	STD DEV		.24		NA	I *
	03/17/92	0001	PCI/L		0.0		NA	I *
	03/17/92	1001	PCI/L		0.0		NA	I *
	06/17/92	0001	PCI/L		0.1		NA	I *
	06/17/92	C001	PCI/L		3.6		NA	I *
	09/14/92	0001	PCI/L	U	.78		NA	I *
SULFATE	11/07/90	0001	MG/L		64.4		NA	I *
	02/04/91	0001	MG/L		53.7		NA	I *
	04/30/91	0001	MG/L		54.		NA	I *
	07/30/91	0001	MG/L		41.2		NA	I *
	03/17/92	0001	MG/L		53.2		53.2	I
	03/17/92	1001	MG/L		52.0		52.0	I
	06/17/92	0001	MG/L	U	25.0	U	25.0	I
	09/14/92	0001	MG/L		71.9		71.9	I
TEMPERATURE	12/10/91	0001	DEG C		13.4		NA	I *
	03/17/92	0001	DEG C		14.0		NA	I *
	06/17/92	0001	DEG C		15.9		NA	I *
	09/14/92	0001	DEG C		16.2		NA	I *
TETRACHLORO-M-XYLENE	03/17/92	0001	% RECOVERY		85.		NA	I *
	03/17/92	0001	% RECOVERY		95.		NA	X1*
	03/17/92	1001	% RECOVERY		80.		NA	I *
	03/17/92	1001	% RECOVERY		90.		NA	X1*
	03/17/92	A001	% RECOVERY		85.		NA	I *
	03/17/92	A001	% RECOVERY		105.		NA	X1*
	03/17/92	B001	% RECOVERY		85.		NA	I *
	03/17/92	B001	% RECOVERY		105.		NA	X1*
	06/17/92	0001	% RECOVERY		95.		NA	I *
	09/14/92	0001	% RECOVERY		75.		NA	I *
	09/14/92	0001	% RECOVERY		65.		NA	X1*
TETRACHLOROETHENE	11/07/90	0001	UG/L	U	.3	U	.3	I
	02/04/91	0001	UG/L	U	.3	U	.3	I
	05/08/91	0001	UG/L	U	.3	U	.3	I
	07/30/91	0001	UG/L	U	.3	U	.3	I

PARAMETER VALUE INDICATOR (PVI): U - LESS THAN DETECTION LIMIT

GROUNDWATER QUALITY DATA BY LOCATION
SITE: TXT99 OU1 VALIDATED DATA
LOCATION: 0118
NORTH COORDINATE: 600022.28 FT
EAST COORDINATE: 1495793.93 FT
10/30/90 TO 09/18/92
REPORT DATE: 05/06/93

FORMATION OF COMPLETION: ALLUVIUM (AL)
HYDRAULIC FLOW RELATIONSHIP: UP GRADIENT (U)

PARAMETER NAME	LOG DATE	SAMPLE ID	UNITS OF MEASURE	PVI	LAB VALUE	PVI	VALIDATED VALUE	RUN TYPE
TETRACHLOROETHENE	12/10/91	0001	UG/L	U	1.0	U	1.0	I
	03/17/92	0001	UG/L	U	0.30	U	0.30	I
	03/17/92	1001	UG/L	U	0.30	U	0.30	I
	03/18/92	2001	UG/L	U	0.30	U	0.30	I
	06/17/92	0001	UG/L	U	0.30	UJ	0.30	I
	09/14/92	0001	UG/L	U	0.30	U	0.30	I
	09/15/92	2001	UG/L	U	0.30	U	0.30	I
THALLIUM, TOTAL	11/07/90	0001	UG/L	U	2.	UJ	2.	I
	02/04/91	0001	UG/L	U	2.	U	2.	I
	04/30/91	0001	UG/L	U	2.	U	2.	I
	07/30/91	0001	UG/L	U	2.	U	2.	I
	12/10/91	0001	UG/L	U	10.0	UJ	2.	I
	03/17/92	0001	UG/L	U	2.0	UJ	2.00	I
	03/17/92	1001	UG/L	U	2.0	UJ	2.00	I
	03/17/92	A001	% RECOVERY		59.8		NA	I *
	03/17/92	C001	%DIFFRENCE	NC	0.00		NA	I *
	06/17/92	0001	UG/L	U	2.0	U	2.0	I
	09/14/92	0001	UG/L	U	2.0	UJ	2.00	I
THORIUM-228	11/07/90	0001	PCI/L	U	1.		NA	I *
	02/04/91	0001	PCI/L	U	1.		NA	I *
	07/30/91	0001	PCI/L		2.12		NA	I *
	12/10/91	0001	PCI/L	U	1.2		NA	I *
	03/17/92	0001	PCI/L		0.0		NA	I *
	03/17/92	1001	PCI/L		0.0		NA	I *
	06/17/92	0001	PCI/L		0.0		NA	I *
	09/14/92	0001	PCI/L	U	.22		NA	I *
THORIUM-230	11/07/90	0001	PCI/L	U	1.		NA	I *
	02/04/91	0001	PCI/L	U	1.		NA	I *
	07/30/91	0001	PCI/L	U	1.		NA	I *
	12/10/91	0001	PCI/L		2.71		NA	I *
	03/17/92	0001	PCI/L		0.0		NA	I *
	03/17/92	1001	PCI/L		0.0		NA	I *
	06/17/92	0001	PCI/L		0.0		NA	I *
	09/14/92	0001	PCI/L	U	.19		NA	I *
THORIUM-232	11/07/90	0001	PCI/L	U	1.		NA	I *
	02/04/91	0001	PCI/L	U	1.		NA	I *
	07/30/91	0001	PCI/L	U	1.		NA	I *
	12/10/91	0001	PCI/L	U	1.		NA	I *
	12/10/91	A001	STD DEV		-.61		NA	I *
	03/17/92	0001	PCI/L		0.0		NA	I *
	03/17/92	1001	PCI/L		0.0		NA	I *
	06/17/92	0001	PCI/L		0.0		NA	I *
	09/14/92	0001	PCI/L	U	.12		NA	I *
TIN-113	02/04/91	0001	PCI/L	U	16.		NA	I *
TIN-126	02/04/91	0001	PCI/L	U	11.		NA	I *
TOLUENE	11/07/90	0001	UG/L	U	2.	U	2.	I
	02/04/91	0001	UG/L	U	2.	U	2.	I
	05/08/91	0001	UG/L	U	2.	U	2.	I
	07/30/91	0001	UG/L	U	2.	U	2.	I

PARAMETER VALUE INDICATOR (PVI): U - LESS THAN DETECTION LIMIT

GROUNDWATER QUALITY DATA BY LOCATION
SITE: TXT99 OU1 VALIDATED DATA
LOCATION: D118
NORTH COORDINATE: 600022.28 FT
EAST COORDINATE: 1495793.93 FT
10/30/90 TO 09/18/92
REPORT DATE: 05/06/93

FORMATION OF COMPLETION: ALLUVIUM (AL)
HYDRAULIC FLOW RELATIONSHIP: UP GRADIENT (U)

PARAMETER NAME	LOG DATE	SAMPLE ID	UNITS OF MEASURE	PVI	LAB VALUE	PVI	VALIDATED VALUE	RUN TYPE
TOLUENE	12/10/91	0001	UG/L	U	1.0	UJ	1.0	I
	03/17/92	0001	UG/L	U	2.0	U	2.0	I
	03/17/92	1001	UG/L	U	2.0	U	2.0	I
	03/18/92	2001	UG/L	U	2.0	U	2.0	I
	06/17/92	0001	UG/L	U	2.0	UJ	2.0	I
	09/14/92	0001	UG/L	U	2.0	UJ	2.0	I
	09/15/92	2001	UG/L	U	2.0	UJ	2.0	I
TOTAL XYLENES	11/07/90	0001	UG/L	U	1.	U	1.	I
	02/04/91	0001	UG/L	U	1.	U	1.	I
	05/08/91	0001	UG/L	U	1.	U	1.	I
	07/30/91	0001	UG/L	U	1.	U	1.	I
	12/10/91	0001	UG/L	U	2.0	UJ	2.0	I
	03/17/92	0001	UG/L	U	2.0	U	2.0	I
	03/17/92	1001	UG/L	U	2.0	U	2.0	I
	03/18/92	2001	UG/L	U	2.0	U	2.0	I
	06/17/92	0001	UG/L	U	2.0	UJ	2.0	I
	09/14/92	0001	UG/L	U	2.0	U	2.0	I
	09/15/92	2001	UG/L	U	2.0	U	2.0	I
TOXAPHENE	11/07/90	0001	UG/L	U	1.	UJ	1.	I
	02/04/91	0001	UG/L	U	1.	U	1.	I
	04/30/91	0001	UG/L	U	1.	U	1.	I
	07/30/91	0001	UG/L	U	2.4	U	2.4	I
	12/10/91	0001	UG/L	U	1.1	U	1.1	I
	03/17/92	0001	UG/L	U	5.0	U	5.0	I
	03/17/92	1001	UG/L	U	5.0	U	5.0	I
	06/17/92	0001	UG/L	U	5.2	U	5.2	I
	09/14/92	0001	UG/L	U	5.0	U	5.0	I
TRICHLOROETHENE	11/07/90	0001	UG/L	U	1.2	U	1.2	I
	02/04/91	0001	UG/L	U	1.2	U	1.2	I
	05/08/91	0001	UG/L	U	1.2	U	1.2	I
	07/30/91	0001	UG/L	U	1.2	U	1.2	I
	12/10/91	0001	UG/L	U	1.0	U	1.0	I
	03/17/92	0001	UG/L	U	1.2	U	1.2	I
	03/17/92	1001	UG/L	U	1.2	U	1.2	I
	03/18/92	2001	UG/L	U	1.2	U	1.2	I
	06/17/92	0001	UG/L	U	1.2	UJ	1.2	I
	09/14/92	0001	UG/L	U	1.2	UJ	1.2	I
	09/15/92	2001	UG/L	U	1.2	UJ	1.2	I
TRICHLOROFLUOROMETHANE	11/07/90	0001	UG/L	U	2.	U	2.	I
	02/04/91	0001	UG/L	U	2.	U	2.	I
	05/08/91	0001	UG/L	U	2.	U	2.	I
	07/30/91	0001	UG/L	U	2.	U	2.	I
	12/10/91	0001	UG/L	U	2.0	U	2.0	I
	03/17/92	0001	UG/L	U	2.0	U	2.0	I
	03/17/92	1001	UG/L	U	2.0	U	2.0	I
	03/18/92	2001	UG/L	U	2.0	U	2.0	I
	06/17/92	0001	UG/L	U	2.0	UJ	2.0	I
	09/14/92	0001	UG/L	U	2.0	U	2.0	I
	09/15/92	2001	UG/L	U	2.0	U	2.0	I
TRIFLUOROTOLUENE	12/10/91	0001	% RECOVERY		92.		NA	I *
	03/17/92	0001	% RECOVERY		91.		NA	I *

PARAMETER VALUE INDICATOR (PVI): U - LESS THAN DETECTION LIMIT

GROUNDWATER QUALITY DATA BY LOCATION
SITE: TXT99 OU1 VALIDATED DATA
LOCATION: 0118
NORTH COORDINATE: 600022.28 FT
EAST COORDINATE: 1495793.93 FT
10/30/90 TO 09/18/92
REPORT DATE: 05/06/93

FORMATION OF COMPLETION: ALLUVIUM (AL)
HYDRAULIC FLOW RELATIONSHIP: UP GRADIENT (U)

PARAMETER NAME	LOG DATE	SAMPLE ID	UNITS OF MEASURE	PVI	LAB VALUE	PVI	VALIDATED VALUE	RUN TYPE
TRIFLUOROTOLUENE	03/17/92	1001	% RECOVERY		100.		NA	I *
	03/18/92	2001	% RECOVERY		99.		NA	I *
	06/17/92	0001	% RECOVERY		124.		NA	I *
	09/14/92	0001	% RECOVERY		102.		NA	I *
	09/15/92	2001	% RECOVERY		104.		NA	I *
TRITIUM	11/07/90	0001	PCI/L		1030.		NA	I *
	02/04/91	0001	PCI/ML	U	1.		NA	I *
	07/30/91	0001	PCI/L		702.		NA	I *
	12/10/91	0001	PCI/L	U	500.		NA	I *
	03/17/92	0001	PCI/L		430.		NA	I *
	03/17/92	1001	PCI/L		300.		NA	I *
	06/17/92	0001	PCI/L		810.		NA	I *
	09/14/92	0001	PCI/L		772.		NA	I *
URANIUM-234	11/07/90	0001	PCI/L	U	1.		NA	I *
	02/04/91	0001	PCI/L	U	1.		NA	I *
	07/30/91	0001	PCI/L	U	1.		NA	I *
	12/10/91	0001	PCI/L		5.55		NA	I *
	03/17/92	0001	PCI/L		0.0		NA	I *
	03/17/92	1001	PCI/L		0.1		NA	I *
	06/17/92	0001	PCI/L		0.5		NA	I *
	09/14/92	0001	PCI/L		.462		NA	I *
URANIUM-235	11/07/90	0001	PCI/L	U	1.		NA	I *
	02/04/91	0001	PCI/L	U	1.		NA	I *
	12/10/91	0001	PCI/L		4.9		NA	I *
	03/17/92	0001	PCI/L		0.0		NA	I *
	03/17/92	1001	PCI/L		0.0		NA	I *
	06/17/92	0001	PCI/L		0.0		NA	I *
URANIUM-235/236	07/30/91	0001	PCI/L	U	1.		NA	I *
	09/14/92	0001	PCI/L	U	.22		NA	I *
URANIUM-238	11/07/90	0001	PCI/L	U	1.		NA	I *
	02/04/91	0001	PCI/L	U	1.		NA	I *
	07/30/91	0001	PCI/L	U	1.		NA	I *
	12/10/91	0001	PCI/L		3.27		NA	I *
	12/10/91	A001	STD DEV		-1.22		NA	I *
	03/17/92	0001	PCI/L		0.1		NA	I *
	03/17/92	1001	PCI/L		0.2		NA	I *
	06/17/92	0001	PCI/L		0.0		NA	I *
	09/14/92	0001	PCI/L	U	.22		NA	I *
VANADIUM, TOTAL	11/07/90	0001	UG/L	B	11.5	B	11.5	I
	02/04/91	0001	UG/L	U	10.	U	10.	I
	04/30/91	0001	UG/L	B	13.4	B	13.4	I
	07/30/91	0001	UG/L	U	10.	U	10.	I
	12/10/91	0001	UG/L	U	50.0	UJ	29.90	I
	03/17/92	0001	UG/L	B	41.60	UJ	41.60	I
	03/17/92	1001	UG/L	B	41.10	UJ	41.10	I
	03/17/92	A001	% RECOVERY		99.6		NA	I *
	03/17/92	C001	%DIFFRENCE	NC	0.00		NA	I *
	06/17/92	0001	UG/L		17.5		17.5	I
	09/14/92	0001	UG/L		13.5	J	13.50	I
VINYL CHLORIDE	11/07/90	0001	UG/L	U	1.8	U	1.8	I

PARAMETER VALUE INDICATOR (PVI): U - LESS THAN DETECTION LIMIT

GROUNDWATER QUALITY DATA BY LOCATION
SITE: TXT99 OU1 VALIDATED DATA
LOCATION: 0118
NORTH COORDINATE: 600022.28 FT
EAST COORDINATE: 1495793.93 FT
10/30/90 TO 09/18/92
REPORT DATE: 05/06/93

FORMATION OF COMPLETION: ALLUVIUM (AL)
HYDRAULIC FLOW RELATIONSHIP: UP GRADIENT (U)

PARAMETER NAME	LOG DATE	SAMPLE ID	UNITS OF MEASURE	PVI	LAB VALUE	PVI	VALIDATED VALUE	RUN TYPE
VINYL CHLORIDE	02/04/91	0001	UG/L	U	1.8	U	1.8	I
	05/08/91	0001	UG/L	U	1.8	U	1.8	I
	07/30/91	0001	UG/L	U	1.8	UJ	1.8	I
	12/10/91	0001	UG/L	U	2.0	UJ	2.0	I
	03/17/92	0001	UG/L	U	1.8	UJ	1.8	I
	03/17/92	1001	UG/L	U	1.8	UJ	1.8	I
	03/18/92	2001	UG/L	U	1.8	UJ	1.8	I
	06/17/92	0001	UG/L	U	1.8	UJ	1.8	I
	09/14/92	0001	UG/L	U	1.8	U	1.8	I
	09/15/92	2001	UG/L	U	1.8	U	1.8	I
YTTRIUM-88	02/04/91	0001	PCI/L	U	23.		NA	I *
ZINC, TOTAL	11/07/90	0001	UG/L		45.		45.	I
	02/04/91	0001	UG/L		87.2	J	87.2	I
	04/30/91	0001	UG/L	U	5.	UJ	5.	I
	07/30/91	0001	UG/L		5.8		5.8	I
	12/10/91	0001	UG/L	U	20.0	UJ	7.50	I
	03/17/92	0001	UG/L	U	5.0	U	5.0	I
	03/17/92	1001	UG/L	U	5.0	U	5.0	I
	03/17/92	A001	% RECOVERY		89.1		NA	I *
	03/17/92	C001	%DIFFRENCE	NC	0.00		NA	I *
	06/17/92	0001	UG/L		21.5		21.5	I
	09/14/92	0001	UG/L		32.7	UJ	32.70	I
ZINC-65	02/04/91	0001	PCI/L	U	39.		NA	I *
ZIRCONIUM-95	02/04/91	0001	PCI/L	U	37.		NA	I *

PARAMETER VALUE INDICATOR (PVI): U - LESS THAN DETECTION LIMIT

GROUNDWATER QUALITY DATA BY LOCATION
SITE: TXT99 OU1 VALIDATED DATA
LOCATION: 0119
NORTH COORDINATE: 597543.67 FT
EAST COORDINATE: 1495848.78 FT
10/30/90 TO 09/18/92
REPORT DATE: 05/06/93

FORMATION OF COMPLETION: ALLUVIUM (AL)
HYDRAULIC FLOW RELATIONSHIP: ON SITE (O)

PARAMETER NAME	LOG DATE	SAMPLE ID	UNITS OF MEASURE	PVI	LAB VALUE	PVI	VALIDATED VALUE	RUN TYPE
1,1,1,2-TETRACHLOROETHANE	06/19/92	0001	UG/L	U	1.0	UJ	1.0	I
1,1,1-TRICHLOROETHANE	06/19/92	0001	UG/L	U	0.30	U	0.30	I
1,1,2,2-TETRACHLOROETHANE	06/19/92	0001	UG/L	U	0.30		NA	I
1,1,2-TRICHLOROETHANE	06/19/92	0001	UG/L	U	0.20	UJ	0.20	I
1,1-DICHLOROETHANE	06/19/92	0001	UG/L	U	0.70	UJ	0.70	I
1,1-DICHLOROETHENE	06/19/92	0001	UG/L	U	1.0	UJ	1.0	I
1,2,-CIS-DICHLOROETHENE	06/19/92	0001	UG/L	U	1.0	U	1.0	I
1,2,3-TRICHLOROPROPANE	06/19/92	0001	UG/L	U	1.0	U	1.0	I
1,2-DICHLOROBENZENE	06/19/92	0001	UG/L	U	1.5	U	1.5	I
1,2-DICHLOROETHANE	06/19/92	0001	UG/L	U	0.30	U	0.30	I
1,2-DICHLOROPROPANE	06/19/92	0001	UG/L	U	0.40	UJ	0.40	I
1,2-TRANS-DICHLOROETHENE	06/19/92	0001	UG/L	U	1.0	U	1.0	I
1,3-CIS-DICHLOROPROPENE	06/19/92	0001	UG/L	U	3.4	U	3.4	I
1,3-DICHLOROBENZENE	06/19/92	0001	UG/L	U	3.2	UJ	3.2	I
1,3-TRANS-DICHLOROPROPENE	06/19/92	0001	UG/L	U	3.4	U	3.4	I
1,4-DICHLOROBENZENE	06/19/92	0001	UG/L	U	2.4	U	2.4	I
1-CHLOROHEXANE	06/19/92	0001	UG/L	U	1.0		NA	I
2,2'-OXYBIS (1-CHLOROPROPANE)	06/19/92	0001	UG/L	U	2.0	UJ	2.0	I
2-CHLOROETHYLVINYLETHER	06/19/92	0001	UG/L	U	1.3	UJ	1.3	I
2-CHLOROTOLUENE	06/19/92	0001	UG/L	U	1.0	U	1.0	I
ALKALINITY	06/19/92	0001	MG/L		335		NA	I *
BENZENE	06/19/92	0001	UG/L	U	1.0	U	1.0	I
BROMOBENZENE	06/19/92	0001	UG/L	U	2.0		NA	I
BROMOCHLOROMETHANE	06/19/92	0001	% RECOVERY		86.		NA	I *
BROMODICHLOROMETHANE	06/19/92	0001	UG/L	U	1.0	U	1.0	I
BROMOFORM	06/19/92	0001	UG/L	U	2.0	U	2.0	I
CALCIUM, TOTAL	06/19/92	0001	UG/L		150000.	J	150000.	I
CARBON TETRACHLORIDE	06/19/92	0001	UG/L	U	1.0	UJ	10.	I
CHLORIDE	06/19/92	0001	MG/L		313.		313.	I

PARAMETER VALUE INDICATOR (PVI): U - LESS THAN DETECTION LIMIT

GROUNDWATER QUALITY DATA BY LOCATION
SITE: TXT99 OU1 VALIDATED DATA
LOCATION: 0119
NORTH COORDINATE: 597543.67 FT
EAST COORDINATE: 1495848.78 FT
10/30/90 TO 09/18/92
REPORT DATE: 05/06/93

FORMATION OF COMPLETION: ALLUVIUM (AL)
HYDRAULIC FLOW RELATIONSHIP: ON SITE (O)

PARAMETER NAME	LOG DATE	SAMPLE ID	UNITS OF MEASURE	PVI	LAB VALUE	PVI	VALIDATED VALUE	RUN TYPE
CHLOROBENZENE	06/19/92	0001	UG/L	U	1.0	UJ	1.0	I
CHLOROFORM	06/19/92	0001	UG/L	U	0.50	UJ	0.50	I
DIBROMOCHLOROMETHANE	06/19/92	0001	UG/L	U	0.90	UJ	0.90	I
DIBROMOMETHANE	06/19/92	0001	UG/L	B	2.2	UJ	2.2	I
DICHLOROMETHANE-METHYLENE CHLORIDE	06/19/92	0001	UG/L	U	4.0	U	4.0	I
DISSOLVED OXYGEN	06/19/92	0001	MG/L		0.22		NA	I *
ETHYLBENZENE	06/19/92	0001	UG/L	U	1.0	U	1.0	I
IRON, TOTAL	06/19/92	0001	UG/L		1310.		1310.	I
MAGNESIUM, TOTAL	06/19/92	0001	UG/L		45700.	J	45700.	I
MANGANESE, TOTAL	06/19/92	0001	UG/L		40.2		40.2	I
NITRATE NITRITE	06/19/92	0001	MG/L		0.18		0.18	I
PH	06/19/92	0001	SU		7.21		NA	I *
POTASSIUM, TOTAL	06/19/92	0001	UG/L	B	3430.		3430.	I
REDOX POTENTIAL	06/19/92	0001	MVOLTS		-140.2		NA	I *
SODIUM, TOTAL	06/19/92	0001	UG/L		156000.	J	156000.	I
SPECIFIC CONDUCTANCE	06/19/92	0001	UMHOS/CM		1410		NA	I *
SULFATE	06/19/92	0001	MG/L		126.		126.	I
TEMPERATURE	06/19/92	0001	DEG C		15.0		NA	I *
TETRACHLOROETHENE	06/19/92	0001	UG/L	U	0.30	UJ	0.30	I
TOLUENE	06/19/92	0001	UG/L	U	2.0	U	2.0	I
TOTAL XYLENES	06/19/92	0001	UG/L	U	2.0	U	2.0	I
TRICHLOROETHENE	06/19/92	0001	UG/L	U	1.2	U	1.2	I
TRICHLOROFLUOROMETHANE	06/19/92	0001	UG/L	U	2.0	UJ	2.0	I
TRIFLUOROTOLUENE	06/19/92	0001	% RECOVERY		73.		NA	I *
TRITIUM	06/19/92	0001	PCI/L		3300.		NA	I *
VINYL CHLORIDE	06/19/92	0001	UG/L	U	1.8	U	1.8	I

PARAMETER VALUE INDICATOR (PVI): U - LESS THAN DETECTION LIMIT

GROUNDWATER QUALITY DATA BY LOCATION
SITE: TXT99 OU1 VALIDATED DATA
LOCATION: 0120
NORTH COORDINATE: 598125.59 FT
EAST COORDINATE: 1495747.12 FT
10/30/90 TO 09/18/92
REPORT DATE: 05/06/93

FORMATION OF COMPLETION: SHALE (SH)
HYDRAULIC FLOW RELATIONSHIP: ON SITE (O)

PARAMETER NAME	LOG DATE	SAMPLE ID	UNITS OF MEASURE	PVI	LAB VALUE	PVI	VALIDATED VALUE	RUN TYPE
1,1,1,2-TETRACHLOROETHANE	11/05/90	0001	UG/L	U	1.	UJ	1.	I
	05/02/91	0001	UG/L	U	1.	UJ	1.	I
	12/17/91	0001	UG/L	U	1.0	UJ	1.0	I
1,1,1-TRICHLOROETHANE	11/05/90	0001	UG/L	U	.3	U	.3	I
	05/02/91	0001	UG/L	U	.3	U	.3	I
	12/17/91	0001	UG/L	U	1.0	U	1.0	I
1,1,2,2-TETRACHLOROETHANE	11/05/90	0001	UG/L	U	.3	U	.3	I
	05/02/91	0001	UG/L	U	.3	U	.3	I
	12/17/91	0001	UG/L	U	1.0	U	1.0	I
1,1,2-TRICHLOROETHANE	11/05/90	0001	UG/L	U	.2	U	.2	I
	05/02/91	0001	UG/L	U	.2	U	.2	I
	12/17/91	0001	UG/L	U	1.0	UJ	1.0	I
1,1-DICHLOROETHANE	11/05/90	0001	UG/L	U	.7	U	.7	I
	05/02/91	0001	UG/L	U	.7	U	.7	I
	12/17/91	0001	UG/L	U	1.0	U	1.0	I
1,1-DICHLOROETHENE	11/05/90	0001	UG/L	U	1.3	U	1.3	I
	05/02/91	0001	UG/L	U	1.3	UJ	1.3	I
	12/17/91	0001	UG/L	U	1.0	U	1.0	I
1,2,3-TRICHLOROPROPANE	11/05/90	0001	UG/L	U	1.	UJ	1.	I
	05/02/91	0001	UG/L	U	1.	UJ	1.	I
	12/17/91	0001	UG/L	U	1.0	UJ	1.0	I
1,2-DICHLOROBENZENE	11/05/90	0001	UG/L	U	1.5	U	1.5	I
	05/02/91	0001	UG/L	U	1.5	U	1.5	I
	12/17/91	0001	UG/L	U	1.0	U	1.0	I
1,2-DICHLOROETHANE	11/05/90	0001	UG/L	U	.3	U	.3	I
	05/02/91	0001	UG/L	U	.3	U	.3	I
	12/17/91	0001	UG/L	U	1.0	UJ	1.0	I
1,2-DICHLOROETHENE	05/02/91	0001	UG/L	U	1.	U	1.	I
1,2-DICHLOROPROPANE	11/05/90	0001	UG/L	U	.4	U	.4	I
	05/02/91	0001	UG/L	U	.4	U	.4	I
	12/17/91	0001	UG/L	U	1.0	U	1.0	I
1,2-TRANS-DICHLOROETHENE	11/05/90	0001	UG/L	U	1.	U	1.	I
	05/02/91	0001	UG/L	U	1.	U	1.	I
	12/17/91	0001	UG/L	U	1.0	U	1.0	I
1,3-CIS-DICHLOROPROPENE	11/05/90	0001	UG/L	U	3.4	U	3.4	I
	05/02/91	0001	UG/L	U	3.4	U	3.4	I
	12/17/91	0001	UG/L	U	1.0	U	1.0	I
1,3-DICHLOROBENZENE	11/05/90	0001	UG/L	U	3.2	U	3.2	I
	05/02/91	0001	UG/L	U	3.2	U	3.2	I
	12/17/91	0001	UG/L	U	1.0	U	1.0	I
1,3-TRANS-DICHLOROPROPENE	11/05/90	0001	UG/L	U	3.4	U	3.4	I
	05/02/91	0001	UG/L	U	3.4	U	3.4	I

PARAMETER VALUE INDICATOR (PVI): U - LESS THAN DETECTION LIMIT

GROUNDWATER QUALITY DATA BY LOCATION
SITE: TXT99 OU1 VALIDATED DATA
LOCATION: 0120
NORTH COORDINATE: 598125.59 FT
EAST COORDINATE: 1495747.12 FT
10/30/90 TO 09/18/92
REPORT DATE: 05/06/93

FORMATION OF COMPLETION: SHALE (SH)
HYDRAULIC FLOW RELATIONSHIP: ON SITE (O)

PARAMETER NAME	LOG DATE	SAMPLE ID	UNITS OF MEASURE	PVI	LAB VALUE	PVI	VALIDATED VALUE	RUN TYPE
1,3-TRANS-DICHLOROPROPENE	12/17/91	0001	UG/L	U	1.0	U	1.0	I
1,4-DICHLOROBENZENE	11/05/90	0001	UG/L	U	2.4	U	2.4	I
	05/02/91	0001	UG/L	U	2.4	U	2.4	I
	12/17/91	0001	UG/L	U	1.0	U	1.0	I
1-CHLOROHEXANE	11/05/90	0001	UG/L	U	1.	UJ	1.	I
	05/02/91	0001	UG/L	U	1.	UJ	1.	I
2,2'-OXYBIS (1-CHLOROPROPANE)	11/05/90	0001	UG/L	U	20.	UJ	20.	I
	05/02/91	0001	UG/L	U	20.	UJ	20.	I
2-CHLOROETHYLVINYLETHER	11/05/90	0001	UG/L	U	1.3	U	1.3	I
	05/02/91	0001	UG/L	U	1.3	UJ	1.3	I
	12/17/91	0001	UG/L	U	5.0		NA	I
2-CHLOROTOLUENE	12/17/91	0001	UG/L	U	1.0	UJ	1.0	I
ACTINIUM-227	12/17/91	0001	PCI/L	U	1.		NA	I *
ALKALINITY	12/17/91	0001	MG/L		339.5		NA	I *
BENZENE	11/05/90	0001	UG/L	U	2.	U	2.	I
	05/02/91	0001	UG/L	U	2.	U	2.	I
	12/17/91	0001	UG/L	U	1.0	U	1.0	I
BISMUTH-210	12/17/91	0001	PCI/L	U	12.		NA	I *
BROMOBENZENE	11/05/90	0001	UG/L	U	2.	UJ	2.	I
	05/02/91	0001	UG/L	U	2.	UJ	2.	I
	12/17/91	0001	UG/L	U	1.0	UJ	1.0	I
BROMOCHLOROMETHANE	11/05/90	0001	% RECOVERY		90.		NA	I *
	05/02/91	0001	% RECOVERY		102.		NA	I *
	12/17/91	0001	% RECOVERY		103.		NA	I *
BROMODICHLOROMETHANE	11/05/90	0001	UG/L	U	1.	U	1.	I
	05/02/91	0001	UG/L	U	1.	U	1.	I
	12/17/91	0001	UG/L	U	1.0	U	1.0	I
BROMOFORM	11/05/90	0001	UG/L	U	2.	U	2.	I
	05/02/91	0001	UG/L	U	2.	UJ	2.	I
	12/17/91	0001	UG/L	U	1.0	U	1.0	I
BROMOMETHANE	05/02/91	0001	UG/L	U	1.2	U	1.2	I
	12/17/91	0001	UG/L	U	2.0		NA	I
CALCIUM, TOTAL	11/05/90	0001	UG/L		337000.		NA	I *
	05/02/91	0001	UG/L		239000.		NA	I *
CARBON TETRACHLORIDE	11/05/90	0001	UG/L	U	1.2	U	1.2	I
	05/02/91	0001	UG/L	U	1.2	U	1.2	I
	12/17/91	0001	UG/L	U	1.0	U	1.0	I
CHLORIDE	11/05/90	0001	MG/L		356.		NA	I *
	05/02/91	0001	MG/L		349.		NA	I *

PARAMETER VALUE INDICATOR (PVI): U - LESS THAN DETECTION LIMIT

GROUNDWATER QUALITY DATA BY LOCATION
SITE: TXT99 OU1 VALIDATED DATA
LOCATION: 0120
NORTH COORDINATE: 598125.59 FT
EAST COORDINATE: 1495747.12 FT
10/30/90 TO 09/18/92
REPORT DATE: 05/06/93

FORMATION OF COMPLETION: SHALE (SH)
HYDRAULIC FLOW RELATIONSHIP: ON SITE (O)

PARAMETER NAME	LOG DATE	SAMPLE ID	UNITS OF MEASURE	PVI	LAB VALUE	PVI	VALIDATED VALUE	RUN TYPE
CHLOROBENZENE	11/05/90	0001	UG/L	U	2.	U	2.	I
	05/02/91	0001	UG/L	U	2.5	U	2.5	I
	12/17/91	0001	UG/L	U	1.0	U	1.0	I
CHLOROETHANE	05/02/91	0001	UG/L	U	5.2	U	5.2	I
	12/17/91	0001	UG/L	U	2.0	UJ	2.0	I
CHLOROFORM	11/05/90	0001	UG/L	U	.5	U	.5	I
	05/02/91	0001	UG/L	U	.5	U	.5	I
	12/17/91	0001	UG/L	U	1.0	U	1.0	I
CHLOROMETHANE	05/02/91	0001	UG/L	U	.8	UJ	.8	I
	12/17/91	0001	UG/L	U	2.0	UJ	2.0	I
CHLOROTOLUENE	11/05/90	0001	UG/L	U	1.	U	1.	I
	05/02/91	0001	UG/L	U	1.	U	1.	I
DIBROMOCHLOROMETHANE	11/05/90	0001	UG/L	U	.9	U	.9	I
	05/02/91	0001	UG/L	U	.9	U	.9	I
	12/17/91	0001	UG/L	U	1.0		NA	I
DIBROMOMETHANE	11/05/90	0001	UG/L	U	2.	UJ	2.	I
	05/02/91	0001	UG/L	U	2.	UJ	2.	I
	12/17/91	0001	UG/L	U	1.0	UJ	1.0	I
DICHLORODIFLUOROMETHANE	05/02/91	0001	UG/L	U	1.8	UJ	1.8	I
	12/17/91	0001	UG/L	U	2.0		NA	I
DICHLOROMETHANE-METHYLENE CHLORIDE	11/05/90	0001	UG/L	U	2.	UJ	2.	I
	05/02/91	0001	UG/L	U	5.	U	5.	I
	12/17/91	0001	UG/L	U	4.0	U	4.0	I
DISSOLVED OXYGEN	12/17/91	0001	MG/L		5.14		NA	I *
ETHYLBENZENE	11/05/90	0001	UG/L	U	2.	U	2.	I
	05/02/91	0001	UG/L	U	2.	U	2.	I
	12/17/91	0001	UG/L	U	1.0	U	1.0	I
FLUROBENZENE	11/05/90	0001	% RECOVERY		96.		NA	I *
	05/02/91	0001	% RECOVERY		105.		NA	I *
IRON, TOTAL	11/05/90	0001	UG/L		98000.		NA	I *
	05/02/91	0001	UG/L		39800.		NA	I *
MAGNESIUM, TOTAL	11/05/90	0001	UG/L		103000.		NA	I *
	05/02/91	0001	UG/L		93500.		NA	I *
MANGANESE, TOTAL	11/05/90	0001	UG/L		3030.		NA	I *
	05/02/91	0001	UG/L		1190.		NA	I *
NITRATE NITRITE	11/05/90	0001	MG/L		8.6		NA	I *
	05/02/91	0001	MG/L		1.38		NA	I *
O-CHLOROFLUROBENZENE	11/05/90	0001	% RECOVERY		91.		NA	I *
	05/02/91	0001	% RECOVERY		97.		NA	I *
PH	12/17/91	0001	SU		6.76		NA	I *

PARAMETER VALUE INDICATOR (PVI): U - LESS THAN DETECTION LIMIT

GROUNDWATER QUALITY DATA BY LOCATION
SITE: TXT99 OU1 VALIDATED DATA
LOCATION: 0120
NORTH COORDINATE: 598125.59 FT
EAST COORDINATE: 1495747.12 FT
10/30/90 TO 09/18/92
REPORT DATE: 05/06/93

FORMATION OF COMPLETION: SHALE (SH)
HYDRAULIC FLOW RELATIONSHIP: ON SITE (O)

PARAMETER NAME	LOG DATE	SAMPLE ID	UNITS OF MEASURE	PVI	LAB VALUE	PVI	VALIDATED VALUE	RUN TYPE
PLUTONIUM-238	11/05/90	0001	PCI/L	U	1.		NA	I *
	12/17/91	0001	PCI/L	U	1.		NA	I *
PLUTONIUM-239/240	11/05/90	0001	PCI/L	U	1.		NA	I *
	12/17/91	0001	PCI/L	U	1.		NA	I *
POTASSIUM, TOTAL	11/05/90	0001	UG/L		11700.		NA	I *
	05/02/91	0001	UG/L		10300.		NA	I *
RADIUM-226	11/05/90	0001	PCI/L		.126		NA	I *
	12/17/91	0001	PCI/L		5.01		NA	I *
REDOX POTENTIAL	12/17/91	0001	MVOLTS		-86.3		NA	I *
SODIUM, TOTAL	11/05/90	0001	UG/L		117000.		NA	I *
	05/02/91	0001	UG/L		108000.		NA	I *
SPECIFIC CONDUCTANCE	12/17/91	0001	UMHOS/CM		1380		NA	I *
STRONTIUM-90	12/17/91	0001	PCI/L	U	5.		NA	I *
SULFATE	11/05/90	0001	MG/L		189.		NA	I *
	05/02/91	0001	MG/L		102.		NA	I *
TEMPERATURE	12/17/91	0001	DEG C		15.5		NA	I *
TETRACHLOROETHENE	11/05/90	0001	UG/L	U	.3	U	.3	I
	05/02/91	0001	UG/L	U	.3	U	.3	I
	12/17/91	0001	UG/L	U	1.0	U	1.0	I
THORIUM-228	11/05/90	0001	PCI/L		3.2		NA	I *
	12/17/91	0001	PCI/L		4.86		NA	I *
THORIUM-230	11/05/90	0001	PCI/L	U	1.		NA	I *
	12/17/91	0001	PCI/L	U	1.		NA	I *
THORIUM-232	11/05/90	0001	PCI/L	U	1.		NA	I *
	12/17/91	0001	PCI/L		2.11		NA	I *
TOLUENE	11/05/90	0001	UG/L	U	2.	U	2.	I
	05/02/91	0001	UG/L	U	2.	U	2.	I
	12/17/91	0001	UG/L	U	1.0	U	1.0	I
TOTAL XYLENES	11/05/90	0001	UG/L	U	1.	U	1.	I
	05/02/91	0001	UG/L	U	1.	U	1.	I
	12/17/91	0001	UG/L	U	2.0		NA	I
TRICHLOROETHENE	11/05/90	0001	UG/L	U	1.2	U	1.2	I
	05/02/91	0001	UG/L	U	1.2	U	1.2	I
	12/17/91	0001	UG/L	U	1.0	U	1.0	I
TRICHLOROFLUOROMETHANE	11/05/90	0001	UG/L	U	2.	U	2.	I
	05/02/91	0001	UG/L	U	2.	U	2.	I
	12/17/91	0001	UG/L	U	2.0	U	2.0	I
TRIFLUOROTOLUENE	12/17/91	0001	% RECOVERY		106.		NA	I *

PARAMETER VALUE INDICATOR (PVI): U - LESS THAN DETECTION LIMIT

GROUNDWATER QUALITY DATA BY LOCATION
SITE: TXT99 OU1 VALIDATED DATA
LOCATION: 0120
NORTH COORDINATE: 598125.59 FT
EAST COORDINATE: 1495747.12 FT
10/30/90 TO 09/18/92
REPORT DATE: 05/06/93

FORMATION OF COMPLETION: SHALE (SH)
HYDRAULIC FLOW RELATIONSHIP: ON SITE (O)

PARAMETER NAME	LOG DATE	SAMPLE ID	UNITS OF MEASURE	PVI	LAB VALUE	PVI	VALIDATED VALUE	RUN TYPE
TRITIUM	11/05/90	0001	PCI/L		23400.		NA	I *
	12/17/91	0001	PCI/L		32900.		NA	I *
URANIUM-234	11/05/90	0001	PCI/L		1.52		NA	I *
	12/17/91	0001	PCI/L		2.9		NA	I *
URANIUM-235	11/05/90	0001	PCI/L	U	1.		NA	I *
URANIUM-235/236	12/17/91	0001	PCI/L	U	1.		NA	I *
URANIUM-238	11/05/90	0001	PCI/L	U	1.		NA	I *
	12/17/91	0001	PCI/L		1.12		NA	I *
VINYL CHLORIDE	11/05/90	0001	UG/L	U	1.8	U	1.8	I
	05/02/91	0001	UG/L	U	1.8	U	1.8	I
	12/17/91	0001	UG/L	U	2.0	UJ	2.0	I

PARAMETER VALUE INDICATOR (PVI): U - LESS THAN DETECTION LIMIT

GROUNDWATER QUALITY DATA BY LOCATION
SITE: TXT99 OU1 VALIDATED DATA
LOCATION: 0122
NORTH COORDINATE: 597637.24 FT
EAST COORDINATE: 1495224.80 FT
10/30/90 TO 09/18/92
REPORT DATE: 05/06/93

FORMATION OF COMPLETION: ALLUVIUM (AL)
HYDRAULIC FLOW RELATIONSHIP: ON SITE (O)

PARAMETER NAME	LOG DATE	SAMPLE ID	UNITS OF MEASURE	PVI	LAB VALUE	PVI	VALIDATED VALUE	RUN TYPE
1,1,1,2-TETRACHLOROETHANE	11/01/90	0001	UG/L	U	1.	UJ	1.	I
	02/03/91	0001	UG/L	U	1.	UJ	1.	I
	05/04/91	0001	UG/L	U	1.	UJ	1.	I
	08/01/91	0001	UG/L	U	.3	UJ	.3	I
	12/13/91	0001	UG/L	U	1.0	UJ	1.0	I
	12/13/91	1001	UG/L	U	1.0	UJ	1.0	I
	03/20/92	0001	UG/L	U	1.0	UJ	1.0	I
1,1,1-TRICHLOROETHANE	11/01/90	0001	UG/L	U	.3	U	.3	I
	02/03/91	0001	UG/L	U	.3	U	.3	I
	02/03/91	A001	% RECOVERY		100.		NA	I *
	02/03/91	B001	% RECOVERY		96.		NA	I *
	05/04/91	0001	UG/L	U	.3	U	.3	I
	08/01/91	0001	UG/L	U	.3	U	.3	I
	12/13/91	0001	UG/L	U	1.0	U	1.0	I
	12/13/91	1001	UG/L	U	1.0	U	1.0	I
	03/20/92	0001	UG/L	U	0.30	U	0.30	I
1,1,2,2-TETRACHLOROETHANE	11/01/90	0001	UG/L	U	.3	U	.3	I
	02/03/91	0001	UG/L	U	.3	UJ	.3	I
	05/04/91	0001	UG/L	U	.3	U	.3	I
	08/01/91	0001	UG/L	U	.3	U	.3	I
	12/13/91	0001	UG/L	U	1.0	U	1.0	I
	12/13/91	1001	UG/L	U	1.0	U	1.0	I
	03/20/92	0001	UG/L	U	0.30	UJ	0.30	I
1,1,2-TRICHLOROETHANE	11/01/90	0001	UG/L	U	.2	U	.2	I
	02/03/91	0001	UG/L	U	.2	UJ	.2	I
	05/04/91	0001	UG/L	U	.2	U	.2	I
	08/01/91	0001	UG/L	U	.2	U	.2	I
	12/13/91	0001	UG/L	U	1.0	UJ	1.0	I
	12/13/91	1001	UG/L	U	1.0	UJ	1.0	I
	03/20/92	0001	UG/L	U	0.20	U	0.20	I
1,1-DICHLOROETHANE	11/01/90	0001	UG/L	U	.7	U	.7	I
	02/03/91	0001	UG/L	U	.7	U	.7	I
	05/04/91	0001	UG/L	U	.7	U	.7	I
	08/01/91	0001	UG/L	U	.7	U	.7	I
	12/13/91	0001	UG/L	U	1.0	U	1.0	I
	12/13/91	1001	UG/L	U	1.0	U	1.0	I
	03/20/92	0001	UG/L	U	0.70	U	0.70	I
1,1-DICHLOROETHENE	11/01/90	0001	UG/L	U	1.3	U	1.3	I
	02/03/91	0001	UG/L	U	1.3	U	1.3	I
	02/03/91	A001	% RECOVERY		110.		NA	I *
	02/03/91	B001	% RECOVERY		110.		NA	I *
	05/04/91	0001	UG/L	U	1.3	U	1.3	I
	08/01/91	0001	UG/L	U	1.3	U	1.3	I
	12/13/91	0001	UG/L	U	1.0	U	1.0	I
	12/13/91	1001	UG/L	U	1.0	U	1.0	I
	03/20/92	0001	UG/L	U	1.0	U	1.0	I
1,2,-CIS-DICHLOROETHENE	03/20/92	0001	UG/L	U	1.0	U	1.0	I
1,2,3-TRICHLOROPROPANE	11/01/90	0001	UG/L	U	1.	UJ	1.	I
	02/03/91	0001	UG/L	U	1.	UJ	1.	I

PARAMETER VALUE INDICATOR (PVI): U - LESS THAN DETECTION LIMIT

GROUNDWATER QUALITY DATA BY LOCATION
SITE: TXT99 OU1 VALIDATED DATA
LOCATION: 0122
NORTH COORDINATE: 597637.24 FT
EAST COORDINATE: 1495224.80 FT
10/30/90 TO 09/18/92
REPORT DATE: 05/06/93

FORMATION OF COMPLETION: ALLUVIUM (AL)
HYDRAULIC FLOW RELATIONSHIP: ON SITE (O)

PARAMETER NAME	LOG DATE	SAMPLE ID	UNITS OF MEASURE	PVI	LAB VALUE	PVI	VALIDATED VALUE	RUN TYPE
1,2,3-TRICHLOROPROPANE	05/04/91	0001	UG/L	U	1.	UJ	1.	I
	08/01/91	0001	UG/L	U	1.	UJ	1.	I
	12/13/91	0001	UG/L	U	1.0	UJ	1.0	I
	12/13/91	1001	UG/L	U	1.0	UJ	1.0	I
	03/20/92	0001	UG/L	U	1.0	UJ	1.0	I
1,2-DICHLOROBENZENE	11/01/90	0001	UG/L	U	1.5	U	1.5	I
	02/03/91	0001	UG/L	U	1.5	UJ	1.5	I
	05/04/91	0001	UG/L	U	1.5	U	1.5	I
	08/01/91	0001	UG/L	U	1.5	U	1.5	I
	12/13/91	0001	UG/L	U	1.0	U	1.0	I
	12/13/91	1001	UG/L	U	1.0	U	1.0	I
	03/20/92	0001	UG/L	U	1.5	UJ	1.5	I
1,2-DICHLOROETHANE	11/01/90	0001	UG/L	U	.3	U	.3	I
	02/03/91	0001	UG/L	U	.3	U	.3	I
	02/03/91	A001	% RECOVERY		93.		NA	I *
	02/03/91	B001	% RECOVERY		94.		NA	I *
	05/04/91	0001	UG/L	U	.3	U	.3	I
	08/01/91	0001	UG/L	U	.3	U	.3	I
	12/13/91	0001	UG/L	U	1.0	UJ	1.0	I
	12/13/91	1001	UG/L	U	1.0	UJ	1.0	I
	03/20/92	0001	UG/L	U	0.30	U	0.30	I
1,2-DICHLOROETHENE	02/03/91	0001	UG/L	U	1.	U	1.	I
	05/04/91	0001	UG/L	U	1.	U	1.	I
	08/01/91	0001	UG/L	U	1.	UJ	1.	I
1,2-DICHLOROPROPANE	11/01/90	0001	UG/L	U	.4	U	.4	I
	02/03/91	0001	UG/L	U	.4	U	.4	I
	05/04/91	0001	UG/L	U	.4	U	.4	I
	08/01/91	0001	UG/L	U	.4	U	.4	I
	12/13/91	0001	UG/L	U	1.0	U	1.0	I
	12/13/91	1001	UG/L	U	1.0	U	1.0	I
	03/20/92	0001	UG/L	U	0.40	U	0.40	I
1,2-TRANS-DICHLOROETHENE	11/01/90	0001	UG/L	U	1.	U	1.	I
	02/03/91	0001	UG/L	U	1.	U	1.	I
	05/04/91	0001	UG/L	U	1.	U	1.	I
	08/01/91	0001	UG/L	U	1.	U	1.	I
	12/13/91	0001	UG/L	U	1.0	U	1.0	I
	12/13/91	1001	UG/L	U	1.0	U	1.0	I
	03/20/92	0001	UG/L	U	1.0	U	1.0	I
1,3-CIS-DICHLOROPROPENE	11/01/90	0001	UG/L	U	3.4	U	3.4	I
	02/03/91	0001	UG/L	U	3.4	UJ	3.4	I
	05/04/91	0001	UG/L	U	3.4	U	3.4	I
	08/01/91	0001	UG/L	U	3.4	U	3.4	I
	12/13/91	0001	UG/L	U	1.0	U	1.0	I
	12/13/91	1001	UG/L	U	1.0	U	1.0	I
	03/20/92	0001	UG/L	U	3.4	U	3.4	I
1,3-DICHLOROBENZENE	11/01/90	0001	UG/L	U	3.2	U	3.2	I
	02/03/91	0001	UG/L	U	3.2	UJ	3.2	I
	05/04/91	0001	UG/L	U	3.2	U	3.2	I
	08/01/91	0001	UG/L	U	3.2	U	3.2	I

PARAMETER VALUE INDICATOR (PVI): U - LESS THAN DETECTION LIMIT

GROUNDWATER QUALITY DATA BY LOCATION
SITE: TXT99 OU1 VALIDATED DATA
LOCATION: 0122
NORTH COORDINATE: 597637.24 FT
EAST COORDINATE: 1495224.80 FT
10/30/90 TO 09/18/92
REPORT DATE: 05/06/93

FORMATION OF COMPLETION: ALLUVIUM (AL)
HYDRAULIC FLOW RELATIONSHIP: ON SITE (O)

PARAMETER NAME	LOG DATE	SAMPLE ID	UNITS OF MEASURE	PVI	LAB VALUE	PVI	VALIDATED VALUE	RUN TYPE
1,3-DICHLOROBENZENE	12/13/91	0001	UG/L	U	1.0	U	1.0	I
	12/13/91	1001	UG/L	U	1.0	U	1.0	I
	03/20/92	0001	UG/L	U	3.2	U	3.2	I
1,3-TRANS-DICHLOROPROPENE	11/01/90	0001	UG/L	U	3.4	U	3.4	I
	02/03/91	0001	UG/L	U	3.4	UJ	3.4	I
	05/04/91	0001	UG/L	U	3.4	U	3.4	I
	08/01/91	0001	UG/L	U	3.4	U	3.4	I
	12/13/91	0001	UG/L	U	1.0	UJ	1.0	I
	12/13/91	1001	UG/L	U	1.0	UJ	1.0	I
	03/20/92	0001	UG/L	U	3.4	UJ	3.4	I
1,4-DICHLOROBENZENE	11/01/90	0001	UG/L	U	2.4	U	2.4	I
	02/03/91	0001	UG/L	U	2.4	U	2.4	I
	02/03/91	A001	% RECOVERY		79.		NA	I *
	02/03/91	B001	% RECOVERY		83.		NA	I *
	05/04/91	0001	UG/L	U	2.4	U	2.4	I
	08/01/91	0001	UG/L	U	2.4	U	2.4	I
	12/13/91	0001	UG/L	U	1.0	U	1.0	I
	12/13/91	1001	UG/L	U	1.0	U	1.0	I
	03/20/92	0001	UG/L	U	2.4	U	2.4	I
1-CHLOROHEXANE	11/01/90	0001	UG/L	U	1.	UJ	1.	I
	02/03/91	0001	UG/L	U	1.	UJ	1.	I
	05/04/91	0001	UG/L	U	1.	UJ	1.	I
	08/01/91	0001	UG/L	U	1.	UJ	1.	I
	03/20/92	0001	UG/L	U	1.0	UJ	1.0	I
2,2'-OXYBIS (1-CHLOROPROPANE)	11/01/90	0001	UG/L	U	20.	UJ	20.	I
	02/03/91	0001	UG/L	U	20.	UJ	20.	I
	05/04/91	0001	UG/L	U	20.	UJ	20.	I
	08/01/91	0001	UG/L	U	20.	UJ	20.	I
	03/20/92	0001	UG/L	U	2.0	UJ	2.0	I
2-CHLOROETHYLVINYLETHER	11/01/90	0001	UG/L	U	1.3	U	1.3	I
	02/03/91	0001	UG/L	U	1.3	UJ	1.3	I
	05/04/91	0001	UG/L	U	1.3	U	1.3	I
	08/01/91	0001	UG/L	U	1.3	U	1.3	I
	12/13/91	0001	UG/L	U	5.0		NA	I
	12/13/91	1001	UG/L	U	5.0		NA	I
	03/20/92	0001	UG/L	U	1.3	UJ	1.3	I
2-CHLOROTOLUENE	12/13/91	0001	UG/L	U	1.0	UJ	1.0	I
	12/13/91	1001	UG/L	U	1.0	UJ	1.0	I
	03/20/92	0001	UG/L	U	1.0	UJ	1.0	I
ACTINIUM-227	02/03/91	0001	PCI/L		1.4		NA	I *
	08/02/91	0001	PCI/L	U	1.		NA	I *
	12/13/91	0001	PCI/L	U	1.		NA	I *
	12/13/91	1001	PCI/L	U	1.3		NA	I *
	03/20/92	0001	PCI/L	U	15.		NA	I *
ALKALINITY	12/13/91	0001	MG/L		415		NA	I *
	03/20/92	0001	MG/L		414.5		NA	I *
AMERICIUM-241	02/03/91	0001	PCI/L	U	29.		NA	I *

PARAMETER VALUE INDICATOR (PVI): U - LESS THAN DETECTION LIMIT

GROUNDWATER QUALITY DATA BY LOCATION
SITE: TXT99 OU1 VALIDATED DATA
LOCATION: 0122
NORTH COORDINATE: 597637.24 FT
EAST COORDINATE: 1495224.80 FT
10/30/90 TO 09/18/92
REPORT DATE: 05/06/93

FORMATION OF COMPLETION: ALLUVIUM (AL)
HYDRAULIC FLOW RELATIONSHIP: ON SITE (O)

PARAMETER NAME	LOG DATE	SAMPLE ID	UNITS OF MEASURE	PVI	LAB VALUE	PVI	VALIDATED VALUE	RUN TYPE
ANTIMONY-124	02/03/91	0001	PCI/L	U	36.		NA	I *
ANTIMONY-125	02/03/91	0001	PCI/L	U	66.		NA	I *
BARIUM-133	02/03/91	0001	PCI/L	U	16.		NA	I *
BARIUM-140	02/03/91	0001	PCI/L	U	43.		NA	I *
BENZENE	11/01/90	0001	UG/L	U	2.	U	2.	I
	02/03/91	0001	UG/L	U	2.	U	2.	I
	02/03/91	A001	% RECOVERY		100.		NA	I *
	02/03/91	B001	% RECOVERY		100.		NA	I *
	05/04/91	0001	UG/L	U	2.	U	2.	I
	08/01/91	0001	UG/L	U	2.	U	2.	I
	12/13/91	0001	UG/L	U	1.0	U	1.0	I
	12/13/91	1001	UG/L	U	1.0	U	1.0	I
	03/20/92	0001	UG/L	U	1.0	UJ	1.0	I
BERYLLIUM-7	02/03/91	0001	PCI/L	U	91.		NA	I *
BISMUTH-210	11/01/90	0001	PCI/L	U	20.		NA	I *
	02/03/91	0001	PCI/L	U	1.		NA	I *
	08/02/91	0001	PCI/L	U	12.		NA	I *
	12/13/91	0001	PCI/L	U	17.		NA	I *
	12/13/91	1001	PCI/L	U	13.		NA	I *
	03/20/92	0001	PCI/L	U	6.		NA	I *
BROMOBENZENE	11/01/90	0001	UG/L	U	2.	UJ	2.	I
	02/03/91	0001	UG/L	U	2.	UJ	2.	I
	05/04/91	0001	UG/L	U	2.	UJ	2.	I
	08/01/91	0001	UG/L	U	2.	UJ	2.	I
	12/13/91	0001	UG/L	U	1.0	UJ	1.0	I
	12/13/91	1001	UG/L	U	1.0	UJ	1.0	I
	03/20/92	0001	UG/L	U	2.0	UJ	2.0	I
BROMOCHLOROMETHANE	11/01/90	0001	% RECOVERY		83.		NA	I *
	02/03/91	0001	% RECOVERY		99.		NA	I *
	02/03/91	A001	% RECOVERY		102.		NA	I *
	02/03/91	B001	% RECOVERY		104.		NA	I *
	05/04/91	0001	% RECOVERY		93.		NA	I *
	08/01/91	0001	% RECOVERY		82.		NA	I *
	12/13/91	0001	% RECOVERY		92.		NA	I *
	12/13/91	1001	% RECOVERY		73.		NA	I *
	03/20/92	0001	% RECOVERY		99.		NA	I *
BROMODICHLOROMETHANE	11/01/90	0001	UG/L	U	1.	U	1.	I
	02/03/91	0001	UG/L	U	1.	U	1.	I
	02/03/91	A001	% RECOVERY		95.		NA	I *
	02/03/91	B001	% RECOVERY		94.		NA	I *
	05/04/91	0001	UG/L	U	1.	U	1.	I
	08/01/91	0001	UG/L	U	1.	U	1.	I
	12/13/91	0001	UG/L	U	1.0	U	1.0	I
	12/13/91	1001	UG/L	U	1.0	U	1.0	I
	03/20/92	0001	UG/L	U	1.0	U	1.0	I
BROMOFORM	11/01/90	0001	UG/L	U	2.	U	2.	I

PARAMETER VALUE INDICATOR (PVI): U - LESS THAN DETECTION LIMIT

GROUNDWATER QUALITY DATA BY LOCATION
SITE: TXT99 OU1 VALIDATED DATA
LOCATION: 0122
NORTH COORDINATE: 597637.24 FT
EAST COORDINATE: 1495224.80 FT
10/30/90 TO 09/18/92
REPORT DATE: 05/06/93

FORMATION OF COMPLETION: ALLUVIUM (AL)
HYDRAULIC FLOW RELATIONSHIP: ON SITE (O)

PARAMETER NAME	LOG DATE	SAMPLE ID	UNITS OF MEASURE	PVI	LAB VALUE	PVI	VALIDATED VALUE	RUN TYPE
BROMOFORM	02/03/91	0001	UG/L	U	2.	UJ	2.	I
	02/03/91	A001	% RECOVERY		81.		NA	I *
	02/03/91	B001	% RECOVERY		97.		NA	I *
	05/04/91	0001	UG/L	U	2.	U	2.	I
	08/01/91	0001	UG/L	U	2.	U	2.	I
	12/13/91	0001	UG/L	U	1.0	U	1.0	I
	12/13/91	1001	UG/L	U	1.0	U	1.0	I
	03/20/92	0001	UG/L	U	2.0	U	2.0	I
BROMOMETHANE	05/04/91	0001	UG/L	U	1.2	U	1.2	I
	08/01/91	0001	UG/L	U	1.2	U	1.2	I
	12/13/91	0001	UG/L	U	2.0		NA	I
	12/13/91	1001	UG/L	U	2.0		NA	I
CALCIUM, TOTAL	11/01/90	0001	UG/L		155000.		NA	I *
	02/03/91	0001	UG/L		147000.		NA	I *
	05/04/91	0001	UG/L		156000.		NA	I *
	08/02/91	0001	MG/L		154.		NA	I *
CARBON TETRACHLORIDE	11/01/90	0001	UG/L	U	1.2	U	1.2	I
	02/03/91	0001	UG/L	U	1.2	U	1.2	I
	02/03/91	A001	% RECOVERY		92.		NA	I *
	02/03/91	B001	% RECOVERY		90.		NA	I *
	05/04/91	0001	UG/L	U	1.2	U	1.2	I
	08/01/91	0001	UG/L	U	1.2	U	1.2	I
	12/13/91	0001	UG/L	U	1.0	U	1.0	I
	12/13/91	1001	UG/L	U	1.0	U	1.0	I
	03/20/92	0001	UG/L	U	1.0	U	1.0	I
CERIUM-139	02/03/91	0001	PCI/L	U	11.		NA	I *
CERIUM-141	02/03/91	0001	PCI/L	U	17.		NA	I *
CERIUM-144	02/03/91	0001	PCI/L	U	86.		NA	I *
CESIUM-134	02/03/91	0001	PCI/L	U	12.		NA	I *
CESIUM-137	02/03/91	0001	PCI/L	U	13.		NA	I *
	03/20/92	0001	PCI/L	U	3.		NA	I *
CHLORIDE	11/01/90	0001	MG/L		151.		NA	I *
	02/03/91	0001	MG/L		145.		NA	I *
	05/04/91	0001	MG/L		119.		NA	I *
	08/02/91	0001	MG/L		145.		NA	I *
	03/20/92	0001	MG/L		151.		151.	I
CHLOROBENZENE	11/01/90	0001	UG/L	U	2.	U	2.	I
	02/03/91	0001	UG/L	U	2.	U	2.	I
	05/04/91	0001	UG/L	U	2.	U	2.	I
	08/01/91	0001	UG/L	U	2.	U	2.	I
	12/13/91	0001	UG/L	U	1.0	U	1.0	I
	12/13/91	1001	UG/L	U	1.0	U	1.0	I
	03/20/92	0001	UG/L	U	1.0	U	1.0	I
CHLOROETHANE	05/04/91	0001	UG/L	U	5.2	UJ	5.2	I
	08/01/91	0001	UG/L	U	5.2	U	5.2	I

PARAMETER VALUE INDICATOR (PVI): U - LESS THAN DETECTION LIMIT

GROUNDWATER QUALITY DATA BY LOCATION
SITE: TXT99 OU1 VALIDATED DATA
LOCATION: 0122
NORTH COORDINATE: 597637.24 FT
EAST COORDINATE: 1495224.80 FT
10/30/90 TO 09/18/92
REPORT DATE: 05/06/93

FORMATION OF COMPLETION: ALLUVIUM (AL)
HYDRAULIC FLOW RELATIONSHIP: ON SITE (O)

PARAMETER NAME	LOG DATE	SAMPLE ID	UNITS OF MEASURE	PVI	LAB VALUE	PVI	VALIDATED VALUE	RUN TYPE
CHLOROETHANE	12/13/91	0001	UG/L	U	2.0	UJ	2.0	I
	12/13/91	1001	UG/L	U	2.0	UJ	2.0	I
CHLOROFORM	11/01/90	0001	UG/L	U	.5	U	.5	I
	02/03/91	0001	UG/L	U	.5	U	.5	I
	02/03/91	A001	% RECOVERY		98.		NA	I *
	02/03/91	B001	% RECOVERY		95.		NA	I *
	05/04/91	0001	UG/L	U	.5	U	.5	I
	08/01/91	0001	UG/L	U	.5	U	.5	I
	12/13/91	0001	UG/L	U	1.0	U	1.0	I
	12/13/91	1001	UG/L	U	1.0	U	1.0	I
	03/20/92	0001	UG/L	U	0.50	U	0.50	I
CHLOROMETHANE	05/04/91	0001	UG/L	U	.8	UJ	.8	I
	08/01/91	0001	UG/L	U	.8	UJ	.8	I
	12/13/91	0001	UG/L	U	2.0		NA	I
	12/13/91	1001	UG/L	U	2.0		NA	I
CHLOROTOLUENE	11/01/90	0001	UG/L	U	1.	U	1.	I
	02/03/91	0001	UG/L	U	1.	U	1.	I
	05/04/91	0001	UG/L	U	1.	U	1.	I
	08/01/91	0001	UG/L	U	1.	U	1.	I
CHROMIUM-51	02/03/91	0001	PCI/L	U	88.		NA	I *
COBALT-57	02/03/91	0001	PCI/L	U	11.		NA	I *
COBALT-58	02/03/91	0001	PCI/L	U	14.		NA	I *
COBALT-60	02/03/91	0001	PCI/L	U	18.		NA	I *
DIBROMOCHLOROMETHANE	11/01/90	0001	UG/L	U	.9	U	.9	I
	02/03/91	0001	UG/L	U	.9	UJ	.9	I
	02/03/91	A001	% RECOVERY		83.		NA	I *
	02/03/91	B001	% RECOVERY		87.		NA	I *
	05/04/91	0001	UG/L	U	.9	U	.9	I
	08/01/91	0001	UG/L	U	.9	U	.9	I
	12/13/91	0001	UG/L	U	1.0		NA	I
	12/13/91	1001	UG/L	U	1.0		NA	I
	03/20/92	0001	UG/L	U	0.90	U	0.90	I
DIBROMOMETHANE	11/01/90	0001	UG/L	U	2.	UJ	2.	I
	02/03/91	0001	UG/L	U	2.	UJ	2.	I
	05/04/91	0001	UG/L	U	2.	UJ	2.	I
	08/01/91	0001	UG/L	U	2.	UJ	2.	I
	12/13/91	0001	UG/L	U	1.0	UJ	1.0	I
	12/13/91	1001	UG/L	U	1.0	UJ	1.0	I
	03/20/92	0001	UG/L	U	2.0	UJ	2.0	I
DICHLORODIFLUOROMETHANE	05/04/91	0001	UG/L	U	1.8	U	1.8	I
	08/01/91	0001	UG/L	U	1.8	U	1.8	I
	12/13/91	0001	UG/L	U	2.0	UJ	2.0	I
	12/13/91	1001	UG/L	U	2.0	UJ	2.0	I
DICHLOROMETHANE-METHYLENE CHLORIDE	11/01/90	0001	UG/L	U	2.	UJ	2.	I
	02/03/91	0001	UG/L	U	5.	UJ	5.	I

PARAMETER VALUE INDICATOR (PVI): U - LESS THAN DETECTION LIMIT

GROUNDWATER QUALITY DATA BY LOCATION
SITE: TXT99 OU1 VALIDATED DATA
LOCATION: 0122
NORTH COORDINATE: 597637.24 FT
EAST COORDINATE: 1495224.80 FT
10/30/90 TO 09/18/92
REPORT DATE: 05/06/93

FORMATION OF COMPLETION: ALLUVIUM (AL)
HYDRAULIC FLOW RELATIONSHIP: ON SITE (O)

PARAMETER NAME	LOG DATE	SAMPLE ID	UNITS OF MEASURE	PVI	LAB VALUE	PVI	VALIDATED VALUE	RUN TYPE
DICHLOROMETHANE-METHYLENE CHLORIDE	05/04/91	0001	UG/L	U	5.	U	5.	I
	08/01/91	0001	UG/L	U	5.	U	5.	I
	12/13/91	0001	UG/L	U	4.0	U	4.0	I
	12/13/91	1001	UG/L	U	4.0	U	4.0	I
	03/20/92	0001	UG/L	U	4.0	U	4.0	I
DISSOLVED OXYGEN	12/13/91	0001	MG/L		1.34		NA	I *
	03/20/92	0001	MG/L		1.86		NA	I *
ETHYLBENZENE	11/01/90	0001	UG/L	U	2.	U	2.	I
	02/03/91	0001	UG/L	U	2.	U	2.	I
	05/04/91	0001	UG/L	U	2.	U	2.	I
	08/01/91	0001	UG/L	U	2.	U	2.	I
	12/13/91	0001	UG/L	U	1.0	U	1.0	I
	12/13/91	1001	UG/L	U	1.0	U	1.0	I
	03/20/92	0001	UG/L	U	1.0	UJ	1.0	I
EUROPIUM-152	02/03/91	0001	PCI/L	U	120.		NA	I *
EUROPIUM-154	02/03/91	0001	PCI/L	U	46.		NA	I *
EUROPIUM-155	02/03/91	0001	PCI/L	U	32.		NA	I *
FLUROBENZENE	11/01/90	0001	% RECOVERY		88.		NA	I *
	02/03/91	0001	% RECOVERY		97.		NA	I *
	02/03/91	A001	% RECOVERY		99.		NA	I *
	02/03/91	B001	% RECOVERY		99.		NA	I *
	05/04/91	0001	% RECOVERY		90.		NA	I *
	08/01/91	0001	% RECOVERY		105.		NA	I *
GADOLINIUM-153	02/03/91	0001	PCI/L	U	28.		NA	I *
IODINE-131	02/03/91	0001	PCI/L	U	11.		NA	I *
IRIDIUM-192	02/03/91	0001	PCI/L	U	12.		NA	I *
IRON, TOTAL	11/01/90	0001	UG/L		286.		NA	I *
	02/03/91	0001	UG/L		765.		NA	I *
	05/04/91	0001	UG/L		289.		NA	I *
	08/02/91	0001	MG/L		.168		NA	I *
IRON-59	02/03/91	0001	PCI/L	U	28.		NA	I *
LANTHANUM-140	02/03/91	0001	PCI/L	U	27.		NA	I *
MAGNESIUM, TOTAL	11/01/90	0001	UG/L		65600.		NA	I *
	02/03/91	0001	UG/L		64200.		NA	I *
	05/04/91	0001	UG/L		64100.		NA	I *
	08/02/91	0001	MG/L		64.7		NA	I *
MANGANESE, TOTAL	11/01/90	0001	UG/L		13.3		NA	I *
	02/03/91	0001	UG/L		16.2		NA	I *
	05/04/91	0001	UG/L		13.		NA	I *
	08/02/91	0001	MG/L		.0111		NA	I *
MANGANESE-54	02/03/91	0001	PCI/L	U	11.		NA	I *

PARAMETER VALUE INDICATOR (PVI): U - LESS THAN DETECTION LIMIT

GROUNDWATER QUALITY DATA BY LOCATION
SITE: TXT99 OU1 VALIDATED DATA
LOCATION: 0122
NORTH COORDINATE: 597637.24 FT
EAST COORDINATE: 1495224.80 FT
10/30/90 TO 09/18/92
REPORT DATE: 05/06/93

FORMATION OF COMPLETION: ALLUVIUM (AL)
HYDRAULIC FLOW RELATIONSHIP: ON SITE (O)

PARAMETER NAME	LOG DATE	SAMPLE ID	UNITS OF MEASURE	PVI	LAB VALUE	PVI	VALIDATED VALUE	RUN TYPE
MERCURY-203	02/03/91	0001	PCI/L	U	12.		NA	I *
NIOBIUM-95	02/03/91	0001	PCI/L	U	11.		NA	I *
NITRATE NITRITE	11/01/90	0001	MG/L	U	.1		NA	I *
	02/03/91	0001	MG/L	U	.1		NA	I *
	05/04/91	0001	MG/L	U	.1		NA	I *
	08/02/91	0001	MG/L	U	.1		NA	I *
	03/20/92	0001	MG/L		0.25		0.25	I
O-CHLOROFLUROBENZENE	11/01/90	0001	% RECOVERY		86.		NA	I *
	02/03/91	0001	% RECOVERY		96.		NA	I *
	02/03/91	A001	% RECOVERY		103.		NA	I *
	02/03/91	B001	% RECOVERY		102.		NA	I *
	05/04/91	0001	% RECOVERY		87.		NA	I *
	08/01/91	0001	% RECOVERY		78.		NA	I *
PH	12/13/91	0001	SU		6.78		NA	I *
	03/20/92	0001	SU		6.84		NA	I *
PLUTONIUM-238	11/01/90	0001	PCI/L	U	1.		NA	I *
	02/03/91	0001	PCI/L	U	1.		NA	I *
	08/02/91	0001	PCI/L	U	1.		NA	I *
	12/13/91	0001	PCI/L	U	1.		NA	I *
	12/13/91	1001	PCI/L	U	1.		NA	I *
	03/20/92	0001	PCI/L		0.0		NA	I *
PLUTONIUM-239/240	11/01/90	0001	PCI/L	U	1.		NA	I *
	02/03/91	0001	PCI/L	U	1.		NA	I *
	08/02/91	0001	PCI/L	U	1.		NA	I *
	12/13/91	0001	PCI/L	U	1.		NA	I *
	12/13/91	1001	PCI/L	U	1.		NA	I *
	03/20/92	0001	PCI/L		1.8		NA	I *
POTASSIUM, TOTAL	11/01/90	0001	UG/L		2930.		NA	I *
	02/03/91	0001	UG/L		3230.		NA	I *
	05/04/91	0001	UG/L		3650.		NA	I *
	08/02/91	0001	MG/L		3.75		NA	I *
POTASSIUM-40	02/03/91	0001	PCI/L	U	140.		NA	I *
RADIUM-226	11/01/90	0001	PCI/L	U	1.		NA	I *
	02/03/91	0001	PCI/L	U	1.		NA	I *
	08/02/91	0001	PCI/L	U	1.		NA	I *
	12/13/91	0001	PCI/L	U	1.		NA	I *
	12/13/91	1001	PCI/L	U	1.		NA	I *
	03/20/92	0001	PCI/L		0.4		NA	I *
REDOX POTENTIAL	12/13/91	0001	MVOLTS		-54.1		NA	I *
	03/20/92	0001	MVOLTS		-99.5		NA	I *
RUTHENIUM-103	02/03/91	0001	PCI/L	U	9.4		NA	I *
RUTHENIUM-106	02/03/91	0001	PCI/L	U	120.		NA	I *
SCANDIUM-46	02/03/91	0001	PCI/L	U	13.		NA	I *

PARAMETER VALUE INDICATOR (PVI): U - LESS THAN DETECTION LIMIT

GROUNDWATER QUALITY DATA BY LOCATION
SITE: TXT99 OU1 VALIDATED DATA
LOCATION: 0122
NORTH COORDINATE: 597637.24 FT
EAST COORDINATE: 1495224.80 FT
10/30/90 TO 09/18/92
REPORT DATE: 05/06/93

FORMATION OF COMPLETION: ALLUVIUM (AL)
HYDRAULIC FLOW RELATIONSHIP: ON SITE (O)

PARAMETER NAME	LOG DATE	SAMPLE ID	UNITS OF MEASURE	PVI	LAB VALUE	PVI	VALIDATED VALUE	RUN TYPE
SILVER-110	02/03/91	0001	PCI/L	U	48.		NA	I *
SODIUM, TOTAL	11/01/90	0001	UG/L		62200.		NA	I *
	02/03/91	0001	UG/L		56900.		NA	I *
	05/04/91	0001	UG/L		60600.		NA	I *
	08/02/91	0001	MG/L		61.8		NA	I *
SODIUM-22	02/03/91	0001	PCI/L	U	16.		NA	I *
SPECIFIC CONDUCTANCE	12/13/91	0001	UMHOS/CM		1150		NA	I *
	03/20/92	0001	UMHOS/CM		2310		NA	I *
STRONTIUM-85	02/03/91	0001	PCI/L	U	18.		NA	I *
STRONTIUM-90	11/01/90	0001	PCI/L	U	5.		NA	I *
	02/03/91	0001	PCI/L	U	2.		NA	I *
	08/02/91	0001	PCI/L	U	1.1		NA	I *
	12/13/91	0001	PCI/L	U	5.		NA	I *
	12/13/91	1001	PCI/L	U	5.		NA	I *
	03/20/92	0001	PCI/L		0.0		NA	I *
SULFATE	11/01/90	0001	MG/L		204.		NA	I *
	02/03/91	0001	MG/L		169.		NA	I *
	05/04/91	0001	MG/L		168.		NA	I *
	08/02/91	0001	MG/L		143.		NA	I *
	03/20/92	0001	MG/L		168.		168.	I
TEMPERATURE	12/13/91	0001	DEG C		14.5		NA	I *
	03/20/92	0001	DEG C		14.2		NA	I *
TETRACHLOROETHENE	11/01/90	0001	UG/L	U	.3	U	.3	I
	02/03/91	0001	UG/L	U	.3	U	.3	I
	05/04/91	0001	UG/L	U	.3	U	.3	I
	08/01/91	0001	UG/L	U	.3	U	.3	I
	12/13/91	0001	UG/L	U	1.0	U	1.0	I
	12/13/91	1001	UG/L	U	1.0	U	1.0	I
	03/20/92	0001	UG/L	U	0.30	U	0.30	I
THORIUM-228	11/01/90	0001	PCI/L	U	1.		NA	I *
	02/03/91	0001	PCI/L		1.6		NA	I *
	08/02/91	0001	PCI/L		1.97		NA	I *
	12/13/91	0001	PCI/L	U	1.		NA	I *
	12/13/91	1001	PCI/L	U	1.1		NA	I *
	03/20/92	0001	PCI/L		1.0		NA	I *
THORIUM-230	11/01/90	0001	PCI/L	U	1.		NA	I *
	02/03/91	0001	PCI/L		1.4		NA	I *
	08/02/91	0001	PCI/L	U	1.		NA	I *
	12/13/91	0001	PCI/L	U	1.		NA	I *
	12/13/91	1001	PCI/L	U	1.1		NA	I *
	03/20/92	0001	PCI/L		1.3		NA	I *
THORIUM-232	11/01/90	0001	PCI/L	U	1.		NA	I *
	02/03/91	0001	PCI/L	U	1.		NA	I *
	08/02/91	0001	PCI/L	U	1.		NA	I *
	12/13/91	0001	PCI/L	U	1.		NA	I *

PARAMETER VALUE INDICATOR (PVI): U - LESS THAN DETECTION LIMIT

GROUNDWATER QUALITY DATA BY LOCATION
SITE: TXT99 OU1 VALIDATED DATA
LOCATION: 0122
NORTH COORDINATE: 597637.24 FT
EAST COORDINATE: 1495224.80 FT
10/30/90 TO 09/18/92
REPORT DATE: 05/06/93

FORMATION OF COMPLETION: ALLUVIUM (AL)
HYDRAULIC FLOW RELATIONSHIP: ON SITE (O)

PARAMETER NAME	LOG DATE	SAMPLE ID	UNITS OF MEASURE	PVI	LAB VALUE	PVI	VALIDATED VALUE	RUN TYPE
THORIUM-232	12/13/91	1001	PCI/L	U	1.1		NA	I *
	03/20/92	0001	PCI/L		0.0		NA	I *
TIN-113	02/03/91	0001	PCI/L	U	15.		NA	I *
TIN-126	02/03/91	0001	PCI/L	U	15.		NA	I *
TOLUENE	11/01/90	0001	UG/L	U	2.	U	2.	I
	02/03/91	0001	UG/L	U	2.	U	2.	I
	05/04/91	0001	UG/L	U	2.	U	2.	I
	08/01/91	0001	UG/L	U	2.	U	2.	I
	12/13/91	0001	UG/L	U	1.0	U	1.0	I
	12/13/91	1001	UG/L	U	1.0	U	1.0	I
	03/20/92	0001	UG/L	U	2.0	UJ	2.0	I
TOTAL XYLENES	11/01/90	0001	UG/L	U	1.	U	1.	I
	02/03/91	0001	UG/L	U	1.	U	1.	I
	05/04/91	0001	UG/L	U	1.	U	1.	I
	08/01/91	0001	UG/L	U	1.	U	1.	I
	12/13/91	0001	UG/L	U	2.0		NA	I
	12/13/91	1001	UG/L	U	2.0		NA	I
	03/20/92	0001	UG/L	U	2.0	UJ	2.0	I
TRICHLOROETHENE	11/01/90	0001	UG/L	U	1.2	U	1.2	I
	02/03/91	0001	UG/L	U	1.2	U	1.2	I
	02/03/91	A001	% RECOVERY		80.		NA	I *
	02/03/91	B001	% RECOVERY		77.		NA	I *
	05/04/91	0001	UG/L	U	1.2	U	1.2	I
	08/01/91	0001	UG/L	U	1.2	U	1.2	I
	12/13/91	0001	UG/L	U	1.0	U	1.0	I
	12/13/91	1001	UG/L	U	1.0	U	1.0	I
	03/20/92	0001	UG/L	U	1.2	U	1.2	I
TRICHLOROFLUOROMETHANE	11/01/90	0001	UG/L	U	2.	U	2.	I
	02/03/91	0001	UG/L	U	2.	U	2.	I
	05/04/91	0001	UG/L	U	2.	U	2.	I
	08/01/91	0001	UG/L	U	2.	U	2.	I
	12/13/91	0001	UG/L	U	2.0	U	2.0	I
	12/13/91	1001	UG/L	U	2.0	U	2.0	I
	03/20/92	0001	UG/L	U	2.0	U	2.0	I
TRIFLUOROTOLUENE	12/13/91	0001	% RECOVERY		92.		NA	I *
	12/13/91	1001	% RECOVERY		75.		NA	I *
	03/20/92	0001	% RECOVERY		82.		NA	I *
TRITIUM	11/01/90	0001	PCI/L		4340.		NA	I *
	02/03/91	0001	PCI/ML		4.9		NA	I *
	08/02/91	0001	PCI/L		4740.		NA	I *
	12/13/91	0001	PCI/L		5140.		NA	I *
	12/13/91	1001	PCI/L		5170.		NA	I *
	03/20/92	0001	PCI/L		5000.		NA	I *
	03/20/92	C001	PCI/L		4500.		NA	I *
URANIUM-234	11/01/90	0001	PCI/L		1.31		NA	I *
	02/03/91	0001	PCI/L		2.2		NA	I *
	08/02/91	0001	PCI/L		5.34		NA	I *

PARAMETER VALUE INDICATOR (PVI): U - LESS THAN DETECTION LIMIT

GROUNDWATER QUALITY DATA BY LOCATION
SITE: TXT99 OU1 VALIDATED DATA
LOCATION: 0122
NORTH COORDINATE: 597637.24 FT
EAST COORDINATE: 1495224.80 FT
10/30/90 TO 09/18/92
REPORT DATE: 05/06/93

FORMATION OF COMPLETION: ALLUVIUM (AL)
HYDRAULIC FLOW RELATIONSHIP: ON SITE (O)

PARAMETER NAME	LOG DATE	SAMPLE ID	UNITS OF MEASURE	PVI	LAB VALUE	PVI	VALIDATED VALUE	RUN TYPE
URANIUM-234	12/13/91	0001	PCI/L		2.3		NA	I *
	12/13/91	1001	PCI/L		2.11		NA	I *
	03/20/92	0001	PCI/L		0.8		NA	I *
URANIUM-235	11/01/90	0001	PCI/L	U	1.		NA	I *
	02/03/91	0001	PCI/L	U	1.		NA	I *
	03/20/92	0001	PCI/L		0.0		NA	I *
URANIUM-235/236	08/02/91	0001	PCI/L	U	1.		NA	I *
	12/13/91	0001	PCI/L	U	1.		NA	I *
	12/13/91	1001	PCI/L	U	1.		NA	I *
URANIUM-238	11/01/90	0001	PCI/L	U	1.		NA	I *
	02/03/91	0001	PCI/L		1.5		NA	I *
	08/02/91	0001	PCI/L		5.77		NA	I *
	12/13/91	0001	PCI/L	U	1.		NA	I *
	12/13/91	1001	PCI/L	U	1.		NA	I *
	03/20/92	0001	PCI/L		0.3		NA	I *
VINYL CHLORIDE	11/01/90	0001	UG/L	U	1.8	U	1.8	I
	02/03/91	0001	UG/L	U	1.8	U	1.8	I
	02/03/91	A001	% RECOVERY		94.		NA	I *
	02/03/91	B001	% RECOVERY		89.		NA	I *
	05/04/91	0001	UG/L	U	1.8	U	1.8	I
	08/01/91	0001	UG/L	U	1.8	UJ	1.8	I
	12/13/91	0001	UG/L	U	2.0	UJ	2.0	I
	12/13/91	1001	UG/L	U	2.0	UJ	2.0	I
	03/20/92	0001	UG/L	U	1.8	UJ	1.8	I
YTTRIUM-88	02/03/91	0001	PCI/L	U	26.		NA	I *
ZINC-65	02/03/91	0001	PCI/L	U	32.		NA	I *
ZIRCONIUM-95	02/03/91	0001	PCI/L	U	29.		NA	I *

PARAMETER VALUE INDICATOR (PVI): U - LESS THAN DETECTION LIMIT

GROUNDWATER QUALITY DATA BY LOCATION
SITE: TXT99 OU1 VALIDATED DATA
LOCATION: 0123
NORTH COORDINATE: 597471.04 FT
EAST COORDINATE: 1494746.19 FT
10/30/90 TO 09/18/92
REPORT DATE: 05/06/93

FORMATION OF COMPLETION: ALLUVIUM (AL)
HYDRAULIC FLOW RELATIONSHIP: DOWN GRADIENT (D)

PARAMETER NAME	LOG DATE	SAMPLE ID	UNITS OF MEASURE	PVI	LAB VALUE	PVI	VALIDATED VALUE	RUN TYPE
1,1,1,2-TETRACHLOROETHANE	11/03/90	0001	UG/L	U	1.	UJ	1.	I
	05/01/91	0001	UG/L	U	1.	UJ	1.0	I
	12/11/91	0001	UG/L	U	1.0	UJ	1.0	I
	06/16/92	0001	UG/L	U	1.0	UJ	1.0	I
1,1,1-TRICHLOROETHANE	11/03/90	0001	UG/L	U	.3	U	.3	I
	05/01/91	0001	UG/L	U	.3	U	.3	I
	12/11/91	0001	UG/L	U	1.0	UJ	1.0	I
	06/16/92	0001	UG/L	U	0.30	U	0.30	I
1,1,2,2-TETRACHLOROETHANE	11/03/90	0001	UG/L	U	.3	U	.3	I
	05/01/91	0001	UG/L	U	.3	U	.3	I
	12/11/91	0001	UG/L	U	1.0	UJ	1.0	I
	06/16/92	0001	UG/L	U	0.30		NA	I
1,1,2-TRICHLOROETHANE	11/03/90	0001	UG/L	U	.2	U	.2	I
	05/01/91	0001	UG/L	U	.2	U	.2	I
	12/11/91	0001	UG/L	U	1.0	UJ	1.0	I
	06/16/92	0001	UG/L	U	0.20	UJ	0.20	I
1,1-DICHLOROETHANE	11/03/90	0001	UG/L	U	.7	U	.7	I
	05/01/91	0001	UG/L	U	.7	U	.7	I
	12/11/91	0001	UG/L	U	1.0	U	1.0	I
	06/16/92	0001	UG/L	U	0.70	UJ	0.70	I
1,1-DICHLOROETHENE	11/03/90	0001	UG/L	U	1.3	UJ	1.3	I
	05/01/91	0001	UG/L	U	1.3	UJ	1.3	I
	12/11/91	0001	UG/L	U	1.0	U	1.0	I
	06/16/92	0001	UG/L	U	1.0	UJ	1.0	I
1,2,-CIS-DICHLOROETHENE	06/16/92	0001	UG/L	U	1.0	U	1.0	I
1,2,3-TRICHLOROPROPANE	11/03/90	0001	UG/L	U	1.	UJ	1.	I
	05/01/91	0001	UG/L	U	1.	UJ	1.0	I
	12/11/91	0001	UG/L	U	1.0	UJ	1.0	I
	06/16/92	0001	UG/L	U	1.0	UJ	1.0	I
1,2-DICHLOROBENZENE	11/03/90	0001	UG/L	U	1.5	U	1.5	I
	05/01/91	0001	UG/L	U	1.5	U	1.5	I
	12/11/91	0001	UG/L	U	1.0	U	1.0	I
	06/16/92	0001	UG/L	U	1.5	U	1.5	I
1,2-DICHLOROETHANE	11/03/90	0001	UG/L	U	.3	U	.3	I
	05/01/91	0001	UG/L	U	.3	U	.3	I
	12/11/91	0001	UG/L	U	1.0	UJ	1.0	I
	06/16/92	0001	UG/L	U	0.30	U	0.30	I
1,2-DICHLOROETHENE	05/01/91	0001	UG/L	U	1.	U	1.	I
1,2-DICHLOROPROPANE	11/03/90	0001	UG/L	U	.4	U	.4	I
	05/01/91	0001	UG/L	U	.4	U	.4	I
	12/11/91	0001	UG/L	U	1.0	UJ	1.0	I
	06/16/92	0001	UG/L	U	0.40	UJ	0.40	I
1,2-TRANS-DICHLOROETHENE	11/03/90	0001	UG/L	U	1.	U	1.	I
	05/01/91	0001	UG/L	U	1.	U	1.	I

PARAMETER VALUE INDICATOR (PVI): U - LESS THAN DETECTION LIMIT

GROUNDWATER QUALITY DATA BY LOCATION
SITE: TXT99 OU1 VALIDATED DATA
LOCATION: D123
NORTH COORDINATE: 597471.04 FT
EAST COORDINATE: 1494746.19 FT
10/30/90 TO 09/18/92
REPORT DATE: 05/06/93

FORMATION OF COMPLETION: ALLUVIUM (AL)
HYDRAULIC FLOW RELATIONSHIP: DOWN GRADIENT (D)

PARAMETER NAME	LOG DATE	SAMPLE ID	UNITS OF MEASURE	PVI	LAB VALUE	PVI	VALIDATED VALUE	RUN TYPE
1,2-TRANS-DICHLOROETHENE	12/11/91	0001	UG/L	U	1.0	UJ	1.0	I
	06/16/92	0001	UG/L	U	1.0	U	1.0	I
1,3-CIS-DICHLOROPROPENE	11/03/90	0001	UG/L	U	3.4	U	3.4	I
	05/01/91	0001	UG/L	U	3.4	U	3.4	I
	12/11/91	0001	UG/L	U	1.0	UJ	1.0	I
	06/16/92	0001	UG/L	U	3.4	U	3.4	I
1,3-DICHLOROBENZENE	11/03/90	0001	UG/L	U	3.2	U	3.2	I
	05/01/91	0001	UG/L	U	3.2	U	3.2	I
	12/11/91	0001	UG/L	U	1.0	U	1.0	I
	06/16/92	0001	UG/L	U	3.2	UJ	3.2	I
1,3-TRANS-DICHLOROPROPENE	11/03/90	0001	UG/L	U	3.4	U	3.4	I
	05/01/91	0001	UG/L	U	3.4	U	3.4	I
	12/11/91	0001	UG/L	U	1.0	UJ	1.0	I
	06/16/92	0001	UG/L	U	3.4	UJ	3.4	I
1,4-DICHLOROBENZENE	11/03/90	0001	UG/L	U	2.4	U	2.4	I
	05/01/91	0001	UG/L	U	2.4	U	2.4	I
	12/11/91	0001	UG/L	U	1.0	U	1.0	I
	06/16/92	0001	UG/L	U	2.4	UJ	2.4	I
1-CHLOROHEXANE	11/03/90	0001	UG/L	U	1.	UJ	1.	I
	05/01/91	0001	UG/L	U	1.	UJ	1.0	I
	06/16/92	0001	UG/L	U	1.0	UJ	1.0	I
2,2'-OXYBIS (1-CHLOROPROPANE)	11/03/90	0001	UG/L	U	20.	UJ	20.	I
	05/01/91	0001	UG/L	U	20.	UJ	20.	I
	06/16/92	0001	UG/L	U	2.0	UJ	2.0	I
2-CHLOROETHYLVINYLETHER	11/03/90	0001	UG/L	U	1.3	U	1.3	I
	05/01/91	0001	UG/L	U	1.3	U	1.3	I
	12/11/91	0001	UG/L	U	5.0		NA	I
	06/16/92	0001	UG/L	U	1.3	UJ	1.3	I
2-CHLOROTOLUENE	12/11/91	0001	UG/L	U	1.0	UJ	1.0	I
	06/16/92	0001	UG/L	U	1.0	U	1.0	I
ACTINIUM-227	06/16/92	0001	PCI/L	U	14.		NA	I *
ALKALINITY	12/11/91	0001	MG/L		309		NA	I *
	06/16/92	0001	MG/L		323		NA	I *
BENZENE	11/03/90	0001	UG/L	U	2.	U	2.	I
	05/01/91	0001	UG/L	U	2.	U	2.	I
	12/11/91	0001	UG/L	U	1.0	UJ	1.0	I
	06/16/92	0001	UG/L	U	1.0	UJ	1.0	I
BISMUTH-210	11/03/90	0001	PCI/L	U	20.		NA	I *
	12/11/91	0001	PCI/L	U	17.		NA	I *
	06/16/92	0001	PCI/L	U	7.		NA	I *
BROMOBENZENE	11/03/90	0001	UG/L	U	2.	UJ	2.	I
	05/01/91	0001	UG/L	U	2.	UJ	2.0	I
	12/11/91	0001	UG/L	U	1.0	UJ	1.0	I

PARAMETER VALUE INDICATOR (PVI): U - LESS THAN DETECTION LIMIT

GROUNDWATER QUALITY DATA BY LOCATION
SITE: TXT99 OU1 VALIDATED DATA
LOCATION: 0123
NORTH COORDINATE: 597471.04 FT
EAST COORDINATE: 1494746.19 FT
10/30/90 TO 09/18/92
REPORT DATE: 05/06/93

FORMATION OF COMPLETION: ALLUVIUM (AL)
HYDRAULIC FLOW RELATIONSHIP: DOWN GRADIENT (D)

PARAMETER NAME	LOG DATE	SAMPLE ID	UNITS OF MEASURE	PVI	LAB VALUE	PVI	VALIDATED VALUE	RUN TYPE
BROMOBENZENE	06/16/92	0001	UG/L	U	2.0	UJ	2.0	I
BROMOCHLOROMETHANE	11/03/90	0001	% RECOVERY		91.		NA	I *
	05/01/91	0001	% RECOVERY		87.		NA	I *
	12/11/91	0001	% RECOVERY		94.		NA	I *
	06/16/92	0001	% RECOVERY		93.		NA	I *
BROMODICHLOROMETHANE	11/03/90	0001	UG/L	U	1.	U	1.	I
	05/01/91	0001	UG/L	U	1.	U	1.	I
	12/11/91	0001	UG/L	U	1.0	UJ	1.0	I
	06/16/92	0001	UG/L	U	1.0	U	1.0	I
BROMOFORM	11/03/90	0001	UG/L	U	2.	U	2.	I
	05/01/91	0001	UG/L	U	2.	UJ	2.0	I
	12/11/91	0001	UG/L	U	1.0	UJ	1.0	I
	06/16/92	0001	UG/L	U	2.0	UJ	2.0	I
BROMOMETHANE	05/01/91	0001	UG/L	U	1.2	U	1.2	I
	12/11/91	0001	UG/L	U	2.0	UJ	2.0	I
CALCIUM, TOTAL	11/03/90	0001	UG/L		75700.		NA	I *
	05/01/91	0001	UG/L		77700.		NA	I *
	06/16/92	0001	UG/L		79600.		79600.	I
CARBON TETRACHLORIDE	11/03/90	0001	UG/L	U	1.2	U	1.2	I
	05/01/91	0001	UG/L	U	1.2	U	1.2	I
	12/11/91	0001	UG/L	U	1.0	U	1.0	I
	06/16/92	0001	UG/L	U	1.0	U	1.0	I
CESIUM-137	06/16/92	0001	PCI/L	U	3.		NA	I *
CHLORIDE	11/03/90	0001	MG/L		974.		NA	I *
	05/01/91	0001	MG/L		902.		NA	I *
	06/16/92	0001	MG/L		873.		873.	I
CHLOROBENZENE	11/03/90	0001	UG/L	U	2.	U	2.	I
	05/01/91	0001	UG/L	U	2.5	U	2.5	I
	12/11/91	0001	UG/L	U	1.0	U	1.0	I
	06/16/92	0001	UG/L	U	1.0	UJ	1.0	I
CHLOROETHANE	05/01/91	0001	UG/L	U	5.2	UJ	5.2	I
	12/11/91	0001	UG/L	U	2.0	UJ	2.0	I
CHLOROFORM	11/03/90	0001	UG/L	U	.5	U	.5	I
	05/01/91	0001	UG/L	U	.5	U	.5	I
	12/11/91	0001	UG/L	U	1.0	U	1.0	I
	06/16/92	0001	UG/L	U	0.50	U	0.50	I
CHLOROMETHANE	05/01/91	0001	UG/L	U	.8	UJ	0.8	I
	12/11/91	0001	UG/L	U	2.0	UJ	2.0	I
CHLOROTOLUENE	11/03/90	0001	UG/L	U	1.	U	1.	I
	05/01/91	0001	UG/L	U	1.	U	1.	I
DIBROMOCHLOROMETHANE	11/03/90	0001	UG/L	U	.9	U	.9	I
	05/01/91	0001	UG/L	U	.9	U	.9	I

PARAMETER VALUE INDICATOR (PVI): U - LESS THAN DETECTION LIMIT

GROUNDWATER QUALITY DATA BY LOCATION
SITE: TXT99 OU1 VALIDATED DATA
LOCATION: 0123
NORTH COORDINATE: 597471.04 FT
EAST COORDINATE: 1494746.19 FT
10/30/90 TO 09/18/92
REPORT DATE: 05/06/93

FORMATION OF COMPLETION: ALLUVIUM (AL)
HYDRAULIC FLOW RELATIONSHIP: DOWN GRADIENT (D)

PARAMETER NAME	LOG DATE	SAMPLE ID	UNITS OF MEASURE	PVI	LAB VALUE	PVI	VALIDATED VALUE	RUN TYPE
DIBROMOCHLOROMETHANE	12/11/91	0001	UG/L	U	1.0	UJ	1.0	I
	06/16/92	0001	UG/L	U	0.90	UJ	0.90	I
DIBROMOMETHANE	11/03/90	0001	UG/L	U	2.	UJ	2.	I
	05/01/91	0001	UG/L	U	2.	UJ	2.0	I
	12/11/91	0001	UG/L	U	1.0	UJ	1.0	I
	06/16/92	0001	UG/L	B	2.7	UJ	2.7	I
DICHLORODIFLUOROMETHANE	05/01/91	0001	UG/L	U	1.8	U	1.8	I
	12/11/91	0001	UG/L	U	2.0		NA	I
DICHLOROMETHANE-METHYLENE CHLORIDE	11/03/90	0001	UG/L	U	2.	UJ	2.	I
	05/01/91	0001	UG/L	U	5.	U	5.	I
	12/11/91	0001	UG/L	U	4.0	U	4.0	I
	06/16/92	0001	UG/L	U	4.0	UJ	4.0	I
DISSOLVED OXYGEN	12/11/91	0001	MG/L		15.97		NA	I *
	06/16/92	0001	MG/L		.42		NA	I *
ETHYLBENZENE	11/03/90	0001	UG/L	U	2.	U	2.	I
	05/01/91	0001	UG/L	U	2.	U	2.	I
	12/11/91	0001	UG/L	U	1.0	UJ	1.0	I
	06/16/92	0001	UG/L	U	1.0	UJ	1.0	I
FLUROBENZENE	11/03/90	0001	% RECOVERY		108.		NA	I *
	05/01/91	0001	% RECOVERY		102.		NA	I *
IRON, TOTAL	11/03/90	0001	UG/L		39.5		NA	I *
	05/01/91	0001	UG/L		109.		NA	I *
	06/16/92	0001	UG/L		203.		203.	I
MAGNESIUM, TOTAL	11/03/90	0001	UG/L		34000.		NA	I *
	05/01/91	0001	UG/L		33700.		NA	I *
	06/16/92	0001	UG/L		32900.		32900.	I
MANGANESE, TOTAL	11/03/90	0001	UG/L		38.3		NA	I *
	05/01/91	0001	UG/L		386.		NA	I *
	06/16/92	0001	UG/L		416.		416.	I
NITRATE NITRITE	11/03/90	0001	MG/L	U	.1		NA	I *
	05/01/91	0001	MG/L	U	.1		NA	I *
	06/16/92	0001	MG/L		0.15		0.15	I
	06/16/92	A001	% RECOVERY		85.2		NA	I *
	06/16/92	B001	% RECOVERY		86.2		NA	I *
	06/16/92	C001	%DIFFRENCE		2.0		NA	I *
O-CHLOROFLUROBENZENE	11/03/90	0001	% RECOVERY		98.		NA	I *
	05/01/91	0001	% RECOVERY		94.		NA	I *
PH	12/11/91	0001	SU		7.54		NA	I *
	06/16/92	0001	SU		7.30		NA	I *
PLUTONIUM-238	11/03/90	0001	PCI/L	U	1.		NA	I *
	12/11/91	0001	PCI/L	U	1.		NA	I *
	06/16/92	0001	PCI/L		0.0		NA	I *
PLUTONIUM-239/240	11/03/90	0001	PCI/L	U	1.		NA	I *

PARAMETER VALUE INDICATOR (PVI): U - LESS THAN DETECTION LIMIT

GROUNDWATER QUALITY DATA BY LOCATION
SITE: TXT99 OU1 VALIDATED DATA
LOCATION: 0123
NORTH COORDINATE: 597471.04 FT
EAST COORDINATE: 1494746.19 FT
10/30/90 TO 09/18/92
REPORT DATE: 05/06/93

FORMATION OF COMPLETION: ALLUVIUM (AL)
HYDRAULIC FLOW RELATIONSHIP: DOWN GRADIENT (D)

PARAMETER NAME	LOG DATE	SAMPLE ID	UNITS OF MEASURE	PVI	LAB VALUE	PVI	VALIDATED VALUE	RUN TYPE
PLUTONIUM-239/240	12/11/91	0001	PCI/L	U	1.		NA	I *
	06/16/92	0001	PCI/L		0.0		NA	I *
POTASSIUM, TOTAL	11/03/90	0001	UG/L		13340.		NA	I *
	05/01/91	0001	UG/L		14500.		NA	I *
	06/16/92	0001	UG/L		13100.		13100.	I
RADIUM-226	11/03/90	0001	PCI/L	U	1.		NA	I *
	12/11/91	0001	PCI/L	U	1.		NA	I *
	06/16/92	0001	PCI/L		0.5		NA	I *
	06/16/92	C001	PCI/L		0.8		NA	I *
REDOX POTENTIAL	12/11/91	0001	MVOLTS		33		NA	I *
	06/16/92	0001	MVOLTS		-137		NA	I *
SODIUM, TOTAL	11/03/90	0001	UG/L		561000.		NA	I *
	05/01/91	0001	UG/L		592000.		NA	I *
	06/16/92	0001	UG/L		565000.		565000.	I
SPECIFIC CONDUCTANCE	12/11/91	0001	UMHOS/CM		2500		NA	I *
	06/16/92	0001	UMHOS/CM		2600		NA	I *
STRONTIUM-90	11/03/90	0001	PCI/L	U	5.		NA	I *
	12/11/91	0001	PCI/L	U	5.		NA	I *
	06/16/92	0001	PCI/L		0.7		NA	I *
SULFATE	11/03/90	0001	MG/L		64.1		NA	I *
	05/01/91	0001	MG/L		24.1		NA	I *
	06/16/92	0001	MG/L		58.5		58.5	I
TEMPERATURE	12/11/91	0001	DEG C		13.0		NA	I *
	06/16/92	0001	DEG C		14.5		NA	I *
TETRACHLOROETHENE	11/03/90	0001	UG/L	U	.3	U	.3	I
	05/01/91	0001	UG/L	U	.3	U	.3	I
	12/11/91	0001	UG/L	U	1.0	U	1.0	I
	06/16/92	0001	UG/L	U	0.30	UJ	0.30	I
THORIUM-228	11/03/90	0001	PCI/L	U	1.		NA	I *
	06/16/92	0001	PCI/L		0.0		NA	I *
THORIUM-230	11/03/90	0001	PCI/L	U	1.		NA	I *
	06/16/92	0001	PCI/L		0.1		NA	I *
THORIUM-232	11/03/90	0001	PCI/L	U	1.		NA	I *
	06/16/92	0001	PCI/L		0.0		NA	I *
TOLUENE	11/03/90	0001	UG/L	U	2.	U	2.	I
	05/01/91	0001	UG/L	U	2.	U	2.	I
	12/11/91	0001	UG/L	U	1.0	UJ	1.0	I
	06/16/92	0001	UG/L	U	2.0	UJ	2.0	I
TOTAL XYLENES	11/03/90	0001	UG/L	U	1.	U	1.	I
	05/01/91	0001	UG/L	U	1.	U	1.	I
	12/11/91	0001	UG/L	U	2.0	UJ	2.0	I
	06/16/92	0001	UG/L	U	2.0	UJ	2.0	I

PARAMETER VALUE INDICATOR (PVI): U - LESS THAN DETECTION LIMIT

GROUNDWATER QUALITY DATA BY LOCATION
SITE: TXT99 OU1 VALIDATED DATA
LOCATION: 0123
NORTH COORDINATE: 597471.04 FT
EAST COORDINATE: 1494746.19 FT
10/30/90 TO 09/18/92
REPORT DATE: 05/06/93

FORMATION OF COMPLETION: ALLUVIUM (AL)
HYDRAULIC FLOW RELATIONSHIP: DOWN GRADIENT (D)

PARAMETER NAME	LOG DATE	SAMPLE ID	UNITS OF MEASURE	PVI	LAB VALUE	PVI	VALIDATED VALUE	RUN TYPE
TRICHLOROETHENE	11/03/90	0001	UG/L		1.8	J	1.8	I
	05/01/91	0001	UG/L	U	1.2	U	1.2	I
	12/11/91	0001	UG/L	U	1.0	U	1.0	I
	06/16/92	0001	UG/L	U	1.2	UJ	1.2	I
TRICHLOROFLUOROMETHANE	11/03/90	0001	UG/L	U	2.	U	2.	I
	05/01/91	0001	UG/L	U	2.	U	2.	I
	12/11/91	0001	UG/L	U	2.0	U	2.0	I
	06/16/92	0001	UG/L	U	2.0	U	2.0	I
TRIFLUOROTOLUENE	12/11/91	0001	% RECOVERY		97.		NA	I *
	06/16/92	0001	% RECOVERY		97.		NA	I *
TRITIUM	11/03/90	0001	PCI/L	U	500.		NA	I *
	12/11/91	0001	PCI/L	U	500.		NA	I *
	06/16/92	0001	PCI/L		70.		NA	I *
URANIUM-234	11/03/90	0001	PCI/L	U	1.		NA	I *
	12/11/91	0001	PCI/L		1.01		NA	I *
	06/16/92	0001	PCI/L		0.2		NA	I *
URANIUM-235	11/03/90	0001	PCI/L	U	1.		NA	I *
	06/16/92	0001	PCI/L		0.0		NA	I *
URANIUM-235/236	12/11/91	0001	PCI/L	U	1.		NA	I *
URANIUM-238	11/03/90	0001	PCI/L	U	1.		NA	I *
	12/11/91	0001	PCI/L	U	1.		NA	I *
	06/16/92	0001	PCI/L		0.0		NA	I *
VINYL CHLORIDE	11/03/90	0001	UG/L	U	1.8	U	1.8	I
	05/01/91	0001	UG/L	U	1.8	U	1.8	I
	12/11/91	0001	UG/L	U	2.0	UJ	2.0	I
	06/16/92	0001	UG/L	U	1.8	UJ	1.8	I

PARAMETER VALUE INDICATOR (PVI): U - LESS THAN DETECTION LIMIT

GROUNDWATER QUALITY DATA BY LOCATION
SITE: TXT99 OU1 VALIDATED DATA
LOCATION: 0124
NORTH COORDINATE: 597345.59 FT
EAST COORDINATE: 1494711.26 FT
10/30/90 TO 09/18/92
REPORT DATE: 05/06/93

FORMATION OF COMPLETION: ALLUVIUM (AL)
HYDRAULIC FLOW RELATIONSHIP: DOWN GRADIENT (D)

PARAMETER NAME	LOG DATE	SAMPLE ID	UNITS OF MEASURE	PVI	LAB VALUE	PVI	VALIDATED VALUE	RUN TYPE
1,1,1,2-TETRACHLOROETHANE	11/03/90	0001	UG/L	U	1.	UJ	1.	I
	05/02/91	0001	UG/L	U	1.	UJ	1.	I
	12/12/91	0001	UG/L	U	1.0	UJ	1.0	I
	06/16/92	0001	UG/L	U	1.0	UJ	1.0	I
	06/16/92	1001	UG/L	U	1.0	UJ	1.0	I
1,1,1-TRICHLOROETHANE	11/03/90	0001	UG/L	U	.3	U	.3	I
	05/02/91	0001	UG/L	U	.3	U	.3	I
	12/12/91	0001	UG/L	U	1.0	U	1.0	I
	06/16/92	0001	UG/L		0.78		0.78	I
	06/16/92	1001	UG/L	U	0.30	U	0.30	I
1,1,2,2-TETRACHLOROETHANE	11/03/90	0001	UG/L	U	.3	U	.3	I
	05/02/91	0001	UG/L	U	.3	U	.3	I
	12/12/91	0001	UG/L	U	1.0	U	1.0	I
	06/16/92	0001	UG/L	U	0.30		NA	I
	06/16/92	1001	UG/L	U	0.30		NA	I
1,1,2-TRICHLOROETHANE	11/03/90	0001	UG/L	U	.2	U	.2	I
	05/02/91	0001	UG/L	U	.2	U	.2	I
	12/12/91	0001	UG/L	U	1.0	UJ	1.0	I
	06/16/92	0001	UG/L	U	0.20	UJ	0.20	I
	06/16/92	1001	UG/L	U	0.20	UJ	0.20	I
1,1-DICHLOROETHANE	11/03/90	0001	UG/L	U	.7	U	.7	I
	05/02/91	0001	UG/L	U	.7	U	.7	I
	12/12/91	0001	UG/L	U	1.0	U	1.0	I
	06/16/92	0001	UG/L	U	0.70	UJ	0.70	I
	06/16/92	1001	UG/L	U	0.70	UJ	0.70	I
1,1-DICHLOROETHENE	11/03/90	0001	UG/L	U	1.3	U	1.3	I
	05/02/91	0001	UG/L	U	1.3	UJ	1.3	I
	12/12/91	0001	UG/L	U	1.0	U	1.0	I
	06/16/92	0001	UG/L	U	1.0	UJ	1.0	I
	06/16/92	1001	UG/L	U	1.0	UJ	1.0	I
1,2,-CIS-DICHLOROETHENE	06/16/92	0001	UG/L		1.8		1.8	I
	06/16/92	1001	UG/L	U	1.0	U	1.0	I
1,2,3-TRICHLOROPROPANE	11/03/90	0001	UG/L	U	1.	UJ	1.	I
	05/02/91	0001	UG/L	U	1.	UJ	1.	I
	12/12/91	0001	UG/L	U	1.0	UJ	1.0	I
	06/16/92	0001	UG/L	U	1.0	UJ	1.0	I
	06/16/92	1001	UG/L	U	1.0	UJ	1.0	I
1,2-DICHLOROBENZENE	11/03/90	0001	UG/L	U	1.5	U	1.5	I
	05/02/91	0001	UG/L	U	1.5	U	1.5	I
	12/12/91	0001	UG/L	U	1.0	U	1.0	I
	06/16/92	0001	UG/L	U	1.5	U	1.5	I
	06/16/92	1001	UG/L	U	1.5	U	1.5	I
1,2-DICHLOROETHANE	11/03/90	0001	UG/L	U	.3	U	.3	I
	05/02/91	0001	UG/L	U	.3	U	.3	I
	12/12/91	0001	UG/L	U	1.0	UJ	1.0	I
	06/16/92	0001	UG/L	U	0.30	U	0.30	I
	06/16/92	1001	UG/L	U	0.30	U	0.30	I

PARAMETER VALUE INDICATOR (PVI): U - LESS THAN DETECTION LIMIT

GROUNDWATER QUALITY DATA BY LOCATION
SITE: TXT99 OU1 VALIDATED DATA
LOCATION: 0124
NORTH COORDINATE: 597345.59 FT
EAST COORDINATE: 1494711.26 FT
10/30/90 TO 09/18/92
REPORT DATE: 05/06/93

FORMATION OF COMPLETION: ALLUVIUM (AL)
HYDRAULIC FLOW RELATIONSHIP: DOWN GRADIENT (D)

PARAMETER NAME	LOG DATE	SAMPLE ID	UNITS OF MEASURE	PVI	LAB VALUE	PVI	VALIDATED VALUE	RUN TYPE
1,2-DICHLOROETHENE	05/02/91	0001	UG/L	U	1.	U	1.	I
1,2-DICHLOROPROPANE	11/03/90	0001	UG/L	U	.4	U	.4	I
	05/02/91	0001	UG/L	U	.4	U	.4	I
	12/12/91	0001	UG/L	U	1.0	U	1.0	I
	06/16/92	0001	UG/L	U	0.40	UJ	0.40	I
	06/16/92	1001	UG/L	U	0.40	UJ	0.40	I
1,2-TRANS-DICHLOROETHENE	11/03/90	0001	UG/L	U	1.	U	1.	I
	05/02/91	0001	UG/L	U	1.	U	1.	I
	12/12/91	0001	UG/L	U	1.0	U	1.0	I
	06/16/92	0001	UG/L	U	1.0	U	1.0	I
	06/16/92	1001	UG/L	U	1.0	U	1.0	I
1,3-CIS-DICHLOROPROPENE	11/03/90	0001	UG/L	U	3.4	U	3.4	I
	05/02/91	0001	UG/L	U	3.4	U	3.4	I
	12/12/91	0001	UG/L	U	1.0	U	1.0	I
	06/16/92	0001	UG/L	U	3.4	U	3.4	I
	06/16/92	1001	UG/L	U	3.4	U	3.4	I
1,3-DICHLOROBENZENE	11/03/90	0001	UG/L	U	3.2	U	3.2	I
	05/02/91	0001	UG/L	U	3.2	U	3.2	I
	12/12/91	0001	UG/L	U	1.0	U	1.0	I
	06/16/92	0001	UG/L	U	3.2	UJ	3.2	I
	06/16/92	1001	UG/L	U	3.2	UJ	3.2	I
1,3-TRANS-DICHLOROPROPENE	11/03/90	0001	UG/L	U	3.4	U	3.4	I
	05/02/91	0001	UG/L	U	3.4	U	3.4	I
	12/12/91	0001	UG/L	U	1.0	UJ	1.0	I
	06/16/92	0001	UG/L	U	3.4	UJ	3.4	I
	06/16/92	1001	UG/L	U	3.4	UJ	3.4	I
1,4-DICHLOROBENZENE	11/03/90	0001	UG/L	U	2.4	U	2.4	I
	05/02/91	0001	UG/L	U	2.4	U	2.4	I
	12/12/91	0001	UG/L	U	1.0	U	1.0	I
	06/16/92	0001	UG/L	U	2.4	UJ	2.4	I
	06/16/92	1001	UG/L	U	2.4	UJ	2.4	I
1-CHLOROHEXANE	11/03/90	0001	UG/L	U	1.	UJ	1.	I
	05/02/91	0001	UG/L	U	1.	UJ	1.	I
	06/16/92	0001	UG/L	U	1.0	UJ	1.0	I
	06/16/92	1001	UG/L	U	1.0	UJ	1.0	I
2,2'-OXYBIS (1-CHLOROPROPANE)	11/03/90	0001	UG/L	U	20.	UJ	20.	I
	05/02/91	0001	UG/L	U	20.	UJ	20.	I
	06/16/92	0001	UG/L	U	2.0	UJ	2.0	I
	06/16/92	1001	UG/L	U	2.0	UJ	2.0	I
2-CHLOROETHYLVINYLETHER	11/03/90	0001	UG/L	U	1.3	UJ	1.3	I
	05/02/91	0001	UG/L	U	1.3	UJ	1.3	I
	12/12/91	0001	UG/L	U	5.0		NA	I
	06/16/92	0001	UG/L	U	1.3	UJ	1.3	I
	06/16/92	1001	UG/L	U	1.3	UJ	1.3	I
2-CHLOROTOLUENE	12/12/91	0001	UG/L	U	1.0	UJ	1.0	I
	06/16/92	0001	UG/L	U	1.0	U	1.0	I

PARAMETER VALUE INDICATOR (PVI): U - LESS THAN DETECTION LIMIT

GROUNDWATER QUALITY DATA BY LOCATION
SITE: TXT99 OU1 VALIDATED DATA
LOCATION: 0124
NORTH COORDINATE: 597345.59 FT
EAST COORDINATE: 1494711.26 FT
10/30/90 TO 09/18/92
REPORT DATE: 05/06/93

FORMATION OF COMPLETION: ALLUVIUM (AL)
HYDRAULIC FLOW RELATIONSHIP: DOWN GRADIENT (D)

PARAMETER NAME	LOG DATE	SAMPLE ID	UNITS OF MEASURE	PVI	LAB VALUE	PVI	VALIDATED VALUE	RUN TYPE
2-CHLOROTOLUENE	06/16/92	1001	UG/L	U	1.0	U	1.0	I
ACTINIUM-227	06/16/92	0001	PCI/L	U	13.		NA	I *
	06/16/92	1001	PCI/L	U	15.		NA	I *
	06/16/92	1C01	PCI/L	U	15.		NA	I *
ALKALINITY	12/12/91	0001	MG/L		327		NA	I *
	06/16/92	0001	MG/L		314.5		NA	I *
BENZENE	11/03/90	0001	UG/L	U	2.	U	2.	I
	05/02/91	0001	UG/L	U	2.	U	2.	I
	12/12/91	0001	UG/L	U	1.0	U	1.0	I
	06/16/92	0001	UG/L	U	1.0	UJ	1.0	I
	06/16/92	1001	UG/L	U	1.0	UJ	1.0	I
BISMUTH-210	11/03/90	0001	PCI/L	U	20.		NA	I *
	12/12/91	0001	PCI/L	U	11.		NA	I *
	06/16/92	0001	PCI/L	U	7.		NA	I *
	06/16/92	1001	PCI/L	U	7.		NA	I *
	06/16/92	1C01	PCI/L	U	8.		NA	I *
BROMOBENZENE	11/03/90	0001	UG/L	U	2.	UJ	2.	I
	05/02/91	0001	UG/L	U	2.	UJ	2.	I
	12/12/91	0001	UG/L	U	1.0	UJ	1.0	I
	06/16/92	0001	UG/L	U	2.0	UJ	2.0	I
	06/16/92	1001	UG/L	U	2.0	UJ	2.0	I
BROMOCHLOROMETHANE	11/03/90	0001	% RECOVERY		90.		NA	I *
	05/02/91	0001	% RECOVERY		100.		NA	I *
	12/12/91	0001	% RECOVERY		90.		NA	I *
	06/16/92	0001	% RECOVERY		93.		NA	I *
	06/16/92	1001	% RECOVERY		88.		NA	I *
BROMODICHLOROMETHANE	11/03/90	0001	UG/L	U	1.	U	1.	I
	05/02/91	0001	UG/L	U	1.	U	1.	I
	12/12/91	0001	UG/L	U	1.0	U	1.0	I
	06/16/92	0001	UG/L	U	1.0	U	1.0	I
	06/16/92	1001	UG/L	U	1.0	U	1.0	I
BROMOFORM	11/03/90	0001	UG/L	U	2.	U	2.	I
	05/02/91	0001	UG/L	U	2.	UJ	2.	I
	12/12/91	0001	UG/L	U	1.0	U	1.0	I
	06/16/92	0001	UG/L	U	2.0	UJ	2.0	I
	06/16/92	1001	UG/L	U	2.0	UJ	2.0	I
BROMOMETHANE	05/02/91	0001	UG/L	U	1.2	U	1.2	I
	12/12/91	0001	UG/L	U	2.0		NA	I
CALCIUM, TOTAL	11/03/90	0001	UG/L		117000.		NA	I *
	05/02/91	0001	UG/L		140000.		NA	I *
	06/16/92	0001	UG/L		112000.		112000.	I
	06/16/92	1001	UG/L		115000.		115000.	I
CARBON TETRACHLORIDE	11/03/90	0001	UG/L	U	1.2	U	1.2	I
	05/02/91	0001	UG/L	U	1.2	U	1.2	I
	12/12/91	0001	UG/L	U	1.0	U	1.0	I

PARAMETER VALUE INDICATOR (PVI): U - LESS THAN DETECTION LIMIT

GROUNDWATER QUALITY DATA BY LOCATION
SITE: TXT99 OU1 VALIDATED DATA
LOCATION: 0124
NORTH COORDINATE: 597345.59 FT
EAST COORDINATE: 1494711.26 FT
10/30/90 TO 09/18/92
REPORT DATE: 05/06/93

FORMATION OF COMPLETION: ALLUVIUM (AL)
HYDRAULIC FLOW RELATIONSHIP: DOWN GRADIENT (D)

PARAMETER NAME	LOG DATE	SAMPLE ID	UNITS OF MEASURE	PVI	LAB VALUE	PVI	VALIDATED VALUE	RUN TYPE
CARBON TETRACHLORIDE	06/16/92	0001	UG/L	U	1.0	U	1.0	I
	06/16/92	1001	UG/L	U	1.0	U	1.0	I
CESIUM-137	06/16/92	0001	PCI/L	U	3.		NA	I *
	06/16/92	1001	PCI/L	U	3.		NA	I *
	06/16/92	1C01	PCI/L	U	3.		NA	I *
CHLORIDE	11/03/90	0001	MG/L		95.6		NA	I *
	05/02/91	0001	MG/L		95.8		NA	I *
	06/16/92	0001	MG/L		88.9		88.9	I
	06/16/92	1001	MG/L		84.5		84.5	I
CHLOROBENZENE	11/03/90	0001	UG/L	U	2.	U	2.	I
	05/02/91	0001	UG/L	U	2.5	U	2.5	I
	12/12/91	0001	UG/L	U	1.0	U	1.0	I
	06/16/92	0001	UG/L	U	1.0	UJ	1.0	I
	06/16/92	1001	UG/L	U	1.0	UJ	1.0	I
CHLOROETHANE	05/02/91	0001	UG/L	U	5.2	U	5.2	I
	12/12/91	0001	UG/L	U	2.0	UJ	2.0	I
CHLOROFORM	11/03/90	0001	UG/L	U	.5	U	.5	I
	05/02/91	0001	UG/L	U	.5	U	.5	I
	12/12/91	0001	UG/L	U	1.0	U	1.0	I
	06/16/92	0001	UG/L	U	0.50	U	0.50	I
	06/16/92	1001	UG/L	U	0.50	U	0.50	I
CHLOROMETHANE	05/02/91	0001	UG/L	U	.8	UJ	.8	I
	12/12/91	0001	UG/L	U	2.0		NA	I
CHLOROTOLUENE	11/03/90	0001	UG/L	U	1.	U	1.	I
	05/02/91	0001	UG/L	U	1.	U	1.	I
DIBROMOCHLOROMETHANE	11/03/90	0001	UG/L	U	.9	U	.9	I
	05/02/91	0001	UG/L	U	.9	U	.9	I
	12/12/91	0001	UG/L	U	1.0		NA	I
	06/16/92	0001	UG/L	U	0.90	UJ	0.90	I
	06/16/92	1001	UG/L	U	0.90	UJ	0.90	I
DIBROMOMETHANE	11/03/90	0001	UG/L	U	2.	UJ	2.	I
	05/02/91	0001	UG/L	U	2.	UJ	2.	I
	12/12/91	0001	UG/L	U	1.0	UJ	1.0	I
	06/16/92	0001	UG/L	B	2.6	UJ	2.6	I
	06/16/92	1001	UG/L	B	2.8	UJ	2.8	I
DICHLORODIFLUOROMETHANE	05/02/91	0001	UG/L	U	1.8	UJ	1.8	I
	12/12/91	0001	UG/L	U	2.0	UJ	2.0	I
DICHLOROMETHANE-METHYLENE CHLORIDE	11/03/90	0001	UG/L	U	2.		NA	I
	05/02/91	0001	UG/L	U	5.	U	5.	I
	12/12/91	0001	UG/L	U	4.0	U	4.0	I
	06/16/92	0001	UG/L	U	4.0	UJ	4.0	I
	06/16/92	1001	UG/L	U	4.0	UJ	4.0	I
DISSOLVED OXYGEN	12/12/91	0001	MG/L		.15		NA	I *
	06/16/92	0001	MG/L		.13		NA	I *

PARAMETER VALUE INDICATOR (PVI): U - LESS THAN DETECTION LIMIT

GROUNDWATER QUALITY DATA BY LOCATION
SITE: TXT99 OU1 VALIDATED DATA
LOCATION: 0124
NORTH COORDINATE: 597345.59 FT
EAST COORDINATE: 1494711.26 FT
10/30/90 TO 09/18/92
REPORT DATE: 05/06/93

FORMATION OF COMPLETION: ALLUVIUM (AL)
HYDRAULIC FLOW RELATIONSHIP: DOWN GRADIENT (D)

PARAMETER NAME	LOG DATE	SAMPLE ID	UNITS OF MEASURE	PVI	LAB VALUE	PVI	VALIDATED VALUE	RUN TYPE
ETHYLBENZENE	11/03/90	0001	UG/L	U	2.	U	2.	I
	05/02/91	0001	UG/L	U	2.	U	2.	I
	12/12/91	0001	UG/L	U	1.0	U	1.0	I
	06/16/92	0001	UG/L	U	1.0	UJ	1.0	I
	06/16/92	1001	UG/L	U	1.0	UJ	1.0	I
FLUROBENZENE	11/03/90	0001	% RECOVERY		105.		NA	I *
	05/02/91	0001	% RECOVERY		103.		NA	I *
IRON, TOTAL	11/03/90	0001	UG/L	U	10.		NA	I *
	05/02/91	0001	UG/L		20.6		NA	I *
	06/16/92	0001	UG/L	U	100.	U	100.	I
	06/16/92	1001	UG/L	U	100.	U	100.	I
MAGNESIUM, TOTAL	11/03/90	0001	UG/L		35300.		NA	I *
	05/02/91	0001	UG/L		39000.		NA	I *
	06/16/92	0001	UG/L		29900.		29900.	I
	06/16/92	1001	UG/L		30800.		30800.	I
MANGANESE, TOTAL	11/03/90	0001	UG/L		5.07		NA	I *
	05/02/91	0001	UG/L		8.14		NA	I *
	06/16/92	0001	UG/L	B	3.0		3.0	I
	06/16/92	1001	UG/L	B	3.5		3.5	I
NITRATE NITRITE	11/03/90	0001	MG/L		2.6		NA	I *
	05/02/91	0001	MG/L		3.81		NA	I *
	06/16/92	0001	MG/L		1.2		1.2	I
	06/16/92	1001	MG/L		1.2		1.2	I
O-CHLOROFLUROBENZENE	11/03/90	0001	% RECOVERY		94.		NA	I *
	05/02/91	0001	% RECOVERY		102.		NA	I *
PH	12/12/91	0001	SU		7.03		NA	I *
	06/16/92	0001	SU		8.01		NA	I *
PLUTONIUM-238	11/03/90	0001	PCI/L	U	1.		NA	I *
	12/12/91	0001	PCI/L	U	1.		NA	I *
	06/16/92	0001	PCI/L		0.0		NA	I *
	06/16/92	1001	PCI/L		0.0		NA	I *
PLUTONIUM-239/240	11/03/90	0001	PCI/L	U	1.		NA	I *
	12/12/91	0001	PCI/L	U	1.		NA	I *
	06/16/92	0001	PCI/L		0.0		NA	I *
	06/16/92	1001	PCI/L		0.0		NA	I *
POTASSIUM, TOTAL	11/03/90	0001	UG/L		2980.		NA	I *
	05/02/91	0001	UG/L		3300.		NA	I *
	06/16/92	0001	UG/L	B	2280.		2280.	I
	06/16/92	1001	UG/L	B	2270.		2270.	I
RADIUM-226	11/03/90	0001	PCI/L	U	1.		NA	I *
	12/12/91	0001	PCI/L	U	1.		NA	I *
	06/16/92	0001	PCI/L		0.0		NA	I *
	06/16/92	1001	PCI/L		0.3		NA	I *
REDOX POTENTIAL	12/12/91	0001	MVOLTS		204		NA	I *

PARAMETER VALUE INDICATOR (PVI): U - LESS THAN DETECTION LIMIT

GROUNDWATER QUALITY DATA BY LOCATION
SITE: TXT99 OU1 VALIDATED DATA
LOCATION: 0124
NORTH COORDINATE: 597345.59 FT
EAST COORDINATE: 1494711.26 FT
10/30/90 TO 09/18/92
REPORT DATE: 05/06/93

FORMATION OF COMPLETION: ALLUVIUM (AL)
HYDRAULIC FLOW RELATIONSHIP: DOWN GRADIENT (D)

PARAMETER NAME	LOG DATE	SAMPLE ID	UNITS OF MEASURE	PVI	LAB VALUE	PVI	VALIDATED VALUE	RUN TYPE
REDOX POTENTIAL	06/16/92	0001	MVOLTS		-23.5		NA	I *
SODIUM, TOTAL	11/03/90	0001	UG/L		61900.		NA	I *
	05/02/91	0001	UG/L		67900.		NA	I *
	06/16/92	0001	UG/L		51600.		51600.	I
	06/16/92	1001	UG/L		53500.		53500.	I
SPECIFIC CONDUCTANCE	12/12/91	0001	UMHOS/CM		730		NA	I *
	06/16/92	0001	UMHOS/CM		800		NA	I *
STRONTIUM-90	11/03/90	0001	PCI/L	U	5.		NA	I *
	12/12/91	0001	PCI/L	U	5.		NA	I *
	06/16/92	0001	PCI/L		0.9		NA	I *
	06/16/92	1001	PCI/L		0.0		NA	I *
SULFATE	11/03/90	0001	MG/L		80.		NA	I *
	05/02/91	0001	MG/L		50.		NA	I *
	06/16/92	0001	MG/L		68.4		68.4	I
	06/16/92	1001	MG/L		67.7		67.7	I
TEMPERATURE	12/12/91	0001	DEG C		14.0		NA	I *
	06/16/92	0001	DEG C		15.5		NA	I *
TETRACHLOROETHENE	11/03/90	0001	UG/L	U	.3	U	.3	I
	05/02/91	0001	UG/L	U	.3	U	.3	I
	12/12/91	0001	UG/L	U	1.0	U	1.0	I
	06/16/92	0001	UG/L	U	0.30	UJ	0.30	I
	06/16/92	1001	UG/L	U	0.30	UJ	0.30	I
THORIUM-228	11/03/90	0001	PCI/L	U	1.		NA	I *
	06/16/92	0001	PCI/L		0.0		NA	I *
	06/16/92	1001	PCI/L		0.0		NA	I *
THORIUM-230	11/03/90	0001	PCI/L	U	1.		NA	I *
	06/16/92	0001	PCI/L		0.0		NA	I *
	06/16/92	1001	PCI/L		0.0		NA	I *
THORIUM-232	11/03/90	0001	PCI/L	U	1.		NA	I *
	06/16/92	0001	PCI/L		0.0		NA	I *
	06/16/92	1001	PCI/L		0.0		NA	I *
TOLUENE	11/03/90	0001	UG/L	U	2.	U	2.	I
	05/02/91	0001	UG/L	U	2.	U	2.	I
	12/12/91	0001	UG/L	U	1.0	U	1.0	I
	06/16/92	0001	UG/L	U	2.0	UJ	2.0	I
	06/16/92	1001	UG/L	U	2.0	UJ	2.0	I
TOTAL XYLENES	11/03/90	0001	UG/L	U	1.	U	1.	I
	05/02/91	0001	UG/L	U	1.	U	1.	I
	12/12/91	0001	UG/L	U	2.0		NA	I
	06/16/92	0001	UG/L	U	2.0	UJ	2.0	I
	06/16/92	1001	UG/L	U	2.0	UJ	2.0	I
TRICHLOROETHENE	11/03/90	0001	UG/L	U	1.2	U	1.2	I
	05/02/91	0001	UG/L	U	1.2	U	1.2	I
	12/12/91	0001	UG/L	U	1.0	U	1.0	I

PARAMETER VALUE INDICATOR (PVI): U - LESS THAN DETECTION LIMIT

GROUNDWATER QUALITY DATA BY LOCATION
SITE: TXT99 OU1 VALIDATED DATA
LOCATION: 0124
NORTH COORDINATE: 597345.59 FT
EAST COORDINATE: 1494711.26 FT
10/30/90 TO 09/18/92
REPORT DATE: 05/06/93

FORMATION OF COMPLETION: ALLUVIUM (AL)
HYDRAULIC FLOW RELATIONSHIP: DOWN GRADIENT (D)

PARAMETER NAME	LOG DATE	SAMPLE ID	UNITS OF MEASURE	PVI	LAB VALUE	PVI	VALIDATED VALUE	RUN TYPE
TRICHLOROETHENE	06/16/92	0001	UG/L	U	1.2	UJ	1.2	I
	06/16/92	1001	UG/L		2.4	J	2.4	I
TRICHLOROFLUOROMETHANE	11/03/90	0001	UG/L	U	2.	U	2.	I
	05/02/91	0001	UG/L	U	2.	U	2.	I
	12/12/91	0001	UG/L	U	2.0	U	2.0	I
	06/16/92	0001	UG/L	U	2.0	U	2.0	I
	06/16/92	1001	UG/L	U	2.0	U	2.0	I
TRIFLUOROTOLUENE	12/12/91	0001	% RECOVERY		95.		NA	I *
	06/16/92	0001	% RECOVERY		92.		NA	I *
	06/16/92	1001	% RECOVERY		84.		NA	I *
TRITIUM	11/03/90	0001	PCI/L		5380.		NA	I *
	12/12/91	0001	PCI/L		4790.		NA	I *
	06/16/92	0001	PCI/L		1900.		NA	I *
	06/16/92	1001	PCI/L		2000.		NA	I *
URANIUM-234	11/03/90	0001	PCI/L	U	1.		NA	I *
	12/12/91	0001	PCI/L	U	1.		NA	I *
	06/16/92	0001	PCI/L		0.1		NA	I *
	06/16/92	1001	PCI/L		0.1		NA	I *
URANIUM-235	11/03/90	0001	PCI/L	U	1.		NA	I *
	06/16/92	0001	PCI/L		0.0		NA	I *
	06/16/92	1001	PCI/L		0.0		NA	I *
URANIUM-235/236	12/12/91	0001	PCI/L	U	1.		NA	I *
URANIUM-238	11/03/90	0001	PCI/L	U	1.		NA	I *
	12/12/91	0001	PCI/L	U	1.		NA	I *
	06/16/92	0001	PCI/L		0.0		NA	I *
	06/16/92	1001	PCI/L		0.1		NA	I *
VINYL CHLORIDE	11/03/90	0001	UG/L	U	1.8	U	1.8	I
	05/02/91	0001	UG/L	U	1.8	U	1.8	I
	12/12/91	0001	UG/L	U	2.0	UJ	2.0	I
	06/16/92	0001	UG/L	U	1.8	UJ	1.8	I
	06/16/92	1001	UG/L	U	1.8	UJ	1.8	I

PARAMETER VALUE INDICATOR (PVI): U - LESS THAN DETECTION LIMIT

GROUNDWATER QUALITY DATA BY LOCATION
SITE: TXT99 OU1 VALIDATED DATA
LOCATION: 0125
NORTH COORDINATE: 597320.12 FT
EAST COORDINATE: 1495388.29 FT
10/30/90 TO 09/18/92
REPORT DATE: 05/06/93

FORMATION OF COMPLETION: ALLUVIUM (AL)
HYDRAULIC FLOW RELATIONSHIP: ON SITE (O)

PARAMETER NAME	LOG DATE	SAMPLE ID	UNITS OF MEASURE	PVI	LAB VALUE	PVI	VALIDATED VALUE	RUN TYPE
1,1,1,2-TETRACHLOROETHANE	06/20/92	0001	UG/L	U	1.0		NA	I
1,1,1-TRICHLOROETHANE	06/20/92	0001	UG/L	U	0.30	U	0.30	I
1,1,2,2-TETRACHLOROETHANE	06/20/92	0001	UG/L	U	0.30		NA	I
1,1,2-TRICHLOROETHANE	06/20/92	0001	UG/L	U	0.20		NA	I
1,1-DICHLOROETHANE	06/20/92	0001	UG/L	U	0.70		NA	I
1,1-DICHLOROETHENE	06/20/92	0001	UG/L	U	1.0	UJ	1.0	I
1,2,-CIS-DICHLOROETHENE	06/20/92	0001	UG/L	U	1.0		NA	I
1,2,3-TRICHLOROPROPANE	06/20/92	0001	UG/L	U	1.0	U	1.0	I
1,2-DICHLOROBENZENE	06/20/92	0001	UG/L	U	1.5	UJ	1.5	I
1,2-DICHLOROETHANE	06/20/92	0001	UG/L	U	0.30	U	0.30	I
1,2-DICHLOROPROPANE	06/20/92	0001	UG/L	U	0.40		NA	I
1,2-TRANS-DICHLOROETHENE	06/20/92	0001	UG/L	U	1.0	U	1.0	I
1,3-CIS-DICHLOROPROPENE	06/20/92	0001	UG/L	U	3.4	U	3.4	I
1,3-DICHLOROBENZENE	06/20/92	0001	UG/L	U	3.2		NA	I
1,3-TRANS-DICHLOROPROPENE	06/20/92	0001	UG/L	U	3.4	U	3.4	I
1,4-DICHLOROBENZENE	06/20/92	0001	UG/L	U	2.4	UJ	2.4	I
1-CHLOROHEXANE	06/20/92	0001	UG/L	U	1.0		NA	I
2,2'-OXYBIS (1-CHLOROPROPANE)	06/20/92	0001	UG/L	U	2.0		NA	I
2-CHLOROETHYLVINYLETHER	06/20/92	0001	UG/L	U	1.3		NA	I
2-CHLOROTOLUENE	06/20/92	0001	UG/L	U	1.0		NA	I
ALKALINITY	06/20/92	0001	MG/L		349		NA	I *
BENZENE	06/20/92	0001	UG/L	U	1.0	UJ	1.0	I
BROMOBENZENE	06/20/92	0001	UG/L	U	2.0		NA	I
BROMOCHLOROMETHANE	06/20/92	0001	% RECOVERY		101.		NA	I *
BROMODICHLOROMETHANE	06/20/92	0001	UG/L	U	1.0	U	1.0	I
BROMOFORM	06/20/92	0001	UG/L	U	2.0	UJ	2.0	I
CALCIUM, TOTAL	06/20/92	0001	UG/L		101000.		101000.	I
CARBON TETRACHLORIDE	06/20/92	0001	UG/L	U	1.0	UJ	1.0	I
CHLORIDE	06/20/92	0001	MG/L		39.4		39.4	I

PARAMETER VALUE INDICATOR (PVI): U - LESS THAN DETECTION LIMIT

GROUNDWATER QUALITY DATA BY LOCATION
SITE: TXT99 OU1 VALIDATED DATA
LOCATION: 0125
NORTH COORDINATE: 597320.12 FT
EAST COORDINATE: 1495388.29 FT
10/30/90 TO 09/18/92
REPORT DATE: 05/06/93

FORMATION OF COMPLETION: ALLUVIUM (AL)
HYDRAULIC FLOW RELATIONSHIP: ON SITE (O)

PARAMETER NAME	LOG DATE	SAMPLE ID	UNITS OF MEASURE	PVI	LAB VALUE	PVI	VALIDATED VALUE	RUN TYPE
CHLORIDE	06/20/92	A001	% RECOVERY		109.		NA	I *
	06/20/92	B001	% RECOVERY		103.		NA	I *
	06/20/92	C001	%DIFFRENCE		0.70		NA	I *
CHLOROBENZENE	06/20/92	0001	UG/L	U	1.0		NA	I
CHLOROFORM	06/20/92	0001	UG/L	U	0.50	UJ	0.50	I
DIBROMOCHLOROMETHANE	06/20/92	0001	UG/L	U	0.90	UJ	0.90	I
DIBROMOMETHANE	06/20/92	0001	UG/L	B	2.4	UJ	2.4	I
DICHLOROMETHANE-METHYLENE CHLORIDE	06/20/92	0001	UG/L	U	4.0		NA	I
DISSOLVED OXYGEN	06/20/92	0001	MG/L		1.82		NA	I *
ETHYLBENZENE	06/20/92	0001	UG/L	U	1.0	UJ	1.0	I
IRON, TOTAL	06/20/92	0001	UG/L		318.		318.	I
MAGNESIUM, TOTAL	06/20/92	0001	UG/L		42800.		42800.	I
MANGANESE, TOTAL	06/20/92	0001	UG/L	B	8.2		8.2	I
NITRATE NITRITE	06/20/92	0001	MG/L	U	0.10	U	0.10	I
PH	06/20/92	0001	SU		7.64		NA	I *
POTASSIUM, TOTAL	06/20/92	0001	UG/L	B	1440.		1440.	I
REDOX POTENTIAL	06/20/92	0001	MVOLTS		-72.8		NA	I *
SODIUM, TOTAL	06/20/92	0001	UG/L		30800.		30800.	I
SPECIFIC CONDUCTANCE	06/20/92	0001	UMHOS/CM		680		NA	I *
SULFATE	06/20/92	0001	MG/L		69.7		69.7	I
TEMPERATURE	06/20/92	0001	DEG C		14.9		NA	I *
TETRACHLOROETHENE	06/20/92	0001	UG/L	U	0.30		NA	I
TOLUENE	06/20/92	0001	UG/L	U	2.0	UJ	2.0	I
TOTAL XYLENES	06/20/92	0001	UG/L	U	2.0	U	2.0	I
TRICHLOROETHENE	06/20/92	0001	UG/L	U	1.2	UJ	1.2	I
TRICHLOROFLUOROMETHANE	06/20/92	0001	UG/L	U	2.0		NA	I
TRIFLUOROTOLUENE	06/20/92	0001	% RECOVERY		113.		NA	I *
TRITIUM	06/20/92	0001	PCI/L		760.		NA	I *
VINYL CHLORIDE	06/20/92	0001	UG/L	U	1.8	UJ	1.8	I

PARAMETER VALUE INDICATOR (PVI): U - LESS THAN DETECTION LIMIT

GROUNDWATER QUALITY DATA BY LOCATION
SITE: TXT99 OU1 VALIDATED DATA
LOCATION: 0126
NORTH COORDINATE: 597159.57 FT
EAST COORDINATE: 1494700.46 FT
10/30/90 TO 09/18/92
REPORT DATE: 05/06/93

FORMATION OF COMPLETION: ALLUVIUM (AL)
HYDRAULIC FLOW RELATIONSHIP: DOWN GRADIENT (D)

PARAMETER NAME	LOG DATE	SAMPLE ID	UNITS OF MEASURE	PVI	LAB VALUE	PVI	VALIDATED VALUE	RUN TYPE
1,1,1,2-TETRACHLOROETHANE	11/06/90	0001	UG/L	U	1.	UJ	1.	I
	02/05/91	0001	UG/L	U	1.	UJ	1.	I
	02/05/91	0001	UG/L	U	.6	UJ	2.	D
	05/01/91	0001	UG/L	U	1.	UJ	1.	I
	07/31/91	0001	UG/L	U	.3	UJ	.3	I
	12/12/91	0001	UG/L	U	1.0	UJ	1.0	I
	03/18/92	0001	UG/L	U	1.0	UJ	1.0	I
	06/16/92	0001	UG/L	U	1.0	UJ	1.0	I
	09/14/92	0001	UG/L	U	1.0	UJ	1.0	I
	09/14/92	1001	UG/L	U	1.0	UJ	1.0	I
1,1,1-TRICHLOROETHANE	11/06/90	0001	UG/L		.5	UJ	.5	I
	02/05/91	0001	UG/L		.6	UJ	.6	I
	02/05/91	0001	UG/L		.4	UJ	.4	D
	05/01/91	0001	UG/L	U	.3	U	.3	I
	07/31/91	0001	UG/L		.4	J	.4	I
	12/12/91	0001	UG/L	U	1.0	U	1.0	I
	03/18/92	0001	UG/L	U	0.30	U	0.30	I
	06/16/92	0001	UG/L		1.7		1.7	I
	09/14/92	0001	UG/L	U	0.30	U	0.30	I
	09/14/92	1001	UG/L		0.36		0.36	I
1,1,2,2-TETRACHLOROETHANE	11/06/90	0001	UG/L	U	.3	UJ	.3	I
	02/05/91	0001	UG/L	U	.3	U	.3	I
	02/05/91	0001	UG/L		.6	J	.6	D
	05/01/91	0001	UG/L	U	.3	U	.3	I
	07/31/91	0001	UG/L	U	.3	U	.3	I
	12/12/91	0001	UG/L	U	1.0	U	1.0	I
	03/18/92	0001	UG/L	U	0.30	UJ	0.30	I
	06/16/92	0001	UG/L	U	0.30		NA	I
	09/14/92	0001	UG/L	U	0.30	U	0.30	I
	09/14/92	1001	UG/L	U	0.30	U	0.30	I
1,1,2-TRICHLOROETHANE	11/06/90	0001	UG/L	U	.2	UJ	.2	I
	02/05/91	0001	UG/L		.3	UJ	.3	I
	02/05/91	0001	UG/L	U	.4	U	.4	D
	05/01/91	0001	UG/L	U	.2	U	.2	I
	07/31/91	0001	UG/L	U	.2	U	.2	I
	12/12/91	0001	UG/L	U	1.0	UJ	1.0	I
	03/18/92	0001	UG/L	U	0.20	U	0.20	I
	06/16/92	0001	UG/L	U	0.20	UJ	0.20	I
	09/14/92	0001	UG/L	U	0.20	UJ	0.20	I
	09/14/92	1001	UG/L	U	0.20	UJ	0.20	I
1,1-DICHLOROETHANE	11/06/90	0001	UG/L	U	.7	UJ	.7	I
	02/05/91	0001	UG/L	U	.7	U	.7	I
	02/05/91	0001	UG/L	U	1.	U	1.4	D
	05/01/91	0001	UG/L	U	.7	U	.7	I
	07/31/91	0001	UG/L	U	.7	U	.7	I
	12/12/91	0001	UG/L	U	1.0	U	1.0	I
	03/18/92	0001	UG/L	U	0.70	U	0.70	I
	06/16/92	0001	UG/L	U	0.70	UJ	0.70	I
	09/14/92	0001	UG/L	U	0.70	UJ	0.70	I
	09/14/92	1001	UG/L	U	0.70	UJ	0.70	I
1,1-DICHLOROETHENE	11/06/90	0001	UG/L	U	1.3	UJ	1.3	I

PARAMETER VALUE INDICATOR (PVI): U - LESS THAN DETECTION LIMIT

GROUNDWATER QUALITY DATA BY LOCATION
SITE: TXT99 OU1 VALIDATED DATA
LOCATION: 0126
NORTH COORDINATE: 597159.57 FT
EAST COORDINATE: 1494700.46 FT
10/30/90 TO 09/18/92
REPORT DATE: 05/06/93

FORMATION OF COMPLETION: ALLUVIUM (AL)
HYDRAULIC FLOW RELATIONSHIP: DOWN GRADIENT (D)

PARAMETER NAME	LOG DATE	SAMPLE ID	UNITS OF MEASURE	PVI	LAB VALUE	PVI	VALIDATED VALUE	RUN TYPE
1,1-DICHLOROETHENE	02/05/91	0001	UG/L	U	1.3	U	1.3	I
	02/05/91	0001	UG/L	U	1.3	U	2.6	D
	05/01/91	0001	UG/L	U	1.3	UJ	1.3	I
	07/31/91	0001	UG/L	U	1.3	U	1.3	I
	12/12/91	0001	UG/L	U	1.0	U	1.0	I
	03/18/92	0001	UG/L	U	1.0	U	1.0	I
	06/16/92	0001	UG/L	U	1.0	UJ	1.0	I
	09/14/92	0001	UG/L	U	1.0	UJ	1.0	I
	09/14/92	1001	UG/L	U	1.0	UJ	1.0	I
1,2,-CIS-DICHLOROETHENE	03/18/92	0001	UG/L	U	1.0	U	1.0	I
	06/16/92	0001	UG/L	U	1.0	U	1.0	I
	09/14/92	0001	UG/L	U	1.0	UJ	1.0	I
	09/14/92	1001	UG/L	U	1.0	UJ	1.0	I
1,2,3-TRICHLOROPROPANE	11/06/90	0001	UG/L	U	1.	UJ	1.	I
	02/05/91	0001	UG/L	U	1.	UJ	1.	I
	02/05/91	0001	UG/L	U	1.	UJ	2.	D
	05/01/91	0001	UG/L	U	1.	UJ	1.	I
	07/31/91	0001	UG/L	U	1.	UJ	1.	I
	12/12/91	0001	UG/L	U	1.0	UJ	1.0	I
	03/18/92	0001	UG/L	U	1.0	UJ	1.0	I
	06/16/92	0001	UG/L	U	1.0	UJ	1.0	I
	09/14/92	0001	UG/L	U	1.0	UJ	1.0	I
	09/14/92	1001	UG/L	U	1.0	UJ	1.0	I
1,2,4-TRICHLOROBENZENE	11/06/90	0001	UG/L	U	10.		NA	I *
	02/05/91	0001	UG/L	U	10.	UJ	10.	I
	05/01/91	0001	UG/L	U	10.	U	10.	I
	07/31/91	0001	UG/L	U	10.	U	10.	I
	12/12/91	0001	UG/L	U	10.	U	10.	I
	03/18/92	0001	UG/L	U	11.	U	11.	I
	06/16/92	0001	UG/L	U	10.	U	10.	I
	06/16/92	A001	% RECOVERY		69.		NA	I *
	06/16/92	B001	% RECOVERY		69.		NA	I *
	09/14/92	0001	UG/L	U	10.	U	10.	I
	09/14/92	1001	UG/L	U	10.	U	10.	I
1,2-DICHLOROBENZENE	11/06/90	0001	UG/L	U	1.5	UJ	1.5	I
	11/06/90	S001	UG/L	U	10.		NA	I *
	02/05/91	0001	UG/L	U	1.5	U	1.5	I
	02/05/91	0001	UG/L	U	1.5	UJ	3.0	D
	02/05/91	0001	UG/L	U	10.		NA	I *
	02/05/91	S001	UG/L	U	10.	UJ	10.	I
	05/01/91	0001	UG/L	U	1.5	U	1.5	I
	05/01/91	0001	UG/L	U	10.	U	10.	I
	07/31/91	0001	UG/L	U	1.5	U	1.5	I
	07/31/91	0001	UG/L	U	10.	U	10.	I
	12/12/91	0001	UG/L	U	10.	U	10.	I
	12/12/91	0001	UG/L	U	1.0	U	1.0	I
	03/18/92	0001	UG/L	U	11.	U	11.	I
	03/18/92	0001	UG/L	U	1.5	UJ	1.5	I
	06/16/92	0001	UG/L	U	10.	U	10.	I
	06/16/92	0001	UG/L	U	1.5	U	1.5	I
	09/14/92	0001	UG/L	U	10.	U	10.	I
	09/14/92	0001	UG/L	U	1.5	U	1.5	I

PARAMETER VALUE INDICATOR (PVI): U - LESS THAN DETECTION LIMIT

GROUNDWATER QUALITY DATA BY LOCATION
SITE: TXT99 OU1 VALIDATED DATA
LOCATION: 0126
NORTH COORDINATE: 597159.57 FT
EAST COORDINATE: 1494700.46 FT
10/30/90 TO 09/18/92
REPORT DATE: 05/06/93

FORMATION OF COMPLETION: ALLUVIUM (AL)
HYDRAULIC FLOW RELATIONSHIP: DOWN GRADIENT (D)

PARAMETER NAME	LOG DATE	SAMPLE ID	UNITS OF MEASURE	PVI	LAB VALUE	PVI	VALIDATED VALUE	RUN TYPE
1,2-DICHLOROBENZENE	09/14/92	1001	UG/L	U	10.	U	10.	I
	09/14/92	1001	UG/L	U	1.5	U	1.5	I
1,2-DICHLOROETHANE	11/06/90	0001	UG/L	U	.3	UJ	.3	I
	02/05/91	0001	UG/L	U	.3	U	.3	I
	02/05/91	0001	UG/L	U	.6	U	.6	D
	05/01/91	0001	UG/L	U	.3	U	.3	I
	07/31/91	0001	UG/L	U	.3	U	.3	I
	12/12/91	0001	UG/L	U	1.0	UJ	1.0	I
	03/18/92	0001	UG/L	U	0.30	U	0.30	I
	06/16/92	0001	UG/L	U	0.30	U	0.30	I
	09/14/92	0001	UG/L	U	0.30	U	0.30	I
	09/14/92	1001	UG/L	U	0.30	U	0.30	I
1,2-DICHLOROETHENE	02/05/91	0001	UG/L	U	1.	U	1.	I
	02/05/91	0001	UG/L	U	1.	U	2.	D
	05/01/91	0001	UG/L	U	1.	U	1.	I
	07/31/91	0001	UG/L	U	1.	UJ	1.	I
1,2-DICHLOROETHENE-d4	03/18/92	0001	% RECOVERY		83.		NA	I *
	06/16/92	0001	% RECOVERY		67.		NA	I *
	06/16/92	A001	% RECOVERY		64.		NA	I *
	06/16/92	B001	% RECOVERY		61.		NA	I *
	09/14/92	0001	% RECOVERY		50.		NA	I *
	09/14/92	1001	% RECOVERY		50.		NA	I *
1,2-DICHLOROPROPANE	11/06/90	0001	UG/L	U	.4	UJ	.4	I
	02/05/91	0001	UG/L	U	.4	U	.4	I
	02/05/91	0001	UG/L	U	.8	U	.8	D
	05/01/91	0001	UG/L	U	.4	U	.4	I
	07/31/91	0001	UG/L	U	.4	U	.4	I
	12/12/91	0001	UG/L	U	1.0	U	1.0	I
	03/18/92	0001	UG/L	U	0.40	U	0.40	I
	06/16/92	0001	UG/L	U	0.40	UJ	0.40	I
	09/14/92	0001	UG/L	U	0.40	UJ	0.40	I
	09/14/92	1001	UG/L	U	0.40	UJ	0.40	I
1,2-TRANS-DICHLOROETHENE	11/06/90	0001	UG/L	U	1.	UJ	1.	I
	02/05/91	0001	UG/L	U	1.	UJ	1.	I
	02/05/91	0001	UG/L	U	1.	UJ	2.	D
	05/01/91	0001	UG/L	U	1.	U	1.	I
	07/31/91	0001	UG/L	U	1.	U	1.	I
	12/12/91	0001	UG/L	U	1.0	U	1.0	I
	03/18/92	0001	UG/L	U	1.0	U	1.0	I
	06/16/92	0001	UG/L	U	1.0	U	1.0	I
	09/14/92	0001	UG/L	U	1.0	UJ	1.0	I
	09/14/92	1001	UG/L	U	1.0	UJ	1.0	I
1,3-CIS-DICHLOROPROPENE	11/06/90	0001	UG/L	U	3.4	UJ	3.4	I
	02/05/91	0001	UG/L	U	3.4	U	3.4	I
	02/05/91	0001	UG/L	U	3.4	U	6.8	D
	05/01/91	0001	UG/L	U	3.4	U	3.4	I
	07/31/91	0001	UG/L	U	3.4	U	3.4	I
	12/12/91	0001	UG/L	U	1.0	U	1.0	I
	03/18/92	0001	UG/L	U	3.4	U	3.4	I
	06/16/92	0001	UG/L	U	3.4	U	3.4	I

PARAMETER VALUE INDICATOR (PVI): U - LESS THAN DETECTION LIMIT

GROUNDWATER QUALITY DATA BY LOCATION
SITE: TXT99 OU1 VALIDATED DATA
LOCATION: 0126
NORTH COORDINATE: 597159.57 FT
EAST COORDINATE: 1494700.46 FT
10/30/90 TO 09/18/92
REPORT DATE: 05/06/93

FORMATION OF COMPLETION: ALLUVIUM (AL)
HYDRAULIC FLOW RELATIONSHIP: DOWN GRADIENT (D)

PARAMETER NAME	LOG DATE	SAMPLE ID	UNITS OF MEASURE	PVI	LAB VALUE	PVI	VALIDATED VALUE	RUN TYPE
1,3-CIS-DICHLOROPROPENE	09/14/92	0001	UG/L	U	3.4	U	3.4	I
	09/14/92	1001	UG/L	U	3.4	U	3.4	I
1,3-DICHLOROBENZENE	11/06/90	0001	UG/L	U	3.2	UJ	3.2	I
	11/06/90	S001	UG/L	U	10.		NA	I *
	02/05/91	0001	UG/L	U	3.2	U	3.2	I
	02/05/91	0001	UG/L	U	3.2	UJ	6.4	D
	02/05/91	0001	UG/L	U	10.		NA	I *
	02/05/91	S001	UG/L	U	10.	UJ	10.	I
	05/01/91	0001	UG/L	U	3.2	U	3.2	I
	05/01/91	0001	UG/L	U	10.	U	10.	I
	07/31/91	0001	UG/L	U	3.2	U	3.2	I
	07/31/91	0001	UG/L	U	10.	U	10.	I
	12/12/91	0001	UG/L	U	10.	U	10.	I
	12/12/91	0001	UG/L	U	1.0	U	1.0	I
	03/18/92	0001	UG/L	U	11.	U	11.	I
	03/18/92	0001	UG/L	U	3.2	U	3.2	I
	06/16/92	0001	UG/L	U	10.	U	10.	I
	06/16/92	0001	UG/L	U	3.2	UJ	3.2	I
	09/14/92	0001	UG/L	U	10.	U	10.	I
	09/14/92	0001	UG/L	U	3.2	U	3.2	I
	09/14/92	1001	UG/L	U	10.	U	10.	I
	09/14/92	1001	UG/L	U	3.2	U	3.2	I
1,3-TRANS-DICHLOROPROPENE	11/06/90	0001	UG/L	U	3.4	UJ	3.4	I
	02/05/91	0001	UG/L	U	3.4	U	3.4	I
	02/05/91	0001	UG/L	U	3.4	U	6.8	D
	05/01/91	0001	UG/L	U	3.4	U	3.4	I
	07/31/91	0001	UG/L	U	3.4	U	3.4	I
	12/12/91	0001	UG/L	U	1.0	UJ	1.0	I
	03/18/92	0001	UG/L	U	3.4	UJ	3.4	I
	06/16/92	0001	UG/L	U	3.4	UJ	3.4	I
	09/14/92	0001	UG/L	U	3.4	UJ	3.4	I
	09/14/92	1001	UG/L	U	3.4	UJ	3.4	I
1,4-DICHLOROBENZENE	11/06/90	0001	UG/L	U	2.4	UJ	2.4	I
	11/06/90	S001	UG/L	U	10.		NA	I *
	02/05/91	0001	UG/L	U	2.4	U	2.4	I
	02/05/91	0001	UG/L	U	2.4	U	4.8	D
	02/05/91	0001	UG/L	U	10.		NA	I *
	02/05/91	S001	UG/L	U	10.	UJ	10.	I
	05/01/91	0001	UG/L	U	2.4	U	2.4	I
	05/01/91	0001	UG/L	U	10.	U	10.	I
	07/31/91	0001	UG/L	U	2.4	U	2.4	I
	07/31/91	0001	UG/L	U	10.	U	10.	I
	12/12/91	0001	UG/L	U	10.	U	10.	I
	12/12/91	0001	UG/L	U	1.0	U	1.0	I
	03/18/92	0001	UG/L	U	11.	U	11.	I
	03/18/92	0001	UG/L	U	2.4	U	2.4	I
	06/16/92	0001	UG/L	U	10.	U	10.	I
	06/16/92	0001	UG/L	U	2.4	UJ	2.4	I
	06/16/92	A001	% RECOVERY		64.		NA	I *
	06/16/92	B001	% RECOVERY		62.		NA	I *
	09/14/92	0001	UG/L	U	10.	U	10.	I
	09/14/92	0001	UG/L	U	2.4	U	2.4	I
	09/14/92	1001	UG/L	U	10.	U	10.	I

PARAMETER VALUE INDICATOR (PVI): U - LESS THAN DETECTION LIMIT

GROUNDWATER QUALITY DATA BY LOCATION
SITE: TXT99 OU1 VALIDATED DATA
LOCATION: 0126
NORTH COORDINATE: 597159.57 FT
EAST COORDINATE: 1494700.46 FT
10/30/90 TO 09/18/92
REPORT DATE: 05/06/93

FORMATION OF COMPLETION: ALLUVIUM (AL)
HYDRAULIC FLOW RELATIONSHIP: DOWN GRADIENT (D)

PARAMETER NAME	LOG DATE	SAMPLE ID	UNITS OF MEASURE	PVI	LAB VALUE	PVI	VALIDATED VALUE	RUN TYPE
1,4-DICHLOROBENZENE	09/14/92	1001	UG/L	U	2.4	U	2.4	I
1-CHLOROHEXANE	11/06/90	0001	UG/L	U	1.	UJ	1.	I
	02/05/91	0001	UG/L	U	1.	UJ	1.	I
	02/05/91	0001	UG/L	U	1.	UJ	2.	D
	05/01/91	0001	UG/L	U	1.	UJ	1.	I
	07/31/91	0001	UG/L	U	1.	UJ	1.	I
	03/18/92	0001	UG/L	U	1.0	UJ	1.0	I
	06/16/92	0001	UG/L	U	1.0	UJ	1.0	I
	09/14/92	0001	UG/L	U	1.0	UJ	1.0	I
	09/14/92	1001	UG/L	U	1.0	UJ	1.0	I
2,2'-OXYBIS (1-CHLOROPROPANE)	11/06/90	0001	UG/L	U	20.	UJ	20.	I
	11/06/90	0001	UG/L	U	10.	UJ	10.	I
	02/05/91	0001	UG/L	U	20.	UJ	20.	I
	02/05/91	0001	UG/L	U	20.	UJ	40.	D
	02/05/91	0001	UG/L	U	10.	UJ	10.	I
	05/01/91	0001	UG/L	U	20.	UJ	20.	I
	05/01/91	0001	UG/L	U	10.	U	10.	I
	07/31/91	0001	UG/L	U	20.	UJ	20.	I
	07/31/91	0001	UG/L	U	10.	U	10.	I
	12/12/91	0001	UG/L	U	10.	U	10.	I
	03/18/92	0001	UG/L	U	11.	U	11.	I
	03/18/92	0001	UG/L	U	2.0	UJ	2.0	I
	06/16/92	0001	UG/L	U	10.	U	10.	I
	06/16/92	0001	UG/L	U	2.0	UJ	2.0	I
	09/14/92	0001	UG/L	U	10.	U	10.	I
	09/14/92	0001	UG/L	U	2.0	UJ	2.0	I
	09/14/92	1001	UG/L	U	10.	U	10.	I
	09/14/92	1001	UG/L	U	2.0	UJ	2.0	I
2,4,5-TRICHLOROPHENOL	11/06/90	0001	UG/L	U	50.		NA	I *
	02/05/91	0001	UG/L	U	50.	UJ	50.	I
	05/01/91	0001	UG/L	U	50.	U	50.	I
	07/31/91	0001	UG/L	U	50.	U	50.	I
	12/12/91	0001	UG/L	U	50.	U	50.	I
	03/18/92	0001	UG/L	U	27.	U	27.	I
	06/16/92	0001	UG/L	U	26.	U	26.	I
	09/14/92	0001	UG/L	U	26.	U	26.	I
	09/14/92	1001	UG/L	U	26.	U	26.	I
2,4,6-TRIBROMOPHENOL	02/05/91	0001	% RECOVERY		85.		NA	I *
	07/31/91	0001	% RECOVERY		66.		NA	I *
	12/12/91	0001	% RECOVERY		48.		NA	I *
	03/18/92	0001	% RECOVERY		85.		NA	I *
	06/16/92	0001	% RECOVERY		101.		NA	I *
	06/16/92	A001	% RECOVERY		100.		NA	I *
	06/16/92	B001	% RECOVERY		104.		NA	I *
	09/14/92	0001	% RECOVERY		63.		NA	I *
	09/14/92	1001	% RECOVERY		68.		NA	I *
2,4,6-TRICHLOROPHENOL	11/06/90	0001	UG/L	U	10.		NA	I *
	02/05/91	0001	UG/L	U	10.	UJ	10.	I
	05/01/91	0001	UG/L	U	10.	U	10.	I
	07/31/91	0001	UG/L	U	10.	U	10.	I
	12/12/91	0001	UG/L	U	10.	U	10.	I

PARAMETER VALUE INDICATOR (PVI): U - LESS THAN DETECTION LIMIT

GROUNDWATER QUALITY DATA BY LOCATION
SITE: TXT99 OU1 VALIDATED DATA
LOCATION: D126
NORTH COORDINATE: 597159.57 FT
EAST COORDINATE: 1494700.46 FT
10/30/90 TO 09/18/92
REPORT DATE: 05/06/93

FORMATION OF COMPLETION: ALLUVIUM (AL)
HYDRAULIC FLOW RELATIONSHIP: DOWN GRADIENT (D)

PARAMETER NAME	LOG DATE	SAMPLE ID	UNITS OF MEASURE	PVI	LAB VALUE	PVI	VALIDATED VALUE	RUN TYPE
2,4,6-TRICHLOROPHENOL	03/18/92	0001	UG/L	U	11.	U	11.	I
	06/16/92	0001	UG/L	U	10.	U	10.	I
	09/14/92	0001	UG/L	U	10.	U	10.	I
	09/14/92	1001	UG/L	U	10.	U	10.	I
2,4-DICHLOROPHENOL	11/06/90	0001	UG/L	U	10.		NA	I *
	02/05/91	0001	UG/L	U	10.	UJ	10.	I
	05/01/91	0001	UG/L	U	10.	U	10.	I
	07/31/91	0001	UG/L	U	10.	U	10.	I
	12/12/91	0001	UG/L	U	10.	U	10.	I
	03/18/92	0001	UG/L	U	11.	U	11.	I
	06/16/92	0001	UG/L	U	10.	U	10.	I
	09/14/92	0001	UG/L	U	10.	U	10.	I
	09/14/92	1001	UG/L	U	10.	U	10.	I
2,4-DIMETHYLPHENOL	11/06/90	0001	UG/L	U	10.		NA	I *
	02/05/91	0001	UG/L	U	10.	UJ	10.	I
	05/01/91	0001	UG/L	U	10.	U	10.	I
	07/31/91	0001	UG/L	U	10.	U	10.	I
	12/12/91	0001	UG/L	U	10.	U	10.	I
	03/18/92	0001	UG/L	U	11.	U	11.	I
	06/16/92	0001	UG/L	U	10.	U	10.	I
	09/14/92	0001	UG/L	U	10.	U	10.	I
	09/14/92	1001	UG/L	U	10.	U	10.	I
2,4-DINITROPHENOL	11/06/90	0001	UG/L	U	50.		NA	I *
	02/05/91	0001	UG/L	U	50.	UJ	50.	I
	05/01/91	0001	UG/L	U	50.	UJ	50.	I
	07/31/91	0001	UG/L	U	50.	U	50.	I
	12/12/91	0001	UG/L	U	50.	U	50.	I
	03/18/92	0001	UG/L	U	27.	U	27.	I
	06/16/92	0001	UG/L	U	26.	U	26.	I
	09/14/92	0001	UG/L	U	26.	U	26.	I
	09/14/92	1001	UG/L	U	26.	U	26.	I
2,4-DINITROTOLUENE	11/06/90	0001	UG/L	U	10.		NA	I *
	02/05/91	0001	UG/L	U	10.	UJ	10.	I
	05/01/91	0001	UG/L	U	10.	U	10.	I
	07/31/91	0001	UG/L	U	10.	U	10.	I
	12/12/91	0001	UG/L	U	10.	U	10.	I
	03/18/92	0001	UG/L	U	11.		NA	I *
	06/16/92	0001	UG/L	U	10.		NA	I *
	06/16/92	A001	% RECOVERY	*	102.		NA	I *
	06/16/92	B001	% RECOVERY	*	106.		NA	I *
	09/14/92	0001	UG/L	U	10.		NA	I *
	09/14/92	1001	UG/L	U	10.		NA	I *
2,6-DINITROTOLUENE	11/06/90	0001	UG/L	U	10.		NA	I *
	02/05/91	0001	UG/L	U	10.	UJ	10.	I
	05/01/91	0001	UG/L	U	10.	U	10.	I
	07/31/91	0001	UG/L	U	10.	U	10.	I
	12/12/91	0001	UG/L	U	10.	U	10.	I
	03/18/92	0001	UG/L	U	11.		NA	I *
	06/16/92	0001	UG/L	U	10.		NA	I *
	09/14/92	0001	UG/L	U	10.		NA	I *
	09/14/92	1001	UG/L	U	10.		NA	I *

PARAMETER VALUE INDICATOR (PVI): U - LESS THAN DETECTION LIMIT

GROUNDWATER QUALITY DATA BY LOCATION
SITE: TXT99 OU1 VALIDATED DATA
LOCATION: 0126
NORTH COORDINATE: 597159.57 FT
EAST COORDINATE: 1494700.46 FT
10/30/90 TO 09/18/92
REPORT DATE: 05/06/93

FORMATION OF COMPLETION: ALLUVIUM (AL)
HYDRAULIC FLOW RELATIONSHIP: DOWN GRADIENT (D)

PARAMETER NAME	LOG DATE	SAMPLE ID	UNITS OF MEASURE	PVI	LAB VALUE	PVI	VALIDATED VALUE	RUN TYPE
2-CHLOROETHYLVINYLETHER	11/06/90	0001	UG/L	U	1.3	UJ	1.3	I
	02/05/91	0001	UG/L	U	1.3	UJ	1.3	I
	02/05/91	0001	UG/L	U	1.3	UJ	2.6	D
	05/01/91	0001	UG/L	U	1.3	U	1.3	I
	07/31/91	0001	UG/L	U	1.3	UJ	1.3	I
	12/12/91	0001	UG/L	U	5.0		NA	I
	03/18/92	0001	UG/L	U	1.3	UJ	1.3	I
	06/16/92	0001	UG/L	U	1.3	UJ	1.3	I
	09/14/92	0001	UG/L	U	1.3	UJ	1.3	I
	09/14/92	1001	UG/L	U	1.3	UJ	1.3	I
2-CHLORONAPHTHALENE	11/06/90	0001	UG/L	U	10.		NA	I *
	02/05/91	0001	UG/L	U	10.	UJ	10.	I
	05/01/91	0001	UG/L	U	10.	U	10.	I
	07/31/91	0001	UG/L	U	10.	U	10.	I
	12/12/91	0001	UG/L	U	10.	U	10.	I
	03/18/92	0001	UG/L	U	11.	U	11.	I
	06/16/92	0001	UG/L	U	10.	U	10.	I
	09/14/92	0001	UG/L	U	10.	U	10.	I
	09/14/92	1001	UG/L	U	10.	U	10.	I
2-CHLOROPHENOL	11/06/90	0001	UG/L	U	10.		NA	I *
	02/05/91	0001	UG/L	U	10.	UJ	10.	I
	05/01/91	0001	UG/L	U	10.	U	10.	I
	07/31/91	0001	UG/L	U	10.	U	10.	I
	12/12/91	0001	UG/L	U	10.	U	10.	I
	03/18/92	0001	UG/L	U	11.	U	11.	I
	06/16/92	0001	UG/L	U	10.	U	10.	I
	06/16/92	A001	% RECOVERY		71.		NA	I *
	06/16/92	B001	% RECOVERY		69.		NA	I *
	09/14/92	0001	UG/L	U	10.	U	10.	I
	09/14/92	1001	UG/L	U	10.	U	10.	I
2-CHLOROPHENOL-d4	03/18/92	0001	% RECOVERY		87.		NA	I *
	06/16/92	0001	% RECOVERY		43.		NA	I *
	06/16/92	A001	% RECOVERY		43.		NA	I *
	06/16/92	B001	% RECOVERY		40.		NA	I *
	09/14/92	0001	% RECOVERY		61.		NA	I *
	09/14/92	1001	% RECOVERY		66.		NA	I *
2-CHLOROTOLUENE	12/12/91	0001	UG/L	U	1.0	UJ	1.0	I
	03/18/92	0001	UG/L	U	1.0	UJ	1.0	I
	06/16/92	0001	UG/L	U	1.0	U	1.0	I
	09/14/92	0001	UG/L	U	1.0	UJ	1.0	I
	09/14/92	1001	UG/L	U	1.0	UJ	1.0	I
2-FLUOROBIPHENYL	02/05/91	0001	% RECOVERY		92.		NA	I *
	07/31/91	0001	% RECOVERY		61.		NA	I *
	12/12/91	0001	% RECOVERY		52.		NA	I *
	03/18/92	0001	% RECOVERY		87.		NA	I *
	06/16/92	0001	% RECOVERY		72.		NA	I *
	06/16/92	A001	% RECOVERY		69.		NA	I *
	06/16/92	B001	% RECOVERY		66.		NA	I *
	09/14/92	0001	% RECOVERY		51.		NA	I *
	09/14/92	1001	% RECOVERY		58.		NA	I *
2-FLUOROPHENOL	02/05/91	0001	% RECOVERY		52.		NA	I *

PARAMETER VALUE INDICATOR (PVI): U - LESS THAN DETECTION LIMIT

GROUNDWATER QUALITY DATA BY LOCATION
SITE: TXT99 OU1 VALIDATED DATA
LOCATION: 0126
NORTH COORDINATE: 597159.57 FT
EAST COORDINATE: 1494700.46 FT
10/30/90 TO 09/18/92
REPORT DATE: 05/06/93

FORMATION OF COMPLETION: ALLUVIUM (AL)
HYDRAULIC FLOW RELATIONSHIP: DOWN GRADIENT (D)

PARAMETER NAME	LOG DATE	SAMPLE ID	UNITS OF MEASURE	PVI	LAB VALUE	PVI	VALIDATED VALUE	RUN TYPE
2-FLUOROPHENOL	07/31/91	0001	% RECOVERY		29.		NA	I *
	12/12/91	0001	% RECOVERY		52.		NA	I *
	03/18/92	0001	% RECOVERY		81.		NA	I *
	06/16/92	0001	% RECOVERY		69.		NA	I *
	06/16/92	A001	% RECOVERY		68.		NA	I *
	06/16/92	B001	% RECOVERY		63.		NA	I *
	09/14/92	0001	% RECOVERY		54.		NA	I *
	09/14/92	1001	% RECOVERY		62.		NA	I *
2-METHYLNAPHTHALENE	11/06/90	0001	UG/L	U	10.		NA	I *
	02/05/91	0001	UG/L	U	10.	UJ	10.	I
	05/01/91	0001	UG/L	U	10.	U	10.	I
	07/31/91	0001	UG/L	U	10.	U	10.	I
	12/12/91	0001	UG/L	U	10.	U	10.	I
	03/18/92	0001	UG/L	U	11.	U	11.	I
	06/16/92	0001	UG/L	U	10.	U	10.	I
	09/14/92	0001	UG/L	U	10.	U	10.	I
	09/14/92	1001	UG/L	U	10.	U	10.	I
2-METHYLPHENOL	11/06/90	0001	UG/L	U	10.		NA	I *
	02/05/91	0001	UG/L	U	10.	UJ	10.	I
	05/01/91	0001	UG/L	U	10.	U	10.	I
	07/31/91	0001	UG/L	U	10.	U	10.	I
	12/12/91	0001	UG/L	U	10.	U	10.	I
	03/18/92	0001	UG/L	U	11.	U	11.	I
	06/16/92	0001	UG/L	U	10.	U	10.	I
	09/14/92	0001	UG/L	U	10.	U	10.	I
	09/14/92	1001	UG/L	U	10.	U	10.	I
2-NITROANILINE	11/06/90	0001	UG/L	U	50.		NA	I *
	02/05/91	0001	UG/L	U	50.	UJ	50.	I
	05/01/91	0001	UG/L	U	50.	U	50.	I
	07/31/91	0001	UG/L	U	50.	U	50.	I
	12/12/91	0001	UG/L	U	50.	U	50.	I
	03/18/92	0001	UG/L	U	27.	U	27.	I
	06/16/92	0001	UG/L	U	26.	U	26.	I
	09/14/92	0001	UG/L	U	26.	U	26.	I
	09/14/92	1001	UG/L	U	26.	U	26.	I
2-NITROPHENOL	11/06/90	0001	UG/L	U	10.		NA	I *
	02/05/91	0001	UG/L	U	10.	UJ	10.	I
	05/01/91	0001	UG/L	U	10.	U	10.	I
	07/31/91	0001	UG/L	U	10.	U	10.	I
	12/12/91	0001	UG/L	U	10.	U	10.	I
	03/18/92	0001	UG/L	U	11.	U	11.	I
	06/16/92	0001	UG/L	U	10.	U	10.	I
	09/14/92	0001	UG/L	U	10.	U	10.	I
	09/14/92	1001	UG/L	U	10.	U	10.	I
3,3'-DICHLOROBENZIDINE	11/06/90	0001	UG/L	U	20.		NA	I *
	02/05/91	0001	UG/L	U	20.	UJ	20.	I
	05/01/91	0001	UG/L	U	20.	U	20.	I
	07/31/91	0001	UG/L	U	20.	UJ	20.	I
	12/12/91	0001	UG/L	U	20.	U	20.	I
	03/18/92	0001	UG/L	U	11.	U	11.	I
	06/16/92	0001	UG/L	U	10.	U	10.	I

PARAMETER VALUE INDICATOR (PVI): U - LESS THAN DETECTION LIMIT

GROUNDWATER QUALITY DATA BY LOCATION
SITE: TXT99 OU1 VALIDATED DATA
LOCATION: 0126
NORTH COORDINATE: 597159.57 FT
EAST COORDINATE: 1494700.46 FT
10/30/90 TO 09/18/92
REPORT DATE: 05/06/93

FORMATION OF COMPLETION: ALLUVIUM (AL)
HYDRAULIC FLOW RELATIONSHIP: DOWN GRADIENT (D)

PARAMETER NAME	LOG DATE	SAMPLE ID	UNITS OF MEASURE	PVI	LAB VALUE	PVI	VALIDATED VALUE	RUN TYPE
3,3'-DICHLOROBENZIDINE	09/14/92	0001	UG/L	U	10.	UJ	10.	I
	09/14/92	1001	UG/L	U	10.	UJ	10.	I
3-NITROANILINE	11/06/90	0001	UG/L	U	50.		NA	I *
	02/05/91	0001	UG/L	U	50.	UJ	50.	I
	05/01/91	0001	UG/L	U	50.	UJ	50.	I
	07/31/91	0001	UG/L	U	50.	UJ	50.	I
	12/12/91	0001	UG/L	U	50.	U	50.	I
	03/18/92	0001	UG/L	U	27.	UJ	27.	I
	06/16/92	0001	UG/L	U	26.	U	26.	I
	09/14/92	0001	UG/L	U	26.	U	26.	I
	09/14/92	1001	UG/L	U	26.	U	26.	I
4,4'-DDD	11/06/90	0001	UG/L	U	.1		NA	I *
	02/05/91	0001	UG/L	U	.1	U	.1	I
	05/01/91	0001	UG/L	U	.1	U	.1	I
	07/31/91	0001	UG/L	U	.1	U	.1	I
	12/12/91	0001	UG/L	U	0.50	U	0.50	I
	03/18/92	0001	UG/L	U	0.11	U	0.11	I
	06/16/92	0001	UG/L	JB	0.022	U	0.11	I
	09/14/92	0001	UG/L	U	0.10	U	0.10	I
	09/14/92	1001	UG/L	U	0.10	U	0.10	I
4,4'-DDE	11/06/90	0001	UG/L	U	.1		NA	I *
	02/05/91	0001	UG/L	U	.1	U	.1	I
	05/01/91	0001	UG/L	U	.1	U	.1	I
	07/31/91	0001	UG/L	U	.04	U	.04	I
	12/12/91	0001	UG/L	U	0.50	UJ	0.50	I
	03/18/92	0001	UG/L	U	0.11	U	0.11	I
	06/16/92	0001	UG/L	U	0.11	U	0.11	I
	09/14/92	0001	UG/L	U	0.10	U	0.10	I
	09/14/92	1001	UG/L	U	0.10	U	0.10	I
4,4'-DDT	11/06/90	0001	UG/L	U	.1		NA	I *
	02/05/91	0001	UG/L	U	.1	U	.1	I
	05/01/91	0001	UG/L	U	.1	U	.1	I
	07/31/91	0001	UG/L	U	.1	U	.1	I
	12/12/91	0001	UG/L	U	0.50	U	0.50	I
	03/18/92	0001	UG/L	U	0.11	U	0.11	I
	06/16/92	0001	UG/L	U	0.11	U	0.11	I
	09/14/92	0001	UG/L	U	0.10	U	0.10	I
	09/14/92	1001	UG/L	U	0.10	U	0.10	I
4,6-DINITRO-O-CRESOL	11/06/90	0001	UG/L	U	50.		NA	I *
	02/05/91	0001	UG/L	U	50.	UJ	50.	I
	05/01/91	0001	UG/L	U	50.	U	50.	I
	07/31/91	0001	UG/L	U	50.	U	50.	I
	12/12/91	0001	UG/L	U	50.	U	50.	I
	03/18/92	0001	UG/L	U	27.	U	27.	I
	06/16/92	0001	UG/L	U	26.	U	26.	I
	09/14/92	0001	UG/L	U	26.	U	26.	I
	09/14/92	1001	UG/L	U	26.	U	26.	I
4-BROMOPHENYL-PHENYL ETHER	11/06/90	0001	UG/L	U	10.		NA	I *
	02/05/91	0001	UG/L	U	10.	UJ	10.	I
	05/01/91	0001	UG/L	U	10.	U	10.	I

PARAMETER VALUE INDICATOR (PVI): U - LESS THAN DETECTION LIMIT

GROUNDWATER QUALITY DATA BY LOCATION
SITE: TXT99 OU1 VALIDATED DATA
LOCATION: 0126
NORTH COORDINATE: 597159.57 FT
EAST COORDINATE: 1494700.46 FT
10/30/90 TO 09/18/92
REPORT DATE: 05/06/93

FORMATION OF COMPLETION: ALLUVIUM (AL)
HYDRAULIC FLOW RELATIONSHIP: DOWN GRADIENT (D)

PARAMETER NAME	LOG DATE	SAMPLE ID	UNITS OF MEASURE	PVI	LAB VALUE	PVI	VALIDATED VALUE	RUN TYPE
4-BROMOPHENYL-PHENYL ETHER	07/31/91	0001	UG/L	U	10.	U	10.	I
	12/12/91	0001	UG/L	U	10.	U	10.	I
	03/18/92	0001	UG/L	U	11.	U	11.	I
	06/16/92	0001	UG/L	U	10.	U	10.	I
	09/14/92	0001	UG/L	U	10.	U	10.	I
	09/14/92	1001	UG/L	U	10.	U	10.	I
4-CHLORO-3-METHYLPHENOL	11/06/90	0001	UG/L	U	10.		NA	I *
	02/05/91	0001	UG/L	U	10.	UJ	10.	I
	05/01/91	0001	UG/L	U	10.	U	10.	I
	07/31/91	0001	UG/L	U	10.	U	10.	I
	12/12/91	0001	UG/L	U	10.	U	10.	I
	03/18/92	0001	UG/L	U	11.	U	11.	I
	06/16/92	0001	UG/L	U	10.	U	10.	I
	06/16/92	A001	% RECOVERY		89.		NA	I *
	06/16/92	B001	% RECOVERY		89.		NA	I *
	09/14/92	0001	UG/L	U	10.	U	10.	I
	09/14/92	1001	UG/L	U	10.	U	10.	I
4-CHLOROANILINE	11/06/90	0001	UG/L	U	10.		NA	I *
	02/05/91	0001	UG/L	U	10.	UJ	10.	I
	05/01/91	0001	UG/L	U	10.	UJ	10.	I
	07/31/91	0001	UG/L	U	10.	U	10.	I
	12/12/91	0001	UG/L	U	10.	U	10.	I
	03/18/92	0001	UG/L	U	11.	UJ	11.	I
	06/16/92	0001	UG/L	U	10.	U	10.	I
	09/14/92	0001	UG/L	U	10.	U	10.	I
	09/14/92	1001	UG/L	U	10.	U	10.	I
4-CHLOROPHENYL-PHENYLETHER	11/06/90	0001	UG/L	U	10.		NA	I *
	02/05/91	0001	UG/L	U	10.	UJ	10.	I
	05/01/91	0001	UG/L	U	10.	U	10.	I
	07/31/91	0001	UG/L	U	10.	U	10.	I
	12/12/91	0001	UG/L	U	10.	U	10.	I
	03/18/92	0001	UG/L	U	11.	U	11.	I
	06/16/92	0001	UG/L	U	10.	U	10.	I
	09/14/92	0001	UG/L	U	10.	U	10.	I
	09/14/92	1001	UG/L	U	10.	U	10.	I
4-METHYLPHENOL	11/06/90	0001	UG/L	U	10.		NA	I *
	02/05/91	0001	UG/L	U	10.	UJ	10.	I
	05/01/91	0001	UG/L	U	10.	U	10.	I
	07/31/91	0001	UG/L	U	10.	U	10.	I
	12/12/91	0001	UG/L	U	10.	U	10.	I
	03/18/92	0001	UG/L	U	11.	U	11.	I
	06/16/92	0001	UG/L	U	10.	U	10.	I
	09/14/92	0001	UG/L	U	10.	U	10.	I
	09/14/92	1001	UG/L	U	10.	U	10.	I
4-NITROANILINE	11/06/90	0001	UG/L	U	50.		NA	I *
	02/05/91	0001	UG/L	U	50.	UJ	50.	I
	05/01/91	0001	UG/L	U	50.	U	50.	I
	07/31/91	0001	UG/L	U	50.	UJ	50.	I
	12/12/91	0001	UG/L	U	50.	U	50.	I
	03/18/92	0001	UG/L	U	27.	U	27.	I
	06/16/92	0001	UG/L	U	26.	U	26.	I

PARAMETER VALUE INDICATOR (PVI): U - LESS THAN DETECTION LIMIT

GROUNDWATER QUALITY DATA BY LOCATION
SITE: TXT99 OU1 VALIDATED DATA
LOCATION: 0126
NORTH COORDINATE: 597159.57 FT
EAST COORDINATE: 1494700.46 FT
10/30/90 TO 09/18/92
REPORT DATE: 05/06/93

FORMATION OF COMPLETION: ALLUVIUM (AL)
HYDRAULIC FLOW RELATIONSHIP: DOWN GRADIENT (D)

PARAMETER NAME	LOG DATE	SAMPLE ID	UNITS OF MEASURE	PVI	LAB VALUE	PVI	VALIDATED VALUE	RUN TYPE
4-NITROANILINE	09/14/92	0001	UG/L	U	26.	UJ	26.	I
	09/14/92	1001	UG/L	U	26.	UJ	26.	I
4-NITROPHENOL	11/06/90	0001	UG/L	U	50.		NA	I *
	02/05/91	0001	UG/L	U	50.	UJ	50.	I
	05/01/91	0001	UG/L	U	50.	UJ	50.	I
	07/31/91	0001	UG/L	U	50.	UJ	50.	I
	12/12/91	0001	UG/L	U	50.	U	50.	I
	03/18/92	0001	UG/L	U	27.	U	27.	I
	06/16/92	0001	UG/L	U	26.	U	26.	I
	06/16/92	A001	% RECOVERY	*	84.		NA	I *
	06/16/92	B001	% RECOVERY	*	100.		NA	I *
	09/14/92	0001	UG/L	U	26.	UJ	26.	I
	09/14/92	1001	UG/L	U	26.	UJ	26.	I
ACENAPHTHENE	11/06/90	0001	UG/L	U	10.		NA	I *
	02/05/91	0001	UG/L	U	10.	UJ	10.	I
	05/01/91	0001	UG/L	U	10.	U	10.	I
	07/31/91	0001	UG/L	U	10.	U	10.	I
	12/12/91	0001	UG/L	U	10.	U	10.	I
	03/18/92	0001	UG/L	U	11.	U	11.	I
	06/16/92	0001	UG/L	U	10.	U	10.	I
	06/16/92	A001	% RECOVERY		79.		NA	I *
	06/16/92	B001	% RECOVERY		79.		NA	I *
	09/14/92	0001	UG/L	U	10.	U	10.	I
	09/14/92	1001	UG/L	U	10.	U	10.	I
ACENAPHTHYLENE	11/06/90	0001	UG/L	U	10.		NA	I *
	02/05/91	0001	UG/L	U	10.	UJ	10.	I
	05/01/91	0001	UG/L	U	10.	U	10.	I
	07/31/91	0001	UG/L	U	10.	U	10.	I
	12/12/91	0001	UG/L	U	10.	U	10.	I
	03/18/92	0001	UG/L	U	11.	U	11.	I
	06/16/92	0001	UG/L	U	10.	U	10.	I
	09/14/92	0001	UG/L	U	10.	U	10.	I
	09/14/92	1001	UG/L	U	10.	U	10.	I
ACTINIUM-227	02/05/91	0001	PCI/L	U	1.		NA	I *
	07/31/91	0001	PCI/L	U	1.		NA	I *
	12/12/91	0001	PCI/L	U	1.		NA	I *
	03/18/92	0001	PCI/L	U	14.		NA	I *
	06/16/92	0001	PCI/L	U	14.		NA	I *
	09/14/92	0001	PCI/L		.32		NA	I *
	09/14/92	1001	PCI/L		.147		NA	I *
ALDRIN	11/06/90	0001	UG/L	U	.05		NA	I *
	02/05/91	0001	UG/L	U	.05	U	.05	I
	05/01/91	0001	UG/L	U	.05	U	.05	I
	07/31/91	0001	UG/L	U	.04	U	.04	I
	12/12/91	0001	UG/L	U	0.25	UJ	0.25	I
	03/18/92	0001	UG/L	U	0.054	U	0.054	I
	06/16/92	0001	UG/L	U	0.056	U	0.056	I
	09/14/92	0001	UG/L	B	0.17	U	0.051	I
	09/14/92	1001	UG/L	B	0.11	U	0.050	I
ALKALINITY	12/12/91	0001	MG/L		364.5		NA	I *

PARAMETER VALUE INDICATOR (PVI): U - LESS THAN DETECTION LIMIT

GROUNDWATER QUALITY DATA BY LOCATION
SITE: TXT99 OU1 VALIDATED DATA
LOCATION: 0126
NORTH COORDINATE: 597159.57 FT
EAST COORDINATE: 1494700.46 FT
10/30/90 TO 09/18/92
REPORT DATE: 05/06/93

FORMATION OF COMPLETION: ALLUVIUM (AL)
HYDRAULIC FLOW RELATIONSHIP: DOWN GRADIENT (D)

PARAMETER NAME	LOG DATE	SAMPLE ID	UNITS OF MEASURE	PVI	LAB VALUE	PVI	VALIDATED VALUE	RUN TYPE
ALKALINITY	03/18/92	0001	MG/L		339		NA	I *
	06/16/92	0001	MG/L		342.5		NA	I *
	09/14/92	0001	MG/L		309		NA	I *
ALPHA CHLORDANE	11/06/90	0001	UG/L	U	.5		NA	I *
	02/05/91	0001	UG/L	U	.5	U	.5	I
	05/01/91	0001	UG/L	U	.5	U	.5	I
	07/31/91	0001	UG/L	U	.05	U	.05	I
	12/12/91	0001	UG/L	U	2.5	UJ	2.5	I
	03/18/92	0001	UG/L	U	0.054	U	0.054	I
	06/16/92	0001	UG/L	U	0.056	U	0.056	I
	09/14/92	0001	UG/L	U	0.051	U	0.051	I
	09/14/92	1001	UG/L	U	0.050	U	0.050	I
ALPHA-BHC	11/06/90	0001	UG/L	U	.05		NA	I *
	02/05/91	0001	UG/L	U	.05	U	.05	I
	05/01/91	0001	UG/L	U	.05	U	.05	I
	07/31/91	0001	UG/L	U	.03	U	.03	I
	12/12/91	0001	UG/L	U	0.25	UJ	.25	I
	03/18/92	0001	UG/L	U	0.054	U	0.054	I
	06/16/92	0001	UG/L	U	0.056	U	0.056	I
	09/14/92	0001	UG/L	U	0.051	U	0.051	I
	09/14/92	1001	UG/L	U	0.050	U	0.050	I
ALUMINUM, TOTAL	11/06/90	0001	UG/L	B	96.6		NA	I *
	02/05/91	0001	UG/L	B	50.6	B	50.6	I
	05/01/91	0001	UG/L	B	87.2	B	87.2	I
	07/31/91	0001	UG/L		70.		70.	I
	12/12/91	0001	UG/L	U	200.	U	200.	I
	12/12/91	A001	% RECOVERY		82.5		NA	I *
	12/12/91	C001	%DIFFRENCE	NC	0.00		NA	I *
	03/18/92	0001	UG/L	U	88.0	U	88.0	I
	06/16/92	0001	UG/L	U	17.0	U	17.0	I
	06/16/92	A001	% RECOVERY		96.2		NA	I *
	06/16/92	C001	%DIFFRENCE	NC	0.00		NA	I *
	09/14/92	0001	UG/L	U	37.0	U	37.0	I
	09/14/92	1001	UG/L	U	37.0	U	37.0	I
AMERICIUM-241	02/05/91	0001	PCI/L	U	29.		NA	I *
ANTHRACENE	11/06/90	0001	UG/L	U	10.		NA	I *
	02/05/91	0001	UG/L	U	10.	UJ	10.	I
	05/01/91	0001	UG/L	U	10.	U	10.	I
	07/31/91	0001	UG/L	U	10.	U	10.	I
	12/12/91	0001	UG/L	U	10.	U	10.	I
	03/18/92	0001	UG/L	U	11.	U	11.	I
	06/16/92	0001	UG/L	U	10.	U	10.	I
	09/14/92	0001	UG/L	U	10.	U	10.	I
	09/14/92	1001	UG/L	U	10.	U	10.	I
ANTIMONY, TOTAL	11/06/90	0001	UG/L	U	30.		NA	I *
	02/05/91	0001	UG/L	U	30.	U	30.	I
	05/01/91	0001	UG/L	B	35.4	B	35.4	I
	07/31/91	0001	UG/L	U	30.	U	30.	I
	12/12/91	0001	UG/L	U	60.0	U	60.0	I
	12/12/91	A001	% RECOVERY		103.		NA	I *

PARAMETER VALUE INDICATOR (PVI): U - LESS THAN DETECTION LIMIT

GROUNDWATER QUALITY DATA BY LOCATION
SITE: TXT99 OU1 VALIDATED DATA
LOCATION: 0126
NORTH COORDINATE: 597159.57 FT
EAST COORDINATE: 1494700.46 FT
10/30/90 TO 09/18/92
REPORT DATE: 05/06/93

FORMATION OF COMPLETION: ALLUVIUM (AL)
HYDRAULIC FLOW RELATIONSHIP: DOWN GRADIENT (D)

PARAMETER NAME	LOG DATE	SAMPLE ID	UNITS OF MEASURE	PVI	LAB VALUE	PVI	VALIDATED VALUE	RUN TYPE
ANTIMONY, TOTAL	12/12/91	C001	%DIFFRENCE	NC	0.00		NA	I *
	03/18/92	0001	UG/L	U	23.0	U	23.0	I
	06/16/92	0001	UG/L	U	2.0	U	2.0	I
	06/16/92	A001	% RECOVERY		109.		NA	I *
	06/16/92	C001	%DIFFRENCE	NC	0.00		NA	I *
	09/14/92	0001	UG/L	U	5.0	UJ	5.00	I
	09/14/92	1001	UG/L	U	5.0	UJ	5.00	I
ANTIMONY-124	02/05/91	0001	PCI/L	U	51.		NA	I *
ANTIMONY-125	02/05/91	0001	PCI/L	U	79.		NA	I *
AROCLOR-1016	11/06/90	0001	UG/L	U	.5		NA	I *
	02/05/91	0001	UG/L	U	.5	U	.5	I
	05/01/91	0001	UG/L	U	.5	U	.5	I
	07/31/91	0001	UG/L	U	1.	U	1.	I
	12/12/91	0001	UG/L	U	2.5	U	2.5	I
	03/18/92	0001	UG/L	U	1.1	U	1.1	I
	06/16/92	0001	UG/L	U	0.56	U	0.56	I
	09/14/92	0001	UG/L	U	0.51	U	0.51	I
	09/14/92	1001	UG/L	U	0.50	U	0.50	I
AROCLOR-1221	11/06/90	0001	UG/L	U	.5		NA	I *
	02/05/91	0001	UG/L	U	.5	U	.5	I
	05/01/91	0001	UG/L	U	.5	U	.5	I
	07/31/91	0001	UG/L	U	1.	U	1.	I
	12/12/91	0001	UG/L	U	2.5	U	2.5	I
	03/18/92	0001	UG/L	U	2.2	U	2.2	I
	06/16/92	0001	UG/L	U	0.56	U	0.56	I
	09/14/92	0001	UG/L	U	0.51	U	0.51	I
	09/14/92	1001	UG/L	U	0.50	U	0.50	I
AROCLOR-1232	11/06/90	0001	UG/L	U	.5		NA	I *
	02/05/91	0001	UG/L	U	.5	U	.5	I
	05/01/91	0001	UG/L	U	.5	U	.5	I
	07/31/91	0001	UG/L	U	1.	U	1.	I
	12/12/91	0001	UG/L	U	2.5	U	2.5	I
	03/18/92	0001	UG/L	U	1.1	U	1.1	I
	06/16/92	0001	UG/L	U	0.56	U	0.56	I
	09/14/92	0001	UG/L	U	0.51	U	0.51	I
	09/14/92	1001	UG/L	U	0.50	U	0.50	I
AROCLOR-1242	11/06/90	0001	UG/L	U	.5		NA	I *
	02/05/91	0001	UG/L	U	.5	U	.5	I
	05/01/91	0001	UG/L	U	.5	U	.5	I
	07/31/91	0001	UG/L	U	1.	U	1.	I
	12/12/91	0001	UG/L	U	2.5	U	2.5	I
	03/18/92	0001	UG/L	U	1.1	U	1.1	I
	06/16/92	0001	UG/L	U	0.56	U	0.56	I
	09/14/92	0001	UG/L	U	0.51	U	0.51	I
	09/14/92	1001	UG/L	U	0.50	U	0.50	I
AROCLOR-1248	11/06/90	0001	UG/L	U	.5		NA	I *
	02/05/91	0001	UG/L	U	.5	U	.5	I
	05/01/91	0001	UG/L	U	.5	U	.5	I
	07/31/91	0001	UG/L	U	1.	U	1.	I

PARAMETER VALUE INDICATOR (PVI): U - LESS THAN DETECTION LIMIT

GROUNDWATER QUALITY DATA BY LOCATION
SITE: TXT99 OU1 VALIDATED DATA
LOCATION: 0126
NORTH COORDINATE: 597159.57 FT
EAST COORDINATE: 1494700.46 FT
10/30/90 TO 09/18/92
REPORT DATE: 05/06/93

FORMATION OF COMPLETION: ALLUVIUM (AL)
HYDRAULIC FLOW RELATIONSHIP: DOWN GRADIENT (D)

PARAMETER NAME	LOG DATE	SAMPLE ID	UNITS OF MEASURE	PVI	LAB VALUE	PVI	VALIDATED VALUE	RUN TYPE
AROCLOR-1248	12/12/91	0001	UG/L	U	2.5	U	2.5	I
	03/18/92	0001	UG/L	U	1.1	U	1.1	I
	06/16/92	0001	UG/L	U	0.56	U	0.56	I
	09/14/92	0001	UG/L	U	0.51	U	0.51	I
	09/14/92	1001	UG/L	U	0.50	U	0.50	I
AROCLOR-1254	11/06/90	0001	UG/L	U	1.		NA	I *
	02/05/91	0001	UG/L	U	1.	U	1.	I
	05/01/91	0001	UG/L	U	1.	U	1.	I
	07/31/91	0001	UG/L	U	1.	U	1.	I
	12/12/91	0001	UG/L	U	5.0	U	5.0	I
	03/18/92	0001	UG/L	U	1.1	U	1.1	I
	06/16/92	0001	UG/L	U	0.56	U	0.56	I
	09/14/92	0001	UG/L	U	0.51	U	0.51	I
	09/14/92	1001	UG/L	U	0.50	U	0.50	I
AROCLOR-1260	11/06/90	0001	UG/L	U	1.		NA	I *
	02/05/91	0001	UG/L	U	1.	U	1.	I
	05/01/91	0001	UG/L	U	1.	U	1.	I
	07/31/91	0001	UG/L	U	1.	U	1.	I
	12/12/91	0001	UG/L	U	5.0	U	5.0	I
	03/18/92	0001	UG/L	U	1.1	U	1.1	I
	06/16/92	0001	UG/L	U	0.56	U	0.56	I
	09/14/92	0001	UG/L	U	0.51	U	0.51	I
	09/14/92	1001	UG/L	U	0.50	U	0.50	I
ARSENIC, TOTAL	11/06/90	0001	UG/L	U	2.		NA	I *
	02/05/91	0001	UG/L	U	2.	U	2.	I
	05/01/91	0001	UG/L	U	2.	U	2.	I
	07/31/91	0001	UG/L	U	2.	U	2.	I
	12/12/91	0001	UG/L	U	10.0	U	10.0	I
	12/12/91	A001	% RECOVERY		92.5		NA	I *
	12/12/91	C001	%DIFFRENCE	NC	0.00		NA	I *
	03/18/92	0001	UG/L	U	2.0	U	2.0	I
	06/16/92	0001	UG/L	U	2.0	U	2.0	I
	06/16/92	A001	% RECOVERY		91.8		NA	I *
	06/16/92	C001	%DIFFRENCE	NC	0.00		NA	I *
	09/14/92	0001	UG/L	U	2.0	UJ	2.00	I
	09/14/92	1001	UG/L	U	2.0	UJ	2.00	I
BARIUM, TOTAL	11/06/90	0001	UG/L	B	109.		NA	I *
	02/05/91	0001	UG/L	B	105.	B	105.	I
	05/01/91	0001	UG/L	B	130.	B	130.	I
	07/31/91	0001	UG/L		106.		106.	I
	12/12/91	0001	UG/L	U	200.	U	200.	I
	12/12/91	A001	% RECOVERY		88.1		NA	I *
	12/12/91	C001	%DIFFRENCE	NC	0.00		NA	I *
	03/18/92	0001	UG/L	B	96.8		96.8	I
	06/16/92	0001	UG/L	B	97.		97.	I
	06/16/92	A001	% RECOVERY		101.		NA	I *
	06/16/92	C001	%DIFFRENCE	NC	0.00		NA	I *
	09/14/92	0001	UG/L		98.0		98.0	I
	09/14/92	1001	UG/L		98.0		98.0	I
BARIUM-133	02/05/91	0001	PCI/L	U	17.		NA	I *
BARIUM-140	02/05/91	0001	PCI/L	U	43.		NA	I *

PARAMETER VALUE INDICATOR (PVI): U - LESS THAN DETECTION LIMIT

GROUNDWATER QUALITY DATA BY LOCATION
SITE: TXT99 OU1 VALIDATED DATA
LOCATION: 0126
NORTH COORDINATE: 597159.57 FT
EAST COORDINATE: 1494700.46 FT
10/30/90 TO 09/18/92
REPORT DATE: 05/06/93

FORMATION OF COMPLETION: ALLUVIUM (AL)
HYDRAULIC FLOW RELATIONSHIP: DOWN GRADIENT (D)

PARAMETER NAME	LOG DATE	SAMPLE ID	UNITS OF MEASURE	PVI	LAB VALUE	PVI	VALIDATED VALUE	RUN TYPE
BENZENE	11/06/90	0001	UG/L	U	2.	UJ	2.	I
	02/05/91	0001	UG/L	U	2.	U	2.	I
	02/05/91	0001	UG/L	U	2.	U	4.	D
	05/01/91	0001	UG/L	U	2.	U	2.	I
	07/31/91	0001	UG/L	U	2.	U	2.	I
	12/12/91	0001	UG/L	U	1.0	U	1.0	I
	03/18/92	0001	UG/L	U	1.0	UJ	1.0	I
	06/16/92	0001	UG/L	U	1.0	UJ	1.0	I
	09/14/92	0001	UG/L	U	1.0	UJ	1.0	I
	09/14/92	1001	UG/L	U	1.0	UJ	1.0	I
BENZO(A)ANTHRACENE	11/06/90	0001	UG/L	U	10.		NA	I *
	02/05/91	0001	UG/L	U	10.	UJ	10.	I
	05/01/91	0001	UG/L	U	10.	U	10.	I
	07/31/91	0001	UG/L	U	10.	U	10.	I
	12/12/91	0001	UG/L	U	10.	U	10.	I
	03/18/92	0001	UG/L	U	11.	U	11.	I
	06/16/92	0001	UG/L	U	10.	U	10.	I
	09/14/92	0001	UG/L	U	10.	U	10.	I
	09/14/92	1001	UG/L	U	10.	U	10.	I
BENZO(A)PYRENE	11/06/90	0001	UG/L	U	10.		NA	I *
	02/05/91	0001	UG/L	U	10.	UJ	10.	I
	05/01/91	0001	UG/L	U	10.	U	10.	I
	07/31/91	0001	UG/L	U	10.	U	10.	I
	12/12/91	0001	UG/L	U	10.	U	10.	I
	03/18/92	0001	UG/L	U	11.	U	11.	I
	06/16/92	0001	UG/L	U	10.	U	10.	I
	09/14/92	0001	UG/L	U	10.	U	10.	I
	09/14/92	1001	UG/L	U	10.	U	10.	I
BENZO(B)FLUORANTHENE	11/06/90	0001	UG/L	U	10.		NA	I *
	02/05/91	0001	UG/L	U	10.	UJ	10.	I
	05/01/91	0001	UG/L	U	10.	U	10.	I
	07/31/91	0001	UG/L	U	10.	U	10.	I
	12/12/91	0001	UG/L	U	10.	U	10.	I
	03/18/92	0001	UG/L	U	11.	U	11.	I
	06/16/92	0001	UG/L	U	10.	UJ	10.	I
	09/14/92	0001	UG/L	U	10.	U	10.	I
	09/14/92	1001	UG/L	U	10.	U	10.	I
BENZO(G,H,I)PERYLENE	11/06/90	0001	UG/L	U	10.		NA	I *
	02/05/91	0001	UG/L	U	10.	UJ	10.	I
	05/01/91	0001	UG/L	U	10.	U	10.	I
	07/31/91	0001	UG/L	U	10.	U	10.	I
	12/12/91	0001	UG/L	U	10.	U	10.	I
	03/18/92	0001	UG/L	U	11.	U	11.	I
	06/16/92	0001	UG/L	U	10.	U	10.	I
	09/14/92	0001	UG/L	U	10.	U	10.	I
	09/14/92	1001	UG/L	U	10.	U	10.	I
BENZO(K)FLUORANTHENE	11/06/90	0001	UG/L	U	10.		NA	I *
	02/05/91	0001	UG/L	U	10.	UJ	10.	I
	05/01/91	0001	UG/L	U	10.	U	10.	I
	07/31/91	0001	UG/L	U	10.	U	10.	I
	12/12/91	0001	UG/L	U	10.	U	10.	I

PARAMETER VALUE INDICATOR (PVI): U - LESS THAN DETECTION LIMIT

GROUNDWATER QUALITY DATA BY LOCATION
SITE: TXT99 OU1 VALIDATED DATA
LOCATION: 0126
NORTH COORDINATE: 597159.57 FT
EAST COORDINATE: 1494700.46 FT
10/30/90 TO 09/18/92
REPORT DATE: 05/06/93

FORMATION OF COMPLETION: ALLUVIUM (AL)
HYDRAULIC FLOW RELATIONSHIP: DOWN GRADIENT (D)

PARAMETER NAME	LOG DATE	SAMPLE ID	UNITS OF MEASURE	PVI	LAB VALUE	PVI	VALIDATED VALUE	RUN TYPE
BENZO(K)FLUORANTHENE	03/18/92	0001	UG/L	U	11.	U	11.	I
	06/16/92	0001	UG/L	U	10.	UJ	10.	I
	09/14/92	0001	UG/L	U	10.	U	10.	I
	09/14/92	1001	UG/L	U	10.	U	10.	I
BENZOIC ACID	11/06/90	0001	UG/L	U	50.		NA	I *
	02/05/91	0001	UG/L	U	50.	UJ	50.	I
	05/01/91	0001	UG/L	U	50.	UJ	50.	I
	07/31/91	0001	UG/L	U	50.	UJ	50.	I
	12/12/91	0001	UG/L	U	50.	U	50.	I
BENZYL ALCOHOL	11/06/90	0001	UG/L	U	10.		NA	I *
	02/05/91	0001	UG/L	U	10.	UJ	10.	I
	05/01/91	0001	UG/L	U	10.	U	10.	I
	07/31/91	0001	UG/L	U	10.	U	10.	I
	12/12/91	0001	UG/L	U	10.	U	10.	I
BERYLLIUM	02/05/91	0001	UG/L	U	1.		NA	I *
	07/31/91	0001	UG/L	U	2.	U	2.	I
BERYLLIUM, TOTAL	11/06/90	0001	UG/L	U	2.		NA	I *
	02/05/91	0001	UG/L	U	1.	U	1.	I
	05/01/91	0001	UG/L	U	2.	U	2.	I
	12/12/91	0001	UG/L	U	5.0	U	5.0	I
	12/12/91	A001	% RECOVERY		86.8		NA	I *
	12/12/91	C001	%DIFFRENCE	NC	0.00		NA	I *
	03/18/92	0001	UG/L	U	1.0	U	1.0	I
	06/16/92	0001	UG/L	U	1.0	U	1.0	I
	06/16/92	A001	% RECOVERY		80.4		NA	I *
	06/16/92	C001	%DIFFRENCE	NC	0.00		NA	I *
	09/14/92	0001	UG/L	U	1.0	U	1.0	I
	09/14/92	1001	UG/L	U	1.0	U	1.0	I
BERYLLIUM-7	02/05/91	0001	PCI/L	U	96.		NA	I *
BETA-BHC	11/06/90	0001	UG/L	U	.05		NA	I *
	02/05/91	0001	UG/L	U	.05	U	.05	I
	05/01/91	0001	UG/L	U	.05	U	.05	I
	07/31/91	0001	UG/L	U	.05	U	.05	I
	12/12/91	0001	UG/L	U	0.25	UJ	0.25	I
	03/18/92	0001	UG/L	JB	0.011	JB	0.011	I
	06/16/92	0001	UG/L	J	0.011	U	0.056	I
	09/14/92	0001	UG/L	U	0.051	U	0.051	I
	09/14/92	1001	UG/L	U	0.050	U	0.050	I
BIS(2-CHLOROETHOXY)METHANE	11/06/90	0001	UG/L	U	10.		NA	I *
	02/05/91	0001	UG/L	U	10.	UJ	10.	I
	05/01/91	0001	UG/L	U	10.	U	10.	I
	07/31/91	0001	UG/L	U	10.	U	10.	I
	12/12/91	0001	UG/L	U	10.	U	10.	I
	03/18/92	0001	UG/L	U	11.	U	11.	I
	06/16/92	0001	UG/L	U	10.	U	10.	I
	09/14/92	0001	UG/L	U	10.	U	10.	I
	09/14/92	1001	UG/L	U	10.	U	10.	I
BIS(2-CHLOROETHYL)ETHER	11/06/90	0001	UG/L	U	10.		NA	I *

PARAMETER VALUE INDICATOR (PVI): U - LESS THAN DETECTION LIMIT

GROUNDWATER QUALITY DATA BY LOCATION
SITE: TXT99 OU1 VALIDATED DATA
LOCATION: 0126
NORTH COORDINATE: 597159.57 FT
EAST COORDINATE: 1494700.46 FT
10/30/90 TO 09/18/92
REPORT DATE: 05/06/93

FORMATION OF COMPLETION: ALLUVIUM (AL)
HYDRAULIC FLOW RELATIONSHIP: DOWN GRADIENT (D)

PARAMETER NAME	LOG DATE	SAMPLE ID	UNITS OF MEASURE	PVI	LAB VALUE	PVI	VALIDATED VALUE	RUN TYPE
BIS(2-CHLOROETHYL)ETHER	02/05/91	0001	UG/L	U	10.	UJ	10.	I
	05/01/91	0001	UG/L	U	10.	U	10.	I
	07/31/91	0001	UG/L	U	10.	U	10.	I
	12/12/91	0001	UG/L	U	10.	U	10.	I
	03/18/92	0001	UG/L	U	11.	U	11.	I
	06/16/92	0001	UG/L	U	10.	U	10.	I
	09/14/92	0001	UG/L	U	10.	U	10.	I
	09/14/92	1001	UG/L	U	10.	U	10.	I
BIS(2-ETHYLHEXYL)PHTHALATE	11/06/90	0001	UG/L	U	10.		NA	I *
	02/05/91	0001	UG/L	U	10.	UJ	10.	I
	05/01/91	0001	UG/L	U	10.	U	10.	I
	07/31/91	0001	UG/L	U	10.	U	10.	I
	12/12/91	0001	UG/L	U	10.	U	10.	I
	03/18/92	0001	UG/L	U	11.	U	11.	I
	06/16/92	0001	UG/L	JB	2.	UJ	10.	I
	09/14/92	0001	UG/L	JB	1.	UJ	10.	I
	09/14/92	1001	UG/L	JB	1.	UJ	10.	I
BISMUTH-207	09/14/92	0001	PCI/L	U	12.9		NA	I *
	09/14/92	1001	PCI/L	U	10.1		NA	I *
BISMUTH-210	11/06/90	0001	PCI/L	U	20.		NA	I *
	02/05/91	0001	PCI/L	U	1.		NA	I *
	07/31/91	0001	PCI/L	U	12.		NA	I *
	12/12/91	0001	PCI/L	U	15.		NA	I *
	03/18/92	0001	PCI/L	U	8.		NA	I *
	06/16/92	0001	PCI/L	U	8.		NA	I *
	09/14/92	0001	PCI/L	U	14.2		NA	I *
	09/14/92	1001	PCI/L	U	14.2		NA	I *
BROMOBENZENE	11/06/90	0001	UG/L	U	2.	UJ	2.	I
	02/05/91	0001	UG/L	U	2.	UJ	2.	I
	02/05/91	0001	UG/L	U	2.	UJ	4.	D
	05/01/91	0001	UG/L	U	2.	UJ	2.	I
	07/31/91	0001	UG/L	U	2.	UJ	2.	I
	12/12/91	0001	UG/L	U	1.0	UJ	1.0	I
	03/18/92	0001	UG/L	U	2.0	UJ	2.0	I
	06/16/92	0001	UG/L	U	2.0	UJ	2.0	I
	09/14/92	0001	UG/L	U	2.0	UJ	2.0	I
	09/14/92	1001	UG/L	U	2.0	UJ	2.0	I
BROMOCHLOROMETHANE	11/06/90	0001	% RECOVERY		99.		NA	I *
	11/06/90	0001	% RECOVERY	UJ	99.		NA	I *
	02/05/91	0001	% RECOVERY		103.		NA	I *
	02/05/91	0001	% RECOVERY		72.		NA	D *
	05/01/91	0001	% RECOVERY		86.		NA	I *
	07/31/91	0001	% RECOVERY		65.		NA	I *
	12/12/91	0001	% RECOVERY		91.		NA	I *
	03/18/92	0001	% RECOVERY		100.		NA	I *
	06/16/92	0001	% RECOVERY		91.		NA	I *
	09/14/92	0001	% RECOVERY		68.		NA	I *
	09/14/92	1001	% RECOVERY		64.		NA	I *
BROMODICHLOROMETHANE	11/06/90	0001	UG/L	U	1.	UJ	1.	I
	02/05/91	0001	UG/L		11.	UJ	11.	I

PARAMETER VALUE INDICATOR (PVI): U - LESS THAN DETECTION LIMIT

GROUNDWATER QUALITY DATA BY LOCATION
SITE: TXT99 OU1 VALIDATED DATA
LOCATION: 0126
NORTH COORDINATE: 597159.57 FT
EAST COORDINATE: 1494700.46 FT
10/30/90 TO 09/18/92
REPORT DATE: 05/06/93

FORMATION OF COMPLETION: ALLUVIUM (AL)
HYDRAULIC FLOW RELATIONSHIP: DOWN GRADIENT (D)

PARAMETER NAME	LOG DATE	SAMPLE ID	UNITS OF MEASURE	PVI	LAB VALUE	PVI	VALIDATED VALUE	RUN TYPE
BROMODICHLOROMETHANE	02/05/91	0001	UG/L	U	1.	U	1.	D
	05/01/91	0001	UG/L	U	1.	U	1.	I
	07/31/91	0001	UG/L	U	1.	U	1.	I
	12/12/91	0001	UG/L	U	1.0	U	1.0	I
	03/18/92	0001	UG/L	U	1.0	U	1.0	I
	06/16/92	0001	UG/L	U	1.0	U	1.0	I
	09/14/92	0001	UG/L	U	1.0	U	1.0	I
	09/14/92	1001	UG/L	U	1.0	U	1.0	I
BROMOFORM	11/06/90	0001	UG/L	U	2.	UJ	2.	I
	02/05/91	0001	UG/L	U	2.	U	2.	I
	02/05/91	0001	UG/L	U	2.	U	4.	D
	05/01/91	0001	UG/L	U	2.	UJ	2.	I
	07/31/91	0001	UG/L	U	2.	UJ	2.	I
	12/12/91	0001	UG/L	U	1.0	U	1.0	I
	03/18/92	0001	UG/L	U	2.0	U	2.0	I
	06/16/92	0001	UG/L	U	2.0	UJ	2.0	I
	09/14/92	0001	UG/L	U	2.0	UJ	2.0	I
	09/14/92	1001	UG/L	U	2.0	UJ	2.0	I
BROMOMETHANE	05/01/91	0001	UG/L	U	1.2	U	1.2	I
	07/31/91	0001	UG/L	U	1.2	UJ	1.2	I
	12/12/91	0001	UG/L	U	2.0		NA	I
BUTYL BENZYL PHTHALATE	11/06/90	0001	UG/L	U	10.		NA	I *
	02/05/91	0001	UG/L	U	10.	UJ	10.	I
	05/01/91	0001	UG/L	U	10.	U	10.	I
	07/31/91	0001	UG/L	U	10.	U	10.	I
	12/12/91	0001	UG/L	U	10.	U	10.	I
	03/18/92	0001	UG/L	U	11.	U	11.	I
	06/16/92	0001	UG/L	U	10.	U	10.	I
	09/14/92	0001	UG/L	U	10.	UJ	10.	I
	09/14/92	1001	UG/L	U	10.	UJ	10.	I
CADMIUM, TOTAL	11/06/90	0001	UG/L		5.5		NA	I *
	02/05/91	0001	UG/L	U	5.	U	5.	I
	05/01/91	0001	UG/L		8.5		8.5	I
	07/31/91	0001	UG/L		2.4		2.4	I
	12/12/91	0001	UG/L	U	5.0	U	5.0	I
	12/12/91	A001	% RECOVERY		88.0		NA	I *
	12/12/91	C001	%DIFFRENCE	NC	0.00		NA	I *
	03/18/92	0001	UG/L	U	3.0	U	3.0	I
	06/16/92	0001	UG/L	U	4.0	U	4.0	I
	06/16/92	A001	% RECOVERY		90.6		NA	I *
	06/16/92	C001	%DIFFRENCE	NC	0.00		NA	I *
	09/14/92	0001	UG/L	U	3.0	U	3.0	I
	09/14/92	1001	UG/L	U	3.0	U	3.0	I
CALCIUM, TOTAL	11/06/90	0001	UG/L		120000.		NA	I *
	02/05/91	0001	UG/L		128000.		NA	I *
	02/05/91	0001	UG/L		133000.		133000.	I
	05/01/91	0001	UG/L		154000.		NA	I *
	05/01/91	0001	UG/L		148000.		148000.	I
	07/31/91	0001	MG/L		122.		122.	I
	07/31/91	0001	UG/L		122000.		122000.	I
	12/12/91	0001	UG/L		122000.		122000.	I

PARAMETER VALUE INDICATOR (PVI): U - LESS THAN DETECTION LIMIT

GROUNDWATER QUALITY DATA BY LOCATION
SITE: TXT99 OU1 VALIDATED DATA
LOCATION: 0126
NORTH COORDINATE: 597159.57 FT
EAST COORDINATE: 1494700.46 FT
10/30/90 TO 09/18/92
REPORT DATE: 05/06/93

FORMATION OF COMPLETION: ALLUVIUM (AL)
HYDRAULIC FLOW RELATIONSHIP: DOWN GRADIENT (D)

PARAMETER NAME	LOG DATE	SAMPLE ID	UNITS OF MEASURE	PVI	LAB VALUE	PVI	VALIDATED VALUE	RUN TYPE
CALCIUM, TOTAL	12/12/91	A001	% RECOVERY	*	90.4		NA	I *
	12/12/91	C001	%DIFFRENCE		0.19		NA	I *
	03/18/92	0001	UG/L		117000.	J	117000.00	I
	06/16/92	0001	UG/L		121000.		121000.	I
	06/16/92	A001	% RECOVERY	*	88.0		NA	I *
	06/16/92	C001	%DIFFRENCE		0.54		NA	I *
	09/14/92	0001	UG/L		117000.		117000.	I
	09/14/92	1001	UG/L		117000.		117000.	I
CARBAZOLE	03/18/92	0001	UG/L	U	11.	U	11.	I
	06/16/92	0001	UG/L	U	10.	U	10.	I
	09/14/92	0001	UG/L	U	10.	UJ	10.	I
	09/14/92	1001	UG/L	U	10.	UJ	10.	I
CARBON TETRACHLORIDE	11/06/90	0001	UG/L	U	1.2	UJ	1.2	I
	02/05/91	0001	UG/L	U	1.2	U	1.2	I
	02/05/91	0001	UG/L	U	1.2	U	2.4	D
	05/01/91	0001	UG/L	U	1.2	U	1.2	I
	07/31/91	0001	UG/L	U	1.2	U	1.2	I
	12/12/91	0001	UG/L	U	1.0	U	1.0	I
	03/18/92	0001	UG/L	U	1.0	U	1.0	I
	06/16/92	0001	UG/L	U	1.0	U	1.0	I
	09/14/92	0001	UG/L	U	1.0	UJ	1.0	I
	09/14/92	1001	UG/L	U	1.0	UJ	1.0	I
CERIUM-139	02/05/91	0001	PCI/L	U	11.		NA	I *
CERIUM-141	02/05/91	0001	PCI/L	U	19.		NA	I *
CERIUM-144	02/05/91	0001	PCI/L	U	81.		NA	I *
CESIUM-134	02/05/91	0001	PCI/L	U	12.		NA	I *
CESIUM-137	02/05/91	0001	PCI/L	U	12.		NA	I *
	03/18/92	0001	PCI/L	U	3.		NA	I *
	06/16/92	0001	PCI/L	U	3.		NA	I *
	09/14/92	0001	PCI/L	U	15.4		NA	I *
	09/14/92	1001	PCI/L	U	12.9		NA	I *
CHLORIDE	02/05/91	0001	MG/L		122.		NA	I *
	05/01/91	0001	MG/L		188.		NA	I *
	07/31/91	0001	MG/L		106.		NA	I *
	03/18/92	0001	MG/L		108.		108.	I
	03/18/92	A001	% RECOVERY		100.		NA	I *
	03/18/92	C001	%DIFFRENCE		0.90		NA	I *
	06/16/92	0001	MG/L		108.		108.	I
	09/14/92	0001	MG/L		118.		118.	I
	09/14/92	1001	MG/L		122.		122.	I
CHLOROBENZENE	11/06/90	0001	UG/L	U	2.	UJ	2.	I
	02/05/91	0001	UG/L	U	2.	U	2.	I
	02/05/91	0001	UG/L	U	2.	U	4.	D
	05/01/91	0001	UG/L	U	2.5	U	2.5	I
	07/31/91	0001	UG/L	U	2.	U	2.	I
	12/12/91	0001	UG/L	U	1.0	U	1.0	I
	03/18/92	0001	UG/L	U	1.0	U	1.0	I

PARAMETER VALUE INDICATOR (PVI): U - LESS THAN DETECTION LIMIT

GROUNDWATER QUALITY DATA BY LOCATION
SITE: TXT99 OU1 VALIDATED DATA
LOCATION: 0126
NORTH COORDINATE: 597159.57 FT
EAST COORDINATE: 1494700.46 FT
10/30/90 TO 09/18/92
REPORT DATE: 05/06/93

FORMATION OF COMPLETION: ALLUVIUM (AL)
HYDRAULIC FLOW RELATIONSHIP: DOWN GRADIENT (D)

PARAMETER NAME	LOG DATE	SAMPLE ID	UNITS OF MEASURE	PVI	LAB VALUE	PVI	VALIDATED VALUE	RUN TYPE
CHLOROBENZENE	06/16/92	0001	UG/L	U	1.0	UJ	1.0	I
	09/14/92	0001	UG/L	U	1.0	U	1.0	I
	09/14/92	1001	UG/L	U	1.0	U	1.0	I
CHLOROETHANE	05/01/91	0001	UG/L	U	5.2	UJ	5.2	I
	07/31/91	0001	UG/L	U	5.2	U	5.2	I
	12/12/91	0001	UG/L	U	2.0	UJ	2.0	I
CHLOROFORM	11/06/90	0001	UG/L	U	.5	UJ	.5	I
	02/05/91	0001	UG/L		37.	UJ	37.	I
	02/05/91	0001	UG/L	U	1.	U	1.	D
	05/01/91	0001	UG/L	U	.5	U	.5	I
	07/31/91	0001	UG/L	U	.5	U	.5	I
	12/12/91	0001	UG/L	U	1.0	U	1.0	I
	03/18/92	0001	UG/L	U	0.50	U	0.50	I
	06/16/92	0001	UG/L	U	0.50	U	0.50	I
	09/14/92	0001	UG/L	U	0.50	UJ	0.50	I
	09/14/92	1001	UG/L	U	0.50	UJ	0.50	I
CHLOROMETHANE	05/01/91	0001	UG/L	U	.8	UJ	.8	I
	07/31/91	0001	UG/L	U	.8	UJ	.8	I
	12/12/91	0001	UG/L	U	2.0		NA	I
CHLOROTOLUENE	11/06/90	0001	UG/L	U	1.	UJ	1.	I
	02/05/91	0001	UG/L	U	1.	U	1.	I
	02/05/91	0001	UG/L	U	1.	U	2.	D
	05/01/91	0001	UG/L	U	1.	U	1.	I
	07/31/91	0001	UG/L	U	1.	U	1.	I
CHROMIUM, TOTAL	11/06/90	0001	UG/L		24.5		NA	I *
	02/05/91	0001	UG/L	U	10.	U	10.	I
	05/01/91	0001	UG/L		25.		25.	I
	07/31/91	0001	UG/L		15.9		15.9	I
	12/12/91	0001	UG/L	U	10.0	U	10.0	I
	12/12/91	A001	% RECOVERY		82.0		NA	I *
	12/12/91	C001	%DIFFRENCE	NC	0.00		NA	I *
	03/18/92	0001	UG/L	U	6.0	U	6.0	I
	06/16/92	0001	UG/L	U	8.0	U	8.0	I
	06/16/92	A001	% RECOVERY		102.		NA	I *
	06/16/92	C001	%DIFFRENCE	NC	0.00		NA	I *
	09/14/92	0001	UG/L	U	3.0	UJ	3.00	I
	09/14/92	1001	UG/L	U	3.0	UJ	3.00	I
CHROMIUM-51	02/05/91	0001	PCI/L	U	85.		NA	I *
CHRYSENE	11/06/90	0001	UG/L	U	10.		NA	I *
	02/05/91	0001	UG/L	U	10.	UJ	10.	I
	05/01/91	0001	UG/L	U	10.	U	10.	I
	07/31/91	0001	UG/L	U	10.	U	10.	I
	12/12/91	0001	UG/L	U	10.	U	10.	I
	03/18/92	0001	UG/L	U	11.	U	11.	I
	06/16/92	0001	UG/L	U	10.	U	10.	I
	09/14/92	0001	UG/L	U	10.	U	10.	I
	09/14/92	1001	UG/L	U	10.	U	10.	I
COBALT, TOTAL	11/06/90	0001	UG/L	U	10.		NA	I *

PARAMETER VALUE INDICATOR (PVI): U - LESS THAN DETECTION LIMIT

GROUNDWATER QUALITY DATA BY LOCATION
SITE: TXT99 OU1 VALIDATED DATA
LOCATION: 0126
NORTH COORDINATE: 597159.57 FT
EAST COORDINATE: 1494700.46 FT
10/30/90 TO 09/18/92
REPORT DATE: 05/06/93

FORMATION OF COMPLETION: ALLUVIUM (AL)
HYDRAULIC FLOW RELATIONSHIP: DOWN GRADIENT (D)

PARAMETER NAME	LOG DATE	SAMPLE ID	UNITS OF MEASURE	PVI	LAB VALUE	PVI	VALIDATED VALUE	RUN TYPE
COBALT, TOTAL	02/05/91	0001	UG/L	U	20.	U	20.	I
	05/01/91	0001	UG/L	U	10.	U	10.	I
	07/31/91	0001	UG/L	U	10.	U	10.	I
	12/12/91	0001	UG/L	U	50.0	U	50.0	I
	12/12/91	A001	% RECOVERY		82.7		NA	I *
	12/12/91	C001	%DIFFRENCE	NC	0.00		NA	I *
	03/18/92	0001	UG/L	U	5.0	U	5.0	I
	06/16/92	0001	UG/L	U	6.0	U	6.0	I
	06/16/92	A001	% RECOVERY		96.9		NA	I *
	06/16/92	C001	%DIFFRENCE	NC	0.00		NA	I *
	09/14/92	0001	UG/L	U	4.0	U	4.0	I
	09/14/92	1001	UG/L	U	4.0	U	4.0	I
COBALT-57	02/05/91	0001	PCI/L	U	11.		NA	I *
COBALT-58	02/05/91	0001	PCI/L	U	14.		NA	I *
COBALT-60	02/05/91	0001	PCI/L	U	20.		NA	I *
	09/14/92	0001	PCI/L	U	16.4		NA	I *
	09/14/92	1001	PCI/L	U	11.3		NA	I *
COPPER, TOTAL	11/06/90	0001	UG/L	B	12.1		NA	I *
	02/05/91	0001	UG/L	B	16.6	B	16.6	I
	05/01/91	0001	UG/L	U	10.	U	10.	I
	07/31/91	0001	UG/L	U	10.	U	10.	I
	12/12/91	0001	UG/L		55.1	UJ	55.10	I
	12/12/91	A001	% RECOVERY		73.8		NA	I *
	12/12/91	C001	%DIFFRENCE		9.9		NA	I *
	03/18/92	0001	UG/L	U	6.0	U	6.0	I
	06/16/92	0001	UG/L	U	5.0	U	5.0	I
	06/16/92	A001	% RECOVERY		94.4		NA	I *
	06/16/92	C001	%DIFFRENCE	NC	0.00		NA	I *
	09/14/92	0001	UG/L	U	2.0	UJ	2.00	I
	09/14/92	1001	UG/L	U	2.0	UJ	2.00	I
DECACHLOROBIPHENYL	03/18/92	0001	% RECOVERY		80.		NA	I *
	03/18/92	0001	% RECOVERY		75.		NA	X1*
	06/16/92	0001	% RECOVERY		75.		NA	I *
	06/16/92	0001	% RECOVERY		70.		NA	X1*
	09/14/92	0001	% RECOVERY		70.		NA	I *
	09/14/92	0001	% RECOVERY		65.		NA	X1*
	09/14/92	1001	% RECOVERY		70.		NA	I *
	09/14/92	1001	% RECOVERY		65.		NA	X1*
DELTA-BHC	11/06/90	0001	UG/L	U	.05		NA	I *
	02/05/91	0001	UG/L	U	.05	U	.05	I
	05/01/91	0001	UG/L	U	.05	U	.05	I
	07/31/91	0001	UG/L	U	.05	U	.05	I
	12/12/91	0001	UG/L	U	0.25	UJ	0.25	I
	03/18/92	0001	UG/L	U	0.054	U	0.054	I
	06/16/92	0001	UG/L	U	0.056	U	0.056	I
	09/14/92	0001	UG/L	U	0.051	U	0.051	I
	09/14/92	1001	UG/L	U	0.050	U	0.050	I
DI-N-BUTYL PHTHALATE	11/06/90	0001	UG/L	U	10.		NA	I *
	02/05/91	0001	UG/L	U	10.	UJ	10.	I

PARAMETER VALUE INDICATOR (PVI): U - LESS THAN DETECTION LIMIT

GROUNDWATER QUALITY DATA BY LOCATION
SITE: TXT99 OU1 VALIDATED DATA
LOCATION: 0126
NORTH COORDINATE: 597159.57 FT
EAST COORDINATE: 1494700.46 FT
10/30/90 TO 09/18/92
REPORT DATE: 05/06/93

FORMATION OF COMPLETION: ALLUVIUM (AL)
HYDRAULIC FLOW RELATIONSHIP: DOWN GRADIENT (D)

PARAMETER NAME	LOG DATE	SAMPLE ID	UNITS OF MEASURE	PVI	LAB VALUE	PVI	VALIDATED VALUE	RUN TYPE
DI-N-BUTYL PHTHALATE	05/01/91	0001	UG/L	U	10.	U	10.	I
	07/31/91	0001	UG/L	U	10.	U	10.	I
	12/12/91	0001	UG/L	U	10.	U	10.	I
	03/18/92	0001	UG/L	JB	3.	UJ	11.	I
	06/16/92	0001	UG/L	JB	1.	UJ	10.	I
	09/14/92	0001	UG/L	JB	2.	UJ	10.	I
	09/14/92	1001	UG/L	JB	1.	UJ	10.	I
DI-N-OCTYL PHTHALATE	11/06/90	0001	UG/L	U	10.		NA	I *
	02/05/91	0001	UG/L	U	10.	UJ	10.	I
	05/01/91	0001	UG/L	U	10.	U	10.	I
	07/31/91	0001	UG/L	U	10.	U	10.	I
	12/12/91	0001	UG/L	U	10.	U	10.	I
	03/18/92	0001	UG/L	U	11.	U	11.	I
	06/16/92	0001	UG/L	U	10.	U	10.	I
	09/14/92	0001	UG/L	U	10.	U	10.	I
	09/14/92	1001	UG/L	U	10.	U	10.	I
DIBENZO(A,H)ANTHRACENE	11/06/90	0001	UG/L	U	10.		NA	I *
	02/05/91	0001	UG/L	U	10.	UJ	10.	I
	05/01/91	0001	UG/L	U	10.	U	10.	I
	07/31/91	0001	UG/L	U	10.	U	10.	I
	12/12/91	0001	UG/L	U	10.	U	10.	I
	03/18/92	0001	UG/L	U	11.	U	11.	I
	06/16/92	0001	UG/L	U	10.	U	10.	I
	09/14/92	0001	UG/L	U	10.	U	10.	I
	09/14/92	1001	UG/L	U	10.	U	10.	I
DIBENZOFURAN	11/06/90	0001	UG/L	U	10.		NA	I *
	02/05/91	0001	UG/L	U	10.	UJ	10.	I
	05/01/91	0001	UG/L	U	10.	U	10.	I
	07/31/91	0001	UG/L	U	10.	U	10.	I
	12/12/91	0001	UG/L	U	10.	U	10.	I
	03/18/92	0001	UG/L	U	11.	U	11.	I
	06/16/92	0001	UG/L	U	10.	U	10.	I
	09/14/92	0001	UG/L	U	10.	U	10.	I
	09/14/92	1001	UG/L	U	10.	U	10.	I
DIBROMOCHLOROMETHANE	11/06/90	0001	UG/L	U	.9	UJ	.9	I
	02/05/91	0001	UG/L		1.7	UJ	1.7	I
	02/05/91	0001	UG/L	U	1.	U	1.	D
	05/01/91	0001	UG/L	U	.9	U	.9	I
	07/31/91	0001	UG/L	U	.9	UJ	.9	I
	12/12/91	0001	UG/L	U	1.0		NA	I
	03/18/92	0001	UG/L	U	0.90	U	0.90	I
	06/16/92	0001	UG/L	U	0.90	UJ	0.90	I
	09/14/92	0001	UG/L	U	0.90	U	0.90	I
	09/14/92	1001	UG/L	U	0.90	U	0.90	I
DIBROMOMETHANE	11/06/90	0001	UG/L	U	2.	UJ	2.	I
	02/05/91	0001	UG/L	U	2.	UJ	2.	I
	02/05/91	0001	UG/L	U	2.	UJ	4.	D
	05/01/91	0001	UG/L	U	2.	UJ	2.	I
	07/31/91	0001	UG/L	U	2.	UJ	2.	I
	12/12/91	0001	UG/L	U	1.0	UJ	1.0	I
	03/18/92	0001	UG/L	U	2.0	UJ	2.0	I

PARAMETER VALUE INDICATOR (PVI): U - LESS THAN DETECTION LIMIT

GROUNDWATER QUALITY DATA BY LOCATION
SITE: TXT99 OU1 VALIDATED DATA
LOCATION: 0126
NORTH COORDINATE: 597159.57 FT
EAST COORDINATE: 1494700.46 FT
10/30/90 TO 09/18/92
REPORT DATE: 05/06/93

FORMATION OF COMPLETION: ALLUVIUM (AL)
HYDRAULIC FLOW RELATIONSHIP: DOWN GRADIENT (D)

PARAMETER NAME	LOG DATE	SAMPLE ID	UNITS OF MEASURE	PVI	LAB VALUE	PVI	VALIDATED VALUE	RUN TYPE
DIBROMOMETHANE	06/16/92	0001	UG/L	B	2.6	UJ	2.6	I
	09/14/92	0001	UG/L	U	2.0	UJ	2.0	I
	09/14/92	1001	UG/L	U	2.0	UJ	2.0	I
DIBUTYLCHLORENDATE	02/05/91	0001	% RECOVERY		101.		NA	I *
	07/31/91	0001	% RECOVERY		89.		NA	I *
	12/12/91	0001	% RECOVERY		142.		NA	I *
DICHLORODIFLUOROMETHANE	05/01/91	0001	UG/L	U	1.8	U	1.8	I
	07/31/91	0001	UG/L	U	1.8	U	1.8	I
	12/12/91	0001	UG/L	U	2.0	UJ	2.0	I
DICHLOROMETHANE-METHYLENE CHLORIDE	11/06/90	0001	UG/L	U	2.	UJ	2.	I
	02/05/91	0001	UG/L	U	5.	U	5.	I
	02/05/91	0001	UG/L	U	5.	U	10.	D
	05/01/91	0001	UG/L	U	5.	U	5.	I
	07/31/91	0001	UG/L	U	5.	U	5.	I
	12/12/91	0001	UG/L	U	4.0	U	4.0	I
	03/18/92	0001	UG/L	U	4.0	U	4.0	I
	06/16/92	0001	UG/L	U	4.0	UJ	4.0	I
	09/14/92	0001	UG/L	U	4.0	UJ	4.0	I
	09/14/92	1001	UG/L	U	4.0	UJ	4.0	I
DIELDRIN	11/06/90	0001	UG/L	U	.1		NA	I *
	02/05/91	0001	UG/L	U	.1	U	.1	I
	05/01/91	0001	UG/L	U	.1	U	.1	I
	07/31/91	0001	UG/L	U	.02	U	.02	I
	12/12/91	0001	UG/L	U	0.50	UJ	0.50	I
	03/18/92	0001	UG/L	U	0.11	U	0.11	I
	06/16/92	0001	UG/L	U	0.11	U	0.11	I
	09/14/92	0001	UG/L	U	0.10	U	0.10	I
	09/14/92	1001	UG/L	U	0.10	U	0.10	I
DIETHYL PHTHALATE	11/06/90	0001	UG/L	U	10.		NA	I *
	02/05/91	0001	UG/L	U	10.	UJ	10.	I
	05/01/91	0001	UG/L	U	10.	U	10.	I
	07/31/91	0001	UG/L	U	10.	U	10.	I
	12/12/91	0001	UG/L	U	10.	U	10.	I
	03/18/92	0001	UG/L	U	11.	U	11.	I
	06/16/92	0001	UG/L	U	10.	U	10.	I
	09/14/92	0001	UG/L	U	10.	U	10.	I
	09/14/92	1001	UG/L	U	10.	U	10.	I
DIMETHYL PHTHALATE	11/06/90	0001	UG/L	U	10.		NA	I *
	02/05/91	0001	UG/L	U	10.	UJ	10.	I
	05/01/91	0001	UG/L	U	10.	U	10.	I
	07/31/91	0001	UG/L	U	10.	U	10.	I
	12/12/91	0001	UG/L	U	10.	U	10.	I
	03/18/92	0001	UG/L	U	11.	U	11.	I
	06/16/92	0001	UG/L	U	10.	U	10.	I
	09/14/92	0001	UG/L	U	10.	U	10.	I
	09/14/92	1001	UG/L	U	10.	U	10.	I
DISSOLVED OXYGEN	12/12/91	0001	MG/L		0.19		NA	I *
	03/18/92	0001	MG/L		1.39		NA	I *
	06/16/92	0001	MG/L		.91		NA	I *

PARAMETER VALUE INDICATOR (PVI): U - LESS THAN DETECTION LIMIT

GROUNDWATER QUALITY DATA BY LOCATION
SITE: TXT99 OU1 VALIDATED DATA
LOCATION: 0126
NORTH COORDINATE: 597159.57 FT
EAST COORDINATE: 1494700.46 FT
10/30/90 TO 09/18/92
REPORT DATE: 05/06/93

FORMATION OF COMPLETION: ALLUVIUM (AL)
HYDRAULIC FLOW RELATIONSHIP: DOWN GRADIENT (D)

PARAMETER NAME	LOG DATE	SAMPLE ID	UNITS OF MEASURE	PVI	LAB VALUE	PVI	VALIDATED VALUE	RUN TYPE
DISSOLVED OXYGEN	09/14/92	0001	MG/L		0.66		NA	I *
ENDOSULFAN I(ALPHA)	11/06/90	0001	UG/L	U	.05		NA	I *
	02/05/91	0001	UG/L	U	.05	U	.05	I
	05/01/91	0001	UG/L	U	.05	U	.05	I
	07/31/91	0001	UG/L	U	.05	U	.05	I
	12/12/91	0001	UG/L	U	0.25	UJ	0.25	I
	03/18/92	0001	UG/L	U	0.054	U	0.054	I
	06/16/92	0001	UG/L	U	0.056	U	0.056	I
	09/14/92	0001	UG/L	U	0.051	U	0.051	I
	09/14/92	1001	UG/L	U	0.050	U	0.050	I
ENDOSULFAN II(BETA)	11/06/90	0001	UG/L	U	.1		NA	I *
	02/05/91	0001	UG/L	U	.1	U	.1	I
	05/01/91	0001	UG/L	U	.1	U	.1	I
	07/31/91	0001	UG/L	U	.04	U	.04	I
	12/12/91	0001	UG/L	U	0.50	UJ	0.50	I
	03/18/92	0001	UG/L	U	0.11	U	0.11	I
	06/16/92	0001	UG/L	U	0.11	U	0.11	I
	09/14/92	0001	UG/L	U	0.10	U	0.10	I
	09/14/92	1001	UG/L	U	0.10	U	0.10	I
ENDOSULFAN SULFATE	11/06/90	0001	UG/L	U	.1		NA	I *
	02/05/91	0001	UG/L	U	.1	U	.1	I
	05/01/91	0001	UG/L	U	.1	U	.1	I
	07/31/91	0001	UG/L	U	.1	U	.1	I
	12/12/91	0001	UG/L	U	0.50	U	0.50	I
	03/18/92	0001	UG/L	U	0.11	U	0.11	I
	06/16/92	0001	UG/L	U	0.11	U	0.11	I
	09/14/92	0001	UG/L	U	0.10	U	0.10	I
	09/14/92	1001	UG/L	U	0.10	U	0.10	I
ENDRIN	11/06/90	0001	UG/L	U	.1		NA	I *
	02/05/91	0001	UG/L	U	.1	U	.1	I
	05/01/91	0001	UG/L	U	.1	U	.1	I
	07/31/91	0001	UG/L	U	.06	U	.06	I
	12/12/91	0001	UG/L	U	0.50	UJ	0.50	I
	03/18/92	0001	UG/L	U	0.11	U	0.11	I
	06/16/92	0001	UG/L	U	0.11	UJ	0.11	I
	09/14/92	0001	UG/L	U	0.10	U	0.10	I
	09/14/92	1001	UG/L	U	0.10	U	0.10	I
ENDRIN ALDEHYDE -	07/31/91	0001	UG/L	U	.1	U	.1	I
	03/18/92	0001	UG/L	U	0.11	U	0.11	I
	06/16/92	0001	UG/L	U	0.11	U	0.11	I
	09/14/92	0001	UG/L	U	0.10	U	0.10	I
	09/14/92	1001	UG/L	U	0.10	U	0.10	I
ENDRIN KETONE	11/06/90	0001	UG/L	U	.1		NA	I *
	02/05/91	0001	UG/L	U	.1	U	.1	I
	05/01/91	0001	UG/L	U	.1	U	.1	I
	07/31/91	0001	UG/L	U	.1	U	.1	I
	12/12/91	0001	UG/L	U	0.50	U	0.50	I
	03/18/92	0001	UG/L	U	0.11	U	0.11	I
	06/16/92	0001	UG/L	U	0.11	U	0.11	I
	09/14/92	0001	UG/L	U	0.10	U	0.10	I

PARAMETER VALUE INDICATOR (PVI): U - LESS THAN DETECTION LIMIT

GROUNDWATER QUALITY DATA BY LOCATION
SITE: TXT99 OU1 VALIDATED DATA
LOCATION: 0126
NORTH COORDINATE: 597159.57 FT
EAST COORDINATE: 1494700.46 FT
10/30/90 TO 09/18/92
REPORT DATE: 05/06/93

FORMATION OF COMPLETION: ALLUVIUM (AL)
HYDRAULIC FLOW RELATIONSHIP: DOWN GRADIENT (D)

PARAMETER NAME	LOG DATE	SAMPLE ID	UNITS OF MEASURE	PVI	LAB VALUE	PVI	VALIDATED VALUE	RUN TYPE
ENDRIN KETONE	09/14/92	1001	UG/L	U	0.10	U	0.10	I
ETHYLBENZENE	11/06/90	0001	UG/L	U	2.	UJ	2.	I
	02/05/91	0001	UG/L	U	2.	U	2.	I
	02/05/91	0001	UG/L	U	2.	U	4.	D
	05/01/91	0001	UG/L	U	2.	U	2.	I
	07/31/91	0001	UG/L	U	2.	U	2.	I
	12/12/91	0001	UG/L	U	1.0	U	1.0	I
	03/18/92	0001	UG/L	U	1.0	UJ	1.0	I
	06/16/92	0001	UG/L	U	1.0	UJ	1.0	I
	09/14/92	0001	UG/L	U	1.0	UJ	1.0	I
	09/14/92	1001	UG/L	U	1.0	UJ	1.0	I
EUROPIUM-152	02/05/91	0001	PCI/L	U	130.		NA	I *
EUROPIUM-154	02/05/91	0001	PCI/L	U	48.		NA	I *
EUROPIUM-155	02/05/91	0001	PCI/L	U	31.		NA	I *
FLUORANTHENE	11/06/90	0001	UG/L	U	10.		NA	I *
	02/05/91	0001	UG/L	U	10.	UJ	10.	I
	05/01/91	0001	UG/L	U	10.	U	10.	I
	07/31/91	0001	UG/L	U	10.	U	10.	I
	12/12/91	0001	UG/L	U	10.	U	10.	I
	03/18/92	0001	UG/L	U	11.	U	11.	I
	06/16/92	0001	UG/L	U	10.	U	10.	I
	09/14/92	0001	UG/L	U	10.	U	10.	I
	09/14/92	1001	UG/L	U	10.	U	10.	I
FLUORENE	11/06/90	0001	UG/L	U	10.		NA	I *
	02/05/91	0001	UG/L	U	10.	UJ	10.	I
	05/01/91	0001	UG/L	U	10.	U	10.	I
	07/31/91	0001	UG/L	U	10.	U	10.	I
	12/12/91	0001	UG/L	U	10.	U	10.	I
	03/18/92	0001	UG/L	U	11.	U	11.	I
	06/16/92	0001	UG/L	U	10.	U	10.	I
	09/14/92	0001	UG/L	U	10.	U	10.	I
	09/14/92	1001	UG/L	U	10.	U	10.	I
FLUROBENZENE	11/06/90	0001	% RECOVERY		106.		NA	I *
	02/05/91	0001	% RECOVERY		95.		NA	I *
	02/05/91	0001	% RECOVERY		88.		NA	D *
	05/01/91	0001	% RECOVERY		100.		NA	I *
	07/31/91	0001	% RECOVERY		90.		NA	I *
GADOLINIUM-153	02/05/91	0001	PCI/L	U	30.		NA	I *
GAMMA CHLORDANE	11/06/90	0001	UG/L	U	.5		NA	I *
	02/05/91	0001	UG/L	U	.5	U	.5	I
	05/01/91	0001	UG/L	U	.5	U	.5	I
	07/31/91	0001	UG/L	U	.05	U	.05	I
	12/12/91	0001	UG/L	U	2.5	UJ	2.5	I
	03/18/92	0001	UG/L	U	0.054	U	0.054	I
	06/16/92	0001	UG/L	U	0.056	U	0.056	I
	09/14/92	0001	UG/L	U	0.051	U	0.051	I
	09/14/92	1001	UG/L	U	0.050	U	0.050	I

PARAMETER VALUE INDICATOR (PVI): U - LESS THAN DETECTION LIMIT

GROUNDWATER QUALITY DATA BY LOCATION
SITE: TXT99 OU1 VALIDATED DATA
LOCATION: 0126
NORTH COORDINATE: 597159.57 FT
EAST COORDINATE: 1494700.46 FT
10/30/90 TO 09/18/92
REPORT DATE: 05/06/93

FORMATION OF COMPLETION: ALLUVIUM (AL)
HYDRAULIC FLOW RELATIONSHIP: DOWN GRADIENT (D)

PARAMETER NAME	LOG DATE	SAMPLE ID	UNITS OF MEASURE	PVI	LAB VALUE	PVI	VALIDATED VALUE	RUN TYPE
GAMMA-BHC (LINDANE)	11/06/90	0001	UG/L	U	.05		NA	I *
	02/05/91	0001	UG/L	U	.05	U	.05	I
	05/01/91	0001	UG/L	U	.05	U	.05	I
	07/31/91	0001	UG/L	U	.04	U	.04	I
	12/12/91	0001	UG/L	U	0.25	UJ	0.25	I
	03/18/92	0001	UG/L	U	0.054	U	0.054	I
	06/16/92	0001	UG/L	U	0.056	U	0.056	I
	09/14/92	0001	UG/L	U	0.051	U	0.051	I
	09/14/92	1001	UG/L	U	0.050	U	0.050	I
HEPTACHLOR	11/06/90	0001	UG/L	U	.05		NA	I *
	02/05/91	0001	UG/L	U	.05	U	.05	I
	05/01/91	0001	UG/L	U	.05	U	.05	I
	07/31/91	0001	UG/L	U	.03	U	.03	I
	12/12/91	0001	UG/L	U	0.25	UJ	0.25	I
	03/18/92	0001	UG/L	U	0.054	U	0.054	I
	06/16/92	0001	UG/L	B	0.022	UJ	0.056	I
	09/14/92	0001	UG/L	U	0.051	U	0.051	I
	09/14/92	1001	UG/L	U	0.050	U	0.050	I
HEPTACHLOR EPOXIDE	11/06/90	0001	UG/L	U	.05		NA	I *
	02/05/91	0001	UG/L	U	.05	U	.05	I
	05/01/91	0001	UG/L	U	.05	U	.05	I
	07/31/91	0001	UG/L	U	.05	U	.05	I
	12/12/91	0001	UG/L	U	0.25	UJ	0.25	I
	03/18/92	0001	UG/L	U	0.054	U	0.054	I
	06/16/92	0001	UG/L	U	0.056	U	0.056	I
	09/14/92	0001	UG/L	U	0.051	U	0.051	I
	09/14/92	1001	UG/L	U	0.050	U	0.050	I
HEXACHLOROBENZENE	11/06/90	0001	UG/L	U	10.		NA	I *
	02/05/91	0001	UG/L	U	10.	UJ	10.	I
	05/01/91	0001	UG/L	U	10.	U	10.	I
	07/31/91	0001	UG/L	U	10.	U	10.	I
	12/12/91	0001	UG/L	U	10.	U	10.	I
	03/18/92	0001	UG/L	U	11.	U	11.	I
	06/16/92	0001	UG/L	U	10.	U	10.	I
	09/14/92	0001	UG/L	U	10.	U	10.	I
	09/14/92	1001	UG/L	U	10.	U	10.	I
HEXACHLOROBUTADIENE	11/06/90	0001	UG/L	U	10.		NA	I *
	02/05/91	0001	UG/L	U	10.	UJ	10.	I
	05/01/91	0001	UG/L	U	10.	U	10.	I
	07/31/91	0001	UG/L	U	10.	U	10.	I
	12/12/91	0001	UG/L	U	10.	U	10.	I
	03/18/92	0001	UG/L	U	11.	U	11.	I
	06/16/92	0001	UG/L	U	10.	U	10.	I
	09/14/92	0001	UG/L	U	10.	U	10.	I
	09/14/92	1001	UG/L	U	10.	U	10.	I
HEXACHLOROCYCLOPENTADIENE	11/06/90	0001	UG/L	U	10.		NA	I *
	02/05/91	0001	UG/L	U	10.	UJ	10.	I
	05/01/91	0001	UG/L	U	10.	U	10.	I
	07/31/91	0001	UG/L	U	10.	U	10.	I
	12/12/91	0001	UG/L	U	10.	U	10.	I
	03/18/92	0001	UG/L	U	11.	U	11.	I

PARAMETER VALUE INDICATOR (PVI): U - LESS THAN DETECTION LIMIT

GROUNDWATER QUALITY DATA BY LOCATION
SITE: TXT99 OU1 VALIDATED DATA
LOCATION: 0126
NORTH COORDINATE: 597159.57 FT
EAST COORDINATE: 1494700.46 FT
10/30/90 TO 09/18/92
REPORT DATE: 05/06/93

FORMATION OF COMPLETION: ALLUVIUM (AL)
HYDRAULIC FLOW RELATIONSHIP: DOWN GRADIENT (D)

PARAMETER NAME	LOG DATE	SAMPLE ID	UNITS OF MEASURE	PVI	LAB VALUE	PVI	VALIDATED VALUE	RUN TYPE
HEXACHLOROCYCLOPENTADIENE	06/16/92	0001	UG/L	U	10.	U	10.	I
	09/14/92	0001	UG/L	U	10.	U	10.	I
	09/14/92	1001	UG/L	U	10.	U	10.	I
HEXACHLOROETHANE	11/06/90	0001	UG/L	U	10.		NA	I *
	02/05/91	0001	UG/L	U	10.	UJ	10.	I
	05/01/91	0001	UG/L	U	10.	U	10.	I
	07/31/91	0001	UG/L	U	10.	UJ	10.	I
	12/12/91	0001	UG/L	U	10.	U	10.	I
	03/18/92	0001	UG/L	U	11.	U	11.	I
	06/16/92	0001	UG/L	U	10.	U	10.	I
	09/14/92	0001	UG/L	U	10.	U	10.	I
	09/14/92	1001	UG/L	U	10.	U	10.	I
INDENO(1,2,3-CD)PYRENE	11/06/90	0001	UG/L	U	10.		NA	I *
	02/05/91	0001	UG/L	U	10.	UJ	10.	I
	05/01/91	0001	UG/L	U	10.	U	10.	I
	07/31/91	0001	UG/L	U	10.	U	10.	I
	12/12/91	0001	UG/L	U	10.	U	10.	I
	03/18/92	0001	UG/L	U	11.	U	11.	I
	06/16/92	0001	UG/L	U	10.	UJ	10.	I
	09/14/92	0001	UG/L	U	10.	U	10.	I
	09/14/92	1001	UG/L	U	10.	U	10.	I
IODINE-131	02/05/91	0001	PCI/L	U	11.		NA	I *
IRIDIUM-192	02/05/91	0001	PCI/L	U	12.		NA	I *
IRON, TOTAL	11/06/90	0001	UG/L	B	22.3		NA	I *
	02/05/91	0001	UG/L		13.2		NA	I *
	02/05/91	0001	UG/L	B	38.8	B	38.8	I
	05/01/91	0001	UG/L		46.4		NA	I *
	05/01/91	0001	UG/L	B	40.	B	40.	I
	07/31/91	0001	MG/L		.124		.124	I
	07/31/91	0001	UG/L		59.3		59.3	I
	12/12/91	0001	UG/L	U	100.	U	100.	I
	12/12/91	A001	% RECOVERY		85.5		NA	I *
	12/12/91	C001	%DIFFRENCE	NC	0.00		NA	I *
	03/18/92	0001	UG/L	B	41.2		41.2	I
	06/16/92	0001	UG/L	B	19.1		19.1	I
	06/16/92	A001	% RECOVERY		101.		NA	I *
	06/16/92	C001	%DIFFRENCE	NC	0.00		NA	I *
	09/14/92	0001	UG/L		65.8	UJ	65.80	I
	09/14/92	1001	UG/L		50.5	UJ	50.50	I
IRON-59	02/05/91	0001	PCI/L	U	47.		NA	I *
ISOPHORONE	11/06/90	0001	UG/L	U	10.		NA	I *
	02/05/91	0001	UG/L	U	10.	UJ	10.	I
	05/01/91	0001	UG/L	U	10.	U	10.	I
	07/31/91	0001	UG/L	U	10.	U	10.	I
	12/12/91	0001	UG/L	U	10.	U	10.	I
	03/18/92	0001	UG/L	U	11.	U	11.	I
	06/16/92	0001	UG/L	U	10.	U	10.	I
	09/14/92	0001	UG/L	U	10.	U	10.	I
	09/14/92	1001	UG/L	U	10.	U	10.	I

PARAMETER VALUE INDICATOR (PVI): U - LESS THAN DETECTION LIMIT

GROUNDWATER QUALITY DATA BY LOCATION
SITE: TXT99 OU1 VALIDATED DATA
LOCATION: 0126
NORTH COORDINATE: 597159.57 FT
EAST COORDINATE: 1494700.46 FT
10/30/90 TO 09/18/92
REPORT DATE: 05/06/93

FORMATION OF COMPLETION: ALLUVIUM (AL)
HYDRAULIC FLOW RELATIONSHIP: DOWN GRADIENT (D)

PARAMETER NAME	LOG DATE	SAMPLE ID	UNITS OF MEASURE	PVI	LAB VALUE	PVI	VALIDATED VALUE	RUN TYPE
LANTHANUM-140	02/05/91	0001	PCI/L	U	21.		NA	I *
LEAD, TOTAL	11/06/90	0001	UG/L	U	2.		NA	I *
	02/05/91	0001	UG/L	U	2.	J	2.2	I
	05/01/91	0001	UG/L	U	2.	U	2.	I
	07/31/91	0001	UG/L	U	2.	U	2.	I
	12/12/91	0001	UG/L	U	3.0	U	3.0	I
	12/12/91	A001	% RECOVERY		120.		NA	I *
	12/12/91	C001	%DIFFRENCE	NC	0.00		NA	I *
	03/18/92	0001	UG/L	U	2.0	U	2.0	I
	06/16/92	0001	UG/L	U	3.0	UJ	2.00	I
	06/16/92	A001	% RECOVERY		83.0		NA	I *
	06/16/92	C001	%DIFFRENCE	NC	0.00		NA	I *
	09/14/92	0001	UG/L	U	2.0	UJ	2.00	I
	09/14/92	1001	UG/L	U	2.0	UJ	2.0	I
MAGNESIUM, TOTAL	11/06/90	0001	UG/L		35000.		NA	I *
	02/05/91	0001	UG/L		36700.		NA	I *
	02/05/91	0001	UG/L		35800.		35800.	I
	05/01/91	0001	UG/L		42200.		NA	I *
	05/01/91	0001	UG/L		41600.		41600.	I
	07/31/91	0001	MG/L		34.8		34.8	I
	07/31/91	0001	UG/L		34400.		34400.	I
	12/12/91	0001	UG/L		34500.		34500.	I
	12/12/91	A001	% RECOVERY		90.4		NA	I *
	12/12/91	C001	%DIFFRENCE		3.8		NA	I *
	03/18/92	0001	UG/L		33300.	J	33300.00	I
	06/16/92	0001	UG/L		32800.		32800.	I
	06/16/92	A001	% RECOVERY		89.4		NA	I *
	06/16/92	C001	%DIFFRENCE		0.018		NA	I *
	09/14/92	0001	UG/L		33700.		33700.	I
	09/14/92	1001	UG/L		33500.		33500.	I
MANGANESE, TOTAL	11/06/90	0001	UG/L	B	6.6		NA	I *
	02/05/91	0001	UG/L		8.58		NA	I *
	02/05/91	0001	UG/L	B	6.3	B	6.3	I
	05/01/91	0001	UG/L		9.47		NA	I *
	05/01/91	0001	UG/L	B	9.4	B	9.4	I
	07/31/91	0001	MG/L		.0087		.0087	I
	07/31/91	0001	UG/L		6.5		6.5	I
	12/12/91	0001	UG/L	U	15.0	U	15.0	I
	12/12/91	A001	% RECOVERY		83.8		NA	I *
	12/12/91	C001	%DIFFRENCE	NC	0.00		NA	I *
	03/18/92	0001	UG/L	B	4.7		4.7	I
	06/16/92	0001	UG/L	B	4.6		4.6	I
	06/16/92	A001	% RECOVERY		98.4		NA	I *
	06/16/92	C001	%DIFFRENCE	NC	0.00		NA	I *
	09/14/92	0001	UG/L		6.6	UJ	6.60	I
	09/14/92	1001	UG/L		4.0	UJ	4.00	I
MANGANESE-54	02/05/91	0001	PCI/L	U	15.		NA	I *
MERCURY, TOTAL	11/06/90	0001	UG/L	U	.2		NA	I *
	02/05/91	0001	UG/L	U	.2	U	.2	I
	05/01/91	0001	UG/L	U	.2	U	.2	I
	07/31/91	0001	UG/L	U	.2	U	.2	I

PARAMETER VALUE INDICATOR (PVI): U - LESS THAN DETECTION LIMIT

GROUNDWATER QUALITY DATA BY LOCATION
SITE: TXT99 OU1 VALIDATED DATA
LOCATION: 0126
NORTH COORDINATE: 597159.57 FT
EAST COORDINATE: 1494700.46 FT
10/30/90 TO 09/18/92
REPORT DATE: 05/06/93

FORMATION OF COMPLETION: ALLUVIUM (AL)
HYDRAULIC FLOW RELATIONSHIP: DOWN GRADIENT (D)

PARAMETER NAME	LOG DATE	SAMPLE ID	UNITS OF MEASURE	PVI	LAB VALUE	PVI	VALIDATED VALUE	RUN TYPE
MERCURY, TOTAL	12/12/91	0001	UG/L	U	0.20	U	0.20	I
	03/18/92	0001	UG/L	U	0.10	U	0.10	I
	06/16/92	0001	UG/L	U	0.10	UJ	0.10	I
	09/14/92	0001	UG/L	U	0.10	U	0.10	I
	09/14/92	1001	UG/L	U	0.10	U	0.10	I
MERCURY-203	02/05/91	0001	PCI/L	U	11.		NA	I *
METHOXYCHLOR	11/06/90	0001	UG/L	U	.5		NA	I *
	02/05/91	0001	UG/L	U	.5	U	.5	I
	05/01/91	0001	UG/L	U	.5	U	.5	I
	07/31/91	0001	UG/L	U	.5	U	.5	I
	12/12/91	0001	UG/L	U	2.5	UJ	2.5	I
	03/18/92	0001	UG/L	U	0.54	U	0.54	I
	06/16/92	0001	UG/L	U	0.56	U	0.56	I
	09/14/92	0001	UG/L	U	0.51	U	0.51	I
	09/14/92	1001	UG/L	U	0.50	U	0.50	I
N-NITROSO-DI-N-PROPYLAMINE	11/06/90	0001	UG/L	U	10.		NA	I *
	02/05/91	0001	UG/L	U	10.	UJ	10.	I
	05/01/91	0001	UG/L	U	10.	U	10.	I
	07/31/91	0001	UG/L	U	10.	U	10.	I
	12/12/91	0001	UG/L	U	10.	U	10.	I
	03/18/92	0001	UG/L	U	11.	U	11.	I
	06/16/92	0001	UG/L	U	10.	U	10.	I
	06/16/92	A001	% RECOVERY		79.		NA	I *
	06/16/92	B001	% RECOVERY		75.		NA	I *
	09/14/92	0001	UG/L	U	10.	U	10.	I
	09/14/92	1001	UG/L	U	10.	U	10.	I
N-NITROSODIPHENYLAMINE	11/06/90	0001	UG/L	U	10.		NA	I *
	02/05/91	0001	UG/L	U	10.	UJ	10.	I
	05/01/91	0001	UG/L	U	10.	U	10.	I
	07/31/91	0001	UG/L	U	10.	U	10.	I
	12/12/91	0001	UG/L	U	10.	U	10.	I
	03/18/92	0001	UG/L	U	11.	U	11.	I
	06/16/92	0001	UG/L	U	10.	U	10.	I
	09/14/92	0001	UG/L	U	10.	U	10.	I
	09/14/92	1001	UG/L	U	10.	U	10.	I
NAPHTHALENE	11/06/90	0001	UG/L	U	10.		NA	I *
	02/05/91	0001	UG/L	U	10.	UJ	10.	I
	05/01/91	0001	UG/L	U	10.	U	10.	I
	07/31/91	0001	UG/L	U	10.	U	10.	I
	12/12/91	0001	UG/L	U	10.	U	10.	I
	03/18/92	0001	UG/L	U	11.	U	11.	I
	06/16/92	0001	UG/L	U	10.	U	10.	I
	09/14/92	0001	UG/L	U	10.	U	10.	I
	09/14/92	1001	UG/L	U	10.	U	10.	I
NICKEL, TOTAL	11/06/90	0001	UG/L	U	20.		NA	I *
	02/05/91	0001	UG/L	U	20.	U	20.	I
	05/01/91	0001	UG/L	B	28.1	B	28.1	I
	07/31/91	0001	UG/L	U	20.	U	20.	I
	12/12/91	0001	UG/L	U	40.0	U	40.0	I
	12/12/91	A001	% RECOVERY		82.9		NA	I *

PARAMETER VALUE INDICATOR (PVI): U - LESS THAN DETECTION LIMIT

GROUNDWATER QUALITY DATA BY LOCATION
SITE: TXT99 OU1 VALIDATED DATA
LOCATION: 0126
NORTH COORDINATE: 597159.57 FT
EAST COORDINATE: 1494700.46 FT
10/30/90 TO 09/18/92
REPORT DATE: 05/06/93

FORMATION OF COMPLETION: ALLUVIUM (AL)
HYDRAULIC FLOW RELATIONSHIP: DOWN GRADIENT (D)

PARAMETER NAME	LOG DATE	SAMPLE ID	UNITS OF MEASURE	PVI	LAB VALUE	PVI	VALIDATED VALUE	RUN TYPE
NICKEL, TOTAL	12/12/91	C001	%DIFFRENCE	NC	0.00		NA	I *
	03/18/92	0001	UG/L	U	18.0	U	18.0	I
	06/16/92	0001	UG/L	U	18.0	U	18.0	I
	06/16/92	A001	% RECOVERY		102.		NA	I *
	06/16/92	C001	%DIFFRENCE	NC	0.00		NA	I *
	09/14/92	0001	UG/L	U	9.0	U	9.0	I
	09/14/92	1001	UG/L	U	9.0	U	9.0	I
NIOBIUM-95	02/05/91	0001	PCI/L	U	14.		NA	I *
NITRATE NITRITE	02/05/91	0001	MG/L		4.07		NA	I *
	05/01/91	0001	MG/L		4.07		NA	I *
	07/31/91	0001	MG/L		3.91		NA	I *
	03/18/92	0001	MG/L		3.6		3.6	I
	06/16/92	0001	MG/L		3.4		3.4	I
	09/14/92	0001	MG/L		1.8		1.8	I
	09/14/92	1001	MG/L		2.4		2.4	I
	09/14/92	A001	% RECOVERY		78.8		NA	I *
	09/14/92	B001	% RECOVERY		80.4		NA	I *
	09/14/92	C001	%DIFFRENCE		4.6		NA	I *
NITROBENZENE	11/06/90	0001	UG/L	U	10.		NA	I *
	02/05/91	0001	UG/L	U	10.	UJ	10.	I
	05/01/91	0001	UG/L	U	10.	U	10.	I
	07/31/91	0001	UG/L	U	10.	U	10.	I
	12/12/91	0001	UG/L	U	10.	U	10.	I
	03/18/92	0001	UG/L	U	11.		NA	I *
	06/16/92	0001	UG/L	U	10.		NA	I *
	09/14/92	0001	UG/L	U	10.		NA	I *
	09/14/92	1001	UG/L	U	10.		NA	I *
NITROBENZENE-D5	02/05/91	0001	% RECOVERY		94.		NA	I *
	07/31/91	0001	% RECOVERY		40.		NA	I *
	12/12/91	0001	% RECOVERY		57.		NA	I *
	03/18/92	0001	% RECOVERY		85.		NA	I *
	06/16/92	0001	% RECOVERY		72.		NA	I *
	06/16/92	A001	% RECOVERY		73.		NA	I *
	06/16/92	B001	% RECOVERY		68.		NA	I *
	09/14/92	0001	% RECOVERY		54.		NA	I *
	09/14/92	1001	% RECOVERY		60.		NA	I *
O-CHLOROFLUROBENZENE	11/06/90	0001	% RECOVERY		99.		NA	I *
	02/05/91	0001	% RECOVERY		94.		NA	I *
	02/05/91	0001	% RECOVERY		81.		NA	D *
	05/01/91	0001	% RECOVERY		94.		NA	I *
	07/31/91	0001	% RECOVERY		74.		NA	I *
P-TERPHENYL-d14	02/05/91	0001	% RECOVERY		95.		NA	I *
	12/12/91	0001	% RECOVERY		77.		NA	I *
	03/18/92	0001	% RECOVERY		126.		NA	I *
	06/16/92	0001	% RECOVERY		113.		NA	I *
	06/16/92	A001	% RECOVERY		114.		NA	I *
	06/16/92	B001	% RECOVERY		129.		NA	I *
	09/14/92	0001	% RECOVERY		88.		NA	I *
	09/14/92	1001	% RECOVERY		105.		NA	I *
PENTACHLOROPHENOL	11/06/90	0001	UG/L	U	50.		NA	I *

PARAMETER VALUE INDICATOR (PVI): U - LESS THAN DETECTION LIMIT

GROUNDWATER QUALITY DATA BY LOCATION
SITE: TXT99 OU1 VALIDATED DATA
LOCATION: 0126
NORTH COORDINATE: 597159.57 FT
EAST COORDINATE: 1494700.46 FT
10/30/90 TO 09/18/92
REPORT DATE: 05/06/93

FORMATION OF COMPLETION: ALLUVIUM (AL)
HYDRAULIC FLOW RELATIONSHIP: DOWN GRADIENT (D)

PARAMETER NAME	LOG DATE	SAMPLE ID	UNITS OF MEASURE	PVI	LAB VALUE	PVI	VALIDATED VALUE	RUN TYPE
PENTACHLOROPHENOL	02/05/91	0001	UG/L	U	50.	UJ	50.	I
	05/01/91	0001	UG/L	U	50.	U	50.	I
	07/31/91	0001	UG/L	U	50.	U	50.	I
	12/12/91	0001	UG/L	U	50.	U	50.	I
	03/18/92	0001	UG/L	U	27.	U	27.	I
	06/16/92	0001	UG/L	U	26.	U	26.	I
	06/16/92	A001	% RECOVERY		85.		NA	I *
	06/16/92	B001	% RECOVERY		97.		NA	I *
	09/14/92	0001	UG/L	U	26.	U	26.	I
	09/14/92	1001	UG/L	U	26.	U	26.	I
PH	12/12/91	0001	SU		7.03		NA	I *
	03/18/92	0001	SU		6.85		NA	I *
	06/16/92	0001	SU		7.32		NA	I *
	09/14/92	0001	SU		7.15		NA	I *
PHENANTHRENE	11/06/90	0001	UG/L	U	10.		NA	I *
	02/05/91	0001	UG/L	U	10.	UJ	10.	I
	05/01/91	0001	UG/L	U	10.	U	10.	I
	07/31/91	0001	UG/L	U	10.	U	10.	I
	12/12/91	0001	UG/L	U	10.	U	10.	I
	03/18/92	0001	UG/L	U	11.	U	11.	I
	06/16/92	0001	UG/L	U	10.	U	10.	I
	09/14/92	0001	UG/L	U	10.	U	10.	I
	09/14/92	1001	UG/L	U	10.	U	10.	I
PHENOL	11/06/90	0001	UG/L	U	10.		NA	I *
	02/05/91	0001	UG/L	U	10.	UJ	10.	I
	05/01/91	0001	UG/L	U	10.	U	10.	I
	07/31/91	0001	UG/L	U	10.	U	10.	I
	12/12/91	0001	UG/L	U	10.	U	10.	I
	03/18/92	0001	UG/L	U	11.	U	11.	I
	06/16/92	0001	UG/L	U	10.	U	10.	I
	06/16/92	A001	% RECOVERY		76.		NA	I *
	06/16/92	B001	% RECOVERY		73.		NA	I *
	09/14/92	0001	UG/L	U	10.	U	10.	I
	09/14/92	1001	UG/L	U	10.	U	10.	I
PHENOL-d5	02/05/91	0001	% RECOVERY		34.		NA	I *
	07/31/91	0001	% RECOVERY		19.		NA	I *
	12/12/91	0001	% RECOVERY		53.		NA	I *
	03/18/92	0001	% RECOVERY		87.		NA	I *
	06/16/92	0001	% RECOVERY		70.		NA	I *
	06/16/92	A001	% RECOVERY		73.		NA	I *
	06/16/92	B001	% RECOVERY		68.		NA	I *
	09/14/92	0001	% RECOVERY		55.		NA	I *
	09/14/92	1001	% RECOVERY		64.		NA	I *
PLUTONIUM-238	11/06/90	0001	PCI/L	U	1.		NA	I *
	02/05/91	0001	PCI/L	U	1.		NA	I *
	07/31/91	0001	PCI/L	U	1.		NA	I *
	12/12/91	0001	PCI/L	U	1.		NA	I *
	03/18/92	0001	PCI/L		0.0		NA	I *
	06/16/92	0001	PCI/L		0.0		NA	I *
	06/16/92	C001	PCI/L		0.0		NA	I *
	09/14/92	0001	PCI/L	U	.11		NA	I *

PARAMETER VALUE INDICATOR (PVI): U - LESS THAN DETECTION LIMIT

GROUNDWATER QUALITY DATA BY LOCATION
SITE: TXT99 OU1 VALIDATED DATA
LOCATION: 0126
NORTH COORDINATE: 597159.57 FT
EAST COORDINATE: 1494700.46 FT
10/30/90 TO 09/18/92
REPORT DATE: 05/06/93

FORMATION OF COMPLETION: ALLUVIUM (AL)
HYDRAULIC FLOW RELATIONSHIP: DOWN GRADIENT (D)

PARAMETER NAME	LOG DATE	SAMPLE ID	UNITS OF MEASURE	PVI	LAB VALUE	PVI	VALIDATED VALUE	RUN TYPE
PLUTONIUM-238	09/14/92	1001	PCI/L	U	.11		NA	I *
PLUTONIUM-239/240	11/06/90	0001	PCI/L	U	1.		NA	I *
	02/05/91	0001	PCI/L	U	1.		NA	I *
	07/31/91	0001	PCI/L	U	1.		NA	I *
	12/12/91	0001	PCI/L	U	1.		NA	I *
	03/18/92	0001	PCI/L		0.0		NA	I *
	06/16/92	0001	PCI/L		0.0		NA	I *
	06/16/92	C001	PCI/L		0.0		NA	I *
	09/14/92	0001	PCI/L	U	.11		NA	I *
	09/14/92	1001	PCI/L	U	.11		NA	I *
POTASSIUM, TOTAL	11/06/90	0001	UG/L	B	3510.		NA	I *
	02/05/91	0001	UG/L	B	1830.	B	1830.	I
	02/05/91	0001	UG/L		3720.		NA	I *
	05/01/91	0001	UG/L	B	3760.	B	3760.	I
	05/01/91	1001	UG/L		3800.		NA	I *
	07/31/91	0001	MG/L		3.62		3.62	I
	07/31/91	0001	UG/L		3580.		3580.	I
	12/12/91	0001	UG/L	U	5000.	U	5000.	I
	12/12/91	A001	% RECOVERY		103.		NA	I *
	12/12/91	C001	%DIFFRENCE	NC	0.00		NA	I *
	03/18/92	0001	UG/L	B	3330.0		3330.0	I
	06/16/92	0001	UG/L	B	2650.		2650.	I
	06/16/92	A001	% RECOVERY		103.		NA	I *
	06/16/92	C001	%DIFFRENCE	NC	0.00		NA	I *
	09/14/92	0001	UG/L		3600.		3600.	I
	09/14/92	1001	UG/L		3090.	UJ	3090.00	I
POTASSIUM-40	02/05/91	0001	PCI/L		120.		NA	I *
	09/14/92	0001	PCI/L	U	338.		NA	I *
	09/14/92	1001	PCI/L	U	226.		NA	I *
PYRENE	11/06/90	0001	UG/L	U	10.		NA	I *
	02/05/91	0001	UG/L	U	10.	UJ	10.	I
	05/01/91	0001	UG/L	U	10.	U	10.	I
	07/31/91	0001	UG/L	U	10.	U	10.	I
	12/12/91	0001	UG/L	U	10.	U	10.	I
	03/18/92	0001	UG/L	U	11.	UJ	11.	I
	06/16/92	0001	UG/L	U	10.	U	10.	I
	06/16/92	A001	% RECOVERY		116.		NA	I *
	06/16/92	B001	% RECOVERY	*	131.		NA	I *
	09/14/92	0001	UG/L	U	10.	U	10.	I
	09/14/92	1001	UG/L	U	10.	U	10.	I
RADIUM-226	11/06/90	0001	PCI/L	U	1.		NA	I *
	02/05/91	0001	PCI/L	U	1.		NA	I *
	07/31/91	0001	PCI/L	U	1.		NA	I *
	12/12/91	0001	PCI/L	U	1.		NA	I *
	03/18/92	0001	PCI/L		0.2		NA	I *
	06/16/92	0001	PCI/L		0.7		NA	I *
	09/14/92	0001	PCI/L	U	.38		NA	I *
	09/14/92	1001	PCI/L		.532		NA	I *
REDOX POTENTIAL	12/12/91	0001	MVOLTS		161		NA	I *
	03/18/92	0001	MVOLTS		-59.5		NA	I *

PARAMETER VALUE INDICATOR (PVI): U - LESS THAN DETECTION LIMIT

GROUNDWATER QUALITY DATA BY LOCATION
SITE: TXT99 OU1 VALIDATED DATA
LOCATION: 0126
NORTH COORDINATE: 597159.57 FT
EAST COORDINATE: 1494700.46 FT
10/30/90 TO 09/18/92
REPORT DATE: 05/06/93

FORMATION OF COMPLETION: ALLUVIUM (AL)
HYDRAULIC FLOW RELATIONSHIP: DOWN GRADIENT (D)

PARAMETER NAME	LOG DATE	SAMPLE ID	UNITS OF MEASURE	PVI	LAB VALUE	PVI	VALIDATED VALUE	RUN TYPE
REDOX POTENTIAL	06/16/92	0001	MVOLTS		-53.8		NA	I *
	09/14/92	0001	MVOLTS		70.2		NA	I *
RUTHENIUM-103	02/05/91	0001	PCI/L	U	12.		NA	I *
RUTHENIUM-106	02/05/91	0001	PCI/L	U	100.		NA	I *
SCANDIUM-46	02/05/91	0001	PCI/L	U	12.		NA	I *
SELENIUM, TOTAL	11/06/90	0001	UG/L	U	2.		NA	I *
	02/05/91	0001	UG/L	U	2.	UJ	2.	I
	05/01/91	0001	UG/L	U	2.	U	2.	I
	07/31/91	0001	UG/L		2.	UJ	2.	I
	12/12/91	0001	UG/L	U	5.0	UJ	2.00	I
	12/12/91	A001	% RECOVERY		97.0		NA	I *
	12/12/91	C001	%DIFFRENCE	NC	0.00		NA	I *
	03/18/92	0001	UG/L	U	2.0	U	2.0	I
	06/16/92	0001	UG/L	U	2.0	U	2.0	I
	06/16/92	A001	% RECOVERY		91.0		NA	I *
	06/16/92	C001	%DIFFRENCE	NC	0.00		NA	I *
	09/14/92	0001	UG/L	U	2.0	UJ	2.00	I
	09/14/92	1001	UG/L	U	2.0	UJ	2.00	I
SILVER, TOTAL	11/06/90	0001	UG/L		19.6		NA	I *
	02/05/91	0001	UG/L	U	5.	U	5.	I
	05/01/91	0001	UG/L		24.3		24.3	I
	07/31/91	0001	UG/L		15.		15.	I
	12/12/91	0001	UG/L	U	10.0	U	10.0	I
	12/12/91	A001	% RECOVERY		91.2		NA	I *
	12/12/91	C001	%DIFFRENCE	NC	0.00		NA	I *
	03/18/92	0001	UG/L	U	4.0	U	4.0	I
	06/16/92	0001	UG/L	U	6.0	U	6.0	I
	06/16/92	A001	% RECOVERY		89.2		NA	I *
	06/16/92	C001	%DIFFRENCE	NC	0.00		NA	I *
	09/14/92	0001	UG/L		3.3	J	3.30	I
	09/14/92	1001	UG/L	U	3.0	UJ	3.00	I
SILVER-110	02/05/91	0001	PCI/L	U	30.		NA	I *
SODIUM, TOTAL	11/06/90	0001	UG/L		67700.		NA	I *
	02/05/91	0001	UG/L		72200.		NA	I *
	02/05/91	0001	UG/L		70900.		70900.	I
	05/01/91	0001	UG/L		101000.		NA	I *
	05/01/91	0001	UG/L		98800.		98800.	I
	07/31/91	0001	MG/L		80.9		80.9	I
	07/31/91	0001	UG/L		81200.		81200.	I
	12/12/91	0001	UG/L		67300.		67300.	I
	12/12/91	A001	% RECOVERY		81.6		NA	I *
	12/12/91	C001	%DIFFRENCE		5.5		NA	I *
	03/18/92	0001	UG/L		67600.	J	67600.00	I
	06/16/92	0001	UG/L		68900.		68900.	I
	06/16/92	A001	% RECOVERY		87.7		NA	I *
	06/16/92	C001	%DIFFRENCE		0.28		NA	I *
	09/14/92	0001	UG/L		70600.		70600.	I
	09/14/92	1001	UG/L		70300.		70300.	I
SODIUM-22	02/05/91	0001	PCI/L	U	17.		NA	I *

PARAMETER VALUE INDICATOR (PVI): U - LESS THAN DETECTION LIMIT

GROUNDWATER QUALITY DATA BY LOCATION
SITE: TXT99 OU1 VALIDATED DATA
LOCATION: 0126
NORTH COORDINATE: 597159.57 FT
EAST COORDINATE: 1494700.46 FT
10/30/90 TO 09/18/92
REPORT DATE: 05/06/93

FORMATION OF COMPLETION: ALLUVIUM (AL)
HYDRAULIC FLOW RELATIONSHIP: DOWN GRADIENT (D)

PARAMETER NAME	LOG DATE	SAMPLE ID	UNITS OF MEASURE	PVI	LAB VALUE	PVI	VALIDATED VALUE	RUN TYPE
SPECIFIC CONDUCTANCE	12/12/91	0001	UMHOS/CM		800		NA	I *
	03/18/92	0001	UMHOS/CM		870		NA	I *
	06/16/92	0001	UMHOS/CM		900		NA	I *
	09/14/92	0001	UMHOS/CM		900		NA	I *
STRONTIUM-85	02/05/91	0001	PCI/L		24.		NA	I *
STRONTIUM-90	11/06/90	0001	PCI/L	U	5.		NA	I *
	02/05/91	0001	PCI/L	U	2.		NA	I *
	07/31/91	0001	PCI/L	U	1.3		NA	I *
	12/12/91	0001	PCI/L	U	5.		NA	I *
	03/18/92	0001	PCI/L		0.0		NA	I *
	06/16/92	0001	PCI/L		0.0		NA	I *
	09/14/92	0001	PCI/L	U	.61		NA	I *
	09/14/92	1001	PCI/L	U	.61		NA	I *
SULFATE	02/05/91	0001	MG/L		75.6		NA	I *
	05/01/91	0001	MG/L		57.9		NA	I *
	07/31/91	0001	MG/L		43.6		NA	I *
	03/18/92	0001	MG/L		67.0		67.0	I
	03/18/92	A001	% RECOVERY		114.		NA	I *
	03/18/92	C001	%DIFFRENCE		6.3		NA	I *
	06/16/92	0001	MG/L		70.0		70.0	I
	09/14/92	0001	MG/L		65.8		65.8	I
	09/14/92	1001	MG/L		69.7		69.7	I
TEMPERATURE	12/12/91	0001	DEG C		14.0		NA	I *
	03/18/92	0001	DEG C		13.7		NA	I *
	06/16/92	0001	DEG C		15.0		NA	I *
	09/14/92	0001	DEG C		15.5		NA	I *
TETRACHLORO-M-XYLENE	03/18/92	0001	% RECOVERY		80.		NA	I *
	03/18/92	0001	% RECOVERY		85.		NA	X1*
	06/16/92	0001	% RECOVERY		75.		NA	I *
	06/16/92	0001	% RECOVERY		70.		NA	X1*
	09/14/92	0001	% RECOVERY		70.		NA	I *
	09/14/92	0001	% RECOVERY	*	60.		NA	X1*
	09/14/92	1001	% RECOVERY		65.		NA	I *
	09/14/92	1001	% RECOVERY	*	55.		NA	X1*
TETRACHLOROETHENE	11/06/90	0001	UG/L		.3	J	.3	I
	02/05/91	0001	UG/L		.4	J	.4	I
	02/05/91	0001	UG/L		.4	J	.4	D
	05/01/91	0001	UG/L		.5	J	.5	I
	07/31/91	0001	UG/L		.4	J	.4	I
	12/12/91	0001	UG/L	U	1.0	U	1.0	I
	03/18/92	0001	UG/L		0.40		0.40	I
	06/16/92	0001	UG/L	U	0.30	UJ	0.30	I
	09/14/92	0001	UG/L	U	0.30	U	0.30	I
	09/14/92	1001	UG/L	U	0.30	U	0.30	I
THALLIUM, TOTAL	11/06/90	0001	UG/L	U	2.		NA	I *
	02/05/91	0001	UG/L	U	2.	UJ	2.	I
	05/01/91	0001	UG/L	U	2.	U	2.	I
	07/31/91	0001	UG/L	U	2.	U	2.	I
	12/12/91	0001	UG/L	U	10.0	UJ	2.00	I

PARAMETER VALUE INDICATOR (PVI): U - LESS THAN DETECTION LIMIT

GROUNDWATER QUALITY DATA BY LOCATION
SITE: TXT99 OU1 VALIDATED DATA
LOCATION: 0126
NORTH COORDINATE: 597159.57 FT
EAST COORDINATE: 1494700.46 FT
10/30/90 TO 09/18/92
REPORT DATE: 05/06/93

FORMATION OF COMPLETION: ALLUVIUM (AL)
HYDRAULIC FLOW RELATIONSHIP: DOWN GRADIENT (D)

PARAMETER NAME	LOG DATE	SAMPLE ID	UNITS OF MEASURE	PVI	LAB VALUE	PVI	VALIDATED VALUE	RUN TYPE
THALLIUM, TOTAL	12/12/91	A001	% RECOVERY		53.0		NA	I *
	12/12/91	C001	%DIFFRENCE	NC	0.00		NA	I *
	03/18/92	0001	UG/L	U	2.0	UJ	2.0	I
	06/16/92	0001	UG/L	U	2.0	U	2.0	I
	06/16/92	A001	% RECOVERY		92.8		NA	I *
	06/16/92	C001	%DIFFRENCE	NC	0.00		NA	I *
	09/14/92	0001	UG/L	U	2.0	UJ	2.00	I
	09/14/92	1001	UG/L	U	2.0	UJ	2.00	I
THORIUM-228	11/06/90	0001	PCI/L		1.17		NA	I *
	02/05/91	0001	PCI/L	U	1.		NA	I *
	07/31/91	0001	PCI/L		2.1		NA	I *
	12/12/91	0001	PCI/L	U	1.		NA	I *
	03/18/92	0001	PCI/L		0.0		NA	I *
	06/16/92	0001	PCI/L		0.0		NA	I *
	09/14/92	0001	PCI/L	U	.17		NA	I *
	09/14/92	1001	PCI/L	U	.2		NA	I *
THORIUM-230	11/06/90	0001	PCI/L	U	1.		NA	I *
	02/05/91	0001	PCI/L	U	1.		NA	I *
	07/31/91	0001	PCI/L	U	1.		NA	I *
	12/12/91	0001	PCI/L	U	1.		NA	I *
	03/18/92	0001	PCI/L		0.0		NA	I *
	06/16/92	0001	PCI/L		0.1		NA	I *
	09/14/92	0001	PCI/L	U	.15		NA	I *
	09/14/92	1001	PCI/L	U	.18		NA	I *
THORIUM-232	11/06/90	0001	PCI/L	U	1.		NA	I *
	02/05/91	0001	PCI/L	U	1.		NA	I *
	07/31/91	0001	PCI/L	U	1.		NA	I *
	12/12/91	0001	PCI/L	U	1.		NA	I *
	03/18/92	0001	PCI/L		0.0		NA	I *
	06/16/92	0001	PCI/L		0.0		NA	I *
	09/14/92	0001	PCI/L	U	.15		NA	I *
	09/14/92	1001	PCI/L	U	.14		NA	I *
TIN-113	02/05/91	0001	PCI/L	U	16.		NA	I *
TIN-126	02/05/91	0001	PCI/L	U	13.		NA	I *
TOLUENE	11/06/90	0001	UG/L	U	2.	UJ	2.	I
	02/05/91	0001	UG/L	U	2.	U	2.	I
	02/05/91	0001	UG/L	U	2.	U	4.	D
	05/01/91	0001	UG/L	U	2.	U	2.	I
	07/31/91	0001	UG/L	U	2.	U	2.	I
	12/12/91	0001	UG/L	U	1.0	U	1.0	I
	03/18/92	0001	UG/L	U	2.0	UJ	2.0	I
	06/16/92	0001	UG/L	U	2.0	UJ	2.0	I
	09/14/92	0001	UG/L	U	2.0	UJ	2.0	I
	09/14/92	1001	UG/L	U	2.0	UJ	2.0	I
TOTAL XYLENES	11/06/90	0001	UG/L	U	1.	UJ	1.	I
	02/05/91	0001	UG/L	U	1.	U	1.	I
	02/05/91	0001	UG/L	U	1.	U	2.	D
	05/01/91	0001	UG/L	U	1.	U	1.	I
	07/31/91	0001	UG/L	U	1.	U	1.	I

PARAMETER VALUE INDICATOR (PVI): U - LESS THAN DETECTION LIMIT

GROUNDWATER QUALITY DATA BY LOCATION
SITE: TXT99 OU1 VALIDATED DATA
LOCATION: 0126
NORTH COORDINATE: 597159.57 FT
EAST COORDINATE: 1494700.46 FT
10/30/90 TO 09/18/92
REPORT DATE: 05/06/93

FORMATION OF COMPLETION: ALLUVIUM (AL)
HYDRAULIC FLOW RELATIONSHIP: DOWN GRADIENT (D)

PARAMETER NAME	LOG DATE	SAMPLE ID	UNITS OF MEASURE	PVI	LAB VALUE	PVI	VALIDATED VALUE	RUN TYPE
TOTAL XYLENES	12/12/91	0001	UG/L	U	2.0		NA	I
	03/18/92	0001	UG/L	U	2.0	UJ	2.0	I
	06/16/92	0001	UG/L	U	2.0	UJ	2.0	I
	09/14/92	0001	UG/L	U	2.0	U	2.0	I
	09/14/92	1001	UG/L	U	2.0	U	2.0	I
TOXAPHENE	11/06/90	0001	UG/L	U	1.		NA	I *
	02/05/91	0001	UG/L	U	1.	U	1.	I
	05/01/91	0001	UG/L	U	1.	U	1.	I
	07/31/91	0001	UG/L	U	2.4	U	2.4	I
	12/12/91	0001	UG/L	U	5.0	U	5.0	I
	03/18/92	0001	UG/L	U	5.4	U	5.4	I
	06/16/92	0001	UG/L	U	5.6	U	5.6	I
	09/14/92	0001	UG/L	U	5.1	U	5.1	I
	09/14/92	1001	UG/L	U	5.0	U	5.0	I
TRICHLOROETHENE	11/06/90	0001	UG/L	UJ	1.2	UJ	1.2	I
	02/05/91	0001	UG/L	U	1.2	U	1.2	I
	02/05/91	0001	UG/L	U	1.2	U	2.4	D
	05/01/91	0001	UG/L	U	1.2	U	1.2	I
	07/31/91	0001	UG/L	U	1.2	U	1.2	I
	12/12/91	0001	UG/L	U	1.0	U	1.0	I
	03/18/92	0001	UG/L	U	1.2	U	1.2	I
	06/16/92	0001	UG/L	U	1.2	UJ	1.2	I
	09/14/92	0001	UG/L	U	1.2	UJ	1.2	I
	09/14/92	1001	UG/L	U	1.2	UJ	1.2	I
TRICHLOROFLUOROMETHANE	11/06/90	0001	UG/L	U	2.	UJ	2.	I
	02/05/91	0001	UG/L	U	2.	U	2.	I
	02/05/91	0001	UG/L	U	3.	U	4.	D
	05/01/91	0001	UG/L	U	2.	U	2.	I
	07/31/91	0001	UG/L	U	2.	U	2.	I
	12/12/91	0001	UG/L	U	2.0	U	2.0	I
	03/18/92	0001	UG/L	U	2.0	U	2.0	I
	06/16/92	0001	UG/L	U	2.0	U	2.0	I
	09/14/92	0001	UG/L	U	2.0	U	2.0	I
	09/14/92	1001	UG/L	U	2.0	U	2.0	I
TRIFLUOROTOLUENE	12/12/91	0001	% RECOVERY		96.		NA	I *
	03/18/92	0001	% RECOVERY		104.		NA	I *
	06/16/92	0001	% RECOVERY		91.		NA	I *
	09/14/92	0001	% RECOVERY		106.		NA	I *
	09/14/92	1001	% RECOVERY		100.		NA	I *
TRITIUM	11/06/90	0001	PCI/L		9280.		NA	I *
	02/05/91	0001	PCI/ML		1.9		NA	I *
	07/31/91	0001	PCI/L		7360.		NA	I *
	12/12/91	0001	PCI/L		5740.		NA	I *
	03/18/92	0001	PCI/L		3000.		NA	I *
	06/16/92	0001	PCI/L		2700.		NA	I *
	09/14/92	0001	PCI/L		3220.		NA	I *
	09/14/92	1001	PCI/L		3020.		NA	I *
URANIUM-234	11/06/90	0001	PCI/L	U	1.		NA	I *
	02/05/91	0001	PCI/L	U	1.		NA	I *
	07/31/91	0001	PCI/L	U	1.		NA	I *

PARAMETER VALUE INDICATOR (PVI): U - LESS THAN DETECTION LIMIT

GROUNDWATER QUALITY DATA BY LOCATION
SITE: TXT99 OU1 VALIDATED DATA
LOCATION: 0126
NORTH COORDINATE: 597159.57 FT
EAST COORDINATE: 1494700.46 FT
10/30/90 TO 09/18/92
REPORT DATE: 05/06/93

FORMATION OF COMPLETION: ALLUVIUM (AL)
HYDRAULIC FLOW RELATIONSHIP: DOWN GRADIENT (D)

PARAMETER NAME	LOG DATE	SAMPLE ID	UNITS OF MEASURE	PVI	LAB VALUE	PVI	VALIDATED VALUE	RUN TYPE
URANIUM-234	12/12/91	0001	PCI/L	U	1.		NA	I *
	03/18/92	0001	PCI/L		0.2		NA	I *
	06/16/92	0001	PCI/L		0.3		NA	I *
	09/14/92	0001	PCI/L		.416		NA	I *
	09/14/92	1001	PCI/L		.448		NA	I *
URANIUM-235	11/06/90	0001	PCI/L	U	1.		NA	I *
	02/05/91	0001	PCI/L	U	1.		NA	I *
	03/18/92	0001	PCI/L		0.0		NA	I *
	06/16/92	0001	PCI/L		0.0		NA	I *
URANIUM-235/236	07/31/91	0001	PCI/L	U	1.		NA	I *
	12/12/91	0001	PCI/L	U	1.		NA	I *
	09/14/92	0001	PCI/L	U	.2		NA	I *
	09/14/92	1001	PCI/L	U	.075		NA	I *
URANIUM-238	11/06/90	0001	PCI/L	U	1.		NA	I *
	02/05/91	0001	PCI/L	U	1.		NA	I *
	07/31/91	0001	PCI/L	U	1.		NA	I *
	12/12/91	0001	PCI/L	U	1.		NA	I *
	03/18/92	0001	PCI/L		0.3		NA	I *
	06/16/92	0001	PCI/L		0.1		NA	I *
	09/14/92	0001	PCI/L		.338		NA	I *
	09/14/92	1001	PCI/L	U	.19		NA	I *
VANADIUM, TOTAL	11/06/90	0001	UG/L	B	11.4		NA	I *
	02/05/91	0001	UG/L	U	10.	U	10.	I
	05/01/91	0001	UG/L	B	14.1	B	14.1	I
	07/31/91	0001	UG/L	U	10.	U	10.	I
	12/12/91	0001	UG/L	U	50.0	UJ	22.70	I
	12/12/91	A001	% RECOVERY		90.7		NA	I *
	12/12/91	C001	%DIFFRENCE	NC	0.00		NA	I *
	03/18/92	0001	UG/L	B	43.7	UJ	43.70	I
	06/16/92	0001	UG/L		20.6	UJ	20.60	I
	06/16/92	A001	% RECOVERY		97.8		NA	I *
	06/16/92	C001	%DIFFRENCE		19.7		NA	I *
	09/14/92	0001	UG/L		10.3	UJ	10.30	I
	09/14/92	1001	UG/L		10.0	UJ	10.00	I
VINYL CHLORIDE	11/06/90	0001	UG/L	U	1.8	UJ	1.8	I
	02/05/91	0001	UG/L	U	1.8	U	1.8	I
	02/05/91	0001	UG/L	U	3.	U	3.6	D
	05/01/91	0001	UG/L	U	1.8	U	1.8	I
	07/31/91	0001	UG/L	U	1.8	UJ	1.8	I
	12/12/91	0001	UG/L	U	2.0	UJ	2.0	I
	03/18/92	0001	UG/L	U	1.8	UJ	1.8	I
	06/16/92	0001	UG/L	U	1.8	UJ	1.8	I
	09/14/92	0001	UG/L	U	1.8	U	1.8	I
	09/14/92	1001	UG/L	U	1.8	U	1.8	I
YTTRIUM-88	02/05/91	0001	PCI/L	U	18.		NA	I *
ZINC, TOTAL	11/06/90	0001	UG/L		627.		NA	I *
	02/05/91	0001	UG/L		31.2	J	31.2	I
	05/01/91	0001	UG/L	U	5.	UJ	5.0	I
	07/31/91	0001	UG/L		10.4		10.4	I

PARAMETER VALUE INDICATOR (PVI): U - LESS THAN DETECTION LIMIT

GROUNDWATER QUALITY DATA BY LOCATION
SITE: TXT99 OU1 VALIDATED DATA
LOCATION: 0126
NORTH COORDINATE: 597159.57 FT
EAST COORDINATE: 1494700.46 FT
10/30/90 TO 09/18/92
REPORT DATE: 05/06/93

FORMATION OF COMPLETION: ALLUVIUM (AL)
HYDRAULIC FLOW RELATIONSHIP: DOWN GRADIENT (D)

PARAMETER NAME	LOG DATE	SAMPLE ID	UNITS OF MEASURE	PVI	LAB VALUE	PVI	VALIDATED VALUE	RUN TYPE
ZINC, TOTAL	12/12/91	0001	UG/L		25.0	UJ	25.00	I
	12/12/91	A001	% RECOVERY		81.6		NA	I *
	12/12/91	C001	%DIFFRENCE	NC	0.00		NA	I *
	03/18/92	0001	UG/L	U	5.0	U	5.0	I
	06/16/92	0001	UG/L	B	8.9	B	8.9	I
	06/16/92	A001	% RECOVERY		94.2		NA	I *
	06/16/92	C001	%DIFFRENCE	NC	0.00		NA	I *
	09/14/92	0001	UG/L		31.2	UJ	31.20	I
	09/14/92	1001	UG/L		31.2	UJ	31.20	I
ZINC-65	02/05/91	0001	PCI/L	U	33.		NA	I *
ZIRCONIUM-95	02/05/91	0001	PCI/L	U	34.		NA	I *

PARAMETER VALUE INDICATOR (PVI): U - LESS THAN DETECTION LIMIT

GROUNDWATER QUALITY DATA BY LOCATION
SITE: TXT99 OU1 VALIDATED DATA
LOCATION: 0127
NORTH COORDINATE: 597116.73 FT
EAST COORDINATE: 1493916.16 FT
10/30/90 TO 09/18/92
REPORT DATE: 05/06/93

FORMATION OF COMPLETION: ALLUVIUM (AL)
HYDRAULIC FLOW RELATIONSHIP: DOWN GRADIENT (D)

PARAMETER NAME	LOG DATE	SAMPLE ID	UNITS OF MEASURE	PVI	LAB VALUE	PVI	VALIDATED VALUE	RUN TYPE
1,1,1,2-TETRACHLOROETHANE	11/02/90	0001	UG/L	U	1.	UJ	1.	I
	05/02/91	0001	UG/L	U	1.	UJ	1.	I
	12/11/91	0001	UG/L	U	1.0	UJ	1.0	I
1,1,1-TRICHLOROETHANE	11/02/90	0001	UG/L	U	.3	U	.3	I
	05/02/91	0001	UG/L	U	.3	U	.3	I
	12/11/91	0001	UG/L	U	1.0	UJ	1.0	I
1,1,2,2-TETRACHLOROETHANE	11/02/90	0001	UG/L	U	.3	U	.3	I
	05/02/91	0001	UG/L	U	.3	U	.3	I
	12/11/91	0001	UG/L	U	1.0	UJ	1.0	I
1,1,2-TRICHLOROETHANE	11/02/90	0001	UG/L	U	.2	U	.2	I
	05/02/91	0001	UG/L	U	.2	U	.2	I
	12/11/91	0001	UG/L	U	1.0	UJ	1.0	I
1,1-DICHLOROETHANE	11/02/90	0001	UG/L	U	.7	U	.7	I
	05/02/91	0001	UG/L	U	.7	U	.7	I
	12/11/91	0001	UG/L	U	1.0	U	1.0	I
1,1-DICHLOROETHENE	11/02/90	0001	UG/L	U	1.3	UJ	1.3	I
	05/02/91	0001	UG/L	U	1.3	UJ	1.3	I
	12/11/91	0001	UG/L	U	1.0	U	1.0	I
1,2,3-TRICHLOROPROPANE	11/02/90	0001	UG/L	U	1.	UJ	1.	I
	05/02/91	0001	UG/L	U	1.	UJ	1.	I
	12/11/91	0001	UG/L	U	1.0	UJ	1.0	I
1,2-DICHLOROBENZENE	11/02/90	0001	UG/L	U	1.5	U	1.5	I
	05/02/91	0001	UG/L	U	1.5	U	1.5	I
	12/11/91	0001	UG/L	U	1.0	U	1.0	I
1,2-DICHLOROETHANE	11/02/90	0001	UG/L	U	.3	U	.3	I
	05/02/91	0001	UG/L	U	.3	U	.3	I
	12/11/91	0001	UG/L	U	1.0	UJ	1.0	I
1,2-DICHLOROETHENE	05/02/91	0001	UG/L	U	1.	U	1.	I
1,2-DICHLOROPROPANE	11/02/90	0001	UG/L	U	.4	U	.4	I
	05/02/91	0001	UG/L	U	.4	U	.4	I
	12/11/91	0001	UG/L	U	1.0	UJ	1.0	I
1,2-TRANS-DICHLOROETHENE	11/02/90	0001	UG/L	U	1.	U	1.	I
	05/02/91	0001	UG/L	U	1.	U	1.	I
	12/11/91	0001	UG/L	U	1.0	UJ	1.0	I
1,3-CIS-DICHLOROPROPENE	11/02/90	0001	UG/L	U	3.4	U	3.4	I
	05/02/91	0001	UG/L	U	3.4	U	3.4	I
	12/11/91	0001	UG/L	U	1.0	UJ	1.0	I
1,3-DICHLOROBENZENE	11/02/90	0001	UG/L	U	3.2	U	3.2	I
	05/02/91	0001	UG/L	U	3.2	U	3.2	I
	12/11/91	0001	UG/L	U	1.0	U	1.0	I
1,3-TRANS-DICHLOROPROPENE	11/02/90	0001	UG/L	U	3.4	U	3.4	I
	05/02/91	0001	UG/L	U	3.4	U	3.4	I

PARAMETER VALUE INDICATOR (PVI): U - LESS THAN DETECTION LIMIT

GROUNDWATER QUALITY DATA BY LOCATION
SITE: TXT99 OU1 VALIDATED DATA
LOCATION: 0127
NORTH COORDINATE: 597116.73 FT
EAST COORDINATE: 1493916.16 FT
10/30/90 TO 09/18/92
REPORT DATE: 05/06/93

FORMATION OF COMPLETION: ALLUVIUM (AL)
HYDRAULIC FLOW RELATIONSHIP: DOWN GRADIENT (D)

PARAMETER NAME	LOG DATE	SAMPLE ID	UNITS OF MEASURE	PVI	LAB VALUE	PVI	VALIDATED VALUE	RUN TYPE
1,3-TRANS-DICHLOROPROPENE	12/11/91	0001	UG/L	U	1.0	UJ	1.0	I
1,4-DICHLOROBENZENE	11/02/90	0001	UG/L	U	2.4	U	2.4	I
	05/02/91	0001	UG/L	U	2.4	U	2.4	I
	12/11/91	0001	UG/L	U	1.0	U	1.0	I
1-CHLOROHEXANE	11/02/90	0001	UG/L	U	1.	UJ	1.	I
	05/02/91	0001	UG/L	U	1.	UJ	1.	I
2,2'-OXYBIS (1-CHLOROPROPANE)	11/02/90	0001	UG/L	U	20.	UJ	20.	I
	05/02/91	0001	UG/L	U	20.	UJ	20.	I
2-CHLOROETHYLVINYLETHER	11/02/90	0001	UG/L	U	1.3	U	1.3	I
	05/02/91	0001	UG/L	U	1.3	UJ	1.3	I
	12/11/91	0001	UG/L	U	5.0		NA	I
2-CHLOROTOLUENE	12/11/91	0001	UG/L	U	1.0	UJ	1.0	I
ALKALINITY	12/11/91	0001	MG/L		291		NA	I *
BENZENE	11/02/90	0001	UG/L	U	2.	U	2.	I
	05/02/91	0001	UG/L	U	2.	U	2.	I
	12/11/91	0001	UG/L	U	1.0	UJ	1.0	I
BROMOBENZENE	11/02/90	0001	UG/L	U	2.	UJ	2.	I
	05/02/91	0001	UG/L	U	2.	UJ	2.	I
	12/11/91	0001	UG/L	U	1.0	UJ	1.0	I
BROMOCHLOROMETHANE	11/02/90	0001	% RECOVERY		83.		NA	I *
	05/02/91	0001	% RECOVERY		103.		NA	I *
	12/11/91	0001	% RECOVERY		82.		NA	I *
BROMODICHLOROMETHANE	11/02/90	0001	UG/L	U	1.	U	1.	I
	05/02/91	0001	UG/L	U	1.	U	1.	I
	12/11/91	0001	UG/L	U	1.0	UJ	1.0	I
BROMOFORM	11/02/90	0001	UG/L	U	2.	U	2.	I
	05/02/91	0001	UG/L	U	2.	UJ	2.	I
	12/11/91	0001	UG/L	U	1.0	UJ	1.0	I
BROMOMETHANE	05/02/91	0001	UG/L	U	1.2	U	1.2	I
	12/11/91	0001	UG/L	U	2.0	UJ	2.0	I
CALCIUM, TOTAL	11/02/90	0001	UG/L		94400.		NA	I *
	05/02/91	0001	UG/L		96100.		NA	I *
CARBON TETRACHLORIDE	11/02/90	0001	UG/L	U	1.2	U	1.2	I
	05/02/91	0001	UG/L	U	1.2	U	1.2	I
	12/11/91	0001	UG/L	U	1.0	U	1.0	I
CHLORIDE	11/02/90	0001	MG/L		150.		NA	I *
	05/02/91	0001	MG/L		63.7		NA	I *
CHLOROBENZENE	11/02/90	0001	UG/L	U	2.	U	2.	I
	05/02/91	0001	UG/L	U	2.5	U	2.5	I
	12/11/91	0001	UG/L	U	1.0	U	1.0	I

PARAMETER VALUE INDICATOR (PVI): U - LESS THAN DETECTION LIMIT

GROUNDWATER QUALITY DATA BY LOCATION
SITE: TXT99 OU1 VALIDATED DATA
LOCATION: 0127
NORTH COORDINATE: 597116.73 FT
EAST COORDINATE: 1493916.16 FT
10/30/90 TO 09/18/92
REPORT DATE: 05/06/93

FORMATION OF COMPLETION: ALLUVIUM (AL)
HYDRAULIC FLOW RELATIONSHIP: DOWN GRADIENT (D)

PARAMETER NAME	LOG DATE	SAMPLE ID	UNITS OF MEASURE	PVI	LAB VALUE	PVI	VALIDATED VALUE	RUN TYPE
CHLOROETHANE	05/02/91	0001	UG/L	U	5.2	U	5.2	I
	12/11/91	0001	UG/L	U	2.0	UJ	2.0	I
CHLOROFORM	11/02/90	0001	UG/L	U	.5	U	.5	I
	05/02/91	0001	UG/L	U	.5	U	.5	I
	12/11/91	0001	UG/L	U	1.0	U	1.0	I
CHLOROMETHANE	05/02/91	0001	UG/L	U	.8	UJ	.8	I
	12/11/91	0001	UG/L	U	2.0	UJ	2.0	I
CHLOROTOLUENE	11/02/90	0001	UG/L	U	1.	U	1.	I
	05/02/91	0001	UG/L	U	1.	U	1.	I
DIBROMOCHLOROMETHANE	11/02/90	0001	UG/L	U	.9	U	.9	I
	05/02/91	0001	UG/L	U	.9	U	.9	I
	12/11/91	0001	UG/L	U	1.0	UJ	1.0	I
DIBROMOMETHANE	11/02/90	0001	UG/L	U	2.	UJ	2.	I
	05/02/91	0001	UG/L	U	2.	UJ	2.	I
	12/11/91	0001	UG/L	U	1.0	UJ	1.0	I
DICHLORODIFLUOROMETHANE	05/02/91	0001	UG/L	U	1.8	UJ	1.8	I
	12/11/91	0001	UG/L	U	2.0		NA	I
DICHLOROMETHANE-METHYLENE CHLORIDE	11/02/90	0001	UG/L		2.7	J	2.7	I
	05/02/91	0001	UG/L	U	5.	U	5.	I
	12/11/91	0001	UG/L	U	4.0	U	4.0	I
ETHYLBENZENE	11/02/90	0001	UG/L	U	2.	U	2.	I
	05/02/91	0001	UG/L	U	2.	U	2.	I
	12/11/91	0001	UG/L	U	1.0	UJ	1.0	I
FLUROBENZENE	11/02/90	0001	% RECOVERY		89.		NA	I *
	05/02/91	0001	% RECOVERY		104.		NA	I *
IRON, TOTAL	11/02/90	0001	UG/L		16.2		NA	I *
	05/02/91	0001	UG/L		28.7		NA	I *
MAGNESIUM, TOTAL	11/02/90	0001	UG/L		29300.		NA	I *
	05/02/91	0001	UG/L		28900.		NA	I *
MANGANESE, TOTAL	11/02/90	0001	UG/L		22.6		NA	I *
	05/02/91	0001	UG/L		10.1		NA	I *
NITRATE NITRITE	11/02/90	0001	MG/L		1.5		NA	I *
	05/02/91	0001	MG/L		.29		NA	I *
O-CHLOROFLUROBENZENE	11/02/90	0001	% RECOVERY		84.		NA	I *
	05/02/91	0001	% RECOVERY		103.		NA	I *
PH	12/11/91	0001	SU		7.11		NA	I *
POTASSIUM, TOTAL	11/02/90	0001	UG/L		3250.		NA	I *
	05/02/91	0001	UG/L		3090.		NA	I *
REDOX POTENTIAL	12/11/91	0001	MVOLTS		-88.2		NA	I *

PARAMETER VALUE INDICATOR (PVI): U - LESS THAN DETECTION LIMIT

GROUNDWATER QUALITY DATA BY LOCATION
SITE: TXT99 OU1 VALIDATED DATA
LOCATION: 0127
NORTH COORDINATE: 597116.73 FT
EAST COORDINATE: 1493916.16 FT
10/30/90 TO 09/18/92
REPORT DATE: 05/06/93

FORMATION OF COMPLETION: ALLUVIUM (AL)
HYDRAULIC FLOW RELATIONSHIP: DOWN GRADIENT (D)

PARAMETER NAME	LOG DATE	SAMPLE ID	UNITS OF MEASURE	PVI	LAB VALUE	PVI	VALIDATED VALUE	RUN TYPE
SODIUM, TOTAL	11/02/90	0001	UG/L		55100.		NA	I *
	05/02/91	0001	UG/L		47100.		NA	I *
SPECIFIC CONDUCTANCE	12/11/91	0001	UMHOS/CM		670		NA	I *
SULFATE	11/02/90	0001	MG/L		83.4		NA	I *
	05/02/91	0001	MG/L		47.7		NA	I *
TEMPERATURE	12/11/91	0001	DEG C		16.0		NA	I *
TETRACHLOROETHENE	11/02/90	0001	UG/L	U	.3	U	.3	I
	05/02/91	0001	UG/L	U	.3	U	.3	I
	12/11/91	0001	UG/L	U	1.0	U	1.0	I
TOLUENE	11/02/90	0001	UG/L	U	2.	U	2.	I
	05/02/91	0001	UG/L	U	2.	U	2.	I
	12/11/91	0001	UG/L	U	1.0	UJ	1.0	I
TOTAL XYLENES	11/02/90	0001	UG/L	U	1.	U	1.	I
	05/02/91	0001	UG/L	U	1.	U	1.	I
	12/11/91	0001	UG/L	U	2.0	UJ	2.0	I
TRICHLOROETHENE	11/02/90	0001	UG/L	U	1.2	U	1.2	I
	05/02/91	0001	UG/L	U	1.2	U	1.2	I
	12/11/91	0001	UG/L	U	1.0	U	1.0	I
TRICHLOROFLUOROMETHANE	11/02/90	0001	UG/L	U	2.	U	2.	I
	05/02/91	0001	UG/L	U	2.	U	2.	I
	12/11/91	0001	UG/L	U	2.0	U	2.0	I
TRIFLUOROTOLUENE	12/11/91	0001	% RECOVERY		88.		NA	I *
TRITIUM	11/02/90	0001	PCI/L	U	500.		NA	I *
	12/11/91	0001	PCI/L	U	500.		NA	I *
VINYL CHLORIDE	11/02/90	0001	UG/L	U	1.8	U	1.8	I
	05/02/91	0001	UG/L	U	1.8	U	1.8	I
	12/11/91	0001	UG/L	U	2.0	UJ	2.0	I

PARAMETER VALUE INDICATOR (PVI): U - LESS THAN DETECTION LIMIT

GROUNDWATER QUALITY DATA BY LOCATION
SITE: TXT99 OU1 VALIDATED DATA
LOCATION: 0129
NORTH COORDINATE: 596836.65 FT
EAST COORDINATE: 1494665.72 FT
10/30/90 TO 09/18/92
REPORT DATE: 05/06/93

FORMATION OF COMPLETION: ALLUVIUM (AL)
HYDRAULIC FLOW RELATIONSHIP: DOWN GRADIENT (D)

PARAMETER NAME	LOG DATE	SAMPLE ID	UNITS OF MEASURE	PVI	LAB VALUE	PVI	VALIDATED VALUE	RUN TYPE
1,1,1,2-TETRACHLOROETHANE	11/05/90	0001	UG/L	U	1.	UJ	1.	I
	02/04/91	0001	UG/L	U	1.	UJ	1.	I
	05/08/91	0001	UG/L	U	.3	UJ	.3	I
	07/30/91	0001	UG/L	U	.3	UJ	.3	I
	12/17/91	0001	UG/L	U	1.0	UJ	1.0	I
	03/17/92	0001	UG/L	U	1.0	UJ	1.0	I
	03/17/92	3001	UG/L	U	1.0	UJ	1.0	I
	06/16/92	0001	UG/L	U	1.0	UJ	1.0	I
	09/15/92	0001	UG/L	U	1.0	UJ	1.0	I
	09/16/92	2001	UG/L	U	1.0	UJ	1.0	I
1,1,1-TRICHLOROETHANE	11/05/90	0001	UG/L		.4	J	.4	I
	02/04/91	0001	UG/L		.5	UJ	.5	I
	05/08/91	0001	UG/L		.7	J	.7	I
	07/30/91	0001	UG/L		.8	J	.8	I
	12/17/91	0001	UG/L	U	1.0	U	1.0	I
	03/17/92	0001	UG/L		1.7		1.7	I
	03/17/92	3001	UG/L	U	0.30	U	0.30	I
	06/16/92	0001	UG/L		3.0		3.0	I
	09/15/92	0001	UG/L		1.7		1.7	I
	09/16/92	2001	UG/L	U	0.30	U	0.30	I
1,1,2,2-TETRACHLOROETHANE	11/05/90	0001	UG/L	U	.3	U	.3	I
	02/04/91	0001	UG/L	U	1.	UJ	1.	I
	05/08/91	0001	UG/L	U	.3	UJ	.3	I
	07/30/91	0001	UG/L	U	.3	U	.3	I
	12/17/91	0001	UG/L	U	1.0	U	1.0	I
	03/17/92	0001	UG/L	U	0.30	U	0.30	I
	03/17/92	3001	UG/L	U	0.30	U	0.30	I
	06/16/92	0001	UG/L	U	0.30		NA	I
	09/15/92	0001	UG/L	U	0.30	UJ	0.30	I
	09/16/92	2001	UG/L	U	0.30	UJ	0.30	I
1,1,2-TRICHLOROETHANE	11/05/90	0001	UG/L	U	.2	U	.2	I
	02/04/91	0001	UG/L	U	.2	U	.2	I
	05/08/91	0001	UG/L	U	.2	U	.2	I
	07/30/91	0001	UG/L	U	.2	U	.2	I
	12/17/91	0001	UG/L	U	1.0	UJ	1.0	I
	03/17/92	0001	UG/L	U	0.20	U	0.20	I
	03/17/92	3001	UG/L	U	0.20	U	0.20	I
	06/16/92	0001	UG/L	U	0.20	UJ	0.20	I
	09/15/92	0001	UG/L	U	0.20	UJ	0.20	I
	09/16/92	2001	UG/L	U	0.20	UJ	0.20	I
1,1-DICHLOROETHANE	11/05/90	0001	UG/L	U	.7	U	.7	I
	02/04/91	0001	UG/L	U	.7	U	.7	I
	05/08/91	0001	UG/L	U	.7	U	.7	I
	07/30/91	0001	UG/L	U	.7	U	.7	I
	12/17/91	0001	UG/L	U	1.0	U	1.0	I
	03/17/92	0001	UG/L	U	0.70	U	0.70	I
	03/17/92	3001	UG/L	U	0.70	U	0.70	I
	06/16/92	0001	UG/L	U	0.70	UJ	0.70	I
	09/15/92	0001	UG/L	U	0.70	UJ	0.70	I
	09/16/92	2001	UG/L	U	0.70	UJ	0.70	I
1,1-DICHLOROETHENE	11/05/90	0001	UG/L	U	1.3	U	1.3	I

PARAMETER VALUE INDICATOR (PVI): U - LESS THAN DETECTION LIMIT

GROUNDWATER QUALITY DATA BY LOCATION
SITE: TXT99 OU1 VALIDATED DATA
LOCATION: 0129
NORTH COORDINATE: 596836.65 FT
EAST COORDINATE: 1494665.72 FT
10/30/90 TO 09/18/92
REPORT DATE: 05/06/93

FORMATION OF COMPLETION: ALLUVIUM (AL)
HYDRAULIC FLOW RELATIONSHIP: DOWN GRADIENT (D)

PARAMETER NAME	LOG DATE	SAMPLE ID	UNITS OF MEASURE	PVI	LAB VALUE	PVI	VALIDATED VALUE	RUN TYPE
1,1-DICHLOROETHENE	02/04/91	0001	UG/L	U	1.3	U	1.3	I
	05/08/91	0001	UG/L	U	1.3	U	1.3	I
	07/30/91	0001	UG/L	U	1.3	U	1.3	I
	12/17/91	0001	UG/L	U	1.0	U	1.0	I
	03/17/92	0001	UG/L	U	1.0	U	1.0	I
	03/17/92	3001	UG/L	U	1.0	U	1.0	I
	06/16/92	0001	UG/L	U	1.0	UJ	1.0	I
	09/15/92	0001	UG/L	U	1.0	UJ	1.0	I
	09/16/92	2001	UG/L	U	1.0	UJ	1.0	I
1,2,-CIS-DICHLOROETHENE	03/17/92	0001	UG/L	U	1.0	U	1.0	I
	03/17/92	3001	UG/L	U	1.0	U	1.0	I
	06/16/92	0001	UG/L	U	1.0	U	1.0	I
	09/15/92	0001	UG/L	U	1.0	UJ	1.0	I
	09/16/92	2001	UG/L	U	1.0	UJ	1.0	I
1,2,3-TRICHLOROPROPANE	11/05/90	0001	UG/L	U	1.	UJ	1.	I
	02/04/91	0001	UG/L	U	1.	UJ	1.	I
	05/08/91	0001	UG/L	U	1.	UJ	1.	I
	07/30/91	0001	UG/L	U	1.	UJ	1.	I
	12/17/91	0001	UG/L	U	1.0	UJ	1.0	I
	03/17/92	0001	UG/L	U	1.0	UJ	1.0	I
	03/17/92	3001	UG/L	U	1.0	UJ	1.0	I
	06/16/92	0001	UG/L	U	1.0	UJ	1.0	I
	09/15/92	0001	UG/L	U	1.0	UJ	1.0	I
	09/16/92	2001	UG/L	U	1.0	UJ	1.0	I
1,2,4-TRICHLOROBENZENE	11/05/90	0001	UG/L	U	10.	U	10.	I
	02/04/91	0001	UG/L	U	10.	U	10.	I
	04/30/91	0001	UG/L	U	10.	U	10.	I
	07/30/91	0001	UG/L	U	10.	U	10.	I
	12/17/91	0001	UG/L	U	11.	U	11.	I
	03/17/92	0001	UG/L	U	10.	U	10.	I
	06/16/92	0001	UG/L	U	11.	U	11.	I
	09/15/92	0001	UG/L	U	10.	U	10.	I
1,2-DICHLOROBENZENE	11/05/90	0001	UG/L	U	1.5	U	1.5	I
	11/05/90	S001	UG/L	U	10.	U	10.	I
	02/04/91	0001	UG/L	U	1.5	U	1.5	I
	02/04/91	S001	UG/L	U	10.	U	10.	I
	04/30/91	0001	UG/L	U	10.	U	10.	I
	05/08/91	0001	UG/L	U	1.5	U	1.5	I
	07/30/91	0001	UG/L	U	1.5	U	1.5	I
	07/30/91	0001	UG/L	U	10.	U	10.	I
	12/17/91	0001	UG/L	U	11.	U	11.	I
	12/17/91	0001	UG/L	U	1.0	U	1.0	I
	03/17/92	0001	UG/L	U	10.	U	10.	I
	03/17/92	0001	UG/L	U	1.5	U	1.5	I
	03/17/92	3001	UG/L	U	1.5	U	1.5	I
	06/16/92	0001	UG/L	U	11.	U	11.	I
	06/16/92	0001	UG/L	U	1.5	U	1.5	I
	09/15/92	0001	UG/L	U	10.	U	10.	I
	09/15/92	0001	UG/L	U	1.5	UJ	1.5	I
	09/16/92	2001	UG/L	U	1.5	UJ	1.5	I
1,2-DICHLOROETHANE	11/05/90	0001	UG/L	U	.3	U	.3	I

PARAMETER VALUE INDICATOR (PVI): U - LESS THAN DETECTION LIMIT

GROUNDWATER QUALITY DATA BY LOCATION
SITE: TXT99 OU1 VALIDATED DATA
LOCATION: 0129
NORTH COORDINATE: 596836.65 FT
EAST COORDINATE: 1494665.72 FT
10/30/90 TO 09/18/92
REPORT DATE: 05/06/93

FORMATION OF COMPLETION: ALLUVIUM (AL)
HYDRAULIC FLOW RELATIONSHIP: DOWN GRADIENT (D)

PARAMETER NAME	LOG DATE	SAMPLE ID	UNITS OF MEASURE	PVI	LAB VALUE	PVI	VALIDATED VALUE	RUN TYPE
1,2-DICHLOROETHANE	02/04/91	0001	UG/L	U	.3	U	.3	I
	05/08/91	0001	UG/L	U	.3	U	.3	I
	07/30/91	0001	UG/L	U	.3	U	.3	I
	12/17/91	0001	UG/L	U	1.0	UJ	1.0	I
	03/17/92	0001	UG/L	U	0.30	U	0.30	I
	03/17/92	3001	UG/L	U	0.30	U	0.30	I
	06/16/92	0001	UG/L	U	0.30	U	0.30	I
	09/15/92	0001	UG/L	U	0.30	UJ	0.30	I
	09/16/92	2001	UG/L	U	0.30	UJ	0.30	I
1,2-DICHLOROETHENE	02/04/91	0001	UG/L	U	1.	U	1.	I
	05/08/91	0001	UG/L	U	1.	U	1.	I
	07/30/91	0001	UG/L	U	1.	UJ	1.	I
1,2-DICHLOROETHENE-d4	03/17/92	0001	% RECOVERY		92.		NA	I *
	06/16/92	0001	% RECOVERY		67.		NA	I *
	09/15/92	0001	% RECOVERY		57.		NA	I *
1,2-DICHLOROPROPANE	11/05/90	0001	UG/L	U	.4	U	.4	I
	02/04/91	0001	UG/L	U	.4	U	.4	I
	05/08/91	0001	UG/L	U	.4	U	.4	I
	07/30/91	0001	UG/L	U	.4	U	.4	I
	12/17/91	0001	UG/L	U	1.0	U	1.0	I
	03/17/92	0001	UG/L	U	0.40	U	0.40	I
	03/17/92	3001	UG/L	U	0.40	U	0.40	I
	06/16/92	0001	UG/L	U	0.40	UJ	0.40	I
	09/15/92	0001	UG/L	U	0.40	UJ	0.40	I
	09/16/92	2001	UG/L	U	0.40	UJ	0.40	I
1,2-TRANS-DICHLOROETHENE	11/05/90	0001	UG/L	U	1.	U	1.	I
	02/04/91	0001	UG/L	U	1.	U	1.	I
	05/08/91	0001	UG/L	U	1.	U	1.	I
	07/30/91	0001	UG/L	U	1.	U	1.	I
	12/17/91	0001	UG/L	U	1.0	U	1.0	I
	03/17/92	0001	UG/L	U	1.0	U	1.0	I
	03/17/92	3001	UG/L	U	1.0	U	1.0	I
	06/16/92	0001	UG/L	U	1.0	U	1.0	I
	09/15/92	0001	UG/L	U	1.0	UJ	1.0	I
	09/16/92	2001	UG/L	U	1.0	UJ	1.0	I
1,3-CIS-DICHLOROPROPENE	11/05/90	0001	UG/L	U	3.4	U	3.4	I
	02/04/91	0001	UG/L	U	3.4	U	3.4	I
	05/08/91	0001	UG/L	U	3.4	U	3.4	I
	07/30/91	0001	UG/L	U	3.4	U	3.4	I
	12/17/91	0001	UG/L	U	1.0	U	1.0	I
	03/17/92	0001	UG/L	U	3.4	U	3.4	I
	03/17/92	3001	UG/L	U	3.4	U	3.4	I
	06/16/92	0001	UG/L	U	3.4	U	3.4	I
	09/15/92	0001	UG/L	U	3.4	UJ	3.4	I
	09/16/92	2001	UG/L	U	3.4	UJ	3.4	I
1,3-DICHLOROBENZENE	11/05/90	0001	UG/L	U	3.2	U	3.2	I
	11/05/90	S001	UG/L	U	10.	U	10.	I
	02/04/91	0001	UG/L	U	3.2	U	3.2	I
	02/04/91	S001	UG/L	U	10.	U	10.	I
	04/30/91	0001	UG/L	U	10.	U	10.	I

PARAMETER VALUE INDICATOR (PVI): U - LESS THAN DETECTION LIMIT

GROUNDWATER QUALITY DATA BY LOCATION
SITE: TXT99 OU1 VALIDATED DATA
LOCATION: 0129
NORTH COORDINATE: 596836.65 FT
EAST COORDINATE: 1494665.72 FT
10/30/90 TO 09/18/92
REPORT DATE: 05/06/93

FORMATION OF COMPLETION: ALLUVIUM (AL)
HYDRAULIC FLOW RELATIONSHIP: DOWN GRADIENT (D)

PARAMETER NAME	LOG DATE	SAMPLE ID	UNITS OF MEASURE	PVI	LAB VALUE	PVI	VALIDATED VALUE	RUN TYPE
1,3-DICHLOROBENZENE	05/08/91	0001	UG/L	U	3.2	U	3.2	I
	07/30/91	0001	UG/L	U	3.2	U	3.2	I
	07/30/91	0001	UG/L	U	10.	U	10.	I
	12/17/91	0001	UG/L	U	11.	U	11.	I
	12/17/91	0001	UG/L	U	1.0	U	1.0	I
	03/17/92	0001	UG/L	U	10.	U	10.	I
	03/17/92	0001	UG/L	U	3.2	U	3.2	I
	03/17/92	3001	UG/L	U	3.2	U	3.2	I
	06/16/92	0001	UG/L	U	11.	U	11.	I
	06/16/92	0001	UG/L	U	3.2	UJ	3.2	I
	09/15/92	0001	UG/L	U	10.	U	10.	I
	09/15/92	0001	UG/L	U	3.2	UJ	3.2	I
	09/16/92	2001	UG/L	U	3.2	UJ	3.2	I
1,3-TRANS-DICHLOROPROPENE	11/05/90	0001	UG/L	U	3.4	U	3.4	I
	02/04/91	0001	UG/L	U	3.4	UJ	3.4	I
	05/08/91	0001	UG/L	U	3.4	U	3.4	I
	07/30/91	0001	UG/L	U	3.4	U	3.4	I
	12/17/91	0001	UG/L	U	1.0	U	1.0	I
	03/17/92	0001	UG/L	U	3.4	U	3.4	I
	03/17/92	3001	UG/L	U	3.4	U	3.4	I
	06/16/92	0001	UG/L	U	3.4	UJ	3.4	I
	09/15/92	0001	UG/L	U	3.4	UJ	3.4	I
	09/16/92	2001	UG/L	U	3.4	UJ	3.4	I
1,4-DICHLOROBENZENE	11/05/90	0001	UG/L	U	2.4	U	2.4	I
	11/05/90	S001	UG/L	U	10.	U	10.	I
	02/04/91	0001	UG/L	U	2.4	U	2.4	I
	02/04/91	S001	UG/L	U	10.	U	10.	I
	04/30/91	0001	UG/L	U	10.	U	10.	I
	05/08/91	0001	UG/L	U	2.4	U	2.4	I
	07/30/91	0001	UG/L	U	2.4	U	2.4	I
	07/30/91	0001	UG/L	U	10.	U	10.	I
	12/17/91	0001	UG/L	U	11.	U	11.	I
	12/17/91	0001	UG/L	U	1.0	U	1.0	I
	03/17/92	0001	UG/L	U	10.	U	10.	I
	03/17/92	0001	UG/L	U	2.4	U	2.4	I
	03/17/92	3001	UG/L	U	2.4	U	2.4	I
	06/16/92	0001	UG/L	U	11.	U	11.	I
	06/16/92	0001	UG/L	U	2.4	UJ	2.4	I
	09/15/92	0001	UG/L	U	10.	U	10.	I
	09/15/92	0001	UG/L	U	2.4	U	2.4	I
	09/16/92	2001	UG/L	U	2.4	U	2.4	I
1-CHLOROHEXANE	11/05/90	0001	UG/L	U	1.	UJ	1.	I
	02/04/91	0001	UG/L	U	1.	U	1.	I
	05/08/91	0001	UG/L	U	1.	UJ	1.	I
	07/30/91	0001	UG/L	U	1.	UJ	1.	I
	03/17/92	0001	UG/L	U	1.0	UJ	1.0	I
	03/17/92	3001	UG/L	U	1.0	UJ	1.0	I
	06/16/92	0001	UG/L	U	1.0	UJ	1.0	I
	09/15/92	0001	UG/L	U	1.0	UJ	1.0	I
	09/16/92	2001	UG/L	U	1.0	UJ	1.0	I
2,2'-OXYBIS (1-CHLOROPROPANE)	11/05/90	0001	UG/L	U	20.	UJ	20.	I
	11/05/90	0001	UG/L	U	10.	UJ	10.	I

PARAMETER VALUE INDICATOR (PVI): U - LESS THAN DETECTION LIMIT

GROUNDWATER QUALITY DATA BY LOCATION
SITE: TXT99 OU1 VALIDATED DATA
LOCATION: 0129
NORTH COORDINATE: 596836.65 FT
EAST COORDINATE: 1494665.72 FT
10/30/90 TO 09/18/92
REPORT DATE: 05/06/93

FORMATION OF COMPLETION: ALLUVIUM (AL)
HYDRAULIC FLOW RELATIONSHIP: DOWN GRADIENT (D)

PARAMETER NAME	LOG DATE	SAMPLE ID	UNITS OF MEASURE	PVI	LAB VALUE	PVI	VALIDATED VALUE	RUN TYPE
2,2'-OXYBIS (1-CHLOROPROPANE)	02/04/91	0001	UG/L	U	20.	UJ	20.	I
	02/04/91	0001	UG/L	U	10.	U	10.	I
	04/30/91	0001	UG/L	U	10.	U	10.	I
	05/08/91	0001	UG/L	U	20.	UJ	20.	I
	07/30/91	0001	UG/L	U	20.	UJ	20.	I
	07/30/91	0001	UG/L	U	10.	U	10.	I
	12/17/91	0001	UG/L	U	11.	U	11.	I
	03/17/92	0001	UG/L	U	10.	U	10.	I
	03/17/92	0001	UG/L	U	2.0	UJ	2.0	I
	03/17/92	3001	UG/L	U	2.0	UJ	2.0	I
	06/16/92	0001	UG/L	U	11.	U	11.	I
	06/16/92	0001	UG/L	U	2.0	UJ	2.0	I
	09/15/92	0001	UG/L	U	10.	U	10.	I
	09/15/92	0001	UG/L	U	2.0	UJ	2.0	I
	09/16/92	2001	UG/L	U	2.0	UJ	2.0	I
2,4,5-TRICHLOROPHENOL	11/05/90	0001	UG/L	U	50.	U	50.	I
	02/04/91	0001	UG/L	U	50.	U	50.	I
	04/30/91	0001	UG/L	U	50.	U	50.	I
	07/30/91	0001	UG/L	U	50.	U	50.	I
	12/17/91	0001	UG/L	U	55.	U	55.	I
	03/17/92	0001	UG/L	U	26.	U	26.	I
	06/16/92	0001	UG/L	U	28.	U	28.	I
	09/15/92	0001	UG/L	U	26.	U	26.	I
2,4,6-TRIBROMOPHENOL	02/04/91	0001	% RECOVERY		76.		NA	I *
	07/30/91	0001	% RECOVERY		67.		NA	I *
	12/17/91	0001	% RECOVERY		68.		NA	I *
	03/17/92	0001	% RECOVERY		80.		NA	I *
	06/16/92	0001	% RECOVERY		105.		NA	I *
	09/15/92	0001	% RECOVERY		78.		NA	I *
2,4,6-TRICHLOROPHENOL	11/05/90	0001	UG/L	U	10.	U	10.	I
	02/04/91	0001	UG/L	U	10.	U	10.	I
	04/30/91	0001	UG/L	U	10.	U	10.	I
	07/30/91	0001	UG/L	U	10.	U	10.	I
	12/17/91	0001	UG/L	U	11.	U	11.	I
	03/17/92	0001	UG/L	U	10.	U	10.	I
	06/16/92	0001	UG/L	U	11.	U	11.	I
	09/15/92	0001	UG/L	U	10.	U	10.	I
2,4-DICHLOROPHENOL	11/05/90	0001	UG/L	U	10.	U	10.	I
	02/04/91	0001	UG/L	U	10.	U	10.	I
	04/30/91	0001	UG/L	U	10.	U	10.	I
	07/30/91	0001	UG/L	U	10.	U	10.	I
	12/17/91	0001	UG/L	U	11.	U	11.	I
	03/17/92	0001	UG/L	U	10.	U	10.	I
	06/16/92	0001	UG/L	U	11.	U	11.	I
	09/15/92	0001	UG/L	U	10.	U	10.	I
2,4-DIMETHYLPHENOL	11/05/90	0001	UG/L	U	10.	U	10.	I
	02/04/91	0001	UG/L	U	10.	U	10.	I
	04/30/91	0001	UG/L	U	10.	U	10.	I
	07/30/91	0001	UG/L	U	10.	U	10.	I
	12/17/91	0001	UG/L	U	11.	U	11.	I
	03/17/92	0001	UG/L	U	10.	U	10.	I

PARAMETER VALUE INDICATOR (PVI): U - LESS THAN DETECTION LIMIT

GROUNDWATER QUALITY DATA BY LOCATION
SITE: TXT99 OU1 VALIDATED DATA
LOCATION: 0129
NORTH COORDINATE: 596836.65 FT
EAST COORDINATE: 1494665.72 FT
10/30/90 TO 09/18/92
REPORT DATE: 05/06/93

FORMATION OF COMPLETION: ALLUVIUM (AL)
HYDRAULIC FLOW RELATIONSHIP: DOWN GRADIENT (D)

PARAMETER NAME	LOG DATE	SAMPLE ID	UNITS OF MEASURE	PVI	LAB VALUE	PVI	VALIDATED VALUE	RUN TYPE
2,4-DIMETHYLPHENOL	06/16/92	0001	UG/L	U	11.	U	11.	I
	09/15/92	0001	UG/L	U	10.	U	10.	I
2,4-DINITROPHENOL	11/05/90	0001	UG/L	U	50.	U	50.	I
	02/04/91	0001	UG/L	U	50.	U	50.	I
	04/30/91	0001	UG/L	U	50.	U	50.	I
	07/30/91	0001	UG/L	U	50.	U	50.	I
	12/17/91	0001	UG/L	U	55.	U	55.	I
	03/17/92	0001	UG/L	U	26.	U	26.	I
	06/16/92	0001	UG/L	U	28.	U	28.	I
	09/15/92	0001	UG/L	U	26.	U	26.	I
2,4-DINITROTOLUENE	11/05/90	0001	UG/L	U	10.	U	10.	I
	02/04/91	0001	UG/L	U	10.	U	10.	I
	04/30/91	0001	UG/L	U	10.	U	10.	I
	07/30/91	0001	UG/L	U	10.	U	10.	I
	12/17/91	0001	UG/L	U	11.	U	11.	I
	03/17/92	0001	UG/L	U	10.		NA	I *
	06/16/92	0001	UG/L	U	11.		NA	I *
	09/15/92	0001	UG/L	U	10.		NA	I *
2,6-DINITROTOLUENE	11/05/90	0001	UG/L	U	10.	U	10.	I
	02/04/91	0001	UG/L	U	10.	U	10.	I
	04/30/91	0001	UG/L	U	10.	U	10.	I
	07/30/91	0001	UG/L	U	10.	U	10.	I
	12/17/91	0001	UG/L	U	11.	U	11.	I
	03/17/92	0001	UG/L	U	10.		NA	I *
	06/16/92	0001	UG/L	U	11.		NA	I *
	09/15/92	0001	UG/L	U	10.		NA	I *
2-CHLOROETHYLVINYLETHER	11/05/90	0001	UG/L	U	1.3	U	1.3	I
	02/04/91	0001	UG/L	U	1.3	UJ	1.3	I
	05/08/91	0001	UG/L	U	1.3	UJ	1.3	I
	07/30/91	0001	UG/L	U	1.3	U	1.3	I
	12/17/91	0001	UG/L	U	5.0		NA	I
	03/17/92	0001	UG/L	U	1.3	UJ	1.3	I
	03/17/92	3001	UG/L	U	1.3	UJ	1.3	I
	06/16/92	0001	UG/L	U	1.3	UJ	1.3	I
	09/15/92	0001	UG/L	U	1.3	UJ	1.3	I
	09/16/92	2001	UG/L	U	1.3	UJ	1.3	I
2-CHLORONAPHTHALENE	11/05/90	0001	UG/L	U	10.	U	10.	I
	02/04/91	0001	UG/L	U	10.	U	10.	I
	04/30/91	0001	UG/L	U	10.	U	10.	I
	07/30/91	0001	UG/L	U	10.	U	10.	I
	12/17/91	0001	UG/L	U	11.	U	11.	I
	03/17/92	0001	UG/L	U	10.	U	10.	I
	06/16/92	0001	UG/L	U	11.	U	11.	I
	09/15/92	0001	UG/L	U	10.	U	10.	I
2-CHLOROPHENOL	11/05/90	0001	UG/L	U	10.	U	10.	I
	02/04/91	0001	UG/L	U	10.	U	10.	I
	04/30/91	0001	UG/L	U	10.	U	10.	I
	07/30/91	0001	UG/L	U	10.	U	10.	I
	12/17/91	0001	UG/L	U	11.	U	11.	I
	03/17/92	0001	UG/L	U	10.	U	10.	I

PARAMETER VALUE INDICATOR (PVI): U - LESS THAN DETECTION LIMIT

GROUNDWATER QUALITY DATA BY LOCATION
SITE: TXT99 OU1 VALIDATED DATA
LOCATION: 0129
NORTH COORDINATE: 596836.65 FT
EAST COORDINATE: 1494665.72 FT
10/30/90 TO 09/18/92
REPORT DATE: 05/06/93

FORMATION OF COMPLETION: ALLUVIUM (AL)
HYDRAULIC FLOW RELATIONSHIP: DOWN GRADIENT (D)

PARAMETER NAME	LOG DATE	SAMPLE ID	UNITS OF MEASURE	PVI	LAB VALUE	PVI	VALIDATED VALUE	RUN TYPE
2-CHLOROPHENOL	06/16/92	0001	UG/L	U	11.	U	11.	I
	09/15/92	0001	UG/L	U	10.	U	10.	I
2-CHLOROPHENOL-d4	03/17/92	0001	% RECOVERY		97.		NA	I *
	06/16/92	0001	% RECOVERY		43.		NA	I *
	09/15/92	0001	% RECOVERY		80.		NA	I *
2-CHLOROTOLUENE	12/17/91	0001	UG/L	U	1.0	UJ	1.0	I
	03/17/92	0001	UG/L	U	1.0	UJ	1.0	I
	03/17/92	3001	UG/L	U	1.0	UJ	1.0	I
	06/16/92	0001	UG/L	U	1.0	U	1.0	I
	09/15/92	0001	UG/L	U	1.0	UJ	1.0	I
	09/16/92	2001	UG/L	U	1.0	UJ	1.0	I
2-FLUOROBIPHENYL	02/04/91	0001	% RECOVERY		86.		NA	I *
	07/30/91	0001	% RECOVERY		70.		NA	I *
	12/17/91	0001	% RECOVERY		58.		NA	I *
	03/17/92	0001	% RECOVERY		88.		NA	I *
	06/16/92	0001	% RECOVERY		73.		NA	I *
	09/15/92	0001	% RECOVERY		66.		NA	I *
2-FLUOROPHENOL	02/04/91	0001	% RECOVERY		55.		NA	I *
	07/30/91	0001	% RECOVERY		30.		NA	I *
	12/17/91	0001	% RECOVERY		71.		NA	I *
	03/17/92	0001	% RECOVERY		90.		NA	I *
	06/16/92	0001	% RECOVERY		69.		NA	I *
	09/15/92	0001	% RECOVERY		75.		NA	I *
2-METHYLNAPHTHALENE	11/05/90	0001	UG/L	U	10.	U	10.	I
	02/04/91	0001	UG/L	U	10.	U	10.	I
	04/30/91	0001	UG/L	U	10.	U	10.	I
	07/30/91	0001	UG/L	U	10.	U	10.	I
	12/17/91	0001	UG/L	U	11.	U	11.	I
	03/17/92	0001	UG/L	U	10.	U	10.	I
	06/16/92	0001	UG/L	U	11.	U	11.	I
	09/15/92	0001	UG/L	U	10.	U	10.	I
2-METHYLPHENOL	11/05/90	0001	UG/L	U	10.	U	10.	I
	02/04/91	0001	UG/L	U	10.	U	10.	I
	04/30/91	0001	UG/L	U	10.	U	10.	I
	07/30/91	0001	UG/L	U	10.	U	10.	I
	12/17/91	0001	UG/L	U	11.	U	11.	I
	03/17/92	0001	UG/L	U	10.	U	10.	I
	06/16/92	0001	UG/L	U	11.	U	11.	I
	09/15/92	0001	UG/L	U	10.	U	10.	I
2-NITROANILINE	11/05/90	0001	UG/L	U	50.	UJ	50.	I
	02/04/91	0001	UG/L	U	50.	U	50.	I
	04/30/91	0001	UG/L	U	50.	U	50.	I
	07/30/91	0001	UG/L	U	50.	U	50.	I
	12/17/91	0001	UG/L	U	55.	U	55.	I
	03/17/92	0001	UG/L	U	26.	U	26.	I
	06/16/92	0001	UG/L	U	28.	U	28.	I
	09/15/92	0001	UG/L	U	26.	U	26.	I
2-NITROPHENOL	11/05/90	0001	UG/L	U	10.	U	10.	I

PARAMETER VALUE INDICATOR (PVI): U - LESS THAN DETECTION LIMIT

GROUNDWATER QUALITY DATA BY LOCATION
SITE: TXT99 OU1 VALIDATED DATA
LOCATION: 0129
NORTH COORDINATE: 596836.65 FT
EAST COORDINATE: 1494665.72 FT
10/30/90 TO 09/18/92
REPORT DATE: 05/06/93

FORMATION OF COMPLETION: ALLUVIUM (AL)
HYDRAULIC FLOW RELATIONSHIP: DOWN GRADIENT (D)

PARAMETER NAME	LOG DATE	SAMPLE ID	UNITS OF MEASURE	PVI	LAB VALUE	PVI	VALIDATED VALUE	RUN TYPE
2-NITROPHENOL	02/04/91	0001	UG/L	U	10.	U	10.	I
	04/30/91	0001	UG/L	U	10.	U	10.	I
	07/30/91	0001	UG/L	U	10.	U	10.	I
	12/17/91	0001	UG/L	U	11.	U	11.	I
	03/17/92	0001	UG/L	U	10.	U	10.	I
	06/16/92	0001	UG/L	U	11.	U	11.	I
	09/15/92	0001	UG/L	U	10.	U	10.	I
3,3'-DICHLOROBENZIDINE	11/05/90	0001	UG/L	U	20.	U	20.	I
	02/04/91	0001	UG/L	U	20.	U	20.	I
	04/30/91	0001	UG/L	U	20.	U	20.	I
	07/30/91	0001	UG/L	U	20.	UJ	20.	I
	12/17/91	0001	UG/L	U	22.	U	22.	I
	03/17/92	0001	UG/L	U	10.	U	10.	I
	06/16/92	0001	UG/L	U	11.	U	11.	I
	09/15/92	0001	UG/L	U	10.	UJ	10.	I
3-NITROANILINE	11/05/90	0001	UG/L	U	50.	UJ	50.	I
	02/04/91	0001	UG/L	U	50.	U	50.	I
	04/30/91	0001	UG/L	U	50.	U	50.	I
	07/30/91	0001	UG/L	U	50.	UJ	50.	I
	12/17/91	0001	UG/L	U	55.	U	55.	I
	03/17/92	0001	UG/L	U	26.	UJ	26.	I
	06/16/92	0001	UG/L	U	28.	U	28.	I
	09/15/92	0001	UG/L	U	26.	UJ	26.	I
4,4'-DDD	11/05/90	0001	UG/L	U	.1	U	.1	I
	02/04/91	0001	UG/L	U	.1	U	.1	I
	04/30/91	0001	UG/L	U	.1	U	.1	I
	07/30/91	0001	UG/L	U	.1	U	.1	I
	12/17/91	0001	UG/L	U	0.11	U	0.11	I
	03/17/92	0001	UG/L	U	0.11	U	0.11	I
	06/16/92	0001	UG/L	JB	0.011	U	0.11	I
	09/15/92	0001	UG/L	U	0.10	U	0.10	I
4,4'-DDE	11/05/90	0001	UG/L	U	.1	U	.1	I
	02/04/91	0001	UG/L	U	.1	U	.1	I
	04/30/91	0001	UG/L	U	.1	U	.1	I
	07/30/91	0001	UG/L	U	.04	U	.04	I
	12/17/91	0001	UG/L	U	0.11	U	0.11	I
	03/17/92	0001	UG/L	U	0.11	U	0.11	I
	06/16/92	0001	UG/L	U	0.11	U	0.11	I
	09/15/92	0001	UG/L	U	0.10	U	0.10	I
4,4'-DDT	11/05/90	0001	UG/L	U	.1	U	.1	I
	02/04/91	0001	UG/L	U	.1	U	.1	I
	04/30/91	0001	UG/L	U	.1	U	.1	I
	07/30/91	0001	UG/L	U	.1	U	.1	I
	12/17/91	0001	UG/L	U	0.11	U	0.11	I
	03/17/92	0001	UG/L	U	0.11	U	0.11	I
	06/16/92	0001	UG/L	U	0.11	U	0.11	I
	09/15/92	0001	UG/L	U	0.10	U	0.10	I
4,6-DINITRO-O-CRESOL	11/05/90	0001	UG/L	U	50.	U	50.	I
	02/04/91	0001	UG/L	U	50.	U	50.	I
	04/30/91	0001	UG/L	U	50.	U	50.	I

PARAMETER VALUE INDICATOR (PVI): U - LESS THAN DETECTION LIMIT

GROUNDWATER QUALITY DATA BY LOCATION
SITE: TXT99 OU1 VALIDATED DATA
LOCATION: 0129
NORTH COORDINATE: 596836.65 FT
EAST COORDINATE: 1494665.72 FT
10/30/90 TO 09/18/92
REPORT DATE: 05/06/93

FORMATION OF COMPLETION: ALLUVIUM (AL)
HYDRAULIC FLOW RELATIONSHIP: DOWN GRADIENT (D)

PARAMETER NAME	LOG DATE	SAMPLE ID	UNITS OF MEASURE	PVI	LAB VALUE	PVI	VALIDATED VALUE	RUN TYPE
4,6-DINITRO-O-CRESOL	07/30/91	0001	UG/L	U	50.	U	50.	I
	12/17/91	0001	UG/L	U	55.	U	55.	I
	03/17/92	0001	UG/L	U	26.	U	26.	I
	06/16/92	0001	UG/L	U	28.	U	28.	I
	09/15/92	0001	UG/L	U	26.	U	26.	I
4-BROMOPHENYL-PHENYL ETHER	11/05/90	0001	UG/L	U	10.	U	10.	I
	02/04/91	0001	UG/L	U	10.	U	10.	I
	04/30/91	0001	UG/L	U	10.	U	10.	I
	07/30/91	0001	UG/L	U	10.	U	10.	I
	12/17/91	0001	UG/L	U	11.	U	11.	I
	03/17/92	0001	UG/L	U	10.	U	10.	I
	06/16/92	0001	UG/L	U	11.	U	11.	I
	09/15/92	0001	UG/L	U	10.	U	10.	I
4-CHLORO-3-METHYLPHENOL	11/05/90	0001	UG/L	U	10.	U	10.	I
	02/04/91	0001	UG/L	U	10.	U	10.	I
	04/30/91	0001	UG/L	U	10.	U	10.	I
	07/30/91	0001	UG/L	U	10.	U	10.	I
	12/17/91	0001	UG/L	U	11.	U	11.	I
	03/17/92	0001	UG/L	U	10.	U	10.	I
	06/16/92	0001	UG/L	U	11.	U	11.	I
	09/15/92	0001	UG/L	U	10.	U	10.	I
4-CHLOROANILINE	11/05/90	0001	UG/L	U	10.	U	10.	I
	02/04/91	0001	UG/L	U	10.	U	10.	I
	04/30/91	0001	UG/L	U	10.	U	10.	I
	07/30/91	0001	UG/L	U	10.	U	10.	I
	12/17/91	0001	UG/L	U	11.	U	11.	I
	03/17/92	0001	UG/L	U	10.	U	10.	I
	06/16/92	0001	UG/L	U	11.	U	11.	I
	09/15/92	0001	UG/L	U	10.	U	10.	I
4-CHLOROPHENYL-PHENYLETHER	11/05/90	0001	UG/L	U	10.	U	10.	I
	02/04/91	0001	UG/L	U	10.	U	10.	I
	04/30/91	0001	UG/L	U	10.	U	10.	I
	07/30/91	0001	UG/L	U	10.	U	10.	I
	12/17/91	0001	UG/L	U	11.	U	11.	I
	03/17/92	0001	UG/L	U	10.	U	10.	I
	06/16/92	0001	UG/L	U	11.	U	11.	I
	09/15/92	0001	UG/L	U	10.	U	10.	I
4-METHYLPHENOL	11/05/90	0001	UG/L	U	10.	U	10.	I
	02/04/91	0001	UG/L	U	10.	U	10.	I
	04/30/91	0001	UG/L	U	10.	U	10.	I
	07/30/91	0001	UG/L	U	10.	U	10.	I
	12/17/91	0001	UG/L	U	11.	U	11.	I
	03/17/92	0001	UG/L	U	10.	U	10.	I
	06/16/92	0001	UG/L	U	11.	U	11.	I
	09/15/92	0001	UG/L	U	10.	U	10.	I
4-NITROANILINE	11/05/90	0001	UG/L	U	50.	U	50.	I
	02/04/91	0001	UG/L	U	50.	U	50.	I
	04/30/91	0001	UG/L	U	50.	U	50.	I
	07/30/91	0001	UG/L	U	50.	UJ	50.	I
	12/17/91	0001	UG/L	U	55.	UJ	55.	I

PARAMETER VALUE INDICATOR (PVI): U - LESS THAN DETECTION LIMIT

GROUNDWATER QUALITY DATA BY LOCATION
SITE: TXT99 OU1 VALIDATED DATA
LOCATION: 0129
NORTH COORDINATE: 596836.65 FT
EAST COORDINATE: 1494665.72 FT
10/30/90 TO 09/18/92
REPORT DATE: 05/06/93

FORMATION OF COMPLETION: ALLUVIUM (AL)
HYDRAULIC FLOW RELATIONSHIP: DOWN GRADIENT (D)

PARAMETER NAME	LOG DATE	SAMPLE ID	UNITS OF MEASURE	PVI	LAB VALUE	PVI	VALIDATED VALUE	RUN TYPE
4-NITROANILINE	03/17/92	0001	UG/L	U	26.	UJ	10.	I
	06/16/92	0001	UG/L	U	28.	U	28.	I
	09/15/92	0001	UG/L	U	26.	UJ	26.	I
4-NITROPHENOL	11/05/90	0001	UG/L	U	50.	UJ	50.	I
	02/04/91	0001	UG/L	U	50.	UJ	50.	I
	04/30/91	0001	UG/L	U	50.	U	50.	I
	07/30/91	0001	UG/L	U	50.	UJ	50.	I
	12/17/91	0001	UG/L	U	55.	U	55.	I
	03/17/92	0001	UG/L	U	26.	U	26.	I
	06/16/92	0001	UG/L	U	28.	U	28.	I
	09/15/92	0001	UG/L	U	26.	UJ	26.	I
ACENAPHTHENE	11/05/90	0001	UG/L	U	10.	U	10.	I
	02/04/91	0001	UG/L	U	10.	U	10.	I
	04/30/91	0001	UG/L	U	10.	U	10.	I
	07/30/91	0001	UG/L	U	10.	U	10.	I
	12/17/91	0001	UG/L	U	11.	U	11.	I
	03/17/92	0001	UG/L	U	10.	U	10.	I
	06/16/92	0001	UG/L	U	11.	U	11.	I
	09/15/92	0001	UG/L	U	10.	U	10.	I
ACENAPHTHYLENE	11/05/90	0001	UG/L	U	10.	U	10.	I
	02/04/91	0001	UG/L	U	10.	U	10.	I
	04/30/91	0001	UG/L	U	10.	U	10.	I
	07/30/91	0001	UG/L	U	10.	U	10.	I
	12/17/91	0001	UG/L	U	11.	U	11.	I
	03/17/92	0001	UG/L	U	10.	U	10.	I
	06/16/92	0001	UG/L	U	11.	U	11.	I
	09/15/92	0001	UG/L	U	10.	U	10.	I
ACTINIUM-227	02/04/91	0001	PCI/L	U	1.		NA	I *
	07/30/91	0001	PCI/L	U	1.		NA	I *
	03/17/92	0001	PCI/L	U	13.		NA	I *
	03/17/92	C001	PCI/L	U	16.		NA	I *
	06/16/92	0001	PCI/L	U	14.		NA	I *
	09/15/92	0001	PCI/L	U	.26		NA	I *
ALDRIN	11/05/90	0001	UG/L	U	.05	U	.05	I
	02/04/91	0001	UG/L	U	.05	U	.05	I
	04/30/91	0001	UG/L	U	.05	U	.05	I
	07/30/91	0001	UG/L	U	.04	U	.04	I
	12/17/91	0001	UG/L	U	0.054	U	0.054	I
	03/17/92	0001	UG/L	U	0.056	U	0.056	I
	06/16/92	0001	UG/L	U	0.055	U	0.055	I
	09/15/92	0001	UG/L	B	0.18	U	0.050	I
ALKALINITY	12/17/91	0001	MG/L		336.5		NA	I *
	03/17/92	0001	MG/L		344		NA	I *
	06/16/92	0001	MG/L		339.5		NA	I *
	09/15/92	0001	MG/L		331		NA	I *
ALPHA CHLORDANE	11/05/90	0001	UG/L	U	.5	U	.5	I
	02/04/91	0001	UG/L	U	.5	U	.5	I
	04/30/91	0001	UG/L	U	.5	U	.5	I
	07/30/91	0001	UG/L	U	.05	U	.05	I

PARAMETER VALUE INDICATOR (PVI): U - LESS THAN DETECTION LIMIT

GROUNDWATER QUALITY DATA BY LOCATION
SITE: TXT99 OU1 VALIDATED DATA
LOCATION: 0129
NORTH COORDINATE: 596836.65 FT
EAST COORDINATE: 1494665.72 FT
10/30/90 TO 09/18/92
REPORT DATE: 05/06/93

FORMATION OF COMPLETION: ALLUVIUM (AL)
HYDRAULIC FLOW RELATIONSHIP: DOWN GRADIENT (D)

PARAMETER NAME	LOG DATE	SAMPLE ID	UNITS OF MEASURE	PVI	LAB VALUE	PVI	VALIDATED VALUE	RUN TYPE
ALPHA CHLORDANE	12/17/91	0001	UG/L	U	0.54	U	0.54	I
	03/17/92	0001	UG/L	U	0.056	U	0.056	I
	06/16/92	0001	UG/L	U	0.055	U	0.055	I
	09/15/92	0001	UG/L	U	0.050	U	0.050	I
ALPHA-BHC	11/05/90	0001	UG/L	U	.05	U	.05	I
	02/04/91	0001	UG/L	U	.05	U	.05	I
	04/30/91	0001	UG/L	U	.05	U	.05	I
	07/30/91	0001	UG/L	U	.03	U	.03	I
	12/17/91	0001	UG/L	U	0.054	U	0.054	I
	03/17/92	0001	UG/L	U	0.056	U	0.056	I
	06/16/92	0001	UG/L	U	0.055	U	0.055	I
	09/15/92	0001	UG/L	U	0.050	U	0.050	I
ALUMINUM, TOTAL	11/05/90	0001	UG/L	B	67.9	J	67.9	I
	02/04/91	0001	UG/L	U	40.	U	40.	I
	04/30/91	0001	UG/L	B	95.2	B	95.2	I
	07/30/91	0001	UG/L		86.4		86.4	I
	12/17/91	0001	UG/L	U	200.	U	200.	I
	03/17/92	0001	UG/L	U	88.0	U	88.0	I
	06/16/92	0001	UG/L		95.6		95.6	I
	09/15/92	0001	UG/L	U	37.0	U	37.0	I
AMERICIUM-241	02/04/91	0001	PCI/L	U	29.		NA	I *
ANTHRACENE	11/05/90	0001	UG/L	U	10.	U	10.	I
	02/04/91	0001	UG/L	U	10.	U	10.	I
	04/30/91	0001	UG/L	U	10.	U	10.	I
	07/30/91	0001	UG/L	U	10.	U	10.	I
	12/17/91	0001	UG/L	U	11.	U	11.	I
	03/17/92	0001	UG/L	U	10.	U	10.	I
	06/16/92	0001	UG/L	U	11.	U	11.	I
	09/15/92	0001	UG/L	U	10.	U	10.	I
ANTIMONY, TOTAL	11/05/90	0001	UG/L	U	30.	U	30.	I
	02/04/91	0001	UG/L	U	30.	U	30.	I
	04/30/91	0001	UG/L	U	30.	U	30.	I
	07/30/91	0001	UG/L	U	30.	U	30.	I
	12/17/91	0001	UG/L	U	60.0	U	60.0	I
	03/17/92	0001	UG/L	U	23.0	U	23.0	I
	06/16/92	0001	UG/L	U	2.0	U	2.0	I
	09/15/92	0001	UG/L	U	5.0	UJ	5.00	I
ANTIMONY-124	02/04/91	0001	PCI/L	U	50.		NA	I *
ANTIMONY-125	02/04/91	0001	PCI/L	U	86.		NA	I *
AROCLOR-1016	11/05/90	0001	UG/L	U	.5	U	.5	I
	02/04/91	0001	UG/L	U	.5	U	.5	I
	04/30/91	0001	UG/L	U	.5	U	.5	I
	07/30/91	0001	UG/L	U	1.	U	1.	I
	12/17/91	0001	UG/L	U	0.54	U	0.54	I
	03/17/92	0001	UG/L	U	1.1	U	1.1	I
	06/16/92	0001	UG/L	U	0.55	U	0.55	I
	09/15/92	0001	UG/L	U	0.50	U	0.50	I
AROCLOR-1221	11/05/90	0001	UG/L	U	.5	U	.5	I

PARAMETER VALUE INDICATOR (PVI): U - LESS THAN DETECTION LIMIT

GROUNDWATER QUALITY DATA BY LOCATION
SITE: TXT99 OU1 VALIDATED DATA
LOCATION: 0129
NORTH COORDINATE: 596836.65 FT
EAST COORDINATE: 1494665.72 FT
10/30/90 TO 09/18/92
REPORT DATE: 05/06/93

FORMATION OF COMPLETION: ALLUVIUM (AL)
HYDRAULIC FLOW RELATIONSHIP: DOWN GRADIENT (D)

PARAMETER NAME	LOG DATE	SAMPLE ID	UNITS OF MEASURE	PVI	LAB VALUE	PVI	VALIDATED VALUE	RUN TYPE
AROCLOR-1221	02/04/91	0001	UG/L	U	.5	U	.5	I
	04/30/91	0001	UG/L	U	.5	U	.5	I
	07/30/91	0001	UG/L	U	1.	U	1.	I
	12/17/91	0001	UG/L	U	0.54	U	0.54	I
	03/17/92	0001	UG/L	U	2.2	U	2.2	I
	06/16/92	0001	UG/L	U	0.55	U	0.55	I
	09/15/92	0001	UG/L	U	0.50	U	0.50	I
AROCLOR-1232	11/05/90	0001	UG/L	U	.5	U	.5	I
	02/04/91	0001	UG/L	U	.5	U	.5	I
	04/30/91	0001	UG/L	U	.5	U	.5	I
	07/30/91	0001	UG/L	U	1.	U	1.	I
	12/17/91	0001	UG/L	U	0.54	U	0.54	I
	03/17/92	0001	UG/L	U	1.1	U	1.1	I
	06/16/92	0001	UG/L	U	0.55	U	0.55	I
	09/15/92	0001	UG/L	U	0.50	U	0.50	I
AROCLOR-1242	11/05/90	0001	UG/L	U	.5	U	.5	I
	02/04/91	0001	UG/L	U	.5	U	.5	I
	04/30/91	0001	UG/L	U	.5	U	.5	I
	07/30/91	0001	UG/L	U	1.	U	1.	I
	12/17/91	0001	UG/L	U	0.54	U	0.54	I
	03/17/92	0001	UG/L	U	1.1	U	1.1	I
	06/16/92	0001	UG/L	U	0.55	U	0.55	I
	09/15/92	0001	UG/L	U	0.50	U	0.50	I
AROCLOR-1248	11/05/90	0001	UG/L	U	.5	U	.5	I
	02/04/91	0001	UG/L	U	.5	U	.5	I
	04/30/91	0001	UG/L	U	.5	U	.5	I
	07/30/91	0001	UG/L	U	1.	U	1.	I
	12/17/91	0001	UG/L	U	0.54	U	0.54	I
	03/17/92	0001	UG/L	U	1.1	U	1.1	I
	06/16/92	0001	UG/L	U	0.55	U	0.55	I
	09/15/92	0001	UG/L	U	0.50	U	0.50	I
AROCLOR-1254	11/05/90	0001	UG/L	U	1.	U	1.	I
	02/04/91	0001	UG/L	U	1.	U	1.	I
	04/30/91	0001	UG/L	U	1.	U	1.	I
	07/30/91	0001	UG/L	U	1.	U	1.	I
	12/17/91	0001	UG/L	U	1.1	U	1.1	I
	03/17/92	0001	UG/L	U	1.1	U	1.1	I
	06/16/92	0001	UG/L	U	0.55	U	0.55	I
	09/15/92	0001	UG/L	U	0.50	U	0.50	I
AROCLOR-1260	11/05/90	0001	UG/L	U	1.	U	1.	I
	02/04/91	0001	UG/L	U	1.	U	1.	I
	04/30/91	0001	UG/L	U	1.	U	1.	I
	07/30/91	0001	UG/L	U	1.	U	1.	I
	12/17/91	0001	UG/L	U	1.1	U	1.1	I
	03/17/92	0001	UG/L	U	1.1	U	1.1	I
	06/16/92	0001	UG/L	U	0.55	U	0.55	I
	09/15/92	0001	UG/L	U	0.50	U	0.50	I
ARSENIC, TOTAL	11/05/90	0001	UG/L	U	2.	UJ	2.	I
	02/04/91	0001	UG/L	U	2.	UJ	2.	I
	04/30/91	0001	UG/L	U	2.	U	2.	I

PARAMETER VALUE INDICATOR (PVI): U - LESS THAN DETECTION LIMIT

GROUNDWATER QUALITY DATA BY LOCATION
SITE: TXT99 OU1 VALIDATED DATA
LOCATION: 0129
NORTH COORDINATE: 596836.65 FT
EAST COORDINATE: 1494665.72 FT
10/30/90 TO 09/18/92
REPORT DATE: 05/06/93

FORMATION OF COMPLETION: ALLUVIUM (AL)
HYDRAULIC FLOW RELATIONSHIP: DOWN GRADIENT (D)

PARAMETER NAME	LOG DATE	SAMPLE ID	UNITS OF MEASURE	PVI	LAB VALUE	PVI	VALIDATED VALUE	RUN TYPE
ARSENIC, TOTAL	07/30/91	0001	UG/L	U	2.	UJ	2.	I
	12/17/91	0001	UG/L	U	10.0	U	10.0	I
	03/17/92	0001	UG/L	U	2.0	U	2.0	I
	06/16/92	0001	UG/L	U	2.0	U	2.0	I
	09/15/92	0001	UG/L	U	2.0	UJ	2.0	I
BARIUM, TOTAL	11/05/90	0001	UG/L	B	83.5	B	83.5	I
	02/04/91	0001	UG/L	B	97.	B	97.	I
	04/30/91	0001	UG/L	B	89.3	B	89.3	I
	07/30/91	0001	UG/L		83.9		83.9	I
	12/17/91	0001	UG/L	U	200.	U	200.	I
	03/17/92	0001	UG/L	B	77.10		77.10	I
	06/16/92	0001	UG/L	B	77.2		77.2	I
	09/15/92	0001	UG/L		82.3		82.3	I
BARIUM-133	02/04/91	0001	PCI/L	U	20.		NA	I *
BARIUM-140	02/04/91	0001	PCI/L	U	49.		NA	I *
BENZENE	11/05/90	0001	UG/L	U	2.	U	2.	I
	02/04/91	0001	UG/L	U	2.	U	2.	I
	05/08/91	0001	UG/L	U	2.	U	2.	I
	07/30/91	0001	UG/L	U	2.	U	2.	I
	12/17/91	0001	UG/L	U	1.0	U	1.0	I
	03/17/92	0001	UG/L	U	1.0	U	1.0	I
	03/17/92	3001	UG/L	U	1.0	U	1.0	I
	06/16/92	0001	UG/L	U	1.0	UJ	1.0	I
	09/15/92	0001	UG/L	U	1.0	UJ	1.0	I
	09/16/92	2001	UG/L	U	1.0	UJ	1.0	I
BENZO(A)ANTHRACENE	11/05/90	0001	UG/L	U	10.	U	10.	I
	02/04/91	0001	UG/L	U	10.	U	10.	I
	04/30/91	0001	UG/L	U	10.	U	10.	I
	07/30/91	0001	UG/L	U	10.	U	10.	I
	12/17/91	0001	UG/L	U	11.	U	11.	I
	03/17/92	0001	UG/L	U	10.	U	10.	I
	06/16/92	0001	UG/L	U	11.	U	11.	I
	09/15/92	0001	UG/L	U	10.	U	10.	I
BENZO(A)PYRENE	11/05/90	0001	UG/L	U	10.	U	10.	I
	02/04/91	0001	UG/L	U	10.	U	10.	I
	04/30/91	0001	UG/L	U	10.	U	10.	I
	07/30/91	0001	UG/L	U	10.	U	10.	I
	12/17/91	0001	UG/L	U	11.	U	11.	I
	03/17/92	0001	UG/L	U	10.	U	10.	I
	06/16/92	0001	UG/L	U	11.	U	11.	I
	09/15/92	0001	UG/L	U	10.	U	10.	I
BENZO(B)FLUORANTHENE	11/05/90	0001	UG/L	U	10.	U	10.	I
	02/04/91	0001	UG/L	U	10.	U	10.	I
	04/30/91	0001	UG/L	U	10.	U	10.	I
	07/30/91	0001	UG/L	U	10.	U	10.	I
	12/17/91	0001	UG/L	U	11.	U	11.	I
	03/17/92	0001	UG/L	U	10.	U	10.	I
	06/16/92	0001	UG/L	U	11.	UJ	11.	I
	09/15/92	0001	UG/L	U	10.	U	10.	I

PARAMETER VALUE INDICATOR (PVI): U - LESS THAN DETECTION LIMIT

GROUNDWATER QUALITY DATA BY LOCATION
SITE: TXT99 OU1 VALIDATED DATA
LOCATION: 0129
NORTH COORDINATE: 596836.65 FT
EAST COORDINATE: 1494665.72 FT
10/30/90 TO 09/18/92
REPORT DATE: 05/06/93

FORMATION OF COMPLETION: ALLUVIUM (AL)
HYDRAULIC FLOW RELATIONSHIP: DOWN GRADIENT (D)

PARAMETER NAME	LOG DATE	SAMPLE ID	UNITS OF MEASURE	PVI	LAB VALUE	PVI	VALIDATED VALUE	RUN TYPE
BENZO(G,H,I)PERYLENE	11/05/90	0001	UG/L	U	10.	U	10.	I
	02/04/91	0001	UG/L	U	10.	U	10.	I
	04/30/91	0001	UG/L	U	10.	U	10.	I
	07/30/91	0001	UG/L	U	10.	U	10.	I
	12/17/91	0001	UG/L	U	11.	U	11.	I
	03/17/92	0001	UG/L	U	10.	U	10.	I
	06/16/92	0001	UG/L	U	11.	U	11.	I
	09/15/92	0001	UG/L	U	10.	U	10.	I
BENZO(K)FLUORANTHENE	11/05/90	0001	UG/L	U	10.	U	10.	I
	02/04/91	0001	UG/L	U	10.	U	10.	I
	04/30/91	0001	UG/L	U	10.	U	10.	I
	07/30/91	0001	UG/L	U	10.	U	10.	I
	12/17/91	0001	UG/L	U	11.	U	11.	I
	03/17/92	0001	UG/L	U	10.	U	10.	I
	06/16/92	0001	UG/L	U	11.	UJ	11.	I
	09/15/92	0001	UG/L	U	10.	U	10.	I
BENZOIC ACID	11/05/90	0001	UG/L	U	50.	U	50.	I
	02/04/91	0001	UG/L	U	50.	U	50.	I
	04/30/91	0001	UG/L	U	50.	UJ	50.	I
	07/30/91	0001	UG/L	U	50.	UJ	50.	I
	12/17/91	0001	UG/L	U	55.	U	55.	I
BENZYL ALCOHOL	11/05/90	0001	UG/L	U	10.	U	10.	I
	02/04/91	0001	UG/L	U	10.	U	10.	I
	04/30/91	0001	UG/L	U	10.	U	10.	I
	07/30/91	0001	UG/L	U	10.	U	10.	I
	12/17/91	0001	UG/L	U	11.	U	11.	I
BERYLLIUM	07/30/91	0001	UG/L	U	2.	U	2.	I
BERYLLIUM, TOTAL	11/05/90	0001	UG/L	U	2.	U	2.	I
	02/04/91	0001	UG/L	U	1.	U	1.	I
	04/30/91	0001	UG/L	U	2.	U	2.	I
	12/17/91	0001	UG/L	U	5.0	U	5.0	I
	03/17/92	0001	UG/L	U	1.0	U	1.0	I
	06/16/92	0001	UG/L	U	1.0	U	1.0	I
	09/15/92	0001	UG/L	U	1.0	U	1.0	I
BERYLLIUM-7	02/04/91	0001	PCI/L	U	85.		NA	I *
BETA-BHC	11/05/90	0001	UG/L	U	.05	U	.05	I
	02/04/91	0001	UG/L	U	.05	U	.05	I
	04/30/91	0001	UG/L	U	.05	U	.05	I
	07/30/91	0001	UG/L	U	.05	U	.05	I
	12/17/91	0001	UG/L	U	0.054	U	0.054	I
	03/17/92	0001	UG/L	U	0.056	U	0.056	X1
	06/16/92	0001	UG/L	U	0.055	U	0.055	I
	09/15/92	0001	UG/L	U	0.050	U	0.050	I
BIS(2-CHLOROETHOXY)METHANE	11/05/90	0001	UG/L	U	10.	U	10.	I
	02/04/91	0001	UG/L	U	10.	U	10.	I
	04/30/91	0001	UG/L	U	10.	U	10.	I
	07/30/91	0001	UG/L	U	10.	U	10.	I
	12/17/91	0001	UG/L	U	11.	U	11.	I

PARAMETER VALUE INDICATOR (PVI): U - LESS THAN DETECTION LIMIT

GROUNDWATER QUALITY DATA BY LOCATION
SITE: TXT99 OU1 VALIDATED DATA
LOCATION: 0129
NORTH COORDINATE: 596836.65 FT
EAST COORDINATE: 1494665.72 FT
10/30/90 TO 09/18/92
REPORT DATE: 05/06/93

FORMATION OF COMPLETION: ALLUVIUM (AL)
HYDRAULIC FLOW RELATIONSHIP: DOWN GRADIENT (D)

PARAMETER NAME	LOG DATE	SAMPLE ID	UNITS OF MEASURE	PVI	LAB VALUE	PVI	VALIDATED VALUE	RUN TYPE
BIS(2-CHLOROETHOXY)METHANE	03/17/92	0001	UG/L	U	10.	U	10.	I
	06/16/92	0001	UG/L	U	11.	U	11.	I
	09/15/92	0001	UG/L	U	10.	U	10.	I
BIS(2-CHLOROETHYL)ETHER	11/05/90	0001	UG/L	U	10.	U	10.	I
	02/04/91	0001	UG/L	U	10.	U	10.	I
	04/30/91	0001	UG/L	U	10.	U	10.	I
	07/30/91	0001	UG/L	U	10.	U	10.	I
	12/17/91	0001	UG/L	U	11.	U	11.	I
	03/17/92	0001	UG/L	U	10.	U	10.	I
	06/16/92	0001	UG/L	U	11.	U	11.	I
	09/15/92	0001	UG/L	U	10.	U	10.	I
BIS(2-ETHYLHEXYL)PHTHALATE	11/05/90	0001	UG/L	U	10.	U	10.	I
	02/04/91	0001	UG/L	U	10.	U	10.	I
	04/30/91	0001	UG/L	U	10.	U	10.	I
	07/30/91	0001	UG/L	U	10.	U	10.	I
	12/17/91	0001	UG/L	U	11.	U	11.	I
	03/17/92	0001	UG/L	J	3.	J	3.	I
	06/16/92	0001	UG/L	JB	0.8	UJ	11.	I
	09/15/92	0001	UG/L	JB	0.9	UJ	10.	I
BISMUTH-207	09/15/92	0001	PCI/L	U	8.97		NA	I *
BISMUTH-210	07/30/91	0001	PCI/L	U	12.		NA	I *
	12/17/91	0001	PCI/L	U	16.		NA	I *
	03/17/92	0001	PCI/L	U	7.		NA	I *
	03/17/92	C001	PCI/L	U	8.		NA	I *
	06/16/92	0001	PCI/L	U	7.		NA	I *
	09/15/92	0001	PCI/L	U	12.3		NA	I *
BROMOBENZENE	11/05/90	0001	UG/L	U	2.	UJ	2.	I
	02/04/91	0001	UG/L	U	2.	UJ	2.	I
	05/08/91	0001	UG/L	U	2.	UJ	2.	I
	07/30/91	0001	UG/L	U	2.	UJ	2.	I
	12/17/91	0001	UG/L	U	1.0	UJ	1.0	I
	03/17/92	0001	UG/L	U	2.0	UJ	2.0	I
	03/17/92	3001	UG/L	U	2.0	UJ	2.0	I
	06/16/92	0001	UG/L	U	2.0	UJ	2.0	I
	09/15/92	0001	UG/L	U	2.0	UJ	2.0	I
	09/16/92	2001	UG/L	U	2.0	UJ	2.0	I
BROMOCHLOROMETHANE	11/05/90	0001	% RECOVERY		94.		NA	I *
	02/04/91	0001	% RECOVERY		95.		NA	I *
	05/08/91	0001	% RECOVERY		96.		NA	I *
	07/30/91	0001	% RECOVERY		62.		NA	I *
	12/17/91	0001	% RECOVERY		100.		NA	I *
	03/17/92	0001	% RECOVERY		112.		NA	I *
	03/17/92	3001	% RECOVERY		107.		NA	I *
	06/16/92	0001	% RECOVERY		83.		NA	I *
	09/15/92	0001	% RECOVERY		86.		NA	I *
	09/16/92	2001	% RECOVERY		86.		NA	I *
BROMODICHLOROMETHANE	11/05/90	0001	UG/L	U	1.	U	1.	I
	02/04/91	0001	UG/L	U	1.	UJ	1.	I
	05/08/91	0001	UG/L	U	1.	U	1.	I

PARAMETER VALUE INDICATOR (PVI): U - LESS THAN DETECTION LIMIT

GROUNDWATER QUALITY DATA BY LOCATION
SITE: TXT99 OU1 VALIDATED DATA
LOCATION: 0129
NORTH COORDINATE: 596836.65 FT
EAST COORDINATE: 1494665.72 FT
10/30/90 TO 09/18/92
REPORT DATE: 05/06/93

FORMATION OF COMPLETION: ALLUVIUM (AL)
HYDRAULIC FLOW RELATIONSHIP: DOWN GRADIENT (D)

PARAMETER NAME	LOG DATE	SAMPLE ID	UNITS OF MEASURE	PVI	LAB VALUE	PVI	VALIDATED VALUE	RUN TYPE
BROMODICHLOROMETHANE	07/30/91	0001	UG/L	U	1.	U	1.	I
	12/17/91	0001	UG/L	U	1.0	U	1.0	I
	03/17/92	0001	UG/L	U	1.0	U	1.0	I
	03/17/92	3001	UG/L	U	1.0	U	1.0	I
	06/16/92	0001	UG/L	U	1.0	U	1.0	I
	09/15/92	0001	UG/L	U	1.0	UJ	1.0	I
	09/16/92	2001	UG/L	U	1.0	UJ	1.0	I
BROMOFORM	11/05/90	0001	UG/L	U	2.	U	2.	I
	02/04/91	0001	UG/L	U	2.	UJ	2.	I
	05/08/91	0001	UG/L	U	2.	UJ	2.	I
	07/30/91	0001	UG/L	U	2.	U	2.	I
	12/17/91	0001	UG/L	U	1.0	U	1.0	I
	03/17/92	0001	UG/L	U	2.0	U	2.0	I
	03/17/92	3001	UG/L	U	2.0	U	2.0	I
	06/16/92	0001	UG/L	U	2.0	UJ	2.0	I
	09/15/92	0001	UG/L	U	2.0	UJ	2.0	I
	09/16/92	2001	UG/L	U	2.0	UJ	2.0	I
BROMOMETHANE	05/08/91	0001	UG/L	U	1.2	U	1.2	I
	07/30/91	0001	UG/L	U	1.2	U	1.2	I
	12/17/91	0001	UG/L	U	2.0		NA	I
BUTYL BENZYL PHTHALATE	11/05/90	0001	UG/L	U	10.	U	10.	I
	02/04/91	0001	UG/L	U	10.	U	10.	I
	04/30/91	0001	UG/L	U	10.	U	10.	I
	07/30/91	0001	UG/L	U	10.	U	10.	I
	12/17/91	0001	UG/L	U	11.	U	11.	I
	03/17/92	0001	UG/L	U	10.	U	10.	I
	06/16/92	0001	UG/L	U	11.	U	11.	I
	09/15/92	0001	UG/L	U	10.	UJ	10.	I
CADMIUM, TOTAL	11/05/90	0001	UG/L		6.		6.	I
	02/04/91	0001	UG/L	U	5.	U	5.	I
	04/30/91	0001	UG/L		8.1		8.1	I
	07/30/91	0001	UG/L		4.1		4.1	I
	12/17/91	0001	UG/L	U	5.0	U	5.0	I
	03/17/92	0001	UG/L	U	3.0	U	3.0	I
	06/16/92	0001	UG/L	U	4.0	U	4.0	I
	09/15/92	0001	UG/L	U	3.0	U	3.0	I
CALCIUM, TOTAL	11/05/90	0001	UG/L		120000.		120000.	I
	11/05/90	1001	UG/L		120000.		NA	I *
	02/04/91	0001	UG/L		127000.		NA	I *
	02/04/91	0001	UG/L		122000.		122000.	I
	02/04/91	1001	UG/L		127000.		NA	I *
	04/30/91	0001	UG/L		128000.		NA	I *
	04/30/91	0001	UG/L		128000.		128000.	I
	07/30/91	0001	MG/L		123.		NA	I *
	07/30/91	0001	UG/L		125000.		125000.	I
	12/17/91	0001	UG/L		123000.	J	123000.00	I
	03/17/92	0001	UG/L		119000.	J	119000.00	I
	06/16/92	0001	UG/L		121000.		121000.	I
	09/15/92	0001	UG/L		125000.		125000.	I
CARBAZOLE	03/17/92	0001	UG/L	U	10.	U	10.	I

PARAMETER VALUE INDICATOR (PVI): U - LESS THAN DETECTION LIMIT

GROUNDWATER QUALITY DATA BY LOCATION
SITE: TXT99 OU1 VALIDATED DATA
LOCATION: 0129
NORTH COORDINATE: 596836.65 FT
EAST COORDINATE: 1494665.72 FT
10/30/90 TO 09/18/92
REPORT DATE: 05/06/93

FORMATION OF COMPLETION: ALLUVIUM (AL)
HYDRAULIC FLOW RELATIONSHIP: DOWN GRADIENT (D)

PARAMETER NAME	LOG DATE	SAMPLE ID	UNITS OF MEASURE	PVI	LAB VALUE	PVI	VALIDATED VALUE	RUN TYPE
CARBAZOLE	06/16/92	0001	UG/L	U	11.	U	11.	I
	09/15/92	0001	UG/L	U	10.	UJ	10.	I
CARBON TETRACHLORIDE	11/05/90	0001	UG/L	U	1.2	U	1.2	I
	02/04/91	0001	UG/L	U	1.2	U	1.2	I
	05/08/91	0001	UG/L	U	1.2	U	1.2	I
	07/30/91	0001	UG/L	U	1.2	U	1.2	I
	12/17/91	0001	UG/L	U	1.0	U	1.0	I
	03/17/92	0001	UG/L	U	1.0	U	1.0	I
	03/17/92	3001	UG/L	U	1.0	U	1.0	I
	06/16/92	0001	UG/L	U	1.0	U	1.0	I
	09/15/92	0001	UG/L	U	1.0	UJ	1.0	I
	09/16/92	2001	UG/L	U	1.0	UJ	1.0	I
CERIUM-139	02/04/91	0001	PCI/L	U	11.		NA	I *
CERIUM-141	02/04/91	0001	PCI/L	U	18.		NA	I *
CERIUM-144	02/04/91	0001	PCI/L	U	77.		NA	I *
CESIUM-134	02/04/91	0001	PCI/L	U	13.		NA	I *
CESIUM-137	02/04/91	0001	PCI/L	U	12.		NA	I *
	03/17/92	0001	PCI/L	U	3.		NA	I *
	03/17/92	C001	PCI/L	U	2.		NA	I *
	06/16/92	0001	PCI/L	U	3.		NA	I *
	09/15/92	0001	PCI/L	U	13.6		NA	I *
CHLORIDE	11/05/90	0001	MG/L		120.		NA	I *
	02/04/91	0001	MG/L		113.		NA	I *
	04/30/91	0001	MG/L		115.		NA	I *
	07/30/91	0001	MG/L		90.7		NA	I *
	03/17/92	0001	MG/L		102.		102.	I
	06/16/92	0001	MG/L		106.		106.	I
	09/15/92	0001	MG/L		121.		121.	I
CHLOROBENZENE	11/05/90	0001	UG/L	U	2.	U	2.	I
	02/04/91	0001	UG/L	U	2.	U	2.	I
	05/08/91	0001	UG/L	U	2.	U	2.	I
	07/30/91	0001	UG/L	U	2.	U	2.	I
	12/17/91	0001	UG/L	U	1.0	U	1.0	I
	03/17/92	0001	UG/L	U	1.0	U	1.0	I
	03/17/92	3001	UG/L	U	1.0	U	1.0	I
	06/16/92	0001	UG/L	U	1.0	UJ	1.0	I
	09/15/92	0001	UG/L	U	1.0	UJ	1.0	I
	09/16/92	2001	UG/L	U	1.0	UJ	1.0	I
CHLOROETHANE	05/08/91	0001	UG/L	U	5.2	U	5.2	I
	07/30/91	0001	UG/L	U	5.2	U	5.2	I
	12/17/91	0001	UG/L	U	2.0	UJ	2.0	I
CHLOROFORM	11/05/90	0001	UG/L	U	.5	U	.5	I
	02/04/91	0001	UG/L	U	.5	U	.5	I
	05/08/91	0001	UG/L	U	.5	U	.5	I
	07/30/91	0001	UG/L	U	.5	U	.5	I
	12/17/91	0001	UG/L	U	1.0	U	1.0	I

PARAMETER VALUE INDICATOR (PVI): U - LESS THAN DETECTION LIMIT

GROUNDWATER QUALITY DATA BY LOCATION
SITE: TXT99 OU1 VALIDATED DATA
LOCATION: 0129
NORTH COORDINATE: 596836.65 FT
EAST COORDINATE: 1494665.72 FT
10/30/90 TO 09/18/92
REPORT DATE: 05/06/93

FORMATION OF COMPLETION: ALLUVIUM (AL)
HYDRAULIC FLOW RELATIONSHIP: DOWN GRADIENT (D)

PARAMETER NAME	LOG DATE	SAMPLE ID	UNITS OF MEASURE	PVI	LAB VALUE	PVI	VALIDATED VALUE	RUN TYPE
CHLOROFORM	03/17/92	0001	UG/L	U	0.50	U	0.50	I
	03/17/92	3001	UG/L		6.3	UJ	6.3	I
	06/16/92	0001	UG/L	U	0.50	U	0.50	I
	09/15/92	0001	UG/L	U	0.50	UJ	0.50	I
	09/16/92	2001	UG/L		4.8	J	4.8	I
CHLOROMETHANE	05/08/91	0001	UG/L	U	.8	U	.8	I
	07/30/91	0001	UG/L	U	.8	UJ	.8	I
	12/17/91	0001	UG/L	U	2.0	UJ	2.0	I
CHLOROTOLUENE	11/05/90	0001	UG/L	U	1.	U	1.	I
	02/04/91	0001	UG/L	U	1.	U	1.	I
	05/08/91	0001	UG/L	U	1.	U	1.	I
	07/30/91	0001	UG/L	U	1.	U	1.	I
CHROMIUM, TOTAL	11/05/90	0001	UG/L		24.8		24.8	I
	02/04/91	0001	UG/L	U	10.	U	10.	I
	04/30/91	0001	UG/L		20.5		20.5	I
	07/30/91	0001	UG/L		19.1		19.1	I
	12/17/91	0001	UG/L	U	10.0	U	10.0	I
	03/17/92	0001	UG/L	U	6.0	U	6.0	I
	06/16/92	0001	UG/L	U	8.0	U	8.0	I
	09/15/92	0001	UG/L	U	3.0	UJ	3.00	I
CHROMIUM-51	02/04/91	0001	PCI/L	U	95.		NA	I *
CHRYSENE	11/05/90	0001	UG/L	U	10.	U	10.	I
	02/04/91	0001	UG/L	U	10.	U	10.	I
	04/30/91	0001	UG/L	U	10.	U	10.	I
	07/30/91	0001	UG/L	U	10.	U	10.	I
	12/17/91	0001	UG/L	U	11.	U	11.	I
	03/17/92	0001	UG/L	U	10.	U	10.	I
	06/16/92	0001	UG/L	U	11.	U	11.	I
	09/15/92	0001	UG/L	U	10.	U	10.	I
COBALT, TOTAL	11/05/90	0001	UG/L	U	10.	U	10.	I
	02/04/91	0001	UG/L	U	20.	U	20.	I
	04/30/91	0001	UG/L	U	10.	U	10.	I
	07/30/91	0001	UG/L	U	10.	U	10.	I
	12/17/91	0001	UG/L	U	50.0	U	50.0	I
	03/17/92	0001	UG/L	U	5.0	U	5.0	I
	06/16/92	0001	UG/L	U	6.0	U	6.0	I
	09/15/92	0001	UG/L		5.5	UJ	5.50	I
COBALT-57	02/04/91	0001	PCI/L	U	11.		NA	I *
COBALT-58	02/04/91	0001	PCI/L	U	13.		NA	I *
COBALT-60	02/04/91	0001	PCI/L	U	24.		NA	I *
	09/15/92	0001	PCI/L	U	13.7		NA	I *
COPPER, TOTAL	11/05/90	0001	UG/L	B	13.9	B	13.9	I
	02/04/91	0001	UG/L		109.		109.	I
	04/30/91	0001	UG/L	U	10.	U	10.	I
	07/30/91	0001	UG/L	U	10.	U	10.	I
	12/17/91	0001	UG/L	U	25.0	UJ	10.00	I

PARAMETER VALUE INDICATOR (PVI): U - LESS THAN DETECTION LIMIT

GROUNDWATER QUALITY DATA BY LOCATION
SITE: TXT99 OU1 VALIDATED DATA
LOCATION: 0129
NORTH COORDINATE: 596836.65 FT
EAST COORDINATE: 1494665.72 FT
10/30/90 TO 09/18/92
REPORT DATE: 05/06/93

FORMATION OF COMPLETION: ALLUVIUM (AL)
HYDRAULIC FLOW RELATIONSHIP: DOWN GRADIENT (D)

PARAMETER NAME	LOG DATE	SAMPLE ID	UNITS OF MEASURE	PVI	LAB VALUE	PVI	VALIDATED VALUE	RUN TYPE
COPPER, TOTAL	03/17/92	0001	UG/L	U	6.0	U	6.0	I
	06/16/92	0001	UG/L	U	5.0	U	5.0	I
	09/15/92	0001	UG/L		2.0	J	2.00	I
DECACHLOROBIPHENYL	03/17/92	0001	% RECOVERY		85.		NA	I *
	03/17/92	0001	% RECOVERY		75.		NA	X1*
	06/16/92	0001	% RECOVERY		80.		NA	I *
	09/15/92	0001	% RECOVERY		70.		NA	I *
	09/15/92	0001	% RECOVERY		60.		NA	X1*
DELTA-BHC	11/05/90	0001	UG/L	U	.05	U	.05	I
	02/04/91	0001	UG/L	U	.05	U	.05	I
	04/30/91	0001	UG/L	U	.05	U	.05	I
	07/30/91	0001	UG/L	U	.05	U	.05	I
	12/17/91	0001	UG/L	U	0.054	UJ	0.054	I
	03/17/92	0001	UG/L	U	0.056	U	0.056	I
	06/16/92	0001	UG/L	U	0.055	U	0.055	I
	09/15/92	0001	UG/L	U	0.050	U	0.050	I
DI-N-BUTYL PHTHALATE	11/05/90	0001	UG/L	U	10.	U	10.	I
	02/04/91	0001	UG/L	U	10.	U	10.	I
	04/30/91	0001	UG/L	U	10.	U	10.	I
	07/30/91	0001	UG/L	U	10.	U	10.	I
	12/17/91	0001	UG/L	U	11.	U	11.	I
	03/17/92	0001	UG/L	JB	1.	UJ	10.	I
	06/16/92	0001	UG/L	JB	1.	UJ	11.	I
	09/15/92	0001	UG/L	JB	2.	UJ	10.	I
DI-N-OCTYL PHTHALATE	11/05/90	0001	UG/L	U	10.	U	10.	I
	02/04/91	0001	UG/L	U	10.	U	10.	I
	04/30/91	0001	UG/L	U	10.	U	10.	I
	07/30/91	0001	UG/L	U	10.	U	10.	I
	12/17/91	0001	UG/L	U	11.	U	11.	I
	03/17/92	0001	UG/L	U	10.	U	10.	I
	06/16/92	0001	UG/L	U	11.	U	11.	I
	09/15/92	0001	UG/L	U	10.	U	10.	I
DIBENZO(A,H)ANTHRACENE	11/05/90	0001	UG/L	U	10.	U	10.	I
	02/04/91	0001	UG/L	U	10.	U	10.	I
	04/30/91	0001	UG/L	U	10.	U	10.	I
	07/30/91	0001	UG/L	U	10.	U	10.	I
	12/17/91	0001	UG/L	U	11.	U	11.	I
	03/17/92	0001	UG/L	U	10.	U	10.	I
	06/16/92	0001	UG/L	U	11.	U	11.	I
	09/15/92	0001	UG/L	U	10.	U	10.	I
DIBENZOFURAN	11/05/90	0001	UG/L	U	10.	U	10.	I
	02/04/91	0001	UG/L	U	10.	U	10.	I
	04/30/91	0001	UG/L	U	10.	U	10.	I
	07/30/91	0001	UG/L	U	10.	U	10.	I
	12/17/91	0001	UG/L	U	11.	U	11.	I
	03/17/92	0001	UG/L	U	10.	U	10.	I
	06/16/92	0001	UG/L	U	11.	U	11.	I
	09/15/92	0001	UG/L	U	10.	U	10.	I
DIBROMOCHLOROMETHANE	11/05/90	0001	UG/L	U	.9	U	.9	I

PARAMETER VALUE INDICATOR (PVI): U - LESS THAN DETECTION LIMIT

GROUNDWATER QUALITY DATA BY LOCATION
SITE: TXT99 OU1 VALIDATED DATA
LOCATION: D129
NORTH COORDINATE: 596836.65 FT
EAST COORDINATE: 1494665.72 FT
10/30/90 TO 09/18/92
REPORT DATE: 05/06/93

FORMATION OF COMPLETION: ALLUVIUM (AL)
HYDRAULIC FLOW RELATIONSHIP: DOWN GRADIENT (D)

PARAMETER NAME	LOG DATE	SAMPLE ID	UNITS OF MEASURE	PVI	LAB VALUE	PVI	VALIDATED VALUE	RUN TYPE
DIBROMOCHLOROMETHANE	02/04/91	0001	UG/L	U	.9	UJ	.9	I
	05/08/91	0001	UG/L	U	.9	U	.9	I
	07/30/91	0001	UG/L	U	.9	U	.9	I
	12/17/91	0001	UG/L	U	1.0		NA	I
	03/17/92	0001	UG/L	U	0.90	U	0.90	I
	03/17/92	3001	UG/L	U	0.90	U	0.90	I
	06/16/92	0001	UG/L	U	0.90	UJ	0.90	I
	09/15/92	0001	UG/L	U	0.90	UJ	0.90	I
	09/16/92	2001	UG/L	U	0.90	UJ	0.90	I
DIBROMOMETHANE	11/05/90	0001	UG/L	U	2.	UJ	2.	I
	02/04/91	0001	UG/L	U	2.	UJ	2.	I
	05/08/91	0001	UG/L	U	2.	UJ	2.	I
	07/30/91	0001	UG/L	U	2.	UJ	2.	I
	12/17/91	0001	UG/L	U	1.0	UJ	1.0	I
	03/17/92	0001	UG/L	U	2.0	UJ	2.0	I
	03/17/92	3001	UG/L	U	2.0	UJ	2.0	I
	06/16/92	0001	UG/L	B	2.5	UJ	2.5	I
	09/15/92	0001	UG/L	U	2.0	UJ	2.0	I
	09/16/92	2001	UG/L	U	2.0	UJ	2.0	I
DIBUTYLCHLORENDATE	02/04/91	0001	% RECOVERY		103.		NA	I *
	07/30/91	0001	% RECOVERY		76.		NA	I *
	12/17/91	0001	% RECOVERY		91.		NA	I *
DICHLORODIFLUOROMETHANE	05/08/91	0001	UG/L	U	1.8	U	1.8	I
	07/30/91	0001	UG/L	U	1.8	U	1.8	I
	12/17/91	0001	UG/L	U	2.0		NA	I
DICHLOROMETHANE-METHYLENE CHLORIDE	11/05/90	0001	UG/L	U	2.	UJ	2.	I
	02/04/91	0001	UG/L	U	5.	U	5.	I
	05/08/91	0001	UG/L	U	5.	U	5.	I
	07/30/91	0001	UG/L	U	5.	U	5.	I
	12/17/91	0001	UG/L	U	4.0	U	4.0	I
	03/17/92	0001	UG/L	U	4.0	U	4.0	I
	03/17/92	3001	UG/L	U	4.0	U	4.0	I
	06/16/92	0001	UG/L	U	4.0	UJ	4.0	I
	09/15/92	0001	UG/L	U	4.0	UJ	4.0	I
	09/16/92	2001	UG/L	U	4.0	UJ	4.0	I
DIELDRIN	11/05/90	0001	UG/L	U	.1	U	.1	I
	02/04/91	0001	UG/L	U	.1	U	.1	I
	04/30/91	0001	UG/L	U	.1	U	.1	I
	07/30/91	0001	UG/L	U	.02	U	.02	I
	12/17/91	0001	UG/L	U	0.11	U	0.11	I
	03/17/92	0001	UG/L	U	0.11	U	0.11	I
	06/16/92	0001	UG/L	U	0.11	U	0.11	I
	09/15/92	0001	UG/L	U	0.10	U	0.10	I
DIETHYL PHTHALATE	11/05/90	0001	UG/L	U	10.	U	10.	I
	02/04/91	0001	UG/L	U	10.	U	10.	I
	04/30/91	0001	UG/L	U	10.	U	10.	I
	07/30/91	0001	UG/L	U	10.	U	10.	I
	12/17/91	0001	UG/L	U	11.	U	11.	I
	03/17/92	0001	UG/L	U	10.	U	10.	I
	06/16/92	0001	UG/L	U	11.	U	11.	I

PARAMETER VALUE INDICATOR (PVI): U - LESS THAN DETECTION LIMIT

GROUNDWATER QUALITY DATA BY LOCATION
SITE: TXT99 OU1 VALIDATED DATA
LOCATION: 0129
NORTH COORDINATE: 596836.65 FT
EAST COORDINATE: 1494665.72 FT
10/30/90 TO 09/18/92
REPORT DATE: 05/06/93

FORMATION OF COMPLETION: ALLUVIUM (AL)
HYDRAULIC FLOW RELATIONSHIP: DOWN GRADIENT (D)

PARAMETER NAME	LOG DATE	SAMPLE ID	UNITS OF MEASURE	PVI	LAB VALUE	PVI	VALIDATED VALUE	RUN TYPE
DIETHYL PHTHALATE	09/15/92	0001	UG/L	U	10.	U	10.	I
DIMETHYL PHTHALATE	11/05/90	0001	UG/L	U	10.	U	10.	I
	02/04/91	0001	UG/L	U	10.	U	10.	I
	04/30/91	0001	UG/L	U	10.	U	10.	I
	07/30/91	0001	UG/L	U	10.	U	10.	I
	12/17/91	0001	UG/L	U	11.	U	11.	I
	03/17/92	0001	UG/L	U	10.	U	10.	I
	06/16/92	0001	UG/L	U	11.	U	11.	I
	09/15/92	0001	UG/L	U	10.	U	10.	I
DISSOLVED OXYGEN	12/17/91	0001	MG/L		1.18		NA	I *
	03/17/92	0001	MG/L		2.24		NA	I *
	06/16/92	0001	MG/L		1.46		NA	I *
	09/15/92	0001	MG/L		2.03		NA	I *
ENDOSULFAN I(ALPHA)	11/05/90	0001	UG/L	U	.05	U	.05	I
	02/04/91	0001	UG/L	U	.05	U	.05	I
	04/30/91	0001	UG/L	U	.05	U	.05	I
	07/30/91	0001	UG/L	U	.05	U	.05	I
	12/17/91	0001	UG/L	U	0.054	U	0.054	I
	03/17/92	0001	UG/L	U	0.056	U	0.056	I
	06/16/92	0001	UG/L	U	0.055	U	0.055	I
	09/15/92	0001	UG/L	U	0.050	U	0.050	I
ENDOSULFAN II(BETA)	11/05/90	0001	UG/L	U	.1	U	.1	I
	02/04/91	0001	UG/L	U	.1	U	.1	I
	04/30/91	0001	UG/L	U	.1	U	.1	I
	07/30/91	0001	UG/L	U	.04	U	.04	I
	12/17/91	0001	UG/L	U	0.11	U	0.11	I
	03/17/92	0001	UG/L	U	0.11	U	0.11	I
	06/16/92	0001	UG/L	U	0.11	U	0.11	I
	09/15/92	0001	UG/L	U	0.10	U	0.10	I
ENDOSULFAN SULFATE	11/05/90	0001	UG/L	U	.1	U	.1	I
	02/04/91	0001	UG/L	U	.1	U	.1	I
	04/30/91	0001	UG/L	U	.1	U	.1	I
	07/30/91	0001	UG/L	U	.1	U	.1	I
	12/17/91	0001	UG/L	U	0.11	U	0.11	I
	03/17/92	0001	UG/L	U	0.11	U	0.11	I
	06/16/92	0001	UG/L	U	0.11	U	0.11	I
	09/15/92	0001	UG/L	U	0.10	U	0.10	I
ENDRIN	11/05/90	0001	UG/L	U	.1	U	.1	I
	02/04/91	0001	UG/L	U	.1	U	.1	I
	04/30/91	0001	UG/L	U	.1	U	.1	I
	07/30/91	0001	UG/L	U	.06	U	.06	I
	12/17/91	0001	UG/L	U	0.11	U	0.11	I
	03/17/92	0001	UG/L	U	0.11	U	0.11	I
	06/16/92	0001	UG/L	U	0.11	UJ	0.11	I
	09/15/92	0001	UG/L	U	0.10	U	0.10	I
ENDRIN ALDEHYDE -	07/30/91	0001	UG/L	U	.1	U	.1	I
	03/17/92	0001	UG/L	U	0.11	U	0.11	I
	06/16/92	0001	UG/L	U	0.11	U	0.11	I
	09/15/92	0001	UG/L	U	0.10	U	0.10	I

PARAMETER VALUE INDICATOR (PVI): U - LESS THAN DETECTION LIMIT

GROUNDWATER QUALITY DATA BY LOCATION
SITE: TXT99 OU1 VALIDATED DATA
LOCATION: 0129
NORTH COORDINATE: 596836.65 FT
EAST COORDINATE: 1494665.72 FT
10/30/90 TO 09/18/92
REPORT DATE: 05/06/93

FORMATION OF COMPLETION: ALLUVIUM (AL)
HYDRAULIC FLOW RELATIONSHIP: DOWN GRADIENT (D)

PARAMETER NAME	LOG DATE	SAMPLE ID	UNITS OF MEASURE	PVI	LAB VALUE	PVI	VALIDATED VALUE	RUN TYPE
ENDRIN KETONE	11/05/90	0001	UG/L	U	.1	U	.1	I
	02/04/91	0001	UG/L	U	.1	U	.1	I
	04/30/91	0001	UG/L	U	.1	U	.1	I
	07/30/91	0001	UG/L	U	.1	U	.1	I
	12/17/91	0001	UG/L	U	0.11	U	0.11	I
	03/17/92	0001	UG/L	U	0.11	U	0.11	I
	06/16/92	0001	UG/L	U	0.11	U	0.11	I
	09/15/92	0001	UG/L	U	0.10	U	0.10	I
ETHYLBENZENE	11/05/90	0001	UG/L	U	2.	U	2.	I
	02/04/91	0001	UG/L	U	2.	U	2.	I
	05/08/91	0001	UG/L	U	2.	U	2.	I
	07/30/91	0001	UG/L	U	2.	U	2.	I
	12/17/91	0001	UG/L	U	1.0	U	1.0	I
	03/17/92	0001	UG/L	U	1.0	U	1.0	I
	03/17/92	3001	UG/L	U	1.0	U	1.0	I
	06/16/92	0001	UG/L	U	1.0	UJ	1.0	I
	09/15/92	0001	UG/L	U	1.0	UJ	1.0	I
	09/16/92	2001	UG/L	U	1.0	UJ	1.0	I
EUROPIUM-152	02/04/91	0001	PCI/L	U	130.		NA	I *
EUROPIUM-154	02/04/91	0001	PCI/L	U	35.		NA	I *
EUROPIUM-155	02/04/91	0001	PCI/L	U	35.		NA	I *
FLUORANTHENE	11/05/90	0001	UG/L	U	10.	U	10.	I
	02/04/91	0001	UG/L	U	10.	U	10.	I
	04/30/91	0001	UG/L	U	10.	U	10.	I
	07/30/91	0001	UG/L	U	10.	U	10.	I
	12/17/91	0001	UG/L	U	11.	U	11.	I
	03/17/92	0001	UG/L	U	10.	U	10.	I
	06/16/92	0001	UG/L	U	11.	U	11.	I
	09/15/92	0001	UG/L	U	10.	U	10.	I
FLUORENE	11/05/90	0001	UG/L	U	10.	U	10.	I
	02/04/91	0001	UG/L	U	10.	U	10.	I
	04/30/91	0001	UG/L	U	10.	U	10.	I
	07/30/91	0001	UG/L	U	10.	U	10.	I
	12/17/91	0001	UG/L	U	11.	U	11.	I
	03/17/92	0001	UG/L	U	10.	U	10.	I
	06/16/92	0001	UG/L	U	11.	U	11.	I
	09/15/92	0001	UG/L	U	10.	U	10.	I
FLUROBENZENE	11/05/90	0001	% RECOVERY		103.		NA	I *
	02/04/91	0001	% RECOVERY		98.		NA	I *
	05/08/91	0001	% RECOVERY		95.		NA	I *
	07/30/91	0001	% RECOVERY		86.		NA	I *
GADOLINIUM-153	02/04/91	0001	PCI/L	U	30.		NA	I *
GAMMA CHLORDANE	11/05/90	0001	UG/L	U	.5	U	.5	I
	02/04/91	0001	UG/L	U	.5	U	.5	I
	04/30/91	0001	UG/L	U	.5	U	.5	I
	07/30/91	0001	UG/L	U	.05	U	.05	I
	12/17/91	0001	UG/L	U	0.54	U	0.54	I

PARAMETER VALUE INDICATOR (PVI): U - LESS THAN DETECTION LIMIT

GROUNDWATER QUALITY DATA BY LOCATION
SITE: TXT99 OU1 VALIDATED DATA
LOCATION: 0129
NORTH COORDINATE: 596836.65 FT
EAST COORDINATE: 1494665.72 FT
10/30/90 TO 09/18/92
REPORT DATE: 05/06/93

FORMATION OF COMPLETION: ALLUVIUM (AL)
HYDRAULIC FLOW RELATIONSHIP: DOWN GRADIENT (D)

PARAMETER NAME	LOG DATE	SAMPLE ID	UNITS OF MEASURE	PVI	LAB VALUE	PVI	VALIDATED VALUE	RUN TYPE
GAMMA CHLORDANE	03/17/92	0001	UG/L	U	0.056	U	0.056	I
	06/16/92	0001	UG/L	U	0.055	U	0.055	I
	09/15/92	0001	UG/L	U	0.050	U	0.050	I
GAMMA-BHC (LINDANE)	11/05/90	0001	UG/L	U	.05	U	.05	I
	02/04/91	0001	UG/L	U	.05	U	.05	I
	04/30/91	0001	UG/L	U	.05	U	.05	I
	07/30/91	0001	UG/L	U	.04	U	.04	I
	12/17/91	0001	UG/L	U	0.054	U	0.054	I
	03/17/92	0001	UG/L	U	0.056	U	0.056	I
	06/16/92	0001	UG/L	U	0.055	U	0.055	I
	09/15/92	0001	UG/L	U	0.050	U	0.050	I
HEPTACHLOR	11/05/90	0001	UG/L	U	.05	U	.05	I
	02/04/91	0001	UG/L	U	.05	U	.05	I
	04/30/91	0001	UG/L	U	.05	U	.05	I
	07/30/91	0001	UG/L	U	.03	U	.03	I
	12/17/91	0001	UG/L	U	0.054	U	0.054	I
	03/17/92	0001	UG/L	U	0.056	U	0.056	I
	06/16/92	0001	UG/L	B	0.022	UJ	0.055	I
	09/15/92	0001	UG/L	U	0.050	U	0.050	I
HEPTACHLOR EPOXIDE	11/05/90	0001	UG/L	U	.05	U	.05	I
	02/04/91	0001	UG/L	U	.05	U	.05	I
	04/30/91	0001	UG/L	U	.05	U	.05	I
	07/30/91	0001	UG/L	U	.05	U	.05	I
	12/17/91	0001	UG/L	U	0.054	U	0.054	I
	03/17/92	0001	UG/L	U	0.056	U	0.056	I
	06/16/92	0001	UG/L	U	0.055	U	0.055	I
	09/15/92	0001	UG/L	U	0.050	U	0.050	I
HEXACHLOROBENZENE	11/05/90	0001	UG/L	U	10.	U	10.	I
	02/04/91	0001	UG/L	U	10.	U	10.	I
	04/30/91	0001	UG/L	U	10.	U	10.	I
	07/30/91	0001	UG/L	U	10.	U	10.	I
	12/17/91	0001	UG/L	U	11.	U	11.	I
	03/17/92	0001	UG/L	U	10.	U	10.	I
	06/16/92	0001	UG/L	U	11.	U	11.	I
	09/15/92	0001	UG/L	U	10.	U	10.	I
HEXACHLOROBUTADIENE	11/05/90	0001	UG/L	U	10.	U	10.	I
	02/04/91	0001	UG/L	U	10.	U	10.	I
	04/30/91	0001	UG/L	U	10.	U	10.	I
	07/30/91	0001	UG/L	U	10.	U	10.	I
	12/17/91	0001	UG/L	U	11.	U	11.	I
	03/17/92	0001	UG/L	U	10.	U	10.	I
	06/16/92	0001	UG/L	U	11.	U	11.	I
	09/15/92	0001	UG/L	U	10.	U	10.	I
HEXACHLOROCYCLOPENTADIENE	11/05/90	0001	UG/L	U	10.	UJ	10.	I
	02/04/91	0001	UG/L	U	10.	U	10.	I
	04/30/91	0001	UG/L	U	10.	U	10.	I
	07/30/91	0001	UG/L	U	10.	U	10.	I
	12/17/91	0001	UG/L	U	11.	UJ	11.	I
	03/17/92	0001	UG/L	U	10.	U	10.	I
	06/16/92	0001	UG/L	U	11.	U	11.	I

PARAMETER VALUE INDICATOR (PVI): U - LESS THAN DETECTION LIMIT

GROUNDWATER QUALITY DATA BY LOCATION
SITE: TXT99 OU1 VALIDATED DATA
LOCATION: 0129
NORTH COORDINATE: 596836.65 FT
EAST COORDINATE: 1494665.72 FT
10/30/90 TO 09/18/92
REPORT DATE: 05/06/93

FORMATION OF COMPLETION: ALLUVIUM (AL)
HYDRAULIC FLOW RELATIONSHIP: DOWN GRADIENT (D)

PARAMETER NAME	LOG DATE	SAMPLE ID	UNITS OF MEASURE	PVI	LAB VALUE	PVI	VALIDATED VALUE	RUN TYPE
HEXACHLOROCYCLOPENTADIENE	09/15/92	0001	UG/L	U	10.	U	10.	I
HEXACHLOROETHANE	11/05/90	0001	UG/L	U	10.	U	10.	I
	02/04/91	0001	UG/L	U	10.	U	10.	I
	04/30/91	0001	UG/L	U	10.	U	10.	I
	07/30/91	0001	UG/L	U	10.	UJ	10.	I
	12/17/91	0001	UG/L	U	11.	U	11.	I
	03/17/92	0001	UG/L	U	10.	U	10.	I
	06/16/92	0001	UG/L	U	11.	U	11.	I
	09/15/92	0001	UG/L	U	10.	U	10.	I
INDENO(1,2,3-CD)PYRENE	11/05/90	0001	UG/L	U	10.	U	10.	I
	02/04/91	0001	UG/L	U	10.	U	10.	I
	04/30/91	0001	UG/L	U	10.	U	10.	I
	07/30/91	0001	UG/L	U	10.	U	10.	I
	12/17/91	0001	UG/L	U	11.	U	11.	I
	03/17/92	0001	UG/L	U	10.	U	10.	I
	06/16/92	0001	UG/L	U	11.	UJ	11.	I
	09/15/92	0001	UG/L	U	10.	U	10.	I
IODINE-131	02/04/91	0001	PCI/L	U	15.		NA	I *
IRIDIUM-192	02/04/91	0001	PCI/L	U	12.		NA	I *
IRON, TOTAL	11/05/90	0001	UG/L	B	32.5	J	32.5	I
	11/05/90	I001	UG/L		48.3		NA	I *
	02/04/91	0001	UG/L		26.4		NA	I *
	02/04/91	0001	UG/L	UJ	64.4	UJ	64.4	I
	02/04/91	I001	UG/L		26.4		NA	I *
	04/30/91	0001	UG/L		18.3		NA	I *
	04/30/91	0001	UG/L	B	22.7	B	22.7	I
	07/30/91	0001	MG/L		.1		NA	I *
	07/30/91	0001	UG/L		34.2		34.2	I
	12/17/91	0001	UG/L	U	100.	U	100.	I
	03/17/92	0001	UG/L	U	39.0	U	39.0	I
	06/16/92	0001	UG/L	U	19.	U	19.	I
	09/15/92	0001	UG/L		89.5	UJ	89.50	I
IRON-59	02/04/91	0001	PCI/L	U	39.		NA	I *
ISOPHORONE	11/05/90	0001	UG/L	U	10.	UJ	10.	I
	02/04/91	0001	UG/L	U	10.	U	10.	I
	04/30/91	0001	UG/L	U	10.	U	10.	I
	07/30/91	0001	UG/L	U	10.	U	10.	I
	12/17/91	0001	UG/L	U	11.	U	11.	I
	03/17/92	0001	UG/L	U	10.	U	10.	I
	06/16/92	0001	UG/L	U	11.	U	11.	I
	09/15/92	0001	UG/L	U	10.	U	10.	I
LANTHANUM-140	02/04/91	0001	PCI/L	U	23.		NA	I *
LEAD, TOTAL	11/05/90	0001	UG/L	U	2.	U	2.	I
	02/04/91	0001	UG/L	U	2.	UJ	2.	I
	04/30/91	0001	UG/L	U	2.	U	2.	I
	07/30/91	0001	UG/L	U	2.	U	2.	I
	12/17/91	0001	UG/L	U	3.0	U	3.0	I

PARAMETER VALUE INDICATOR (PVI): U - LESS THAN DETECTION LIMIT

GROUNDWATER QUALITY DATA BY LOCATION
SITE: TXT99 OU1 VALIDATED DATA
LOCATION: 0129
NORTH COORDINATE: 596836.65 FT
EAST COORDINATE: 1494665.72 FT
10/30/90 TO 09/18/92
REPORT DATE: 05/06/93

FORMATION OF COMPLETION: ALLUVIUM (AL)
HYDRAULIC FLOW RELATIONSHIP: DOWN GRADIENT (D)

PARAMETER NAME	LOG DATE	SAMPLE ID	UNITS OF MEASURE	PVI	LAB VALUE	PVI	VALIDATED VALUE	RUN TYPE
LEAD, TOTAL	03/17/92	0001	UG/L	U	2.0	U	2.0	I
	06/16/92	0001	UG/L	U	2.0	UJ	2.00	I
	09/15/92	0001	UG/L	U	20.0	UJ	20.00	I
LEAD-210	02/04/91	0001	PCI/L	U	1.		NA	I *
MAGNESIUM, TOTAL	11/05/90	0001	UG/L		36100.		36100.	I
	11/05/90	I001	UG/L		35800.		NA	I *
	02/04/91	0001	UG/L		37100.		NA	I *
	02/04/91	0001	UG/L		34100.		34100.	I
	02/04/91	I001	UG/L		37100.		NA	I *
	04/30/91	0001	UG/L		37200.		NA	I *
	04/30/91	0001	UG/L		37400.		37400.	I
	07/30/91	0001	MG/L		36.5		NA	I *
	07/30/91	0001	UG/L		36100.		36100.	I
	12/17/91	0001	UG/L		35500.		35500.	I
	03/17/92	0001	UG/L		34400.	J	34400.00	I
	06/16/92	0001	UG/L		33200.		33200.	I
	09/15/92	0001	UG/L		36500.		36500.	I
MANGANESE, TOTAL	11/05/90	0001	UG/L	B	6.7	B	6.7	I
	11/05/90	I001	UG/L		6.64		NA	I *
	02/04/91	0001	UG/L		9.48		NA	I *
	02/04/91	0001	UG/L		47.5		47.5	I
	02/04/91	I001	UG/L		9.48		NA	I *
	04/30/91	0001	UG/L		8.		NA	I *
	04/30/91	0001	UG/L	B	8.4	B	8.4	I
	07/30/91	0001	MG/L		.0056		NA	I *
	07/30/91	0001	UG/L		5.8		5.8	I
	12/17/91	0001	UG/L	U	15.0	U	15.0	I
	03/17/92	0001	UG/L	B	2.20	U	2.20	I
	06/16/92	0001	UG/L	U	2.0	U	2.0	I
	09/15/92	0001	UG/L		8.0	UJ	8.0	I
MANGANESE-54	02/04/91	0001	PCI/L	U	15.		NA	I *
MERCURY, TOTAL	11/05/90	0001	UG/L	U	.2	U	.2	I
	02/04/91	0001	UG/L	U	.2	U	.2	I
	04/30/91	0001	UG/L	U	.2	U	.2	I
	07/30/91	0001	UG/L	U	.2	U	.2	I
	12/17/91	0001	UG/L	U	0.20	U	0.20	I
	12/17/91	A001	% RECOVERY		102.		NA	I *
	12/17/91	C001	%DIFFRENCE	NC	0.00		NA	I *
	03/17/92	0001	UG/L	U	0.10	U	0.10	I
	06/16/92	0001	UG/L	U	0.10	UJ	0.10	I
	09/15/92	0001	UG/L	U	0.10	U	0.10	I
MERCURY-203	02/04/91	0001	PCI/L	U	11.		NA	I *
METHOXYCHLOR	11/05/90	0001	UG/L	U	.5	U	.5	I
	02/04/91	0001	UG/L	U	.5	U	.5	I
	04/30/91	0001	UG/L	U	.5	U	.5	I
	07/30/91	0001	UG/L	U	.5	U	.5	I
	12/17/91	0001	UG/L	U	0.54	U	0.54	I
	03/17/92	0001	UG/L	U	0.56	U	0.56	I
	06/16/92	0001	UG/L	U	0.55	U	0.55	I

PARAMETER VALUE INDICATOR (PVI): U - LESS THAN DETECTION LIMIT

GROUNDWATER QUALITY DATA BY LOCATION
SITE: TXT99 OU1 VALIDATED DATA
LOCATION: 0129
NORTH COORDINATE: 596836.65 FT
EAST COORDINATE: 1494665.72 FT
10/30/90 TO 09/18/92
REPORT DATE: 05/06/93

FORMATION OF COMPLETION: ALLUVIUM (AL)
HYDRAULIC FLOW RELATIONSHIP: DOWN GRADIENT (D)

PARAMETER NAME	LOG DATE	SAMPLE ID	UNITS OF MEASURE	PVI	LAB VALUE	PVI	VALIDATED VALUE	RUN TYPE
METHOXYCHLOR	09/15/92	0001	UG/L	U	0.50	U	0.50	I
N-NITROSO-DI-N-PROPYLAMINE	11/05/90	0001	UG/L	U	10.	UJ	10.	I
	02/04/91	0001	UG/L	U	10.	U	10.	I
	04/30/91	0001	UG/L	U	10.	U	10.	I
	07/30/91	0001	UG/L	U	10.	U	10.	I
	12/17/91	0001	UG/L	U	11.	U	11.	I
	03/17/92	0001	UG/L	U	10.	U	10.	I
	06/16/92	0001	UG/L	U	11.	U	11.	I
	09/15/92	0001	UG/L	U	10.	U	10.	I
N-NITROSODIPHENYLAMINE	11/05/90	0001	UG/L	U	10.	U	10.	I
	02/04/91	0001	UG/L	U	10.	U	10.	I
	04/30/91	0001	UG/L	U	10.	U	10.	I
	07/30/91	0001	UG/L	U	10.	U	10.	I
	12/17/91	0001	UG/L	U	11.	U	11.	I
	03/17/92	0001	UG/L	U	10.	U	10.	I
	06/16/92	0001	UG/L	U	11.	U	11.	I
	09/15/92	0001	UG/L	U	10.	U	10.	I
NAPHTHALENE	11/05/90	0001	UG/L	U	10.	U	10.	I
	02/04/91	0001	UG/L	U	10.	U	10.	I
	04/30/91	0001	UG/L	U	10.	U	10.	I
	07/30/91	0001	UG/L	U	10.	U	10.	I
	12/17/91	0001	UG/L	U	11.	U	11.	I
	03/17/92	0001	UG/L	U	10.	U	10.	I
	06/16/92	0001	UG/L	U	11.	U	11.	I
	09/15/92	0001	UG/L	U	10.	U	10.	I
NICKEL, TOTAL	11/05/90	0001	UG/L		80.		80.	I
	02/04/91	0001	UG/L		77.2		77.2	I
	04/30/91	0001	UG/L		97.7		97.7	I
	07/30/91	0001	UG/L		87.5		87.5	I
	12/17/91	0001	UG/L		51.5		51.5	I
	03/17/92	0001	UG/L	B	18.90		18.90	I
	06/16/92	0001	UG/L		45.3		45.3	I
	09/15/92	0001	UG/L		88.7		88.7	I
NIOBIUM-95	02/04/91	0001	PCI/L	U	14.		NA	I *
NITRATE NITRITE	11/05/90	0001	MG/L		5.5		NA	I *
	02/04/91	0001	MG/L		4.86		NA	I *
	04/30/91	0001	MG/L		4.8		NA	I *
	07/30/91	0001	MG/L		4.9		NA	I *
	03/17/92	0001	MG/L		3.6		3.6	I
	06/16/92	0001	MG/L		3.9		3.9	I
	09/15/92	0001	MG/L		3.3		3.3	I
NITROBENZENE	11/05/90	0001	UG/L	U	10.	UJ	10.	I
	02/04/91	0001	UG/L	U	10.	U	10.	I
	04/30/91	0001	UG/L	U	10.	U	10.	I
	07/30/91	0001	UG/L	U	10.	U	10.	I
	12/17/91	0001	UG/L	U	11.	U	11.	I
	03/17/92	0001	UG/L	U	10.		NA	I *
	06/16/92	0001	UG/L	U	11.		NA	I *
	09/15/92	0001	UG/L	U	10.		NA	I *

PARAMETER VALUE INDICATOR (PVI): U - LESS THAN DETECTION LIMIT

GROUNDWATER QUALITY DATA BY LOCATION
SITE: TXT99 OU1 VALIDATED DATA
LOCATION: 0129
NORTH COORDINATE: 596836.65 FT
EAST COORDINATE: 1494665.72 FT
10/30/90 TO 09/18/92
REPORT DATE: 05/06/93

FORMATION OF COMPLETION: ALLUVIUM (AL)
HYDRAULIC FLOW RELATIONSHIP: DOWN GRADIENT (D)

PARAMETER NAME	LOG DATE	SAMPLE ID	UNITS OF MEASURE	PVI	LAB VALUE	PVI	VALIDATED VALUE	RUN TYPE
NITROBENZENE-D5	02/04/91	0001	% RECOVERY		82.		NA	I *
	07/30/91	0001	% RECOVERY		48.		NA	I *
	12/17/91	0001	% RECOVERY		61.		NA	I *
	03/17/92	0001	% RECOVERY		87.		NA	I *
	06/16/92	0001	% RECOVERY		72.		NA	I *
	09/15/92	0001	% RECOVERY		70.		NA	I *
O-CHLOROFLUROBENZENE	11/05/90	0001	% RECOVERY		85.		NA	I *
	02/04/91	0001	% RECOVERY		89.		NA	I *
	05/08/91	0001	% RECOVERY		95.		NA	I *
	07/30/91	0001	% RECOVERY		66.		NA	I *
P-TERPHENYL-d14	02/04/91	0001	% RECOVERY		87.		NA	I *
	12/17/91	0001	% RECOVERY		81.		NA	I *
	03/17/92	0001	% RECOVERY		115.		NA	I *
	06/16/92	0001	% RECOVERY		127.		NA	I *
	09/15/92	0001	% RECOVERY		100.		NA	I *
PENTACHLOROPHENOL	11/05/90	0001	UG/L	U	50.	U	50.	I
	02/04/91	0001	UG/L	U	50.	U	50.	I
	04/30/91	0001	UG/L	U	50.	U	50.	I
	07/30/91	0001	UG/L	U	50.	U	50.	I
	12/17/91	0001	UG/L	U	55.	U	55.	I
	03/17/92	0001	UG/L	U	26.	U	26.	I
	06/16/92	0001	UG/L	U	28.	U	28.	I
	09/15/92	0001	UG/L	U	26.	U	26.	I
PH	12/17/91	0001	SU		7.19		NA	I *
	03/17/92	0001	SU		6.85		NA	I *
	06/16/92	0001	SU		6.84		NA	I *
	09/15/92	0001	SU		7.46		NA	I *
PHENANTHRENE	11/05/90	0001	UG/L	U	10.	U	10.	I
	02/04/91	0001	UG/L	U	10.	U	10.	I
	04/30/91	0001	UG/L	U	10.	U	10.	I
	07/30/91	0001	UG/L	U	10.	U	10.	I
	12/17/91	0001	UG/L	U	11.	U	11.	I
	03/17/92	0001	UG/L	U	10.	U	10.	I
	06/16/92	0001	UG/L	U	11.	U	11.	I
	09/15/92	0001	UG/L	U	10.	U	10.	I
PHENOL	11/05/90	0001	UG/L	U	10.	U	10.	I
	02/04/91	0001	UG/L	U	10.	U	10.	I
	04/30/91	0001	UG/L	U	10.	U	10.	I
	07/30/91	0001	UG/L	U	10.	U	10.	I
	12/17/91	0001	UG/L	U	11.	U	11.	I
	03/17/92	0001	UG/L	U	10.	U	10.	I
	06/16/92	0001	UG/L	U	11.	U	11.	I
	09/15/92	0001	UG/L	U	10.	U	10.	I
PHENOL-d5	02/04/91	0001	% RECOVERY		36.		NA	I *
	07/30/91	0001	% RECOVERY		20.		NA	I *
	12/17/91	0001	% RECOVERY		65.		NA	I *
	03/17/92	0001	% RECOVERY		93.		NA	I *
	06/16/92	0001	% RECOVERY		68.		NA	I *
	09/15/92	0001	% RECOVERY		76.		NA	I *

PARAMETER VALUE INDICATOR (PVI): U - LESS THAN DETECTION LIMIT

GROUNDWATER QUALITY DATA BY LOCATION
SITE: TXT99 OU1 VALIDATED DATA
LOCATION: 0129
NORTH COORDINATE: 596836.65 FT
EAST COORDINATE: 1494665.72 FT
10/30/90 TO 09/18/92
REPORT DATE: 05/06/93

FORMATION OF COMPLETION: ALLUVIUM (AL)
HYDRAULIC FLOW RELATIONSHIP: DOWN GRADIENT (D)

PARAMETER NAME	LOG DATE	SAMPLE ID	UNITS OF MEASURE	PVI	LAB VALUE	PVI	VALIDATED VALUE	RUN TYPE
PLUTONIUM-238	11/05/90	0001	PCI/L	U	1.		NA	I *
	02/04/91	0001	PCI/L	U	1.		NA	I *
	07/30/91	0001	PCI/L	U	1.		NA	I *
	12/17/91	0001	PCI/L	U	1.		NA	I *
	03/17/92	0001	PCI/L		0.0		NA	I *
	06/16/92	0001	PCI/L		0.0		NA	I *
	09/15/92	0001	PCI/L	U	.043		NA	I *
PLUTONIUM-239/240	11/05/90	0001	PCI/L	U	1.		NA	I *
	02/04/91	0001	PCI/L	U	1.		NA	I *
	07/30/91	0001	PCI/L	U	1.		NA	I *
	12/17/91	0001	PCI/L	U	1.		NA	I *
	03/17/92	0001	PCI/L		0.0		NA	I *
	06/16/92	0001	PCI/L		0.0		NA	I *
	09/15/92	0001	PCI/L	U	.11		NA	I *
POTASSIUM, TOTAL	11/05/90	0001	UG/L	B	3710.	B	3710.	I
	11/05/90	1001	UG/L		3740.		NA	I *
	02/04/91	0001	UG/L	B	1650.	UJ	1650.	I
	02/04/91	0001	UG/L		4150.		NA	I *
	02/04/91	1001	UG/L		4150.		NA	I *
	04/30/91	0001	UG/L	B	3630.	B	3630.	I
	04/30/91	1001	UG/L		3710.		NA	I *
	07/30/91	0001	MG/L		3.94		NA	I *
	07/30/91	0001	UG/L		3870.		3870.	I
	12/17/91	0001	UG/L	U	5000.	U	5000.	I
	03/17/92	0001	UG/L	B	2740.00		2740.00	I
	06/16/92	0001	UG/L	B	2770.		2770.	I
	09/15/92	0001	UG/L		3980.		3980.	I
POTASSIUM-40	02/04/91	0001	PCI/L		160.		NA	I *
	09/15/92	0001	PCI/L	U	127.		NA	I *
PYRENE	11/05/90	0001	UG/L	U	10.	U	10.	I
	02/04/91	0001	UG/L	U	10.	U	10.	I
	04/30/91	0001	UG/L	U	10.	U	10.	I
	07/30/91	0001	UG/L	U	10.	U	10.	I
	12/17/91	0001	UG/L	U	11.	U	11.	I
	03/17/92	0001	UG/L	J	0.6	J	0.6	I
	06/16/92	0001	UG/L	U	11.	U	11.	I
	09/15/92	0001	UG/L	U	10.	U	10.	I
RADIUM-226	11/05/90	0001	PCI/L	U	1.		NA	I *
	02/04/91	0001	PCI/L		1.4		NA	I *
	07/30/91	0001	PCI/L	U	1.		NA	I *
	12/17/91	0001	PCI/L	U	1.		NA	I *
	03/17/92	0001	PCI/L		0.1		NA	I *
	06/16/92	0001	PCI/L		0.5		NA	I *
	09/15/92	0001	PCI/L	U	.35		NA	I *
REDOX POTENTIAL	12/17/91	0001	MVOLTS		162		NA	I *
	03/17/92	0001	MVOLTS		-82.5		NA	I *
	06/16/92	0001	MVOLTS		-86.5		NA	I *
	09/15/92	0001	MVOLTS		19.1		NA	I *
RUTHENIUM-103	02/04/91	0001	PCI/L	U	14.		NA	I *

PARAMETER VALUE INDICATOR (PVI): U - LESS THAN DETECTION LIMIT

GROUNDWATER QUALITY DATA BY LOCATION
SITE: TXT99 OU1 VALIDATED DATA
LOCATION: 0129
NORTH COORDINATE: 596836.65 FT
EAST COORDINATE: 1494665.72 FT
10/30/90 TO 09/18/92
REPORT DATE: 05/06/93

FORMATION OF COMPLETION: ALLUVIUM (AL)
HYDRAULIC FLOW RELATIONSHIP: DOWN GRADIENT (D)

PARAMETER NAME	LOG DATE	SAMPLE ID	UNITS OF MEASURE	PVI	LAB VALUE	PVI	VALIDATED VALUE	RUN TYPE
RUTHENIUM-106	02/04/91	0001	PCI/L	U	150.		NA	I *
SCANDIUM-46	02/04/91	0001	PCI/L	U	14.		NA	I *
SELENIUM, TOTAL	11/05/90	0001	UG/L	U	2.	UJ	2.	I
	02/04/91	0001	UG/L	U	2.	UJ	2.	I
	04/30/91	0001	UG/L	U	2.	UJ	2.	I
	07/30/91	0001	UG/L	U	2.	UJ	2.	I
	12/17/91	0001	UG/L	U	5.0	UJ	2.00	I
	03/17/92	0001	UG/L	U	2.0	U	2.0	I
	06/16/92	0001	UG/L	U	2.0	U	2.0	I
	09/15/92	0001	UG/L	U	2.0	UJ	2.00	I
SILVER, TOTAL	11/05/90	0001	UG/L		22.		22.	I
	02/04/91	0001	UG/L	U	5.	U	5.	I
	04/30/91	0001	UG/L		22.8		22.8	I
	07/30/91	0001	UG/L		19.3		19.3	I
	12/17/91	0001	UG/L	U	10.0	U	10.0	I
	03/17/92	0001	UG/L	U	4.0	U	4.0	I
	06/16/92	0001	UG/L	U	6.0	U	6.0	I
	09/15/92	0001	UG/L	U	3.0	UJ	3.00	I
SILVER-110	02/04/91	0001	PCI/L	U	42.		NA	I *
SODIUM, TOTAL	11/05/90	0001	UG/L		65800.		65800.	I
	11/05/90	1001	UG/L		66300.		NA	I *
	02/04/91	0001	UG/L		66400.		NA	I *
	02/04/91	0001	UG/L		66700.		66700.	I
	02/04/91	1001	UG/L		66400.		NA	I *
	04/30/91	0001	UG/L		66900.		NA	I *
	04/30/91	0001	UG/L		66800.		66800.	I
	07/30/91	0001	MG/L		52.7		NA	I *
	07/30/91	0001	UG/L		63500.		63500.	I
	12/17/91	0001	UG/L		58400.		58400.	I
	03/17/92	0001	UG/L		57300.	J	57300.00	I
	06/16/92	0001	UG/L		60400.		60400.	I
	09/15/92	0001	UG/L		65400.		65400.	I
SODIUM-22	02/04/91	0001	PCI/L	U	12.		NA	I *
SPECIFIC CONDUCTANCE	12/17/91	0001	UMHOS/CM		780		NA	I *
	03/17/92	0001	UMHOS/CM		840		NA	I *
	06/16/92	0001	UMHOS/CM		870		NA	I *
	09/15/92	0001	UMHOS/CM		930		NA	I *
STRONTIUM-85	02/04/91	0001	PCI/L	U	17.		NA	I *
STRONTIUM-90	11/05/90	0001	PCI/L	U	5.		NA	I *
	02/04/91	0001	PCI/L	U	2.		NA	I *
	07/30/91	0001	PCI/L	U	1.2		NA	I *
	12/17/91	0001	PCI/L	U	5.		NA	I *
	03/17/92	0001	PCI/L		0.4		NA	I *
	06/16/92	0001	PCI/L		0.0		NA	I *
	09/15/92	0001	PCI/L	U	.56		NA	I *
SULFATE	11/05/90	0001	MG/L		69.1		NA	I *

PARAMETER VALUE INDICATOR (PVI): U - LESS THAN DETECTION LIMIT

GROUNDWATER QUALITY DATA BY LOCATION
SITE: TXT99 OU1 VALIDATED DATA
LOCATION: 0129
NORTH COORDINATE: 596836.65 FT
EAST COORDINATE: 1494665.72 FT
10/30/90 TO 09/18/92
REPORT DATE: 05/06/93

FORMATION OF COMPLETION: ALLUVIUM (AL)
HYDRAULIC FLOW RELATIONSHIP: DOWN GRADIENT (D)

PARAMETER NAME	LOG DATE	SAMPLE ID	UNITS OF MEASURE	PVI	LAB VALUE	PVI	VALIDATED VALUE	RUN TYPE
SULFATE	02/04/91	0001	MG/L		62.5		NA	I *
	04/30/91	0001	MG/L		32.		NA	I *
	07/30/91	0001	MG/L		43.4		NA	I *
	03/17/92	0001	MG/L		60.9		60.9	I
	06/16/92	0001	MG/L		67.7		67.7	I
	09/15/92	0001	MG/L		68.3		68.3	I
TEMPERATURE	12/17/91	0001	DEG C		13.0		NA	I *
	03/17/92	0001	DEG C		14.6		NA	I *
	06/16/92	0001	DEG C		16.0		NA	I *
	09/15/92	0001	DEG C		16.0		NA	I *
TETRACHLORO-M-XYLENE	03/17/92	0001	% RECOVERY		80.		NA	I *
	03/17/92	0001	% RECOVERY		85.		NA	X1*
	06/16/92	0001	% RECOVERY		80.		NA	I *
	09/15/92	0001	% RECOVERY		65.		NA	I *
	09/15/92	0001	% RECOVERY	*	55.		NA	X1*
TETRACHLOROETHENE	11/05/90	0001	UG/L	U	.3	U	.3	I
	02/04/91	0001	UG/L	U	.3	U	.3	I
	05/08/91	0001	UG/L	U	.3	U	.3	I
	07/30/91	0001	UG/L	U	.3	U	.3	I
	12/17/91	0001	UG/L	U	1.0	U	1.0	I
	03/17/92	0001	UG/L	U	0.30	U	0.30	I
	03/17/92	3001	UG/L	U	0.30	U	0.30	I
	06/16/92	0001	UG/L	U	0.30	UJ	0.30	I
	09/15/92	0001	UG/L	U	0.30	U	0.30	I
	09/16/92	2001	UG/L	U	0.30	U	0.30	I
THALLIUM, TOTAL	11/05/90	0001	UG/L	U	2.	UJ	2.	I
	02/04/91	0001	UG/L	U	2.	U	2.	I
	04/30/91	0001	UG/L	U	2.	U	2.	I
	07/30/91	0001	UG/L	U	2.	U	2.	I
	12/17/91	0001	UG/L	U	10.0	UJ	2.00	I
	03/17/92	0001	UG/L	U	2.0	UJ	2.00	I
	06/16/92	0001	UG/L	U	2.0	U	2.0	I
	09/15/92	0001	UG/L	U	2.0	UJ	2.00	I
THORIUM-228	11/05/90	0001	PCI/L	U	1.		NA	I *
	02/04/91	0001	PCI/L	U	1.		NA	I *
	07/30/91	0001	PCI/L		1.76		NA	I *
	03/17/92	0001	PCI/L		0.0		NA	I *
	06/16/92	0001	PCI/L		0.0		NA	I *
	06/16/92	C001	PCI/L		0.0		NA	I *
	09/15/92	0001	PCI/L	U	.26		NA	I *
THORIUM-230	11/05/90	0001	PCI/L	U	1.		NA	I *
	02/04/91	0001	PCI/L	U	1.		NA	I *
	07/30/91	0001	PCI/L	U	1.		NA	I *
	03/17/92	0001	PCI/L		0.0		NA	I *
	06/16/92	0001	PCI/L		0.0		NA	I *
	06/16/92	C001	PCI/L		0.1		NA	I *
	09/15/92	0001	PCI/L		.18		NA	I *
THORIUM-232	11/05/90	0001	PCI/L	U	1.		NA	I *
	02/04/91	0001	PCI/L	U	1.		NA	I *

PARAMETER VALUE INDICATOR (PVI): U - LESS THAN DETECTION LIMIT

GROUNDWATER QUALITY DATA BY LOCATION
SITE: TXT99 OU1 VALIDATED DATA
LOCATION: 0129
NORTH COORDINATE: 596836.65 FT
EAST COORDINATE: 1494665.72 FT
10/30/90 TO 09/18/92
REPORT DATE: 05/06/93

FORMATION OF COMPLETION: ALLUVIUM (AL)
HYDRAULIC FLOW RELATIONSHIP: DOWN GRADIENT (D)

PARAMETER NAME	LOG DATE	SAMPLE ID	UNITS OF MEASURE	PVI	LAB VALUE	PVI	VALIDATED VALUE	RUN TYPE
THORIUM-232	07/30/91	0001	PCI/L	U	1.		NA	I *
	03/17/92	0001	PCI/L		0.0		NA	I *
	06/16/92	0001	PCI/L		0.0		NA	I *
	06/16/92	C001	PCI/L		0.0		NA	I *
	09/15/92	0001	PCI/L	U	.16		NA	I *
TIN-113	02/04/91	0001	PCI/L	U	14.		NA	I *
TIN-126	02/04/91	0001	PCI/L	U	13.		NA	I *
TOLUENE	11/05/90	0001	UG/L	U	2.	U	2.	I
	02/04/91	0001	UG/L	U	2.	U	2.	I
	05/08/91	0001	UG/L	U	2.	U	2.	I
	07/30/91	0001	UG/L	U	2.	U	2.	I
	12/17/91	0001	UG/L	U	1.0	U	1.0	I
	03/17/92	0001	UG/L	U	2.0	U	2.0	I
	03/17/92	3001	UG/L	U	2.0	U	2.0	I
	06/16/92	0001	UG/L	U	2.0	UJ	2.0	I
	09/15/92	0001	UG/L	U	2.0	UJ	2.0	I
	09/16/92	2001	UG/L	U	2.0	UJ	2.0	I
TOTAL XYLENES	11/05/90	0001	UG/L	U	1.	U	1.	I
	02/04/91	0001	UG/L	U	1.	U	1.	I
	05/08/91	0001	UG/L	U	1.	U	1.	I
	07/30/91	0001	UG/L	U	1.	U	1.	I
	12/17/91	0001	UG/L	U	2.0		NA	I
	03/17/92	0001	UG/L	U	2.0	U	2.0	I
	03/17/92	3001	UG/L	U	2.0	U	2.0	I
	06/16/92	0001	UG/L	U	2.0	UJ	2.0	I
	09/15/92	0001	UG/L	U	2.0	UJ	2.0	I
	09/16/92	2001	UG/L	U	2.0	UJ	2.0	I
TOXAPHENE	11/05/90	0001	UG/L	U	1.	U	1.	I
	02/04/91	0001	UG/L	U	1.	U	1.	I
	04/30/91	0001	UG/L	U	1.	U	1.	I
	07/30/91	0001	UG/L	U	2.4	U	2.4	I
	12/17/91	0001	UG/L	U	1.1	U	1.1	I
	03/17/92	0001	UG/L	U	5.6	U	5.6	I
	06/16/92	0001	UG/L	U	5.5	U	5.5	I
	09/15/92	0001	UG/L	U	5.0	U	5.0	I
TRICHLOROETHENE	11/05/90	0001	UG/L	U	1.2	U	1.2	I
	02/04/91	0001	UG/L	U	1.2	U	1.2	I
	05/08/91	0001	UG/L	U	1.2	U	1.2	I
	07/30/91	0001	UG/L	U	1.2	U	1.2	I
	12/17/91	0001	UG/L	U	1.0	U	1.0	I
	03/17/92	0001	UG/L	U	1.2	U	1.2	I
	03/17/92	3001	UG/L	U	1.2	U	1.2	I
	06/16/92	0001	UG/L	U	1.2	UJ	1.2	I
	09/15/92	0001	UG/L	U	1.2	UJ	1.2	I
	09/16/92	2001	UG/L	U	1.2	UJ	1.2	I
TRICHLOROFLUOROMETHANE	11/05/90	0001	UG/L	U	2.	U	2.	I
	02/04/91	0001	UG/L	U	2.	U	2.	I
	05/08/91	0001	UG/L	U	2.	U	2.	I
	07/30/91	0001	UG/L	U	2.	U	2.	I

PARAMETER VALUE INDICATOR (PVI): U - LESS THAN DETECTION LIMIT

GROUNDWATER QUALITY DATA BY LOCATION
SITE: TXT99 OU1 VALIDATED DATA
LOCATION: 0129
NORTH COORDINATE: 596836.65 FT
EAST COORDINATE: 1494665.72 FT
10/30/90 TO 09/18/92
REPORT DATE: 05/06/93

FORMATION OF COMPLETION: ALLUVIUM (AL)
HYDRAULIC FLOW RELATIONSHIP: DOWN GRADIENT (D)

PARAMETER NAME	LOG DATE	SAMPLE ID	UNITS OF MEASURE	PVI	LAB VALUE	PVI	VALIDATED VALUE	RUN TYPE
TRICHLOROFLUOROMETHANE	12/17/91	0001	UG/L	U	2.0	U	2.0	I
	03/17/92	0001	UG/L	U	2.0	U	2.0	I
	03/17/92	3001	UG/L	U	2.0	U	2.0	I
	06/16/92	0001	UG/L	U	2.0	U	2.0	I
	09/15/92	0001	UG/L	U	2.0	U	2.0	I
	09/16/92	2001	UG/L	U	2.0	U	2.0	I
TRIFLUOROTOLUENE	12/17/91	0001	% RECOVERY		102.		NA	I *
	03/17/92	0001	% RECOVERY		101.		NA	I *
	03/17/92	3001	% RECOVERY		101.		NA	I *
	06/16/92	0001	% RECOVERY		82.		NA	I *
	09/15/92	0001	% RECOVERY		97.		NA	I *
	09/16/92	2001	% RECOVERY		82.		NA	I *
TRITIUM	11/05/90	0001	PCI/L		2860.		NA	I *
	02/04/91	0001	PCI/ML		2.3		NA	I *
	07/30/91	0001	PCI/L		2090.		NA	I *
	12/17/91	0001	PCI/L		1250.		NA	I *
	03/17/92	0001	PCI/L		1300.		NA	I *
	06/16/92	0001	PCI/L		1700.		NA	I *
	09/15/92	0001	PCI/L		1970.		NA	I *
URANIUM-234	11/05/90	0001	PCI/L	U	1.		NA	I *
	02/04/91	0001	PCI/L	U	1.		NA	I *
	07/30/91	0001	PCI/L	U	1.		NA	I *
	12/17/91	0001	PCI/L	U	1.		NA	I *
	03/17/92	0001	PCI/L		0.1		NA	I *
	06/16/92	0001	PCI/L		0.3		NA	I *
	09/15/92	0001	PCI/L	U	.24		NA	I *
URANIUM-235	11/05/90	0001	PCI/L	U	1.		NA	I *
	02/04/91	0001	PCI/L	U	1.		NA	I *
	03/17/92	0001	PCI/L		0.0		NA	I *
	06/16/92	0001	PCI/L		0.0		NA	I *
URANIUM-235/236	07/30/91	0001	PCI/L	U	1.		NA	I *
	12/17/91	0001	PCI/L	U	1.		NA	I *
	09/15/92	0001	PCI/L	U	.19		NA	I *
URANIUM-238	11/05/90	0001	PCI/L	U	1.		NA	I *
	02/04/91	0001	PCI/L	U	1.		NA	I *
	07/30/91	0001	PCI/L	U	1.		NA	I *
	12/17/91	0001	PCI/L	U	1.		NA	I *
	03/17/92	0001	PCI/L		0.4		NA	I *
	06/16/92	0001	PCI/L		0.3		NA	I *
	09/15/92	0001	PCI/L		.196		NA	I *
VANADIUM, TOTAL	11/05/90	0001	UG/L	B	12.4	B	12.4	I
	02/04/91	0001	UG/L	U	10.	U	10.	I
	04/30/91	0001	UG/L	B	13.7	B	13.7	I
	07/30/91	0001	UG/L	U	10.	U	10.	I
	12/17/91	0001	UG/L	U	50.0	UJ	38.20	I
	03/17/92	0001	UG/L	B	48.30	UJ	48.30	I
	06/16/92	0001	UG/L		20.1	UJ	20.10	I
	09/15/92	0001	UG/L		9.8	UJ	9.80	I
VINYL CHLORIDE	11/05/90	0001	UG/L	U	1.8	U	1.8	I

PARAMETER VALUE INDICATOR (PVI): U - LESS THAN DETECTION LIMIT

GROUNDWATER QUALITY DATA BY LOCATION
SITE: TXT99 OU1 VALIDATED DATA
LOCATION: 0129
NORTH COORDINATE: 596836.65 FT
EAST COORDINATE: 1494665.72 FT
10/30/90 TO 09/18/92
REPORT DATE: 05/06/93

FORMATION OF COMPLETION: ALLUVIUM (AL)
HYDRAULIC FLOW RELATIONSHIP: DOWN GRADIENT (D)

PARAMETER NAME	LOG DATE	SAMPLE ID	UNITS OF MEASURE	PVI	LAB VALUE	PVI	VALIDATED VALUE	RUN TYPE
VINYL CHLORIDE	02/04/91	0001	UG/L	U	1.8	U	1.8	I
	05/08/91	0001	UG/L	U	1.8	U	1.8	I
	07/30/91	0001	UG/L	U	1.8	UJ	1.8	I
	12/17/91	0001	UG/L	U	2.0	UJ	2.0	I
	03/17/92	0001	UG/L	U	1.8	UJ	1.8	I
	03/17/92	3001	UG/L	U	1.8	UJ	1.8	I
	06/16/92	0001	UG/L	U	1.8	UJ	1.8	I
	09/15/92	0001	UG/L	U	1.8	U	1.8	I
	09/16/92	2001	UG/L	U	1.8	U	1.8	I
YTTRIUM-88	02/04/91	0001	PCI/L	U	15.		NA	I *
ZINC, TOTAL	11/05/90	0001	UG/L	B	8.3	B	8.3	I
	02/04/91	0001	UG/L		194.	J	194.	I
	04/30/91	0001	UG/L	B	6.2	J	6.2	I
	07/30/91	0001	UG/L		8.8		8.8	I
	12/17/91	0001	UG/L		44.8		44.8	I
	03/17/92	0001	UG/L	U	5.0	U	5.0	I
	06/16/92	0001	UG/L	U	6.0	U	6.0	I
	09/15/92	0001	UG/L		24.2	UJ	24.20	I
ZINC-65	02/04/91	0001	PCI/L	U	30.		NA	I *
ZIRCONIUM-95	02/04/91	0001	PCI/L	U	24.		NA	I *

PARAMETER VALUE INDICATOR (PVI): U - LESS THAN DETECTION LIMIT

GROUNDWATER QUALITY DATA BY LOCATION
SITE: TXT99 OU1 VALIDATED DATA
LOCATION: 0130
NORTH COORDINATE: 596459.64 FT
EAST COORDINATE: 1493663.29 FT
10/30/90 TO 09/18/92
REPORT DATE: 05/06/93

FORMATION OF COMPLETION: ALLUVIUM (AL)
HYDRAULIC FLOW RELATIONSHIP: DOWN GRADIENT (D)

PARAMETER NAME	LOG DATE	SAMPLE ID	UNITS OF MEASURE	PVI	LAB VALUE	PVI	VALIDATED VALUE	RUN TYPE
3,3'-DICHLOROBENZIDINE	05/01/91	0001	UG/L	UJ	20.	UJ	20.	I

PARAMETER VALUE INDICATOR (PVI): U - LESS THAN DETECTION LIMIT

GROUNDWATER QUALITY DATA BY LOCATION
SITE: TXT99 OU1 VALIDATED DATA
LOCATION: 0137 37-1A
NORTH COORDINATE: 597339.95 FT
EAST COORDINATE: 1495065.92 FT
10/30/90 TO 09/18/92
REPORT DATE: 05/06/93

FORMATION OF COMPLETION: ALLUVIUM (AL)
HYDRAULIC FLOW RELATIONSHIP: DOWN GRADIENT (D)

PARAMETER NAME	LOG DATE	SAMPLE ID	UNITS OF MEASURE	PVI	LAB VALUE	PVI	VALIDATED VALUE	RUN TYPE
1,1,1,2-TETRACHLOROETHANE	12/17/91	4001	UG/L	U	1.0	UJ	1.0	I
	12/19/91	0001	UG/L	U	1.0	UJ	1.0	I
	12/19/91	2001	UG/L	U	1.0	UJ	1.0	I
	12/19/91	3001	UG/L	U	1.0	UJ	1.0	I
1,1,1-TRICHLOROETHANE	11/02/90	0001	UG/L	U	5.	U	5.	I
	11/02/90	0001	UG/L	U	5.		NA	I *
	05/03/91	0001	UG/L	U	5.		NA	I *
	12/17/91	4001	UG/L	U	1.0	U	1.0	I
	12/19/91	0001	UG/L	U	5.	U	5.	I
	12/19/91	0001	UG/L	U	1.0	U	1.0	I
	12/19/91	2001	UG/L	U	5.	U	5.	I
	12/19/91	2001	UG/L	U	1.0	U	1.0	I
	12/19/91	3001	UG/L	U	5.	U	5.	I
	12/19/91	3001	UG/L	U	1.0	U	1.0	I
1,1,2,2-TETRACHLOROETHANE	11/02/90	0001	UG/L	U	5.	U	5.	I
	11/02/90	0001	UG/L	U	5.		NA	I *
	05/03/91	0001	UG/L	U	5.		NA	I *
	12/17/91	4001	UG/L	U	1.0	U	1.0	I
	12/19/91	0001	UG/L	U	5.	U	5.	I
	12/19/91	0001	UG/L	U	1.0	UJ	1.0	I
	12/19/91	2001	UG/L	U	5.	U	5.	I
	12/19/91	2001	UG/L	U	1.0	UJ	1.0	I
	12/19/91	3001	UG/L	U	5.	U	5.	I
	12/19/91	3001	UG/L	U	1.0	UJ	1.0	I
1,1,2-TRICHLOROETHANE	11/02/90	0001	UG/L	U	5.	UJ	5.	I
	11/02/90	0001	UG/L	U	5.		NA	I *
	05/03/91	0001	UG/L	U	5.		NA	I *
	12/17/91	4001	UG/L	U	1.0	UJ	1.0	I
	12/19/91	0001	UG/L	U	5.	U	5.	I
	12/19/91	0001	UG/L	U	1.0	U	1.0	I
	12/19/91	2001	UG/L	U	5.	U	5.	I
	12/19/91	2001	UG/L	U	1.0	U	1.0	I
	12/19/91	3001	UG/L	U	5.	U	5.	I
	12/19/91	3001	UG/L	U	1.0	U	1.0	I
1,1-DICHLOROETHANE	11/02/90	0001	UG/L	U	5.	U	5.	I
	11/02/90	0001	UG/L	U	5.		NA	I *
	05/03/91	0001	UG/L	U	5.		NA	I *
	12/17/91	4001	UG/L	U	1.0	U	1.0	I
	12/19/91	0001	UG/L	U	5.	U	5.	I
	12/19/91	0001	UG/L	U	1.0	U	1.0	I
	12/19/91	2001	UG/L	U	5.	U	5.	I
	12/19/91	2001	UG/L	U	1.0	U	1.0	I
	12/19/91	3001	UG/L	U	5.	U	5.	I
	12/19/91	3001	UG/L	U	1.0	U	1.0	I
1,1-DICHLOROETHENE	11/02/90	0001	UG/L	U	5.	U	5.	I
	11/02/90	0001	UG/L	U	5.		NA	I *
	05/03/91	0001	UG/L	U	5.		NA	I *
	12/17/91	4001	UG/L		1.9	J	1.9	I
	12/19/91	0001	UG/L	U	5.	U	5.	I
	12/19/91	0001	UG/L	U	1.0	U	1.0	I
	12/19/91	2001	UG/L	U	5.	U	5.	I

PARAMETER VALUE INDICATOR (PVI): U - LESS THAN DETECTION LIMIT

GROUNDWATER QUALITY DATA BY LOCATION
SITE: TXT99 OU1 VALIDATED DATA
LOCATION: 0137 37-1A
NORTH COORDINATE: 597339.95 FT
EAST COORDINATE: 1495065.92 FT
10/30/90 TO 09/18/92
REPORT DATE: 05/06/93

FORMATION OF COMPLETION: ALLUVIUM (AL)
HYDRAULIC FLOW RELATIONSHIP: DOWN GRADIENT (D)

PARAMETER NAME	LOG DATE	SAMPLE ID	UNITS OF MEASURE	PVI	LAB VALUE	PVI	VALIDATED VALUE	RUN TYPE
1,1-DICHLOROETHENE	12/19/91	2001	UG/L	U	1.0	U	1.0	I
	12/19/91	3001	UG/L	U	5.	U	5.	I
	12/19/91	3001	UG/L	U	1.0	U	1.0	I
1,2,3-TRICHLOROPROPANE	12/17/91	4001	UG/L	U	1.0	UJ	1.0	I
	12/19/91	0001	UG/L	U	1.0	UJ	1.0	I
	12/19/91	2001	UG/L	U	1.0	UJ	1.0	I
	12/19/91	3001	UG/L	U	1.0	UJ	1.0	I
1,2-DICHLOROBENZENE	12/17/91	4001	UG/L	U	1.0	U	1.0	I
	12/19/91	0001	UG/L	U	1.0	U	1.0	I
	12/19/91	2001	UG/L	U	1.0	U	1.0	I
	12/19/91	3001	UG/L	U	1.0	U	1.0	I
1,2-DICHLOROETHANE	11/02/90	0001	UG/L	U	5.	U	5.	I
	11/02/90	0001	UG/L	U	5.		NA	I *
	05/03/91	0001	UG/L	U	5.		NA	I *
	12/17/91	4001	UG/L	U	1.0	UJ	1.0	I
	12/19/91	0001	UG/L	U	5.	U	5.	I
	12/19/91	0001	UG/L	U	1.0	UJ	1.0	I
	12/19/91	2001	UG/L	U	5.	U	5.	I
	12/19/91	2001	UG/L	U	1.0	UJ	1.0	I
	12/19/91	3001	UG/L	U	5.	U	5.	I
	12/19/91	3001	UG/L	U	1.0	UJ	1.0	I
1,2-DICHLOROETHANE-d4	12/19/91	0001	% RECOVERY		101.		NA	I *
	12/19/91	2001	% RECOVERY		104.		NA	I *
	12/19/91	3001	% RECOVERY		105.		NA	I *
1,2-DICHLOROETHENE	11/02/90	0001	UG/L	U	5.	U	5.	I
	11/02/90	0001	UG/L	U	5.		NA	I *
	05/03/91	0001	UG/L	U	5.		NA	I *
	12/19/91	0001	UG/L	U	5.	U	5.	I
	12/19/91	2001	UG/L	U	5.	U	5.	I
	12/19/91	3001	UG/L	U	5.	U	5.	I
1,2-DICHLOROPROPANE	11/02/90	0001	UG/L	U	5.	U	5.	I
	11/02/90	0001	UG/L	U	5.		NA	I *
	05/03/91	0001	UG/L	U	5.		NA	I *
	12/17/91	4001	UG/L	U	1.0	U	1.0	I
	12/19/91	0001	UG/L	U	5.	U	5.	I
	12/19/91	0001	UG/L	U	1.0	U	1.0	I
	12/19/91	2001	UG/L	U	5.	U	5.	I
	12/19/91	2001	UG/L	U	1.0	U	1.0	I
	12/19/91	3001	UG/L	U	5.	U	5.	I
	12/19/91	3001	UG/L	U	1.0	U	1.0	I
1,2-TRANS-DICHLOROETHENE	12/17/91	4001	UG/L	U	1.0	U	1.0	I
	12/19/91	0001	UG/L	U	1.0	UJ	1.0	I
	12/19/91	2001	UG/L	U	1.0	UJ	1.0	I
	12/19/91	3001	UG/L	U	1.0	UJ	1.0	I
1,3-CIS-DICHLOROPROPENE	11/02/90	0001	UG/L	U	5.	U	5.	I
	11/02/90	0001	UG/L	U	5.		NA	I *
	05/03/91	0001	UG/L	U	5.		NA	I *
	12/17/91	4001	UG/L	U	1.0	U	1.0	I

PARAMETER VALUE INDICATOR (PVI): U - LESS THAN DETECTION LIMIT

GROUNDWATER QUALITY DATA BY LOCATION
SITE: TXT99 OU1 VALIDATED DATA
LOCATION: 0137 37-1A
NORTH COORDINATE: 597339.95 FT
EAST COORDINATE: 1495065.92 FT
10/30/90 TO 09/18/92
REPORT DATE: 05/06/93

FORMATION OF COMPLETION: ALLUVIUM (AL)
HYDRAULIC FLOW RELATIONSHIP: DOWN GRADIENT (D)

PARAMETER NAME	LOG DATE	SAMPLE ID	UNITS OF MEASURE	PVI	LAB VALUE	PVI	VALIDATED VALUE	RUN TYPE
1,3-CIS-DICHLOROPROPENE	12/19/91	0001	UG/L	U	5.	U	5.	I
	12/19/91	0001	UG/L	U	1.0	UJ	1.0	I
	12/19/91	2001	UG/L	U	5.	U	5.	I
	12/19/91	2001	UG/L	U	1.0	UJ	1.0	I
	12/19/91	3001	UG/L	U	5.	U	5.	I
	12/19/91	3001	UG/L	U	1.0	UJ	1.0	I
1,3-DICHLOROBENZENE	12/17/91	4001	UG/L	U	1.0	U	1.0	I
	12/19/91	0001	UG/L	U	1.0	U	1.0	I
	12/19/91	2001	UG/L	U	1.0	U	1.0	I
	12/19/91	3001	UG/L	U	1.0	U	1.0	I
1,3-TRANS-DICHLOROPROPENE	11/02/90	0001	UG/L	U	5.	UJ	5.	I
	11/02/90	0001	UG/L	U	5.		NA	I *
	05/03/91	0001	UG/L	U	5.		NA	I *
	12/17/91	4001	UG/L	U	1.0	U	1.0	I
	12/19/91	0001	UG/L	U	5.	U	5.	I
	12/19/91	0001	UG/L	U	1.0	UJ	1.0	I
	12/19/91	2001	UG/L	U	5.	U	5.	I
	12/19/91	2001	UG/L	U	1.0	UJ	1.0	I
	12/19/91	3001	UG/L	U	5.	U	5.	I
	12/19/91	3001	UG/L	U	1.0	UJ	1.0	I
1,4-DICHLOROBENZENE	12/17/91	4001	UG/L	U	1.0	U	1.0	I
	12/19/91	0001	UG/L	U	1.0	U	1.0	I
	12/19/91	2001	UG/L	U	1.0	U	1.0	I
	12/19/91	3001	UG/L	U	1.0	U	1.0	I
2-BUTANONE	11/02/90	0001	UG/L	JB	3.		NA	I
	11/02/90	0001	UG/L	JB	3.		NA	I *
	05/03/91	0001	UG/L	U	10.		NA	I *
	12/19/91	0001	UG/L	U	10.	U	10.	I
	12/19/91	2001	UG/L	U	10.	U	10.	I
	12/19/91	3001	UG/L	U	10.	U	10.	I
2-CHLOROETHYLVINYLETHER	12/17/91	4001	UG/L	U	5.0		NA	I
	12/19/91	0001	UG/L	U	5.0	U	5.0	I
	12/19/91	2001	UG/L	U	5.0	U	5.0	I
	12/19/91	3001	UG/L	U	5.0	U	5.0	I
2-CHLOROTOLUENE	12/17/91	4001	UG/L	U	1.0	UJ	1.0	I
	12/19/91	0001	UG/L	U	1.0	UJ	1.0	I
	12/19/91	2001	UG/L	U	1.0	UJ	1.0	I
	12/19/91	3001	UG/L	U	1.0	UJ	1.0	I
2-HEXANONE	11/02/90	0001	UG/L	U	10.	UJ	10.	I
	11/02/90	0001	UG/L	U	10.		NA	I *
	05/03/91	0001	UG/L	U	10.		NA	I *
	12/19/91	0001	UG/L	U	10.	UJ	10.	I
	12/19/91	2001	UG/L	U	10.	UJ	10.	I
	12/19/91	3001	UG/L	U	10.	UJ	10.	I
4-METHYL-2-PENTANONE	11/02/90	0001	UG/L	U	10.	U	10.	I
	11/02/90	0001	UG/L	U	10.		NA	I *
	05/03/91	0001	UG/L	U	10.		NA	I *
	12/19/91	0001	UG/L	U	10.	U	10.	I

PARAMETER VALUE INDICATOR (PVI): U - LESS THAN DETECTION LIMIT

GROUNDWATER QUALITY DATA BY LOCATION
SITE: TXT99 OU1 VALIDATED DATA
LOCATION: 0137 37-1A
NORTH COORDINATE: 597339.95 FT
EAST COORDINATE: 1495065.92 FT
10/30/90 TO 09/18/92
REPORT DATE: 05/06/93

FORMATION OF COMPLETION: ALLUVIUM (AL)
HYDRAULIC FLOW RELATIONSHIP: DOWN GRADIENT (D)

PARAMETER NAME	LOG DATE	SAMPLE ID	UNITS OF MEASURE	PVI	LAB VALUE	PVI	VALIDATED VALUE	RUN TYPE
4-METHYL-2-PENTANONE	12/19/91	2001	UG/L	U	10.	U	10.	I
	12/19/91	3001	UG/L	U	10.	U	10.	I
ACETONE	11/02/90	0001	UG/L	B	30.	UJ	30.	I
	11/02/90	0001	UG/L	B	30.		NA	I *
	05/03/91	0001	UG/L	B	13.		NA	I *
	12/19/91	0001	UG/L	JB	7.	UJ	10.	I
	12/19/91	2001	UG/L	JB	8.	UJ	10.	I
	12/19/91	3001	UG/L	B	20.	UJ	20.	I
ACTINIUM-227	12/17/91	4001	PCI/L	U	1.		NA	I *
	12/19/91	0001	PCI/L	U	1.		NA	I *
ALKALINITY	12/19/91	0001	MG/L		395.5		NA	I *
BENZENE	11/02/90	0001	UG/L	U	5.	U	5.	I
	11/02/90	0001	UG/L	U	5.		NA	I *
	05/03/91	0001	UG/L	U	5.		NA	I *
	12/17/91	4001	UG/L	U	1.0	U	1.0	I
	12/19/91	0001	UG/L	U	5.	U	5.	I
	12/19/91	0001	UG/L	U	1.0	U	1.0	I
	12/19/91	2001	UG/L	U	5.	U	5.	I
	12/19/91	2001	UG/L	U	1.0	U	1.0	I
	12/19/91	3001	UG/L	U	5.	U	5.	I
	12/19/91	3001	UG/L	U	1.0	U	1.0	I
BISMUTH-210	11/02/90	0001	PCI/L	U	20.		NA	I *
	11/02/90	0001	PCI/L	U	20.		NA	I *
	12/17/91	4001	PCI/L	U	16.		NA	I *
	12/19/91	0001	PCI/L	U	16.		NA	I *
BROMOBENZENE	12/17/91	4001	UG/L	U	1.0	UJ	1.0	I
	12/19/91	0001	UG/L	U	1.0	UJ	1.0	I
	12/19/91	2001	UG/L	U	1.0	UJ	1.0	I
	12/19/91	3001	UG/L	U	1.0	UJ	1.0	I
BROMOCHLOROMETHANE	12/17/91	4001	% RECOVERY		104.		NA	I *
	12/19/91	0001	% RECOVERY		110.		NA	I *
	12/19/91	2001	% RECOVERY		106.		NA	I *
	12/19/91	3001	% RECOVERY		116.		NA	I *
BROMODICHLOROMETHANE	11/02/90	0001	UG/L	U	5.	U	5.	I
	11/02/90	0001	UG/L	U	5.		NA	I *
	05/03/91	0001	UG/L	U	5.		NA	I *
	12/17/91	4001	UG/L	U	1.0	U	1.0	I
	12/19/91	0001	UG/L	U	5.	U	5.	I
	12/19/91	0001	UG/L	U	1.0	UJ	1.0	I
	12/19/91	2001	UG/L	U	5.	U	5.	I
	12/19/91	2001	UG/L	U	1.0	UJ	1.0	I
	12/19/91	3001	UG/L	U	5.	U	5.	I
	12/19/91	3001	UG/L	U	1.0	UJ	1.0	I
BROMOFLUOROBENZENE	12/19/91	0001	% RECOVERY		100.		NA	I *
	12/19/91	2001	% RECOVERY		110.		NA	I *
	12/19/91	3001	% RECOVERY		101.		NA	I *
BROMOFORM	11/02/90	0001	UG/L	U	5.	U	5.	I

PARAMETER VALUE INDICATOR (PVI): U - LESS THAN DETECTION LIMIT

GROUNDWATER QUALITY DATA BY LOCATION
SITE: TXT99 OU1 VALIDATED DATA
LOCATION: 0137 37-1A
NORTH COORDINATE: 597339.95 FT
EAST COORDINATE: 1495065.92 FT
10/30/90 TO 09/18/92
REPORT DATE: 05/06/93

FORMATION OF COMPLETION: ALLUVIUM (AL)
HYDRAULIC FLOW RELATIONSHIP: DOWN GRADIENT (D)

PARAMETER NAME	LOG DATE	SAMPLE ID	UNITS OF MEASURE	PVI	LAB VALUE	PVI	VALIDATED VALUE	RUN TYPE
BROMOFORM	11/02/90	0001	UG/L	U	5.		NA	I *
	05/03/91	0001	UG/L	U	5.		NA	I *
	12/17/91	4001	UG/L	U	1.0	U	1.0	I
	12/19/91	0001	UG/L	U	5.	U	5.	I
	12/19/91	0001	UG/L	U	1.0	UJ	1.0	I
	12/19/91	2001	UG/L	U	5.	U	5.	I
	12/19/91	2001	UG/L	U	1.0	UJ	1.0	I
	12/19/91	3001	UG/L	U	5.	U	5.	I
	12/19/91	3001	UG/L	U	1.0	UJ	1.0	I
BROMOMETHANE	11/02/90	0001	UG/L	U	10.	U	10.	I
	11/02/90	0001	UG/L	U	10.		NA	I *
	05/03/91	0001	UG/L	U	10.		NA	I *
	12/17/91	4001	UG/L	U	2.0		NA	I
	12/19/91	0001	UG/L	U	10.	U	10.	I
	12/19/91	0001	UG/L	U	2.0		NA	I
	12/19/91	2001	UG/L	U	10.	U	10.	I
	12/19/91	2001	UG/L	U	2.0		NA	I
	12/19/91	3001	UG/L	U	10.	U	10.	I
	12/19/91	3001	UG/L	U	2.0		NA	I
CALCIUM, TOTAL	11/02/90	0001	UG/L		158000.		NA	I *
	05/03/91	0001	UG/L		143000.		NA	I *
CARBON DISULFIDE	11/02/90	0001	UG/L	U	5.	U	5.	I
	11/02/90	0001	UG/L	U	5.		NA	I *
	05/03/91	0001	UG/L	U	5.		NA	I *
	12/19/91	0001	UG/L	U	5.	U	5.	I
	12/19/91	2001	UG/L	U	5.	U	5.	I
	12/19/91	3001	UG/L	U	5.	U	5.	I
CARBON TETRACHLORIDE	11/02/90	0001	UG/L	J	2.	J	2.	I
	11/02/90	0001	UG/L	J	2.		NA	I *
	05/03/91	0001	UG/L	J	2.		NA	I *
	12/17/91	4001	UG/L	U	1.0	U	1.0	I
	12/19/91	0001	UG/L	J	2.	J	2.	I
	12/19/91	0001	UG/L		3.1	J	3.1	I
	12/19/91	2001	UG/L	U	5.	U	5.	I
	12/19/91	2001	UG/L	U	1.0	U	1.0	I
	12/19/91	3001	UG/L	U	5.	U	5.	I
	12/19/91	3001	UG/L	U	1.0	U	1.0	I
CHLORIDE	11/02/90	0001	MG/L		221.		221.	I
	05/03/91	0001	MG/L		174.		NA	I *
CHLOROBENZENE	11/02/90	0001	UG/L	U	5.	U	5.	I
	11/02/90	0001	UG/L	U	5.		NA	I *
	05/03/91	0001	UG/L	U	5.		NA	I *
	12/17/91	4001	UG/L	U	1.0	U	1.0	I
	12/19/91	0001	UG/L	U	5.	U	5.	I
	12/19/91	0001	UG/L	U	1.0	U	1.0	I
	12/19/91	2001	UG/L	U	5.	U	5.	I
	12/19/91	2001	UG/L	U	1.0	U	1.0	I
	12/19/91	3001	UG/L	U	5.	U	5.	I
	12/19/91	3001	UG/L	U	1.0	U	1.0	I
CHLOROETHANE	11/02/90	0001	UG/L	U	10.	U	10.	I

PARAMETER VALUE INDICATOR (PVI): U - LESS THAN DETECTION LIMIT

GROUNDWATER QUALITY DATA BY LOCATION
SITE: TXT99 OU1 VALIDATED DATA
LOCATION: 0137 37-1A
NORTH COORDINATE: 597339.95 FT
EAST COORDINATE: 1495065.92 FT
10/30/90 TO 09/18/92
REPORT DATE: 05/06/93

FORMATION OF COMPLETION: ALLUVIUM (AL)
HYDRAULIC FLOW RELATIONSHIP: DOWN GRADIENT (D)

PARAMETER NAME	LOG DATE	SAMPLE ID	UNITS OF MEASURE	PVI	LAB VALUE	PVI	VALIDATED VALUE	RUN TYPE
CHLOROETHANE	11/02/90	0001	UG/L	U	10.		NA	I *
	05/03/91	0001	UG/L	U	10.		NA	I *
	12/17/91	4001	UG/L	U	2.0	UJ	2.0	I
	12/19/91	0001	UG/L	U	10.	U	10.	I
	12/19/91	0001	UG/L	U	2.0		NA	I
	12/19/91	2001	UG/L	U	10.	U	10.	I
	12/19/91	2001	UG/L	U	2.0		NA	I
	12/19/91	3001	UG/L	U	10.	U	10.	I
	12/19/91	3001	UG/L	U	2.0		NA	I
CHLOROFORM	11/02/90	0001	UG/L	U	5.	U	5.	I
	11/02/90	0001	UG/L	U	5.		NA	I *
	05/03/91	0001	UG/L	U	5.		NA	I *
	12/17/91	4001	UG/L		4.9	J	4.9	I
	12/19/91	0001	UG/L	U	5.	U	5.	I
	12/19/91	0001	UG/L	U	1.0	U	1.0	I
	12/19/91	2001	UG/L	U	5.	U	5.	I
	12/19/91	2001	UG/L	U	1.0	U	1.0	I
	12/19/91	3001	UG/L		5.		5.	I
	12/19/91	3001	UG/L		5.4	J	5.4	I
CHLOROMETHANE	11/02/90	0001	UG/L	U	10.	UJ	10.	I
	11/02/90	0001	UG/L	U	10.		NA	I *
	05/03/91	0001	UG/L	U	10.		NA	I *
	12/17/91	4001	UG/L	U	2.0	UJ	2.0	I
	12/19/91	0001	UG/L	U	10.	U	10.	I
	12/19/91	0001	UG/L	U	2.0	UJ	2.0	I
	12/19/91	2001	UG/L	U	10.	U	10.	I
	12/19/91	2001	UG/L	U	2.0	UJ	2.0	I
	12/19/91	3001	UG/L	U	10.	U	10.	I
	12/19/91	3001	UG/L	U	2.0	UJ	2.0	I
DIBROMOCHLOROMETHANE	11/02/90	0001	UG/L	U	5.	UJ	5.	I
	11/02/90	0001	UG/L	U	5.		NA	I *
	05/03/91	0001	UG/L	U	5.		NA	I *
	12/17/91	4001	UG/L	U	1.0		NA	I
	12/19/91	0001	UG/L	U	5.	U	5.	I
	12/19/91	0001	UG/L	U	1.0	U	1.0	I
	12/19/91	2001	UG/L	U	5.	U	5.	I
	12/19/91	2001	UG/L	U	1.0	U	1.0	I
	12/19/91	3001	UG/L	U	5.	U	5.	I
	12/19/91	3001	UG/L	U	1.0	U	1.0	I
DIBROMOMETHANE	12/17/91	4001	UG/L	U	1.0	UJ	1.0	I
	12/19/91	0001	UG/L	U	1.0	UJ	1.0	I
	12/19/91	2001	UG/L	U	1.0	UJ	1.0	I
	12/19/91	3001	UG/L	U	1.0	UJ	1.0	I
DICHLORODIFLUOROMETHANE	12/17/91	4001	UG/L	U	2.0		NA	I
	12/19/91	0001	UG/L	U	2.0		NA	I
	12/19/91	2001	UG/L	U	2.0		NA	I
	12/19/91	3001	UG/L	U	2.0		NA	I
DICHLOROMETHANE-METHYLENE CHLORIDE	11/02/90	0001	UG/L	B	10.	UJ	10.	I
	11/02/90	0001	UG/L	B	10.		NA	I *
	05/03/91	0001	UG/L	JB	4.		NA	I *

PARAMETER VALUE INDICATOR (PVI): U - LESS THAN DETECTION LIMIT

GROUNDWATER QUALITY DATA BY LOCATION
SITE: TXT99 OU1 VALIDATED DATA
LOCATION: 0137 37-1A
NORTH COORDINATE: 597339.95 FT
EAST COORDINATE: 1495065.92 FT
10/30/90 TO 09/18/92
REPORT DATE: 05/06/93

FORMATION OF COMPLETION: ALLUVIUM (AL)
HYDRAULIC FLOW RELATIONSHIP: DOWN GRADIENT (D)

PARAMETER NAME	LOG DATE	SAMPLE ID	UNITS OF MEASURE	PVI	LAB VALUE	PVI	VALIDATED VALUE	RUN TYPE
DICHLOROMETHANE-METHYLENE CHLORIDE	12/17/91	4001	UG/L	U	4.0	U	4.0	I
	12/19/91	0001	UG/L	B	5.	U	5.	I
	12/19/91	0001	UG/L	U	4.0	U	4.0	I
	12/19/91	2001	UG/L	B	6.	B	6.	I
	12/19/91	2001	UG/L	U	4.0	U	4.0	I
	12/19/91	3001	UG/L	B	5.	B	5.	I
	12/19/91	3001	UG/L	U	4.0	U	4.0	I
DISSOLVED OXYGEN	12/19/91	0001	MG/L		2.91		NA	I *
ETHYLBENZENE	11/02/90	0001	UG/L	U	5.	U	5.	I
	11/02/90	0001	UG/L	U	5.		NA	I *
	05/03/91	0001	UG/L	U	5.		NA	I *
	12/17/91	4001	UG/L	U	1.0	U	1.0	I
	12/19/91	0001	UG/L	U	5.	U	5.	I
	12/19/91	0001	UG/L	U	1.0	U	1.0	I
	12/19/91	2001	UG/L	U	5.	U	5.	I
	12/19/91	2001	UG/L	U	1.0	U	1.0	I
	12/19/91	3001	UG/L	U	5.	U	5.	I
	12/19/91	3001	UG/L	U	1.0	U	1.0	I
IRON, TOTAL	11/02/90	0001	UG/L		9940.		NA	I *
	05/03/91	0001	UG/L		856.		NA	I *
MAGNESIUM, TOTAL	11/02/90	0001	UG/L		50000.		NA	I *
	05/03/91	0001	UG/L		47300.		NA	I *
MANGANESE, TOTAL	11/02/90	0001	UG/L		54.3		NA	I *
	05/03/91	0001	UG/L		63.1		NA	I *
NITRATE NITRITE	11/02/90	0001	MG/L		2.1		2.1	I
	05/03/91	0001	MG/L		1.85		NA	I *
PH	12/19/91	0001	SU		7.05		NA	I *
PLUTONIUM-238	11/02/90	0001	PCI/L	U	1.		NA	I *
	12/17/91	4001	PCI/L	U	1.		NA	I *
	12/19/91	0001	PCI/L	U	1.		NA	I *
PLUTONIUM-239	11/02/90	A001	STD DEV		1.		NA	I *
PLUTONIUM-239/240	11/02/90	0001	PCI/L	U	1.		NA	I *
	12/17/91	4001	PCI/L	U	1.		NA	I *
	12/19/91	0001	PCI/L	U	1.		NA	I *
POTASSIUM, TOTAL	11/02/90	0001	UG/L		3620.		NA	I *
	05/03/91	0001	UG/L		2340.		NA	I *
RADIUM-226	11/02/90	0001	PCI/L	U	1.		NA	I *
	11/02/90	A001	STD DEV		1.		NA	I *
	12/17/91	4001	PCI/L	U	1.		NA	I *
	12/19/91	0001	PCI/L	U	1.		NA	I *
REDOX POTENTIAL	12/19/91	0001	MVOLTS		-255.6		NA	I *
SODIUM, TOTAL	11/02/90	0001	UG/L		89400.		NA	I *

PARAMETER VALUE INDICATOR (PVI): U - LESS THAN DETECTION LIMIT

GROUNDWATER QUALITY DATA BY LOCATION
SITE: TXT99 OU1 VALIDATED DATA
LOCATION: 0137 37-1A
NORTH COORDINATE: 597339.95 FT
EAST COORDINATE: 1495065.92 FT
10/30/90 TO 09/18/92
REPORT DATE: 05/06/93

FORMATION OF COMPLETION: ALLUVIUM (AL)
HYDRAULIC FLOW RELATIONSHIP: DOWN GRADIENT (D)

PARAMETER NAME	LOG DATE	SAMPLE ID	UNITS OF MEASURE	PVI	LAB VALUE	PVI	VALIDATED VALUE	RUN TYPE
SODIUM, TOTAL	05/03/91	0001	UG/L		87900.		NA	I *
SPECIFIC CONDUCTANCE	12/19/91	0001	UMHOS/CM		880		NA	I *
STRONTIUM-90	11/02/90	0001	PCI/L	U	5.		NA	I *
	11/02/90	C001	PCI/L	U	5.		NA	I *
	12/17/91	4001	PCI/L	U	5.		NA	I *
	12/19/91	0001	PCI/L	U	5.		NA	I *
STYRENE	11/02/90	0001	UG/L	U	5.	U	5.	I
	11/02/90	0001	UG/L	U	5.		NA	I *
	05/03/91	0001	UG/L	U	5.		NA	I *
	12/19/91	0001	UG/L	U	5.	U	5.	I
	12/19/91	2001	UG/L	U	5.	U	5.	I
	12/19/91	3001	UG/L	U	5.	U	5.	I
SULFATE	11/02/90	0001	MG/L		101.		101.	I
	05/03/91	0001	MG/L		143.		NA	I *
TEMPERATURE	12/19/91	0001	DEG C		14.5		NA	I *
TETRACHLOROETHENE	11/02/90	0001	UG/L	U	5.	U	5.	I
	11/02/90	0001	UG/L	U	5.		NA	I *
	05/03/91	0001	UG/L	U	5.		NA	I *
	12/17/91	4001	UG/L	U	1.0	U	1.0	I
	12/19/91	0001	UG/L	U	5.	U	5.	I
	12/19/91	0001	UG/L	U	1.0	U	1.0	I
	12/19/91	2001	UG/L	U	5.	U	5.	I
	12/19/91	2001	UG/L	U	1.0	U	1.0	I
	12/19/91	3001	UG/L	U	5.	U	5.	I
	12/19/91	3001	UG/L	U	1.0	U	1.0	I
THORIUM-228	11/02/90	0001	PCI/L	U	1.		NA	I *
	12/17/91	4001	PCI/L		1.18		NA	I *
	12/19/91	0001	PCI/L	U	1.		NA	I *
THORIUM-230	11/02/90	0001	PCI/L	U	1.		NA	I *
	12/17/91	4001	PCI/L		1.79		NA	I *
	12/19/91	0001	PCI/L	U	1.		NA	I *
THORIUM-232	11/02/90	0001	PCI/L	U	1.		NA	I *
	11/02/90	A001	STD DEV		.6		NA	I *
	12/17/91	4001	PCI/L	U	1.		NA	I *
	12/19/91	0001	PCI/L	U	1.		NA	I *
TOLUENE	11/02/90	0001	UG/L	U	5.	U	5.	I
	11/02/90	0001	UG/L	U	5.		NA	I *
	05/03/91	0001	UG/L	U	5.		NA	I *
	12/17/91	4001	UG/L	U	1.0	U	1.0	I
	12/19/91	0001	UG/L	U	5.	U	5.	I
	12/19/91	0001	UG/L	U	1.0	U	1.0	I
	12/19/91	2001	UG/L	U	5.	U	5.	I
	12/19/91	2001	UG/L	U	1.0	U	1.0	I
	12/19/91	3001	UG/L	U	5.	U	5.	I
	12/19/91	3001	UG/L	U	1.0	U	1.0	I
TOLUENE-d8 (BY GC)	12/19/91	0001	% RECOVERY		97.		NA	I *

PARAMETER VALUE INDICATOR (PVI): U - LESS THAN DETECTION LIMIT

GROUNDWATER QUALITY DATA BY LOCATION
SITE: TXT99 OU1 VALIDATED DATA
LOCATION: 0137 37-1A
NORTH COORDINATE: 597339.95 FT
EAST COORDINATE: 1495065.92 FT
10/30/90 TO 09/18/92
REPORT DATE: 05/06/93

FORMATION OF COMPLETION: ALLUVIUM (AL)
HYDRAULIC FLOW RELATIONSHIP: DOWN GRADIENT (D)

PARAMETER NAME	LOG DATE	SAMPLE ID	UNITS OF MEASURE	PVI	LAB VALUE	PVI	VALIDATED VALUE	RUN TYPE
TOLUENE-d8 (BY GC)	12/19/91	2001	% RECOVERY		101.		NA	I *
	12/19/91	3001	% RECOVERY		100.		NA	I *
TOTAL XYLENES	11/02/90	0001	UG/L	U	5.	U	5.	I
	11/02/90	0001	UG/L	U	5.		NA	I *
	05/03/91	0001	UG/L	U	5.		NA	I *
	12/17/91	4001	UG/L	U	2.0		NA	I
	12/19/91	0001	UG/L	U	5.	U	5.	I
	12/19/91	0001	UG/L	U	2.0	U	2.0	I
	12/19/91	2001	UG/L	U	5.	U	5.	I
	12/19/91	2001	UG/L	U	2.0	U	2.0	I
	12/19/91	3001	UG/L	U	5.	U	5.	I
	12/19/91	3001	UG/L	U	2.0	U	2.0	I
TRICHLOROETHENE	11/02/90	0001	UG/L	J	4.	J	4.	I
	11/02/90	0001	UG/L	J	4.		NA	I *
	05/03/91	0001	UG/L	J	4.		NA	I *
	12/17/91	4001	UG/L	U	1.0	U	1.0	I
	12/19/91	0001	UG/L		5.		5.	I
	12/19/91	0001	UG/L		4.3	J	4.3	I
	12/19/91	2001	UG/L	U	5.	U	5.	I
	12/19/91	2001	UG/L	U	1.0	UJ	1.0	I
	12/19/91	3001	UG/L	U	5.	U	5.	I
	12/19/91	3001	UG/L	U	1.0	UJ	1.0	I
TRICHLOROFLUOROMETHANE	12/17/91	4001	UG/L	U	2.0	U	2.0	I
	12/19/91	0001	UG/L	U	2.0	U	2.0	I
	12/19/91	2001	UG/L	U	2.0	U	2.0	I
	12/19/91	3001	UG/L	U	2.0	U	2.0	I
TRIFLUOROTOLUENE	12/17/91	4001	% RECOVERY		104.		NA	I *
	12/19/91	0001	% RECOVERY		110.		NA	I *
	12/19/91	2001	% RECOVERY		116.		NA	I *
	12/19/91	3001	% RECOVERY		119.		NA	I *
TRITIUM	11/02/90	0001	PCI/L		4010.		NA	I *
	12/17/91	4001	PCI/L	U	500.		NA	I *
	12/19/91	0001	PCI/L		3360.		NA	I *
URANIUM-234	11/02/90	0001	PCI/L	U	1.		NA	I *
	12/17/91	4001	PCI/L	U	1.		NA	I *
	12/19/91	0001	PCI/L		1.99		NA	I *
URANIUM-235	11/02/90	0001	PCI/L	U	1.		NA	I *
URANIUM-235/236	12/17/91	4001	PCI/L	U	1.		NA	I *
	12/19/91	0001	PCI/L	U	1.		NA	I *
URANIUM-238	11/02/90	0001	PCI/L	U	1.		NA	I *
	11/02/90	A001	STD DEV		.1		NA	I *
	12/17/91	4001	PCI/L	U	1.		NA	I *
	12/19/91	0001	PCI/L	U	1.		NA	I *
VINYL ACETATE	11/02/90	0001	UG/L	U	10.	U	10.	I
	11/02/90	0001	UG/L	U	10.		NA	I *
	05/03/91	0001	UG/L	U	10.		NA	I *

PARAMETER VALUE INDICATOR (PVI): U - LESS THAN DETECTION LIMIT

GROUNDWATER QUALITY DATA BY LOCATION
SITE: TXT99 OU1 VALIDATED DATA
LOCATION: 0137 37-1A
NORTH COORDINATE: 597339.95 FT
EAST COORDINATE: 1495065.92 FT
10/30/90 TO 09/18/92
REPORT DATE: 05/06/93

FORMATION OF COMPLETION: ALLUVIUM (AL)
HYDRAULIC FLOW RELATIONSHIP: DOWN GRADIENT (D)

PARAMETER NAME	LOG DATE	SAMPLE ID	UNITS OF MEASURE	PVI	LAB VALUE	PVI	VALIDATED VALUE	RUN TYPE
VINYL ACETATE	12/19/91	0001	UG/L	U	10.	U	10.	I
	12/19/91	2001	UG/L	U	10.	U	10.	I
	12/19/91	3001	UG/L	U	10.	U	10.	I
VINYL CHLORIDE	11/02/90	0001	UG/L	U	10.	U	10.	I
	11/02/90	0001	UG/L	U	10.		NA	I *
	05/03/91	0001	UG/L	U	10.		NA	I *
	12/17/91	4001	UG/L	U	2.0	UJ	2.0	I
	12/19/91	0001	UG/L	U	10.	U	10.	I
	12/19/91	0001	UG/L	U	2.0	U	2.0	I
	12/19/91	2001	UG/L	U	10.	U	10.	I
	12/19/91	2001	UG/L	U	2.0	U	2.0	I
	12/19/91	3001	UG/L	U	10.	U	10.	I
	12/19/91	3001	UG/L	U	2.0	U	2.0	I

PARAMETER VALUE INDICATOR (PVI): U - LESS THAN DETECTION LIMIT

GROUNDWATER QUALITY DATA BY LOCATION
SITE: TXT99 OU1 VALIDATED DATA
LOCATION: 0138
NORTH COORDINATE: 599681.10 FT
EAST COORDINATE: 1495320.65 FT
10/30/90 TO 09/18/92
REPORT DATE: 05/06/93

FORMATION OF COMPLETION: ALLUVIUM (AL)
HYDRAULIC FLOW RELATIONSHIP: UP GRADIENT (U)

PARAMETER NAME	LOG DATE	SAMPLE ID	UNITS OF MEASURE	PVI	LAB VALUE	PVI	VALIDATED VALUE	RUN TYPE
1,1,1,2-TETRACHLOROETHANE	05/02/91	0001	UG/L	U	1.	UJ	1.	I
	07/30/91	0001	UG/L	U	.3	UJ	.3	I
	12/11/91	0001	UG/L	U	1.0	UJ	1.0	I
	12/12/91	2001	UG/L	U	1.0	UJ	1.0	I
	03/17/92	0001	UG/L	U	1.0	UJ	1.0	I
	06/17/92	0001	UG/L	U	1.0		NA	I
	09/14/92	0001	UG/L	U	1.0	UJ	1.0	I
1,1,1-TRICHLOROETHANE	05/02/91	0001	UG/L		.6	J	.6	I
	07/30/91	0001	UG/L		.5	J	.5	I
	12/11/91	0001	UG/L	U	1.0	UJ	1.0	I
	12/12/91	2001	UG/L	U	1.0	UJ	1.0	I
	03/17/92	0001	UG/L	U	0.30	U	0.30	I
	06/17/92	0001	UG/L	U	0.30	UJ	0.30	I
	09/14/92	0001	UG/L	U	0.30	U	0.30	I
1,1,2,2-TETRACHLOROETHANE	05/02/91	0001	UG/L	U	.3	U	.3	I
	07/30/91	0001	UG/L	U	.3	U	.3	I
	12/11/91	0001	UG/L	U	1.0	UJ	1.0	I
	12/12/91	2001	UG/L	U	1.0	UJ	1.0	I
	03/17/92	0001	UG/L	U	0.30	U	0.30	I
	06/17/92	0001	UG/L	U	0.30		NA	I
	09/14/92	0001	UG/L	U	0.30	UJ	0.30	I
1,1,2-TRICHLOROETHANE	05/02/91	0001	UG/L	U	.2	U	.2	I
	07/30/91	0001	UG/L	U	.2	U	.2	I
	12/11/91	0001	UG/L	U	1.0	UJ	1.0	I
	12/12/91	2001	UG/L	U	1.0	UJ	1.0	I
	03/17/92	0001	UG/L	U	0.20	U	0.20	I
	06/17/92	0001	UG/L	U	0.20	UJ	0.20	I
	09/14/92	0001	UG/L	U	0.20	UJ	0.20	I
1,1-DICHLOROETHANE	05/02/91	0001	UG/L	U	.7	U	.7	I
	07/30/91	0001	UG/L	U	.7	U	.7	I
	12/11/91	0001	UG/L	U	1.0	U	1.0	I
	12/12/91	2001	UG/L	U	1.0	U	1.0	I
	03/17/92	0001	UG/L	U	0.70	U	0.70	I
	06/17/92	0001	UG/L	U	0.70	UJ	0.70	I
	09/14/92	0001	UG/L	U	0.70	UJ	0.70	I
1,1-DICHLOROETHENE	05/02/91	0001	UG/L	U	1.3	UJ	1.3	I
	07/30/91	0001	UG/L	U	1.3	U	1.3	I
	12/11/91	0001	UG/L	U	1.0	U	1.0	I
	12/12/91	2001	UG/L	U	1.0	U	1.0	I
	03/17/92	0001	UG/L	U	1.0	U	1.0	I
	06/17/92	0001	UG/L	U	1.0	UJ	1.0	I
	09/14/92	0001	UG/L	U	1.0	UJ	1.0	I
1,2,-CIS-DICHLOROETHENE	03/17/92	0001	UG/L	U	1.0	U	1.0	I
	06/17/92	0001	UG/L	U	1.0		NA	I
	09/14/92	0001	UG/L	U	1.0	UJ	1.0	I
1,2,3-TRICHLOROPROPANE	05/02/91	0001	UG/L	U	1.	UJ	1.	I
	07/30/91	0001	UG/L	U	1.	UJ	1.	I
	12/11/91	0001	UG/L	U	1.0	UJ	1.0	I
	12/12/91	2001	UG/L	U	1.0	UJ	1.0	I

PARAMETER VALUE INDICATOR (PVI): U - LESS THAN DETECTION LIMIT

GROUNDWATER QUALITY DATA BY LOCATION
SITE: TXT99 OU1 VALIDATED DATA
LOCATION: 0138
NORTH COORDINATE: 599681.10 FT
EAST COORDINATE: 1495320.65 FT
10/30/90 TO 09/18/92
REPORT DATE: 05/06/93

FORMATION OF COMPLETION: ALLUVIUM (AL)
HYDRAULIC FLOW RELATIONSHIP: UP GRADIENT (U)

PARAMETER NAME	LOG DATE	SAMPLE ID	UNITS OF MEASURE	PVI	LAB VALUE	PVI	VALIDATED VALUE	RUN TYPE
1,2,3-TRICHLOROPROPANE	03/17/92	0001	UG/L	U	1.0	UJ	1.0	I
	06/17/92	0001	UG/L	U	1.0		NA	I
	09/14/92	0001	UG/L	U	1.0	UJ	1.0	I
1,2,4-TRICHLOROBENZENE	05/02/91	0001	UG/L	U	10.	U	10.	I
	07/30/91	0001	UG/L	U	10.	U	10.	I
1,2-DICHLOROBENZENE	05/02/91	0001	UG/L	U	1.5	U	1.5	I
	05/02/91	0001	UG/L	U	10.	U	10.	I
	07/30/91	0001	UG/L	U	1.5	U	1.5	I
	07/30/91	0001	UG/L	U	10.	U	10.	I
	12/11/91	0001	UG/L	U	1.0	U	1.0	I
	12/12/91	2001	UG/L	U	1.0	U	1.0	I
	03/17/92	0001	UG/L	U	1.5	U	1.5	I
	06/17/92	0001	UG/L	U	1.5	UJ	1.5	I
	09/14/92	0001	UG/L	U	1.5	U	1.5	I
1,2-DICHLOROETHANE	05/02/91	0001	UG/L	U	.3	U	.3	I
	07/30/91	0001	UG/L	U	.3	U	.3	I
	12/11/91	0001	UG/L	U	1.0	UJ	1.0	I
	12/12/91	2001	UG/L	U	1.0	UJ	1.0	I
	03/17/92	0001	UG/L	U	0.30	U	0.30	I
	06/17/92	0001	UG/L	U	0.30	UJ	0.30	I
	09/14/92	0001	UG/L	U	0.30	UJ	0.30	I
1,2-DICHLOROETHENE	05/02/91	0001	UG/L	U	1.	U	1.	I
	07/30/91	0001	UG/L	U	1.	UJ	1.	I
1,2-DICHLOROPROPANE	05/02/91	0001	UG/L	U	.4	U	.4	I
	07/30/91	0001	UG/L	U	.4	U	.4	I
	12/11/91	0001	UG/L	U	1.0	UJ	1.0	I
	12/12/91	2001	UG/L	U	1.0	UJ	1.0	I
	03/17/92	0001	UG/L	U	0.40	U	0.40	I
	06/17/92	0001	UG/L	U	0.40	UJ	0.40	I
	09/14/92	0001	UG/L	U	0.40	UJ	0.40	I
1,2-TRANS-DICHLOROETHENE	05/02/91	0001	UG/L	U	1.	U	1.	I
	07/30/91	0001	UG/L	U	1.	U	1.	I
	12/11/91	0001	UG/L	U	1.0	UJ	1.0	I
	12/12/91	2001	UG/L	U	1.0	UJ	1.0	I
	03/17/92	0001	UG/L	U	1.0	U	1.0	I
	06/17/92	0001	UG/L	U	1.0	UJ	1.0	I
	09/14/92	0001	UG/L	U	1.0	UJ	1.0	I
1,3-CIS-DICHLOROPROPENE	05/02/91	0001	UG/L	U	3.4	U	3.4	I
	07/30/91	0001	UG/L	U	3.4	U	3.4	I
	12/11/91	0001	UG/L	U	1.0	UJ	1.0	I
	12/12/91	2001	UG/L	U	1.0	UJ	1.0	I
	03/17/92	0001	UG/L	U	3.4	U	3.4	I
	06/17/92	0001	UG/L	U	3.4	UJ	3.4	I
	09/14/92	0001	UG/L	U	3.4	UJ	3.4	I
1,3-DICHLOROBENZENE	05/02/91	0001	UG/L	U	3.2	U	3.2	I
	05/02/91	0001	UG/L	U	10.	U	10.	I
	07/30/91	0001	UG/L	U	3.2	U	3.2	I
	07/30/91	0001	UG/L	U	10.	U	10.	I

PARAMETER VALUE INDICATOR (PVI): U - LESS THAN DETECTION LIMIT

GROUNDWATER QUALITY DATA BY LOCATION
SITE: TXT99 OU1 VALIDATED DATA
LOCATION: G138
NORTH COORDINATE: 599681.10 FT
EAST COORDINATE: 1495320.65 FT
10/30/90 TO 09/18/92
REPORT DATE: 05/06/93

FORMATION OF COMPLETION: ALLUVIUM (AL)
HYDRAULIC FLOW RELATIONSHIP: UP GRADIENT (U)

PARAMETER NAME	LOG DATE	SAMPLE ID	UNITS OF MEASURE	PVI	LAB VALUE	PVI	VALIDATED VALUE	RUN TYPE
1,3-DICHLOROBENZENE	12/11/91	0001	UG/L	U	1.0	U	1.0	I
	12/12/91	2001	UG/L	U	1.0	U	1.0	I
	03/17/92	0001	UG/L	U	3.2	U	3.2	I
	06/17/92	0001	UG/L	U	3.2	UJ	3.2	I
	09/14/92	0001	UG/L	U	3.2	U	3.2	I
1,3-TRANS-DICHLOROPROPENE	05/02/91	0001	UG/L	U	3.4	U	3.4	I
	07/30/91	0001	UG/L	U	3.4	U	3.4	I
	12/11/91	0001	UG/L	U	1.0	UJ	1.0	I
	12/12/91	2001	UG/L	U	1.0	UJ	1.0	I
	03/17/92	0001	UG/L	U	3.4	U	3.4	I
	06/17/92	0001	UG/L	U	3.4	UJ	3.4	I
	09/14/92	0001	UG/L	U	3.4	UJ	3.4	I
1,4-DICHLOROBENZENE	05/02/91	0001	UG/L	U	2.4	U	2.4	I
	05/02/91	0001	UG/L	U	10.	U	10.	I
	07/30/91	0001	UG/L	U	2.4	U	2.4	I
	07/30/91	0001	UG/L	U	10.	U	10.	I
	12/11/91	0001	UG/L	U	1.0	U	1.0	I
	12/12/91	2001	UG/L	U	1.0	U	1.0	I
	03/17/92	0001	UG/L	U	2.4	U	2.4	I
	06/17/92	0001	UG/L	U	2.4	UJ	2.4	I
	09/14/92	0001	UG/L	U	2.4	U	2.4	I
1-CHLOROHEXANE	05/02/91	0001	UG/L	U	1.	UJ	1.	I
	07/30/91	0001	UG/L	U	1.	UJ	1.	I
	03/17/92	0001	UG/L	U	1.0	UJ	1.0	I
	06/17/92	0001	UG/L	U	1.0		NA	I
	09/14/92	0001	UG/L	U	1.0	UJ	1.0	I
2,2'-OXYBIS (1-CHLOROPROPANE)	05/02/91	0001	UG/L	U	20.	UJ	20.	I
	05/02/91	0001	UG/L	U	10.	U	10.	I
	07/30/91	0001	UG/L	U	20.	UJ	20.	I
	07/30/91	0001	UG/L	U	10.	U	10.	I
	03/17/92	0001	UG/L	U	2.0	UJ	2.0	I
	06/17/92	0001	UG/L	U	2.0		NA	I
	09/14/92	0001	UG/L	U	2.0	UJ	2.0	I
2,4,5-TRICHLOROPHENOL	05/02/91	0001	UG/L	U	50.	U	50.	I
	07/30/91	0001	UG/L	U	50.	U	50.	I
2,4,6-TRIBROMOPHENOL	07/30/91	0001	% RECOVERY		67.		NA	I *
2,4,6-TRICHLOROPHENOL	05/02/91	0001	UG/L	U	10.	U	10.	I
	07/30/91	0001	UG/L	U	10.	U	10.	I
2,4-DICHLOROPHENOL	05/02/91	0001	UG/L	U	10.	U	10.	I
	07/30/91	0001	UG/L	U	10.	U	10.	I
2,4-DIMETHYLPHENOL	05/02/91	0001	UG/L	U	10.	U	10.	I
	07/30/91	0001	UG/L	U	10.	U	10.	I
2,4-DINITROPHENOL	05/02/91	0001	UG/L	U	50.	U	50.	I
	07/30/91	0001	UG/L	U	50.	U	50.	I
2,4-DINITROTOLUENE	05/02/91	0001	UG/L	U	10.	U	10.	I

PARAMETER VALUE INDICATOR (PVI): U - LESS THAN DETECTION LIMIT

GROUNDWATER QUALITY DATA BY LOCATION
SITE: TXT99 OU1 VALIDATED DATA
LOCATION: 0138
NORTH COORDINATE: 599681.10 FT
EAST COORDINATE: 1495320.65 FT
10/30/90 TO 09/18/92
REPORT DATE: 05/06/93

FORMATION OF COMPLETION: ALLUVIUM (AL)
HYDRAULIC FLOW RELATIONSHIP: UP GRADIENT (U)

PARAMETER NAME	LOG DATE	SAMPLE ID	UNITS OF MEASURE	PVI	LAB VALUE	PVI	VALIDATED VALUE	RUN TYPE
2,4-DINITROTOLUENE	07/30/91	0001	UG/L	U	10.	U	10.	I
2,6-DINITROTOLUENE	05/02/91	0001	UG/L	U	10.	U	10.	I
	07/30/91	0001	UG/L	U	10.	U	10.	I
2-CHLOROETHYLVINYLETHER	05/02/91	0001	UG/L	U	1.3	UJ	1.3	I
	07/30/91	0001	UG/L	U	1.3	U	1.3	I
	12/11/91	0001	UG/L	U	5.0		NA	I
	12/12/91	2001	UG/L	U	5.0		NA	I
	03/17/92	0001	UG/L	U	1.3	UJ	1.3	I
	06/17/92	0001	UG/L	U	1.3	UJ	1.3	I
	09/14/92	0001	UG/L	U	1.3	UJ	1.3	I
2-CHLORONAPHTHALENE	05/02/91	0001	UG/L	U	10.	U	10.	I
	07/30/91	0001	UG/L	U	10.	U	10.	I
2-CHLOROPHENOL	05/02/91	0001	UG/L	U	10.	U	10.	I
	07/30/91	0001	UG/L	U	10.	U	10.	I
2-CHLOROTOLUENE	12/11/91	0001	UG/L	U	1.0	UJ	1.0	I
	12/12/91	2001	UG/L	U	1.0	UJ	1.0	I
	03/17/92	0001	UG/L	U	1.0	UJ	1.0	I
	06/17/92	0001	UG/L	U	1.0		NA	I
	09/14/92	0001	UG/L	U	1.0	UJ	1.0	I
2-FLUOROBIPHENYL	07/30/91	0001	% RECOVERY		69.		NA	I *
2-FLUOROPHENOL	07/30/91	0001	% RECOVERY		30.		NA	I *
2-METHYLNAPHTHALENE	05/02/91	0001	UG/L	U	10.	U	10.	I
	07/30/91	0001	UG/L	U	10.	U	10.	I
2-METHYLPHENOL	05/02/91	0001	UG/L	U	10.	U	10.	I
	07/30/91	0001	UG/L	U	10.	U	10.	I
2-NITROANILINE	05/02/91	0001	UG/L	U	50.	U	50.	I
	07/30/91	0001	UG/L	U	50.	U	50.	I
2-NITROPHENOL	05/02/91	0001	UG/L	U	10.	U	10.	I
	07/30/91	0001	UG/L	U	10.	U	10.	I
3,3'-DICHLOROBENZIDINE	05/02/91	0001	UG/L	U	20.	U	20.	I
	07/30/91	0001	UG/L	U	20.	UJ	20.	I
3-NITROANILINE	05/02/91	0001	UG/L	U	50.	U	50.	I
	07/30/91	0001	UG/L	U	50.	UJ	50.	I
4,4'-DDD	05/02/91	0001	UG/L	U	.1	U	.1	I
	07/30/91	0001	UG/L	U	.1	U	.1	I
4,4'-DDE	05/02/91	0001	UG/L	U	.1	U	.1	I
	07/30/91	0001	UG/L	U	.04	U	.04	I
4,4'-DDT	05/02/91	0001	UG/L	U	.1	U	.1	I
	07/30/91	0001	UG/L	U	.1	U	.1	I
4,6-DINITRO-O-CRESOL	05/02/91	0001	UG/L	U	50.	U	50.	I

PARAMETER VALUE INDICATOR (PVI): U - LESS THAN DETECTION LIMIT

GROUNDWATER QUALITY DATA BY LOCATION
SITE: TXT99 OU1 VALIDATED DATA
LOCATION: 0138
NORTH COORDINATE: 599681.10 FT
EAST COORDINATE: 1495320.65 FT
10/30/90 TO 09/18/92
REPORT DATE: 05/06/93

FORMATION OF COMPLETION: ALLUVIUM (AL)
HYDRAULIC FLOW RELATIONSHIP: UP GRADIENT (U)

PARAMETER NAME	LOG DATE	SAMPLE ID	UNITS OF MEASURE	PVI	LAB VALUE	PVI	VALIDATED VALUE	RUN TYPE
4,6-DINITRO-O-CRESOL	07/30/91	0001	UG/L	U	50.	U	50.	I
4-BROMOPHENYL-PHENYL ETHER	05/02/91	0001	UG/L	U	10.	U	10.	I
	07/30/91	0001	UG/L	U	10.	U	10.	I
4-CHLORO-3-METHYLPHENOL	05/02/91	0001	UG/L	U	10.	U	10.	I
	07/30/91	0001	UG/L	U	10.	U	10.	I
4-CHLOROANILINE	05/02/91	0001	UG/L	U	10.	U	10.	I
	07/30/91	0001	UG/L	U	10.	U	10.	I
4-CHLOROPHENYL-PHENYLETHER	05/02/91	0001	UG/L	U	10.	U	10.	I
	07/30/91	0001	UG/L	U	10.	U	10.	I
4-METHYLPHENOL	05/02/91	0001	UG/L	U	10.	U	10.	I
	07/30/91	0001	UG/L	U	10.	U	10.	I
4-NITROANILINE	05/02/91	0001	UG/L	U	50.	U	50.	I
	07/30/91	0001	UG/L	U	50.	UJ	50.	I
4-NITROPHENOL	05/02/91	0001	UG/L	U	50.	U	50.	I
	07/30/91	0001	UG/L	U	50.	UJ	50.	I
ACENAPHTHENE	05/02/91	0001	UG/L	U	10.	U	10.	I
	07/30/91	0001	UG/L	U	10.	U	10.	I
ACENAPHTHYLENE	05/02/91	0001	UG/L	U	10.	U	10.	I
	07/30/91	0001	UG/L	U	10.	U	10.	I
ACTINIUM-227	07/30/91	0001	PCI/L	U	1.		NA	I *
ALDRIN	05/02/91	0001	UG/L	U	.05	U	.05	I
	07/30/91	0001	UG/L	U	.04	U	.04	I
ALKALINITY	12/11/91	0001	MG/L		331.5		NA	I *
	03/17/92	0001	MG/L		339.5		NA	I *
	06/17/92	0001	MG/L		343		NA	I *
	09/14/92	0001	MG/L		310.5		NA	I *
ALPHA CHLORDANE	05/02/91	0001	UG/L	U	.5	U	.5	I
	07/30/91	0001	UG/L	U	.05	U	.05	I
ALPHA-BHC	05/02/91	0001	UG/L	U	.05	U	.05	I
	07/30/91	0001	UG/L	U	.03	U	.03	I
ALUMINUM, TOTAL	05/02/91	0001	UG/L	B	117.	B	117.	I
	07/30/91	0001	UG/L		108.		108.	I
ANTHRACENE	05/02/91	0001	UG/L	U	10.	U	10.	I
	07/30/91	0001	UG/L	U	10.	U	10.	I
ANTIMONY, TOTAL	05/02/91	0001	UG/L	B	43.6	B	43.6	I
	07/30/91	0001	UG/L	U	30.	U	30.	I
AROCLOR-1016	05/02/91	0001	UG/L	U	.5	U	.5	I
	07/30/91	0001	UG/L	U	1.	U	1.	I

PARAMETER VALUE INDICATOR (PVI): U - LESS THAN DETECTION LIMIT

GROUNDWATER QUALITY DATA BY LOCATION
SITE: TXT99 OU1 VALIDATED DATA
LOCATION: 0138
NORTH COORDINATE: 599681.10 FT
EAST COORDINATE: 1495320.65 FT
10/30/90 TO 09/18/92
REPORT DATE: 05/06/93

FORMATION OF COMPLETION: ALLUVIUM (AL)
HYDRAULIC FLOW RELATIONSHIP: UP GRADIENT (U)

PARAMETER NAME	LOG DATE	SAMPLE ID	UNITS OF MEASURE	PVI	LAB VALUE	PVI	VALIDATED VALUE	RUN TYPE
AROCLOR-1221	05/02/91	0001	UG/L	U	.5	U	.5	I
	07/30/91	0001	UG/L	U	1.	U	1.	I
AROCLOR-1232	05/02/91	0001	UG/L	U	.5	U	.5	I
	07/30/91	0001	UG/L	U	1.	U	1.	I
AROCLOR-1242	05/02/91	0001	UG/L	U	.5	U	.5	I
	07/30/91	0001	UG/L	U	1.	U	1.	I
AROCLOR-1248	05/02/91	0001	UG/L	U	.5	U	.5	I
	07/30/91	0001	UG/L	U	1.	U	1.	I
AROCLOR-1254	05/02/91	0001	UG/L	U	1.	U	1.	I
	07/30/91	0001	UG/L	U	1.	U	1.	I
AROCLOR-1260	05/02/91	0001	UG/L	U	1.	U	1.	I
	07/30/91	0001	UG/L	U	1.	U	1.	I
ARSENIC, TOTAL	05/02/91	0001	UG/L	U	2.	U	2.	I
	07/30/91	0001	UG/L	U	2.	U	2.	I
BARIUM, TOTAL	05/02/91	0001	UG/L	B	102.	B	102.	I
	07/30/91	0001	UG/L		86.6		86.6	I
BENZENE	05/02/91	0001	UG/L	U	2.	U	2.	I
	07/30/91	0001	UG/L	U	2.	U	2.	I
	12/11/91	0001	UG/L	U	1.0	UJ	1.0	I
	12/12/91	2001	UG/L	U	1.0	UJ	1.0	I
	03/17/92	0001	UG/L	U	1.0	U	1.0	I
	06/17/92	0001	UG/L	U	1.0	UJ	1.0	I
	09/14/92	0001	UG/L	U	1.0	U	1.0	I
BENZO(A)ANTHRACENE	05/02/91	0001	UG/L	U	10.	U	10.	I
	07/30/91	0001	UG/L	U	10.	U	10.	I
BENZO(A)PYRENE	05/02/91	0001	UG/L	U	10.	U	10.	I
	07/30/91	0001	UG/L	U	10.	U	10.	I
BENZO(B)FLUORANTHENE	05/02/91	0001	UG/L	U	10.	U	10.	I
	07/30/91	0001	UG/L	U	10.	U	10.	I
BENZO(G,H,I)PERYLENE	05/02/91	0001	UG/L	U	10.	U	10.	I
	07/30/91	0001	UG/L	U	10.	U	10.	I
BENZO(K)FLUORANTHENE	05/02/91	0001	UG/L	U	10.	U	10.	I
	07/30/91	0001	UG/L	U	10.	U	10.	I
BENZOIC ACID	05/02/91	0001	UG/L	U	50.	UJ	50.	I
	07/30/91	0001	UG/L	U	50.	UJ	50.	I
BENZYL ALCOHOL	05/02/91	0001	UG/L	U	10.	U	10.	I
	07/30/91	0001	UG/L	U	10.	U	10.	I
BERYLLIUM	07/30/91	0001	UG/L	U	2.	U	2.	I
BERYLLIUM, TOTAL	05/02/91	0001	UG/L	U	2.	U	2.	I

PARAMETER VALUE INDICATOR (PVI): U - LESS THAN DETECTION LIMIT

GROUNDWATER QUALITY DATA BY LOCATION
SITE: TXT99 OU1 VALIDATED DATA
LOCATION: 0138
NORTH COORDINATE: 599681.10 FT
EAST COORDINATE: 1495320.65 FT
10/30/90 TO 09/18/92
REPORT DATE: 05/06/93

FORMATION OF COMPLETION: ALLUVIUM (AL)
HYDRAULIC FLOW RELATIONSHIP: UP GRADIENT (U)

PARAMETER NAME	LOG DATE	SAMPLE ID	UNITS OF MEASURE	PVI	LAB VALUE	PVI	VALIDATED VALUE	RUN TYPE
BETA-BHC	05/02/91	0001	UG/L	U	.05	U	.05	I
	07/30/91	0001	UG/L	U	.05	U	.05	I
BIS(2-CHLOROETHOXY)METHANE	05/02/91	0001	UG/L	U	10.	U	10.	I
	07/30/91	0001	UG/L	U	10.	U	10.	I
BIS(2-CHLOROETHYL)ETHER	05/02/91	0001	UG/L	U	10.	U	10.	I
	07/30/91	0001	UG/L	U	10.	U	10.	I
BIS(2-ETHYLHEXYL)PHTHALATE	05/02/91	0001	UG/L	U	10.	U	10.	I
	07/30/91	0001	UG/L	U	10.	U	10.	I
BISMUTH-210	07/30/91	0001	PCI/L	U	9.8		NA	I *
BROMOBENZENE	05/02/91	0001	UG/L	U	2.	UJ	2.	I
	07/30/91	0001	UG/L	U	2.	UJ	2.	I
	12/11/91	0001	UG/L	U	1.0	UJ	1.0	I
	12/12/91	2001	UG/L	U	1.0	UJ	1.0	I
	03/17/92	0001	UG/L	U	2.0	UJ	2.0	I
	06/17/92	0001	UG/L	U	2.0		NA	I
	09/14/92	0001	UG/L	U	2.0	UJ	2.0	I
BROMOCHLOROMETHANE	05/02/91	0001	% RECOVERY		97.		NA	I *
	07/30/91	0001	% RECOVERY		68.		NA	I *
	12/11/91	0001	% RECOVERY		68.		NA	I *
	12/12/91	2001	% RECOVERY		79.		NA	I *
	03/17/92	0001	% RECOVERY		95.		NA	I *
	06/17/92	0001	% RECOVERY		94.		NA	I *
	09/14/92	0001	% RECOVERY		86.		NA	I *
BROMODICHLOROMETHANE	05/02/91	0001	UG/L	U	1.	U	1.	I
	07/30/91	0001	UG/L	U	1.	U	1.	I
	12/11/91	0001	UG/L	U	1.0	UJ	1.0	I
	12/12/91	2001	UG/L	U	1.0	UJ	1.0	I
	03/17/92	0001	UG/L	U	1.0	U	1.0	I
	06/17/92	0001	UG/L	U	1.0	UJ	1.0	I
	09/14/92	0001	UG/L	U	1.0	UJ	1.0	I
BROMOFORM	05/02/91	0001	UG/L	U	2.	UJ	2.	I
	07/30/91	0001	UG/L	U	2.	U	2.	I
	12/11/91	0001	UG/L	U	1.0	UJ	1.0	I
	12/12/91	2001	UG/L	U	1.0	UJ	1.0	I
	03/17/92	0001	UG/L	U	2.0	U	2.0	I
	06/17/92	0001	UG/L	U	2.0	UJ	2.0	I
	09/14/92	0001	UG/L	U	2.0	UJ	2.0	I
BROMOMETHANE	05/02/91	0001	UG/L	U	1.2	U	1.2	I
	07/30/91	0001	UG/L	U	1.2	U	1.2	I
	12/11/91	0001	UG/L	U	2.0	UJ	2.0	I
	12/12/91	2001	UG/L	U	2.0	UJ	2.0	I
BUTYL BENZYL PHTHALATE	05/02/91	0001	UG/L	U	10.	U	10.	I
	07/30/91	0001	UG/L	U	10.	U	10.	I
CADMIUM, TOTAL	05/02/91	0001	UG/L		7.5		7.5	I
	07/30/91	0001	UG/L		4.1		4.1	I

PARAMETER VALUE INDICATOR (PVI): U - LESS THAN DETECTION LIMIT

GROUNDWATER QUALITY DATA BY LOCATION
SITE: TXT99 OU1 VALIDATED DATA
LOCATION: 0138
NORTH COORDINATE: 599681.10 FT
EAST COORDINATE: 1495320.65 FT
10/30/90 TO 09/18/92
REPORT DATE: 05/06/93

FORMATION OF COMPLETION: ALLUVIUM (AL)
HYDRAULIC FLOW RELATIONSHIP: UP GRADIENT (U)

PARAMETER NAME	LOG DATE	SAMPLE ID	UNITS OF MEASURE	PVI	LAB VALUE	PVI	VALIDATED VALUE	RUN TYPE
CALCIUM, TOTAL	05/02/91	0001	UG/L		138000.		NA	I *
	05/02/91	0001	UG/L		132000.		132000.	I
	07/30/91	0001	MG/L		124.		NA	I *
	07/30/91	0001	UG/L		137000.		137000.	I
	06/17/92	0001	UG/L		133000.		133000.	I
	09/14/92	0001	UG/L		129000.		129000.	I
CARBON TETRACHLORIDE	05/02/91	0001	UG/L	U	1.2	U	1.2	I
	07/30/91	0001	UG/L	U	1.2	U	1.2	I
	12/11/91	0001	UG/L	U	1.0	U	1.0	I
	12/12/91	2001	UG/L	U	1.0	U	1.0	I
	03/17/92	0001	UG/L	U	1.0	U	1.0	I
	06/17/92	0001	UG/L	U	1.0	UJ	1.0	I
	09/14/92	0001	UG/L	U	1.0	UJ	1.0	I
CHLORIDE	05/02/91	0001	MG/L		109.		NA	I *
	07/30/91	0001	MG/L		96.2		NA	I *
	03/17/92	0001	MG/L		103.		103.	I
	06/17/92	0001	MG/L		127.		127.	I
	09/14/92	0001	MG/L		162.		162.	I
CHLOROBENZENE	05/02/91	0001	UG/L	U	2.5	U	2.5	I
	07/30/91	0001	UG/L	U	2.	U	2.	I
	12/11/91	0001	UG/L	U	1.0	U	1.0	I
	12/12/91	2001	UG/L	U	1.0	U	1.0	I
	03/17/92	0001	UG/L	U	1.0	U	1.0	I
	06/17/92	0001	UG/L	U	1.0	UJ	1.0	I
	09/14/92	0001	UG/L	U	1.0	U	1.0	I
CHLOROETHANE	05/02/91	0001	UG/L	U	5.2	U	5.2	I
	07/30/91	0001	UG/L	U	5.2	U	5.2	I
	12/11/91	0001	UG/L	U	2.0	UJ	2.0	I
	12/12/91	2001	UG/L	U	2.0	UJ	2.0	I
CHLOROFORM	05/02/91	0001	UG/L	U	.5	U	.5	I
	07/30/91	0001	UG/L	U	.5	U	.5	I
	12/11/91	0001	UG/L	U	1.0	U	1.0	I
	12/12/91	2001	UG/L	U	1.0	U	1.0	I
	03/17/92	0001	UG/L	U	0.50	U	0.50	I
	06/17/92	0001	UG/L	U	0.50	UJ	0.50	I
	09/14/92	0001	UG/L	U	0.50	UJ	0.50	I
CHLOROMETHANE	05/02/91	0001	UG/L	U	.8	UJ	.8	I
	07/30/91	0001	UG/L	U	.8	UJ	.8	I
	12/11/91	0001	UG/L	U	2.0	UJ	2.0	I
	12/12/91	2001	UG/L	U	2.0	UJ	2.0	I
CHLOROTOLUENE	05/02/91	0001	UG/L	U	1.	U	1.	I
	07/30/91	0001	UG/L	U	1.	U	1.	I
CHROMIUM, TOTAL	05/02/91	0001	UG/L		125.		125.	I
	07/30/91	0001	UG/L		31.3		31.3	I
CHRYSENE	05/02/91	0001	UG/L	U	10.	U	10.	I
	07/30/91	0001	UG/L	U	10.	U	10.	I
COBALT, TOTAL	05/02/91	0001	UG/L	U	10.	U	10.	I

PARAMETER VALUE INDICATOR (PVI): U - LESS THAN DETECTION LIMIT

GROUNDWATER QUALITY DATA BY LOCATION
SITE: TXT99 OU1 VALIDATED DATA
LOCATION: 0138
NORTH COORDINATE: 599681.10 FT
EAST COORDINATE: 1495320.65 FT
10/30/90 TO 09/18/92
REPORT DATE: 05/06/93

FORMATION OF COMPLETION: ALLUVIUM (AL)
HYDRAULIC FLOW RELATIONSHIP: UP GRADIENT (U)

PARAMETER NAME	LOG DATE	SAMPLE ID	UNITS OF MEASURE	PVI	LAB VALUE	PVI	VALIDATED VALUE	RUN TYPE
COBALT, TOTAL	07/30/91	0001	UG/L	U	10.	U	10.	I
COPPER, TOTAL	05/02/91	0001	UG/L	B	20.1	B	20.1	I
	07/30/91	0001	UG/L	U	10.	U	10.	I
DELTA-BHC	05/02/91	0001	UG/L	U	.05	U	.05	I
	07/30/91	0001	UG/L	U	.05	U	.05	I
DI-N-BUTYL PHTHALATE	05/02/91	0001	UG/L	U	10.	U	10.	I
	07/30/91	0001	UG/L	U	10.	U	10.	I
DI-N-OCTYL PHTHALATE	05/02/91	0001	UG/L	U	10.	U	10.	I
	07/30/91	0001	UG/L	U	10.	U	10.	I
DIBENZO(A,H)ANTHRACENE	05/02/91	0001	UG/L	U	10.	UJ	10.	I
	07/30/91	0001	UG/L	U	10.	U	10.	I
DIBENZOFURAN	05/02/91	0001	UG/L	U	10.	U	10.	I
	07/30/91	0001	UG/L	U	10.	U	10.	I
DIBROMOCHLOROMETHANE	05/02/91	0001	UG/L	U	.9	U	.9	I
	07/30/91	0001	UG/L	U	.9	U	.9	I
	12/11/91	0001	UG/L	U	1.0	UJ	1.0	I
	12/12/91	2001	UG/L	U	1.0	UJ	1.0	I
	03/17/92	0001	UG/L	U	0.90	U	0.90	I
	06/17/92	0001	UG/L	U	0.90	UJ	0.90	I
	09/14/92	0001	UG/L	U	0.90	UJ	0.90	I
DIBROMOMETHANE	05/02/91	0001	UG/L	U	2.	UJ	2.	I
	07/30/91	0001	UG/L	U	2.	UJ	2.	I
	12/11/91	0001	UG/L	U	1.0	UJ	1.0	I
	12/12/91	2001	UG/L	U	1.0	UJ	1.0	I
	03/17/92	0001	UG/L	U	2.0	UJ	2.0	I
	06/17/92	0001	UG/L	B	2.3	UJ	2.3	I
	09/14/92	0001	UG/L	U	2.0	UJ	2.0	I
DIBUTYLCHLORENDATE	07/30/91	0001	% RECOVERY		82.		NA	I *
DICHLORODIFLUOROMETHANE	05/02/91	0001	UG/L	U	1.8	UJ	1.8	I
	07/30/91	0001	UG/L	U	1.8	U	1.8	I
	12/11/91	0001	UG/L	U	2.0		NA	I
	12/12/91	2001	UG/L	U	2.0		NA	I
DICHLOROMETHANE-METHYLENE CHLORIDE	05/02/91	0001	UG/L	U	5.	U	5.	I
	07/30/91	0001	UG/L	U	5.	U	5.	I
	12/11/91	0001	UG/L	U	4.0	U	4.0	I
	12/12/91	2001	UG/L	U	4.0	U	4.0	I
	03/17/92	0001	UG/L	U	4.0	U	4.0	I
	06/17/92	0001	UG/L	U	4.0	UJ	4.0	I
	09/14/92	0001	UG/L	U	4.0	UJ	4.0	I
DIELDRIN	05/02/91	0001	UG/L	U	.1	U	.1	I
	07/30/91	0001	UG/L	U	.02	U	.02	I
DIETHYL PHTHALATE	05/02/91	0001	UG/L	U	10.	U	10.	I
	07/30/91	0001	UG/L	U	10.	U	10.	I

PARAMETER VALUE INDICATOR (PVI): U - LESS THAN DETECTION LIMIT

GROUNDWATER QUALITY DATA BY LOCATION
SITE: TXT99 OU1 VALIDATED DATA
LOCATION: 0138
NORTH COORDINATE: 599681.10 FT
EAST COORDINATE: 1495320.65 FT
10/30/90 TO 09/18/92
REPORT DATE: 05/06/93

FORMATION OF COMPLETION: ALLUVIUM (AL)
HYDRAULIC FLOW RELATIONSHIP: UP GRADIENT (U)

PARAMETER NAME	LOG DATE	SAMPLE ID	UNITS OF MEASURE	PVI	LAB VALUE	PVI	VALIDATED VALUE	RUN TYPE
DIMETHYL PHTHALATE	05/02/91	0001	UG/L	U	10.	U	10.	I
	07/30/91	0001	UG/L	U	10.	U	10.	I
DISSOLVED OXYGEN	12/11/91	0001	MG/L		10.65		NA	I *
	03/17/92	0001	MG/L		4.64		NA	I *
	06/17/92	0001	MG/L		2.01		NA	I *
	09/14/92	0001	MG/L		2.64		NA	I *
ENDOSULFAN I(ALPHA)	05/02/91	0001	UG/L	U	.05	U	.05	I
	07/30/91	0001	UG/L	U	.05	U	.05	I
ENDOSULFAN II(BETA)	05/02/91	0001	UG/L	U	.1	U	.1	I
	07/30/91	0001	UG/L	U	.04	U	.04	I
ENDOSULFAN SULFATE	05/02/91	0001	UG/L	U	.1	U	.1	I
	07/30/91	0001	UG/L	U	.1	U	.1	I
ENDRIN	05/02/91	0001	UG/L	U	.1	U	.1	I
	07/30/91	0001	UG/L	U	.06	U	.06	I
ENDRIN ALDEHYDE -	07/30/91	0001	UG/L	U	.1	U	.1	I
ENDRIN KETONE	05/02/91	0001	UG/L	U	.1	U	.1	I
	07/30/91	0001	UG/L	U	.1	U	.1	I
ETHYLBENZENE	05/02/91	0001	UG/L	U	2.	U	2.	I
	07/30/91	0001	UG/L	U	2.	U	2.	I
	12/11/91	0001	UG/L	U	1.0	UJ	1.0	I
	12/12/91	2001	UG/L	U	1.0	UJ	1.0	I
	03/17/92	0001	UG/L	U	1.0	U	1.0	I
	06/17/92	0001	UG/L	U	1.0	UJ	1.0	I
	09/14/92	0001	UG/L	U	1.0	U	1.0	I
FLUORANTHENE	05/02/91	0001	UG/L	U	10.	U	10.	I
	07/30/91	0001	UG/L	U	10.	U	10.	I
FLUORENE	05/02/91	0001	UG/L	U	10.	U	10.	I
	07/30/91	0001	UG/L	U	10.	U	10.	I
FLUROBENZENE	05/02/91	0001	% RECOVERY		100.		NA	I *
	07/30/91	0001	% RECOVERY		97.		NA	I *
GAMMA CHLORDANE	05/02/91	0001	UG/L	U	.5	U	.5	I
	07/30/91	0001	UG/L	U	.05	U	.05	I
GAMMA-BHC (LINDANE)	05/02/91	0001	UG/L	U	.05	U	.05	I
	07/30/91	0001	UG/L	U	.04	U	.04	I
HEPTACHLOR	05/02/91	0001	UG/L	U	.05	U	.05	I
	07/30/91	0001	UG/L	U	.03	U	.03	I
HEPTACHLOR EPOXIDE	05/02/91	0001	UG/L	U	.05	U	.05	I
	07/30/91	0001	UG/L	U	.05	U	.05	I
HEXACHLOROBENZENE	05/02/91	0001	UG/L	U	10.	U	10.	I
	07/30/91	0001	UG/L	U	10.	U	10.	I

PARAMETER VALUE INDICATOR (PVI): U - LESS THAN DETECTION LIMIT

GROUNDWATER QUALITY DATA BY LOCATION
SITE: TXT99 OU1 VALIDATED DATA
LOCATION: 0138
NORTH COORDINATE: 599681.10 FT
EAST COORDINATE: 1495320.65 FT
10/30/90 TO 09/18/92
REPORT DATE: 05/06/93

FORMATION OF COMPLETION: ALLUVIUM (AL)
HYDRAULIC FLOW RELATIONSHIP: UP GRADIENT (U)

PARAMETER NAME	LOG DATE	SAMPLE ID	UNITS OF MEASURE	PVI	LAB VALUE	PVI	VALIDATED VALUE	RUN TYPE
HEXACHLOROBUTADIENE	05/02/91	0001	UG/L	U	10.	U	10.	I
	07/30/91	0001	UG/L	U	10.	U	10.	I
HEXACHLOROCYCLOPENTADIENE	05/02/91	0001	UG/L	U	10.	U	10.	I
	07/30/91	0001	UG/L	U	10.	U	10.	I
HEXACHLOROETHANE	05/02/91	0001	UG/L	U	10.	U	10.	I
	07/30/91	0001	UG/L	U	10.	UJ	10.	I
INDENO(1,2,3-CD)PYRENE	05/02/91	0001	UG/L	U	10.	UJ	10.	I
	07/30/91	0001	UG/L	U	10.	U	10.	I
IRON, TOTAL	05/02/91	0001	UG/L		298.		NA	I *
	05/02/91	0001	UG/L		444.		444.	I
	07/30/91	0001	MG/L		.0453		NA	I *
	07/30/91	0001	UG/L		109.		109.	I
	06/17/92	0001	UG/L	B	66.		66.	I
	09/14/92	0001	UG/L		157.		157.	I
ISOPHORONE	05/02/91	0001	UG/L	U	10.	U	10.	I
	07/30/91	0001	UG/L	U	10.	U	10.	I
LEAD, TOTAL	05/02/91	0001	UG/L	U	2.	U	2.	I
	07/30/91	0001	UG/L	U	2.	U	2.	I
MAGNESIUM, TOTAL	05/02/91	0001	UG/L		40300.		NA	I *
	05/02/91	0001	UG/L		38800.		38800.	I
	07/30/91	0001	MG/L		36.7		NA	I *
	07/30/91	0001	UG/L		40000.		40000.	I
	06/17/92	0001	UG/L		36300.		36300.	I
	09/14/92	0001	UG/L		38100.		38100.	I
MANGANESE, TOTAL	05/02/91	0001	UG/L		6.71		NA	I *
	05/02/91	0001	UG/L	B	8.7	B	8.7	I
	07/30/91	0001	MG/L		.0078		NA	I *
	07/30/91	0001	UG/L		4.6		4.6	I
	06/17/92	0001	UG/L	U	2.0	U	2.0	I
	09/14/92	0001	UG/L		6.8	UJ	6.80	I
MERCURY, TOTAL	05/02/91	0001	UG/L	U	.2	U	.2	I
	07/30/91	0001	UG/L	U	.2	U	.2	I
METHOXYCHLOR	05/02/91	0001	UG/L	U	.5	U	.5	I
	07/30/91	0001	UG/L	U	.5	U	.5	I
N-NITROSO-DI-N-PROPYLAMINE	05/02/91	0001	UG/L	U	10.	U	10.	I
	07/30/91	0001	UG/L	U	10.	U	10.	I
N-NITROSODIPHENYLAMINE	05/02/91	0001	UG/L	U	10.	U	10.	I
	07/30/91	0001	UG/L	U	10.	U	10.	I
NAPHTHALENE	05/02/91	0001	UG/L	U	10.	U	10.	I
	07/30/91	0001	UG/L	U	10.	U	10.	I
NICKEL, TOTAL	05/02/91	0001	UG/L		44.5		44.5	I
	07/30/91	0001	UG/L	U	20.	U	20.	I

PARAMETER VALUE INDICATOR (PVI): U - LESS THAN DETECTION LIMIT

GROUNDWATER QUALITY DATA BY LOCATION
SITE: TXT99 OU1 VALIDATED DATA
LOCATION: 0138
NORTH COORDINATE: 599681.10 FT
EAST COORDINATE: 1495320.65 FT
10/30/90 TO 09/18/92
REPORT DATE: 05/06/93

FORMATION OF COMPLETION: ALLUVIUM (AL)
HYDRAULIC FLOW RELATIONSHIP: UP GRADIENT (U)

PARAMETER NAME	LOG DATE	SAMPLE ID	UNITS OF MEASURE	PVI	LAB VALUE	PVI	VALIDATED VALUE	RUN TYPE
NITRATE NITRITE	05/02/91	0001	MG/L		4.18		NA	I *
	07/30/91	0001	MG/L		4.8		NA	I *
	03/17/92	0001	MG/L		3.3		3.3	I
	06/17/92	0001	MG/L		2.9		2.9	I
	09/14/92	0001	MG/L		3.1		3.1	I
NITROBENZENE	05/02/91	0001	UG/L	U	10.	U	10.	I
	07/30/91	0001	UG/L	U	10.	U	10.	I
NITROBENZENE-D5	07/30/91	0001	% RECOVERY		46.		NA	I *
O-CHLOROFLUROBENZENE	05/02/91	0001	% RECOVERY		101.		NA	I *
	07/30/91	0001	% RECOVERY		75.		NA	I *
PENTACHLOROPHENOL	05/02/91	0001	UG/L	U	50.	U	50.	I
	07/30/91	0001	UG/L	U	50.	U	50.	I
PH	12/11/91	0001	SU		7.1		NA	I *
	03/17/92	0001	SU		7.02		NA	I *
	06/17/92	0001	SU		7.22		NA	I *
	09/14/92	0001	SU		7.49		NA	I *
PHENANTHRENE	05/02/91	0001	UG/L	U	10.	U	10.	I
	07/30/91	0001	UG/L	U	10.	U	10.	I
PHENOL	05/02/91	0001	UG/L	U	10.	U	10.	I
	07/30/91	0001	UG/L	U	10.	U	10.	I
PHENOL-d5	07/30/91	0001	% RECOVERY		19.		NA	I *
PLUTONIUM-238	07/30/91	0001	PCI/L	U	1.		NA	I *
PLUTONIUM-239/240	07/30/91	0001	PCI/L	U	1.		NA	I *
POTASSIUM, TOTAL	05/02/91	0001	UG/L	B	3260.	B	3260.	I
	05/02/91	1001	UG/L		3220.		NA	I *
	07/30/91	0001	UG/L		3620.		3620.	I
	07/30/91	0001	MG/L		3.36		NA	I *
	06/17/92	0001	UG/L	B	2650.		2650.	I
	09/14/92	0001	UG/L		3600.		3600.	I
PYRENE	05/02/91	0001	UG/L	U	10.	U	10.	I
	07/30/91	0001	UG/L	U	10.	U	10.	I
RADIUM-226	07/30/91	0001	PCI/L	U	1.		NA	I *
REDOX POTENTIAL	12/11/91	0001	MVOLTS		206.4		NA	I *
	03/17/92	0001	MVOLTS		-110.6		NA	I *
	06/17/92	0001	MVOLTS		-63.2		NA	I *
	09/14/92	0001	MVOLTS		-53.3		NA	I *
SELENIUM, TOTAL	05/02/91	0001	UG/L	U	2.	UJ	2.	I
	07/30/91	0001	UG/L	U	2.	UJ	2.	I
SILVER, TOTAL	05/02/91	0001	UG/L		24.		24.	I
	07/30/91	0001	UG/L		21.9		21.9	I

PARAMETER VALUE INDICATOR (PVI): U - LESS THAN DETECTION LIMIT

GROUNDWATER QUALITY DATA BY LOCATION
SITE: TXT99 OU1 VALIDATED DATA
LOCATION: 0138
NORTH COORDINATE: 599681.10 FT
EAST COORDINATE: 1495320.65 FT
10/30/90 TO 09/18/92
REPORT DATE: 05/06/93

FORMATION OF COMPLETION: ALLUVIUM (AL)
HYDRAULIC FLOW RELATIONSHIP: UP GRADIENT (U)

PARAMETER NAME	LOG DATE	SAMPLE ID	UNITS OF MEASURE	PVI	LAB VALUE	PVI	VALIDATED VALUE	RUN TYPE
SODIUM, TOTAL	05/02/91	0001	UG/L		60300.		NA	I *
	05/02/91	0001	UG/L		59400.		59400.	I
	07/30/91	0001	MG/L		64.1		NA	I *
	07/30/91	0001	UG/L		57200.		57200.	I
	06/17/92	0001	UG/L		64500.		64500.	I
	09/14/92	0001	UG/L		70300.		70300.	I
SPECIFIC CONDUCTANCE	12/11/91	0001	UMHOS/CM		750		NA	I *
	03/17/92	0001	UMHOS/CM		820		NA	I *
	06/17/92	0001	UMHOS/CM		850		NA	I *
	09/14/92	0001	UMHOS/CM		890		NA	I *
STRONTIUM-90	07/30/91	0001	PCI/L	U	1.1		NA	I *
SULFATE	05/02/91	0001	MG/L		76.		NA	I *
	07/30/91	0001	MG/L		93.2		NA	I *
	03/17/92	0001	MG/L		65.4		65.4	I
	06/17/92	0001	MG/L		25.1		25.1	I
	09/14/92	0001	MG/L		72.0		72.0	I
TEMPERATURE	12/11/91	0001	DEG C		12.0		NA	I *
	03/17/92	0001	DEG C		13.0		NA	I *
	06/17/92	0001	DEG C		14.3		NA	I *
	09/14/92	0001	DEG C		14.5		NA	I *
TETRACHLOROETHENE	05/02/91	0001	UG/L	U	.3	U	.3	I
	07/30/91	0001	UG/L	U	.3	U	.3	I
	12/11/91	0001	UG/L	U	1.0	U	1.0	I
	12/12/91	2001	UG/L	U	1.0	U	1.0	I
	03/17/92	0001	UG/L	U	0.30	U	0.30	I
	06/17/92	0001	UG/L	U	0.30	UJ	0.30	I
	09/14/92	0001	UG/L	U	0.30	U	0.30	I
THALLIUM, TOTAL	05/02/91	0001	UG/L	U	2.	U	2.	I
	07/30/91	0001	UG/L	U	2.	U	2.	I
THORIUM-228	07/30/91	0001	PCI/L		1.88		NA	I *
THORIUM-230	07/30/91	0001	PCI/L	U	1.		NA	I *
THORIUM-232	07/30/91	0001	PCI/L	U	1.		NA	I *
TOLUENE	05/02/91	0001	UG/L	U	2.	U	2.	I
	07/30/91	0001	UG/L	U	2.	U	2.	I
	12/11/91	0001	UG/L	U	1.0	UJ	1.0	I
	12/12/91	2001	UG/L	U	1.0	UJ	1.0	I
	03/17/92	0001	UG/L	U	2.0	U	2.0	I
	06/17/92	0001	UG/L	U	2.0	UJ	2.0	I
	09/14/92	0001	UG/L	U	2.0	U	2.0	I
TOTAL XYLENES	05/02/91	0001	UG/L	U	1.	U	1.	I
	07/30/91	0001	UG/L	U	1.	U	1.	I
	12/11/91	0001	UG/L	U	2.0	UJ	2.0	I
	12/12/91	2001	UG/L	U	2.0	UJ	2.0	I
	03/17/92	0001	UG/L	U	2.0	U	2.0	I
	06/17/92	0001	UG/L	U	2.0	UJ	2.0	I

PARAMETER VALUE INDICATOR (PVI): U - LESS THAN DETECTION LIMIT

GROUNDWATER QUALITY DATA BY LOCATION
SITE: TXT99 OU1 VALIDATED DATA
LOCATION: 0138
NORTH COORDINATE: 599681.10 FT
EAST COORDINATE: 1495320.65 FT
10/30/90 TO 09/18/92
REPORT DATE: 05/06/93

FORMATION OF COMPLETION: ALLUVIUM (AL)
HYDRAULIC FLOW RELATIONSHIP: UP GRADIENT (U)

PARAMETER NAME	LOG DATE	SAMPLE ID	UNITS OF MEASURE	PVI	LAB VALUE	PVI	VALIDATED VALUE	RUN TYPE
TOTAL XYLENES	09/14/92	0001	UG/L	U	2.0	U	2.0	I
TOXAPHENE	05/02/91	0001	UG/L	U	1.	U	1.	I
	07/30/91	0001	UG/L	U	2.4	U	2.4	I
TRICHLOROETHENE	05/02/91	0001	UG/L	U	1.2	U	1.2	I
	07/30/91	0001	UG/L	U	1.2	U	1.2	I
	12/11/91	0001	UG/L	U	1.0	U	1.0	I
	12/12/91	2001	UG/L	U	1.0	U	1.0	I
	03/17/92	0001	UG/L	U	1.2	U	1.2	I
	06/17/92	0001	UG/L	U	1.2	UJ	1.2	I
	09/14/92	0001	UG/L	U	1.2	UJ	1.2	I
TRICHLOROFLUOROMETHANE	05/02/91	0001	UG/L	U	2.	U	2.	I
	07/30/91	0001	UG/L	U	2.	U	2.	I
	12/11/91	0001	UG/L	U	2.0	U	2.0	I
	12/12/91	2001	UG/L	U	2.0	U	2.0	I
	03/17/92	0001	UG/L	U	2.0	U	2.0	I
	06/17/92	0001	UG/L	U	2.0	UJ	2.0	I
	09/14/92	0001	UG/L	U	2.0	U	2.0	I
TRIFLUOROTOLUENE	12/11/91	0001	% RECOVERY		78.		NA	I *
	12/12/91	2001	% RECOVERY		89.		NA	I *
	03/17/92	0001	% RECOVERY		95.		NA	I *
	06/17/92	0001	% RECOVERY		109.		NA	I *
	09/14/92	0001	% RECOVERY		99.		NA	I *
TRITIUM	07/30/91	0001	PCI/L		4840.		NA	I *
	12/11/91	0001	PCI/L		2200.		NA	I *
	03/17/92	0001	PCI/L		1800.		NA	I *
	06/17/92	0001	PCI/L		3400.		NA	I *
	09/14/92	0001	PCI/L		3210.		NA	I *
URANIUM-234	07/30/91	0001	PCI/L	U	1.		NA	I *
URANIUM-235/236	07/30/91	0001	PCI/L	U	1.		NA	I *
URANIUM-238	07/30/91	0001	PCI/L	U	1.		NA	I *
VANADIUM, TOTAL	05/02/91	0001	UG/L	B	14.8	B	14.8	I
	07/30/91	0001	UG/L		12.2		12.2	I
VINYL CHLORIDE	05/02/91	0001	UG/L	U	1.8	U	1.8	I
	07/30/91	0001	UG/L	U	1.8	UJ	1.8	I
	12/11/91	0001	UG/L	U	2.0	UJ	2.0	I
	12/12/91	2001	UG/L	U	2.0	UJ	2.0	I
	03/17/92	0001	UG/L	U	1.8	UJ	1.8	I
	06/17/92	0001	UG/L	U	1.8	UJ	1.8	I
	09/14/92	0001	UG/L	U	1.8	U	1.8	I
ZINC, TOTAL	05/02/91	0001	UG/L	B	11.1	B	11.1	I
	07/30/91	0001	UG/L		7.2		7.2	I

PARAMETER VALUE INDICATOR (PVI): U - LESS THAN DETECTION LIMIT

GROUNDWATER QUALITY DATA BY LOCATION
SITE: TXT99 OU1 VALIDATED DATA
LOCATION: 0151 44-1
NORTH COORDINATE: 597275.41 FT
EAST COORDINATE: 1495545.64 FT
10/30/90 TO 09/18/92
REPORT DATE: 05/06/93

FORMATION OF COMPLETION: ALLUVIUM (AL)
HYDRAULIC FLOW RELATIONSHIP: ON SITE (O)

PARAMETER NAME	LOG DATE	SAMPLE ID	UNITS OF MEASURE	PVI	LAB VALUE	PVI	VALIDATED VALUE	RUN TYPE
1,1,1,2-TETRACHLOROETHANE	11/04/90	0001	UG/L	U	1.	UJ	1.	I
	05/06/91	0001	UG/L	U	.3	UJ	.3	I
	12/17/91	4001	UG/L	U	1.0	UJ	1.0	I
	12/18/91	0001	UG/L	U	1.0	UJ	1.0	I
	12/18/91	3001	UG/L	U	1.0	UJ	1.0	I
1,1,1-TRICHLOROETHANE	11/04/90	0001	UG/L	U	.3	U	.3	I
	05/06/91	0001	UG/L	U	.3	UJ	.3	I
	12/17/91	4001	UG/L	U	1.0	U	1.0	I
	12/18/91	0001	UG/L	U	1.0	UJ	1.0	I
	12/18/91	3001	UG/L	U	1.0	UJ	1.0	I
1,1,2,2-TETRACHLOROETHANE	11/04/90	0001	UG/L	U	.3	U	.3	I
	05/06/91	0001	UG/L	U	.3	U	.3	I
	12/17/91	4001	UG/L	U	1.0	U	1.0	I
	12/18/91	0001	UG/L	U	1.0	UJ	1.0	I
	12/18/91	3001	UG/L	U	1.0	UJ	1.0	I
1,1,2-TRICHLOROETHANE	11/04/90	0001	UG/L	U	.2	U	.2	I
	05/06/91	0001	UG/L	U	.2	U	.2	I
	12/17/91	4001	UG/L	U	1.0	UJ	1.0	I
	12/18/91	0001	UG/L	U	1.0	UJ	1.0	I
	12/18/91	3001	UG/L	U	1.0	UJ	1.0	I
1,1-DICHLOROETHANE	11/04/90	0001	UG/L	U	.7	U	.7	I
	05/06/91	0001	UG/L	U	.7	U	.7	I
	12/17/91	4001	UG/L	U	1.0	U	1.0	I
	12/18/91	0001	UG/L	U	1.0	U	1.0	I
	12/18/91	3001	UG/L	U	1.0	U	1.0	I
1,1-DICHLOROETHENE	11/04/90	0001	UG/L	U	1.3	U	1.3	I
	05/06/91	0001	UG/L	U	1.3	U	1.3	I
	12/17/91	4001	UG/L		1.6	J	1.6	I
	12/18/91	0001	UG/L	U	1.0	U	1.0	I
	12/18/91	3001	UG/L	U	1.0	U	1.0	I
1,2,3-TRICHLOROPROPANE	11/04/90	0001	UG/L	U	1.	UJ	1.	I
	05/06/91	0001	UG/L	U	1.	UJ	1.	I
	12/17/91	4001	UG/L	U	1.0	UJ	1.0	I
	12/18/91	0001	UG/L	U	1.0	UJ	1.0	I
	12/18/91	3001	UG/L	U	1.0	UJ	1.0	I
1,2-DICHLOROBENZENE	11/04/90	0001	UG/L	U	1.5	U	1.5	I
	05/06/91	0001	UG/L	U	1.5	U	1.5	I
	12/17/91	4001	UG/L	U	1.0	U	1.0	I
	12/18/91	0001	UG/L	U	1.0	UJ	1.0	I
	12/18/91	3001	UG/L	U	1.0	UJ	1.0	I
1,2-DICHLOROETHANE	11/04/90	0001	UG/L	U	.3	U	.3	I
	05/06/91	0001	UG/L	U	.3	U	.3	I
	12/17/91	4001	UG/L	U	1.0	UJ	1.0	I
	12/18/91	0001	UG/L	U	1.0	UJ	1.0	I
	12/18/91	3001	UG/L	U	1.0	UJ	1.0	I
1,2-DICHLOROETHENE	05/06/91	0001	UG/L	U	1.	U	1.	I
1,2-DICHLOROPROPANE	11/04/90	0001	UG/L	U	.4	U	.4	I

PARAMETER VALUE INDICATOR (PVI): U - LESS THAN DETECTION LIMIT

GROUNDWATER QUALITY DATA BY LOCATION
SITE: TXT99 OU1 VALIDATED DATA
LOCATION: 0151 44-1
NORTH COORDINATE: 597275.41 FT
EAST COORDINATE: 1495545.64 FT
10/30/90 TO 09/18/92
REPORT DATE: 05/06/93

FORMATION OF COMPLETION: ALLUVIUM (AL)
HYDRAULIC FLOW RELATIONSHIP: ON SITE (O)

PARAMETER NAME	LOG DATE	SAMPLE ID	UNITS OF MEASURE	PVI	LAB VALUE	PVI	VALIDATED VALUE	RUN TYPE
1,2-DICHLOROPROPANE	05/06/91	0001	UG/L	U	.4	U	.4	I
	12/17/91	4001	UG/L	U	1.0	U	1.0	I
	12/18/91	0001	UG/L	U	1.0	UJ	1.0	I
	12/18/91	3001	UG/L	U	1.0	UJ	1.0	I
1,2-TRANS-DICHLOROETHENE	11/04/90	0001	UG/L	U	1.	U	1.	I
	05/06/91	0001	UG/L	U	1.	U	1.	I
	12/17/91	4001	UG/L	U	1.0	U	1.0	I
	12/18/91	0001	UG/L	U	1.0	UJ	1.0	I
	12/18/91	3001	UG/L	U	1.0	UJ	1.0	I
1,3-CIS-DICHLOROPROPENE	11/04/90	0001	UG/L	U	3.4	U	3.4	I
	05/06/91	0001	UG/L	U	3.4	U	3.4	I
	12/17/91	4001	UG/L	U	1.0	U	1.0	I
	12/18/91	0001	UG/L	U	1.0	UJ	1.0	I
	12/18/91	3001	UG/L	U	1.0	UJ	1.0	I
1,3-DICHLOROBENZENE	11/04/90	0001	UG/L	U	3.2	U	3.2	I
	05/06/91	0001	UG/L	U	3.2	U	3.2	I
	12/17/91	4001	UG/L	U	1.0	U	1.0	I
	12/18/91	0001	UG/L	U	1.0	UJ	1.0	I
	12/18/91	3001	UG/L	U	1.0	UJ	1.0	I
1,3-TRANS-DICHLOROPROPENE	11/04/90	0001	UG/L	U	3.4	U	3.4	I
	05/06/91	0001	UG/L	U	3.4	U	3.4	I
	12/17/91	4001	UG/L	U	1.0	U	1.0	I
	12/18/91	0001	UG/L	U	1.0	UJ	1.0	I
	12/18/91	3001	UG/L	U	1.0	UJ	1.0	I
1,4-DICHLOROBENZENE	11/04/90	0001	UG/L	U	2.4	U	2.4	I
	05/06/91	0001	UG/L	U	2.4	U	2.4	I
	12/17/91	4001	UG/L	U	1.0	U	1.0	I
	12/18/91	0001	UG/L	U	1.0	UJ	1.0	I
	12/18/91	3001	UG/L	U	1.0	UJ	1.0	I
1-CHLOROHEXANE	11/04/90	0001	UG/L	U	1.	UJ	1.	I
	05/06/91	0001	UG/L	U	1.	UJ	1.	I
2,2'-OXYBIS (1-CHLOROPROPANE)	11/04/90	0001	UG/L	U	20.	UJ	20.	I
	05/06/91	0001	UG/L	U	20.	UJ	20.	I
2-CHLOROETHYLVINYLETHER	11/04/90	0001	UG/L	U	1.3	U	1.3	I
	05/06/91	0001	UG/L	U	1.3	UJ	1.3	I
	12/17/91	4001	UG/L	U	5.0		NA	I
	12/18/91	0001	UG/L	U	5.0	UJ	5.0	I
	12/18/91	3001	UG/L	U	5.0	UJ	5.0	I
2-CHLOROTOLUENE	12/17/91	4001	UG/L	U	1.0	UJ	1.0	I
	12/18/91	0001	UG/L	U	1.0	UJ	1.0	I
	12/18/91	3001	UG/L	U	1.0	UJ	1.0	I
ALKALINITY	12/18/91	0001	MG/L		3.89		NA	I *
BENZENE	11/04/90	0001	UG/L	U	2.	U	2.	I
	05/06/91	0001	UG/L	U	2.	UJ	2.	I
	12/17/91	4001	UG/L	U	1.0	U	1.0	I

PARAMETER VALUE INDICATOR (PVI): U - LESS THAN DETECTION LIMIT

GROUNDWATER QUALITY DATA BY LOCATION
SITE: TXT99 OU1 VALIDATED DATA
LOCATION: 0151 44-1
NORTH COORDINATE: 597275.41 FT
EAST COORDINATE: 1495545.64 FT
10/30/90 TO 09/18/92
REPORT DATE: 05/06/93

FORMATION OF COMPLETION: ALLUVIUM (AL)
HYDRAULIC FLOW RELATIONSHIP: ON SITE (O)

PARAMETER NAME	LOG DATE	SAMPLE ID	UNITS OF MEASURE	PVI	LAB VALUE	PVI	VALIDATED VALUE	RUN TYPE
BENZENE	12/18/91	0001	UG/L	U	1.0	U	1.0	I
	12/18/91	3001	UG/L	U	1.0	U	1.0	I
BROMOBENZENE	11/04/90	0001	UG/L	U	2.	UJ	2.	I
	05/06/91	0001	UG/L	U	2.	UJ	2.	I
	12/17/91	4001	UG/L	U	1.0	UJ	1.0	I
	12/18/91	0001	UG/L	U	1.0	UJ	1.0	I
	12/18/91	3001	UG/L	U	1.0	UJ	1.0	I
BROMOCHLOROMETHANE	11/04/90	0001	% RECOVERY		94.		NA	I *
	05/06/91	0001	% RECOVERY		89.		NA	I *
	12/17/91	4001	% RECOVERY		99.		NA	I *
	12/18/91	0001	% RECOVERY		110.		NA	I *
	12/18/91	3001	% RECOVERY		91.		NA	I *
BROMODICHLOROMETHANE	11/04/90	0001	UG/L	U	1.	U	1.	I
	05/06/91	0001	UG/L	U	1.	U	1.	I
	12/17/91	4001	UG/L	U	1.0	U	1.0	I
	12/18/91	0001	UG/L	U	1.0	UJ	1.0	I
	12/18/91	3001	UG/L	U	1.0	UJ	1.0	I
BROMOFORM	11/04/90	0001	UG/L	U	2.	U	2.	I
	05/06/91	0001	UG/L	U	2.	U	2.	I
	12/17/91	4001	UG/L	U	1.0	U	1.0	I
	12/18/91	0001	UG/L	U	1.0	UJ	1.0	I
	12/18/91	3001	UG/L	U	1.0	UJ	1.0	I
BROMOMETHANE	05/06/91	0001	UG/L	U	1.2	U	1.2	I
	12/17/91	4001	UG/L	U	2.0		NA	I
	12/18/91	0001	UG/L	U	2.0		NA	I
	12/18/91	3001	UG/L	U	2.0		NA	I
CALCIUM, TOTAL	11/04/90	0001	UG/L		189000.		NA	I *
	05/06/91	0001	UG/L		137000.		NA	I *
CARBON TETRACHLORIDE	11/04/90	0001	UG/L	U	1.2	U	1.2	I
	05/06/91	0001	UG/L	U	1.2	U	1.2	I
	12/17/91	4001	UG/L	U	1.0	U	1.0	I
	12/18/91	0001	UG/L	U	1.0	UJ	1.0	I
	12/18/91	3001	UG/L	U	1.0	UJ	1.0	I
CHLORIDE	11/04/90	0001	MG/L		9.76		NA	I *
	05/06/91	0001	MG/L		7.3		NA	I *
CHLOROBENZENE	11/04/90	0001	UG/L	U	2.	U	2.	I
	05/06/91	0001	UG/L	U	2.	U	2.	I
	12/17/91	4001	UG/L	U	1.0	U	1.0	I
	12/18/91	0001	UG/L	U	1.0	UJ	1.0	I
	12/18/91	3001	UG/L	U	1.0	UJ	1.0	I
CHLOROETHANE	05/06/91	0001	UG/L	U	5.2	U	5.2	I
	12/17/91	4001	UG/L	U	2.0	UJ	2.0	I
	12/18/91	0001	UG/L	U	2.0		NA	I
	12/18/91	3001	UG/L	U	2.0		NA	I
CHLOROFORM	11/04/90	0001	UG/L	U	.5	U	.5	I

PARAMETER VALUE INDICATOR (PVI): U - LESS THAN DETECTION LIMIT

GROUNDWATER QUALITY DATA BY LOCATION
SITE: TXT99 OU1 VALIDATED DATA
LOCATION: 0151 44-1
NORTH COORDINATE: 597275.41 FT
EAST COORDINATE: 1495545.64 FT
10/30/90 TO 09/18/92
REPORT DATE: 05/06/93

FORMATION OF COMPLETION: ALLUVIUM (AL)
HYDRAULIC FLOW RELATIONSHIP: ON SITE (O)

PARAMETER NAME	LOG DATE	SAMPLE ID	UNITS OF MEASURE	PVI	LAB VALUE	PVI	VALIDATED VALUE	RUN TYPE
CHLOROFORM	05/06/91	0001	UG/L	U	.5	U	.5	I
	12/17/91	4001	UG/L		3.8	J	3.8	I
	12/18/91	0001	UG/L	U	1.0	UJ	1.0	I
	12/18/91	3001	UG/L		4.5	J	4.5	I
CHLOROMETHANE	05/06/91	0001	UG/L	U	.8	U	.8	I
	12/17/91	4001	UG/L	U	2.0	UJ	2.0	I
	12/18/91	0001	UG/L	U	2.0	UJ	2.0	I
	12/18/91	3001	UG/L	U	2.0	UJ	2.0	I
CHLOROTOLUENE	11/04/90	0001	UG/L	U	1.	U	1.	I
	05/06/91	0001	UG/L	U	1.	U	1.	I
DIBROMOCHLOROMETHANE	11/04/90	0001	UG/L	U	.9	U	.9	I
	05/06/91	0001	UG/L	U	.9	U	.9	I
	12/17/91	4001	UG/L	U	1.0		NA	I
	12/18/91	0001	UG/L	U	1.0	UJ	1.0	I
	12/18/91	3001	UG/L	U	1.0	UJ	1.0	I
DIBROMOMETHANE	11/04/90	0001	UG/L	U	2.	UJ	2.	I
	05/06/91	0001	UG/L	U	2.	UJ	2.	I
	12/17/91	4001	UG/L	U	1.0	UJ	1.0	I
	12/18/91	0001	UG/L	U	1.0	UJ	1.0	I
	12/18/91	3001	UG/L	U	1.0	UJ	1.0	I
DICHLORODIFLUOROMETHANE	05/06/91	0001	UG/L	U	1.8	U	1.8	I
	12/17/91	4001	UG/L	U	2.0		NA	I
	12/18/91	0001	UG/L	U	2.0		NA	I
	12/18/91	3001	UG/L	U	2.0		NA	I
DICHLOROMETHANE-METHYLENE CHLORIDE	11/04/90	0001	UG/L	U	2.	UJ	2.	I
	05/06/91	0001	UG/L	U	5.	U	5.	I
	12/17/91	4001	UG/L	U	4.0	U	4.0	I
	12/18/91	0001	UG/L	U	4.0	UJ	4.0	I
	12/18/91	3001	UG/L	U	4.0	UJ	4.0	I
DISSOLVED OXYGEN	12/18/91	0001	MG/L		3.84		NA	I *
ETHYLBENZENE	11/04/90	0001	UG/L	U	2.	U	2.	I
	05/06/91	0001	UG/L	U	2.	UJ	2.	I
	12/17/91	4001	UG/L	U	1.0	U	1.0	I
	12/18/91	0001	UG/L	U	1.0	U	1.0	I
	12/18/91	3001	UG/L	U	1.0	U	1.0	I
FLUROBENZENE	11/04/90	0001	% RECOVERY		105.		NA	I *
	05/06/91	0001	% RECOVERY		81.		NA	I *
IRON, TOTAL	11/04/90	0001	UG/L		18100.		NA	I *
	05/06/91	0001	UG/L		8620.		NA	I *
MAGNESIUM, TOTAL	11/04/90	0001	UG/L		72800.		NA	I *
	05/06/91	0001	UG/L		58500.		NA	I *
MANGANESE, TOTAL	11/04/90	0001	UG/L		440.		NA	I *
	05/06/91	0001	UG/L		205.		NA	I *
NITRATE NITRITE	11/04/90	0001	MG/L	U	.1		NA	I *

PARAMETER VALUE INDICATOR (PVI): U - LESS THAN DETECTION LIMIT

GROUNDWATER QUALITY DATA BY LOCATION
SITE: TXT99 OU1 VALIDATED DATA
LOCATION: 0151 44-1
NORTH COORDINATE: 597275.41 FT
EAST COORDINATE: 1495545.64 FT
10/30/90 TO 09/18/92
REPORT DATE: 05/06/93

FORMATION OF COMPLETION: ALLUVIUM (AL)
HYDRAULIC FLOW RELATIONSHIP: ON SITE (O)

PARAMETER NAME	LOG DATE	SAMPLE ID	UNITS OF MEASURE	PVI	LAB VALUE	PVI	VALIDATED VALUE	RUN TYPE
NITRATE NITRITE	05/06/91	0001	MG/L	U	.1		NA	I *
O-CHLOROFLUROBENZENE	11/04/90	0001	% RECOVERY		86.		NA	I *
	05/06/91	0001	% RECOVERY		77.		NA	I *
PH	12/18/91	0001	SU		7.12		NA	I *
POTASSIUM, TOTAL	11/04/90	0001	UG/L		3660.		NA	I *
	05/06/91	0001	UG/L		3430.		NA	I *
REDOX POTENTIAL	12/18/91	0001	MVOLTS		57.1		NA	I *
SODIUM, TOTAL	11/04/90	0001	UG/L		7440.		NA	I *
	05/06/91	0001	UG/L		9200.		NA	I *
SPECIFIC CONDUCTANCE	12/18/91	0001	UMHOS/CM		550		NA	I *
SULFATE	11/04/90	0001	MG/L		121.		NA	I *
	05/06/91	0001	MG/L		115.		NA	I *
TEMPERATURE	12/18/91	0001	DEG C		12.6		NA	I *
TETRACHLOROETHENE	11/04/90	0001	UG/L	U	.3	U	.3	I
	05/06/91	0001	UG/L	U	.3	U	.3	I
	12/17/91	4001	UG/L	U	1.0	U	1.0	I
	12/18/91	0001	UG/L	U	1.0	UJ	1.0	I
	12/18/91	3001	UG/L	U	1.0	UJ	1.0	I
TOLUENE	11/04/90	0001	UG/L	U	2.	U	2.	I
	05/06/91	0001	UG/L	U	2.	UJ	2.	I
	12/17/91	4001	UG/L	U	1.0	U	1.0	I
	12/18/91	0001	UG/L	U	1.0	U	1.0	I
	12/18/91	3001	UG/L	U	1.0	U	1.0	I
TOTAL XYLENES	11/04/90	0001	UG/L	U	1.	U	1.	I
	05/06/91	0001	UG/L	U	1.	UJ	1.	I
	12/17/91	4001	UG/L	U	2.0		NA	I
	12/18/91	0001	UG/L	U	2.0	U	2.0	I
	12/18/91	3001	UG/L	U	2.0	U	2.0	I
TRICHLOROETHENE	11/04/90	0001	UG/L	U	1.2	U	1.2	I
	05/06/91	0001	UG/L	U	1.2	U	1.2	I
	12/17/91	4001	UG/L	U	1.0	U	1.0	I
	12/18/91	0001	UG/L	U	1.0	UJ	1.0	I
	12/18/91	3001	UG/L	U	1.0	UJ	1.0	I
TRICHLOROFLUOROMETHANE	11/04/90	0001	UG/L	U	2.	U	2.	I
	05/06/91	0001	UG/L	U	2.	U	2.	I
	12/17/91	4001	UG/L	U	2.0	U	2.0	I
	12/18/91	0001	UG/L	U	2.0	UJ	2.0	I
	12/18/91	3001	UG/L	U	2.0	UJ	2.0	I
TRIFLUOROTOLUENE	12/17/91	4001	% RECOVERY		102.		NA	I *
	12/18/91	0001	% RECOVERY		108.		NA	I *
	12/18/91	3001	% RECOVERY		103.		NA	I *
TRITIUM	11/04/90	0001	PCI/L	U	500.		NA	I *

PARAMETER VALUE INDICATOR (PVI): U - LESS THAN DETECTION LIMIT

GROUNDWATER QUALITY DATA BY LOCATION
SITE: TXT99 OU1 VALIDATED DATA
LOCATION: 0151 44-1
NORTH COORDINATE: 597275.41 FT
EAST COORDINATE: 1495545.64 FT
10/30/90 TO 09/18/92
REPORT DATE: 05/06/93

FORMATION OF COMPLETION: ALLUVIUM (AL)
HYDRAULIC FLOW RELATIONSHIP: ON SITE (O)

PARAMETER NAME	LOG DATE	SAMPLE ID	UNITS OF MEASURE	PVI	LAB VALUE	PVI	VALIDATED VALUE	RUN TYPE
TRITIUM	12/17/91	4001	PCI/L	U	500.		NA	I *
	12/18/91	0001	PCI/L		518.		NA	I *
VINYL CHLORIDE	11/04/90	0001	UG/L	U	1.8	U	1.8	I
	05/06/91	0001	UG/L	U	1.8	U	1.8	I
	12/17/91	4001	UG/L	U	2.0	UJ	2.0	I
	12/18/91	0001	UG/L	U	2.0	UJ	2.0	I
	12/18/91	3001	UG/L	U	2.0	UJ	2.0	I

PARAMETER VALUE INDICATOR (PVI): U - LESS THAN DETECTION LIMIT

GROUNDWATER QUALITY DATA BY LOCATION
SITE: TXT99 OU1 VALIDATED DATA
LOCATION: 0152 46-2
NORTH COORDINATE: 596982.64 FT
EAST COORDINATE: 1494955.35 FT
10/30/90 TO 09/18/92
REPORT DATE: 05/06/93

FORMATION OF COMPLETION: ALLUVIUM (AL)
HYDRAULIC FLOW RELATIONSHIP: DOWN GRADIENT (D)

PARAMETER NAME	LOG DATE	SAMPLE ID	UNITS OF MEASURE	PVI	LAB VALUE	PVI	VALIDATED VALUE	RUN TYPE
1,1,1,2-TETRACHLOROETHANE	10/30/90	0001	UG/L	U	1.	UJ	1.	I
	01/30/91	0001	UG/L	U	1.	UJ	1.	I
	05/03/91	0001	UG/L	U	1.	UJ	1.	I
	08/03/91	0001	UG/L	U	1.	UJ	1.	I
	12/14/91	0001	UG/L	U	1.0		NA	I
	03/20/92	0001	UG/L	U	1.0	UJ	1.0	I
	03/20/92	2001	UG/L	U	1.0	U	1.0	I
	06/18/92	0001	UG/L	U	1.0	UJ	1.0	I
	06/19/92	2001	UG/L	U	1.0	UJ	1.0	I
	06/19/92	3001	UG/L	U	1.0	UJ	1.0	I
	09/17/92	0001	UG/L	U	1.0	U	1.0	I
1,1,1-TRICHLOROETHANE	10/30/90	0001	UG/L		.5	UJ	.5	I
	10/30/90	A001	% RECOVERY		105.		NA	I *
	10/30/90	B001	% RECOVERY		105.		NA	I *
	01/30/91	0001	UG/L	U	.3	U	.3	I
	05/03/91	0001	UG/L	U	.3	U	.3	I
	08/03/91	0001	UG/L		.4	J	.4	I
	08/03/91	A001	% RECOVERY		8.7		NA	I *
	08/03/91	B001	% RECOVERY		85.		NA	I *
	12/14/91	0001	UG/L	U	1.0	U	1.0	I
	03/20/92	0001	UG/L	U	0.30	U	0.30	I
	03/20/92	2001	UG/L	U	0.30	U	0.30	I
	03/20/92	A001	% RECOVERY		106.		NA	I *
	03/20/92	B001	% RECOVERY		110.		NA	I *
	06/18/92	0001	UG/L	U	0.30	U	0.30	I
	06/19/92	2001	UG/L	U	0.30	U	0.30	I
	06/19/92	3001	UG/L	B	0.98	UJ	0.98	I
	09/17/92	0001	UG/L	U	0.30	U	0.30	I
1,1,2,2-TETRACHLOROETHANE	10/30/90	0001	UG/L	U	.3	U	.3	I
	01/30/91	0001	UG/L	U	.3	UJ	.3	I
	05/03/91	0001	UG/L	U	.3	U	.3	I
	08/03/91	0001	UG/L	U	.3	UJ	.3	I
	12/14/91	0001	UG/L	U	1.0	U	1.0	I
	03/20/92	0001	UG/L	U	0.30	UJ	0.30	I
	03/20/92	2001	UG/L	U	0.30	U	0.30	I
	03/20/92	A001	% RECOVERY		93.		NA	I *
	03/20/92	A001	% RECOVERY		86.		NA	I2*
	03/20/92	B001	% RECOVERY		100.		NA	I *
	03/20/92	B001	% RECOVERY		89.		NA	I2*
	06/18/92	0001	UG/L	U	0.30		NA	I
	06/19/92	2001	UG/L	U	0.30		NA	I
	06/19/92	3001	UG/L	U	0.30		NA	I
	09/17/92	0001	UG/L	U	0.30	U	0.30	I
1,1,2-TRICHLOROETHANE	10/30/90	0001	UG/L	U	.2	U	.2	I
	01/30/91	0001	UG/L	U	.2	U	.2	I
	05/03/91	0001	UG/L	U	.2	U	.2	I
	08/03/91	0001	UG/L	U	.2	U	.2	I
	12/14/91	0001	UG/L	U	1.0	UJ	1.0	I
	03/20/92	0001	UG/L	U	0.20	U	0.20	I
	03/20/92	2001	UG/L	U	0.20	U	0.20	I
	03/20/92	A001	% RECOVERY		84.		NA	I2*
	03/20/92	B001	% RECOVERY		87.		NA	I2*
	06/18/92	0001	UG/L	U	0.20	UJ	0.20	I

PARAMETER VALUE INDICATOR (PVI): U - LESS THAN DETECTION LIMIT

GROUNDWATER QUALITY DATA BY LOCATION
SITE: TXT99 OU1 VALIDATED DATA
LOCATION: 0152 46-2
NORTH COORDINATE: 596982.64 FT
EAST COORDINATE: 1494955.35 FT
10/30/90 TO 09/18/92
REPORT DATE: 05/06/93

FORMATION OF COMPLETION: ALLUVIUM (AL)
HYDRAULIC FLOW RELATIONSHIP: DOWN GRADIENT (D)

PARAMETER NAME	LOG DATE	SAMPLE ID	UNITS OF MEASURE	PVI	LAB VALUE	PVI	VALIDATED VALUE	RUN TYPE
1,1,2-TRICHLOROETHANE	06/19/92	2001	UG/L	U	0.20	UJ	0.20	I
	06/19/92	3001	UG/L	U	0.20	UJ	0.20	I
	09/17/92	0001	UG/L	U	0.20	U	0.20	I
1,1-DICHLOROETHANE	10/30/90	0001	UG/L	U	.7	U	.7	I
	01/30/91	0001	UG/L	U	.7	U	.7	I
	05/03/91	0001	UG/L	U	.7	U	.7	I
	08/03/91	0001	UG/L	U	.7	U	.7	I
	12/14/91	0001	UG/L	U	1.0	U	1.0	I
	03/20/92	0001	UG/L	U	0.70	U	0.70	I
	03/20/92	2001	UG/L	U	0.70	U	0.70	I
	03/20/92	A001	% RECOVERY		80.		NA	I2*
	03/20/92	B001	% RECOVERY		85.		NA	I2*
	06/18/92	0001	UG/L	U	0.70	UJ	0.70	I
	06/19/92	2001	UG/L	U	0.70	UJ	0.70	I
	06/19/92	3001	UG/L	U	0.70	UJ	0.70	I
	09/17/92	0001	UG/L	U	0.70	U	0.70	I
1,1-DICHLOROETHENE	10/30/90	0001	UG/L	U	1.3	U	1.3	I
	10/30/90	A001	% RECOVERY		130.		NA	I *
	10/30/90	B001	% RECOVERY		130.		NA	I *
	01/30/91	0001	UG/L	U	1.3	U	1.3	I
	05/03/91	0001	UG/L	U	1.3	U	1.3	I
	08/03/91	0001	UG/L	U	1.3	U	1.3	I
	08/03/91	A001	% RECOVERY		98.		NA	I *
	08/03/91	B001	% RECOVERY		100.		NA	I *
	12/14/91	0001	UG/L	U	1.0	U	1.0	I
	03/20/92	0001	UG/L	U	1.0	U	1.0	I
	03/20/92	2001	UG/L	U	1.0	UJ	1.0	I
	03/20/92	A001	% RECOVERY		81.		NA	I2*
	03/20/92	B001	% RECOVERY		95.		NA	I2*
	06/18/92	0001	UG/L	U	1.0	UJ	1.0	I
	06/19/92	2001	UG/L	U	1.0	UJ	1.0	I
	06/19/92	3001	UG/L	U	1.0	UJ	1.0	I
	09/17/92	0001	UG/L	U	1.0	UJ	1.0	I
1,2,-CIS-DICHLOROETHENE	03/20/92	0001	UG/L	U	1.0	U	1.0	I
	03/20/92	2001	UG/L	U	1.0	U	1.0	I
	03/20/92	A001	% RECOVERY		110.		NA	I *
	03/20/92	B001	% RECOVERY		110.		NA	I *
	06/18/92	0001	UG/L	U	1.0	U	1.0	I
	06/19/92	2001	UG/L	U	1.0	U	1.0	I
	06/19/92	3001	UG/L	U	1.0	U	1.0	I
	09/17/92	0001	UG/L	U	1.0	U	1.0	I
1,2,3-TRICHLOROPROPANE	10/30/90	0001	UG/L	U	1.	UJ	1.	I
	01/30/91	0001	UG/L	U	1.	UJ	1.	I
	05/03/91	0001	UG/L	U	1.	UJ	1.	I
	08/03/91	0001	UG/L	U	1.	UJ	1.	I
	12/14/91	0001	UG/L	U	1.0		NA	I
	03/20/92	0001	UG/L	U	1.0	UJ	1.0	I
	03/20/92	2001	UG/L	U	1.0	UJ	1.0	I
	06/18/92	0001	UG/L	U	1.0	U	1.0	I
	06/19/92	2001	UG/L	U	1.0	U	1.0	I
	06/19/92	3001	UG/L	U	1.0	U	1.0	I
	09/17/92	0001	UG/L	U	1.0	UJ	1.0	I

PARAMETER VALUE INDICATOR (PVI): U - LESS THAN DETECTION LIMIT

GROUNDWATER QUALITY DATA BY LOCATION
SITE: TXT99 OU1 VALIDATED DATA
LOCATION: 0152 46-2
NORTH COORDINATE: 596982.64 FT
EAST COORDINATE: 1494955.35 FT
10/30/90 TO 09/18/92
REPORT DATE: 05/06/93

FORMATION OF COMPLETION: ALLUVIUM (AL)
HYDRAULIC FLOW RELATIONSHIP: DOWN GRADIENT (D)

PARAMETER NAME	LOG DATE	SAMPLE ID	UNITS OF MEASURE	PVI	LAB VALUE	PVI	VALIDATED VALUE	RUN TYPE
1,2-DICHLOROBENZENE	10/30/90	0001	UG/L	U	1.5	U	1.5	I
	01/30/91	0001	UG/L	U	1.5	U	1.5	I
	05/03/91	0001	UG/L	U	1.5	U	1.5	I
	08/03/91	0001	UG/L	U	1.5	U	1.5	I
	12/14/91	0001	UG/L	U	1.0	U	1.0	I
	03/20/92	0001	UG/L	U	1.5	UJ	1.5	I
	03/20/92	2001	UG/L	U	1.5	U	1.5	I
	03/20/92	A001	% RECOVERY		78.		NA	I *
	03/20/92	B001	% RECOVERY		88.		NA	I *
	06/18/92	0001	UG/L	U	1.5	U	1.5	I
	06/19/92	2001	UG/L	U	1.5	U	1.5	I
	06/19/92	3001	UG/L	U	1.5	U	1.5	I
	09/17/92	0001	UG/L	U	1.5	U	1.5	I
1,2-DICHLOROETHANE	10/30/90	0001	UG/L	U	.3	U	.3	I
	10/30/90	A001	% RECOVERY		97.		NA	I *
	10/30/90	B001	% RECOVERY		110.		NA	I *
	01/30/91	0001	UG/L	U	.3	U	.3	I
	05/03/91	0001	UG/L	U	.3	U	.3	I
	08/03/91	0001	UG/L	U	.3	U	.3	I
	08/03/91	A001	% RECOVERY		77.		NA	I *
	08/03/91	B001	% RECOVERY		81.		NA	I *
	12/14/91	0001	UG/L	U	1.0	UJ	1.0	I
	03/20/92	0001	UG/L	U	0.30	U	0.30	I
	03/20/92	2001	UG/L	U	0.30	U	0.30	I
	03/20/92	A001	% RECOVERY		98.		NA	I *
	03/20/92	B001	% RECOVERY		100.		NA	I *
	06/18/92	0001	UG/L	U	0.30	U	0.30	I
	06/19/92	2001	UG/L	U	0.30	U	0.30	I
	06/19/92	3001	UG/L	U	0.30	U	0.30	I
	09/17/92	0001	UG/L	U	0.30	U	0.30	I
1,2-DICHLOROETHENE	01/30/91	0001	UG/L	U	1.	U	1.	I
	05/03/91	0001	UG/L	U	1.	U	1.	I
	08/03/91	0001	UG/L	U	1.	UJ	1.	I
1,2-DICHLOROPROPANE	10/30/90	0001	UG/L	U	.4	U	.4	I
	01/30/91	0001	UG/L	U	.4	U	.4	I
	05/03/91	0001	UG/L	U	.4	U	.4	I
	08/03/91	0001	UG/L	U	.4	U	.4	I
	12/14/91	0001	UG/L	U	1.0	U	1.0	I
	03/20/92	0001	UG/L	U	0.40	U	0.40	I
	03/20/92	2001	UG/L	U	0.40	U	0.40	I
	03/20/92	A001	% RECOVERY		86.		NA	I2*
	03/20/92	B001	% RECOVERY		85.		NA	I2*
	06/18/92	0001	UG/L	U	0.40	UJ	0.40	I
	06/19/92	2001	UG/L	U	0.40	UJ	0.40	I
	06/19/92	3001	UG/L	U	0.40	UJ	0.40	I
	09/17/92	0001	UG/L	U	0.40	U	0.40	I
1,2-TRANS-DICHLOROETHENE	10/30/90	0001	UG/L	U	1.	U	1.	I
	01/30/91	0001	UG/L	U	1.	U	1.	I
	05/03/91	0001	UG/L	U	1.	U	1.	I
	08/03/91	0001	UG/L	U	1.	U	1.	I
	12/14/91	0001	UG/L	U	1.0	U	1.0	I
	03/20/92	0001	UG/L	U	1.0	U	1.0	I

PARAMETER VALUE INDICATOR (PVI): U - LESS THAN DETECTION LIMIT

GROUNDWATER QUALITY DATA BY LOCATION
SITE: TXT99 OU1 VALIDATED DATA
LOCATION: 0152 46-2
NORTH COORDINATE: 596982.64 FT
EAST COORDINATE: 1494955.35 FT
10/30/90 TO 09/18/92
REPORT DATE: 05/06/93

FORMATION OF COMPLETION: ALLUVIUM (AL)
HYDRAULIC FLOW RELATIONSHIP: DOWN GRADIENT (D)

PARAMETER NAME	LOG DATE	SAMPLE ID	UNITS OF MEASURE	PVI	LAB VALUE	PVI	VALIDATED VALUE	RUN TYPE
1,2-TRANS-DICHLOROETHENE	03/20/92	2001	UG/L	U	1.0	U	1.0	I
	03/20/92	A001	% RECOVERY		120.		NA	I *
	03/20/92	B001	% RECOVERY		110.		NA	I *
	06/18/92	0001	UG/L	U	1.0	U	1.0	I
	06/19/92	2001	UG/L	U	1.0	U	1.0	I
	06/19/92	3001	UG/L	U	1.0	U	1.0	I
	09/17/92	0001	UG/L	U	1.0	U	1.0	I
1,3-CIS-DICHLOROPROPENE	10/30/90	0001	UG/L	U	3.4	U	3.4	I
	01/30/91	0001	UG/L	U	3.4	U	3.4	I
	05/03/91	0001	UG/L	U	3.4	U	3.4	I
	08/03/91	0001	UG/L	U	3.4	U	3.4	I
	12/14/91	0001	UG/L	U	1.0	U	1.0	I
	03/20/92	0001	UG/L	U	3.4	U	3.4	I
	03/20/92	2001	UG/L	U	3.4	U	3.4	I
	03/20/92	A001	% RECOVERY		93.		NA	I *
	03/20/92	B001	% RECOVERY		110.		NA	I *
	06/18/92	0001	UG/L	U	3.4	U	3.4	I
	06/19/92	2001	UG/L	U	3.4	U	3.4	I
	06/19/92	3001	UG/L	U	3.4	U	3.4	I
	09/17/92	0001	UG/L	U	3.4	U	3.4	I
1,3-DICHLOROBENZENE	10/30/90	0001	UG/L	U	3.2	U	3.2	I
	01/30/91	0001	UG/L	U	3.2	U	3.2	I
	05/03/91	0001	UG/L	U	3.2	U	3.2	I
	08/03/91	0001	UG/L	U	3.2	U	3.2	I
	12/14/91	0001	UG/L	U	1.0	U	1.0	I
	03/20/92	0001	UG/L	U	3.2	U	3.2	I
	03/20/92	2001	UG/L	U	3.2	U	3.2	I
	03/20/92	A001	% RECOVERY		82.		NA	I2*
	03/20/92	B001	% RECOVERY		86.		NA	I2*
	06/18/92	0001	UG/L	U	3.2	UJ	3.2	I
	06/19/92	2001	UG/L	U	3.2	UJ	3.2	I
	06/19/92	3001	UG/L	U	3.2	UJ	3.2	I
	09/17/92	0001	UG/L	U	3.2	U	3.2	I
1,3-TRANS-DICHLOROPROPENE	10/30/90	0001	UG/L	U	3.4	U	3.4	I
	01/30/91	0001	UG/L	U	3.4	U	3.4	I
	05/03/91	0001	UG/L	U	3.4	U	3.4	I
	08/03/91	0001	UG/L	U	3.4	U	3.4	I
	12/14/91	0001	UG/L	U	1.0	U	1.0	I
	03/20/92	0001	UG/L	U	3.4	UJ	3.4	I
	03/20/92	2001	UG/L	U	3.4	U	3.4	I
	03/20/92	A001	% RECOVERY		88.		NA	I *
	03/20/92	B001	% RECOVERY		100.		NA	I *
	06/18/92	0001	UG/L	U	3.4	U	3.4	I
	06/19/92	2001	UG/L	U	3.4	U	3.4	I
	06/19/92	3001	UG/L	U	3.4	U	3.4	I
	09/17/92	0001	UG/L	U	3.4	U	3.4	I
1,4-DICHLOROBENZENE	10/30/90	0001	UG/L	U	2.4	U	2.4	I
	10/30/90	A001	% RECOVERY		88.		NA	I *
	10/30/90	B001	% RECOVERY		91.		NA	I *
	01/30/91	0001	UG/L	U	2.4	U	2.4	I
	05/03/91	0001	UG/L	U	2.4	U	2.4	I
	08/03/91	0001	UG/L	U	2.4	U	2.4	I

PARAMETER VALUE INDICATOR (PVI): U - LESS THAN DETECTION LIMIT

GROUNDWATER QUALITY DATA BY LOCATION
SITE: TXT99 OU1 VALIDATED DATA
LOCATION: 0152 46-2
NORTH COORDINATE: 596982.64 FT
EAST COORDINATE: 1494955.35 FT
10/30/90 TO 09/18/92
REPORT DATE: 05/06/93

FORMATION OF COMPLETION: ALLUVIUM (AL)
HYDRAULIC FLOW RELATIONSHIP: DOWN GRADIENT (D)

PARAMETER NAME	LOG DATE	SAMPLE ID	UNITS OF MEASURE	PVI	LAB VALUE	PVI	VALIDATED VALUE	RUN TYPE
1,4-DICHLOROBENZENE	08/03/91	A001	% RECOVERY		65.		NA	I *
	08/03/91	B001	% RECOVERY		70.		NA	I *
	12/14/91	0001	UG/L	U	1.0	U	1.0	I
	03/20/92	0001	UG/L	U	2.4	U	2.4	I
	03/20/92	2001	UG/L	U	2.4	U	2.4	I
	03/20/92	A001	% RECOVERY		81.		NA	I2*
	03/20/92	B001	% RECOVERY		86.		NA	I2*
	06/18/92	0001	UG/L	U	2.4	U	2.4	I
	06/19/92	2001	UG/L	U	2.4	U	2.4	I
	06/19/92	3001	UG/L	U	2.4	U	2.4	I
	09/17/92	0001	UG/L	U	2.4	U	2.4	I
1-CHLOROHEXANE	10/30/90	0001	UG/L	U	1.	UJ	1.	I
	01/30/91	0001	UG/L	U	1.	UJ	1.	I
	05/03/91	0001	UG/L	U	1.	UJ	1.	I
	08/03/91	0001	UG/L	U	1.	UJ	1.	I
	03/20/92	0001	UG/L	U	1.0	UJ	1.0	I
	03/20/92	2001	UG/L	U	1.0	U	1.0	I
	06/18/92	0001	UG/L	U	1.0		NA	I
	06/19/92	2001	UG/L	U	1.0		NA	I
	06/19/92	3001	UG/L	U	1.0		NA	I
	09/17/92	0001	UG/L	U	1.0	UJ	1.0	I
2,2'-OXYBIS (1-CHLOROPROPANE)	10/30/90	0001	UG/L	U	20.	UJ	20.	I
	01/30/91	0001	UG/L	U	20.	UJ	20.	I
	05/03/91	0001	UG/L	U	20.	UJ	20.	I
	08/03/91	0001	UG/L	U	20.	UJ	20.	I
	03/20/92	0001	UG/L	U	2.0	UJ	2.0	I
	03/20/92	2001	UG/L	U	2.0	UJ	2.0	I
	06/18/92	0001	UG/L	U	2.0	UJ	2.0	I
	06/19/92	2001	UG/L	U	2.0	UJ	2.0	I
	06/19/92	3001	UG/L	U	2.0	UJ	2.0	I
	09/17/92	0001	UG/L	U	2.0	UJ	2.0	I
2-CHLOROETHYLVINYLETHER	10/30/90	0001	UG/L	U	1.3	U	1.3	I
	01/30/91	0001	UG/L	U	1.3	UJ	1.3	I
	05/03/91	0001	UG/L	U	1.3	U	1.3	I
	08/03/91	0001	UG/L	U	1.3	U	1.3	I
	12/14/91	0001	UG/L	U	5.0		NA	I
	03/20/92	0001	UG/L	U	1.3	UJ	1.3	I
	03/20/92	2001	UG/L	U	1.3	UJ	1.3	I
	03/20/92	A001	% RECOVERY		24.		NA	I2*
	03/20/92	B001	% RECOVERY		23.		NA	I2*
	06/18/92	0001	UG/L	U	1.3	UJ	1.3	I
	06/19/92	2001	UG/L	U	1.3	UJ	1.3	I
	06/19/92	3001	UG/L	U	1.3	UJ	1.3	I
	09/17/92	0001	UG/L	U	1.3	UJ	1.3	I
2-CHLOROTOLUENE	12/14/91	0001	UG/L	U	1.0		NA	I
	03/20/92	0001	UG/L	U	1.0	UJ	1.0	I
	03/20/92	2001	UG/L	U	1.0	U	1.0	I
	06/18/92	0001	UG/L	U	1.0	U	1.0	I
	06/19/92	2001	UG/L	U	1.0	U	1.0	I
	06/19/92	3001	UG/L	U	1.0	U	1.0	I
	09/17/92	0001	UG/L	U	1.0	U	1.0	I
ALKALINITY	12/14/91	0001	MG/L		409		NA	I *

PARAMETER VALUE INDICATOR (PVI): U - LESS THAN DETECTION LIMIT

GROUNDWATER QUALITY DATA BY LOCATION
SITE: TXT99 OU1 VALIDATED DATA
LOCATION: 0152 46-2
NORTH COORDINATE: 596982.64 FT
EAST COORDINATE: 1494955.35 FT
10/30/90 TO 09/18/92
REPORT DATE: 05/06/93

FORMATION OF COMPLETION: ALLUVIUM (AL)
HYDRAULIC FLOW RELATIONSHIP: DOWN GRADIENT (D)

PARAMETER NAME	LOG DATE	SAMPLE ID	UNITS OF MEASURE	PVI	LAB VALUE	PVI	VALIDATED VALUE	RUN TYPE
ALKALINITY	03/20/92	0001	MG/L		425		NA	I *
	06/18/92	0001	MG/L		429		NA	I *
	09/17/92	0001	MG/L		427		NA	I *
BENZENE	10/30/90	0001	UG/L	U	2.	U	2.	I
	10/30/90	A001	% RECOVERY		100.		NA	I *
	10/30/90	B001	% RECOVERY		110.		NA	I *
	01/30/91	0001	UG/L	U	2.	U	2.	I
	05/03/91	0001	UG/L	U	2.	U	2.	I
	08/03/91	0001	UG/L	U	2.	U	2.	I
	08/03/91	A001	% RECOVERY		92.		NA	I *
	08/03/91	B001	% RECOVERY		93.		NA	I *
	12/14/91	0001	UG/L	U	1.0	U	1.0	I
	03/20/92	0001	UG/L	U	1.0	UJ	1.0	I
	03/20/92	2001	UG/L	U	1.0	UJ	1.0	I
	03/20/92	A001	% RECOVERY		95.		NA	I *
	03/20/92	B001	% RECOVERY		97.		NA	I *
	06/18/92	0001	UG/L	U	1.0	U	1.0	I
	06/19/92	2001	UG/L	U	1.0	U	1.0	I
	06/19/92	3001	UG/L	U	1.0	U	1.0	I
	09/17/92	0001	UG/L	U	1.0	U	1.0	I
BROMOBENZENE	10/30/90	0001	UG/L	U	2.	U	2.	I
	01/30/91	0001	UG/L	U	2.	UJ	2.	I
	05/03/91	0001	UG/L	U	2.	UJ	2.	I
	08/03/91	0001	UG/L	U	2.	UJ	2.	I
	12/14/91	0001	UG/L	U	1.0		NA	I
	03/20/92	0001	UG/L	U	2.0	UJ	2.0	I
	03/20/92	2001	UG/L	U	2.0	U	2.0	I
	06/18/92	0001	UG/L	U	2.0		NA	I
	06/19/92	2001	UG/L	U	2.0		NA	I
	06/19/92	3001	UG/L	U	2.0		NA	I
	09/17/92	0001	UG/L	U	2.0	U	2.0	I
BROMOCHLOROMETHANE	10/30/90	0001	% RECOVERY		86.		NA	I *
	10/30/90	A001	% RECOVERY		96.		NA	I *
	10/30/90	B001	% RECOVERY		99.		NA	I *
	01/30/91	0001	% RECOVERY		111.		NA	I *
	05/03/91	0001	% RECOVERY		89.		NA	I *
	08/03/91	0001	% RECOVERY		87.		NA	I *
	08/03/91	A001	% RECOVERY		81.		NA	I *
	08/03/91	B001	% RECOVERY		89.		NA	I *
	12/14/91	0001	% RECOVERY		94.		NA	I *
	03/20/92	0001	% RECOVERY		78.		NA	I *
	03/20/92	2001	% RECOVERY		82.		NA	I *
	03/20/92	A001	% RECOVERY		98.		NA	I *
	03/20/92	A001	% RECOVERY		95.		NA	I2*
	03/20/92	B001	% RECOVERY		101.		NA	I *
	03/20/92	B001	% RECOVERY		94.		NA	I2*
	06/18/92	0001	% RECOVERY		89.		NA	I *
	06/19/92	2001	% RECOVERY		87.		NA	I *
	06/19/92	3001	% RECOVERY		86.		NA	I *
	09/17/92	0001	% RECOVERY		85.		NA	I *
BROMODICHLOROMETHANE	10/30/90	0001	UG/L	U	1.	U	1.	I
	10/30/90	A001	% RECOVERY		91.		NA	I *

PARAMETER VALUE INDICATOR (PVI): U - LESS THAN DETECTION LIMIT

GROUNDWATER QUALITY DATA BY LOCATION
SITE: TXT99 OU1 VALIDATED DATA
LOCATION: 0152 46-2
NORTH COORDINATE: 596982.64 FT
EAST COORDINATE: 1494955.35 FT
10/30/90 TO 09/18/92
REPORT DATE: 05/06/93

FORMATION OF COMPLETION: ALLUVIUM (AL)
HYDRAULIC FLOW RELATIONSHIP: DOWN GRADIENT (D)

PARAMETER NAME	LOG DATE	SAMPLE ID	UNITS OF MEASURE	PVI	LAB VALUE	PVI	VALIDATED VALUE	RUN TYPE
BROMODICHLOROMETHANE	10/30/90	B001	% RECOVERY		100.		NA	I *
	01/30/91	0001	UG/L	U	1.	U	1.	I
	05/03/91	0001	UG/L	U	1.	U	1.	I
	08/03/91	0001	UG/L	U	1.	U	1.	I
	08/03/91	A001	% RECOVERY		90.		NA	I *
	08/03/91	B001	% RECOVERY		93.		NA	I *
	12/14/91	0001	UG/L	U	1.0	U	1.0	I
	03/20/92	0001	UG/L	U	1.0	U	1.0	I
	03/20/92	2001	UG/L	U	1.0	U	1.0	I
	03/20/92	A001	% RECOVERY		89.		NA	I *
	03/20/92	B001	% RECOVERY		101.		NA	I *
	06/18/92	0001	UG/L	U	1.0	U	1.0	I
	06/19/92	2001	UG/L	U	1.0	U	1.0	I
	06/19/92	3001	UG/L	U	1.0	U	1.0	I
	09/17/92	0001	UG/L	U	1.0	U	1.0	I
BROMOFORM	10/30/90	0001	UG/L	U	2.	U	2.	I
	10/30/90	A001	% RECOVERY		88.		NA	I *
	10/30/90	B001	% RECOVERY		97.		NA	I *
	01/30/91	0001	UG/L	U	2.	U	2.	I
	05/03/91	0001	UG/L	U	2.	U	2.	I
	08/03/91	0001	UG/L	U	2.	UJ	2.	I
	08/03/91	A001	% RECOVERY		100.		NA	I *
	08/03/91	B001	% RECOVERY		120.		NA	I *
	12/14/91	0001	UG/L	U	1.0	U	1.0	I
	03/20/92	0001	UG/L	U	2.0	U	2.0	I
	03/20/92	2001	UG/L	U	2.0	U	2.0	I
	03/20/92	A001	% RECOVERY		97.		NA	I *
	03/20/92	B001	% RECOVERY		105.		NA	I *
	06/18/92	0001	UG/L	U	2.0	U	2.0	I
	06/19/92	2001	UG/L	U	2.0	U	2.0	I
	06/19/92	3001	UG/L	U	2.0	U	2.0	I
	09/17/92	0001	UG/L	U	2.0	U	2.0	I
BROMOMETHANE	05/03/91	0001	UG/L	U	1.2	U	1.2	I
	08/03/91	0001	UG/L	U	1.2	U	1.2	I
	12/14/91	0001	UG/L	U	2.0		NA	I
CALCIUM, TOTAL	10/30/90	0001	UG/L		165000.		NA	I *
	01/30/91	0001	UG/L		168000.		NA	I *
	05/03/91	0001	UG/L		176000.		NA	I *
	08/03/91	0001	MG/L		171.		NA	I *
	08/03/91	C001	MG/L		169.		NA	I *
	08/03/91	C002	MG/L		167.		NA	I *
	06/18/92	0001	UG/L		147000.	J	147000.00	I
	09/17/92	0001	UG/L		158000.		158000.	I
CARBON TETRACHLORIDE	10/30/90	0001	UG/L	U	1.2	U	1.2	I
	10/30/90	A001	% RECOVERY		110.		NA	I *
	10/30/90	B001	% RECOVERY		120.		NA	I *
	01/30/91	0001	UG/L	U	1.2	U	1.2	I
	05/03/91	0001	UG/L	U	1.2	U	1.2	I
	08/03/91	0001	UG/L	U	1.2	U	1.2	I
	08/03/91	A001	% RECOVERY		97.		NA	I *
	08/03/91	B001	% RECOVERY		94.		NA	I *
	12/14/91	0001	UG/L		1.1	J	1.1	I

PARAMETER VALUE INDICATOR (PVI): U - LESS THAN DETECTION LIMIT

GROUNDWATER QUALITY DATA BY LOCATION
SITE: TXT99 OU1 VALIDATED DATA
LOCATION: 0152 46-2
NORTH COORDINATE: 596982.64 FT
EAST COORDINATE: 1494955.35 FT
10/30/90 TO 09/18/92
REPORT DATE: 05/06/93

FORMATION OF COMPLETION: ALLUVIUM (AL)
HYDRAULIC FLOW RELATIONSHIP: DOWN GRADIENT (D)

PARAMETER NAME	LOG DATE	SAMPLE ID	UNITS OF MEASURE	PVI	LAB VALUE	PVI	VALIDATED VALUE	RUN TYPE
CARBON TETRACHLORIDE	03/20/92	0001	UG/L	U	1.0	U	1.0	I
	03/20/92	2001	UG/L	U	1.0	U	1.0	I
	03/20/92	A001	% RECOVERY		92.		NA	I2*
	03/20/92	B001	% RECOVERY		94.		NA	I2*
	06/18/92	0001	UG/L		1.3	J	1.3	I
	06/19/92	2001	UG/L	U	1.0	UJ	1.0	I
	06/19/92	3001	UG/L	U	1.0	UJ	1.0	I
	09/17/92	0001	UG/L	U	1.0	U	1.0	I
CHLORIDE	10/30/90	0001	MG/L		107.		NA	I *
	10/30/90	A001	% RECOVERY		105.7		NA	I *
	10/30/90	B001	% RECOVERY		107.6		NA	I *
	01/30/91	0001	MG/L		130.		NA	I *
	05/03/91	0001	MG/L		126.		NA	I *
	08/03/91	0001	MG/L		111.		NA	I *
	08/03/91	A001	% RECOVERY		109.2		NA	I *
	08/03/91	B001	% RECOVERY		107.1		NA	I *
	03/20/92	0001	MG/L		121.		121.	I
	03/20/92	A001	% RECOVERY		96.0		NA	I *
	03/20/92	B001	% RECOVERY		93.3		NA	I *
	03/20/92	C001	%DIFFRENCE		0.80		NA	I *
	06/18/92	0001	MG/L		111.		111.	I
	09/17/92	0001	MG/L		107.		107.	I
CHLOROBENZENE	10/30/90	0001	UG/L	U	2.	U	2.	I
	01/30/91	0001	UG/L	U	2.	U	2.	I
	05/03/91	0001	UG/L	U	2.	U	2.	I
	08/03/91	0001	UG/L	U	2.	U	2.	I
	12/14/91	0001	UG/L	U	1.0	U	1.0	I
	03/20/92	0001	UG/L	U	1.0	U	1.0	I
	03/20/92	2001	UG/L	U	1.0	U	1.0	I
	03/20/92	A001	% RECOVERY		83.		NA	I2*
	03/20/92	B001	% RECOVERY		87.		NA	I2*
	06/18/92	0001	UG/L	U	1.0	UJ	1.0	I
	06/19/92	2001	UG/L	U	1.0	UJ	1.0	I
	06/19/92	3001	UG/L	U	1.0	UJ	1.0	I
	09/17/92	0001	UG/L	U	1.0	U	1.0	I
CHLOROETHANE	05/03/91	0001	UG/L	U	5.2	UJ	5.2	I
	08/03/91	0001	UG/L	U	5.2	U	5.2	I
	12/14/91	0001	UG/L	U	2.0	UJ	2.0	I
CHLOROFORM	10/30/90	0001	UG/L		.5	UJ	.5	I
	10/30/90	A001	% RECOVERY		95.		NA	I *
	10/30/90	B001	% RECOVERY		105.		NA	I *
	01/30/91	0001	UG/L		1.3	UJ	1.3	I
	05/03/91	0001	UG/L		1.1	J	1.1	I
	08/03/91	0001	UG/L		1.1	J	1.1	I
	08/03/91	A001	% RECOVERY		88.		NA	I *
	08/03/91	B001	% RECOVERY		89.		NA	I *
	12/14/91	0001	UG/L	U	1.0	U	1.0	I
	03/20/92	0001	UG/L	U	0.50	U	0.50	I
	03/20/92	2001	UG/L		3.9		3.9	I
	03/20/92	A001	% RECOVERY		90.		NA	I2*
	03/20/92	B001	% RECOVERY		92.		NA	I2*
	06/18/92	0001	UG/L	U	0.50	UJ	0.50	I

PARAMETER VALUE INDICATOR (PVI): U - LESS THAN DETECTION LIMIT

GROUNDWATER QUALITY DATA BY LOCATION
SITE: TXT99 OU1 VALIDATED DATA
LOCATION: 0152 46-2
NORTH COORDINATE: 596982.64 FT
EAST COORDINATE: 1494955.35 FT
10/30/90 TO 09/18/92
REPORT DATE: 05/06/93

FORMATION OF COMPLETION: ALLUVIUM (AL)
HYDRAULIC FLOW RELATIONSHIP: DOWN GRADIENT (D)

PARAMETER NAME	LOG DATE	SAMPLE ID	UNITS OF MEASURE	PVI	LAB VALUE	PVI	VALIDATED VALUE	RUN TYPE
CHLOROFORM	06/19/92	2001	UG/L	U	0.50	UJ	0.50	I
	06/19/92	3001	UG/L		5.4	J	5.4	I
	09/17/92	0001	UG/L	U	0.50	U	0.50	I
CHLOROMETHANE	05/03/91	0001	UG/L	U	.8	UJ	.8	I
	08/03/91	0001	UG/L	U	.8	UJ	.8	I
	12/14/91	0001	UG/L	U	2.0		NA	I
CHLOROTOLUENE	10/30/90	0001	UG/L	U	1.	U	1.	I
	01/30/91	0001	UG/L	U	1.	U	1.	I
	05/03/91	0001	UG/L	U	1.	U	1.	I
	08/03/91	0001	UG/L	U	1.	U	1.	I
DIBROMOCHLOROMETHANE	10/30/90	0001	UG/L	U	.9	U	.9	I
	10/30/90	A001	% RECOVERY		86.		NA	I *
	10/30/90	B001	% RECOVERY		94.		NA	I *
	01/30/91	0001	UG/L	U	.9	U	.9	I
	05/03/91	0001	UG/L	U	.9	U	.9	I
	08/03/91	0001	UG/L	U	.9	U	.9	I
	08/03/91	A001	% RECOVERY		77.		NA	I *
	08/03/91	B001	% RECOVERY		85.		NA	I *
	12/14/91	0001	UG/L	U	1.0		NA	I
	03/20/92	0001	UG/L	U	0.90	U	0.90	I
	03/20/92	2001	UG/L	U	0.90	U	0.90	I
	03/20/92	A001	% RECOVERY		97.		NA	I *
	03/20/92	B001	% RECOVERY		109.		NA	I *
	06/18/92	0001	UG/L	U	0.90	UJ	0.90	I
	06/19/92	2001	UG/L	U	0.90	UJ	0.90	I
	06/19/92	3001	UG/L	U	0.90	UJ	0.90	I
	09/17/92	0001	UG/L	U	0.90	U	0.90	I
DIBROMOMETHANE	10/30/90	0001	UG/L	U	2.	UJ	2.	I
	01/30/91	0001	UG/L	U	2.	UJ	2.	I
	05/03/91	0001	UG/L	U	2.	UJ	2.	I
	08/03/91	0001	UG/L	U	2.	UJ	2.	I
	12/14/91	0001	UG/L	U	1.0		NA	I
	03/20/92	0001	UG/L	U	2.0	UJ	2.0	I
	03/20/92	2001	UG/L	U	2.0	U	2.0	I
	06/18/92	0001	UG/L	B	2.6	UJ	2.6	I
	06/19/92	2001	UG/L	B	2.4	UJ	2.4	I
	06/19/92	3001	UG/L	B	2.4	UJ	2.4	I
	09/17/92	0001	UG/L	U	2.0	U	2.0	I
DICHLORODIFLUOROMETHANE	05/03/91	0001	UG/L	U	1.8	U	1.8	I
	08/03/91	0001	UG/L	U	1.8	UJ	1.8	I
	12/14/91	0001	UG/L	U	2.0		NA	I
DICHLOROMETHANE-METHYLENE CHLORIDE	10/30/90	0001	UG/L	U	2.	UJ	2.	I
	01/30/91	0001	UG/L	U	5.	U	5.	I
	05/03/91	0001	UG/L	U	5.	U	5.	I
	08/03/91	0001	UG/L	U	5.	UJ	5.	I
	12/14/91	0001	UG/L	U	4.0	U	4.0	I
	03/20/92	0001	UG/L	U	4.0	U	4.0	I
	03/20/92	2001	UG/L	U	4.0	U	4.0	I
	03/20/92	A001	% RECOVERY		81.		NA	I2*
	03/20/92	B001	% RECOVERY		93.		NA	I2*

PARAMETER VALUE INDICATOR (PVI): U - LESS THAN DETECTION LIMIT

GROUNDWATER QUALITY DATA BY LOCATION
SITE: TXT99 OU1 VALIDATED DATA
LOCATION: 0152 46-2
NORTH COORDINATE: 596982.64 FT
EAST COORDINATE: 1494955.35 FT
10/30/90 TO 09/18/92
REPORT DATE: 05/06/93

FORMATION OF COMPLETION: ALLUVIUM (AL)
HYDRAULIC FLOW RELATIONSHIP: DOWN GRADIENT (D)

PARAMETER NAME	LOG DATE	SAMPLE ID	UNITS OF MEASURE	PVI	LAB VALUE	PVI	VALIDATED VALUE	RUN TYPE
DICHLOROMETHANE-METHYLENE CHLORIDE	06/18/92	0001	UG/L	U	4.0	U	4.0	I
	06/19/92	2001	UG/L	U	4.0	U	4.0	I
	06/19/92	3001	UG/L	U	4.0	U	4.0	I
	09/17/92	0001	UG/L	U	4.0	UJ	4.0	I
DISSOLVED OXYGEN	12/14/91	0001	MG/L		2.02		NA	I *
	03/20/92	0001	MG/L		1.29		NA	I *
	06/18/92	0001	MG/L		2.73		NA	I *
	09/17/92	0001	MG/L		2.06		NA	I *
ETHYLBENZENE	10/30/90	0001	UG/L	U	2.	U	2.	I
	01/30/91	0001	UG/L	U	2.	U	2.	I
	05/03/91	0001	UG/L	U	2.	U	2.	I
	08/03/91	0001	UG/L	U	2.	U	2.	I
	12/14/91	0001	UG/L	U	1.0	U	1.0	I
	03/20/92	0001	UG/L	U	1.0	UJ	1.0	I
	03/20/92	2001	UG/L	U	1.0	UJ	1.0	I
	03/20/92	A001	% RECOVERY		93.		NA	I *
	03/20/92	B001	% RECOVERY		94.		NA	I *
	06/18/92	0001	UG/L	U	1.0	U	1.0	I
	06/19/92	2001	UG/L	U	1.0	U	1.0	I
	06/19/92	3001	UG/L	U	1.0	U	1.0	I
	09/17/92	0001	UG/L	U	1.0	U	1.0	I
FLUROBENZENE	10/30/90	0001	% RECOVERY		94.		NA	I *
	10/30/90	A001	% RECOVERY		99.		NA	I *
	10/30/90	B001	% RECOVERY		102.		NA	I *
	01/30/91	0001	% RECOVERY		98.		NA	I *
	05/03/91	0001	% RECOVERY		91.		NA	I *
	08/03/91	0001	% RECOVERY		93.		NA	I *
	08/03/91	A001	% RECOVERY		86.		NA	I *
	08/03/91	B001	% RECOVERY		91.		NA	I *
IRON, TOTAL	10/30/90	0001	UG/L		525.		NA	I *
	10/30/90	A001	% RECOVERY		97.3		NA	I *
	10/30/90	B001	% RECOVERY		103.8		NA	I *
	01/30/91	0001	UG/L		315.		NA	I *
	05/03/91	0001	UG/L		631.		NA	I *
	08/03/91	0001	MG/L		.465		NA	I *
	08/03/91	A001	% RECOVERY		96.2		NA	I *
	08/03/91	B001	% RECOVERY		93.7		NA	I *
	06/18/92	0001	UG/L		2810.		2810.	I
	09/17/92	0001	UG/L		15800.		15800.	I
MAGNESIUM, TOTAL	10/30/90	0001	UG/L		50800.		NA	I *
	01/30/91	0001	UG/L		41400.		NA	I *
	05/03/91	0001	UG/L		52800.		NA	I *
	08/03/91	0001	MG/L		51.3		NA	I *
	08/03/91	C001	MG/L		50.5		NA	I *
	08/03/91	C002	MG/L		50.4		NA	I *
	06/18/92	0001	UG/L		44100.	J	44100.00	I
	09/17/92	0001	UG/L		45900.		45900.	I
MANGANESE, TOTAL	10/30/90	0001	UG/L		8.33		NA	I *
	10/30/90	A001	% RECOVERY		91.2		NA	I *
	10/30/90	B001	% RECOVERY		91.5		NA	I *

PARAMETER VALUE INDICATOR (PVI): U - LESS THAN DETECTION LIMIT

GROUNDWATER QUALITY DATA BY LOCATION
SITE: TXT99 OU1 VALIDATED DATA
LOCATION: 0152 46-2
NORTH COORDINATE: 596982.64 FT
EAST COORDINATE: 1494955.35 FT
10/30/90 TO 09/18/92
REPORT DATE: 05/06/93

FORMATION OF COMPLETION: ALLUVIUM (AL)
HYDRAULIC FLOW RELATIONSHIP: DOWN GRADIENT (D)

PARAMETER NAME	LOG DATE	SAMPLE ID	UNITS OF MEASURE	PVI	LAB VALUE	PVI	VALIDATED VALUE	RUN TYPE
MANGANESE, TOTAL	01/30/91	0001	UG/L		10.9		NA	I *
	05/03/91	0001	UG/L		11.3		NA	I *
	08/03/91	0001	MG/L		.011		NA	I *
	08/03/91	A001	% RECOVERY		96.4		NA	I *
	08/03/91	B001	% RECOVERY		94.2		NA	I *
	06/18/92	0001	UG/L		37.9		37.9	I
	09/17/92	0001	UG/L		108.		108.	I
NITRATE NITRITE	10/30/90	0001	MG/L		4.42		NA	I *
	10/30/90	A001	% RECOVERY		85.6		NA	I *
	10/30/90	B001	% RECOVERY		84.8		NA	I *
	01/30/91	0001	MG/L		4.99		NA	I *
	05/03/91	0001	MG/L		4.64		NA	I *
	08/03/91	0001	MG/L		436.		NA	I *
	08/03/91	A001	% RECOVERY		97.7		NA	I *
	08/03/91	B001	% RECOVERY		97.2		NA	I *
	03/20/92	0001	MG/L		4.0		4.0	I
	03/20/92	A001	% RECOVERY		85.3		NA	I *
	03/20/92	B001	% RECOVERY		85.1		NA	I *
	03/20/92	C001	%DIFFRENCE		1.9		NA	I *
	06/18/92	0001	MG/L		3.2		3.2	I
	09/17/92	0001	MG/L		1.7		1.7	I
O-CHLOROFLUROBENZENE	10/30/90	0001	% RECOVERY		94.		NA	I *
	10/30/90	A001	% RECOVERY		98.		NA	I *
	10/30/90	B001	% RECOVERY		104.		NA	I *
	01/30/91	0001	% RECOVERY		112.		NA	I *
	05/03/91	0001	% RECOVERY		86.		NA	I *
	08/03/91	0001	% RECOVERY		78.		NA	I *
	08/03/91	A001	% RECOVERY		87.		NA	I *
	08/03/91	B001	% RECOVERY		92.		NA	I *
PH	12/14/91	0001	SU		7.31		NA	I *
	03/20/92	0001	SU		6.77		NA	I *
	06/18/92	0001	SU		7.12		NA	I *
	09/17/92	0001	SU		7.11		NA	I *
POTASSIUM, TOTAL	10/30/90	0001	UG/L		3570.		NA	I *
	01/30/91	0001	UG/L		3610.		NA	I *
	05/03/91	0001	UG/L		3430.		NA	I *
	08/03/91	0001	MG/L		3.61		NA	I *
	08/03/91	A001	% RECOVERY		3.61		NA	I *
	08/03/91	C001	MG/L		3.61		NA	I *
	08/03/91	C002	MG/L		3.66		NA	I *
	06/18/92	0001	UG/L	B	3710.		3710.	I
	09/17/92	0001	UG/L		3930.		3930.	I
REDOX POTENTIAL	12/14/91	0001	MVOLTS		110		NA	I *
	03/20/92	0001	MVOLTS		-125.5		NA	I *
	06/18/92	0001	MVOLTS		-78.0		NA	I *
	09/17/92	0001	MVOLTS		38.8		NA	I *
SODIUM, TOTAL	10/30/90	0001	UG/L		65500.		NA	I *
	01/30/91	0001	UG/L		66000.		NA	I *
	05/03/91	0001	UG/L		67900.		NA	I *
	08/03/91	0001	MG/L		67.8		NA	I *

PARAMETER VALUE INDICATOR (PVI): U - LESS THAN DETECTION LIMIT

GROUNDWATER QUALITY DATA BY LOCATION
SITE: TXT99 OU1 VALIDATED DATA
LOCATION: 0152 46-2
NORTH COORDINATE: 596982.64 FT
EAST COORDINATE: 1494955.35 FT
10/30/90 TO 09/18/92
REPORT DATE: 05/06/93

FORMATION OF COMPLETION: ALLUVIUM (AL)
HYDRAULIC FLOW RELATIONSHIP: DOWN GRADIENT (D)

PARAMETER NAME	LOG DATE	SAMPLE ID	UNITS OF MEASURE	PVI	LAB VALUE	PVI	VALIDATED VALUE	RUN TYPE
SODIUM, TOTAL	08/03/91	C001	MG/L		66.2		NA	I *
	08/03/91	C002	MG/L		66.5		NA	I *
	06/18/92	0001	UG/L		70200.	J	70200.00	I
	09/17/92	0001	UG/L		73000.		73000.	I
SPECIFIC CONDUCTANCE	12/14/91	0001	UMHOS/CM		1000		NA	I *
	03/20/92	0001	UMHOS/CM		1020		NA	I *
	06/18/92	0001	UMHOS/CM		1040		NA	I *
	09/17/92	0001	UMHOS/CM		1050		NA	I *
SULFATE	10/30/90	0001	MG/L		180.		NA	I *
	10/30/90	A001	% RECOVERY		100.1		NA	I *
	10/30/90	B001	% RECOVERY		96.5		NA	I *
	01/30/91	0001	MG/L		166.		NA	I *
	05/03/91	0001	MG/L		199.		NA	I *
	08/03/91	0001	MG/L		145.		NA	I *
	08/03/91	A001	% RECOVERY		83.8		NA	I *
	08/03/91	B001	% RECOVERY		84.6		NA	I *
	03/20/92	0001	MG/L		141.		141.	I
	03/20/92	A001	% RECOVERY		117.		NA	I *
	03/20/92	C001	%DIFFRENCE		3.9		NA	I *
	06/18/92	0001	MG/L		130.		130.	I
	09/17/92	0001	MG/L		131.		131.	I
TEMPERATURE	12/14/91	0001	DEG C		13.0		NA	I *
	03/20/92	0001	DEG C		13.7		NA	I *
	06/18/92	0001	DEG C		13.0		NA	I *
	09/17/92	0001	DEG C		14.5		NA	I *
TETRACHLOROETHENE	10/30/90	0001	UG/L		4.8	J	4.8	I
	01/30/91	0001	UG/L		5.5	J	5.5	I
	05/03/91	0001	UG/L		4.	J	4.	I
	08/03/91	0001	UG/L		4.3	J	4.3	I
	12/14/91	0001	UG/L		6.2		6.2	I
	03/20/92	0001	UG/L		4.0		4.0	I
	03/20/92	2001	UG/L	U	0.30	U	0.30	I
	06/18/92	0001	UG/L		4.5	UJ	4.5	I
	06/19/92	2001	UG/L	U	0.30	UJ	0.30	I
	06/19/92	3001	UG/L	U	0.30	UJ	0.30	I
	09/17/92	0001	UG/L		5.6		5.6	I
TOLUENE	10/30/90	0001	UG/L	U	2.	U	2.	I
	01/30/91	0001	UG/L	U	2.	U	2.	I
	05/03/91	0001	UG/L	U	2.	U	2.	I
	08/03/91	0001	UG/L	U	2.	U	2.	I
	12/14/91	0001	UG/L	U	1.0	U	1.0	I
	03/20/92	0001	UG/L	U	2.0	UJ	2.0	I
	03/20/92	2001	UG/L	U	2.0	UJ	2.0	I
	03/20/92	A001	% RECOVERY		92.		NA	I *
	03/20/92	B001	% RECOVERY		94.		NA	I *
	06/18/92	0001	UG/L	U	2.0	U	2.0	I
	06/19/92	2001	UG/L	U	2.0	U	2.0	I
	06/19/92	3001	UG/L	U	2.0	U	2.0	I
	09/17/92	0001	UG/L	U	2.0	U	2.0	I
TOTAL XYLENES	10/30/90	0001	UG/L	U	1.	U	1.	I

PARAMETER VALUE INDICATOR (PVI): U - LESS THAN DETECTION LIMIT

GROUNDWATER QUALITY DATA BY LOCATION
SITE: TXT99 OU1 VALIDATED DATA
LOCATION: 0152 46-2
NORTH COORDINATE: 596982.64 FT
EAST COORDINATE: 1494955.35 FT
10/30/90 TO 09/18/92
REPORT DATE: 05/06/93

FORMATION OF COMPLETION: ALLUVIUM (AL)
HYDRAULIC FLOW RELATIONSHIP: DOWN GRADIENT (D)

PARAMETER NAME	LOG DATE	SAMPLE ID	UNITS OF MEASURE	PVI	LAB VALUE	PVI	VALIDATED VALUE	RUN TYPE
TOTAL XYLENES	01/30/91	0001	UG/L	U	1.	U	1.	I
	05/03/91	0001	UG/L	U	1.	U	1.	I
	08/03/91	0001	UG/L	U	1.	U	1.	I
	12/14/91	0001	UG/L	U	2.0		NA	I
	03/20/92	0001	UG/L	U	2.0	UJ	2.0	I
	03/20/92	2001	UG/L	U	2.0	UJ	2.0	I
	03/20/92	A001	% RECOVERY		100.		NA	I *
	03/20/92	B001	% RECOVERY		99.		NA	I *
	06/18/92	0001	UG/L	U	2.0	U	2.0	I
	06/19/92	2001	UG/L	U	2.0	U	2.0	I
	06/19/92	3001	UG/L	U	2.0	U	2.0	I
	09/17/92	0001	UG/L	U	2.0	U	2.0	I
TRICHLOROETHENE	10/30/90	0001	UG/L		8.9	J	8.9	I
	10/30/90	A001	% RECOVERY		91.		NA	I *
	10/30/90	B001	% RECOVERY		101.		NA	I *
	01/30/91	0001	UG/L		9.2	J	9.2	I
	05/03/91	0001	UG/L		8.9	J	8.9	I
	08/03/91	0001	UG/L		9.3	J	9.3	I
	08/03/91	A001	% RECOVERY		7.7		NA	I *
	08/03/91	B001	% RECOVERY		7.7		NA	I *
	12/14/91	0001	UG/L		9.6		9.6	I
	03/20/92	0001	UG/L		7.2		7.2	I
	03/20/92	2001	UG/L	U	1.2	U	1.2	I
	03/20/92	A001	% RECOVERY		129.		NA	I2*
	03/20/92	B001	% RECOVERY		124.		NA	I2*
	06/18/92	0001	UG/L		8.2	J	8.2	I
	06/19/92	2001	UG/L		1.6	J	1.6	I
	06/19/92	3001	UG/L	U	1.2	U	1.2	I
	09/17/92	0001	UG/L		8.3		8.3	I
TRICHLOROFLUOROMETHANE	10/30/90	0001	UG/L	U	2.	U	2.	I
	01/30/91	0001	UG/L	U	2.	U	2.	I
	05/03/91	0001	UG/L	U	2.	U	2.	I
	08/03/91	0001	UG/L	U	2.	U	2.	I
	12/14/91	0001	UG/L	U	2.0	U	2.0	I
	03/20/92	0001	UG/L	U	2.0	U	2.0	I
	03/20/92	2001	UG/L	U	2.0	UJ	2.0	I
	06/18/92	0001	UG/L	U	2.0	UJ	2.0	I
	06/19/92	2001	UG/L	U	2.0	UJ	2.0	I
	06/19/92	3001	UG/L	U	2.0	UJ	2.0	I
	09/17/92	0001	UG/L	U	2.0	U	2.0	I
TRIFLUOROTOLUENE	12/14/91	0001	% RECOVERY		104.		NA	I *
	03/20/92	0001	% RECOVERY		74.		NA	I *
	03/20/92	2001	% RECOVERY		102.		NA	I *
	03/20/92	A001	% RECOVERY		98.		NA	I *
	03/20/92	A001	% RECOVERY		94.		NA	I2*
	03/20/92	B001	% RECOVERY		97.		NA	I *
	03/20/92	B001	% RECOVERY		92.		NA	I2*
	06/18/92	0001	% RECOVERY		122.		NA	I *
	06/19/92	2001	% RECOVERY		83.		NA	I *
	06/19/92	3001	% RECOVERY		88.		NA	I *
	09/17/92	0001	% RECOVERY		107.		NA	I *
TRITIUM	10/30/90	0001	PCI/L		9630.		NA	I *

PARAMETER VALUE INDICATOR (PVI): U - LESS THAN DETECTION LIMIT

GROUNDWATER QUALITY DATA BY LOCATION
SITE: TXT99 OU1 VALIDATED DATA
LOCATION: 0152 46-2
NORTH COORDINATE: 596982.64 FT
EAST COORDINATE: 1494955.35 FT
10/30/90 TO 09/18/92
REPORT DATE: 05/06/93

FORMATION OF COMPLETION: ALLUVIUM (AL)
HYDRAULIC FLOW RELATIONSHIP: DOWN GRADIENT (D)

PARAMETER NAME	LOG DATE	SAMPLE ID	UNITS OF MEASURE	PVI	LAB VALUE	PVI	VALIDATED VALUE	RUN TYPE
TRITIUM	01/30/91	0001	PCI/ML		9.		NA	I *
	08/03/91	0001	PCI/L		8520.		NA	I *
	08/03/91	A001	STD DEV		.11		NA	I *
	08/03/91	B001	STD DEV		.41		NA	I *
	12/14/91	0001	PCI/L		10900.		NA	I *
	03/20/92	0001	PCI/L		11600.		NA	I *
	03/20/92	A001	% RECOVERY		98.		NA	I *
	03/20/92	B001	% RECOVERY		101.		NA	I *
	06/18/92	0001	PCI/L		10700.		NA	I *
	09/17/92	0001	PCI/L		10600.		NA	I *
VINYL CHLORIDE	10/30/90	0001	UG/L	U	1.8	U	1.8	I
	10/30/90	A001	% RECOVERY		110.		NA	I *
	10/30/90	B001	% RECOVERY		110.		NA	I *
	01/30/91	0001	UG/L	U	1.8	U	1.8	I
	05/03/91	0001	UG/L	U	1.8	U	1.8	I
	08/03/91	0001	UG/L	U	1.8	U	1.8	I
	08/03/91	A001	% RECOVERY		96.		NA	I *
	08/03/91	B001	% RECOVERY		94.		NA	I *
	12/14/91	0001	UG/L	U	2.0	UJ	2.0	I
	03/20/92	0001	UG/L	U	1.8	UJ	1.8	I
	03/20/92	2001	UG/L	U	1.8	UJ	1.8	I
	03/20/92	A001	% RECOVERY		84.		NA	I2*
	03/20/92	B001	% RECOVERY		93.		NA	I2*
	06/18/92	0001	UG/L	U	1.8	U	1.8	I
	06/19/92	2001	UG/L	U	1.8	U	1.8	I
	06/19/92	3001	UG/L	U	1.8	U	1.8	I
	09/17/92	0001	UG/L	U	1.8	U	1.8	I

PARAMETER VALUE INDICATOR (PVI): U - LESS THAN DETECTION LIMIT

GROUNDWATER QUALITY DATA BY LOCATION
SITE: TXT99 OU1 VALIDATED DATA
LOCATION: 0153 55-2
NORTH COORDINATE: 596691.58 FT
EAST COORDINATE: 1494953.87 FT
10/30/90 TO 09/18/92
REPORT DATE: 05/06/93

FORMATION OF COMPLETION: ALLUVIUM (AL)
HYDRAULIC FLOW RELATIONSHIP: DOWN GRADIENT (D)

PARAMETER NAME	LOG DATE	SAMPLE ID	UNITS OF MEASURE	PVI	LAB VALUE	PVI	VALIDATED VALUE	RUN TYPE
1,1,1,2-TETRACHLOROETHANE	10/30/90	0001	UG/L	U	1.	UJ	1.	I
	05/03/91	0001	UG/L	U	1.	UJ	1.	I
	12/14/91	0001	UG/L	U	1.0		NA	I
	06/18/92	0001	UG/L	U	1.0	U	1.0	I
1,1,1-TRICHLOROETHANE	10/30/90	0001	UG/L		.4	UJ	.4	I
	05/03/91	0001	UG/L		.3	J	.3	I
	12/14/91	0001	UG/L	U	1.0	U	1.0	I
	06/18/92	0001	UG/L		1.4		1.4	I
1,1,2,2-TETRACHLOROETHANE	10/30/90	0001	UG/L	U	.3	U	.3	I
	05/03/91	0001	UG/L	U	.3	U	.3	I
	12/14/91	0001	UG/L	U	1.0	U	1.0	I
	06/18/92	0001	UG/L	U	0.30		NA	I
1,1,2-TRICHLOROETHANE	10/30/90	0001	UG/L	U	.2	U	.2	I
	05/03/91	0001	UG/L	U	.2	U	.2	I
	12/14/91	0001	UG/L	U	1.0	UJ	1.0	I
	06/18/92	0001	UG/L	U	0.20	U	0.20	I
1,1-DICHLOROETHANE	10/30/90	0001	UG/L	U	.7	U	.7	I
	05/03/91	0001	UG/L	U	.7	U	.7	I
	12/14/91	0001	UG/L	U	1.0	U	1.0	I
	06/18/92	0001	UG/L	U	0.70	U	0.70	I
1,1-DICHLOROETHENE	10/30/90	0001	UG/L	U	1.3	U	1.3	I
	05/03/91	0001	UG/L	U	1.3	U	1.3	I
	12/14/91	0001	UG/L	U	1.0	U	1.0	I
	06/18/92	0001	UG/L	U	1.0	UJ	1.0	I
1,2,-CIS-DICHLOROETHENE	06/18/92	0001	UG/L	U	1.0	U	1.0	I
1,2,3-TRICHLOROPROPANE	10/30/90	0001	UG/L	U	1.	UJ	1.	I
	05/03/91	0001	UG/L	U	1.	UJ	1.	I
	12/14/91	0001	UG/L	U	1.0		NA	I
	06/18/92	0001	UG/L	U	1.0	U	1.0	I
1,2-DICHLOROBENZENE	10/30/90	0001	UG/L	U	1.5	U	1.5	I
	05/03/91	0001	UG/L	U	1.5	U	1.5	I
	12/14/91	0001	UG/L	U	1.0	U	1.0	I
	06/18/92	0001	UG/L	U	1.5	UJ	1.5	I
1,2-DICHLOROETHANE	10/30/90	0001	UG/L	U	.3	U	.3	I
	05/03/91	0001	UG/L	U	.3	U	.3	I
	12/14/91	0001	UG/L	U	1.0	UJ	1.0	I
	06/18/92	0001	UG/L	U	0.30	U	0.30	I
1,2-DICHLOROETHENE	05/03/91	0001	UG/L	U	1.	U	1.	I
1,2-DICHLOROPROPANE	10/30/90	0001	UG/L	U	.4	U	.4	I
	05/03/91	0001	UG/L	U	.4	U	.4	I
	12/14/91	0001	UG/L	U	1.0	U	1.0	I
	06/18/92	0001	UG/L	U	0.40	U	0.40	I
1,2-TRANS-DICHLOROETHENE	10/30/90	0001	UG/L	U	1.	U	1.	I
	05/03/91	0001	UG/L	U	1.	U	1.	I

PARAMETER VALUE INDICATOR (PVI): U - LESS THAN DETECTION LIMIT

GROUNDWATER QUALITY DATA BY LOCATION
SITE: TXT99 OU1 VALIDATED DATA
LOCATION: 0153 55-2
NORTH COORDINATE: 596691.58 FT
EAST COORDINATE: 1494953.87 FT
10/30/90 TO 09/18/92
REPORT DATE: 05/06/93

FORMATION OF COMPLETION: ALLUVIUM (AL)
HYDRAULIC FLOW RELATIONSHIP: DOWN GRADIENT (D)

PARAMETER NAME	LOG DATE	SAMPLE ID	UNITS OF MEASURE	PVI	LAB VALUE	PVI	VALIDATED VALUE	RUN TYPE
1,2-TRANS-DICHLOROETHENE	12/14/91	0001	UG/L	U	1.0	U	1.0	I
	06/18/92	0001	UG/L	U	1.0	U	1.0	I
1,3-CIS-DICHLOROPROPENE	10/30/90	0001	UG/L	U	3.4	U	3.4	I
	05/03/91	0001	UG/L	U	3.4	U	3.4	I
	12/14/91	0001	UG/L	U	1.0	U	1.0	I
	06/18/92	0001	UG/L	U	3.4	U	3.4	I
1,3-DICHLOROBENZENE	10/30/90	0001	UG/L	U	3.2	U	3.2	I
	05/03/91	0001	UG/L	U	3.2	U	3.2	I
	12/14/91	0001	UG/L	U	1.0	U	1.0	I
	06/18/92	0001	UG/L	U	3.2	UJ	3.2	I
1,3-TRANS-DICHLOROPROPENE	10/30/90	0001	UG/L	U	3.4	U	3.4	I
	05/03/91	0001	UG/L	U	3.4	U	3.4	I
	12/14/91	0001	UG/L	U	1.0	U	1.0	I
	06/18/92	0001	UG/L	U	3.4	U	3.4	I
1,4-DICHLOROBENZENE	10/30/90	0001	UG/L	U	2.4	U	2.4	I
	05/03/91	0001	UG/L	U	2.4	U	2.4	I
	12/14/91	0001	UG/L	U	1.0	U	1.0	I
	06/18/92	0001	UG/L	U	2.4	UJ	2.4	I
1-CHLOROHEXANE	10/30/90	0001	UG/L	U	1.	UJ	1.	I
	05/03/91	0001	UG/L	U	1.	UJ	1.	I
	06/18/92	0001	UG/L	U	1.0		NA	I
2,2'-OXYBIS (1-CHLOROPROPANE)	10/30/90	0001	UG/L	U	20.	UJ	20.	I
	05/03/91	0001	UG/L	U	20.	UJ	20.	I
	06/18/92	0001	UG/L	U	2.0		NA	I
2-CHLOROETHYLVINYLETHER	10/30/90	0001	UG/L	U	1.3	U	1.3	I
	05/03/91	0001	UG/L	U	1.3	U	1.3	I
	12/14/91	0001	UG/L	U	5.0		NA	I
	06/18/92	0001	UG/L	U	1.3	UJ	1.3	I
2-CHLOROTOLUENE	12/14/91	0001	UG/L	U	1.0		NA	I
	06/18/92	0001	UG/L	U	1.0		NA	I
ALKALINITY	12/14/91	0001	MG/L		406		NA	I *
	06/18/92	0001	MG/L		405		NA	I *
BENZENE	10/30/90	0001	UG/L	U	2.	U	2.	I
	05/03/91	0001	UG/L	U	2.	U	2.	I
	12/14/91	0001	UG/L	U	1.0	U	1.0	I
	06/18/92	0001	UG/L	U	1.0	UJ	1.0	I
BROMOBENZENE	10/30/90	0001	UG/L	U	2.	U	2.	I
	05/03/91	0001	UG/L	U	2.	UJ	2.	I
	12/14/91	0001	UG/L	U	1.0		NA	I
	06/18/92	0001	UG/L	U	2.0		NA	I
BROMOCHLOROMETHANE	10/30/90	0001	% RECOVERY		94.		NA	I *
	05/03/91	0001	% RECOVERY		96.		NA	I *
	12/14/91	0001	% RECOVERY		88.		NA	I *
	06/18/92	0001	% RECOVERY		96.		NA	I *

PARAMETER VALUE INDICATOR (PVI): U - LESS THAN DETECTION LIMIT

GROUNDWATER QUALITY DATA BY LOCATION
SITE: TXT99 OU1 VALIDATED DATA
LOCATION: 0153 55-2
NORTH COORDINATE: 596691.58 FT
EAST COORDINATE: 1494953.87 FT
10/30/90 TO 09/18/92
REPORT DATE: 05/06/93

FORMATION OF COMPLETION: ALLUVIUM (AL)
HYDRAULIC FLOW RELATIONSHIP: DOWN GRADIENT (D)

PARAMETER NAME	LOG DATE	SAMPLE ID	UNITS OF MEASURE	PVI	LAB VALUE	PVI	VALIDATED VALUE	RUN TYPE
BROMODICHLOROMETHANE	10/30/90	0001	UG/L	U	1.	U	1.	I
	05/03/91	0001	UG/L	U	1.	U	1.	I
	12/14/91	0001	UG/L	U	1.0	U	1.0	I
	06/18/92	0001	UG/L	U	1.0	U	1.0	I
BROMOFORM	10/30/90	0001	UG/L	U	2.	U	2.	I
	05/03/91	0001	UG/L	U	2.	U	2.	I
	12/14/91	0001	UG/L	U	1.0	U	1.0	I
	06/18/92	0001	UG/L	U	2.0	U	2.0	I
BROMOMETHANE	05/03/91	0001	UG/L	U	1.2	U	1.2	I
	12/14/91	0001	UG/L	U	2.0		NA	I
CALCIUM, TOTAL	10/30/90	0001	UG/L		161000.		NA	I *
	05/03/91	0001	UG/L		168000.		NA	I *
	06/18/92	0001	UG/L		150000.	J	150000.00	I
CARBON TETRACHLORIDE	10/30/90	0001	UG/L	U	1.2	U	1.2	I
	05/03/91	0001	UG/L	U	1.2	U	1.2	I
	12/14/91	0001	UG/L	U	1.0	U	1.0	I
	06/18/92	0001	UG/L	U	1.0	U	1.0	I
CHLORIDE	10/30/90	0001	MG/L		114.		NA	I *
	05/03/91	0001	MG/L		116.		NA	I *
	06/18/92	0001	MG/L		108.		108.	I
CHLOROBENZENE	10/30/90	0001	UG/L	U	2.	U	2.	I
	05/03/91	0001	UG/L	U	2.	U	2.	I
	12/14/91	0001	UG/L	U	1.0	U	1.0	I
	06/18/92	0001	UG/L	U	1.0	UJ	1.0	I
CHLOROETHANE	05/03/91	0001	UG/L	U	5.2	UJ	5.2	I
	12/14/91	0001	UG/L	U	2.0	UJ	2.0	I
CHLOROFORM	10/30/90	0001	UG/L	U	.5	U	.5	I
	05/03/91	0001	UG/L		1.1	J	1.1	I
	12/14/91	0001	UG/L	U	1.0	U	1.0	I
	06/18/92	0001	UG/L	U	0.50	U	0.50	I
CHLOROMETHANE	05/03/91	0001	UG/L	U	.8	UJ	.8	I
	12/14/91	0001	UG/L	U	2.0		NA	I
CHLOROTOLUENE	10/30/90	0001	UG/L	U	1.	U	1.	I
	05/03/91	0001	UG/L	U	1.	U	1.	I
DIBROMOCHLOROMETHANE	10/30/90	0001	UG/L	U	.9	U	.9	I
	05/03/91	0001	UG/L	U	.9	U	.9	I
	12/14/91	0001	UG/L	U	1.0		NA	I
	06/18/92	0001	UG/L	U	0.90	UJ	0.90	I
DIBROMOMETHANE	10/30/90	0001	UG/L	U	2.	UJ	2.	I
	05/03/91	0001	UG/L	U	2.	UJ	2.	I
	12/14/91	0001	UG/L	U	1.0		NA	I
	06/18/92	0001	UG/L	B	2.8	UJ	2.8	I
DICHLORODIFLUOROMETHANE	05/03/91	0001	UG/L	U	1.8	U	1.8	I

PARAMETER VALUE INDICATOR (PVI): U - LESS THAN DETECTION LIMIT

GROUNDWATER QUALITY DATA BY LOCATION
SITE: TXT99 OU1 VALIDATED DATA
LOCATION: 0153 55-2
NORTH COORDINATE: 596691.58 FT
EAST COORDINATE: 1494953.87 FT
10/30/90 TO 09/18/92
REPORT DATE: 05/06/93

FORMATION OF COMPLETION: ALLUVIUM (AL)
HYDRAULIC FLOW RELATIONSHIP: DOWN GRADIENT (D)

PARAMETER NAME	LOG DATE	SAMPLE ID	UNITS OF MEASURE	PVI	LAB VALUE	PVI	VALIDATED VALUE	RUN TYPE
DICHLORODIFLUOROMETHANE	12/14/91	0001	UG/L	U	2.0		NA	I
DICHLOROMETHANE-METHYLENE CHLORIDE	10/30/90	0001	UG/L	U	2.	UJ	2.	I
	05/03/91	0001	UG/L	U	5.	U	5.	I
	12/14/91	0001	UG/L	U	4.0	U	4.0	I
	06/18/92	0001	UG/L	U	4.0	UJ	4.0	I
DISSOLVED OXYGEN	12/14/91	0001	MG/L		2.91		NA	I *
	06/18/92	0001	MG/L		3.79		NA	I *
ETHYLBENZENE	10/30/90	0001	UG/L	U	2.	U	2.	I
	05/03/91	0001	UG/L	U	2.	U	2.	I
	12/14/91	0001	UG/L	U	1.0	U	1.0	I
	06/18/92	0001	UG/L	U	1.0	UJ	1.0	I
FLUROBENZENE	10/30/90	0001	% RECOVERY		100.		NA	I *
	05/03/91	0001	% RECOVERY		92.		NA	I *
IRON, TOTAL	10/30/90	0001	UG/L		98.2		NA	I *
	05/03/91	0001	UG/L		166.		NA	I *
	06/18/92	0001	UG/L		589.		589.	I
MAGNESIUM, TOTAL	10/30/90	0001	UG/L		48700.		NA	I *
	05/03/91	0001	UG/L		49300.		NA	I *
	06/18/92	0001	UG/L		43100.	J	71100.00	I
MANGANESE, TOTAL	10/30/90	0001	UG/L		3.36		NA	I *
	05/03/91	0001	UG/L		6.9		NA	I *
	06/18/92	0001	UG/L	B	6.4		6.4	I
NITRATE NITRITE	10/30/90	0001	MG/L		4.19		NA	I *
	05/03/91	0001	MG/L		3.94		NA	I *
	06/18/92	0001	MG/L		3.2		3.2	I
O-CHLOROFLUROBENZENE	10/30/90	0001	% RECOVERY		98.		NA	I *
	05/03/91	0001	% RECOVERY		88.		NA	I *
PH	12/14/91	0001	SU		7.31		NA	I *
	06/18/92	0001	SU		7.02		NA	I *
POTASSIUM, TOTAL	10/30/90	0001	UG/L		3600.		NA	I *
	05/03/91	0001	UG/L		3620.		NA	I *
	06/18/92	0001	UG/L	B	3520.		3520.	I
REDOX POTENTIAL	12/14/91	0001	MVOLTS		158		NA	I *
	06/18/92	0001	MVOLTS		-27.6		NA	I *
SODIUM, TOTAL	10/30/90	0001	UG/L		70600.		NA	I *
	05/03/91	0001	UG/L		73830.		NA	I *
	06/18/92	0001	UG/L		71100.		71100.	I
SPECIFIC CONDUCTANCE	12/14/91	0001	UMHOS/CM		900		NA	I *
	06/18/92	0001	UMHOS/CM		1000		NA	I *
SULFATE	10/30/90	0001	MG/L		173.		NA	I *
	05/03/91	0001	MG/L		178.		NA	I *

PARAMETER VALUE INDICATOR (PVI): U - LESS THAN DETECTION LIMIT

GROUNDWATER QUALITY DATA BY LOCATION
SITE: TXT99 OU1 VALIDATED DATA
LOCATION: 0153 55-2
NORTH COORDINATE: 596691.58 FT
EAST COORDINATE: 1494953.87 FT
10/30/90 TO 09/18/92
REPORT DATE: 05/06/93

FORMATION OF COMPLETION: ALLUVIUM (AL)
HYDRAULIC FLOW RELATIONSHIP: DOWN GRADIENT (D)

PARAMETER NAME	LOG DATE	SAMPLE ID	UNITS OF MEASURE	PVI	LAB VALUE	PVI	VALIDATED VALUE	RUN TYPE
SULFATE	06/18/92	0001	MG/L		124.		124.	I
TEMPERATURE	12/14/91	0001	DEG C		12.0		NA	I *
	06/18/92	0001	DEG C		13.6		NA	I *
TETRACHLOROETHENE	10/30/90	0001	UG/L		6.6	J	6.6	I
	05/03/91	0001	UG/L		7.6	J	7.6	I
	12/14/91	0001	UG/L		5.8		5.8	I
	06/18/92	0001	UG/L		6.0		6.0	I
TOLUENE	10/30/90	0001	UG/L	U	2.	U	2.	I
	05/03/91	0001	UG/L	U	2.	U	2.	I
	12/14/91	0001	UG/L	U	1.0	U	1.0	I
	06/18/92	0001	UG/L	U	2.0	UJ	2.0	I
TOTAL XYLENES	10/30/90	0001	UG/L	U	1.	U	1.	I
	05/03/91	0001	UG/L	U	1.	U	1.	I
	12/14/91	0001	UG/L	U	2.0		NA	I
	06/18/92	0001	UG/L	U	2.0	UJ	2.0	I
TRICHLOROETHENE	10/30/90	0001	UG/L		12.	J	12.	I
	05/03/91	0001	UG/L		17.	J	17.	I
	12/14/91	0001	UG/L		7.9		7.9	I
	06/18/92	0001	UG/L		12.	J	12.	I
TRICHLOROFLUOROMETHANE	10/30/90	0001	UG/L	U	2.	U	2.	I
	05/03/91	0001	UG/L	U	2.	U	2.	I
	12/14/91	0001	UG/L	U	2.0	U	2.0	I
	06/18/92	0001	UG/L	U	2.0	UJ	2.0	I
TRIFLUOROTOLUENE	12/14/91	0001	% RECOVERY		94.		NA	I *
	06/18/92	0001	% RECOVERY		122.		NA	I *
TRITIUM	10/30/90	0001	PCI/L		9890.		NA	I *
	12/14/91	0001	PCI/L		11900.		NA	I *
	06/18/92	0001	PCI/L		8200.		NA	I *
	06/18/92	C001	PCI/L		7900.		NA	I *
VINYL CHLORIDE	10/30/90	0001	UG/L	U	1.8	U	1.8	I
	05/03/91	0001	UG/L	U	1.8	U	1.8	I
	12/14/91	0001	UG/L	U	2.0	UJ	2.0	I
	06/18/92	0001	UG/L	U	1.8	UJ	1.8	I

PARAMETER VALUE INDICATOR (PVI): U - LESS THAN DETECTION LIMIT

GROUNDWATER QUALITY DATA BY LOCATION
SITE: TXT99 OU1 VALIDATED DATA
LOCATION: 0154
NORTH COORDINATE: 596418.78 FT
EAST COORDINATE: 1494969.47 FT
10/30/90 TO 09/18/92
REPORT DATE: 05/06/93

FORMATION OF COMPLETION: ALLUVIUM (AL)
HYDRAULIC FLOW RELATIONSHIP: DOWN GRADIENT (D)

PARAMETER NAME	LOG DATE	SAMPLE ID	UNITS OF MEASURE	PVI	LAB VALUE	PVI	VALIDATED VALUE	RUN TYPE
1,1,1,2-TETRACHLOROETHANE	11/02/90	0001	UG/L	U	1.	UJ	1.	I
	01/30/91	0001	UG/L	U	1.	UJ	1.	I
	05/04/91	0001	UG/L	U	1.	UJ	1.	I
	08/02/91	0001	UG/L	U	1.	UJ	1.	I
	12/14/91	0001	UG/L	U	1.0		NA	I
	03/21/92	0001	UG/L	U	1.0	U	1.0	I
	06/18/92	0001	UG/L	U	1.0	U	1.0	I
	06/18/92	1001	UG/L	U	1.0	U	1.0	I
	09/17/92	0001	UG/L	U	1.0	U	1.0	I
1,1,1-TRICHLOROETHANE	11/02/90	0001	UG/L		.4	UJ	.4	I
	01/30/91	0001	UG/L		.3	J	.3	I
	05/04/91	0001	UG/L		.3	J	.3	I
	05/04/91	A001	% RECOVERY		110.		NA	I *
	05/04/91	B001	% RECOVERY		110.		NA	I *
	08/02/91	0001	UG/L		.4	J	.4	I
	12/14/91	0001	UG/L	U	1.0	U	1.0	I
	03/21/92	0001	UG/L	U	0.30	U	0.30	I
	06/18/92	0001	UG/L		0.69		0.69	I
	06/18/92	1001	UG/L		0.74		0.74	I
	09/17/92	0001	UG/L	U	0.30	U	0.30	I
1,1,2,2-TETRACHLOROETHANE	11/02/90	0001	UG/L	U	.3	U	.3	I
	01/30/91	0001	UG/L	U	.3	UJ	.3	I
	05/04/91	0001	UG/L	U	.3	U	.3	I
	08/02/91	0001	UG/L	U	.3	U	.3	I
	12/14/91	0001	UG/L	U	1.0	U	1.0	I
	03/21/92	0001	UG/L	U	0.30	U	0.30	I
	06/18/92	0001	UG/L	U	0.30		NA	I
	06/18/92	1001	UG/L	U	0.30		NA	I
	09/17/92	0001	UG/L	U	0.30	U	0.30	I
1,1,2-TRICHLOROETHANE	11/02/90	0001	UG/L	U	.2	U	.2	I
	01/30/91	0001	UG/L	U	.2	U	.2	I
	05/04/91	0001	UG/L	U	.2	U	.2	I
	08/02/91	0001	UG/L	U	.2	U	.2	I
	12/14/91	0001	UG/L	U	1.0	UJ	1.0	I
	03/21/92	0001	UG/L	U	0.20	U	0.20	I
	06/18/92	0001	UG/L	U	0.20	U	0.20	I
	06/18/92	1001	UG/L	U	0.20	U	0.20	I
	09/17/92	0001	UG/L	U	0.20	U	0.20	I
1,1-DICHLOROETHANE	11/02/90	0001	UG/L	U	.7	U	.7	I
	01/30/91	0001	UG/L	U	.7	U	.7	I
	05/04/91	0001	UG/L	U	.7	U	.7	I
	08/02/91	0001	UG/L	U	.7	U	.7	I
	12/14/91	0001	UG/L	U	1.0	U	1.0	I
	03/21/92	0001	UG/L	U	0.70	U	0.70	I
	06/18/92	0001	UG/L	U	0.70	U	0.70	I
	06/18/92	1001	UG/L	U	0.70	U	0.70	I
	09/17/92	0001	UG/L	U	0.70	U	0.70	I
1,1-DICHLOROETHENE	11/02/90	0001	UG/L	U	1.3	UJ	1.3	I
	01/30/91	0001	UG/L	U	1.3	U	1.3	I
	05/04/91	0001	UG/L	U	1.3	U	1.3	I
	05/04/91	A001	% RECOVERY		110.		NA	I *

PARAMETER VALUE INDICATOR (PVI): U - LESS THAN DETECTION LIMIT

GROUNDWATER QUALITY DATA BY LOCATION
SITE: TXT99 OU1 VALIDATED DATA
LOCATION: 0154
NORTH COORDINATE: 596418.78 FT
EAST COORDINATE: 1494969.47 FT
10/30/90 TO 09/18/92
REPORT DATE: 05/06/93

FORMATION OF COMPLETION: ALLUVIUM (AL)
HYDRAULIC FLOW RELATIONSHIP: DOWN GRADIENT (D)

PARAMETER NAME	LOG DATE	SAMPLE ID	UNITS OF MEASURE	PVI	LAB VALUE	PVI	VALIDATED VALUE	RUN TYPE
1,1-DICHLOROETHENE	05/04/91	B001	% RECOVERY		110.		NA	I *
	08/02/91	0001	UG/L	U	1.3	U	1.3	I
	12/14/91	0001	UG/L	U	1.0	U	1.0	I
	03/21/92	0001	UG/L	U	1.0	UJ	1.0	I
	06/18/92	0001	UG/L	U	1.0	UJ	1.0	I
	06/18/92	1001	UG/L	U	1.0	UJ	1.0	I
	09/17/92	0001	UG/L	U	1.0	UJ	1.0	I
1,2,-CIS-DICHLOROETHENE	03/21/92	0001	UG/L		5.6		5.6	I
	06/18/92	0001	UG/L		15.		15.	I
	06/18/92	1001	UG/L		16.		16.	I
	09/17/92	0001	UG/L		24.		24.	I
1,2,3-TRICHLOROPROPANE	11/02/90	0001	UG/L	U	1.	UJ	1.	I
	01/30/91	0001	UG/L	U	1.	UJ	1.	I
	05/04/91	0001	UG/L	U	1.	UJ	1.	I
	08/02/91	0001	UG/L	U	1.	UJ	1.	I
	12/14/91	0001	UG/L	U	1.0		NA	I
	03/21/92	0001	UG/L	U	1.0	UJ	1.0	I
	06/18/92	0001	UG/L	U	1.0	U	1.0	I
	06/18/92	1001	UG/L	U	1.0	U	1.0	I
	09/17/92	0001	UG/L	U	1.0	UJ	1.0	I
1,2-DICHLOROBENZENE	11/02/90	0001	UG/L	U	1.5	U	1.5	I
	01/30/91	0001	UG/L	U	1.5	U	1.5	I
	05/04/91	0001	UG/L	U	1.5	U	1.5	I
	08/02/91	0001	UG/L	U	1.5	U	1.5	I
	12/14/91	0001	UG/L	U	1.0	U	1.0	I
	03/21/92	0001	UG/L	U	1.5	U	1.5	I
	06/18/92	0001	UG/L	U	1.5	UJ	1.5	I
	06/18/92	1001	UG/L	U	1.5	UJ	1.5	I
	09/17/92	0001	UG/L	U	1.5	U	1.5	I
1,2-DICHLOROETHANE	11/02/90	0001	UG/L	U	.3	U	.3	I
	01/30/91	0001	UG/L	U	.3	U	.3	I
	05/04/91	0001	UG/L	U	.3	U	.3	I
	05/04/91	A001	% RECOVERY		94.		NA	I *
	05/04/91	B001	% RECOVERY		110.		NA	I *
	08/02/91	0001	UG/L	U	.3	U	.3	I
	12/14/91	0001	UG/L	U	1.0	UJ	1.0	I
	03/21/92	0001	UG/L	U	0.30	U	0.30	I
	06/18/92	0001	UG/L	U	0.30	U	0.30	I
	06/18/92	1001	UG/L	U	0.30	U	0.30	I
	09/17/92	0001	UG/L	U	0.30	U	0.30	I
1,2-DICHLOROETHENE	01/30/91	0001	UG/L		15.		15.	I
	05/04/91	0001	UG/L		38.	J	38.	I
	08/02/91	0001	UG/L		15.	J	15.	I
1,2-DICHLOROPROPANE	11/02/90	0001	UG/L	U	.4	U	.4	I
	01/30/91	0001	UG/L	U	.4	U	.4	I
	05/04/91	0001	UG/L	U	.4	U	.4	I
	08/02/91	0001	UG/L	U	.4	U	.4	I
	12/14/91	0001	UG/L	U	1.0	U	1.0	I
	03/21/92	0001	UG/L	U	0.40	U	0.40	I
	06/18/92	0001	UG/L	U	0.40	U	0.40	I

PARAMETER VALUE INDICATOR (PVI): U - LESS THAN DETECTION LIMIT

GROUNDWATER QUALITY DATA BY LOCATION
SITE: TXT99 OU1 VALIDATED DATA
LOCATION: 0154
NORTH COORDINATE: 596418.78 FT
EAST COORDINATE: 1494969.47 FT
10/30/90 TO 09/18/92
REPORT DATE: 05/06/93

FORMATION OF COMPLETION: ALLUVIUM (AL)
HYDRAULIC FLOW RELATIONSHIP: DOWN GRADIENT (D)

PARAMETER NAME	LOG DATE	SAMPLE ID	UNITS OF MEASURE	PVI	LAB VALUE	PVI	VALIDATED VALUE	RUN TYPE
1,2-DICHLOROPROPANE	06/18/92	1001	UG/L	U	0.40	U	0.40	I
	09/17/92	0001	UG/L	U	0.40	U	0.40	I
1,2-TRANS-DICHLOROETHENE	11/02/90	0001	UG/L	U	1.	U	1.	I
	01/30/91	0001	UG/L	U	1.	U	1.	I
	05/04/91	0001	UG/L	U	1.	U	1.	I
	08/02/91	0001	UG/L	U	1.	U	1.	I
	12/14/91	0001	UG/L		4.8		4.8	I
	03/21/92	0001	UG/L	U	1.0	U	1.0	I
	06/18/92	0001	UG/L	U	1.0	U	1.0	I
	06/18/92	1001	UG/L	U	1.0	U	1.0	I
	09/17/92	0001	UG/L	U	1.0	U	1.0	I
1,3-CIS-DICHLOROPROPENE	11/02/90	0001	UG/L	U	3.4	U	3.4	I
	01/30/91	0001	UG/L	U	3.4	U	3.4	I
	05/04/91	0001	UG/L	U	3.4	U	3.4	I
	08/02/91	0001	UG/L	U	3.4	U	3.4	I
	12/14/91	0001	UG/L	U	1.0	U	1.0	I
	03/21/92	0001	UG/L	U	3.4	U	3.4	I
	06/18/92	0001	UG/L	U	3.4	U	3.4	I
	06/18/92	1001	UG/L	U	3.4	U	3.4	I
	09/17/92	0001	UG/L	U	3.4	U	3.4	I
1,3-DICHLOROBENZENE	11/02/90	0001	UG/L	U	3.2	U	3.2	I
	01/30/91	0001	UG/L	U	3.2	U	3.2	I
	05/04/91	0001	UG/L	U	3.2	U	3.2	I
	08/02/91	0001	UG/L	U	3.2	U	3.2	I
	12/14/91	0001	UG/L	U	1.0	U	1.0	I
	03/21/92	0001	UG/L	U	3.2	U	3.2	I
	06/18/92	0001	UG/L	U	3.2	UJ	3.2	I
	06/18/92	1001	UG/L	U	3.2	UJ	3.2	I
	09/17/92	0001	UG/L	U	3.2	U	3.2	I
1,3-TRANS-DICHLOROPROPENE	11/02/90	0001	UG/L	U	3.4	U	3.4	I
	01/30/91	0001	UG/L	U	3.4	U	3.4	I
	05/04/91	0001	UG/L	U	3.4	U	3.4	I
	08/02/91	0001	UG/L	U	3.4	U	3.4	I
	12/14/91	0001	UG/L	U	1.0	U	1.0	I
	03/21/92	0001	UG/L	U	3.4	U	3.4	I
	06/18/92	0001	UG/L	U	3.4	U	3.4	I
	06/18/92	1001	UG/L	U	3.4	U	3.4	I
	09/17/92	0001	UG/L	U	3.4	U	3.4	I
1,4-DICHLOROBENZENE	11/02/90	0001	UG/L	U	2.4	U	2.4	I
	01/30/91	0001	UG/L	U	2.4	U	2.4	I
	05/04/91	0001	UG/L	U	2.4	U	2.4	I
	05/04/91	A001	% RECOVERY		79.		NA	I *
	05/04/91	B001	% RECOVERY		87.		NA	I *
	08/02/91	0001	UG/L	U	2.4	U	2.4	I
	12/14/91	0001	UG/L	U	1.0	U	1.0	I
	03/21/92	0001	UG/L	U	2.4	U	2.4	I
	06/18/92	0001	UG/L	U	2.4	UJ	2.4	I
	06/18/92	1001	UG/L	U	2.4	UJ	2.4	I
	09/17/92	0001	UG/L	U	2.4	U	2.4	I
1-CHLOROHEXANE	11/02/90	0001	UG/L	U	1.	UJ	1.	I

PARAMETER VALUE INDICATOR (PVI): U - LESS THAN DETECTION LIMIT

GROUNDWATER QUALITY DATA BY LOCATION
SITE: TXT99 OU1 VALIDATED DATA
LOCATION: 0154
NORTH COORDINATE: 596418.78 FT
EAST COORDINATE: 1494969.47 FT
10/30/90 TO 09/18/92
REPORT DATE: 05/06/93

FORMATION OF COMPLETION: ALLUVIUM (AL)
HYDRAULIC FLOW RELATIONSHIP: DOWN GRADIENT (D)

PARAMETER NAME	LOG DATE	SAMPLE ID	UNITS OF MEASURE	PVI	LAB VALUE	PVI	VALIDATED VALUE	RUN TYPE
1-CHLOROHEXANE	01/30/91	0001	UG/L	U	1.	UJ	1.	I
	05/04/91	0001	UG/L	U	1.	UJ	1.	I
	08/02/91	0001	UG/L	U	1.	UJ	1.	I
	03/21/92	0001	UG/L	U	1.0	U	1.0	I
	06/18/92	0001	UG/L	U	1.0		NA	I
	06/18/92	1001	UG/L	U	1.0		NA	I
	09/17/92	0001	UG/L	U	1.0	UJ	1.0	I
2,2'-OXYBIS (1-CHLOROPROPANE)	11/02/90	0001	UG/L	U	20.	UJ	20.	I
	01/30/91	0001	UG/L	U	20.	UJ	20.	I
	05/04/91	0001	UG/L	U	20.	UJ	20.	I
	08/02/91	0001	UG/L	U	20.	UJ	20.	I
	03/21/92	0001	UG/L	U	2.0	UJ	2.0	I
	06/18/92	0001	UG/L	U	2.0		NA	I
	06/18/92	1001	UG/L	U	2.0		NA	I
	09/17/92	0001	UG/L	U	2.0	UJ	2.0	I
2-CHLOROETHYLVINYLETHER	11/02/90	0001	UG/L	U	1.3	U	1.3	I
	01/30/91	0001	UG/L	U	1.3	UJ	1.3	I
	05/04/91	0001	UG/L	U	1.3	U	1.3	I
	08/02/91	0001	UG/L	U	1.3	U	1.3	I
	12/14/91	0001	UG/L	U	5.0		NA	I
	03/21/92	0001	UG/L	U	1.3	UJ	1.3	I
	06/18/92	0001	UG/L	U	1.3	UJ	1.3	I
	06/18/92	1001	UG/L	U	1.3	UJ	1.3	I
	09/17/92	0001	UG/L	U	1.3	U	1.3	I
2-CHLOROTOLUENE	12/14/91	0001	UG/L	U	1.0		NA	I
	03/21/92	0001	UG/L	U	1.0	U	1.0	I
	06/18/92	0001	UG/L	U	1.0		NA	I
	06/18/92	1001	UG/L	U	1.0		NA	I
	09/17/92	0001	UG/L	U	1.0	U	1.0	I
ALKALINITY	12/14/91	0001	MG/L		333		NA	I *
	03/21/92	0001	MG/L		336		NA	I *
	06/18/92	0001	MG/L		345		NA	I *
	09/17/92	0001	MG/L		327		NA	I *
BENZENE	11/02/90	0001	UG/L	U	2.	U	2.	I
	01/30/91	0001	UG/L	U	2.	U	2.	I
	05/04/91	0001	UG/L	U	2.	U	2.	I
	05/04/91	A001	% RECOVERY		100.		NA	I *
	05/04/91	B001	% RECOVERY		110.		NA	I *
	08/02/91	0001	UG/L	U	2.	U	2.	I
	12/14/91	0001	UG/L	U	1.0	U	1.0	I
	03/21/92	0001	UG/L	U	1.0	UJ	1.0	I
	06/18/92	0001	UG/L	U	1.0	UJ	1.0	I
	06/18/92	1001	UG/L	U	1.0	UJ	1.0	I
	09/17/92	0001	UG/L	U	1.0	UJ	1.0	I
BROMOBENZENE	11/02/90	0001	UG/L	U	2.	UJ	2.	I
	01/30/91	0001	UG/L	U	2.	UJ	2.	I
	05/04/91	0001	UG/L	U	2.	UJ	2.	I
	08/02/91	0001	UG/L	U	2.	UJ	2.	I
	12/14/91	0001	UG/L	U	1.0		NA	I
	03/21/92	0001	UG/L	U	2.0	U	2.0	I

PARAMETER VALUE INDICATOR (PVI): U - LESS THAN DETECTION LIMIT

GROUNDWATER QUALITY DATA BY LOCATION
SITE: TXT99 OU1 VALIDATED DATA
LOCATION: 0154
NORTH COORDINATE: 596418.78 FT
EAST COORDINATE: 1494969.47 FT
10/30/90 TO 09/18/92
REPORT DATE: 05/06/93

FORMATION OF COMPLETION: ALLUVIUM (AL)
HYDRAULIC FLOW RELATIONSHIP: DOWN GRADIENT (D)

PARAMETER NAME	LOG DATE	SAMPLE ID	UNITS OF MEASURE	PVI	LAB VALUE	PVI	VALIDATED VALUE	RUN TYPE
BROMOBENZENE	06/18/92	0001	UG/L	U	2.0		NA	I
	06/18/92	1001	UG/L	U	2.0		NA	I
	09/17/92	0001	UG/L	U	2.0	U	2.0	I
BROMOCHLOROMETHANE	11/02/90	0001	% RECOVERY		97.		NA	I *
	01/30/91	0001	% RECOVERY		115.		NA	I *
	05/04/91	0001	% RECOVERY		98.		NA	I *
	05/04/91	A001	% RECOVERY		106.		NA	I *
	05/04/91	B001	% RECOVERY		112.		NA	I *
	05/05/91	0001	% RECOVERY		104.		NA	I *
	08/02/91	0001	% RECOVERY		100.		NA	I *
	12/14/91	0001	% RECOVERY		93.		NA	I *
	03/21/92	0001	% RECOVERY		99.		NA	I *
	06/18/92	0001	% RECOVERY		100.		NA	I *
	06/18/92	1001	% RECOVERY		105.		NA	I *
	09/17/92	0001	% RECOVERY		83.		NA	I *
BROMODICHLOROMETHANE	11/02/90	0001	UG/L	U	1.	U	1.	I
	01/30/91	0001	UG/L	U	1.	U	1.	I
	05/04/91	0001	UG/L	U	1.		NA	I *
	05/04/91	A001	% RECOVERY		100.		NA	I *
	05/04/91	B001	% RECOVERY		120.		NA	I *
	08/02/91	0001	UG/L	U	1.	U	1.	I
	12/14/91	0001	UG/L	U	1.0	U	1.0	I
	03/21/92	0001	UG/L	U	1.0	U	1.0	I
	06/18/92	0001	UG/L	U	1.0	U	1.0	I
	06/18/92	1001	UG/L	U	1.0	U	1.0	I
	09/17/92	0001	UG/L	U	1.0	U	1.0	I
BROMOFORM	11/02/90	0001	UG/L	U	2.	U	2.	I
	01/30/91	0001	UG/L	U	2.	U	2.	I
	05/04/91	0001	UG/L	U	2.	U	2.	I
	05/04/91	A001	% RECOVERY		82.		NA	I *
	05/04/91	B001	% RECOVERY		120.		NA	I *
	08/02/91	0001	UG/L	U	2.	U	2.	I
	12/14/91	0001	UG/L	U	1.0	U	1.0	I
	03/21/92	0001	UG/L	U	2.0	U	2.0	I
	06/18/92	0001	UG/L	U	2.0	U	2.0	I
	06/18/92	1001	UG/L	U	2.0	U	2.0	I
	09/17/92	0001	UG/L	U	2.0	U	2.0	I
BROMOMETHANE	05/04/91	0001	UG/L	U	1.2	U	1.2	I
	08/02/91	0001	UG/L	U	1.2	U	1.2	I
	12/14/91	0001	UG/L	U	2.0		NA	I
CALCIUM, TOTAL	11/02/90	0001	UG/L		121000.		NA	I *
	01/30/91	0001	UG/L		133000.		NA	I *
	05/04/91	0001	UG/L		145000.		NA	I *
	05/04/91	C001	UG/L		145000.		NA	I *
	08/02/91	0001	MG/L		121.		NA	I *
	06/18/92	0001	UG/L		121000.	J	121000.00	I
	06/18/92	1001	UG/L		119000.	J	119000.00	I
	09/17/92	0001	UG/L		134000.		134000.	I
CARBON TETRACHLORIDE	11/02/90	0001	UG/L	U	1.2	U	1.2	I
	01/30/91	0001	UG/L	U	1.2	U	1.2	I

PARAMETER VALUE INDICATOR (PVI): U - LESS THAN DETECTION LIMIT

GROUNDWATER QUALITY DATA BY LOCATION
SITE: TXT99 OU1 VALIDATED DATA
LOCATION: 0154
NORTH COORDINATE: 596418.78 FT
EAST COORDINATE: 1494969.47 FT
10/30/90 TO 09/18/92
REPORT DATE: 05/06/93

FORMATION OF COMPLETION: ALLUVIUM (AL)
HYDRAULIC FLOW RELATIONSHIP: DOWN GRADIENT (D)

PARAMETER NAME	LOG DATE	SAMPLE ID	UNITS OF MEASURE	PVI	LAB VALUE	PVI	VALIDATED VALUE	RUN TYPE
CARBON TETRACHLORIDE	05/04/91	0001	UG/L	U	1.2	U	1.2	I
	05/04/91	A001	% RECOVERY		97.		NA	I *
	05/04/91	B001	% RECOVERY		100.		NA	I *
	08/02/91	0001	UG/L	U	1.2	U	1.2	I
	12/14/91	0001	UG/L	U	1.0	U	1.0	I
	03/21/92	0001	UG/L	U	1.0	U	1.0	I
	06/18/92	0001	UG/L	U	1.0	U	1.0	I
	06/18/92	1001	UG/L	U	1.0	U	1.0	I
	09/17/92	0001	UG/L	U	1.0	U	1.0	I
CHLORIDE	11/02/90	0001	MG/L		124.		NA	I *
	01/30/91	0001	MG/L		136.		NA	I *
	05/04/91	0001	MG/L		147.		NA	I *
	05/04/91	A001	% RECOVERY		111.8		NA	I *
	05/04/91	B001	% RECOVERY		96.5		NA	I *
	08/02/91	0001	MG/L		134.		NA	I *
	03/21/92	0001	MG/L		125.		125.	I
	06/18/92	0001	MG/L		130.		130.	I
	06/18/92	1001	MG/L		131.		131.	I
	09/17/92	0001	MG/L		134.		134.	I
CHLOROBENZENE	11/02/90	0001	UG/L	U	2.	U	2.	I
	01/30/91	0001	UG/L	U	2.	U	2.	I
	05/04/91	0001	UG/L	U	2.	U	2.	I
	08/02/91	0001	UG/L	U	2.	U	2.	I
	12/14/91	0001	UG/L	U	1.0	U	1.0	I
	03/21/92	0001	UG/L	U	1.0	U	1.0	I
	06/18/92	0001	UG/L	U	1.0	UJ	1.0	I
	06/18/92	1001	UG/L	U	1.0	UJ	1.0	I
	09/17/92	0001	UG/L	U	1.0	U	1.0	I
CHLOROETHANE	05/04/91	0001	UG/L	U	5.2	UJ	5.2	I
	08/02/91	0001	UG/L	U	5.2	U	5.2	I
	12/14/91	0001	UG/L	U	2.0	UJ	2.0	I
CHLOROFORM	11/02/90	0001	UG/L	U	.5	U	.5	I
	01/30/91	0001	UG/L		.6	UJ	.6	I
	05/04/91	0001	UG/L		.7	J	.7	I
	05/04/91	A001	% RECOVERY		110.		NA	I *
	05/04/91	B001	% RECOVERY		120.		NA	I *
	08/02/91	0001	UG/L	U	.5	U	.5	I
	12/14/91	0001	UG/L	U	1.0	U	1.0	I
	03/21/92	0001	UG/L	U	0.50	U	0.50	I
	06/18/92	0001	UG/L	U	0.50	U	0.50	I
	06/18/92	1001	UG/L	U	0.50	U	0.50	I
	09/17/92	0001	UG/L	U	0.50	U	0.50	I
CHLOROMETHANE	05/04/91	0001	UG/L	U	.8	UJ	.8	I
	08/02/91	0001	UG/L	U	.8	UJ	.8	I
	12/14/91	0001	UG/L	U	2.0		NA	I
CHLOROTOLUENE	11/02/90	0001	UG/L	U	1.	U	1.	I
	01/30/91	0001	UG/L	U	1.	U	1.	I
	05/04/91	0001	UG/L	U	1.	U	1.	I
	08/02/91	0001	UG/L	U	1.	U	1.	I
DIBROMOCHLOROMETHANE	11/02/90	0001	UG/L	U	.9	U	.9	I

PARAMETER VALUE INDICATOR (PVI): U - LESS THAN DETECTION LIMIT

GROUNDWATER QUALITY DATA BY LOCATION
SITE: TXT99 OU1 VALIDATED DATA
LOCATION: 0154
NORTH COORDINATE: 596418.78 FT
EAST COORDINATE: 1494969.47 FT
10/30/90 TO 09/18/92
REPORT DATE: 05/06/93

FORMATION OF COMPLETION: ALLUVIUM (AL)
HYDRAULIC FLOW RELATIONSHIP: DOWN GRADIENT (D)

PARAMETER NAME	LOG DATE	SAMPLE ID	UNITS OF MEASURE	PVI	LAB VALUE	PVI	VALIDATED VALUE	RUN TYPE
DIBROMOCHLOROMETHANE	01/30/91	0001	UG/L	U	.9	U	.9	I
	05/04/91	0001	UG/L	U	.9	U	.9	I
	05/04/91	A001	% RECOVERY		90.		NA	I *
	05/04/91	B001	% RECOVERY		110.		NA	I *
	08/02/91	0001	UG/L	U	.9	U	.9	I
	12/14/91	0001	UG/L	U	1.0		NA	I
	03/21/92	0001	UG/L	U	0.90	U	0.90	I
	06/18/92	0001	UG/L	U	0.90	UJ	0.90	I
	06/18/92	1001	UG/L	U	0.90	UJ	0.90	I
	09/17/92	0001	UG/L	U	0.90	U	0.90	I
DIBROMOMETHANE	11/02/90	0001	UG/L	U	2.	UJ	2.	I
	01/30/91	0001	UG/L	U	2.	UJ	2.	I
	05/04/91	0001	UG/L	U	2.	UJ	2.	I
	08/02/91	0001	UG/L	U	2.	UJ	2.	I
	12/14/91	0001	UG/L	U	1.0		NA	I
	03/21/92	0001	UG/L	U	2.0	U	2.0	I
	06/18/92	0001	UG/L	B	2.7	UJ	2.7	I
	06/18/92	1001	UG/L	B	2.9	UJ	2.9	I
	09/17/92	0001	UG/L	U	2.0	U	2.0	I
DICHLORODIFLUOROMETHANE	05/04/91	0001	UG/L	U	1.8	U	1.8	I
	08/02/91	0001	UG/L	U	1.8	U	1.8	I
	12/14/91	0001	UG/L	U	2.0		NA	I
DICHLOROMETHANE-METHYLENE CHLORIDE	11/02/90	0001	UG/L	U	2.	UJ	2.	I
	01/30/91	0001	UG/L	U	5.	U	5.	I
	05/04/91	0001	UG/L	U	5.	U	5.	I
	08/02/91	0001	UG/L	U	5.	UJ	5.	I
	12/14/91	0001	UG/L	U	4.0	U	4.0	I
	03/21/92	0001	UG/L	U	4.0	U	4.0	I
	06/18/92	0001	UG/L	U	4.0	UJ	4.0	I
	06/18/92	1001	UG/L	U	4.0	UJ	4.0	I
	09/17/92	0001	UG/L	U	4.0	UJ	4.0	I
DISSOLVED OXYGEN	12/14/91	0001	MG/L		0.75		NA	I *
	03/21/92	0001	MG/L		.55		NA	I *
	06/18/92	0001	MG/L		1.27		NA	I *
	09/17/92	0001	MG/L		1.95		NA	I *
ETHYLBENZENE	11/02/90	0001	UG/L	U	2.	U	2.	I
	01/30/91	0001	UG/L	U	2.	U	2.	I
	05/04/91	0001	UG/L	U	2.	U	2.	I
	08/02/91	0001	UG/L	U	2.	U	2.	I
	12/14/91	0001	UG/L	U	1.0	U	1.0	I
	03/21/92	0001	UG/L	U	1.0	UJ	1.0	I
	06/18/92	0001	UG/L	U	1.0	UJ	1.0	I
	06/18/92	1001	UG/L	U	1.0	UJ	1.0	I
	09/17/92	0001	UG/L	U	1.0	UJ	1.0	I
FLUROBENZENE	11/02/90	0001	% RECOVERY		102.		NA	I *
	01/30/91	0001	% RECOVERY		99.		NA	I *
	05/04/91	0001	% RECOVERY		98.		NA	I *
	05/04/91	A001	% RECOVERY		100.		NA	I *
	05/04/91	B001	% RECOVERY		101.		NA	I *
	05/05/91	0001	% RECOVERY		105.		NA	I *

PARAMETER VALUE INDICATOR (PVI): U - LESS THAN DETECTION LIMIT

GROUNDWATER QUALITY DATA BY LOCATION
SITE: TXT99 OU1 VALIDATED DATA
LOCATION: 0154
NORTH COORDINATE: 596418.78 FT
EAST COORDINATE: 1494969.47 FT
10/30/90 TO 09/18/92
REPORT DATE: 05/06/93

FORMATION OF COMPLETION: ALLUVIUM (AL)
HYDRAULIC FLOW RELATIONSHIP: DOWN GRADIENT (D)

PARAMETER NAME	LOG DATE	SAMPLE ID	UNITS OF MEASURE	PVI	LAB VALUE	PVI	VALIDATED VALUE	RUN TYPE
FLUROBENZENE	08/02/91	0001	% RECOVERY		99.		NA	I *
IRON, TOTAL	11/02/90	0001	UG/L		51.2		NA	I *
	01/30/91	0001	UG/L		57.9		NA	I *
	05/04/91	0001	UG/L		33.1		NA	I *
	05/04/91	A001	% RECOVERY		97.5		NA	I *
	05/04/91	B001	% RECOVERY		96.6		NA	I *
	08/02/91	0001	MG/L		.136		NA	I *
	06/18/92	0001	UG/L	B	56.1		56.1	I
	06/18/92	1001	UG/L	B	74.6		74.6	I
	09/17/92	0001	UG/L		74.6	UJ	74.60	I
MAGNESIUM, TOTAL	11/02/90	0001	UG/L		37200.		NA	I *
	01/30/91	0001	UG/L		52300.		NA	I *
	05/04/91	0001	UG/L		42300.		NA	I *
	05/04/91	C001	UG/L		42400.		NA	I *
	08/02/91	0001	MG/L		36.1		NA	I *
	06/18/92	0001	UG/L		34500.	J	34500.00	I
	06/18/92	1001	UG/L		34000.	J	34000.00	I
	09/17/92	0001	UG/L		38800.		38800.	I
MANGANESE, TOTAL	11/02/90	0001	UG/L		4.32		NA	I *
	01/30/91	0001	UG/L		6.82		NA	I *
	05/04/91	0001	UG/L		4.37		NA	I *
	05/04/91	A001	% RECOVERY		97.1		NA	I *
	05/04/91	B001	% RECOVERY		96.		NA	I *
	08/02/91	0001	MG/L		.007		NA	I *
	06/18/92	0001	UG/L	U	2.0	U	2.0	I
	06/18/92	1001	UG/L	U	2.0	U	2.0	I
	09/17/92	0001	UG/L		2.3		2.3	I
NITRATE NITRITE	11/02/90	0001	MG/L		4.5		NA	I *
	01/30/91	0001	MG/L		4.09		NA	I *
	05/04/91	0001	MG/L		3.59		NA	I *
	05/04/91	A001	% RECOVERY		98.3		NA	I *
	05/04/91	B001	% RECOVERY		95.6		NA	I *
	08/02/91	0001	MG/L		4.11		NA	I *
	03/21/92	0001	MG/L		3.3		3.3	I
	06/18/92	0001	MG/L		3.0		3.0	I
	06/18/92	1001	MG/L		3.1		3.1	I
	09/17/92	0001	MG/L		1.3		1.3	I
O-CHLOROFLUROBENZENE	11/02/90	0001	% RECOVERY		95.		NA	I *
	01/30/91	0001	% RECOVERY		110.		NA	I *
	05/04/91	0001	% RECOVERY		81.		NA	I *
	05/04/91	A001	% RECOVERY		99.		NA	I *
	05/04/91	B001	% RECOVERY		117.		NA	I *
	05/05/91	0001	% RECOVERY		108.		NA	I *
	08/02/91	0001	% RECOVERY		88.		NA	I *
PH	12/14/91	0001	SU		7.17		NA	I *
	03/21/92	0001	SU		6.86		NA	I *
	06/18/92	0001	SU		7.04		NA	I *
	09/17/92	0001	SU		7.03		NA	I *
POTASSIUM, TOTAL	11/02/90	0001	UG/L		3340.		NA	I *

PARAMETER VALUE INDICATOR (PVI): U - LESS THAN DETECTION LIMIT

GROUNDWATER QUALITY DATA BY LOCATION
SITE: TXT99 OU1 VALIDATED DATA
LOCATION: 0154
NORTH COORDINATE: 596418.78 FT
EAST COORDINATE: 1494969.47 FT
10/30/90 TO 09/18/92
REPORT DATE: 05/06/93

FORMATION OF COMPLETION: ALLUVIUM (AL)
HYDRAULIC FLOW RELATIONSHIP: DOWN GRADIENT (D)

PARAMETER NAME	LOG DATE	SAMPLE ID	UNITS OF MEASURE	PVI	LAB VALUE	PVI	VALIDATED VALUE	RUN TYPE
POTASSIUM, TOTAL	01/30/91	0001	UG/L		3330.		NA	I *
	05/04/91	0001	UG/L		3450.		NA	I *
	05/04/91	C001	UG/L		3370.		NA	I *
	08/02/91	0001	MG/L		3.94		NA	I *
	06/18/92	0001	UG/L	B	3220.		3220.	I
	06/18/92	1001	UG/L	B	3200.		3200.	I
	09/17/92	0001	UG/L		3800.		3800.	I
REDOX POTENTIAL	12/14/91	0001	MVOLTS		-39.2		NA	I *
	03/21/92	0001	MVOLTS		-79.7		NA	I *
	06/18/92	0001	MVOLTS		67.8		NA	I *
	09/17/92	0001	MVOLTS		92.7		NA	I *
SODIUM, TOTAL	11/02/90	0001	UG/L		80900.		NA	I *
	01/30/91	0001	UG/L		82100.		NA	I *
	05/04/91	0001	UG/L		88800.		NA	I *
	05/04/91	C001	UG/L		88800.		NA	I *
	08/02/91	0001	MG/L		84.7		NA	I *
	06/18/92	0001	UG/L		76100.	J	76100.00	I
	06/18/92	1001	UG/L		75100.	J	75100.00	I
	09/17/92	0001	UG/L		88600.		88600.	I
SPECIFIC CONDUCTANCE	12/14/91	0001	UMHOS/CM		1060		NA	I *
	03/21/92	0001	UMHOS/CM		830		NA	I *
	06/18/92	0001	UMHOS/CM		960		NA	I *
	09/17/92	0001	UMHOS/CM		1000		NA	I *
SULFATE	11/02/90	0001	MG/L		95.2		NA	I *
	01/30/91	0001	MG/L		117.		NA	I *
	05/04/91	0001	MG/L		113.		NA	I *
	05/04/91	A001	% RECOVERY		107.		NA	I *
	05/04/91	B001	% RECOVERY		105.8		NA	I *
	08/02/91	0001	MG/L		71.8		NA	I *
	03/21/92	0001	MG/L		67.7		67.7	I
	06/18/92	0001	MG/L		70.5		70.5	I
	06/18/92	1001	MG/L		34.6		34.6	I
	09/17/92	0001	MG/L		101.		101.	I
TEMPERATURE	12/14/91	0001	DEG C		14.2		NA	I *
	03/21/92	0001	DEG C		13.2		NA	I *
	06/18/92	0001	DEG C		15.0		NA	I *
	09/17/92	0001	DEG C		14.5		NA	I *
TETRACHLOROETHENE	11/02/90	0001	UG/L		1.	J	1.	I
	01/30/91	0001	UG/L		1.1		1.1	I
	05/04/91	0001	UG/L		1.3	J	1.3	I
	08/02/91	0001	UG/L		1.4	J	1.4	I
	12/14/91	0001	UG/L		1.1		1.1	I
	03/21/92	0001	UG/L		0.68		0.68	I
	06/18/92	0001	UG/L		1.3		1.3	I
	06/18/92	1001	UG/L		1.4		1.4	I
	09/17/92	0001	UG/L		0.86		0.86	I
TOLUENE	11/02/90	0001	UG/L	U	2.	U	2.	I
	01/30/91	0001	UG/L	U	2.	U	2.	I
	05/04/91	0001	UG/L	U	2.	U	2.	I

PARAMETER VALUE INDICATOR (PVI): U - LESS THAN DETECTION LIMIT

GROUNDWATER QUALITY DATA BY LOCATION
SITE: TXT99 OU1 VALIDATED DATA
LOCATION: 0154
NORTH COORDINATE: 596418.78 FT
EAST COORDINATE: 1494969.47 FT
10/30/90 TO 09/18/92
REPORT DATE: 05/06/93

FORMATION OF COMPLETION: ALLUVIUM (AL)
HYDRAULIC FLOW RELATIONSHIP: DOWN GRADIENT (D)

PARAMETER NAME	LOG DATE	SAMPLE ID	UNITS OF MEASURE	PVI	LAB VALUE	PVI	VALIDATED VALUE	RUN TYPE
TOLUENE	08/02/91	0001	UG/L	U	2.	U	2.	I
	12/14/91	0001	UG/L	U	1.0	U	1.0	I
	03/21/92	0001	UG/L	U	2.0	UJ	2.0	I
	06/18/92	0001	UG/L	U	2.0	UJ	2.0	I
	06/18/92	1001	UG/L	U	2.0	UJ	2.0	I
	09/17/92	0001	UG/L	U	2.0	UJ	2.0	I
TOTAL XYLENES	11/02/90	0001	UG/L	U	1.	U	1.	I
	01/30/91	0001	UG/L	U	1.	U	1.	I
	05/04/91	0001	UG/L	U	1.	U	1.	I
	08/02/91	0001	UG/L	U	1.	U	1.	I
	12/14/91	0001	UG/L	U	2.0		NA	I
	03/21/92	0001	UG/L	U	2.0	UJ	2.0	I
	06/18/92	0001	UG/L	U	2.0	UJ	2.0	I
	06/18/92	1001	UG/L	U	2.0	UJ	2.0	I
	09/17/92	0001	UG/L	U	2.0	U	2.0	I
TRICHLOROETHENE	11/02/90	0001	UG/L		6.8	J	6.8	I
	01/30/91	0001	UG/L		5.4		5.4	I
	05/04/91	0001	UG/L		10.	J	10.	I
	05/04/91	A001	% RECOVERY		110.		NA	I *
	05/04/91	B001	% RECOVERY		140.		NA	I *
	08/02/91	0001	UG/L		7.8	J	7.8	I
	12/14/91	0001	UG/L		3.5		3.5	I
	03/21/92	0001	UG/L		2.8		2.8	I
	06/18/92	0001	UG/L		8.0	J	8.0	I
	06/18/92	1001	UG/L		8.1	J	8.1	I
	09/17/92	0001	UG/L		5.1		5.1	I
TRICHLOROFLUOROMETHANE	11/02/90	0001	UG/L	U	2.	U	2.	I
	01/30/91	0001	UG/L	U	2.	U	2.	I
	05/04/91	0001	UG/L	U	2.	U	2.	I
	08/02/91	0001	UG/L	U	2.	U	2.	I
	12/14/91	0001	UG/L	U	2.0	U	2.0	I
	03/21/92	0001	UG/L	U	2.0	UJ	2.0	I
	06/18/92	0001	UG/L	U	2.0	UJ	2.0	I
	06/18/92	1001	UG/L	U	2.0	UJ	2.0	I
	09/17/92	0001	UG/L	U	2.0	U	2.0	I
TRIFLUOROTOLUENE	12/14/91	0001	% RECOVERY		98.		NA	I *
	03/21/92	0001	% RECOVERY		110.		NA	I *
	06/18/92	0001	% RECOVERY		116.		NA	I *
	06/18/92	1001	% RECOVERY		119.		NA	I *
	09/17/92	0001	% RECOVERY		114.		NA	I *
TRITIUM	11/02/90	0001	PCI/L		4500.		NA	I *
	01/30/91	0001	PCI/ML		4.6		NA	I *
	08/02/91	0001	PCI/L		3920.		NA	I *
	12/14/91	0001	PCI/L		2520.		NA	I *
	03/21/92	0001	PCI/L		2100.		NA	I *
	06/18/92	0001	PCI/L		3800.		NA	I *
	06/18/92	1001	PCI/L		2300.		NA	I *
	09/17/92	0001	PCI/L		2930.		NA	I *
VINYL CHLORIDE	11/02/90	0001	UG/L	U	1.8	U	1.8	I
	01/30/91	0001	UG/L	U	1.8	U	1.8	I

PARAMETER VALUE INDICATOR (PVI): U - LESS THAN DETECTION LIMIT

GROUNDWATER QUALITY DATA BY LOCATION
SITE: TXT99 OU1 VALIDATED DATA
LOCATION: 0154
NORTH COORDINATE: 596418.78 FT
EAST COORDINATE: 1494969.47 FT
10/30/90 TO 09/18/92
REPORT DATE: 05/06/93

FORMATION OF COMPLETION: ALLUVIUM (AL)
HYDRAULIC FLOW RELATIONSHIP: DOWN GRADIENT (D)

PARAMETER NAME	LOG DATE	SAMPLE ID	UNITS OF MEASURE	PVI	LAB VALUE	PVI	VALIDATED VALUE	RUN TYPE
VINYL CHLORIDE	05/04/91	0001	UG/L	U	1.8	U	1.8	I
	05/04/91	A001	% RECOVERY		100.		NA	I *
	05/04/91	B001	% RECOVERY		110.		NA	I *
	08/02/91	0001	UG/L	U	1.8	U	1.8	I
	12/14/91	0001	UG/L	U	2.0	UJ	2.0	I
	03/21/92	0001	UG/L	U	1.8	UJ	1.8	I
	06/18/92	0001	UG/L	U	1.8	UJ	1.8	I
	06/18/92	1001	UG/L	U	1.8	UJ	1.8	I
	09/17/92	0001	UG/L		2.6		2.6	I

PARAMETER VALUE INDICATOR (PVI): U - LESS THAN DETECTION LIMIT

GROUNDWATER QUALITY DATA BY LOCATION
SITE: TXT99 OU1 VALIDATED DATA
LOCATION: 0155
NORTH COORDINATE: 596407.73 FT
EAST COORDINATE: 1494971.57 FT
10/30/90 TO 09/18/92
REPORT DATE: 05/06/93

FORMATION OF COMPLETION: ALLUVIUM (AL)
HYDRAULIC FLOW RELATIONSHIP: DOWN GRADIENT (D)

PARAMETER NAME	LOG DATE	SAMPLE ID	UNITS OF MEASURE	PVI	LAB VALUE	PVI	VALIDATED VALUE	RUN TYPE
1,1,1,2-TETRACHLOROETHANE	10/31/90	0001	UG/L	U	1.	UJ	1.	I
	01/29/91	0001	UG/L	U	1.	UJ	1.	I
	05/04/91	0001	UG/L	U	1.	UJ	1.	I
	08/02/91	0001	UG/L	U	1.	UJ	1.	I
	12/13/91	0001	UG/L	U	1.0	UJ	1.0	I
	12/13/91	1001	UG/L	U	1.0	UJ	1.0	I
	03/21/92	0001	UG/L	U	1.0	U	1.0	I
	06/18/92	0001	UG/L	U	1.0	UJ	1.0	I
	09/17/92	0001	UG/L	U	1.0	U	1.0	I
1,1,1-TRICHLOROETHANE	10/31/90	0001	UG/L		.4	J	.4	I
	01/29/91	0001	UG/L	U	.3	U	.3	I
	01/29/91	A001	% RECOVERY		100.		NA	I *
	01/29/91	B001	% RECOVERY		100.		NA	I *
	05/04/91	0001	UG/L		1.	J	1.	I
	08/02/91	0001	UG/L	U	.3	U	.3	I
	12/13/91	0001	UG/L	U	1.0	U	1.0	I
	12/13/91	1001	UG/L	U	1.0	U	1.0	I
	03/21/92	0001	UG/L	U	0.30	U	0.30	I
	06/18/92	0001	UG/L	U	0.30	U	0.30	I
	09/17/92	0001	UG/L	U	0.30	U	0.30	I
	09/17/92	A001	% RECOVERY		105.		NA	I *
	09/17/92	B001	% RECOVERY		112.		NA	I *
1,1,2,2-TETRACHLOROETHANE	10/31/90	0001	UG/L	U	.3	U	.3	I
	01/29/91	0001	UG/L	U	.3	UJ	.3	I
	05/04/91	0001	UG/L	U	.3	U	.3	I
	08/02/91	0001	UG/L	U	.3	U	.3	I
	12/13/91	0001	UG/L	U	1.0	U	1.0	I
	12/13/91	1001	UG/L	U	1.0	U	1.0	I
	03/21/92	0001	UG/L	U	0.30	U	0.30	I
	06/18/92	0001	UG/L	U	0.30		NA	I
	09/17/92	0001	UG/L	U	0.30	U	0.30	I
1,1,2-TRICHLOROETHANE	10/31/90	0001	UG/L	U	.2	U	.2	I
	01/29/91	0001	UG/L	U	.2	U	.2	I
	05/04/91	0001	UG/L	U	.2	U	.2	I
	08/02/91	0001	UG/L	U	.2	U	.2	I
	12/13/91	0001	UG/L	U	1.0	UJ	1.0	I
	12/13/91	1001	UG/L	U	1.0	UJ	1.0	I
	03/21/92	0001	UG/L	U	0.20	U	0.20	I
	06/18/92	0001	UG/L	U	0.20	UJ	0.20	I
	09/17/92	0001	UG/L	U	0.20	U	0.20	I
1,1-DICHLOROETHANE	10/31/90	0001	UG/L	U	.7	U	.7	I
	01/29/91	0001	UG/L	U	.7	U	.7	I
	05/04/91	0001	UG/L	U	.7	U	.7	I
	08/02/91	0001	UG/L	U	.7	U	.7	I
	12/13/91	0001	UG/L	U	1.0	U	1.0	I
	12/13/91	1001	UG/L	U	1.0	U	1.0	I
	03/21/92	0001	UG/L	U	0.70	U	0.70	I
	06/18/92	0001	UG/L	U	0.70	UJ	0.70	I
	09/17/92	0001	UG/L	U	0.70	U	0.70	I
1,1-DICHLOROETHENE	10/31/90	0001	UG/L	U	1.3	U	1.3	I
	01/29/91	0001	UG/L	U	1.3	U	1.3	I

PARAMETER VALUE INDICATOR (PVI): U - LESS THAN DETECTION LIMIT

GROUNDWATER QUALITY DATA BY LOCATION
SITE: TXT99 OU1 VALIDATED DATA
LOCATION: 0155
NORTH COORDINATE: 596407.73 FT
EAST COORDINATE: 1494971.57 FT
10/30/90 TO 09/18/92
REPORT DATE: 05/06/93

FORMATION OF COMPLETION: ALLUVIUM (AL)
HYDRAULIC FLOW RELATIONSHIP: DOWN GRADIENT (D)

PARAMETER NAME	LOG DATE	SAMPLE ID	UNITS OF MEASURE	PVI	LAB VALUE	PVI	VALIDATED VALUE	RUN TYPE
1,1-DICHLOROETHENE	01/29/91	A001	% RECOVERY		120.		NA	I *
	01/29/91	B001	% RECOVERY		130.		NA	I *
	05/04/91	0001	UG/L	U	1.3	UJ	1.3	I
	08/02/91	0001	UG/L	U	1.3	U	1.3	I
	12/13/91	0001	UG/L	U	1.0	U	1.0	I
	12/13/91	1001	UG/L	U	1.0	U	1.0	I
	03/21/92	0001	UG/L	U	1.0	UJ	1.0	I
	06/18/92	0001	UG/L	U	1.0	UJ	1.0	I
	09/17/92	0001	UG/L	U	1.0	UJ	1.0	I
	09/17/92	A001	% RECOVERY		129.		NA	I *
	09/17/92	B001	% RECOVERY		143.		NA	I *
1,2,-CIS-DICHLOROETHENE	03/21/92	0001	UG/L		9.7		9.7	I
	06/18/92	0001	UG/L		6.0		6.0	I
	09/17/92	0001	UG/L		14.		14.	I
1,2,3-TRICHLOROPROPANE	10/31/90	0001	UG/L	U	1.	UJ	1.	I
	01/29/91	0001	UG/L	U	1.	UJ	1.	I
	05/04/91	0001	UG/L	U	1.	UJ	1.	I
	08/02/91	0001	UG/L	U	1.	UJ	1.	I
	12/13/91	0001	UG/L	U	1.0	UJ	1.0	I
	12/13/91	1001	UG/L	U	1.0	UJ	1.0	I
	03/21/92	0001	UG/L	U	1.0	UJ	1.0	I
	06/18/92	0001	UG/L	U	1.0	U	1.0	I
	09/17/92	0001	UG/L	U	1.0	UJ	1.0	I
1,2-DICHLOROBENZENE	10/31/90	0001	UG/L	U	1.5	U	1.5	I
	01/29/91	0001	UG/L	U	1.5	U	1.5	I
	05/04/91	0001	UG/L	U	1.5	U	1.5	I
	08/02/91	0001	UG/L	U	1.5	U	1.5	I
	12/13/91	0001	UG/L	U	1.0	U	1.0	I
	12/13/91	1001	UG/L	U	1.0	U	1.0	I
	03/21/92	0001	UG/L	U	1.5	U	1.5	I
	06/18/92	0001	UG/L	U	1.5	U	1.5	I
	09/17/92	0001	UG/L	U	1.5	U	1.5	I
1,2-DICHLOROETHANE	10/31/90	0001	UG/L	U	.3	U	.3	I
	01/29/91	0001	UG/L	U	.3	U	.3	I
	01/29/91	A001	% RECOVERY		100.		NA	I *
	01/29/91	B001	% RECOVERY		110.		NA	I *
	05/04/91	0001	UG/L	U	.3	U	.3	I
	08/02/91	0001	UG/L	U	.3	U	.3	I
	12/13/91	0001	UG/L	U	1.0	UJ	1.0	I
	12/13/91	1001	UG/L	U	1.0	UJ	1.0	I
	03/21/92	0001	UG/L	U	0.30	U	0.30	I
	06/18/92	0001	UG/L	U	0.30	U	0.30	I
	09/17/92	0001	UG/L	U	0.30	U	0.30	I
	09/17/92	A001	% RECOVERY		121.		NA	I *
	09/17/92	B001	% RECOVERY		122.		NA	I *
1,2-DICHLOROETHENE	01/29/91	0001	UG/L		8.2		8.2	I
	05/04/91	0001	UG/L		24.	J	24.	I
	08/02/91	0001	UG/L		12.	J	12.	I
1,2-DICHLOROPROPANE	10/31/90	0001	UG/L	U	.4	U	.4	I
	01/29/91	0001	UG/L	U	.4	U	.4	I

PARAMETER VALUE INDICATOR (PVI): U - LESS THAN DETECTION LIMIT

GROUNDWATER QUALITY DATA BY LOCATION
SITE: TXT99 OU1 VALIDATED DATA
LOCATION: 0155
NORTH COORDINATE: 596407.73 FT
EAST COORDINATE: 1494971.57 FT
10/30/90 TO 09/18/92
REPORT DATE: 05/06/93

FORMATION OF COMPLETION: ALLUVIUM (AL)
HYDRAULIC FLOW RELATIONSHIP: DOWN GRADIENT (D)

PARAMETER NAME	LOG DATE	SAMPLE ID	UNITS OF MEASURE	PVI	LAB VALUE	PVI	VALIDATED VALUE	RUN TYPE
1,2-DICHLOROPROPANE	05/04/91	0001	UG/L	U	.4	U	.4	I
	08/02/91	0001	UG/L	U	.4	U	.4	I
	12/13/91	0001	UG/L	U	1.0	U	1.0	I
	12/13/91	1001	UG/L	U	1.0	U	1.0	I
	03/21/92	0001	UG/L	U	0.40	U	0.40	I
	06/18/92	0001	UG/L	U	0.40	UJ	0.40	I
	09/17/92	0001	UG/L	U	0.40	U	0.40	I
1,2-TRANS-DICHLOROETHENE	10/31/90	0001	UG/L	U	1.	U	1.	I
	01/29/91	0001	UG/L	U	1.	U	1.	I
	05/04/91	0001	UG/L	U	1.	U	1.	I
	08/02/91	0001	UG/L	U	1.	U	1.	I
	12/13/91	0001	UG/L		6.5		6.5	I
	12/13/91	1001	UG/L		6.5		6.5	I
	03/21/92	0001	UG/L	U	1.0	U	1.0	I
	06/18/92	0001	UG/L	U	1.0	U	1.0	I
	09/17/92	0001	UG/L	U	1.0	U	1.0	I
1,3-CIS-DICHLOROPROPENE	10/31/90	0001	UG/L	U	3.4	U	3.4	I
	01/29/91	0001	UG/L	U	3.4	U	3.4	I
	05/04/91	0001	UG/L	U	3.4	U	3.4	I
	08/02/91	0001	UG/L	U	3.4	U	3.4	I
	12/13/91	0001	UG/L	U	1.0	U	1.0	I
	12/13/91	1001	UG/L	U	1.0	U	1.0	I
	03/21/92	0001	UG/L	U	3.4	U	3.4	I
	06/18/92	0001	UG/L	U	3.4	U	3.4	I
	09/17/92	0001	UG/L	U	3.4	U	3.4	I
1,3-DICHLOROBENZENE	10/31/90	0001	UG/L	U	3.2	U	3.2	I
	01/29/91	0001	UG/L	U	3.2	U	3.2	I
	05/04/91	0001	UG/L	U	3.2	U	3.2	I
	08/02/91	0001	UG/L	U	3.2	U	3.2	I
	12/13/91	0001	UG/L	U	1.0	U	1.0	I
	12/13/91	1001	UG/L	U	1.0	U	1.0	I
	03/21/92	0001	UG/L	U	3.2	U	3.2	I
	06/18/92	0001	UG/L	U	3.2	UJ	3.2	I
	09/17/92	0001	UG/L	U	3.2	U	3.2	I
1,3-TRANS-DICHLOROPROPENE	10/31/90	0001	UG/L	U	3.4	U	3.4	I
	01/29/91	0001	UG/L	U	3.4	U	3.4	I
	05/04/91	0001	UG/L	U	3.4	U	3.4	I
	08/02/91	0001	UG/L	U	3.4	U	3.4	I
	12/13/91	0001	UG/L	U	1.0	U	1.0	I
	12/13/91	1001	UG/L	U	1.0	U	1.0	I
	03/21/92	0001	UG/L	U	3.4	U	3.4	I
	06/18/92	0001	UG/L	U	3.4	U	3.4	I
	09/17/92	0001	UG/L	U	3.4	U	3.4	I
1,4-DICHLOROBENZENE	10/31/90	0001	UG/L	U	2.4	U	2.4	I
	01/29/91	0001	UG/L	U	2.4	U	2.4	I
	01/29/91	A001	% RECOVERY		85.		NA	I *
	01/29/91	B001	% RECOVERY		86.		NA	I *
	05/04/91	0001	UG/L	U	2.4	U	2.4	I
	08/02/91	0001	UG/L	U	2.4	U	2.4	I
	12/13/91	0001	UG/L	U	1.0	U	1.0	I
	12/13/91	1001	UG/L	U	1.0	U	1.0	I

PARAMETER VALUE INDICATOR (PVI): U - LESS THAN DETECTION LIMIT

GROUNDWATER QUALITY DATA BY LOCATION
SITE: TXT99 OU1 VALIDATED DATA
LOCATION: 0155
NORTH COORDINATE: 596407.73 FT
EAST COORDINATE: 1494971.57 FT
10/30/90 TO 09/18/92
REPORT DATE: 05/06/93

FORMATION OF COMPLETION: ALLUVIUM (AL)
HYDRAULIC FLOW RELATIONSHIP: DOWN GRADIENT (D)

PARAMETER NAME	LOG DATE	SAMPLE ID	UNITS OF MEASURE	PVI	LAB VALUE	PVI	VALIDATED VALUE	RUN TYPE
1,4-DICHLOROBENZENE	03/21/92	0001	UG/L	U	2.4	U	2.4	I
	06/18/92	0001	UG/L	U	2.4	U	2.4	I
	09/17/92	0001	UG/L	U	2.4	U	2.4	I
	09/17/92	A001	% RECOVERY		96.		NA	I *
	09/17/92	B001	% RECOVERY		98.		NA	I *
1-CHLOROHEXANE	10/31/90	0001	UG/L	U	1.	UJ	1.	I
	01/29/91	0001	UG/L	U	1.	UJ	1.	I
	05/04/91	0001	UG/L	U	1.	UJ	1.	I
	08/02/91	0001	UG/L	U	1.	UJ	1.	I
	03/21/92	0001	UG/L	U	1.0	U	1.0	I
	06/18/92	0001	UG/L	U	1.0		NA	I
	09/17/92	0001	UG/L	U	1.0	UJ	1.0	I
2,2'-OXYBIS (1-CHLOROPROPANE)	10/31/90	0001	UG/L	U	20.	UJ	20.	I
	01/29/91	0001	UG/L	U	20.	UJ	20.	I
	05/04/91	0001	UG/L	U	20.	UJ	20.	I
	08/02/91	0001	UG/L	U	20.	UJ	20.	I
	03/21/92	0001	UG/L	U	2.0	UJ	2.0	I
	06/18/92	0001	UG/L	U	2.0	UJ	2.0	I
	09/17/92	0001	UG/L	U	2.0	UJ	2.0	I
2-CHLOROETHYLVINYLETHER	10/31/90	0001	UG/L	U	1.3	U	1.3	I
	01/29/91	0001	UG/L	U	1.3	UJ	1.3	I
	05/04/91	0001	UG/L	U	1.3	UJ	1.3	I
	08/02/91	0001	UG/L	U	1.3	U	1.3	I
	12/13/91	0001	UG/L	U	5.0		NA	I
	12/13/91	1001	UG/L	U	5.0		NA	I
	03/21/92	0001	UG/L	U	1.3	UJ	1.3	I
	06/18/92	0001	UG/L	U	1.3	UJ	1.3	I
	09/17/92	0001	UG/L	U	1.3	U	1.3	I
2-CHLOROTOLUENE	12/13/91	0001	UG/L	U	1.0	UJ	1.0	I
	12/13/91	1001	UG/L	U	1.0	UJ	1.0	I
	03/21/92	0001	UG/L	U	1.0	U	1.0	I
	06/18/92	0001	UG/L	U	1.0	U	1.0	I
	09/17/92	0001	UG/L	U	1.0	U	1.0	I
ALKALINITY	12/13/91	0001	MG/L		354		NA	I *
	03/21/92	0001	MG/L		349		NA	I *
	06/18/92	0001	MG/L		364.5		NA	I *
	09/17/92	0001	MG/L		340		NA	I *
BENZENE	10/31/90	0001	UG/L	U	2.	U	2.	I
	01/29/91	0001	UG/L	U	2.	U	2.	I
	01/29/91	A001	% RECOVERY		87.		NA	I *
	01/29/91	B001	% RECOVERY		91.		NA	I *
	05/04/91	0001	UG/L	U	2.	U	2.	I
	08/02/91	0001	UG/L	U	2.	U	2.	I
	12/13/91	0001	UG/L	U	1.0	U	1.0	I
	12/13/91	1001	UG/L	U	1.0	U	1.0	I
	03/21/92	0001	UG/L	U	1.0	UJ	1.0	I
	06/18/92	0001	UG/L	U	1.0	U	1.0	I
	09/17/92	0001	UG/L	U	1.0	UJ	1.0	I
	09/17/92	A001	% RECOVERY		106.		NA	I *
	09/17/92	B001	% RECOVERY		106.		NA	I *

PARAMETER VALUE INDICATOR (PVI): U - LESS THAN DETECTION LIMIT

GROUNDWATER QUALITY DATA BY LOCATION
SITE: TXT99 OU1 VALIDATED DATA
LOCATION: 0155
NORTH COORDINATE: 596407.73 FT
EAST COORDINATE: 1494971.57 FT
10/30/90 TO 09/18/92
REPORT DATE: 05/06/93

FORMATION OF COMPLETION: ALLUVIUM (AL)
HYDRAULIC FLOW RELATIONSHIP: DOWN GRADIENT (D)

PARAMETER NAME	LOG DATE	SAMPLE ID	UNITS OF MEASURE	PVI	LAB VALUE	PVI	VALIDATED VALUE	RUN TYPE
BROMOBENZENE	10/31/90	0001	UG/L	U	2.	UJ	2.	I
	01/29/91	0001	UG/L	U	2.	UJ	2.	I
	05/04/91	0001	UG/L	U	2.	UJ	2.	I
	08/02/91	0001	UG/L	U	2.	UJ	2.	I
	12/13/91	0001	UG/L	U	1.0	UJ	1.0	I
	12/13/91	1001	UG/L	U	1.0	UJ	1.0	I
	03/21/92	0001	UG/L	U	2.0	U	2.0	I
	06/18/92	0001	UG/L	U	2.0		NA	I
	09/17/92	0001	UG/L	U	2.0	U	2.0	I
BROMOCHLOROMETHANE	01/29/91	0001	% RECOVERY		107.		NA	I *
	01/29/91	A001	% RECOVERY		109.		NA	I *
	01/29/91	B001	% RECOVERY		112.		NA	I *
	05/04/91	0001	% RECOVERY		98.		NA	I *
	08/02/91	0001	% RECOVERY		100.		NA	I *
	12/13/91	0001	% RECOVERY		98.		NA	I *
	12/13/91	1001	% RECOVERY		97.		NA	I *
	03/21/92	0001	% RECOVERY		93.		NA	I *
	06/18/92	0001	% RECOVERY		88.		NA	I *
	09/17/92	0001	% RECOVERY		84.		NA	I *
	09/17/92	A001	% RECOVERY		86.		NA	I *
	09/17/92	B001	% RECOVERY		97.		NA	I *
BROMODICHLOROMETHANE	10/31/90	0001	UG/L	U	1.	U	1.	I
	01/29/91	0001	UG/L	U	1.	U	1.	I
	01/29/91	A001	% RECOVERY		100.		NA	I *
	01/29/91	B001	% RECOVERY		110.		NA	I *
	05/04/91	0001	UG/L	U	1.	U	1.	I
	08/02/91	0001	UG/L	U	1.	U	1.	I
	12/13/91	0001	UG/L	U	1.0	U	1.0	I
	12/13/91	1001	UG/L	U	1.0	U	1.0	I
	03/21/92	0001	UG/L	U	1.0	U	1.0	I
	06/18/92	0001	UG/L	U	1.0	U	1.0	I
	09/17/92	0001	UG/L	U	1.0	U	1.0	I
	09/17/92	A001	% RECOVERY		121.		NA	I *
	09/17/92	B001	% RECOVERY		121.		NA	I *
BROMOFORM	10/31/90	0001	UG/L	U	2.	U	2.	I
	01/29/91	0001	UG/L	U	2.	U	2.	I
	01/29/91	A001	% RECOVERY		98.		NA	I *
	01/29/91	B001	% RECOVERY		110.		NA	I *
	05/04/91	0001	UG/L	U	2.	U	2.	I
	08/02/91	0001	UG/L	U	2.	U	2.	I
	12/13/91	0001	UG/L	U	1.0	U	1.0	I
	12/13/91	1001	UG/L	U	1.0	U	1.0	I
	03/21/92	0001	UG/L	U	2.0	U	2.0	I
	06/18/92	0001	UG/L	U	2.0	U	2.0	I
	09/17/92	0001	UG/L	U	2.0	U	2.0	I
	09/17/92	A001	% RECOVERY		93.		NA	I *
	09/17/92	B001	% RECOVERY		94.		NA	I *
BROMOMETHANE	05/04/91	0001	UG/L	U	1.2	U	1.2	I
	08/02/91	0001	UG/L	U	1.2	U	1.2	I
	12/13/91	0001	UG/L	U	2.0		NA	I
	12/13/91	1001	UG/L	U	2.0		NA	I
CALCIUM, TOTAL	10/31/90	0001	UG/L		132000.		NA	I *

PARAMETER VALUE INDICATOR (PVI): U - LESS THAN DETECTION LIMIT

GROUNDWATER QUALITY DATA BY LOCATION
SITE: TXT99 OU1 VALIDATED DATA
LOCATION: 0155
NORTH COORDINATE: 596407.73 FT
EAST COORDINATE: 1494971.57 FT
10/30/90 TO 09/18/92
REPORT DATE: 05/06/93

FORMATION OF COMPLETION: ALLUVIUM (AL)
HYDRAULIC FLOW RELATIONSHIP: DOWN GRADIENT (D)

PARAMETER NAME	LOG DATE	SAMPLE ID	UNITS OF MEASURE	PVI	LAB VALUE	PVI	VALIDATED VALUE	RUN TYPE
CALCIUM, TOTAL	01/29/91	0001	UG/L		154000.		NA	I *
	01/29/91	C001	UG/L		155623.06		NA	I *
	05/04/91	0001	UG/L		156000.		NA	I *
	08/02/91	0001	MG/L		142.		NA	I *
	06/18/92	0001	UG/L		139000.	J	139000.00	I
	09/17/92	0001	UG/L		154000.		154000.	I
	09/17/92	A001	% RECOVERY	*	125.		NA	I *
	09/17/92	C001	%DIFFRENCE		4.8		NA	I *
CARBON TETRACHLORIDE	10/31/90	0001	UG/L	U	1.2	U	1.2	I
	01/29/91	0001	UG/L	U	1.2	U	1.2	I
	01/29/91	A001	% RECOVERY		100.		NA	I *
	01/29/91	B001	% RECOVERY		100.		NA	I *
	05/04/91	0001	UG/L	U	1.2	U	1.2	I
	08/02/91	0001	UG/L	U	1.2	U	1.2	I
	12/13/91	0001	UG/L	U	1.0	U	1.0	I
	12/13/91	1001	UG/L	U	1.0	U	1.0	I
	03/21/92	0001	UG/L	U	1.0	U	1.0	I
	06/18/92	0001	UG/L	U	1.0	UJ	1.0	I
	09/17/92	0001	UG/L	U	1.0	U	1.0	I
	09/17/92	A001	% RECOVERY		106.		NA	I *
	09/17/92	B001	% RECOVERY		111.		NA	I *
CHLORIDE	10/31/90	0001	MG/L		72.1		NA	I *
	01/29/91	0001	MG/L		176.		NA	I *
	01/29/91	A001	% RECOVERY		98.		NA	I *
	01/29/91	B001	% RECOVERY		103.		NA	I *
	05/04/91	0001	MG/L		154.		NA	I *
	08/02/91	0001	MG/L		122.		NA	I *
	03/21/92	0001	MG/L		123.		123.	I
	06/18/92	0001	MG/L		146.		146.	I
	09/17/92	0001	MG/L		178.		178.	I
	09/17/92	A001	% RECOVERY		113.		NA	I *
	09/17/92	B001	% RECOVERY		96.0		NA	I *
	09/17/92	C001	%DIFFRENCE		1.0		NA	I *
CHLOROBENZENE	10/31/90	0001	UG/L	U	2.	U	2.	I
	01/29/91	0001	UG/L	U	2.	U	2.	I
	05/04/91	0001	UG/L	U	2.	U	2.	I
	08/02/91	0001	UG/L	U	2.	U	2.	I
	12/13/91	0001	UG/L	U	1.0	U	1.0	I
	12/13/91	1001	UG/L	U	1.0	U	1.0	I
	03/21/92	0001	UG/L	U	1.0	U	1.0	I
	06/18/92	0001	UG/L	U	1.0	UJ	1.0	I
	09/17/92	0001	UG/L	U	1.0	U	1.0	I
CHLOROETHANE	05/04/91	0001	UG/L	U	5.2	U	5.2	I
	08/02/91	0001	UG/L	U	5.2	U	5.2	I
	12/13/91	0001	UG/L	U	2.0	UJ	2.0	I
	12/13/91	1001	UG/L	U	2.0	UJ	2.0	I
CHLOROFORM	10/31/90	0001	UG/L	U	.5	U	.5	I
	01/29/91	0001	UG/L		.9	UJ	.9	I
	01/29/91	A001	% RECOVERY		91.		NA	I *
	01/29/91	B001	% RECOVERY		101.		NA	I *
	05/04/91	0001	UG/L	J	1.6	J	1.6	I

PARAMETER VALUE INDICATOR (PVI): U - LESS THAN DETECTION LIMIT

GROUNDWATER QUALITY DATA BY LOCATION
SITE: TXT99 OU1 VALIDATED DATA
LOCATION: 0155
NORTH COORDINATE: 596407.73 FT
EAST COORDINATE: 1494971.57 FT
10/30/90 TO 09/18/92
REPORT DATE: 05/06/93

FORMATION OF COMPLETION: ALLUVIUM (AL)
HYDRAULIC FLOW RELATIONSHIP: DOWN GRADIENT (D)

PARAMETER NAME	LOG DATE	SAMPLE ID	UNITS OF MEASURE	PVI	LAB VALUE	PVI	VALIDATED VALUE	RUN TYPE
CHLOROFORM	08/02/91	0001	UG/L		.6	J	.6	I
	12/13/91	0001	UG/L	U	1.0	U	1.0	I
	12/13/91	1001	UG/L	U	1.0	U	1.0	I
	03/21/92	0001	UG/L	U	0.50	U	0.50	I
	06/18/92	0001	UG/L	J	0.33	J	0.33	I
	09/17/92	0001	UG/L	U	0.50	U	0.50	I
	09/17/92	A001	% RECOVERY		98.		NA	I *
	09/17/92	B001	% RECOVERY		107.		NA	I *
CHLOROMETHANE	05/04/91	0001	UG/L	U	.8	UJ	.8	I
	08/02/91	0001	UG/L	U	.8	UJ	.8	I
	12/13/91	0001	UG/L	U	2.0		NA	I
	12/13/91	1001	UG/L	U	2.0		NA	I
CHLOROTOLUENE	10/31/90	0001	UG/L	U	1.	U	1.	I
	01/29/91	0001	UG/L	U	1.	U	1.	I
	05/04/91	0001	UG/L	U	1.	U	1.	I
	08/02/91	0001	UG/L	U	1.	U	1.	I
DIBROMOCHLOROMETHANE	10/31/90	0001	UG/L	U	.9	U	.9	I
	01/29/91	0001	UG/L	U	.9	U	.9	I
	01/29/91	A001	% RECOVERY		89.		NA	I *
	01/29/91	B001	% RECOVERY		94.		NA	I *
	05/04/91	0001	UG/L	U	.9	U	.9	I
	08/02/91	0001	UG/L	U	.9	U	.9	I
	12/13/91	0001	UG/L	U	1.0		NA	I
	12/13/91	1001	UG/L	U	1.0		NA	I
	03/21/92	0001	UG/L	U	0.90	U	0.90	I
	06/18/92	0001	UG/L	U	0.90	UJ	0.90	I
	09/17/92	0001	UG/L	U	0.90	U	0.90	I
	09/17/92	A001	% RECOVERY		116.		NA	I *
	09/17/92	B001	% RECOVERY		116.		NA	I *
DIBROMOMETHANE	10/31/90	0001	UG/L	U	2.	UJ	2.	I
	01/29/91	0001	UG/L	U	2.	UJ	2.	I
	05/04/91	0001	UG/L	U	2.	UJ	2.	I
	08/02/91	0001	UG/L	U	2.	UJ	2.	I
	12/13/91	0001	UG/L	U	1.0	UJ	1.0	I
	12/13/91	1001	UG/L	U	1.0	UJ	1.0	I
	03/21/92	0001	UG/L	U	2.0	U	2.0	I
	06/18/92	0001	UG/L	B	2.5	UJ	2.5	I
	09/17/92	0001	UG/L	U	2.0	U	2.0	I
DICHLORODIFLUOROMETHANE	05/04/91	0001	UG/L	U	1.8	U	1.8	I
	08/02/91	0001	UG/L	U	1.8	U	1.8	I
	12/13/91	0001	UG/L	U	2.0	UJ	2.0	I
	12/13/91	1001	UG/L	U	2.0	UJ	2.0	I
DICHLOROMETHANE-METHYLENE CHLORIDE	10/31/90	0001	UG/L		11.	J	11.	I
	01/29/91	0001	UG/L	U	5.	U	5.	I
	05/04/91	0001	UG/L	U	5.	UJ	5.	I
	08/02/91	0001	UG/L	U	5.	UJ	5.	I
	12/13/91	0001	UG/L	U	4.0	U	4.0	I
	12/13/91	1001	UG/L	U	4.0	U	4.0	I
	03/21/92	0001	UG/L	U	4.0	U	4.0	I
	06/18/92	0001	UG/L	U	4.0	U	4.0	I

PARAMETER VALUE INDICATOR (PVI): U - LESS THAN DETECTION LIMIT

GROUNDWATER QUALITY DATA BY LOCATION
SITE: TXT99 OU1 VALIDATED DATA
LOCATION: 0155
NORTH COORDINATE: 596407.73 FT
EAST COORDINATE: 1494971.57 FT
10/30/90 TO 09/18/92
REPORT DATE: 05/06/93

FORMATION OF COMPLETION: ALLUVIUM (AL)
HYDRAULIC FLOW RELATIONSHIP: DOWN GRADIENT (D)

PARAMETER NAME	LOG DATE	SAMPLE ID	UNITS OF MEASURE	PVI	LAB VALUE	PVI	VALIDATED VALUE	RUN TYPE
DICHLOROMETHANE-METHYLENE CHLORIDE	09/17/92	0001	UG/L	U	4.0	UJ	4.0	I
DISSOLVED OXYGEN	12/13/91	0001	MG/L		1.97		NA	I *
	03/21/92	0001	MG/L		.59		NA	I *
	06/18/92	0001	MG/L		1.91		NA	I *
	09/17/92	0001	MG/L		3.47		NA	I *
ETHYLBENZENE	10/31/90	0001	UG/L	U	2.	U	2.	I
	01/29/91	0001	UG/L	U	2.	U	2.	I
	05/04/91	0001	UG/L	U	2.	U	2.	I
	08/02/91	0001	UG/L	U	2.	U	2.	I
	12/13/91	0001	UG/L	U	1.0	U	1.0	I
	12/13/91	1001	UG/L	U	1.0	U	1.0	I
	03/21/92	0001	UG/L	U	1.0	UJ	1.0	I
	06/18/92	0001	UG/L	U	1.0	U	1.0	I
	09/17/92	0001	UG/L	U	1.0	UJ	1.0	I
FLUROBENZENE	01/29/91	0001	% RECOVERY		97.		NA	I *
	01/29/91	A001	% RECOVERY		97.		NA	I *
	01/29/91	B001	% RECOVERY		97.		NA	I *
	05/04/91	0001	% RECOVERY		102.		NA	I *
	08/02/91	0001	% RECOVERY		99.		NA	I *
IRON, TOTAL	10/31/90	0001	UG/L		306.		NA	I *
	01/29/91	0001	UG/L		195.		NA	I *
	01/29/91	A001	% RECOVERY		107.6		NA	I *
	01/29/91	C001	UG/L		192.55		NA	I *
	05/04/91	0001	UG/L		163.		NA	I *
	08/02/91	0001	MG/L		.77		NA	I *
	06/18/92	0001	UG/L		140.		140.	I
	09/17/92	0001	UG/L		357.		357.	I
	09/17/92	A001	% RECOVERY		105.		NA	I *
	09/17/92	C001	%DIFFRENCE		7.9		NA	I *
MAGNESIUM, TOTAL	10/31/90	0001	UG/L		38900.		NA	I *
	01/29/91	0001	UG/L		40600.		NA	I *
	01/29/91	C001	UG/L		41187.38		NA	I *
	05/04/91	0001	UG/L		43600.		NA	I *
	08/02/91	0001	MG/L		39.8		NA	I *
	06/18/92	0001	UG/L		38600.	J	38600.00	I
	09/17/92	0001	UG/L		42100.		42100.	I
	09/17/92	A001	% RECOVERY		106.		NA	I *
	09/17/92	C001	%DIFFRENCE		3.3		NA	I *
MANGANESE, TOTAL	10/31/90	0001	UG/L		15.2		NA	I *
	01/29/91	0001	UG/L		23.3		NA	I *
	01/29/91	A001	% RECOVERY		95.3		NA	I *
	01/29/91	C001	UG/L	B	13.11		NA	I *
	05/04/91	0001	UG/L		11.5		NA	I *
	08/02/91	0001	MG/L		.0216		NA	I *
	06/18/92	0001	UG/L	B	8.3		8.3	I
	09/17/92	0001	UG/L		7.5		7.5	I
	09/17/92	A001	% RECOVERY		101.		NA	I *
	09/17/92	C001	%DIFFRENCE		7.7		NA	I *
NITRATE NITRITE	10/31/90	0001	MG/L		3.74		NA	I *

PARAMETER VALUE INDICATOR (PVI): U - LESS THAN DETECTION LIMIT

GROUNDWATER QUALITY DATA BY LOCATION
SITE: TXT99 OU1 VALIDATED DATA
LOCATION: D155
NORTH COORDINATE: 596407.73 FT
EAST COORDINATE: 1494971.57 FT
10/30/90 TO 09/18/92
REPORT DATE: 05/06/93

FORMATION OF COMPLETION: ALLUVIUM (AL)
HYDRAULIC FLOW RELATIONSHIP: DOWN GRADIENT (D)

PARAMETER NAME	LOG DATE	SAMPLE ID	UNITS OF MEASURE	PVI	LAB VALUE	PVI	VALIDATED VALUE	RUN TYPE
NITRATE NITRITE	05/04/91	0001	MG/L		1.63		NA	I *
	08/02/91	0001	MG/L		2.47		NA	I *
	03/21/92	0001	MG/L		3.9		3.9	I
	06/18/92	0001	MG/L		1.8		1.8	I
	09/17/92	0001	MG/L		0.83		0.83	I
	09/17/92	A001	% RECOVERY		80.5		NA	I *
	09/17/92	B001	% RECOVERY		80.5		NA	I *
	09/17/92	C001	%DIFFRENCE		2.4		NA	I *
O-CHLOROFLUROBENZENE	01/29/91	0001	% RECOVERY		105.		NA	I *
	01/29/91	A001	% RECOVERY		108.		NA	I *
	01/29/91	B001	% RECOVERY		108.		NA	I *
	05/04/91	0001	% RECOVERY		97.		NA	I *
	08/02/91	0001	% RECOVERY		88.		NA	I *
PH	12/13/91	0001	SU		7.0		NA	I *
	03/21/92	0001	SU		6.71		NA	I *
	06/18/92	0001	SU		6.89		NA	I *
	09/17/92	0001	SU		6.89		NA	I *
POTASSIUM, TOTAL	10/31/90	0001	UG/L		3510.		NA	I *
	01/29/91	0001	UG/L	B	3330.		NA	I *
	01/29/91	C001	UG/L	B	3367.59		NA	I *
	05/04/91	0001	UG/L		3080.		NA	I *
	08/02/91	0001	MG/L		3.81		NA	I *
	06/18/92	0001	UG/L	B	3430.		3430.	I
	09/17/92	0001	UG/L		3750.		3750.	I
	09/17/92	A001	% RECOVERY		100.		NA	I *
	09/17/92	C001	%DIFFRENCE		1.3		NA	I *
REDOX POTENTIAL	12/13/91	0001	MVOLTS		126		NA	I *
	03/21/92	0001	MVOLTS		-160.5		NA	I *
	06/18/92	0001	MVOLTS		-64.5		NA	I *
	09/17/92	0001	MVOLTS		60.9		NA	I *
SODIUM, TOTAL	10/31/90	0001	UG/L		84000.		NA	I *
	01/29/91	0001	UG/L		86400.		NA	I *
	01/29/91	C001	UG/L		86908.07		NA	I *
	05/04/91	0001	UG/L		70000.		NA	I *
	08/02/91	0001	MG/L		70.1		NA	I *
	06/18/92	0001	UG/L		76600.	J	76600.00	I
	09/17/92	0001	UG/L		84500.		84500.	I
	09/17/92	A001	% RECOVERY		114.		NA	I *
	09/17/92	C001	%DIFFRENCE		2.2		NA	I *
SPECIFIC CONDUCTANCE	12/13/91	0001	UMHOS/CM		880		NA	I *
	03/21/92	0001	UMHOS/CM		870		NA	I *
	06/18/92	0001	UMHOS/CM		1000		NA	I *
	09/17/92	0001	UMHOS/CM		1100		NA	I *
SULFATE	10/31/90	0001	MG/L		102.		NA	I *
	01/29/91	0001	MG/L		89.		NA	I *
	01/29/91	A001	% RECOVERY		99.		NA	I *
	01/29/91	B001	% RECOVERY		100.		NA	I *
	05/04/91	0001	MG/L		98.5		NA	I *
	08/02/91	0001	MG/L		90.1		NA	I *

PARAMETER VALUE INDICATOR (PVI): U - LESS THAN DETECTION LIMIT

GROUNDWATER QUALITY DATA BY LOCATION
SITE: TXT99 OU1 VALIDATED DATA
LOCATION: 0155
NORTH COORDINATE: 596407.73 FT
EAST COORDINATE: 1494971.57 FT
10/30/90 TO 09/18/92
REPORT DATE: 05/06/93

FORMATION OF COMPLETION: ALLUVIUM (AL)
HYDRAULIC FLOW RELATIONSHIP: DOWN GRADIENT (D)

PARAMETER NAME	LOG DATE	SAMPLE ID	UNITS OF MEASURE	PVI	LAB VALUE	PVI	VALIDATED VALUE	RUN TYPE
SULFATE	03/21/92	0001	MG/L		69.0		69.0	I
	06/18/92	0001	MG/L		48.9		48.9	I
	09/17/92	0001	MG/L		87.6		87.6	I
	09/17/92	A001	% RECOVERY		87.3		NA	I *
	09/17/92	B001	% RECOVERY		82.6		NA	I *
	09/17/92	C001	%DIFFRENCE		3.8		NA	I *
TEMPERATURE	12/13/91	0001	DEG C		13.7		NA	I *
	03/21/92	0001	DEG C		13.1		NA	I *
	06/18/92	0001	DEG C		15.5		NA	I *
	09/17/92	0001	DEG C		15.0		NA	I *
TETRACHLOROETHENE	10/31/90	0001	UG/L		.8	J	.8	I
	01/29/91	0001	UG/L		.4		.4	I
	05/04/91	0001	UG/L		.7	J	.7	I
	08/02/91	0001	UG/L		.7	J	.7	I
	12/13/91	0001	UG/L		1.1		1.1	I
	12/13/91	1001	UG/L		1.0		1.0	I
	03/21/92	0001	UG/L		0.91		0.91	I
	06/18/92	0001	UG/L		0.68	J	0.68	I
	09/17/92	0001	UG/L		0.44		0.44	I
TOLUENE	10/31/90	0001	UG/L	U	2.	U	2.	I
	01/29/91	0001	UG/L	U	2.	U	2.	I
	05/04/91	0001	UG/L	U	2.	U	2.	I
	08/02/91	0001	UG/L	U	2.	U	2.	I
	12/13/91	0001	UG/L	U	1.0	U	1.0	I
	12/13/91	1001	UG/L	U	1.0	U	1.0	I
	03/21/92	0001	UG/L	U	2.0	UJ	2.0	I
	06/18/92	0001	UG/L	U	2.0	U	2.0	I
	09/17/92	0001	UG/L	U	2.0	UJ	2.0	I
TOTAL XYLENES	10/31/90	0001	UG/L	U	1.	U	1.	I
	01/29/91	0001	UG/L	U	1.	U	1.	I
	05/04/91	0001	UG/L	U	1.	U	1.	I
	08/02/91	0001	UG/L	U	1.	U	1.	I
	12/13/91	0001	UG/L	U	2.0		NA	I
	12/13/91	1001	UG/L	U	2.0		NA	I
	03/21/92	0001	UG/L	U	2.0	UJ	2.0	I
	06/18/92	0001	UG/L	U	2.0	U	2.0	I
	09/17/92	0001	UG/L	U	2.0	U	2.0	I
TRICHLOROETHENE	10/31/90	0001	UG/L		6.3	J	6.3	I
	01/29/91	0001	UG/L		3.5		3.5	I
	01/29/91	A001	% RECOVERY		75.		NA	I *
	01/29/91	B001	% RECOVERY		85.		NA	I *
	05/04/91	0001	UG/L		7.2	J	7.2	I
	08/02/91	0001	UG/L		5.5	J	5.5	I
	12/13/91	0001	UG/L		4.8		4.8	I
	12/13/91	1001	UG/L		5.0		5.0	I
	03/21/92	0001	UG/L		4.6		4.6	I
	06/18/92	0001	UG/L		4.4	J	4.4	I
	09/17/92	0001	UG/L		3.5		3.5	I
	09/17/92	A001	% RECOVERY		94.		NA	I *
	09/17/92	B001	% RECOVERY		96.		NA	I *
TRICHLOROFLUOROMETHANE	10/31/90	0001	UG/L	U	2.	U	2.	I

PARAMETER VALUE INDICATOR (PVI): U - LESS THAN DETECTION LIMIT

GROUNDWATER QUALITY DATA BY LOCATION
SITE: TXT99 OU1 VALIDATED DATA
LOCATION: 0155
NORTH COORDINATE: 596407.73 FT
EAST COORDINATE: 1494971.57 FT
10/30/90 TO 09/18/92
REPORT DATE: 05/06/93

FORMATION OF COMPLETION: ALLUVIUM (AL)
HYDRAULIC FLOW RELATIONSHIP: DOWN GRADIENT (D)

PARAMETER NAME	LOG DATE	SAMPLE ID	UNITS OF MEASURE	PVI	LAB VALUE	PVI	VALIDATED VALUE	RUN TYPE
TRICHLOROFLUOROMETHANE	01/29/91	0001	UG/L	U	2.	U	2.	I
	05/04/91	0001	UG/L	U	2.	U	2.	I
	08/02/91	0001	UG/L	U	2.	U	2.	I
	12/13/91	0001	UG/L	U	2.0	U	2.0	I
	12/13/91	1001	UG/L	U	2.0	U	2.0	I
	03/21/92	0001	UG/L	U	2.0	UJ	2.0	I
	06/18/92	0001	UG/L	U	2.0	UJ	2.0	I
	09/17/92	0001	UG/L	U	2.0	U	2.0	I
TRIFLUOROTOLUENE	12/13/91	0001	% RECOVERY		99.		NA	I *
	12/13/91	1001	% RECOVERY		101.		NA	I *
	03/21/92	0001	% RECOVERY		110.		NA	I *
	06/18/92	0001	% RECOVERY		90.		NA	I *
	09/17/92	0001	% RECOVERY		118.		NA	I *
	09/17/92	A001	% RECOVERY		89.		NA	I *
	09/17/92	B001	% RECOVERY		94.		NA	I *
TRITIUM	10/31/90	0001	PCI/L		3700.		NA	I *
	01/29/91	0001	PCI/ML		2.2		NA	I *
	08/02/91	0001	PCI/L		2480.		NA	I *
	12/13/91	0001	PCI/L		2220.		NA	I *
	12/13/91	1001	PCI/L		2190.		NA	I *
	03/21/92	0001	PCI/L		2300.		NA	I *
	06/18/92	0001	PCI/L		2300.		NA	I *
	09/17/92	0001	PCI/L		2070.		NA	I *
	09/17/92	A001	STD DEV		1.22		NA	I *
	09/17/92	C001	PCI/L		2170.		NA	I *
VINYL CHLORIDE	10/31/90	0001	UG/L	U	1.8	U	1.8	I
	01/29/91	0001	UG/L	U	1.8	U	1.8	I
	01/29/91	A001	% RECOVERY		82.		NA	I *
	01/29/91	B001	% RECOVERY		93.		NA	I *
	05/04/91	0001	UG/L	U	1.8	U	1.8	I
	08/02/91	0001	UG/L	U	1.8	U	1.8	I
	12/13/91	0001	UG/L	U	2.0	UJ	2.0	I
	12/13/91	1001	UG/L	U	2.0	UJ	2.0	I
	03/21/92	0001	UG/L	U	1.8	UJ	1.8	I
	06/18/92	0001	UG/L	U	1.8	U	1.8	I
	09/17/92	0001	UG/L		2.0		2.0	I
	09/17/92	A001	% RECOVERY		76.		NA	I *
	09/17/92	B001	% RECOVERY		107.		NA	I *

PARAMETER VALUE INDICATOR (PVI): U - LESS THAN DETECTION LIMIT

GROUNDWATER QUALITY DATA BY LOCATION
SITE: TXT99 OU1 VALIDATED DATA
LOCATION: 0156
NORTH COORDINATE: 596184.07 FT
EAST COORDINATE: 1494547.33 FT
10/30/90 TO 09/18/92
REPORT DATE: 05/06/93

FORMATION OF COMPLETION: ALLUVIUM (AL)
HYDRAULIC FLOW RELATIONSHIP: DOWN GRADIENT (D)

PARAMETER NAME	LOG DATE	SAMPLE ID	UNITS OF MEASURE	PVI	LAB VALUE	PVI	VALIDATED VALUE	RUN TYPE
1,1,1,2-TETRACHLOROETHANE	11/04/90	0001	UG/L	U	1.	UJ	1.	I
	05/01/91	0001	UG/L	U	1.	UJ	1.	I
	12/11/91	0001	UG/L	U	1.0	UJ	1.0	I
	06/17/92	0001	UG/L	U	1.0		NA	I
	06/18/92	2001	UG/L	U	1.0		NA	I
	06/18/92	3001	UG/L	U	1.0		NA	I
1,1,1-TRICHLOROETHANE	11/04/90	0001	UG/L	U	.3	U	.3	I
	11/04/90	A001	% RECOVERY		110.		NA	I *
	11/04/90	B001	% RECOVERY		110.		NA	I *
	05/01/91	0001	UG/L	U	.3	U	.3	I
	12/11/91	0001	UG/L	U	1.0	UJ	1.0	I
	06/17/92	0001	UG/L		0.49	UJ	0.49	I
	06/18/92	2001	UG/L	U	0.30	UJ	0.30	I
	06/18/92	3001	UG/L	U	0.30	UJ	0.30	I
1,1,2,2-TETRACHLOROETHANE	11/04/90	0001	UG/L	U	.3	UJ	.3	I
	05/01/91	0001	UG/L	U	.3	U	.3	I
	12/11/91	0001	UG/L	U	1.0	UJ	1.0	I
	06/17/92	0001	UG/L	U	0.30		NA	I
	06/18/92	2001	UG/L	U	0.30		NA	I
	06/18/92	3001	UG/L	U	0.30		NA	I
1,1,2-TRICHLOROETHANE	11/04/90	0001	UG/L	U	.2	U	.2	I
	05/01/91	0001	UG/L	U	.2	U	.2	I
	12/11/91	0001	UG/L	U	1.0	UJ	1.0	I
	06/17/92	0001	UG/L	U	0.20	UJ	0.20	I
	06/18/92	2001	UG/L	U	0.20	UJ	0.20	I
	06/18/92	3001	UG/L	U	0.20	UJ	0.20	I
1,1-DICHLOROETHANE	11/04/90	0001	UG/L	U	.7	U	.7	I
	05/01/91	0001	UG/L	U	.7	U	.7	I
	12/11/91	0001	UG/L	U	1.0	U	1.0	I
	06/17/92	0001	UG/L	U	0.70	UJ	0.70	I
	06/18/92	2001	UG/L	U	0.70	UJ	0.70	I
	06/18/92	3001	UG/L	U	0.70	UJ	0.70	I
1,1-DICHLOROETHENE	11/04/90	0001	UG/L	U	1.3	UJ	1.3	I
	11/04/90	A001	% RECOVERY		140.		NA	I *
	11/04/90	B001	% RECOVERY		140.		NA	I *
	05/01/91	0001	UG/L	U	1.3	UJ	1.3	I
	12/11/91	0001	UG/L	U	1.0	U	1.0	I
	06/17/92	0001	UG/L	U	1.0	UJ	1.0	I
	06/18/92	2001	UG/L	U	1.0	UJ	1.0	I
	06/18/92	3001	UG/L		3.3	UJ	3.3	I
1,2,-CIS-DICHLOROETHENE	06/17/92	0001	UG/L	U	1.0		NA	I
	06/18/92	2001	UG/L	U	1.0		NA	I
	06/18/92	3001	UG/L	U	1.0		NA	I
1,2,3-TRICHLOROPROPANE	11/04/90	0001	UG/L	U	1.	UJ	1.	I
	05/01/91	0001	UG/L	U	1.	UJ	1.	I
	12/11/91	0001	UG/L	U	1.0	UJ	1.0	I
	06/17/92	0001	UG/L	U	1.0		NA	I
	06/18/92	2001	UG/L	U	1.0		NA	I
	06/18/92	3001	UG/L	U	1.0		NA	I

PARAMETER VALUE INDICATOR (PVI): U - LESS THAN DETECTION LIMIT

GROUNDWATER QUALITY DATA BY LOCATION
SITE: TXT99 OU1 VALIDATED DATA
LOCATION: 0156
NORTH COORDINATE: 596184.07 FT
EAST COORDINATE: 1494547.33 FT
10/30/90 TO 09/18/92
REPORT DATE: 05/06/93

FORMATION OF COMPLETION: ALLUVIUM (AL)
HYDRAULIC FLOW RELATIONSHIP: DOWN GRADIENT (D)

PARAMETER NAME	LOG DATE	SAMPLE ID	UNITS OF MEASURE	PVI	LAB VALUE	PVI	VALIDATED VALUE	RUN TYPE
1,2-DICHLOROBENZENE	11/04/90	0001	UG/L	U	1.5	U	1.5	I
	05/01/91	0001	UG/L	U	1.5	U	1.5	I
	12/11/91	0001	UG/L	U	1.0	U	1.0	I
	06/17/92	0001	UG/L	U	1.5	UJ	1.5	I
	06/18/92	2001	UG/L	U	1.5	UJ	1.5	I
	06/18/92	3001	UG/L	U	1.5	UJ	1.5	I
1,2-DICHLOROETHANE	11/04/90	0001	UG/L	U	.3	U	.3	I
	11/04/90	A001	% RECOVERY		110.		NA	I *
	11/04/90	B001	% RECOVERY		110.		NA	I *
	05/01/91	0001	UG/L	U	.3	U	.3	I
	12/11/91	0001	UG/L	U	1.0	UJ	1.0	I
	06/17/92	0001	UG/L	U	0.30	UJ	0.30	I
	06/18/92	2001	UG/L	U	0.30	UJ	0.30	I
	06/18/92	3001	UG/L	U	0.30	UJ	0.30	I
1,2-DICHLOROETHENE	05/01/91	0001	UG/L	U	1.	U	1.	I
1,2-DICHLOROPROPANE	11/04/90	0001	UG/L	U	.4	U	.4	I
	05/01/91	0001	UG/L	U	.4	U	.4	I
	12/11/91	0001	UG/L	U	1.0	UJ	1.0	I
	06/17/92	0001	UG/L	U	0.40	UJ	0.40	I
	06/18/92	2001	UG/L	U	0.40	UJ	0.40	I
	06/18/92	3001	UG/L	U	0.40	UJ	0.40	I
1,2-TRANS-DICHLOROETHENE	11/04/90	0001	UG/L	U	1.	U	1.	I
	05/01/91	0001	UG/L	U	1.	U	1.	I
	12/11/91	0001	UG/L	U	1.0	UJ	1.0	I
	06/17/92	0001	UG/L	U	1.0	UJ	1.0	I
	06/18/92	2001	UG/L	U	1.0	UJ	1.0	I
	06/18/92	3001	UG/L	U	1.0	UJ	1.0	I
1,3-CIS-DICHLOROPROPENE	11/04/90	0001	UG/L	U	3.4	U	3.4	I
	05/01/91	0001	UG/L	U	3.4	U	3.4	I
	12/11/91	0001	UG/L	U	1.0	UJ	1.0	I
	06/17/92	0001	UG/L	U	3.4	UJ	3.4	I
	06/18/92	2001	UG/L	U	3.4	UJ	3.4	I
	06/18/92	3001	UG/L	U	3.4	UJ	3.4	I
1,3-DICHLOROBENZENE	11/04/90	0001	UG/L	U	3.2	U	3.2	I
	05/01/91	0001	UG/L	U	3.2	U	3.2	I
	12/11/91	0001	UG/L	U	1.0	U	1.0	I
	06/17/92	0001	UG/L	U	3.2	UJ	3.2	I
	06/18/92	2001	UG/L	U	3.2	UJ	3.2	I
	06/18/92	3001	UG/L	U	3.2	UJ	3.2	I
1,3-TRANS-DICHLOROPROPENE	11/04/90	0001	UG/L	U	3.4	U	3.4	I
	05/01/91	0001	UG/L	U	3.4	U	3.4	I
	12/11/91	0001	UG/L	U	1.0	UJ	1.0	I
	06/17/92	0001	UG/L	U	3.4	UJ	3.4	I
	06/18/92	2001	UG/L	U	3.4	UJ	3.4	I
	06/18/92	3001	UG/L	U	3.4	UJ	3.4	I
1,4-DICHLOROBENZENE	11/04/90	0001	UG/L	U	2.4	U	2.4	I
	11/04/90	A001	% RECOVERY		87.		NA	I *
	11/04/90	B001	% RECOVERY		87.		NA	I *

PARAMETER VALUE INDICATOR (PVI): U - LESS THAN DETECTION LIMIT

GROUNDWATER QUALITY DATA BY LOCATION
SITE: TXT99 OU1 VALIDATED DATA
LOCATION: 0156
NORTH COORDINATE: 596184.07 FT
EAST COORDINATE: 1494547.33 FT
10/30/90 TO 09/18/92
REPORT DATE: 05/06/93

FORMATION OF COMPLETION: ALLUVIUM (AL)
HYDRAULIC FLOW RELATIONSHIP: DOWN GRADIENT (D)

PARAMETER NAME	LOG DATE	SAMPLE ID	UNITS OF MEASURE	PVI	LAB VALUE	PVI	VALIDATED VALUE	RUN TYPE
1,4-DICHLOROBENZENE	05/01/91	0001	UG/L	U	2.4	U	2.4	I
	12/11/91	0001	UG/L	U	1.0	U	1.0	I
	06/17/92	0001	UG/L	U	2.4	UJ	2.4	I
	06/18/92	2001	UG/L	U	2.4	UJ	2.4	I
	06/18/92	3001	UG/L	U	2.4	UJ	2.4	I
1-CHLOROHEXANE	11/04/90	0001	UG/L	U	1.	UJ	1.	I
	05/01/91	0001	UG/L	U	1.	UJ	1.	I
	06/17/92	0001	UG/L	U	1.0		NA	I
	06/18/92	2001	UG/L	U	1.0		NA	I
	06/18/92	3001	UG/L	U	1.0		NA	I
2,2'-OXYBIS (1-CHLOROPROPANE)	11/04/90	0001	UG/L	U	20.	UJ	20.	I
	05/01/91	0001	UG/L	U	20.	UJ	20.	I
	06/17/92	0001	UG/L	U	2.0		NA	I
	06/18/92	2001	UG/L	U	2.0		NA	I
	06/18/92	3001	UG/L	U	2.0		NA	I
2-CHLOROETHYLVINYLETHER	11/04/90	0001	UG/L	U	1.3	U	1.3	I
	05/01/91	0001	UG/L	U	1.3	U	1.3	I
	12/11/91	0001	UG/L	U	5.0		NA	I
	06/17/92	0001	UG/L	U	1.3	UJ	1.3	I
	06/18/92	2001	UG/L	U	1.3	UJ	1.3	I
	06/18/92	3001	UG/L	U	1.3	UJ	1.3	I
2-CHLOROTOLUENE	12/11/91	0001	UG/L	U	1.0	UJ	1.0	I
	06/17/92	0001	UG/L	U	1.0		NA	I
	06/18/92	2001	UG/L	U	1.0		NA	I
	06/18/92	3001	UG/L	U	1.0		NA	I
ACTINIUM-227	06/17/92	0001	PCI/L	U	16.		NA	I *
ALKALINITY	12/11/91	0001	MG/L		292.5		NA	I *
	06/17/92	0001	MG/L		311		NA	I *
BENZENE	11/04/90	0001	UG/L	U	2.	U	2.	I
	11/04/90	A001	% RECOVERY		100.		NA	I *
	11/04/90	B001	% RECOVERY		100.		NA	I *
	05/01/91	0001	UG/L	U	2.	U	2.	I
	12/11/91	0001	UG/L	U	1.0	UJ	1.0	I
	06/17/92	0001	UG/L	U	1.0	UJ	1.0	I
	06/18/92	2001	UG/L	U	1.0	UJ	1.0	I
	06/18/92	3001	UG/L	U	1.0	UJ	1.0	I
BISMUTH-210	11/04/90	0001	PCI/L	U	20.		NA	I *
	12/11/91	0001	PCI/L	U	11.		NA	I *
	06/17/92	0001	PCI/L	U	6.		NA	I *
BROMOBENZENE	11/04/90	0001	UG/L	U	2.	UJ	2.	I
	05/01/91	0001	UG/L	U	2.	UJ	2.	I
	12/11/91	0001	UG/L	U	1.0	UJ	1.0	I
	06/17/92	0001	UG/L	U	2.0		NA	I
	06/18/92	2001	UG/L	U	2.0		NA	I
	06/18/92	3001	UG/L	U	2.0		NA	I
BROMOCHLOROMETHANE	11/04/90	0001	% RECOVERY		100.		NA	I *

PARAMETER VALUE INDICATOR (PVI): U - LESS THAN DETECTION LIMIT

GROUNDWATER QUALITY DATA BY LOCATION
SITE: TXT99 OU1 VALIDATED DATA
LOCATION: 0156
NORTH COORDINATE: 596184.07 FT
EAST COORDINATE: 1494547.33 FT
10/30/90 TO 09/18/92
REPORT DATE: 05/06/93

FORMATION OF COMPLETION: ALLUVIUM (AL)
HYDRAULIC FLOW RELATIONSHIP: DOWN GRADIENT (D)

PARAMETER NAME	LOG DATE	SAMPLE ID	UNITS OF MEASURE	PVI	LAB VALUE	PVI	VALIDATED VALUE	RUN TYPE
BROMOCHLOROMETHANE	11/04/90	A001	% RECOVERY		102.		NA	I *
	11/04/90	B001	% RECOVERY		104.		NA	I *
	05/01/91	0001	% RECOVERY		87.		NA	I *
	12/11/91	0001	% RECOVERY		82.		NA	I *
	06/17/92	0001	% RECOVERY		93.		NA	I *
	06/18/92	2001	% RECOVERY		95.		NA	I *
	06/18/92	3001	% RECOVERY		86.		NA	I *
BROMODICHLOROMETHANE	11/04/90	0001	UG/L	U	1.	U	1.	I
	11/04/90	A001	% RECOVERY		100.		NA	I *
	11/04/90	B001	% RECOVERY		100.		NA	I *
	05/01/91	0001	UG/L	U	1.	U	1.	I
	12/11/91	0001	UG/L	U	1.0	UJ	1.0	I
	06/17/92	0001	UG/L	U	1.0	UJ	1.0	I
	06/18/92	2001	UG/L	U	1.0	UJ	1.0	I
	06/18/92	3001	UG/L	U	1.0	UJ	1.0	I
BROMOFORM	11/04/90	0001	UG/L	U	2.	U	2.	I
	11/04/90	A001	% RECOVERY		96.		NA	I *
	11/04/90	B001	% RECOVERY		100.		NA	I *
	05/01/91	0001	UG/L	U	2.	UJ	2.	I
	12/11/91	0001	UG/L	U	1.0	UJ	1.0	I
	06/17/92	0001	UG/L	U	2.0	UJ	2.0	I
	06/18/92	2001	UG/L	U	2.0	UJ	2.0	I
	06/18/92	3001	UG/L	U	2.0	UJ	2.0	I
BROMOMETHANE	05/01/91	0001	UG/L	U	1.2	U	1.2	I
	12/11/91	0001	UG/L	U	2.0	UJ	2.0	I
CALCIUM, TOTAL	11/04/90	0001	UG/L		97300.		NA	I *
	05/01/91	0001	UG/L		108000.		NA	I *
	06/17/92	0001	UG/L		108000.		108000.	I
CARBON TETRACHLORIDE	11/04/90	0001	UG/L	U	1.2	U	1.2	I
	11/04/90	A001	% RECOVERY		110.		NA	I *
	11/04/90	B001	% RECOVERY		100.		NA	I *
	05/01/91	0001	UG/L	U	1.2	U	1.2	I
	12/11/91	0001	UG/L	U	1.0	U	1.0	I
	06/17/92	0001	UG/L	U	1.0	UJ	1.0	I
	06/18/92	2001	UG/L	U	1.0	UJ	1.0	I
	06/18/92	3001	UG/L	U	1.0	UJ	1.0	I
CESIUM-137	06/17/92	0001	PCI/L	U	3.		NA	I *
CHLORIDE	11/04/90	0001	MG/L		58.7		NA	I *
	05/01/91	0001	MG/L		40.7		NA	I *
	06/17/92	0001	MG/L		49.8		49.8	I
	06/17/92	A001	% RECOVERY		98.4		NA	I *
	06/17/92	B001	% RECOVERY		93.2		NA	I *
	06/17/92	C001	%DIFFRENCE		0.50		NA	I *
CHLOROBENZENE	11/04/90	0001	UG/L	U	2.	U	2.	I
	05/01/91	0001	UG/L	U	2.5	U	2.5	I
	12/11/91	0001	UG/L	U	1.0	U	1.0	I
	06/17/92	0001	UG/L	U	1.0	UJ	1.0	I
	06/18/92	2001	UG/L	U	1.0	UJ	1.0	I

PARAMETER VALUE INDICATOR (PVI): U - LESS THAN DETECTION LIMIT

GROUNDWATER QUALITY DATA BY LOCATION
SITE: TXT99 OU1 VALIDATED DATA
LOCATION: 0156
NORTH COORDINATE: 596184.07 FT
EAST COORDINATE: 1494547.33 FT
10/30/90 TO 09/18/92
REPORT DATE: 05/06/93

FORMATION OF COMPLETION: ALLUVIUM (AL)
HYDRAULIC FLOW RELATIONSHIP: DOWN GRADIENT (D)

PARAMETER NAME	LOG DATE	SAMPLE ID	UNITS OF MEASURE	PVI	LAB VALUE	PVI	VALIDATED VALUE	RUN TYPE
CHLOROBENZENE	06/18/92	3001	UG/L	U	1.0	UJ	1.0	I
CHLOROETHANE	05/01/91	0001	UG/L	U	5.2	UJ	5.2	I
	12/11/91	0001	UG/L	U	2.0	UJ	2.0	I
CHLOROFORM	11/04/90	0001	UG/L	U	.5	U	.5	I
	11/04/90	A001	% RECOVERY		110.		NA	I *
	11/04/90	B001	% RECOVERY		110.		NA	I *
	05/01/91	0001	UG/L	U	.5	U	.5	I
	12/11/91	0001	UG/L	U	1.0	U	1.0	I
	06/17/92	0001	UG/L	U	0.50	UJ	0.50	I
	06/18/92	2001	UG/L	U	0.50	UJ	0.50	I
	06/18/92	3001	UG/L		6.3	J	6.3	I
CHLOROMETHANE	05/01/91	0001	UG/L	U	.8	UJ	.8	I
	12/11/91	0001	UG/L	U	2.0	UJ	2.0	I
CHLOROTOLUENE	11/04/90	0001	UG/L	U	1.	U	1.	I
	05/01/91	0001	UG/L	U	1.	U	1.	I
DIBROMOCHLOROMETHANE	11/04/90	0001	UG/L	U	.9	U	.9	I
	11/04/90	A001	% RECOVERY		97.		NA	I *
	11/04/90	B001	% RECOVERY		99.		NA	I *
	05/01/91	0001	UG/L	U	.9	U	.9	I
	12/11/91	0001	UG/L	U	1.0	UJ	1.0	I
	06/17/92	0001	UG/L	U	0.90	UJ	0.90	I
	06/18/92	2001	UG/L	U	0.90	UJ	0.90	I
	06/18/92	3001	UG/L	U	0.90	UJ	0.90	I
DIBROMOMETHANE	11/04/90	0001	UG/L	U	2.	UJ	2.	I
	05/01/91	0001	UG/L	U	2.	UJ	2.	I
	12/11/91	0001	UG/L	U	1.0	UJ	1.0	I
	06/17/92	0001	UG/L	B	2.3	UJ	2.3	I
	06/18/92	2001	UG/L	B	2.3	UJ	2.3	I
	06/18/92	3001	UG/L	B	2.8	UJ	2.8	I
DICHLORODIFLUOROMETHANE	05/01/91	0001	UG/L	U	1.8	U	1.8	I
	12/11/91	0001	UG/L	U	2.0		NA	I
DICHLOROMETHANE-METHYLENE CHLORIDE	11/04/90	0001	UG/L	U	2.	UJ	2.	I
	05/01/91	0001	UG/L	U	5.	U	5.	I
	12/11/91	0001	UG/L	U	4.0	U	4.0	I
	06/17/92	0001	UG/L	U	4.0	UJ	4.0	I
	06/18/92	2001	UG/L	U	4.0	UJ	4.0	I
	06/18/92	3001	UG/L	U	4.0	UJ	4.0	I
DISSOLVED OXYGEN	06/17/92	0001	MG/L		0.29		NA	I *
ETHYLBENZENE	11/04/90	0001	UG/L	U	2.	U	2.	I
	05/01/91	0001	UG/L	U	2.	U	2.	I
	12/11/91	0001	UG/L	U	1.0	UJ	1.0	I
	06/17/92	0001	UG/L	U	1.0	UJ	1.0	I
	06/18/92	2001	UG/L	U	1.0	UJ	1.0	I
	06/18/92	3001	UG/L	U	1.0	UJ	1.0	I
FLUROBENZENE	11/04/90	0001	% RECOVERY		101.		NA	I *

PARAMETER VALUE INDICATOR (PVI): U - LESS THAN DETECTION LIMIT

GROUNDWATER QUALITY DATA BY LOCATION
SITE: TXT99 OU1 VALIDATED DATA
LOCATION: 0156
NORTH COORDINATE: 596184.07 FT
EAST COORDINATE: 1494547.33 FT
10/30/90 TO 09/18/92
REPORT DATE: 05/06/93

FORMATION OF COMPLETION: ALLUVIUM (AL)
HYDRAULIC FLOW RELATIONSHIP: DOWN GRADIENT (D)

PARAMETER NAME	LOG DATE	SAMPLE ID	UNITS OF MEASURE	PVI	LAB VALUE	PVI	VALIDATED VALUE	RUN TYPE
FLUROBENZENE	11/04/90	A001	% RECOVERY		103.		NA	I *
	11/04/90	B001	% RECOVERY		100.		NA	I *
	05/01/91	0001	% RECOVERY		104.		NA	I *
IRON, TOTAL	11/04/90	0001	UG/L		95.4		NA	I *
	05/01/91	0001	UG/L		467.		NA	I *
	06/17/92	0001	UG/L		314.		314.	I
MAGNESIUM, TOTAL	11/04/90	0001	UG/L		29620.		NA	I *
	05/01/91	0001	UG/L		31000.		NA	I *
	06/17/92	0001	UG/L		29800.		29800.	I
MANGANESE, TOTAL	11/04/90	0001	UG/L		12.4		NA	I *
	05/01/91	0001	UG/L		32.		NA	I *
	06/17/92	0001	UG/L		28.1		28.1	I
NITRATE NITRITE	11/04/90	0001	MG/L		2.1		NA	I *
	05/01/91	0001	MG/L		1.79		NA	I *
	06/17/92	0001	MG/L		0.84		0.84	I
O-CHLOROFLUROBENZENE	11/04/90	0001	% RECOVERY		101.		NA	I *
	11/04/90	A001	% RECOVERY		105.		NA	I *
	11/04/90	B001	% RECOVERY		102.		NA	I *
	05/01/91	0001	% RECOVERY		95.		NA	I *
PH	12/11/91	0001	SU		7.01		NA	I *
	06/17/92	0001	SU		7.16		NA	I *
PLUTONIUM-238	11/04/90	0001	PCI/L	U	1.		NA	I *
	12/11/91	0001	PCI/L	U	1.		NA	I *
	06/17/92	0001	PCI/L		0.0		NA	I *
PLUTONIUM-239/240	11/04/90	0001	PCI/L	U	1.		NA	I *
	12/11/91	0001	PCI/L	U	1.		NA	I *
	06/17/92	0001	PCI/L		0.0		NA	I *
POTASSIUM, TOTAL	11/04/90	0001	UG/L		2840.		NA	I *
	05/01/91	0001	UG/L		2550.		NA	I *
	06/17/92	0001	UG/L	B	2250.		2250.	I
RADIUM-226	11/04/90	0001	PCI/L	U	1.		NA	I *
	12/11/91	0001	PCI/L	U	1.		NA	I *
	06/17/92	0001	PCI/L		0.4		NA	I *
	06/17/92	C001	PCI/L		0.0		NA	I *
REDOX POTENTIAL	12/11/91	0001	MVOLTS		-98.1		NA	I *
	06/17/92	0001	MVOLTS		-84		NA	I *
SODIUM, TOTAL	11/04/90	0001	UG/L		37300.		NA	I *
	05/01/91	0001	UG/L		30100.		NA	I *
	06/17/92	0001	UG/L		36000.		36000.	I
SPECIFIC CONDUCTANCE	12/11/91	0001	UMHOS/CM		650		NA	I *
	06/17/92	0001	UMHOS/CM		630		NA	I *
STRONTIUM-90	11/04/90	0001	PCI/L	U	5.		NA	I *

PARAMETER VALUE INDICATOR (PVI): U - LESS THAN DETECTION LIMIT

GROUNDWATER QUALITY DATA BY LOCATION
SITE: TXT99 OU1 VALIDATED DATA
LOCATION: 0156
NORTH COORDINATE: 596184.07 FT
EAST COORDINATE: 1494547.33 FT
10/30/90 TO 09/18/92
REPORT DATE: 05/06/93

FORMATION OF COMPLETION: ALLUVIUM (AL)
HYDRAULIC FLOW RELATIONSHIP: DOWN GRADIENT (D)

PARAMETER NAME	LOG DATE	SAMPLE ID	UNITS OF MEASURE	PVI	LAB VALUE	PVI	VALIDATED VALUE	RUN TYPE
STRONTIUM-90	12/11/91	0001	PCI/L	U	5.		NA	I *
	06/17/92	0001	PCI/L		0.9		NA	I *
SULFATE	11/04/90	0001	MG/L		62.4		NA	I *
	05/01/91	0001	MG/L		42.8		NA	I *
	06/17/92	0001	MG/L		108.		108.	I
TEMPERATURE	12/11/91	0001	DEG C		14.9		NA	I *
	06/17/92	0001	DEG C		15.2		NA	I *
TETRACHLOROETHENE	11/04/90	0001	UG/L	U	.3	U	.3	I
	05/01/91	0001	UG/L	U	.3	U	.3	I
	12/11/91	0001	UG/L	U	1.0	U	1.0	I
	06/17/92	0001	UG/L	U	0.30	UJ	0.30	I
	06/18/92	2001	UG/L	U	0.30	UJ	0.30	I
	06/18/92	3001	UG/L	U	0.30	UJ	0.30	I
THORIUM-228	11/04/90	0001	PCI/L		1.11		NA	I *
	06/17/92	0001	PCI/L		0.0		NA	I *
THORIUM-230	11/04/90	0001	PCI/L	U	1.		NA	I *
	06/17/92	0001	PCI/L		0.2		NA	I *
THORIUM-232	11/04/90	0001	PCI/L	U	1.		NA	I *
	06/17/92	0001	PCI/L		0.0		NA	I *
TOLUENE	11/04/90	0001	UG/L	U	2.	U	2.	I
	05/01/91	0001	UG/L	U	2.	U	2.	I
	12/11/91	0001	UG/L	U	1.0	UJ	1.0	I
	06/17/92	0001	UG/L	U	2.0	UJ	2.0	I
	06/18/92	2001	UG/L	U	2.0	UJ	2.0	I
	06/18/92	3001	UG/L	U	2.0	UJ	2.0	I
TOTAL XYLENES	11/04/90	0001	UG/L	U	1.	U	1.	I
	05/01/91	0001	UG/L	U	1.	U	1.	I
	12/11/91	0001	UG/L	U	2.0	UJ	2.0	I
	06/17/92	0001	UG/L	U	2.0	UJ	2.0	I
	06/18/92	2001	UG/L	U	2.0	UJ	2.0	I
	06/18/92	3001	UG/L	U	2.0	UJ	2.0	I
TRICHLOROETHENE	11/04/90	0001	UG/L	U	1.2	U	1.2	I
	11/04/90	A001	% RECOVERY		84.		NA	I *
	11/04/90	B001	% RECOVERY		81.		NA	I *
	05/01/91	0001	UG/L	U	1.2	U	1.2	I
	12/11/91	0001	UG/L	U	1.0	U	1.0	I
	06/17/92	0001	UG/L	U	1.2	UJ	1.2	I
	06/18/92	2001	UG/L	U	1.2	UJ	1.2	I
	06/18/92	3001	UG/L		1.4	UJ	1.4	I
TRICHLOROFLUOROMETHANE	11/04/90	0001	UG/L	U	2.	U	2.	I
	05/01/91	0001	UG/L	U	2.	U	2.	I
	12/11/91	0001	UG/L	U	2.0	U	2.0	I
	06/17/92	0001	UG/L	U	2.0	UJ	2.0	I
	06/18/92	2001	UG/L	U	2.0	UJ	2.0	I
	06/18/92	3001	UG/L	U	2.0	UJ	2.0	I
TRIFLUOROTOLUENE	12/11/91	0001	% RECOVERY		97.		NA	I *

PARAMETER VALUE INDICATOR (PVI): U - LESS THAN DETECTION LIMIT

GROUNDWATER QUALITY DATA BY LOCATION
SITE: TXT99 OU1 VALIDATED DATA
LOCATION: 0156
NORTH COORDINATE: 596184.07 FT
EAST COORDINATE: 1494547.33 FT
10/30/90 TO 09/18/92
REPORT DATE: 05/06/93

FORMATION OF COMPLETION: ALLUVIUM (AL)
HYDRAULIC FLOW RELATIONSHIP: DOWN GRADIENT (D)

PARAMETER NAME	LOG DATE	SAMPLE ID	UNITS OF MEASURE	PVI	LAB VALUE	PVI	VALIDATED VALUE	RUN TYPE
TRIFLUOROTOLUENE	06/17/92	0001	% RECOVERY		116.		NA	I *
	06/18/92	2001	% RECOVERY		102.		NA	I *
	06/18/92	3001	% RECOVERY		124.		NA	I *
TRITIUM	11/04/90	0001	PCI/L	U	500.		NA	I *
	12/11/91	0001	PCI/L	U	500.		NA	I *
	06/17/92	0001	PCI/L		50.		NA	I *
URANIUM-234	11/04/90	0001	PCI/L	U	1.		NA	I *
	12/11/91	0001	PCI/L		2.15		NA	I *
	06/17/92	0001	PCI/L		0.4		NA	I *
URANIUM-235	11/04/90	0001	PCI/L	U	1.		NA	I *
	06/17/92	0001	PCI/L		0.0		NA	I *
URANIUM-235/236	12/11/91	0001	PCI/L	U	1.		NA	I *
URANIUM-238	11/04/90	0001	PCI/L	U	1.		NA	I *
	12/11/91	0001	PCI/L	U	1.		NA	I *
	06/17/92	0001	PCI/L		0.0		NA	I *
VINYL CHLORIDE	11/04/90	0001	UG/L	U	1.8	U	1.8	I
	11/04/90	A001	% RECOVERY		92.		NA	I *
	11/04/90	B001	% RECOVERY		94.		NA	I *
	05/01/91	0001	UG/L	U	1.8	U	1.8	I
	12/11/91	0001	UG/L	U	2.0	UJ	2.0	I
	06/17/92	0001	UG/L	U	1.8	UJ	1.8	I
	06/18/92	2001	UG/L	U	1.8	UJ	1.8	I
	06/18/92	3001	UG/L	U	1.8	UJ	1.8	I

PARAMETER VALUE INDICATOR (PVI): U - LESS THAN DETECTION LIMIT

GROUNDWATER QUALITY DATA BY LOCATION
SITE: TXT99 OU1 VALIDATED DATA
LOCATION: 0158
NORTH COORDINATE: 594037.51 FT
EAST COORDINATE: 1495276.62 FT
10/30/90 TO 09/18/92
REPORT DATE: 05/06/93

FORMATION OF COMPLETION: ALLUVIUM (AL)
HYDRAULIC FLOW RELATIONSHIP: DOWN GRADIENT (D)

PARAMETER NAME	LOG DATE	SAMPLE ID	UNITS OF MEASURE	PVI	LAB VALUE	PVI	VALIDATED VALUE	RUN TYPE
1,1,1,2-TETRACHLOROETHANE	11/03/90	0001	UG/L	U	1.	UJ	1.	I
	05/07/91	0001	UG/L	U	.3	UJ	.3	I
	12/19/91	0001	UG/L	U	1.0	UJ	1.0	I
	06/20/92	0001	UG/L	U	1.0		NA	I
1,1,1-TRICHLOROETHANE	11/03/90	0001	UG/L	U	.3	U	.3	I
	05/07/91	0001	UG/L	U	.3	U	.3	I
	12/19/91	0001	UG/L	U	1.0	U	1.0	I
	12/19/91	A001	% RECOVERY		109.		NA	I *
	12/19/91	B001	% RECOVERY		106.		NA	I *
	06/20/92	0001	UG/L	U	0.30	U	0.30	I
1,1,2,2-TETRACHLOROETHANE	11/03/90	0001	UG/L	U	.3	U	.3	I
	05/07/91	0001	UG/L	U	.3	U	.3	I
	12/19/91	0001	UG/L	U	1.0	UJ	1.0	I
	12/19/91	A001	% RECOVERY		105.		NA	I *
	12/19/91	B001	% RECOVERY		109.		NA	I *
	06/20/92	0001	UG/L	U	0.30		NA	I
1,1,2-TRICHLOROETHANE	11/03/90	0001	UG/L	U	.2	U	.2	I
	05/07/91	0001	UG/L	U	.2	U	.2	I
	12/19/91	0001	UG/L	U	1.0	U	1.0	I
	06/20/92	0001	UG/L	U	0.20		NA	I
1,1-DICHLOROETHANE	11/03/90	0001	UG/L	U	.7	U	.7	I
	05/07/91	0001	UG/L	U	.7	U	.7	I
	12/19/91	0001	UG/L	U	1.0	U	1.0	I
	06/20/92	0001	UG/L	U	0.70		NA	I
1,1-DICHLOROETHENE	11/03/90	0001	UG/L	U	1.3	U	1.3	I
	05/07/91	0001	UG/L	U	1.3	U	1.3	I
	12/19/91	0001	UG/L	U	1.0	U	1.0	I
	06/20/92	0001	UG/L	U	1.0	UJ	1.0	I
1,2,-CIS-DICHLOROETHENE	06/20/92	0001	UG/L	U	1.0		NA	I
1,2,3-TRICHLOROPROPANE	11/03/90	0001	UG/L	U	1.	UJ	1.	I
	05/07/91	0001	UG/L	U	1.	UJ	1.	I
	12/19/91	0001	UG/L	U	1.0	UJ	1.0	I
	06/20/92	0001	UG/L	U	1.0	U	1.0	I
1,2-DICHLOROBENZENE	11/03/90	0001	UG/L	U	1.5	U	1.5	I
	05/07/91	0001	UG/L	U	1.5	U	1.5	I
	12/19/91	0001	UG/L	U	1.0	U	1.0	I
	06/20/92	0001	UG/L	U	1.5	UJ	1.5	I
1,2-DICHLOROETHANE	11/03/90	0001	UG/L	U	.3	U	.3	I
	05/07/91	0001	UG/L	U	.3	U	.3	I
	12/19/91	0001	UG/L	U	1.0	UJ	1.0	I
	12/19/91	A001	% RECOVERY		107.		NA	I *
	12/19/91	B001	% RECOVERY		103.		NA	I *
	06/20/92	0001	UG/L	U	0.30	U	0.30	I
1,2-DICHLOROETHENE	05/07/91	0001	UG/L	U	1.	U	1.	I
1,2-DICHLOROPROPANE	11/03/90	0001	UG/L	U	.4	U	.4	I

PARAMETER VALUE INDICATOR (PVI): U - LESS THAN DETECTION LIMIT

GROUNDWATER QUALITY DATA BY LOCATION
SITE: TXT99 OU1 VALIDATED DATA
LOCATION: 015B
NORTH COORDINATE: 594037.51 FT
EAST COORDINATE: 1495276.62 FT
10/30/90 TO 09/18/92
REPORT DATE: 05/06/93

FORMATION OF COMPLETION: ALLUVIUM (AL)
HYDRAULIC FLOW RELATIONSHIP: DOWN GRADIENT (D)

PARAMETER NAME	LOG DATE	SAMPLE ID	UNITS OF MEASURE	PVI	LAB VALUE	PVI	VALIDATED VALUE	RUN TYPE
1,2-DICHLOROPROPANE	05/07/91	0001	UG/L	U	.4	U	.4	I
	12/19/91	0001	UG/L	U	1.0	U	1.0	I
	06/20/92	0001	UG/L	U	0.40		NA	I
1,2-TRANS-DICHLOROETHENE	11/03/90	0001	UG/L	U	1.	U	1.	I
	05/07/91	0001	UG/L	U	1.	U	1.	I
	12/19/91	0001	UG/L	U	1.0	UJ	1.0	I
	12/19/91	A001	% RECOVERY		101.		NA	I *
	12/19/91	B001	% RECOVERY		101.		NA	I *
	06/20/92	0001	UG/L	U	1.0	U	1.0	I
1,3-CIS-DICHLOROPROPENE	11/03/90	0001	UG/L	U	3.4	U	3.4	I
	05/07/91	0001	UG/L	U	3.4	U	3.4	I
	12/19/91	0001	UG/L	U	1.0	UJ	1.0	I
	12/19/91	A001	% RECOVERY		106.		NA	I *
	12/19/91	B001	% RECOVERY		109.		NA	I *
	06/20/92	0001	UG/L	U	3.4	U	3.4	I
1,3-DICHLOROBENZENE	11/03/90	0001	UG/L	U	3.2	U	3.2	I
	05/07/91	0001	UG/L	U	3.2	U	3.2	I
	12/19/91	0001	UG/L	U	1.0	U	1.0	I
	06/20/92	0001	UG/L	U	3.2		NA	I
1,3-TRANS-DICHLOROPROPENE	11/03/90	0001	UG/L	U	3.4	U	3.4	I
	05/07/91	0001	UG/L	U	3.4	U	3.4	I
	12/19/91	0001	UG/L	U	1.0	UJ	1.0	I
	12/19/91	A001	% RECOVERY		98.		NA	I *
	12/19/91	B001	% RECOVERY		102.		NA	I *
	06/20/92	0001	UG/L	U	3.4	U	3.4	I
1,4-DICHLOROBENZENE	11/03/90	0001	UG/L	U	2.4	U	2.4	I
	05/07/91	0001	UG/L	U	2.4	U	2.4	I
	12/19/91	0001	UG/L	U	1.0	U	1.0	I
	06/20/92	0001	UG/L	U	2.4	UJ	2.4	I
1-CHLOROHEXANE	11/03/90	0001	UG/L	U	1.	UJ	1.	I
	05/07/91	0001	UG/L	U	1.	UJ	1.	I
	06/20/92	0001	UG/L	U	1.0		NA	I
2,2'-OXYBIS (1-CHLOROPROPANE)	11/03/90	0001	UG/L	U	20.	UJ	20.	I
	05/07/91	0001	UG/L	U	20.	UJ	20.	I
	06/20/92	0001	UG/L	U	2.0		NA	I
2-CHLOROETHYLVINYLETHER	11/03/90	0001	UG/L	U	1.3	UJ	1.3	I
	05/07/91	0001	UG/L	U	1.3	UJ	1.3	I
	12/19/91	0001	UG/L	U	5.0	U	5.0	I
	06/20/92	0001	UG/L	U	1.3		NA	I
2-CHLOROTOLUENE	12/19/91	0001	UG/L	U	1.0	UJ	1.0	I
	06/20/92	0001	UG/L	U	1.0		NA	I
ALKALINITY	12/19/91	0001	MG/L		306		NA	I *
	06/20/92	0001	MG/L		315		NA	I *
BENZENE	11/03/90	0001	UG/L	U	2.	U	2.	I
	05/07/91	0001	UG/L	U	2.	U	2.	I

PARAMETER VALUE INDICATOR (PVI): U - LESS THAN DETECTION LIMIT

GROUNDWATER QUALITY DATA BY LOCATION
SITE: TXT99 OU1 VALIDATED DATA
LOCATION: 0158
NORTH COORDINATE: 594037.51 FT
EAST COORDINATE: 1495276.62 FT
10/30/90 TO 09/18/92
REPORT DATE: 05/06/93

FORMATION OF COMPLETION: ALLUVIUM (AL)
HYDRAULIC FLOW RELATIONSHIP: DOWN GRADIENT (D)

PARAMETER NAME	LOG DATE	SAMPLE ID	UNITS OF MEASURE	PVI	LAB VALUE	PVI	VALIDATED VALUE	RUN TYPE
BENZENE	12/19/91	0001	UG/L	U	1.0	U	1.0	I
	12/19/91	A001	% RECOVERY		101.		NA	I *
	12/19/91	B001	% RECOVERY		105.		NA	I *
	06/20/92	0001	UG/L	U	1.0	UJ	1.0	I
BROMOBENZENE	11/03/90	0001	UG/L	U	2.	UJ	2.	I
	05/07/91	0001	UG/L	U	2.	UJ	2.	I
	12/19/91	0001	UG/L	U	1.0	UJ	1.0	I
	06/20/92	0001	UG/L	U	2.0		NA	I
BROMOCHLOROMETHANE	11/03/90	0001	% RECOVERY		85.		NA	I *
	05/07/91	0001	% RECOVERY		91.		NA	I *
	12/19/91	0001	% RECOVERY		110.		NA	I *
	12/19/91	A001	% RECOVERY		114.		NA	I *
	12/19/91	B001	% RECOVERY		116.		NA	I *
	06/20/92	0001	% RECOVERY		103.		NA	I *
BROMODICHLOROMETHANE	11/03/90	0001	UG/L	U	1.	U	1.	I
	05/07/91	0001	UG/L	U	1.	U	1.	I
	12/19/91	0001	UG/L	U	1.0	UJ	1.0	I
	12/19/91	A001	% RECOVERY		102.		NA	I *
	12/19/91	B001	% RECOVERY		109.		NA	I *
	06/20/92	0001	UG/L	U	1.0	U	1.0	I
BROMOFORM	11/03/90	0001	UG/L	U	2.	U	2.	I
	05/07/91	0001	UG/L	U	2.	UJ	2.	I
	12/19/91	0001	UG/L	U	1.0	UJ	1.0	I
	12/19/91	A001	% RECOVERY		98.		NA	I *
	12/19/91	B001	% RECOVERY		104.		NA	I *
	06/20/92	0001	UG/L	U	2.0	UJ	2.0	I
BROMOMETHANE	05/07/91	0001	UG/L	U	1.2	U	1.2	I
	12/19/91	0001	UG/L	U	2.0		NA	I
CALCIUM, TOTAL	11/03/90	0001	UG/L		11500.		NA	I *
	05/07/91	0001	UG/L		101000.		NA	I *
	06/20/92	0001	UG/L		105000.		105000.	I
CARBON TETRACHLORIDE	11/03/90	0001	UG/L	U	1.2	U	1.2	I
	05/07/91	0001	UG/L	U	1.2	U	1.2	I
	12/19/91	0001	UG/L	U	1.0	U	1.0	I
	06/20/92	0001	UG/L	U	1.0	UJ	1.0	I
CHLORIDE	11/03/90	0001	MG/L		104.		NA	I *
	05/07/91	0001	MG/L		72.5		NA	I *
	06/20/92	0001	MG/L		69.3		69.3	I
CHLOROBENZENE	11/03/90	0001	UG/L	U	2.	U	2.	I
	05/07/91	0001	UG/L	U	2.	U	2.	I
	12/19/91	0001	UG/L	U	1.0	U	1.0	I
	06/20/92	0001	UG/L	U	1.0		NA	I
CHLOROETHANE	05/07/91	0001	UG/L	U	5.2	U	5.2	I
	12/19/91	0001	UG/L	U	2.0		NA	I
CHLOROFORM	11/03/90	0001	UG/L	U	.5	U	.5	I

PARAMETER VALUE INDICATOR (PVI): U - LESS THAN DETECTION LIMIT

GROUNDWATER QUALITY DATA BY LOCATION
SITE: TXT99 OU1 VALIDATED DATA
LOCATION: 015B
NORTH COORDINATE: 594037.51 FT
EAST COORDINATE: 1495276.62 FT
10/30/90 TO 09/18/92
REPORT DATE: 05/06/93

FORMATION OF COMPLETION: ALLUVIUM (AL)
HYDRAULIC FLOW RELATIONSHIP: DOWN GRADIENT (D)

PARAMETER NAME	LOG DATE	SAMPLE ID	UNITS OF MEASURE	PVI	LAB VALUE	PVI	VALIDATED VALUE	RUN TYPE
CHLOROFORM	05/07/91	0001	UG/L	U	.5	U	.5	I
	12/19/91	0001	UG/L	U	1.0	U	1.0	I
	06/20/92	0001	UG/L	U	0.50	UJ	0.50	I
CHLOROMETHANE	05/07/91	0001	UG/L	U	.8	U	.8	I
	12/19/91	0001	UG/L	U	2.0	UJ	2.0	I
CHLOROTOLUENE	11/03/90	0001	UG/L	U	1.	U	1.	I
	05/07/91	0001	UG/L	U	1.	U	1.	I
DIBROMOCHLOROMETHANE	11/03/90	0001	UG/L	U	.9	U	.9	I
	05/07/91	0001	UG/L	U	.9	U	.9	I
	12/19/91	0001	UG/L	U	1.0	U	1.0	I
	06/20/92	0001	UG/L	U	0.90	UJ	0.90	I
DIBROMOMETHANE	11/03/90	0001	UG/L	U	2.	UJ	2.	I
	05/07/91	0001	UG/L	U	2.	UJ	2.	I
	12/19/91	0001	UG/L	U	1.0	UJ	1.0	I
	06/20/92	0001	UG/L	B	2.4	UJ	2.4	I
DICHLORODIFLUOROMETHANE	05/07/91	0001	UG/L	U	1.8	U	1.8	I
	12/19/91	0001	UG/L	U	2.0		NA	I
DICHLOROMETHANE-METHYLENE CHLORIDE	11/03/90	0001	UG/L	U	2.		NA	I
	05/07/91	0001	UG/L	U	5.	U	5.	I
	12/19/91	0001	UG/L	U	4.0	U	4.0	I
	06/20/92	0001	UG/L	U	4.0		NA	I
DISSOLVED OXYGEN	12/19/91	0001	MG/L		.42		NA	I *
	06/20/92	0001	MG/L		.45		NA	I *
ETHYLBENZENE	11/03/90	0001	UG/L	U	2.	U	2.	I
	05/07/91	0001	UG/L	U	2.	U	2.	I
	12/19/91	0001	UG/L	U	1.0	U	1.0	I
	12/19/91	A001	% RECOVERY		99.		NA	I *
	12/19/91	B001	% RECOVERY		102.		NA	I *
	06/20/92	0001	UG/L	U	1.0	UJ	1.0	I
FLUROBENZENE	11/03/90	0001	% RECOVERY		97.		NA	I *
	05/07/91	0001	% RECOVERY		91.		NA	I *
IRON, TOTAL	11/03/90	0001	UG/L	U	10.		NA	I *
	05/07/91	0001	UG/L		21.7		NA	I *
	06/20/92	0001	UG/L	B	27.4	UJ	27.4	I
MAGNESIUM, TOTAL	11/03/90	0001	UG/L		37200.		NA	I *
	05/07/91	0001	UG/L		32300.		NA	I *
	06/20/92	0001	UG/L		32800.		32800.	I
MANGANESE, TOTAL	11/03/90	0001	UG/L		4.2		NA	I *
	05/07/91	0001	UG/L		4.87		NA	I *
	06/20/92	0001	UG/L	U	2.0	U	2.0	I
NITRATE NITRITE	11/03/90	0001	MG/L		11.6		NA	I *
	05/07/91	0001	MG/L		4.39		NA	I *
	06/20/92	0001	MG/L		4.6		4.6	I

PARAMETER VALUE INDICATOR (PVI): U - LESS THAN DETECTION LIMIT

GROUNDWATER QUALITY DATA BY LOCATION
SITE: TXT99 OU1 VALIDATED DATA
LOCATION: 0158
NORTH COORDINATE: 594037.51 FT
EAST COORDINATE: 1495276.62 FT
10/30/90 TO 09/18/92
REPORT DATE: 05/06/93

FORMATION OF COMPLETION: ALLUVIUM (AL)
HYDRAULIC FLOW RELATIONSHIP: DOWN GRADIENT (D)

PARAMETER NAME	LOG DATE	SAMPLE ID	UNITS OF MEASURE	PVI	LAB VALUE	PVI	VALIDATED VALUE	RUN TYPE
O-CHLOROFLUROBENZENE	11/03/90	0001	% RECOVERY		86.		NA	I *
	05/07/91	0001	% RECOVERY		93.		NA	I *
PH	12/19/91	0001	SU		7.39		NA	I *
	06/20/92	0001	SU		7.13		NA	I *
POTASSIUM, TOTAL	11/03/90	0001	UG/L		2400.		NA	I *
	05/07/91	0001	UG/L		2430.		NA	I *
	06/20/92	0001	UG/L	B	2160.		2160.	I
REDOX POTENTIAL	12/19/91	0001	MVOLTS		125		NA	I *
	06/20/92	0001	MVOLTS		-60.9		NA	I *
SODIUM, TOTAL	11/03/90	0001	UG/L		57400.		NA	I *
	05/07/91	0001	UG/L		479.		NA	I *
	06/20/92	0001	UG/L		63000.		63000.	I
SPECIFIC CONDUCTANCE	12/19/91	0001	UMHOS/CM		710		NA	I *
	06/20/92	0001	UMHOS/CM		750		NA	I *
SULFATE	11/03/90	0001	MG/L		98.4		NA	I *
	05/07/91	0001	MG/L		58.3		NA	I *
	06/20/92	0001	MG/L		75.3		75.3	I
TEMPERATURE	12/19/91	0001	DEG C		12.0		NA	I *
	06/20/92	0001	DEG C		14.0		NA	I *
TETRACHLOROETHENE	11/03/90	0001	UG/L	U	.3	U	.3	I
	05/07/91	0001	UG/L	U	.3	U	.3	I
	12/19/91	0001	UG/L	U	1.0	U	1.0	I
	06/20/92	0001	UG/L	U	0.30		NA	I
TOLUENE	11/03/90	0001	UG/L	U	2.	U	2.	I
	05/07/91	0001	UG/L	U	2.	U	2.	I
	12/19/91	0001	UG/L	U	1.0	U	1.0	I
	12/19/91	A001	% RECOVERY		99.		NA	I *
	12/19/91	B001	% RECOVERY		103.		NA	I *
	06/20/92	0001	UG/L	U	2.0	UJ	2.0	I
TOTAL XYLENES	11/03/90	0001	UG/L	U	1.	U	1.	I
	05/07/91	0001	UG/L	U	1.	U	1.	I
	12/19/91	0001	UG/L	U	2.0	U	2.0	I
	12/19/91	A001	% RECOVERY		98.		NA	I *
	12/19/91	B001	% RECOVERY		101.		NA	I *
	06/20/92	0001	UG/L	U	2.0	U	2.0	I
TRICHLOROETHENE	11/03/90	0001	UG/L	U	1.2	U	1.2	I
	05/07/91	0001	UG/L	U	1.2	U	1.2	I
	12/19/91	0001	UG/L	U	1.0	UJ	1.0	I
	06/20/92	0001	UG/L	U	1.2	UJ	1.2	I
TRICHLOROFLUOROMETHANE	11/03/90	0001	UG/L	U	2.	U	2.	I
	05/07/91	0001	UG/L	U	2.	U	2.	I
	12/19/91	0001	UG/L	U	2.0	U	2.0	I
	06/20/92	0001	UG/L	U	2.0		NA	I
TRIFLUOROTOLUENE	12/19/91	0001	% RECOVERY		115.		NA	I *

PARAMETER VALUE INDICATOR (PVI): U - LESS THAN DETECTION LIMIT

GROUNDWATER QUALITY DATA BY LOCATION
SITE: TXT99 OU1 VALIDATED DATA
LOCATION: 0158
NORTH COORDINATE: 594037.51 FT
EAST COORDINATE: 1495276.62 FT
10/30/90 TO 09/18/92
REPORT DATE: 05/06/93

FORMATION OF COMPLETION: ALLUVIUM (AL)
HYDRAULIC FLOW RELATIONSHIP: DOWN GRADIENT (D)

PARAMETER NAME	LOG DATE	SAMPLE ID	UNITS OF MEASURE	PVI	LAB VALUE	PVI	VALIDATED VALUE	RUN TYPE
TRIFLUOROTOLUENE	12/19/91	A001	% RECOVERY		112.		NA	I *
	12/19/91	B001	% RECOVERY		118.		NA	I *
	06/20/92	0001	% RECOVERY		114.		NA	I *
TRITIUM	11/03/90	0001	PCI/L		629.		NA	I *
	12/19/91	0001	PCI/L		557.		NA	I *
	12/19/91	A001	PCI/L		794.		NA	I *
	12/19/91	B001	PCI/L		735.		NA	I *
	06/20/92	0001	PCI/L		590.		NA	I *
VINYL CHLORIDE	11/03/90	0001	UG/L	U	1.8	U	1.8	I
	05/07/91	0001	UG/L	U	1.8	U	1.8	I
	12/19/91	0001	UG/L	U	2.0	U	2.0	I
	06/20/92	0001	UG/L	U	1.8	UJ	1.8	I

PARAMETER VALUE INDICATOR (PVI): U - LESS THAN DETECTION LIMIT

GROUNDWATER QUALITY DATA BY LOCATION
SITE: TXT99 OU1 VALIDATED DATA
LOCATION: 0159
NORTH COORDINATE: 594038.40 FT
EAST COORDINATE: 1494169.69 FT
10/30/90 TO 09/18/92
REPORT DATE: 05/06/93

FORMATION OF COMPLETION: ALLUVIUM (AL)
HYDRAULIC FLOW RELATIONSHIP: DOWN GRADIENT (D)

PARAMETER NAME	LOG DATE	SAMPLE ID	UNITS OF MEASURE	PVI	LAB VALUE	PVI	VALIDATED VALUE	RUN TYPE
1,1,1,2-TETRACHLOROETHANE	11/03/90	0001	UG/L	U	1.	UJ	1.	I
	02/02/91	0001	UG/L	U	1.	UJ	1.	I
	05/02/91	0001	UG/L	U	1.	UJ	1.	I
	08/01/91	0001	UG/L	U	.3	UJ	.3	I
	12/12/91	0001	UG/L	U	1.0	UJ	1.0	I
	12/13/91	2001	UG/L	U	1.0	UJ	1.0	I
	03/18/92	0001	UG/L	U	1.0	UJ	1.0	I
	03/19/92	2001	UG/L	U	1.0	UJ	1.0	I
	06/17/92	0001	UG/L	U	1.0		NA	I
	09/15/92	0001	UG/L	U	1.0	UJ	1.0	I
1,1,1-TRICHLOROETHANE	11/03/90	0001	UG/L	U	.3	U	.3	I
	02/02/91	0001	UG/L	U	.3	U	.3	I
	05/02/91	0001	UG/L	U	.3	U	.3	I
	08/01/91	0001	UG/L		.7	J	.7	I
	12/12/91	0001	UG/L	U	1.0	U	1.0	I
	12/13/91	2001	UG/L	U	1.0	U	1.0	I
	03/18/92	0001	UG/L	U	0.30	U	0.30	I
	03/19/92	2001	UG/L	U	0.30	U	0.30	I
	06/17/92	0001	UG/L	U	0.30	UJ	0.30	I
	09/15/92	0001	UG/L	U	0.30	U	0.30	I
1,1,2,2-TETRACHLOROETHANE	11/03/90	0001	UG/L	U	.3	UJ	.3	I
	02/02/91	0001	UG/L	U	.3	U	.3	I
	05/02/91	0001	UG/L	U	.3	U	.3	I
	08/01/91	0001	UG/L	U	.3	U	.3	I
	12/12/91	0001	UG/L	U	1.0	U	1.0	I
	12/13/91	2001	UG/L	U	1.0	U	1.0	I
	03/18/92	0001	UG/L	U	0.30	UJ	0.30	I
	03/19/92	2001	UG/L	U	0.30	UJ	0.30	I
	06/17/92	0001	UG/L	U	0.30		NA	I
	09/15/92	0001	UG/L	U	0.30	UJ	0.30	I
1,1,2-TRICHLOROETHANE	11/03/90	0001	UG/L	U	.2	U	.2	I
	02/02/91	0001	UG/L	U	.2	U	.2	I
	05/02/91	0001	UG/L	U	.2	U	.2	I
	08/01/91	0001	UG/L	U	.2	UJ	.2	I
	12/12/91	0001	UG/L	U	1.0	UJ	1.0	I
	12/13/91	2001	UG/L	U	1.0	UJ	1.0	I
	03/18/92	0001	UG/L	U	0.20	U	0.20	I
	03/19/92	2001	UG/L	U	0.20	U	0.20	I
	06/17/92	0001	UG/L	U	0.20	UJ	0.20	I
	09/15/92	0001	UG/L	U	0.20	UJ	0.20	I
1,1-DICHLOROETHANE	11/03/90	0001	UG/L	U	.7	U	.7	I
	02/02/91	0001	UG/L	U	.7	U	.7	I
	05/02/91	0001	UG/L	U	.7	U	.7	I
	08/01/91	0001	UG/L	U	.7	UJ	.7	I
	12/12/91	0001	UG/L	U	1.0	U	1.0	I
	12/13/91	2001	UG/L	U	1.0	U	1.0	I
	03/18/92	0001	UG/L	U	0.70	U	0.70	I
	03/19/92	2001	UG/L	U	0.70	U	0.70	I
	06/17/92	0001	UG/L	U	0.70	UJ	0.70	I
	09/15/92	0001	UG/L	U	0.70	UJ	0.70	I
1,1-DICHLOROETHENE	11/03/90	0001	UG/L	U	1.3	UJ	1.3	I

PARAMETER VALUE INDICATOR (PVI): U - LESS THAN DETECTION LIMIT

GROUNDWATER QUALITY DATA BY LOCATION
SITE: TXT99 OU1 VALIDATED DATA
LOCATION: 0159
NORTH COORDINATE: 594038.40 FT
EAST COORDINATE: 1494169.69 FT
10/30/90 TO 09/18/92
REPORT DATE: 05/06/93

FORMATION OF COMPLETION: ALLUVIUM (AL)
HYDRAULIC FLOW RELATIONSHIP: DOWN GRADIENT (D)

PARAMETER NAME	LOG DATE	SAMPLE ID	UNITS OF MEASURE	PVI	LAB VALUE	PVI	VALIDATED VALUE	RUN TYPE
1,1-DICHLOROETHENE	02/02/91	0001	UG/L	U	1.3	U	1.3	I
	05/02/91	0001	UG/L	U	1.3	UJ	1.3	I
	08/01/91	0001	UG/L	U	1.3	UJ	1.3	I
	12/12/91	0001	UG/L	U	1.0	U	1.0	I
	12/13/91	2001	UG/L	U	1.0	U	1.0	I
	03/18/92	0001	UG/L	U	1.0	U	1.0	I
	03/19/92	2001	UG/L	U	1.0	U	1.0	I
	06/17/92	0001	UG/L	U	1.0	UJ	1.0	I
	09/15/92	0001	UG/L	U	1.0	UJ	1.0	I
1,2,-CIS-DICHLOROETHENE	03/18/92	0001	UG/L	U	1.0	U	1.0	I
	03/19/92	2001	UG/L	U	1.0	U	1.0	I
	06/17/92	0001	UG/L	U	1.0		NA	I
	09/15/92	0001	UG/L	U	1.0	UJ	1.0	I
1,2,3-TRICHLOROPROPANE	11/03/90	0001	UG/L	U	1.	UJ	1.	I
	02/02/91	0001	UG/L	U	1.	UJ	1.	I
	05/02/91	0001	UG/L	U	1.	UJ	1.	I
	08/01/91	0001	UG/L	U	1.	UJ	1.	I
	12/12/91	0001	UG/L	U	1.0	UJ	1.0	I
	12/13/91	2001	UG/L	U	1.0	UJ	1.0	I
	03/18/92	0001	UG/L	U	1.0	UJ	1.0	I
	03/19/92	2001	UG/L	U	1.0	UJ	1.0	I
	06/17/92	0001	UG/L	U	1.0		NA	I
	09/15/92	0001	UG/L	U	1.0	UJ	1.0	I
1,2-DICHLOROBENZENE	11/03/90	0001	UG/L	U	1.5	U	1.5	I
	02/02/91	0001	UG/L	U	1.5	U	1.5	I
	05/02/91	0001	UG/L	U	1.5	U	1.5	I
	08/01/91	0001	UG/L	U	1.5	UJ	1.5	I
	12/12/91	0001	UG/L	U	1.0	U	1.0	I
	12/13/91	2001	UG/L	U	1.0	U	1.0	I
	03/18/92	0001	UG/L	U	1.5	UJ	1.5	I
	03/19/92	2001	UG/L	U	1.5	UJ	1.5	I
	06/17/92	0001	UG/L	U	1.5	UJ	1.5	I
	09/15/92	0001	UG/L	U	1.5	UJ	1.5	I
1,2-DICHLOROETHANE	11/03/90	0001	UG/L	U	.3	U	.3	I
	02/02/91	0001	UG/L	U	.3	U	.3	I
	05/02/91	0001	UG/L	U	.3	U	.3	I
	08/01/91	0001	UG/L	U	.3	UJ	.3	I
	12/12/91	0001	UG/L	U	1.0	UJ	1.0	I
	12/13/91	2001	UG/L	U	1.0	UJ	1.0	I
	03/18/92	0001	UG/L	U	0.30	U	0.30	I
	03/19/92	2001	UG/L	U	0.30	U	0.30	I
	06/17/92	0001	UG/L	U	0.30	UJ	0.30	I
	09/15/92	0001	UG/L	U	0.30	UJ	0.30	I
1,2-DICHLOROETHENE	02/02/91	0001	UG/L	U	1.	U	1.	I
	05/02/91	0001	UG/L	U	1.	U	1.	I
	08/01/91	0001	UG/L	U	1.	UJ	1.	I
1,2-DICHLOROPROPANE	11/03/90	0001	UG/L	U	.4	U	.4	I
	02/02/91	0001	UG/L	U	.4	U	.4	I
	05/02/91	0001	UG/L	U	.4	U	.4	I
	08/01/91	0001	UG/L	U	.4	UJ	.4	I

PARAMETER VALUE INDICATOR (PVI): U - LESS THAN DETECTION LIMIT

GROUNDWATER QUALITY DATA BY LOCATION
SITE: TXT99 OU1 VALIDATED DATA
LOCATION: 0159
NORTH COORDINATE: 594038.40 FT
EAST COORDINATE: 1494169.69 FT
10/30/90 TO 09/18/92
REPORT DATE: 05/06/93

FORMATION OF COMPLETION: ALLUVIUM (AL)
HYDRAULIC FLOW RELATIONSHIP: DOWN GRADIENT (D)

PARAMETER NAME	LOG DATE	SAMPLE ID	UNITS OF MEASURE	PVI	LAB VALUE	PVI	VALIDATED VALUE	RUN TYPE
1,2-DICHLOROPROPANE	12/12/91	0001	UG/L	U	1.0	U	1.0	I
	12/13/91	2001	UG/L	U	1.0	U	1.0	I
	03/18/92	0001	UG/L	U	0.40	U	0.40	I
	03/19/92	2001	UG/L	U	0.40	U	0.40	I
	06/17/92	0001	UG/L	U	0.40	UJ	0.40	I
	09/15/92	0001	UG/L	U	0.40	UJ	0.40	I
1,2-TRANS-DICHLOROETHENE	11/03/90	0001	UG/L	U	1.	U	1.	I
	02/02/91	0001	UG/L	U	1.	U	1.	I
	05/02/91	0001	UG/L	U	1.	U	1.	I
	08/01/91	0001	UG/L	U	1.	UJ	1.	I
	12/12/91	0001	UG/L	U	1.0	U	1.0	I
	12/13/91	2001	UG/L	U	1.0	U	1.0	I
	03/18/92	0001	UG/L	U	1.0	U	1.0	I
	03/19/92	2001	UG/L	U	1.0	U	1.0	I
	06/17/92	0001	UG/L	U	1.0	UJ	1.0	I
	09/15/92	0001	UG/L	U	1.0	UJ	1.0	I
1,3-CIS-DICHLOROPROPENE	11/03/90	0001	UG/L	U	3.4	U	3.4	I
	02/02/91	0001	UG/L	U	3.4	U	3.4	I
	05/02/91	0001	UG/L	U	3.4	U	3.4	I
	08/01/91	0001	UG/L	U	3.4	UJ	3.4	I
	12/12/91	0001	UG/L	U	1.0	U	1.0	I
	12/13/91	2001	UG/L	U	1.0	U	1.0	I
	03/18/92	0001	UG/L	U	3.4	U	3.4	I
	03/19/92	2001	UG/L	U	3.4	U	3.4	I
	06/17/92	0001	UG/L	U	3.4	UJ	3.4	I
	09/15/92	0001	UG/L	U	3.4	UJ	3.4	I
1,3-DICHLOROBENZENE	11/03/90	0001	UG/L	U	3.2	U	3.2	I
	02/02/91	0001	UG/L	U	3.2	U	3.2	I
	05/02/91	0001	UG/L	U	3.2	U	3.2	I
	08/01/91	0001	UG/L	U	3.2	UJ	3.2	I
	12/12/91	0001	UG/L	U	1.0	U	1.0	I
	12/13/91	2001	UG/L	U	1.0	U	1.0	I
	03/18/92	0001	UG/L	U	3.2	U	3.2	I
	03/19/92	2001	UG/L	U	3.2	U	3.2	I
	06/17/92	0001	UG/L	U	3.2	UJ	3.2	I
	09/15/92	0001	UG/L	U	3.2	UJ	3.2	I
1,3-TRANS-DICHLOROPROPENE	11/03/90	0001	UG/L	U	3.4	U	3.4	I
	02/02/91	0001	UG/L	U	3.4	U	3.4	I
	05/02/91	0001	UG/L	U	3.4	U	3.4	I
	08/01/91	0001	UG/L	U	3.4	UJ	3.4	I
	12/12/91	0001	UG/L	U	1.0	UJ	1.0	I
	12/13/91	2001	UG/L	U	1.0	U	1.0	I
	03/18/92	0001	UG/L	U	3.4	UJ	3.4	I
	03/19/92	2001	UG/L	U	3.4	UJ	3.4	I
	06/17/92	0001	UG/L	U	3.4	UJ	3.4	I
	09/15/92	0001	UG/L	U	3.4	UJ	3.4	I
1,4-DICHLOROBENZENE	11/03/90	0001	UG/L	U	2.4	U	2.4	I
	02/02/91	0001	UG/L	U	2.4	U	2.4	I
	05/02/91	0001	UG/L	U	2.4	U	2.4	I
	08/01/91	0001	UG/L	U	2.4	UJ	2.4	I
	12/12/91	0001	UG/L	U	1.0	U	1.0	I

PARAMETER VALUE INDICATOR (PVI): U - LESS THAN DETECTION LIMIT

GROUNDWATER QUALITY DATA BY LOCATION
SITE: TXT99 OU1 VALIDATED DATA
LOCATION: 0159
NORTH COORDINATE: 594038.40 FT
EAST COORDINATE: 1494169.69 FT
10/30/90 TO 09/18/92
REPORT DATE: 05/06/93

FORMATION OF COMPLETION: ALLUVIUM (AL)
HYDRAULIC FLOW RELATIONSHIP: DOWN GRADIENT (D)

PARAMETER NAME	LOG DATE	SAMPLE ID	UNITS OF MEASURE	PVI	LAB VALUE	PVI	VALIDATED VALUE	RUN TYPE
1,4-DICHLOROBENZENE	12/13/91	2001	UG/L	U	1.0	U	1.0	I
	03/18/92	0001	UG/L	U	2.4	U	2.4	I
	03/19/92	2001	UG/L	U	2.4	U	2.4	I
	06/17/92	0001	UG/L	U	2.4	UJ	2.4	I
	09/15/92	0001	UG/L	U	2.4	U	2.4	I
1-CHLOROHEXANE	11/03/90	0001	UG/L	U	1.	UJ	1.	I
	02/02/91	0001	UG/L	U	1.	UJ	1.	I
	05/02/91	0001	UG/L	U	1.	UJ	1.	I
	08/01/91	0001	UG/L	U	1.	UJ	1.	I
	03/18/92	0001	UG/L	U	1.0	UJ	1.0	I
	03/19/92	2001	UG/L	U	1.0	UJ	1.0	I
	06/17/92	0001	UG/L	U	1.0		NA	I
	09/15/92	0001	UG/L	U	1.0	UJ	1.0	I
2,2'-OXYBIS (1-CHLOROPROPANE)	11/03/90	0001	UG/L	U	20.	UJ	20.	I
	02/02/91	0001	UG/L	U	20.	UJ	20.	I
	05/02/91	0001	UG/L	U	20.	UJ	20.	I
	08/01/91	0001	UG/L	U	20.	UJ	20.	I
	03/18/92	0001	UG/L	U	2.0	UJ	2.0	I
	03/19/92	2001	UG/L	U	2.0	UJ	2.0	I
	06/17/92	0001	UG/L	U	2.0		NA	I
	09/15/92	0001	UG/L	U	2.0	UJ	2.0	I
2-CHLOROETHYLVINYLETHER	11/03/90	0001	UG/L	U	1.3	U	1.3	I
	02/02/91	0001	UG/L	U	1.3	U	1.3	I
	05/02/91	0001	UG/L	U	1.3	UJ	1.3	I
	08/01/91	0001	UG/L	U	1.3	U	1.3	I
	12/12/91	0001	UG/L	U	5.0		NA	I
	12/13/91	2001	UG/L	U	5.0		NA	I
	03/18/92	0001	UG/L	U	1.3	UJ	1.3	I
	03/19/92	2001	UG/L	U	1.3	UJ	1.3	I
	06/17/92	0001	UG/L	U	1.3	UJ	1.3	I
	09/15/92	0001	UG/L	U	1.3	UJ	1.3	I
2-CHLOROTOLUENE	12/12/91	0001	UG/L	U	1.0	UJ	1.0	I
	12/13/91	2001	UG/L	U	1.0	UJ	1.0	I
	03/18/92	0001	UG/L	U	1.0	UJ	1.0	I
	03/19/92	2001	UG/L	U	1.0	UJ	1.0	I
	06/17/92	0001	UG/L	U	1.0		NA	I
	09/15/92	0001	UG/L	U	1.0	UJ	1.0	I
ALKALINITY	12/12/91	0001	MG/L		264.5		NA	I *
	03/18/92	0001	MG/L		365.5		NA	I *
	06/17/92	0001	MG/L		290		NA	I *
	09/15/92	0001	MG/L		244		NA	I *
BENZENE	11/03/90	0001	UG/L	U	2.	U	2.	I
	02/02/91	0001	UG/L	U	2.	U	2.	I
	05/02/91	0001	UG/L	U	2.	U	2.	I
	08/01/91	0001	UG/L	U	2.	UJ	2.	I
	12/12/91	0001	UG/L	U	1.0	U	1.0	I
	12/13/91	2001	UG/L	U	1.0	U	1.0	I
	03/18/92	0001	UG/L	U	1.0	UJ	1.0	I
	03/19/92	2001	UG/L	U	1.0	UJ	1.0	I
	06/17/92	0001	UG/L	U	1.0	UJ	1.0	I

PARAMETER VALUE INDICATOR (PVI): U - LESS THAN DETECTION LIMIT

GROUNDWATER QUALITY DATA BY LOCATION
SITE: TXT99 OU1 VALIDATED DATA
LOCATION: 0159
NORTH COORDINATE: 594038.40 FT
EAST COORDINATE: 1494169.69 FT
10/30/90 TO 09/18/92
REPORT DATE: 05/06/93

FORMATION OF COMPLETION: ALLUVIUM (AL)
HYDRAULIC FLOW RELATIONSHIP: DOWN GRADIENT (D)

PARAMETER NAME	LOG DATE	SAMPLE ID	UNITS OF MEASURE	PVI	LAB VALUE	PVI	VALIDATED VALUE	RUN TYPE
BENZENE	09/15/92	0001	UG/L	U	1.0	UJ	1.0	I
BROMOBENZENE	11/03/90	0001	UG/L	U	2.	UJ	2.	I
	02/02/91	0001	UG/L	U	2.	UJ	2.	I
	05/02/91	0001	UG/L	U	2.	UJ	2.	I
	08/01/91	0001	UG/L	U	2.	UJ	2.	I
	12/12/91	0001	UG/L	U	1.0	UJ	1.0	I
	12/13/91	2001	UG/L	U	1.0	UJ	1.0	I
	03/18/92	0001	UG/L	U	2.0	UJ	2.0	I
	03/19/92	2001	UG/L	U	2.0	UJ	2.0	I
	06/17/92	0001	UG/L	U	2.0		NA	I
	09/15/92	0001	UG/L	U	2.0	UJ	2.0	I
BROMOCHLOROMETHANE	11/03/90	0001	% RECOVERY		106.		NA	I *
	02/02/91	0001	% RECOVERY		102.		NA	I *
	05/02/91	0001	% RECOVERY		100.		NA	I *
	08/01/91	0001	% RECOVERY		68.		NA	I *
	12/12/91	0001	% RECOVERY		78.		NA	I *
	12/13/91	2001	% RECOVERY		105.		NA	I *
	03/18/92	0001	% RECOVERY		98.		NA	I *
	03/19/92	2001	% RECOVERY		103.		NA	I *
	06/17/92	0001	% RECOVERY		94.		NA	I *
	09/15/92	0001	% RECOVERY		88.		NA	I *
BROMODICHLOROMETHANE	11/03/90	0001	UG/L	U	1.	U	1.	I
	02/02/91	0001	UG/L	U	1.	U	1.	I
	05/02/91	0001	UG/L	U	1.	U	1.	I
	08/01/91	0001	UG/L	U	1.	UJ	1.	I
	12/12/91	0001	UG/L	U	1.0	U	1.0	I
	12/13/91	2001	UG/L	U	1.0	U	1.0	I
	03/18/92	0001	UG/L	U	1.0	U	1.0	I
	03/19/92	2001	UG/L	U	1.0	U	1.0	I
	06/17/92	0001	UG/L	U	1.0	UJ	1.0	I
	09/15/92	0001	UG/L	U	1.0	UJ	1.0	I
BROMOFORM	11/03/90	0001	UG/L	U	2.	U	2.	I
	02/02/91	0001	UG/L	U	2.	U	2.	I
	05/02/91	0001	UG/L	U	2.	UJ	2.	I
	08/01/91	0001	UG/L	U	2.	U	2.	I
	12/12/91	0001	UG/L	U	1.0	U	1.0	I
	12/13/91	2001	UG/L	U	1.0	U	1.0	I
	03/18/92	0001	UG/L	U	2.0	U	2.0	I
	03/19/92	2001	UG/L	U	2.0	U	2.0	I
	06/17/92	0001	UG/L	U	2.0	UJ	2.0	I
	09/15/92	0001	UG/L	U	2.0	UJ	2.0	I
BROMOMETHANE	05/02/91	0001	UG/L	U	1.2	U	1.2	I
	08/01/91	0001	UG/L	U	1.2	U	1.2	I
	12/12/91	0001	UG/L	U	2.0		NA	I
	12/13/91	2001	UG/L	U	2.0		NA	I
CALCIUM, TOTAL	11/03/90	0001	UG/L		85800.		NA	I *
	02/02/91	0001	UG/L		87800.		NA	I *
	05/02/91	0001	UG/L		85500.		NA	I *
	08/01/91	0001	MG/L		85.4		NA	I *
	06/17/92	0001	UG/L		88100.		88100.	I

PARAMETER VALUE INDICATOR (PVI): U - LESS THAN DETECTION LIMIT

GROUNDWATER QUALITY DATA BY LOCATION
SITE: TXT99 OU1 VALIDATED DATA
LOCATION: 0159
NORTH COORDINATE: 594038.40 FT
EAST COORDINATE: 1494169.69 FT
10/30/90 TO 09/18/92
REPORT DATE: 05/06/93

FORMATION OF COMPLETION: ALLUVIUM (AL)
HYDRAULIC FLOW RELATIONSHIP: DOWN GRADIENT (D)

PARAMETER NAME	LOG DATE	SAMPLE ID	UNITS OF MEASURE	PVI	LAB VALUE	PVI	VALIDATED VALUE	RUN TYPE
CALCIUM, TOTAL	09/15/92	0001	UG/L		80900.		80900.	I
CARBON TETRACHLORIDE	11/03/90	0001	UG/L	U	1.2	U	1.2	I
	02/02/91	0001	UG/L	U	1.2	U	1.2	I
	05/02/91	0001	UG/L	U	1.2	U	1.2	I
	08/01/91	0001	UG/L	U	1.2	UJ	1.2	I
	12/12/91	0001	UG/L	U	1.0	U	1.0	I
	12/13/91	2001	UG/L	U	1.0	U	1.0	I
	03/18/92	0001	UG/L	U	1.0	U	1.0	I
	03/19/92	2001	UG/L	U	1.0	U	1.0	I
	06/17/92	0001	UG/L	U	1.0	UJ	1.0	I
	09/15/92	0001	UG/L	U	1.0	UJ	1.0	I
CHLORIDE	11/03/90	0001	MG/L		43.3		NA	I *
	02/02/91	0001	MG/L		50.9		NA	I *
	05/02/91	0001	MG/L		358.		NA	I *
	08/01/91	0001	MG/L		38.9		NA	I *
	03/18/92	0001	MG/L		105.		105.	I
	06/17/92	0001	MG/L		70.5		70.5	I
	09/15/92	0001	MG/L		47.9		47.9	I
CHLOROBENZENE	11/03/90	0001	UG/L	U	2.	U	2.	I
	02/02/91	0001	UG/L	U	2.	U	2.	I
	05/02/91	0001	UG/L	U	2.5	U	2.5	I
	08/01/91	0001	UG/L	U	2.	UJ	2.	I
	12/12/91	0001	UG/L	U	1.0	U	1.0	I
	12/13/91	2001	UG/L	U	1.0	U	1.0	I
	03/18/92	0001	UG/L	U	1.0	U	1.0	I
	03/19/92	2001	UG/L	U	1.0	U	1.0	I
	06/17/92	0001	UG/L	U	1.0	UJ	1.	I
	09/15/92	0001	UG/L	U	1.0	UJ	1.0	I
CHLOROETHANE	05/02/91	0001	UG/L	U	5.2	U	5.2	I
	08/01/91	0001	UG/L	U	5.2	U	5.2	I
	12/12/91	0001	UG/L	U	2.0	UJ	2.0	I
	12/13/91	2001	UG/L	U	2.0	UJ	2.0	I
CHLOROFORM	11/03/90	0001	UG/L	U	.5	U	.5	I
	02/02/91	0001	UG/L	U	.5	U	.5	I
	05/02/91	0001	UG/L	U	.5	U	.5	I
	08/01/91	0001	UG/L	U	.5	UJ	.5	I
	12/12/91	0001	UG/L	U	1.0	U	1.0	I
	12/13/91	2001	UG/L	U	1.0	U	1.0	I
	03/18/92	0001	UG/L	U	0.50	U	0.50	I
	03/19/92	2001	UG/L		4.5	J	4.5	I
	06/17/92	0001	UG/L	U	0.50	UJ	0.50	I
	09/15/92	0001	UG/L	U	0.50	UJ	0.50	I
CHLOROMETHANE	05/02/91	0001	UG/L	U	.8	UJ	.8	I
	08/01/91	0001	UG/L	U	.8	UJ	.8	I
	12/12/91	0001	UG/L	U	2.0		NA	I
	12/13/91	2001	UG/L	U	2.0		NA	I
CHLOROTOLUENE	11/03/90	0001	UG/L	U	1.	U	1.	I
	02/02/91	0001	UG/L	U	1.	U	1.	I
	05/02/91	0001	UG/L	U	1.	U	1.	I

PARAMETER VALUE INDICATOR (PVI): U - LESS THAN DETECTION LIMIT

GROUNDWATER QUALITY DATA BY LOCATION
SITE: TXT99 OU1 VALIDATED DATA
LOCATION: 0159
NORTH COORDINATE: 594038.40 FT
EAST COORDINATE: 1494169.69 FT
10/30/90 TO 09/18/92
REPORT DATE: 05/06/93

FORMATION OF COMPLETION: ALLUVIUM (AL)
HYDRAULIC FLOW RELATIONSHIP: DOWN GRADIENT (D)

PARAMETER NAME	LOG DATE	SAMPLE ID	UNITS OF MEASURE	PVI	LAB VALUE	PVI	VALIDATED VALUE	RUN TYPE
CHLOROTOLUENE	08/01/91	0001	UG/L	U	1.	UJ	1.	I
DIBROMOCHLOROMETHANE	11/03/90	0001	UG/L	U	.9	U	.9	I
	02/02/91	0001	UG/L	U	.9	U	.9	I
	05/02/91	0001	UG/L	U	.9	U	.9	I
	08/01/91	0001	UG/L	U	.9	UJ	.9	I
	12/12/91	0001	UG/L	U	1.0		NA	I
	12/13/91	2001	UG/L	U	1.0		NA	I
	03/18/92	0001	UG/L	U	0.90	U	0.90	I
	03/19/92	2001	UG/L	U	0.90	U	0.90	I
	06/17/92	0001	UG/L	U	0.90	UJ	0.90	I
	09/15/92	0001	UG/L	U	0.90	UJ	0.90	I
DIBROMOMETHANE	11/03/90	0001	UG/L	U	2.	UJ	2.	I
	02/02/91	0001	UG/L	U	2.	UJ	2.	I
	05/02/91	0001	UG/L	U	2.	UJ	2.	I
	08/01/91	0001	UG/L	U	2.	UJ	2.	I
	12/12/91	0001	UG/L	U	1.0	UJ	1.0	I
	12/13/91	2001	UG/L	U	1.0	UJ	1.0	I
	03/18/92	0001	UG/L	U	2.0	UJ	2.0	I
	03/19/92	2001	UG/L	U	2.0	UJ	2.0	I
	06/17/92	0001	UG/L	B	2.5	UJ	2.5	I
	09/15/92	0001	UG/L	U	2.0	UJ	2.0	I
DICHLORODIFLUOROMETHANE	05/02/91	0001	UG/L	U	1.8	UJ	1.8	I
	08/01/91	0001	UG/L	U	1.8	U	1.8	I
	12/12/91	0001	UG/L	U	2.0	UJ	2.0	I
	12/13/91	2001	UG/L	U	2.0	UJ	2.0	I
DICHLOROMETHANE-METHYLENE CHLORIDE	11/03/90	0001	UG/L	U	2.	UJ	2.	I
	02/02/91	0001	UG/L	U	5.	UJ	5.	I
	05/02/91	0001	UG/L	U	5.	U	5.	I
	08/01/91	0001	UG/L	U	5.	U	5.	I
	12/12/91	0001	UG/L	U	4.0	U	4.0	I
	12/13/91	2001	UG/L	U	4.0	U	4.0	I
	03/18/92	0001	UG/L	U	4.0	U	4.0	I
	03/19/92	2001	UG/L	U	4.0	U	4.0	I
	06/17/92	0001	UG/L	U	4.0	UJ	4.0	I
	09/15/92	0001	UG/L	U	4.0	UJ	4.0	I
DISSOLVED OXYGEN	12/12/91	0001	MG/L		.06		NA	I *
	03/18/92	0001	MG/L		.90		NA	I *
	06/17/92	0001	MG/L		0.20		NA	I *
	09/15/92	0001	MG/L		0.18		NA	I *
ETHYLBENZENE	11/03/90	0001	UG/L	U	2.	U	2.	I
	02/02/91	0001	UG/L	U	2.	U	2.	I
	05/02/91	0001	UG/L	U	2.	U	2.	I
	08/01/91	0001	UG/L	U	2.	UJ	2.	I
	12/12/91	0001	UG/L	U	1.0	U	1.0	I
	12/13/91	2001	UG/L	U	1.0	U	1.0	I
	03/18/92	0001	UG/L	U	1.0	UJ	1.0	I
	03/19/92	2001	UG/L	U	1.0	UJ	1.0	I
	06/17/92	0001	UG/L	U	1.0	UJ	1.0	I
	09/15/92	0001	UG/L	U	1.0	UJ	1.0	I
FLUROBENZENE	11/03/90	0001	% RECOVERY		101.		NA	I *

PARAMETER VALUE INDICATOR (PVI): U - LESS THAN DETECTION LIMIT

GROUNDWATER QUALITY DATA BY LOCATION
SITE: TXT99 OU1 VALIDATED DATA
LOCATION: 0159
NORTH COORDINATE: 594038.40 FT
EAST COORDINATE: 1494169.69 FT
10/30/90 TO 09/18/92
REPORT DATE: 05/06/93

FORMATION OF COMPLETION: ALLUVIUM (AL)
HYDRAULIC FLOW RELATIONSHIP: DOWN GRADIENT (D)

PARAMETER NAME	LOG DATE	SAMPLE ID	UNITS OF MEASURE	PVI	LAB VALUE	PVI	VALIDATED VALUE	RUN TYPE
FLUROBENZENE	02/02/91	0001	% RECOVERY		100.		NA	I *
	05/02/91	0001	% RECOVERY		103.		NA	I *
	08/01/91	0001	% RECOVERY		78.		NA	I *
IRON, TOTAL	11/03/90	0001	UG/L		3830.		NA	I *
	02/02/91	0001	UG/L		3010.		NA	I *
	05/02/91	0001	UG/L		5010.		NA	I *
	08/01/91	0001	MG/L		4.05		NA	I *
	06/17/92	0001	UG/L		4380.		4380.	I
	09/15/92	0001	UG/L		4680.		4680.	I
MAGNESIUM, TOTAL	11/03/90	0001	UG/L		30500.		NA	I *
	02/02/91	0001	UG/L		28700.		NA	I *
	05/02/91	0001	UG/L		27700.		NA	I *
	08/01/91	0001	MG/L		30.1		NA	I *
	06/17/92	0001	UG/L		29900.		29900.	I
	09/15/92	0001	UG/L		27900.		27900.	I
MANGANESE, TOTAL	11/03/90	0001	UG/L		226.		NA	I *
	02/02/91	0001	UG/L		207.		NA	I *
	05/02/91	0001	UG/L		195.		NA	I *
	08/01/91	0001	MG/L		.221		NA	I *
	06/17/92	0001	UG/L		229.		229.	I
	09/15/92	0001	UG/L		237.		237.	I
NITRATE NITRITE	11/03/90	0001	MG/L	U	.1		NA	I *
	02/02/91	0001	MG/L		.5		NA	I *
	05/02/91	0001	MG/L		.13		NA	I *
	08/01/91	0001	MG/L		.15		NA	I *
	03/18/92	0001	MG/L		0.15		0.15	I
	06/17/92	0001	MG/L		0.15		0.15	I
	09/15/92	0001	MG/L	U	0.20	U	0.20	I
O-CHLOROFLUROBENZENE	11/03/90	0001	% RECOVERY		104.		NA	I *
	02/02/91	0001	% RECOVERY		97.		NA	I *
	05/02/91	0001	% RECOVERY		103.		NA	I *
	08/01/91	0001	% RECOVERY		73.		NA	I *
PH	12/12/91	0001	SU		7.10		NA	I *
	03/18/92	0001	SU		7.39		NA	I *
	06/17/92	0001	SU		7.24		NA	I *
	09/15/92	0001	SU		7.71		NA	I *
POTASSIUM, TOTAL	11/03/90	0001	UG/L		2900.		NA	I *
	02/02/91	0001	UG/L		2700.		NA	I *
	05/02/91	0001	UG/L		2690.		NA	I *
	08/01/91	0001	MG/L		3.19		NA	I *
	06/17/92	0001	UG/L	B	2080.		2080.	I
	09/15/92	0001	UG/L		2460.	UJ	2460.00	I
REDOX POTENTIAL	12/12/91	0001	MVOLTS		-305.5		NA	I *
	03/18/92	0001	MVOLTS		-342.2		NA	I *
	06/17/92	0001	MVOLTS		-290		NA	I *
	09/15/92	0001	MVOLTS		-206.8		NA	I *
SODIUM, TOTAL	11/03/90	0001	UG/L		25500.		NA	I *

PARAMETER VALUE INDICATOR (PVI): U - LESS THAN DETECTION LIMIT

GROUNDWATER QUALITY DATA BY LOCATION
SITE: TXT99 OU1 VALIDATED DATA
LOCATION: 0159
NORTH COORDINATE: 594038.40 FT
EAST COORDINATE: 1494169.69 FT
10/30/90 TO 09/18/92
REPORT DATE: 05/06/93

FORMATION OF COMPLETION: ALLUVIUM (AL)
HYDRAULIC FLOW RELATIONSHIP: DOWN GRADIENT (D)

PARAMETER NAME	LOG DATE	SAMPLE ID	UNITS OF MEASURE	PVI	LAB VALUE	PVI	VALIDATED VALUE	RUN TYPE
SODIUM, TOTAL	02/02/91	0001	UG/L		27300.		NA	I *
	05/02/91	0001	UG/L		23700.		NA	I *
	08/01/91	0001	MG/L		24.		NA	I *
	06/17/92	0001	UG/L		46600.		46600.	I
	09/15/92	0001	UG/L		28300.		28300.	I
SPECIFIC CONDUCTANCE	12/12/91	0001	UMHOS/CM		720		NA	I *
	03/18/92	0001	UMHOS/CM		2290		NA	I *
	06/17/92	0001	UMHOS/CM		670		NA	I *
	09/15/92	0001	UMHOS/CM		550		NA	I *
SULFATE	11/03/90	0001	MG/L		64.9		NA	I *
	02/02/91	0001	MG/L		43.9		NA	I *
	05/02/91	0001	MG/L		35.6		NA	I *
	08/01/91	0001	MG/L		68.8		NA	I *
	03/18/92	0001	MG/L		82.1		82.1	I
	06/17/92	0001	MG/L		28.9		28.9	I
	09/15/92	0001	MG/L	U	50.0	U	50.0	I
TEMPERATURE	12/12/91	0001	DEG C		15.1		NA	I *
	03/18/92	0001	DEG C		15.5		NA	I *
	06/17/92	0001	DEG C		14.8		NA	I *
	09/15/92	0001	DEG C		14.0		NA	I *
TETRACHLOROETHENE	11/03/90	0001	UG/L	U	.3	U	.3	I
	02/02/91	0001	UG/L	U	.3	U	.3	I
	05/02/91	0001	UG/L	U	.3	U	.3	I
	08/01/91	0001	UG/L	U	.3	U	.3	I
	12/12/91	0001	UG/L	U	1.0	U	1.0	I
	12/13/91	2001	UG/L	U	1.0	U	1.0	I
	03/18/92	0001	UG/L	U	0.30	U	0.30	I
	03/19/92	2001	UG/L	U	0.30	U	0.30	I
	06/17/92	0001	UG/L	U	0.30	UJ	0.30	I
	09/15/92	0001	UG/L	U	0.30	U	0.30	I
TOLUENE	11/03/90	0001	UG/L	U	2.	U	2.	I
	02/02/91	0001	UG/L	U	2.	U	2.	I
	05/02/91	0001	UG/L	U	2.	U	2.	I
	08/01/91	0001	UG/L	U	2.	UJ	2.	I
	12/12/91	0001	UG/L	U	1.0	U	1.0	I
	12/13/91	2001	UG/L	U	1.0	U	1.0	I
	03/18/92	0001	UG/L	U	2.0	UJ	2.0	I
	03/19/92	2001	UG/L	U	2.0	UJ	2.0	I
	06/17/92	0001	UG/L	U	2.0	UJ	2.0	I
	09/15/92	0001	UG/L	U	2.0	UJ	2.0	I
TOTAL XYLENES	11/03/90	0001	UG/L	U	1.	U	1.	I
	02/02/91	0001	UG/L	U	1.	U	1.	I
	05/02/91	0001	UG/L	U	1.	U	1.	I
	08/01/91	0001	UG/L	U	1.	UJ	1.	I
	12/12/91	0001	UG/L	U	2.0		NA	I
	12/13/91	2001	UG/L	U	2.0		NA	I
	03/18/92	0001	UG/L	U	2.0	UJ	2.0	I
	03/19/92	2001	UG/L	U	2.0	UJ	2.0	I
	06/17/92	0001	UG/L	U	2.0	UJ	2.0	I
	09/15/92	0001	UG/L	U	2.0	UJ	2.0	I

PARAMETER VALUE INDICATOR (PVI): U - LESS THAN DETECTION LIMIT

GROUNDWATER QUALITY DATA BY LOCATION
SITE: TXT99 OU1 VALIDATED DATA
LOCATION: 0159
NORTH COORDINATE: 594038.40 FT
EAST COORDINATE: 1494169.69 FT
10/30/90 TO 09/18/92
REPORT DATE: 05/06/93

FORMATION OF COMPLETION: ALLUVIUM (AL)
HYDRAULIC FLOW RELATIONSHIP: DOWN GRADIENT (D)

PARAMETER NAME	LOG DATE	SAMPLE ID	UNITS OF MEASURE	PVI	LAB VALUE	PVI	VALIDATED VALUE	RUN TYPE
TRICHLOROETHENE	11/03/90	0001	UG/L		.3	J	.3	I
	02/02/91	0001	UG/L	U	1.2	U	1.2	I
	05/02/91	0001	UG/L	U	1.2	U	1.2	I
	08/01/91	0001	UG/L	U	1.2	U	1.2	I
	12/12/91	0001	UG/L	U	1.0	U	1.0	I
	12/13/91	2001	UG/L	U	1.0	U	1.0	I
	03/18/92	0001	UG/L	U	1.2	U	1.2	I
	03/19/92	2001	UG/L	U	1.2	U	1.2	I
	06/17/92	0001	UG/L		1.5	UJ	1.5	I
	09/15/92	0001	UG/L	U	1.2	UJ	1.2	I
TRICHLOROFLUOROMETHANE	11/03/90	0001	UG/L	U	2.	U	2.	I
	02/02/91	0001	UG/L	U	2.	U	2.	I
	05/02/91	0001	UG/L	U	2.	U	2.	I
	08/01/91	0001	UG/L	U	2.	U	2.	I
	12/12/91	0001	UG/L	U	2.0	U	2.0	I
	12/13/91	2001	UG/L	U	2.0	U	2.0	I
	03/18/92	0001	UG/L	U	2.0	U	2.0	I
	03/19/92	2001	UG/L	U	2.0	U	2.0	I
	06/17/92	0001	UG/L	U	2.0	UJ	2.0	I
	09/15/92	0001	UG/L	U	2.0	U	2.0	I
TRIFLUOROTOLUENE	12/12/91	0001	% RECOVERY		78.		NA	I *
	12/13/91	2001	% RECOVERY		108.		NA	I *
	03/18/92	0001	% RECOVERY		95.		NA	I *
	03/19/92	2001	% RECOVERY		99.		NA	I *
	06/17/92	0001	% RECOVERY		114.		NA	I *
	09/15/92	0001	% RECOVERY		88.		NA	I *
TRITIUM	11/03/90	0001	PCI/L	U	500.		NA	I *
	02/02/91	0001	PCI/ML	U	1.		NA	I *
	08/01/91	0001	PCI/L	U	500.		NA	I *
	12/12/91	0001	PCI/L	U	5.		NA	I *
	03/18/92	0001	PCI/L		100.		NA	I *
	06/17/92	0001	PCI/L		260.		NA	I *
	09/15/92	0001	PCI/L	U	500.		NA	I *
VINYL CHLORIDE	11/03/90	0001	UG/L	U	1.8	U	1.8	I
	02/02/91	0001	UG/L	U	1.8	U	1.8	I
	05/02/91	0001	UG/L	U	1.8	U	1.8	I
	08/01/91	0001	UG/L	U	1.8	UJ	1.8	I
	12/12/91	0001	UG/L	U	2.0	UJ	2.0	I
	12/13/91	2001	UG/L	U	2.0	UJ	2.0	I
	03/18/92	0001	UG/L	U	1.8	UJ	1.8	I
	03/19/92	2001	UG/L	U	1.8	UJ	1.8	I
	06/17/92	0001	UG/L	U	1.8	UJ	1.8	I
	09/15/92	0001	UG/L	U	1.8	U	1.8	I

PARAMETER VALUE INDICATOR (PVI): U - LESS THAN DETECTION LIMIT

GROUNDWATER QUALITY DATA BY LOCATION
SITE: TXT99 OU1 VALIDATED DATA
LOCATION: 0160
NORTH COORDINATE: 594049.03 FT
EAST COORDINATE: 1494168.54 FT
10/30/90 TO 09/18/92
REPORT DATE: 05/06/93

FORMATION OF COMPLETION: ALLUVIUM (AL)
HYDRAULIC FLOW RELATIONSHIP: DOWN GRADIENT (D)

PARAMETER NAME	LOG DATE	SAMPLE ID	UNITS OF MEASURE	PVI	LAB VALUE	PVI	VALIDATED VALUE	RUN TYPE
1,1,1,2-TETRACHLOROETHANE	11/03/90	0001	UG/L	U	1.	UJ	1.	I
	02/05/91	0001	UG/L	U	1.	U	1.	I
	02/05/91	0001	UG/L	U	1.	UJ	2.	D
	05/03/91	0001	UG/L	U	1.	UJ	1.	I
	07/31/91	0001	UG/L	U	.3	UJ	.3	I
	12/12/91	0001	UG/L	U	1.0	UJ	1.0	I
	03/24/92	0001	UG/L	U	1.0	U	1.0	I
	03/24/92	2001	UG/L	U	1.0	U	1.0	I
	06/17/92	0001	UG/L	U	1.0		NA	I
	09/15/92	0001	UG/L	U	1.0	UJ	1.0	I
1,1,1-TRICHLOROETHANE	11/03/90	0001	UG/L	U	.3	U	.3	I
	02/05/91	0001	UG/L		.4	UJ	.4	I
	02/05/91	0001	UG/L		.4	UJ	.4	D
	05/03/91	0001	UG/L	U	.3	U	.3	I
	07/31/91	0001	UG/L	U	.3	U	.3	I
	12/12/91	0001	UG/L	U	1.0	U	1.0	I
	03/24/92	0001	UG/L	U	0.30	U	0.30	I
	03/24/92	2001	UG/L	U	0.30	U	0.30	I
	06/17/92	0001	UG/L	U	0.30	UJ	0.30	I
	09/15/92	0001	UG/L	U	0.30	U	0.30	I
1,1,2,2-TETRACHLOROETHANE	11/03/90	0001	UG/L	U	.3	U	.3	I
	02/05/91	0001	UG/L	U	.3	U	.3	I
	02/05/91	0001	UG/L	U	.6	U	.6	D
	05/03/91	0001	UG/L	U	.3	U	.3	I
	07/31/91	0001	UG/L	U	.3	U	.3	I
	12/12/91	0001	UG/L	U	1.0	U	1.0	I
	03/24/92	0001	UG/L	U	0.30	UJ	0.30	I
	03/24/92	2001	UG/L	U	0.30	UJ	0.30	I
	06/17/92	0001	UG/L	U	0.30		NA	I
	09/15/92	0001	UG/L	U	0.30	UJ	0.30	I
1,1,2-TRICHLOROETHANE	11/03/90	0001	UG/L	U	.2	U	.2	I
	02/05/91	0001	UG/L		.3	UJ	.3	I
	02/05/91	0001	UG/L	U	.4	U	.4	D
	05/03/91	0001	UG/L	U	.2	U	.2	I
	07/31/91	0001	UG/L	U	.2	UJ	.2	I
	12/12/91	0001	UG/L	U	1.0	UJ	1.0	I
	03/24/92	0001	UG/L	U	0.20	UJ	0.20	I
	03/24/92	2001	UG/L	U	0.20	UJ	0.20	I
	06/17/92	0001	UG/L	U	0.20	UJ	0.20	I
	09/15/92	0001	UG/L	U	0.20	UJ	0.20	I
1,1-DICHLOROETHANE	11/03/90	0001	UG/L	U	.7	U	.7	I
	02/05/91	0001	UG/L	U	.7	U	.7	I
	02/05/91	0001	UG/L	U	1.	U	1.4	D
	05/03/91	0001	UG/L	U	.7	U	.7	I
	07/31/91	0001	UG/L	U	.7	UJ	.7	I
	12/12/91	0001	UG/L	U	1.0	U	1.0	I
	03/24/92	0001	UG/L	U	0.70	UJ	0.70	I
	03/24/92	2001	UG/L	U	0.70	UJ	0.70	I
	06/17/92	0001	UG/L	U	0.70	UJ	0.70	I
	09/15/92	0001	UG/L	U	0.70	UJ	0.70	I
1,1-DICHLOROETHENE	11/03/90	0001	UG/L	U	1.3	U	1.3	I

PARAMETER VALUE INDICATOR (PVI): U - LESS THAN DETECTION LIMIT

GROUNDWATER QUALITY DATA BY LOCATION
SITE: TXT99 OU1 VALIDATED DATA
LOCATION: 0160
NORTH COORDINATE: 594049.03 FT
EAST COORDINATE: 1494168.54 FT
10/30/90 TO 09/18/92
REPORT DATE: 05/06/93

FORMATION OF COMPLETION: ALLUVIUM (AL)
HYDRAULIC FLOW RELATIONSHIP: DOWN GRADIENT (D)

PARAMETER NAME	LOG DATE	SAMPLE ID	UNITS OF MEASURE	PVI	LAB VALUE	PVI	VALIDATED VALUE	RUN TYPE
1,1-DICHLOROETHENE	02/05/91	0001	UG/L	U	1.3	U	1.3	I
	02/05/91	0001	UG/L	U	1.3	U	2.6	D
	05/03/91	0001	UG/L	U	1.3	UJ	1.3	I
	07/31/91	0001	UG/L	U	1.3	UJ	1.3	I
	12/12/91	0001	UG/L	U	1.0	U	1.0	I
	03/24/92	0001	UG/L	U	1.0	U	1.0	I
	03/24/92	2001	UG/L	U	1.0	U	1.0	I
	06/17/92	0001	UG/L	U	1.0	UJ	1.0	I
	09/15/92	0001	UG/L	U	1.0	UJ	1.0	I
1,2,-CIS-DICHLOROETHENE	03/24/92	0001	UG/L	U	1.0	UJ	1.0	I
	03/24/92	2001	UG/L	U	1.0	UJ	1.0	I
	06/17/92	0001	UG/L	U	1.0		NA	I
	09/15/92	0001	UG/L	U	1.0	UJ	1.0	I
1,2,3-TRICHLOROPROPANE	11/03/90	0001	UG/L	U	1.	UJ	1.	I
	02/05/91	0001	UG/L	U	1.	UJ	1.	I
	02/05/91	0001	UG/L	U	1.	UJ	2.	D
	05/03/91	0001	UG/L	U	1.	UJ	1.	I
	07/31/91	0001	UG/L	U	1.	UJ	1.	I
	12/12/91	0001	UG/L	U	1.0	UJ	1.0	I
	03/24/92	0001	UG/L	U	1.0	UJ	1.0	I
	03/24/92	2001	UG/L	U	1.0	UJ	1.0	I
	06/17/92	0001	UG/L	U	1.0		NA	I
	09/15/92	0001	UG/L	U	1.0	UJ	1.0	I
1,2-DICHLOROBENZENE	11/03/90	0001	UG/L	U	1.5	U	1.5	I
	02/05/91	0001	UG/L	U	1.5	U	1.5	I
	02/05/91	0001	UG/L	U	1.5	U	3.0	D
	05/03/91	0001	UG/L	U	1.5	U	1.5	I
	07/31/91	0001	UG/L	U	1.5	UJ	1.5	I
	12/12/91	0001	UG/L	U	1.0	U	1.0	I
	03/24/92	0001	UG/L	U	1.5	UJ	1.5	I
	03/24/92	2001	UG/L	U	1.5	UJ	1.5	I
	06/17/92	0001	UG/L	U	1.5	UJ	1.5	I
	09/15/92	0001	UG/L	U	1.5	UJ	1.5	I
1,2-DICHLOROETHANE	11/03/90	0001	UG/L	U	.3	U	.3	I
	02/05/91	0001	UG/L	U	.3	U	.3	I
	02/05/91	0001	UG/L	U	.6	U	.6	D
	05/03/91	0001	UG/L	U	.3	U	.3	I
	07/31/91	0001	UG/L	U	.3	UJ	.3	I
	12/12/91	0001	UG/L	U	1.0	UJ	1.0	I
	03/24/92	0001	UG/L	U	0.30	UJ	0.30	I
	03/24/92	2001	UG/L	U	0.30	UJ	0.30	I
	06/17/92	0001	UG/L	U	0.30	UJ	0.30	I
	09/15/92	0001	UG/L	U	0.30	UJ	0.30	I
1,2-DICHLOROETHENE	02/05/91	0001	UG/L	U	1.	U	1.	I
	02/05/91	0001	UG/L	U	1.	U	2.	D
	05/03/91	0001	UG/L	U	1.	U	1.	I
	07/31/91	0001	UG/L	U	1.	UJ	1.	I
1,2-DICHLOROPROPANE	11/03/90	0001	UG/L	U	.4	U	.4	I
	02/05/91	0001	UG/L	U	.4	U	.4	I
	02/05/91	0001	UG/L	U	.8	U	.8	D

PARAMETER VALUE INDICATOR (PVI): U - LESS THAN DETECTION LIMIT

GROUNDWATER QUALITY DATA BY LOCATION
SITE: TXT99 OU1 VALIDATED DATA
LOCATION: 0160
NORTH COORDINATE: 594049.03 FT
EAST COORDINATE: 1494168.54 FT
10/30/90 TO 09/18/92
REPORT DATE: 05/06/93

FORMATION OF COMPLETION: ALLUVIUM (AL)
HYDRAULIC FLOW RELATIONSHIP: DOWN GRADIENT (D)

PARAMETER NAME	LOG DATE	SAMPLE ID	UNITS OF MEASURE	PVI	LAB VALUE	PVI	VALIDATED VALUE	RUN TYPE
1,2-DICHLOROPROPANE	05/03/91	0001	UG/L	U	.4	U	.4	I
	07/31/91	0001	UG/L	U	.4	UJ	.4	I
	12/12/91	0001	UG/L	U	1.0	U	1.0	I
	03/24/92	0001	UG/L	U	0.40	UJ	0.40	I
	03/24/92	2001	UG/L	U	0.40	UJ	0.40	I
	06/17/92	0001	UG/L	U	0.40	UJ	0.40	I
	09/15/92	0001	UG/L	U	0.40	UJ	0.40	I
1,2-TRANS-DICHLOROETHENE	11/03/90	0001	UG/L	U	1.	U	1.	I
	02/05/91	0001	UG/L	U	1.	UJ	1.	I
	02/05/91	0001	UG/L	U	1.	UJ	2.	D
	05/03/91	0001	UG/L	U	1.	U	1.	I
	07/31/91	0001	UG/L	U	1.	UJ	1.	I
	12/12/91	0001	UG/L	U	1.0	U	1.0	I
	03/24/92	0001	UG/L	U	1.0	U	1.0	I
	03/24/92	2001	UG/L	U	1.0	U	1.0	I
	06/17/92	0001	UG/L	U	1.0	UJ	1.0	I
	09/15/92	0001	UG/L	U	1.0	UJ	1.0	I
1,3-CIS-DICHLOROPROPENE	11/03/90	0001	UG/L	U	3.4	U	3.4	I
	02/05/91	0001	UG/L	U	3.4	U	3.4	I
	02/05/91	0001	UG/L	U	3.4	U	6.8	D
	05/03/91	0001	UG/L	U	3.4	U	3.4	I
	07/31/91	0001	UG/L	U	3.4	UJ	3.4	I
	12/12/91	0001	UG/L	U	1.0	U	1.0	I
	03/24/92	0001	UG/L	U	3.4	UJ	3.4	I
	03/24/92	2001	UG/L	U	3.4	UJ	1.2	I
	06/17/92	0001	UG/L	U	3.4	UJ	3.4	I
	09/15/92	0001	UG/L	U	3.4	UJ	3.4	I
1,3-DICHLOROBENZENE	11/03/90	0001	UG/L	U	3.2	U	3.2	I
	02/05/91	0001	UG/L	U	3.2	U	3.2	I
	02/05/91	0001	UG/L	U	3.2	U	6.4	D
	05/03/91	0001	UG/L	U	3.2	U	3.2	I
	07/31/91	0001	UG/L	U	3.2	UJ	3.2	I
	12/12/91	0001	UG/L	U	1.0	U	1.0	I
	03/24/92	0001	UG/L	U	3.2	UJ	3.2	I
	03/24/92	2001	UG/L	U	3.2	UJ	3.2	I
	06/17/92	0001	UG/L	U	3.2	UJ	3.2	I
	09/15/92	0001	UG/L	U	3.2	UJ	3.2	I
1,3-TRANS-DICHLOROPROPENE	11/03/90	0001	UG/L	U	3.4	U	3.4	I
	02/05/91	0001	UG/L	U	3.4	U	3.4	I
	02/05/91	0001	UG/L	U	3.4	U	6.8	D
	05/03/91	0001	UG/L	U	3.4	U	3.4	I
	07/31/91	0001	UG/L	U	3.4	UJ	3.4	I
	12/12/91	0001	UG/L	U	1.0	UJ	1.0	I
	03/24/92	0001	UG/L	U	3.4	UJ	3.4	I
	03/24/92	2001	UG/L	U	3.4	UJ	3.4	I
	06/17/92	0001	UG/L	U	3.4	UJ	3.4	I
	09/15/92	0001	UG/L	U	3.4	UJ	3.4	I
1,4-DICHLOROBENZENE	11/03/90	0001	UG/L	U	2.4	U	2.4	I
	02/05/91	0001	UG/L	U	2.4	U	2.4	I
	02/05/91	0001	UG/L	U	2.4	U	4.8	D
	05/03/91	0001	UG/L	U	2.4	U	2.4	I

PARAMETER VALUE INDICATOR (PVI): U - LESS THAN DETECTION LIMIT

GROUNDWATER QUALITY DATA BY LOCATION
SITE: TXT99 OU1 VALIDATED DATA
LOCATION: 0160
NORTH COORDINATE: 594049.03 FT
EAST COORDINATE: 1494168.54 FT
10/30/90 TO 09/18/92
REPORT DATE: 05/06/93

FORMATION OF COMPLETION: ALLUVIUM (AL)
HYDRAULIC FLOW RELATIONSHIP: DOWN GRADIENT (D)

PARAMETER NAME	LOG DATE	SAMPLE ID	UNITS OF MEASURE	PVI	LAB VALUE	PVI	VALIDATED VALUE	RUN TYPE
1,4-DICHLOROBENZENE	07/31/91	0001	UG/L	U	2.4	UJ	2.4	I
	12/12/91	0001	UG/L	U	1.0	U	1.0	I
	03/24/92	0001	UG/L	U	2.4	UJ	2.4	I
	03/24/92	2001	UG/L	U	2.4	UJ	2.4	I
	06/17/92	0001	UG/L	U	2.4	UJ	2.4	I
	09/15/92	0001	UG/L	U	2.4	U	2.4	I
1-CHLOROHEXANE	11/03/90	0001	UG/L	U	1.	UJ	1.	I
	02/05/91	0001	UG/L	U	1.	UJ	1.	I
	02/05/91	0001	UG/L	U	1.	UJ	2.	D
	05/03/91	0001	UG/L	U	1.	UJ	1.	I
	07/31/91	0001	UG/L	U	1.	UJ	1.	I
	03/24/92	0001	UG/L	U	1.0	U	1.0	I
	03/24/92	2001	UG/L	U	1.0	U	1.0	I
	06/17/92	0001	UG/L	U	1.0		NA	I
	09/15/92	0001	UG/L	U	1.0	UJ	1.0	I
2,2'-OXYBIS (1-CHLOROPROPANE)	11/03/90	0001	UG/L	U	20.	UJ	20.	I
	02/05/91	0001	UG/L	U	20.	UJ	20.	I
	02/05/91	0001	UG/L	U	20.	UJ	40.	D
	05/03/91	0001	UG/L	U	20.	UJ	20.	I
	07/31/91	0001	UG/L	U	20.	UJ	20.	I
	03/23/92	0001	UG/L	U	2.0		NA	I *
	03/24/92	0001	UG/L	U	2.0	UJ	2.0	I
	03/24/92	2001	UG/L	U	2.0	UJ	2.0	I
	06/17/92	0001	UG/L	U	2.0		NA	I
	09/15/92	0001	UG/L	U	2.0	UJ	2.0	I
2-CHLOROETHYLVINYLETHER	11/03/90	0001	UG/L	U	1.3	U	1.3	I
	02/05/91	0001	UG/L	U	1.3	UJ	1.3	I
	02/05/91	0001	UG/L	U	1.3	UJ	2.6	D
	05/03/91	0001	UG/L	U	1.3	UJ	1.3	I
	07/31/91	0001	UG/L	U	1.3	U	1.3	I
	12/12/91	0001	UG/L	U	5.0		NA	I
	03/24/92	0001	UG/L	U	1.3	UJ	1.3	I
	03/24/92	2001	UG/L	U	1.3	UJ	1.3	I
	06/17/92	0001	UG/L	U	1.3	UJ	1.3	I
	09/15/92	0001	UG/L	U	1.3	UJ	1.3	I
2-CHLOROTOLUENE	12/12/91	0001	UG/L	U	1.0	UJ	1.0	I
	03/24/92	0001	UG/L	U	1.0	U	1.0	I
	03/24/92	2001	UG/L	U	1.0	U	1.0	I
	06/17/92	0001	UG/L	U	1.0		NA	I
	09/15/92	0001	UG/L	U	1.0	UJ	1.0	I
ALKALINITY	12/12/91	0001	MG/L		275		NA	I *
	03/24/92	0001	MG/L		255.5		NA	I *
	06/17/92	0001	MG/L		259.5		NA	I *
	09/15/92	0001	MG/L		225		NA	I *
BENZENE	11/03/90	0001	UG/L	U	2.	U	2.	I
	02/05/91	0001	UG/L	U	2.	U	2.	I
	02/05/91	0001	UG/L	U	2.	U	4.	D
	05/03/91	0001	UG/L	U	2.	U	2.	I
	07/31/91	0001	UG/L	U	2.	UJ	2.	I
	12/12/91	0001	UG/L	U	1.0	U	1.0	I

PARAMETER VALUE INDICATOR (PVI): U - LESS THAN DETECTION LIMIT

GROUNDWATER QUALITY DATA BY LOCATION
SITE: TXT99 OU1 VALIDATED DATA
LOCATION: 0160
NORTH COORDINATE: 594049.03 FT
EAST COORDINATE: 1494168.54 FT
10/30/90 TO 09/18/92
REPORT DATE: 05/06/93

FORMATION OF COMPLETION: ALLUVIUM (AL)
HYDRAULIC FLOW RELATIONSHIP: DOWN GRADIENT (D)

PARAMETER NAME	LOG DATE	SAMPLE ID	UNITS OF MEASURE	PVI	LAB VALUE	PVI	VALIDATED VALUE	RUN TYPE
BENZENE	03/24/92	0001	UG/L	U	1.0	UJ	1.0	I
	03/24/92	2001	UG/L	U	1.0	UJ	1.0	I
	06/17/92	0001	UG/L	U	1.0	UJ	1.0	I
	09/15/92	0001	UG/L	U	1.0	UJ	1.0	I
BROMOBENZENE	11/03/90	0001	UG/L	U	2.	UJ	2.	I
	02/05/91	0001	UG/L	U	2.	UJ	2.	I
	02/05/91	0001	UG/L	U	2.	UJ	4.	D
	05/03/91	0001	UG/L	U	2.	UJ	2.	I
	07/31/91	0001	UG/L	U	2.	UJ	2.	I
	12/12/91	0001	UG/L	U	1.0	UJ	1.0	I
	03/24/92	0001	UG/L	U	2.0	U	2.0	I
	03/24/92	2001	UG/L	U	2.0	U	2.0	I
	06/17/92	0001	UG/L	U	2.0		NA	I
	09/15/92	0001	UG/L	U	2.0	UJ	2.0	I
BROMOCHLOROMETHANE	11/03/90	0001	% RECOVERY		100.		NA	I *
	02/05/91	0001	% RECOVERY		105.		NA	I *
	02/05/91	0001	% RECOVERY		73.		NA	D *
	05/03/91	0001	% RECOVERY		85.		NA	I *
	07/31/91	0001	% RECOVERY		67.		NA	I *
	12/12/91	0001	% RECOVERY		103.		NA	I *
	03/24/92	0001	% RECOVERY		83.		NA	I *
	03/24/92	2001	% RECOVERY		80.		NA	I *
	06/17/92	0001	% RECOVERY		93.		NA	I *
	09/15/92	0001	% RECOVERY		84.		NA	I *
BROMODICHLOROMETHANE	11/03/90	0001	UG/L	U	1.	U	1.	I
	02/05/91	0001	UG/L		12.	UJ	12.	I
	02/05/91	0001	UG/L	U	1.	U	1.	D
	05/03/91	0001	UG/L	U	1.	U	1.	I
	07/31/91	0001	UG/L	U	1.	UJ	1.	I
	12/12/91	0001	UG/L	U	1.0	U	1.0	I
	03/24/92	0001	UG/L	U	1.0	UJ	1.0	I
	03/24/92	2001	UG/L	U	1.0	UJ	1.0	I
	06/17/92	0001	UG/L	U	1.0	UJ	1.0	I
	09/15/92	0001	UG/L	U	1.0	UJ	1.0	I
BROMOFORM	11/03/90	0001	UG/L	U	2.	U	2.	I
	02/05/91	0001	UG/L	U	2.	U	2.	I
	02/05/91	0001	UG/L	U	2.	U	4.	D
	05/03/91	0001	UG/L	U	2.	U	2.	I
	07/31/91	0001	UG/L	U	2.	U	2.	I
	12/12/91	0001	UG/L	U	1.0	U	1.0	I
	03/24/92	0001	UG/L	U	2.0	UJ	2.0	I
	03/24/92	2001	UG/L	U	2.0	UJ	2.0	I
	06/17/92	0001	UG/L	U	2.0	UJ	2.0	I
	09/15/92	0001	UG/L	U	2.0	UJ	2.0	I
BROMOMETHANE	05/03/91	0001	UG/L	U	1.2	U	1.2	I
	07/31/91	0001	UG/L	U	1.2	U	1.2	I
	12/12/91	0001	UG/L	U	2.0		NA	I
CALCIUM, TOTAL	11/03/90	0001	UG/L		78300.		NA	I *
	02/05/91	0001	UG/L		80000.		NA	I *
	05/03/91	0001	UG/L		80000.		NA	I *

PARAMETER VALUE INDICATOR (PVI): U - LESS THAN DETECTION LIMIT

GROUNDWATER QUALITY DATA BY LOCATION
SITE: TXT99 OU1 VALIDATED DATA
LOCATION: 0160
NORTH COORDINATE: 594049.03 FT
EAST COORDINATE: 1494168.54 FT
10/30/90 TO 09/18/92
REPORT DATE: 05/06/93

FORMATION OF COMPLETION: ALLUVIUM (AL)
HYDRAULIC FLOW RELATIONSHIP: DOWN GRADIENT (D)

PARAMETER NAME	LOG DATE	SAMPLE ID	UNITS OF MEASURE	PVI	LAB VALUE	PVI	VALIDATED VALUE	RUN TYPE
CALCIUM, TOTAL	07/31/91	0001	MG/L		80.8		NA	I *
	06/17/92	0001	UG/L		75400.		75400.	I
	09/15/92	0001	UG/L		73800.		73800.	I
CARBON TETRACHLORIDE	11/03/90	0001	UG/L	U	1.2	U	1.2	I
	02/05/91	0001	UG/L	U	1.2	U	1.2	I
	02/05/91	0001	UG/L	U	1.2	U	2.4	D
	05/03/91	0001	UG/L	U	1.2	U	1.2	I
	07/31/91	0001	UG/L	U	1.2	UJ	1.2	I
	12/12/91	0001	UG/L	U	1.0	U	1.0	I
	03/24/92	0001	UG/L	U	1.0	UJ	1.0	I
	03/24/92	2001	UG/L	U	1.0	UJ	1.0	I
	06/17/92	0001	UG/L	U	1.0	UJ	1.0	I
	09/15/92	0001	UG/L	U	1.0	UJ	1.0	I
CHLORIDE	11/03/90	0001	MG/L		43.9		NA	I *
	02/05/91	0001	UG/L		43.1		NA	I *
	05/03/91	0001	MG/L		45.		NA	I *
	07/31/91	0001	MG/L		37.9		NA	I *
	03/24/92	0001	MG/L		98.4		98.4	I
	06/17/92	0001	MG/L		80.0		80.0	I
	09/15/92	0001	MG/L		46.6		46.6	I
CHLOROBENZENE	11/03/90	0001	UG/L	U	2.	U	2.	I
	02/05/91	0001	UG/L	U	2.	U	2.	I
	02/05/91	0001	UG/L	U	2.	U	4.	D
	05/03/91	0001	UG/L	U	2.	U	2.	I
	07/31/91	0001	UG/L	U	2.	UJ	2.	I
	12/12/91	0001	UG/L	U	1.0	U	1.0	I
	03/24/92	0001	UG/L	U	1.0	UJ	1.0	I
	03/24/92	2001	UG/L	U	1.0	UJ	1.0	I
	06/17/92	0001	UG/L	U	1.0	UJ	1.0	I
	09/15/92	0001	UG/L	U	1.0	UJ	1.0	I
CHLOROETHANE	05/03/91	0001	UG/L	U	5.2	U	5.2	I
	07/31/91	0001	UG/L	U	5.2	U	5.2	I
	12/12/91	0001	UG/L	U	2.0	UJ	2.0	I
CHLOROFORM	11/03/90	0001	UG/L	U	.5	U	.5	I
	02/05/91	0001	UG/L		40.	UJ	40.	I
	02/05/91	0001	UG/L	U	1.	U	1.	D
	05/03/91	0001	UG/L	U	.5	U	.5	I
	07/31/91	0001	UG/L	U	.5	UJ	.5	I
	12/12/91	0001	UG/L	U	1.0	U	1.0	I
	03/24/92	0001	UG/L	U	0.50	UJ	0.50	I
	03/24/92	2001	UG/L		3.1		3.1	I
	06/17/92	0001	UG/L	U	0.50	UJ	0.50	I
	09/15/92	0001	UG/L	U	0.50	UJ	0.50	I
CHLOROMETHANE	05/03/91	0001	UG/L	U	.8	UJ	.8	I
	07/31/91	0001	UG/L	U	.8	UJ	.8	I
	12/12/91	0001	UG/L	U	2.0		NA	I
CHLOROTOLUENE	11/03/90	0001	UG/L	U	1.	U	1.	I
	02/05/91	0001	UG/L	U	1.	U	1.	I
	02/05/91	0001	UG/L	U	1.	U	2.	D

PARAMETER VALUE INDICATOR (PVI): U - LESS THAN DETECTION LIMIT

GROUNDWATER QUALITY DATA BY LOCATION
SITE: TXT99 OU1 VALIDATED DATA
LOCATION: 0160
NORTH COORDINATE: 594049.03 FT
EAST COORDINATE: 1494168.54 FT
10/30/90 TO 09/18/92
REPORT DATE: 05/06/93

FORMATION OF COMPLETION: ALLUVIUM (AL)
HYDRAULIC FLOW RELATIONSHIP: DOWN GRADIENT (D)

PARAMETER NAME	LOG DATE	SAMPLE ID	UNITS OF MEASURE	PVI	LAB VALUE	PVI	VALIDATED VALUE	RUN TYPE
CHLOROTOLUENE	05/03/91	0001	UG/L	U	1.	U	1.	I
	07/31/91	0001	UG/L	U	1.	UJ	1.	I
DIBROMOCHLOROMETHANE	11/03/90	0001	UG/L	U	.9	U	.9	I
	02/05/91	0001	UG/L		1.9	UJ	1.9	I
	02/05/91	0001	UG/L	U	1.	U	1.	D
	05/03/91	0001	UG/L	U	.9	U	.9	I
	07/31/91	0001	UG/L	U	.9	UJ	.9	I
	12/12/91	0001	UG/L	U	1.0		NA	I
	03/24/92	0001	UG/L	U	0.90	UJ	0.90	I
	03/24/92	2001	UG/L	U	0.90	UJ	0.90	I
	06/17/92	0001	UG/L	U	0.90	UJ	0.90	I
	09/15/92	0001	UG/L	U	0.90	UJ	0.90	I
DIBROMOMETHANE	11/03/90	0001	UG/L	U	2.	UJ	2.	I
	02/05/91	0001	UG/L	U	2.	UJ	2.	I
	02/05/91	0001	UG/L	U	2.	UJ	4.	D
	05/03/91	0001	UG/L	U	2.	UJ	2.	I
	07/31/91	0001	UG/L	U	2.	UJ	2.	I
	12/12/91	0001	UG/L	U	1.0	UJ	1.0	I
	03/24/92	0001	UG/L	U	2.0	U	2.0	I
	03/24/92	2001	UG/L	U	2.0	U	2.0	I
	06/17/92	0001	UG/L	B	2.3	UJ	2.3	I
	09/15/92	0001	UG/L	U	2.0	UJ	2.0	I
DICHLORODIFLUOROMETHANE	05/03/91	0001	UG/L	U	1.8	U	1.8	I
	07/31/91	0001	UG/L	U	1.8	U	1.8	I
	12/12/91	0001	UG/L	U	2.0	UJ	2.0	I
DICHLOROMETHANE-METHYLENE CHLORIDE	11/03/90	0001	UG/L	U	2.	UJ	2.	I
	02/05/91	0001	UG/L	U	5.	U	5.	I
	02/05/91	0001	UG/L	U	5.	U	10.	D
	05/03/91	0001	UG/L	U	5.	UJ	5.	I
	07/31/91	0001	UG/L	U	5.	U	5.	I
	12/12/91	0001	UG/L	U	4.0	U	4.0	I
	03/24/92	0001	UG/L	U	4.0	U	4.0	I
	03/24/92	2001	UG/L	U	4.0	U	4.0	I
	06/17/92	0001	UG/L	U	4.0	UJ	4.0	I
	09/15/92	0001	UG/L	U	4.0	UJ	4.0	I
DISSOLVED OXYGEN	12/12/91	0001	MG/L		0.01		NA	I *
	03/24/92	0001	MG/L		.04		NA	I *
	06/17/92	0001	MG/L		0.14		NA	I *
	09/15/92	0001	MG/L		0.10		NA	I *
ETHYLBENZENE	11/03/90	0001	UG/L	U	2.	U	2.	I
	02/05/91	0001	UG/L	U	2.	U	2.	I
	02/05/91	0001	UG/L	U	2.	U	4.	D
	05/03/91	0001	UG/L	U	2.	U	2.	I
	07/31/91	0001	UG/L	U	2.	UJ	2.	I
	12/12/91	0001	UG/L	U	1.0	U	1.0	I
	03/24/92	0001	UG/L	U	1.0	UJ	1.0	I
	03/24/92	2001	UG/L	U	1.0	UJ	1.0	I
	06/17/92	0001	UG/L	U	1.0	UJ	1.0	I
	09/15/92	0001	UG/L	U	1.0	UJ	1.0	I
FLUROBENZENE	11/03/90	0001	% RECOVERY		111.		NA	I *

PARAMETER VALUE INDICATOR (PVI): U - LESS THAN DETECTION LIMIT

GROUNDWATER QUALITY DATA BY LOCATION
SITE: TXT99 OU1 VALIDATED DATA
LOCATION: 0160
NORTH COORDINATE: 594049.03 FT
EAST COORDINATE: 1494168.54 FT
10/30/90 TO 09/18/92
REPORT DATE: 05/06/93

FORMATION OF COMPLETION: ALLUVIUM (AL)
HYDRAULIC FLOW RELATIONSHIP: DOWN GRADIENT (D)

PARAMETER NAME	LOG DATE	SAMPLE ID	UNITS OF MEASURE	PVI	LAB VALUE	PVI	VALIDATED VALUE	RUN TYPE
FLUROBENZENE	02/05/91	0001	% RECOVERY		94.		NA	I *
	02/05/91	0001	% RECOVERY		97.		NA	D *
	05/03/91	0001	% RECOVERY		91.		NA	I *
	07/31/91	0001	% RECOVERY		83.		NA	I *
IRON, TOTAL	11/03/90	0001	UG/L		2030.		NA	I *
	02/05/91	0001	UG/L		2420.		NA	I *
	05/03/91	0001	UG/L		2320.		NA	I *
	07/31/91	0001	MG/L		2.02		NA	I *
	06/17/92	0001	UG/L		1640.		1640.	I
	09/15/92	0001	UG/L		1300.		1300.	I
MAGNESIUM, TOTAL	11/03/90	0001	UG/L		31000.		NA	I *
	02/05/91	0001	UG/L		30000.		NA	I *
	05/03/91	0001	UG/L		29400.		NA	I *
	07/31/91	0001	MG/L		30.6		NA	I *
	06/17/92	0001	UG/L		30800.		30800.	I
	09/15/92	0001	UG/L		29400.		29400.	I
MANGANESE, TOTAL	11/03/90	0001	UG/L		157.		NA	I *
	02/05/91	0001	UG/L		164.		NA	I *
	05/03/91	0001	UG/L		173.		NA	I *
	07/31/91	0001	MG/L		.172		NA	I *
	06/17/92	0001	UG/L		153.		153.	I
	09/15/92	0001	UG/L		171.		171.	I
NITRATE NITRITE	11/03/90	0001	MG/L	U	.1		NA	I *
	02/05/91	0001	MG/L	U	.1		NA	I *
	05/03/91	0001	MG/L	U	.1		NA	I *
	07/31/91	0001	MG/L	U	.1		NA	I *
	06/17/92	0001	MG/L		0.23		0.23	I
	09/15/92	0001	MG/L	U	0.20	U	0.20	I
O-CHLOROFLUROBENZENE	11/03/90	0001	% RECOVERY		92.		NA	I *
	02/05/91	0001	% RECOVERY		93.		NA	I *
	02/05/91	0001	% RECOVERY		86.		NA	D *
	05/03/91	0001	% RECOVERY		92.		NA	I *
	07/31/91	0001	% RECOVERY		71.		NA	I *
PH	12/12/91	0001	SU		7.34		NA	I *
	03/24/92	0001	SU		7.37		NA	I *
	06/17/92	0001	SU		7.57		NA	I *
	09/15/92	0001	SU		7.91		NA	I *
POTASSIUM, TOTAL	11/03/90	0001	UG/L		2960.		NA	I *
	02/05/91	0001	UG/L		3090.		NA	I *
	05/03/91	0001	UG/L		2730.		NA	I *
	07/31/91	0001	MG/L		3.09		NA	I *
	06/17/92	0001	UG/L	B	2110.		2110.	I
	09/15/92	0001	UG/L		3410.	UJ	3410.00	I
REDOX POTENTIAL	12/12/91	0001	MVOLTS		-285.9		NA	I *
	03/24/92	0001	MVOLTS		-347.2		NA	I *
	06/17/92	0001	MVOLTS		-347		NA	I *
	09/15/92	0001	MVOLTS		-205.3		NA	I *
SODIUM, TOTAL	11/03/90	0001	UG/L		27100.		NA	I *

PARAMETER VALUE INDICATOR (PVI): U - LESS THAN DETECTION LIMIT

GROUNDWATER QUALITY DATA BY LOCATION
SITE: TXT99 OU1 VALIDATED DATA
LOCATION: 0160
NORTH COORDINATE: 594049.03 FT
EAST COORDINATE: 1494168.54 FT
10/30/90 TO 09/18/92
REPORT DATE: 05/06/93

FORMATION OF COMPLETION: ALLUVIUM (AL)
HYDRAULIC FLOW RELATIONSHIP: DOWN GRADIENT (D)

PARAMETER NAME	LOG DATE	SAMPLE ID	UNITS OF MEASURE	PVI	LAB VALUE	PVI	VALIDATED VALUE	RUN TYPE
SODIUM, TOTAL	02/05/91	0001	UG/L		28500.		NA	I *
	05/03/91	0001	UG/L		27600.		NA	I *
	07/31/91	0001	MG/L		24.3		NA	I *
	06/17/92	0001	UG/L		52900.		52900.	I
	09/15/92	0001	UG/L		40100.		40100.	I
SPECIFIC CONDUCTANCE	12/12/91	0001	UMHOS/CM		690		NA	I *
	03/24/92	0001	UMHOS/CM		720		NA	I *
	06/17/92	0001	UMHOS/CM		710		NA	I *
	09/15/92	0001	UMHOS/CM		550		NA	I *
SULFATE	11/03/90	0001	MG/L		62.7		NA	I *
	02/05/91	0001	MG/L		49.5		NA	I *
	05/03/91	0001	MG/L		37.3		NA	I *
	07/31/91	0001	MG/L		42.		NA	I *
	03/24/92	0001	MG/L		94.0		94.0	I
	06/17/92	0001	MG/L		79.2		79.2	I
	09/15/92	0001	MG/L		57.0		57.0	I
TEMPERATURE	12/12/91	0001	DEG C		14.0		NA	I *
	03/24/92	0001	DEG C		15.1		NA	I *
	06/17/92	0001	DEG C		14.8		NA	I *
	09/15/92	0001	DEG C		14.0		NA	I *
TETRACHLOROETHENE	11/03/90	0001	UG/L	U	.3	U	.3	I
	02/05/91	0001	UG/L	U	.3	U	.3	I
	02/05/91	0001	UG/L	U	.6	U	.6	D
	05/03/91	0001	UG/L	U	.3	U	.3	I
	07/31/91	0001	UG/L	U	.3	U	.3	I
	12/12/91	0001	UG/L	U	1.0	U	1.0	I
	03/24/92	0001	UG/L	U	0.30	U	0.30	I
	03/24/92	2001	UG/L	U	0.30	U	0.30	I
	06/17/92	0001	UG/L	U	0.30	UJ	0.30	I
	09/15/92	0001	UG/L	U	0.30	U	0.30	I
TOLUENE	11/03/90	0001	UG/L	U	2.	U	2.	I
	02/05/91	0001	UG/L	U	2.	U	2.	I
	02/05/91	0001	UG/L	U	2.	U	4.	D
	05/03/91	0001	UG/L	U	2.	U	2.	I
	07/31/91	0001	UG/L	U	2.	UJ	2.	I
	12/12/91	0001	UG/L	U	1.0	U	1.0	I
	03/24/92	0001	UG/L	U	2.0	UJ	2.0	I
	03/24/92	2001	UG/L	U	2.0	UJ	2.0	I
	06/17/92	0001	UG/L	U	2.0	UJ	2.0	I
	09/15/92	0001	UG/L	U	2.0	UJ	2.0	I
TOTAL XYLENES	11/03/90	0001	UG/L	U	1.	U	1.	I
	02/05/91	0001	UG/L	U	1.	U	1.	I
	02/05/91	0001	UG/L	U	1.	U	2.	D
	05/03/91	0001	UG/L	U	1.	U	1.	I
	07/31/91	0001	UG/L	U	1.	UJ	1.	I
	12/12/91	0001	UG/L	U	2.0		NA	I
	03/24/92	0001	UG/L	U	2.0	UJ	2.0	I
	03/24/92	2001	UG/L	U	2.0	UJ	2.0	I
	06/17/92	0001	UG/L	U	2.0	UJ	2.0	I
	09/15/92	0001	UG/L	U	2.0	UJ	2.0	I

PARAMETER VALUE INDICATOR (PVI): U - LESS THAN DETECTION LIMIT

GROUNDWATER QUALITY DATA BY LOCATION
SITE: TXT99 OU1 VALIDATED DATA
LOCATION: 0160
NORTH COORDINATE: 594049.03 FT
EAST COORDINATE: 1494168.54 FT
10/30/90 TO 09/18/92
REPORT DATE: 05/06/93

FORMATION OF COMPLETION: ALLUVIUM (AL)
HYDRAULIC FLOW RELATIONSHIP: DOWN GRADIENT (D)

PARAMETER NAME	LOG DATE	SAMPLE ID	UNITS OF MEASURE	PVI	LAB VALUE	PVI	VALIDATED VALUE	RUN TYPE
TRICHLOROETHENE	11/03/90	0001	UG/L		3.9		3.9	I
	02/05/91	0001	UG/L	U	1.2	U	1.2	I
	02/05/91	0001	UG/L	U	1.2	U	2.4	D
	05/03/91	0001	UG/L	U	1.2	U	1.2	I
	07/31/91	0001	UG/L	U	1.2	U	1.2	I
	12/12/91	0001	UG/L	U	1.0	U	1.0	I
	03/24/92	0001	UG/L	U	1.2	UJ	1.2	I
	03/24/92	2001	UG/L	U	1.2	UJ	1.2	I
	06/17/92	0001	UG/L	U	1.2	UJ	1.2	I
	09/15/92	0001	UG/L	U	1.2	UJ	1.2	I
TRICHLOROFLUOROMETHANE	11/03/90	0001	UG/L	U	2.	U	2.	I
	02/05/91	0001	UG/L	U	2.	U	2.	I
	02/05/91	0001	UG/L	U	3.	U	4.	D
	05/03/91	0001	UG/L	U	2.	U	2.	I
	07/31/91	0001	UG/L	U	2.	U	2.	I
	12/12/91	0001	UG/L	U	2.0	U	2.0	I
	03/24/92	0001	UG/L	U	2.0	U	2.0	I
	03/24/92	2001	UG/L	U	2.0	U	2.0	I
	06/17/92	0001	UG/L	U	2.0	UJ	2.0	I
	09/15/92	0001	UG/L	U	2.0	U	2.0	I
TRIFLUOROTOLUENE	12/12/91	0001	% RECOVERY		105.		NA	I *
	03/24/92	0001	% RECOVERY		93.		NA	I *
	03/24/92	2001	% RECOVERY		89.		NA	I *
	06/17/92	0001	% RECOVERY		110.		NA	I *
	09/15/92	0001	% RECOVERY		90.		NA	I *
TRITIUM	11/03/90	0001	PCI/L	U	500.		NA	I *
	02/05/91	0001	PCI/ML	U	1.		NA	I *
	07/31/91	0001	PCI/L	U	500.		NA	I *
	12/12/91	0001	PCI/L	U	500.		NA	I *
	03/24/92	0001	PCI/L		0.		NA	I *
	06/17/92	0001	PCI/L		140.		NA	I *
	09/15/92	0001	PCI/L	U	500.		NA	I *
VINYL CHLORIDE	11/03/90	0001	UG/L	U	1.8	U	1.8	I
	02/05/91	0001	UG/L	U	1.8	U	1.8	I
	02/05/91	0001	UG/L	U	3.	U	3.6	D
	05/03/91	0001	UG/L	U	1.8	U	1.8	I
	07/31/91	0001	UG/L	U	1.8	UJ	1.8	I
	12/12/91	0001	UG/L	U	2.0	UJ	2.0	I
	03/24/92	0001	UG/L	U	1.8	UJ	1.8	I
	03/24/92	2001	UG/L	U	1.8	UJ	1.8	I
	06/17/92	0001	UG/L	U	1.8	UJ	1.8	I
	09/15/92	0001	UG/L	U	1.8	U	1.8	I

PARAMETER VALUE INDICATOR (PVI): U - LESS THAN DETECTION LIMIT

GROUNDWATER QUALITY DATA BY LOCATION
SITE: TXT99 OU1 VALIDATED DATA
LOCATION: 0271 71-2
NORTH COORDINATE: 596106.85 FT
EAST COORDINATE: 1495048.14 FT
10/30/90 TO 09/18/92
REPORT DATE: 05/06/93

FORMATION OF COMPLETION: ALLUVIUM (AL)
HYDRAULIC FLOW RELATIONSHIP: DOWN GRADIENT (D)

PARAMETER NAME	LOG DATE	SAMPLE ID	UNITS OF MEASURE	PVI	LAB VALUE	PVI	VALIDATED VALUE	RUN TYPE
1,1,1,2-TETRACHLOROETHANE	11/06/90	0001	UG/L	U	1.	UJ	1.	I
	02/01/91	0001	UG/L	U	1.	U	1.	I
	05/06/91	0001	UG/L	U	.3	UJ	.3	I
	08/05/91	0001	UG/L	U	.3	UJ	.3	I
	12/16/91	0001	UG/L	U	1.0	UJ	1.0	I
	06/22/92	0001	UG/L	U	1.0		NA	I
	09/16/92	0001	UG/L	U	1.0	U	1.0	I
1,1,1-TRICHLOROETHANE	11/06/90	0001	UG/L	U	.3	U	.3	I
	11/06/90	A001	% RECOVERY		100.		NA	I *
	11/06/90	B001	% RECOVERY		110.		NA	I *
	02/01/91	0001	UG/L	U	.3	UJ	.3	I
	05/06/91	0001	UG/L		.9	J	.9	I
	08/05/91	0001	UG/L	U	.3	UJ	.3	I
	08/05/91	A001	% RECOVERY		93.		NA	I *
	08/05/91	B001	% RECOVERY		95.		NA	I *
	12/16/91	0001	UG/L	U	1.0	U	1.0	I
	12/16/91	A001	% RECOVERY		105.		NA	I *
	12/16/91	B001	% RECOVERY		113.		NA	I *
	06/22/92	0001	UG/L		1.8		1.8	I
	06/22/92	A001	% RECOVERY		103.		NA	I *
	06/22/92	B001	% RECOVERY		115.		NA	I *
	09/16/92	0001	UG/L	U	0.30	U	0.30	I
	09/16/92	A001	% RECOVERY		101.		NA	I *
	09/16/92	B001	% RECOVERY		108.		NA	I *
1,1,2,2-TETRACHLOROETHANE	11/06/90	0001	UG/L	U	.3	U	.3	I
	02/01/91	0001	UG/L	U	.3	UJ	.3	I
	05/06/91	0001	UG/L	U	.3	U	.3	I
	08/05/91	0001	UG/L	U	.3	U	.3	I
	12/16/91	0001	UG/L	U	1.0	UJ	1.0	I
	12/16/91	A001	% RECOVERY		112.		NA	I *
	12/16/91	B001	% RECOVERY		107.		NA	I *
	06/22/92	0001	UG/L	U	0.30		NA	I
	09/16/92	0001	UG/L	U	0.30	U	0.30	I
1,1,2-TRICHLOROETHANE	11/06/90	0001	UG/L	U	.2	U	.2	I
	02/01/91	0001	UG/L	U	.2	U	.2	I
	05/06/91	0001	UG/L	U	.2	U	.2	I
	08/05/91	0001	UG/L	U	.2	U	.2	I
	12/16/91	0001	UG/L	U	1.0	U	1.0	I
	06/22/92	0001	UG/L	U	0.20		NA	I
	09/16/92	0001	UG/L	U	0.20	U	0.20	I
1,1-DICHLOROETHANE	11/06/90	0001	UG/L	U	.7	U	.7	I
	02/01/91	0001	UG/L	U	.7	UJ	.7	I
	05/06/91	0001	UG/L	U	.7	U	.7	I
	08/05/91	0001	UG/L	U	.7	U	.7	I
	12/16/91	0001	UG/L	U	1.0	U	1.0	I
	06/22/92	0001	UG/L	U	0.70		NA	I
	09/16/92	0001	UG/L	U	0.70	UJ	0.70	I
1,1-DICHLOROETHENE	11/06/90	0001	UG/L	U	1.3	UJ	1.3	I
	11/06/90	A001	% RECOVERY		140.		NA	I *
	11/06/90	B001	% RECOVERY		140.		NA	I *
	02/01/91	0001	UG/L	U	1.3	U	1.3	I

PARAMETER VALUE INDICATOR (PVI): U - LESS THAN DETECTION LIMIT

GROUNDWATER QUALITY DATA BY LOCATION
SITE: TXT99 OU1 VALIDATED DATA
LOCATION: 0271 71-2
NORTH COORDINATE: 596106.85 FT
EAST COORDINATE: 1495048.14 FT
10/30/90 TO 09/18/92
REPORT DATE: 05/06/93

FORMATION OF COMPLETION: ALLUVIUM (AL)
HYDRAULIC FLOW RELATIONSHIP: DOWN GRADIENT (D)

PARAMETER NAME	LOG DATE	SAMPLE ID	UNITS OF MEASURE	PVI	LAB VALUE	PVI	VALIDATED VALUE	RUN TYPE
1,1-DICHLOROETHENE	05/06/91	0001	UG/L	U	1.3	U	1.3	I
	08/05/91	0001	UG/L	U	1.3	UJ	1.3	I
	08/05/91	A001	% RECOVERY		73.		NA	I *
	08/05/91	B001	% RECOVERY		77.		NA	I *
	12/16/91	0001	UG/L	U	1.0	UJ	1.0	I
	06/22/92	0001	UG/L	U	1.0	UJ	1.0	I
	06/22/92	A001	% RECOVERY		107.		NA	I *
	06/22/92	B001	% RECOVERY		118.		NA	I *
	09/16/92	0001	UG/L	U	1.0	UJ	1.0	I
	09/16/92	A001	% RECOVERY		158.		NA	I *
	09/16/92	B001	% RECOVERY		164.		NA	I *
1,2,-CIS-DICHLOROETHENE	06/22/92	0001	UG/L		2.1	J	2.1	I
	09/16/92	0001	UG/L		1.8	UJ	1.8	I
1,2,3-TRICHLOROPROPANE	11/06/90	0001	UG/L	U	1.	UJ	1.	I
	02/01/91	0001	UG/L	U	1.0	UJ	1.0	I
	05/06/91	0001	UG/L	U	1.	UJ	1.	I
	08/05/91	0001	UG/L	U	1.	UJ	1.	I
	12/16/91	0001	UG/L	U	1.0	UJ	1.0	I
	06/22/92	0001	UG/L	U	1.0	U	1.0	I
	09/16/92	0001	UG/L	U	1.0	UJ	1.0	I
1,2,4-TRICHLOROBENZENE	11/06/90	0001	UG/L	U	10.		NA	I *
	02/01/91	0001	UG/L	U	10.	U	10.	I
	02/01/91	A001	% RECOVERY		58.		NA	I *
	02/01/91	B001	% RECOVERY		60.		NA	I *
	05/06/91	0001	UG/L	U	10.	U	10.	I
	08/05/91	0001	UG/L	U	10.	UJ	10.	I
	08/05/91	A001	% RECOVERY		46.		NA	I *
	08/05/91	B001	% RECOVERY	*	37.		NA	I *
	12/16/91	0001	UG/L	U	10.	U	10.	I
	12/16/91	A001	% RECOVERY		64.		NA	I *
	12/16/91	B001	% RECOVERY		58.		NA	I *
	06/22/92	0001	UG/L	U	10.	U	10.	I
	06/22/92	A001	% RECOVERY		76.		NA	I *
	06/22/92	B001	% RECOVERY		77.		NA	I *
	09/16/92	0001	UG/L	U	10.	U	10.	I
	09/16/92	A001	% RECOVERY		69.		NA	I *
	09/16/92	B001	% RECOVERY		64.		NA	I *
1,2-DICHLOROBENZENE	11/06/90	0001	UG/L	U	1.5	U	1.5	I
	11/06/90	S001	UG/L	U	10.		NA	I *
	02/01/91	0001	UG/L	U	1.5	U	1.5	I
	02/01/91	S001	UG/L	U	10.	U	10.	I
	05/06/91	0001	UG/L	U	1.5	U	1.5	I
	05/06/91	0001	UG/L	U	10.	U	10.	I
	08/05/91	0001	UG/L	U	1.5	U	1.5	I
	08/05/91	0001	UG/L	U	10.	UJ	10.	I
	12/16/91	0001	UG/L	U	10.	U	10.	I
	12/16/91	0001	UG/L	U	1.0	U	1.0	I
	06/22/92	0001	UG/L	U	10.	U	10.	I
	06/22/92	0001	UG/L	U	1.5	UJ	1.5	I
	09/16/92	0001	UG/L	U	10.	U	10.	I
	09/16/92	0001	UG/L	U	1.5	U	1.5	I
1,2-DICHLOROETHANE	11/06/90	0001	UG/L	U	.3	U	.3	I

PARAMETER VALUE INDICATOR (PVI): U - LESS THAN DETECTION LIMIT

GROUNDWATER QUALITY DATA BY LOCATION
SITE: TXT99 OU1 VALIDATED DATA
LOCATION: 0271 71-2
NORTH COORDINATE: 596106.85 FT
EAST COORDINATE: 1495048.14 FT
10/30/90 TO 09/18/92
REPORT DATE: 05/06/93

FORMATION OF COMPLETION: ALLUVIUM (AL)
HYDRAULIC FLOW RELATIONSHIP: DOWN GRADIENT (D)

PARAMETER NAME	LOG DATE	SAMPLE ID	UNITS OF MEASURE	PVI	LAB VALUE	PVI	VALIDATED VALUE	RUN TYPE
1,2-DICHLOROETHANE	11/06/90	A001	% RECOVERY		93.		NA	I *
	11/06/90	B001	% RECOVERY		100.		NA	I *
	02/01/91	0001	UG/L	U	.3	U	.3	I
	05/06/91	0001	UG/L	U	.3	U	.3	I
	08/05/91	0001	UG/L	U	.3	U	.3	I
	08/05/91	A001	% RECOVERY		90.		NA	I *
	08/05/91	B001	% RECOVERY		89.		NA	I *
	12/16/91	0001	UG/L	U	1.0	UJ	1.0	I
	12/16/91	A001	% RECOVERY		99.		NA	I *
	12/16/91	B001	% RECOVERY		110.		NA	I *
	06/22/92	0001	UG/L	U	0.30	U	0.30	I
	06/22/92	A001	% RECOVERY		119.		NA	I *
	06/22/92	B001	% RECOVERY		129.		NA	I *
	09/16/92	0001	UG/L	U	0.30	U	0.30	I
	09/16/92	A001	% RECOVERY		109.		NA	I *
	09/16/92	B001	% RECOVERY		119.		NA	I *
1,2-DICHLOROETHENE	02/01/91	0001	UG/L		3.7		3.7	I
	05/06/91	0001	UG/L		4.7	J	4.7	I
	08/05/91	0001	UG/L		3.2	J	3.2	I
1,2-DICHLOROETHENE-d4	06/22/92	0001	% RECOVERY		57.		NA	I *
	06/22/92	A001	% RECOVERY		67.		NA	I *
	06/22/92	B001	% RECOVERY		61.		NA	I *
	09/16/92	0001	% RECOVERY		31.		NA	I *
	09/16/92	A001	% RECOVERY		70.		NA	I *
	09/16/92	B001	% RECOVERY		61.		NA	I *
1,2-DICHLOROPROPANE	11/06/90	0001	UG/L	U	.4	U	.4	I
	02/01/91	0001	UG/L	U	.4	U	.4	I
	05/06/91	0001	UG/L	U	.4	U	.4	I
	08/05/91	0001	UG/L	U	.4	U	.4	I
	12/16/91	0001	UG/L	U	1.0	UJ	1.0	I
	06/22/92	0001	UG/L	U	0.40		NA	I
	09/16/92	0001	UG/L	U	0.40	U	0.40	I
1,2-TRANS-DICHLOROETHENE	11/06/90	0001	UG/L	U	1.	U	1.	I
	02/01/91	0001	UG/L	U	1.	U	1.	I
	05/06/91	0001	UG/L	U	1.	U	1.	I
	08/05/91	0001	UG/L	U	1.	UJ	1.	I
	12/16/91	0001	UG/L		2.1		2.1	I
	12/16/91	A001	% RECOVERY		104.		NA	I *
	12/16/91	B001	% RECOVERY		107.		NA	I *
	06/22/92	0001	UG/L	U	1.0	U	1.0	I
	09/16/92	0001	UG/L	U	1.0	U	1.0	I
1,3-CIS-DICHLOROPROPENE	11/06/90	0001	UG/L	U	3.4	U	3.4	I
	02/01/91	0001	UG/L	U	3.4	UJ	3.4	I
	05/06/91	0001	UG/L	U	3.4	U	3.4	I
	08/05/91	0001	UG/L	U	3.4	U	3.4	I
	12/16/91	0001	UG/L	U	1.0	UJ	1.0	I
	12/16/91	A001	% RECOVERY		107.		NA	I *
	12/16/91	B001	% RECOVERY		106.		NA	I *
	06/22/92	0001	UG/L	U	3.4	U	3.4	I
	09/16/92	0001	UG/L	U	3.4	U	3.4	I
1,3-DICHLOROBENZENE	11/06/90	0001	UG/L	U	3.2	U	3.2	I

PARAMETER VALUE INDICATOR (PVI): U - LESS THAN DETECTION LIMIT

GROUNDWATER QUALITY DATA BY LOCATION
SITE: TXT99 OU1 VALIDATED DATA
LOCATION: 0271 71-2
NORTH COORDINATE: 596106.85 FT
EAST COORDINATE: 1495048.14 FT
10/30/90 TO 09/18/92
REPORT DATE: 05/06/93

FORMATION OF COMPLETION: ALLUVIUM (AL)
HYDRAULIC FLOW RELATIONSHIP: DOWN GRADIENT (D)

PARAMETER NAME	LOG DATE	SAMPLE ID	UNITS OF MEASURE	PVI	LAB VALUE	PVI	VALIDATED VALUE	RUN TYPE
1,3-DICHLOROBENZENE	11/06/90	S001	UG/L	U	10.		NA	I *
	02/01/91	0001	UG/L	U	3.2	U	3.2	I
	02/01/91	S001	UG/L	U	10.	U	10.	I
	05/06/91	0001	UG/L	U	3.2	U	3.2	I
	05/06/91	0001	UG/L	U	10.	U	10.	I
	08/05/91	0001	UG/L	U	3.2	U	3.2	I
	08/05/91	0001	UG/L	U	10.	UJ	10.	I
	12/16/91	0001	UG/L	U	10.	U	10.	I
	12/16/91	0001	UG/L	U	1.0	U	1.0	I
	06/22/92	0001	UG/L	U	10.	U	10.	I
	06/22/92	0001	UG/L	U	3.2		NA	I
	09/16/92	0001	UG/L	U	10.	U	10.	I
	09/16/92	0001	UG/L	U	3.2	U	3.2	I
1,3-TRANS-DICHLOROPROPENE	11/06/90	0001	UG/L	U	3.4	U	3.4	I
	02/01/91	0001	UG/L	U	3.4	UJ	3.4	I
	05/06/91	0001	UG/L	U	3.4	U	3.4	I
	08/05/91	0001	UG/L	U	3.4	U	3.4	I
	12/16/91	0001	UG/L	U	1.0	UJ	1.0	I
	12/16/91	A001	% RECOVERY		98.		NA	I *
	12/16/91	B001	% RECOVERY		96.		NA	I *
	06/22/92	0001	UG/L	U	3.4	U	3.4	I
	09/16/92	0001	UG/L	U	3.4	U	3.4	I
1,4-DICHLOROBENZENE	11/06/90	0001	UG/L	U	2.4	U	2.4	I
	11/06/90	A001	% RECOVERY		84.		NA	I *
	11/06/90	B001	% RECOVERY		93.		NA	I *
	11/06/90	S001	UG/L	U	10.		NA	I *
	02/01/91	0001	UG/L	U	2.4	U	2.4	I
	02/01/91	A001	% RECOVERY		62.		NA	I *
	02/01/91	B001	% RECOVERY		58.		NA	I *
	02/01/91	S001	UG/L	U	10.	U	10.	I
	05/06/91	0001	UG/L	U	2.4	U	2.4	I
	05/06/91	0001	UG/L	U	10.	U	10.	I
	08/05/91	0001	UG/L	U	2.4	U	2.4	I
	08/05/91	0001	UG/L	U	10.	UJ	10.	I
	08/05/91	A001	% RECOVERY		73.		NA	I *
	08/05/91	A001	% RECOVERY		45.		NA	I *
	08/05/91	B001	% RECOVERY		73.		NA	I *
	08/05/91	B001	% RECOVERY	*	35.		NA	I *
	12/16/91	0001	UG/L	U	10.	U	10.	I
	12/16/91	0001	UG/L	U	1.0	U	1.0	I
	12/16/91	A001	% RECOVERY		54.		NA	I *
	12/16/91	B001	% RECOVERY		50.		NA	I *
	06/22/92	0001	UG/L	U	10.	U	10.	I
	06/22/92	0001	UG/L	U	2.4	UJ	2.4	I
	06/22/92	A001	% RECOVERY		61.		NA	I *
	06/22/92	A001	% RECOVERY		97.		NA	I *
	06/22/92	B001	% RECOVERY		62.		NA	I *
	06/22/92	B001	% RECOVERY		112.		NA	I *
	09/16/92	0001	UG/L	U	10.	U	10.	I
	09/16/92	0001	UG/L	U	2.4	U	2.4	I
	09/16/92	A001	% RECOVERY		58.		NA	I *
	09/16/92	A001	% RECOVERY		92.		NA	I *
	09/16/92	B001	% RECOVERY		52.		NA	I *
	09/16/92	B001	% RECOVERY		101.		NA	I *

PARAMETER VALUE INDICATOR (PVI): U - LESS THAN DETECTION LIMIT

GROUNDWATER QUALITY DATA BY LOCATION
SITE: TXT99 OU1 VALIDATED DATA
LOCATION: 0271 71-2
NORTH COORDINATE: 596106.85 FT
EAST COORDINATE: 1495048.14 FT
10/30/90 TO 09/18/92
REPORT DATE: 05/06/93

FORMATION OF COMPLETION: ALLUVIUM (AL)
HYDRAULIC FLOW RELATIONSHIP: DOWN GRADIENT (D)

PARAMETER NAME	LOG DATE	SAMPLE ID	UNITS OF MEASURE	PVI	LAB VALUE	PVI	VALIDATED VALUE	RUN TYPE
1-CHLOROHEXANE	11/06/90	0001	UG/L	U	1.	UJ	1.	I
	02/01/91	0001	UG/L	U	1.	UJ	1.	I
	05/06/91	0001	UG/L	U	1.	UJ	1.	I
	08/05/91	0001	UG/L	U	1.	UJ	1.	I
	06/22/92	0001	UG/L	U	1.0		NA	I
	09/16/92	0001	UG/L	U	1.0	UJ	1.0	I
2,2'-OXYBIS (1-CHLOROPROPANE)	11/06/90	0001	UG/L	U	20.	UJ	20.	I
	11/06/90	0001	UG/L	U	10.	UJ	10.	I
	02/01/91	0001	UG/L	U	20.	UJ	20.	I
	02/01/91	0001	UG/L	U	10.	U	10.	I
	05/06/91	0001	UG/L	U	20.	UJ	20.	I
	05/06/91	0001	UG/L	U	10.	U	10.	I
	08/05/91	0001	UG/L	U	20.	UJ	20.	I
	08/05/91	0001	UG/L	U	10.	UJ	10.	I
	12/16/91	0001	UG/L	U	10.	U	10.	I
	06/22/92	0001	UG/L	U	10.	UJ	10.	I
	06/22/92	0001	UG/L	U	2.0		NA	I
	09/16/92	0001	UG/L	U	10.	U	10.	I
	09/16/92	0001	UG/L	U	2.0	UJ	2.0	I
2,4,5-TRICHLOROPHENOL	11/06/90	0001	UG/L	U	50.		NA	I *
	02/01/91	0001	UG/L	U	50.	U	50.	I
	05/06/91	0001	UG/L	U	50.	U	50.	I
	08/05/91	0001	UG/L	U	50.	U	50.	I
	12/16/91	0001	UG/L	U	50.	U	50.	I
	06/22/92	0001	UG/L	U	26.	U	26.	I
	09/16/92	0001	UG/L	U	26.	U	26.	I
2,4,6-TRIBROMOPHENOL	02/01/91	0001	% RECOVERY		92.		NA	I *
	02/01/91	A001	% RECOVERY		87.		NA	I *
	02/01/91	B001	% RECOVERY		56.		NA	I *
	08/05/91	0001	% RECOVERY		39.		NA	I *
	08/05/91	A001	% RECOVERY		50.		NA	I *
	08/05/91	B001	% RECOVERY		53.		NA	I *
	12/16/91	0001	% RECOVERY		49.		NA	I *
	12/16/91	A001	% RECOVERY		50.		NA	I *
	12/16/91	B001	% RECOVERY		52.		NA	I *
	06/22/92	0001	% RECOVERY		89.		NA	I *
	06/22/92	A001	% RECOVERY		105.		NA	I *
	06/22/92	B001	% RECOVERY		104.		NA	I *
	09/16/92	0001	% RECOVERY		72.		NA	I *
	09/16/92	A001	% RECOVERY		113.		NA	I *
	09/16/92	B001	% RECOVERY		99.		NA	I *
2,4,6-TRICHLOROPHENOL	11/06/90	0001	UG/L	U	10.		NA	I *
	02/01/91	0001	UG/L	U	10.	U	10.	I
	05/06/91	0001	UG/L	U	10.	U	10.	I
	08/05/91	0001	UG/L	U	10.	U	10.	I
	12/16/91	0001	UG/L	U	10.	U	10.	I
	06/22/92	0001	UG/L	U	10.	U	10.	I
	09/16/92	0001	UG/L	U	10.	U	10.	I
2,4-DICHLOROPHENOL	11/06/90	0001	UG/L	U	10.		NA	I *
	02/01/91	0001	UG/L	U	10.	U	10.	I
	05/06/91	0001	UG/L	U	10.	U	10.	I

PARAMETER VALUE INDICATOR (PVI): U - LESS THAN DETECTION LIMIT

GROUNDWATER QUALITY DATA BY LOCATION
SITE: TXT99 OU1 VALIDATED DATA
LOCATION: 0271 71-2
NORTH COORDINATE: 596106.85 FT
EAST COORDINATE: 1495048.14 FT
10/30/90 TO 09/18/92
REPORT DATE: 05/06/93

FORMATION OF COMPLETION: ALLUVIUM (AL)
HYDRAULIC FLOW RELATIONSHIP: DOWN GRADIENT (D)

PARAMETER NAME	LOG DATE	SAMPLE ID	UNITS OF MEASURE	PVI	LAB VALUE	PVI	VALIDATED VALUE	RUN TYPE
2,4-DICHLOROPHENOL	08/05/91	0001	UG/L	U	10.	U	10.	I
	12/16/91	0001	UG/L	U	10.	U	10.	I
	06/22/92	0001	UG/L	U	10.	U	10.	I
	09/16/92	0001	UG/L	U	10.	U	10.	I
2,4-DIMETHYLPHENOL	11/06/90	0001	UG/L	U	10.		NA	I *
	02/01/91	0001	UG/L	U	10.	U	10.	I
	05/06/91	0001	UG/L	U	10.	U	10.	I
	08/05/91	0001	UG/L	U	10.	U	10.	I
	12/16/91	0001	UG/L	U	10.	U	10.	I
	06/22/92	0001	UG/L	U	10.	U	10.	I
	09/16/92	0001	UG/L	U	10.	U	10.	I
2,4-DINITROPHENOL	11/06/90	0001	UG/L	U	50.		NA	I *
	02/01/91	0001	UG/L	U	50.	UJ	50.	I
	05/06/91	0001	UG/L	U	50.	UJ	50.	I
	08/05/91	0001	UG/L	U	50.	UJ	50.	I
	12/16/91	0001	UG/L	U	50.	U	50.	I
	06/22/92	0001	UG/L	U	26.	U	26.	I
	09/16/92	0001	UG/L	U	26.	UJ	26.	I
2,4-DINITROTOLUENE	11/06/90	0001	UG/L	U	10.		NA	I *
	02/01/91	0001	UG/L	U	10.	U	10.	I
	02/01/91	A001	% RECOVERY		85.		NA	I *
	02/01/91	B001	% RECOVERY		80.		NA	I *
	05/06/91	0001	UG/L	U	10.	U	10.	I
	08/05/91	0001	UG/L	U	10.	UJ	10.	I
	08/05/91	A001	% RECOVERY		74.		NA	I *
	08/05/91	B001	% RECOVERY		64.		NA	I *
	12/16/91	0001	UG/L	U	10.	U	10.	I
	12/16/91	A001	% RECOVERY		65.		NA	I *
	12/16/91	B001	% RECOVERY		59.		NA	I *
	06/22/92	0001	UG/L	U	10.		NA	I *
	06/22/92	A001	% RECOVERY		94.		NA	I *
	06/22/92	B001	% RECOVERY	*	96.		NA	I *
	09/16/92	0001	UG/L	U	10.		NA	I *
	09/16/92	A001	% RECOVERY		96.		NA	I *
	09/16/92	B001	% RECOVERY		86.		NA	I *
2,6-DINITROTOLUENE	11/06/90	0001	UG/L	U	10.		NA	I *
	02/01/91	0001	UG/L	U	10.	U	10.	I
	05/06/91	0001	UG/L	U	10.	U	10.	I
	08/05/91	0001	UG/L	U	10.	UJ	10.	I
	12/16/91	0001	UG/L	U	10.	U	10.	I
	06/22/92	0001	UG/L	U	10.		NA	I *
	09/16/92	0001	UG/L	U	10.		NA	I *
2-CHLOROETHYLVINYLETHER	11/06/90	0001	UG/L	U	1.3	U	1.3	I
	02/01/91	0001	UG/L	U	1.3	U	1.3	I
	05/06/91	0001	UG/L	U	1.3	UJ	1.3	I
	08/05/91	0001	UG/L	U	1.3	U	1.3	I
	12/16/91	0001	UG/L	U	5.0	U	5.0	I
	06/22/92	0001	UG/L	U	1.3		NA	I
	09/16/92	0001	UG/L	U	1.3	U	1.3	I
2-CHLORONAPHTHALENE	11/06/90	0001	UG/L	U	10.		NA	I *

PARAMETER VALUE INDICATOR (PVI): U - LESS THAN DETECTION LIMIT

GROUNDWATER QUALITY DATA BY LOCATION
SITE: TXT99 OU1 VALIDATED DATA
LOCATION: 0271 71-2
NORTH COORDINATE: 596106.85 FT
EAST COORDINATE: 1495048.14 FT
10/30/90 TO 09/18/92
REPORT DATE: 05/06/93

FORMATION OF COMPLETION: ALLUVIUM (AL)
HYDRAULIC FLOW RELATIONSHIP: DOWN GRADIENT (D)

PARAMETER NAME	LOG DATE	SAMPLE ID	UNITS OF MEASURE	PVI	LAB VALUE	PVI	VALIDATED VALUE	RUN TYPE
2-CHLORONAPHTHALENE	02/01/91	0001	UG/L	U	10.	U	10.	I
	05/06/91	0001	UG/L	U	10.	U	10.	I
	08/05/91	0001	UG/L	U	10.	UJ	10.	I
	12/16/91	0001	UG/L	U	10.	U	10.	I
	06/22/92	0001	UG/L	U	10.	U	10.	I
	09/16/92	0001	UG/L	U	10.	U	10.	I
2-CHLOROPHENOL	11/06/90	0001	UG/L	U	10.		NA	I *
	02/01/91	0001	UG/L	U	10.	U	10.	I
	02/01/91	A001	% RECOVERY		68.		NA	I *
	02/01/91	B001	% RECOVERY		64.		NA	I *
	05/06/91	0001	UG/L	U	10.	U	10.	I
	08/05/91	0001	UG/L	U	10.	U	10.	I
	08/05/91	A001	% RECOVERY		80.		NA	I *
	08/05/91	B001	% RECOVERY		75.		NA	I *
	12/16/91	0001	UG/L	U	10.	U	10.	I
	12/16/91	A001	% RECOVERY		54.		NA	I *
	12/16/91	B001	% RECOVERY		53.		NA	I *
	06/22/92	0001	UG/L	U	10.	U	10.	I
	06/22/92	A001	% RECOVERY		81.		NA	I *
	06/22/92	B001	% RECOVERY		83.		NA	I *
	09/16/92	0001	UG/L	U	10.	U	10.	I
	09/16/92	A001	% RECOVERY		80.		NA	I *
	09/16/92	B001	% RECOVERY		72.		NA	I *
2-CHLOROPHENOL-d4	06/22/92	0001	% RECOVERY		64.		NA	I *
	06/22/92	A001	% RECOVERY		71.		NA	I *
	06/22/92	B001	% RECOVERY		73.		NA	I *
	09/16/92	0001	% RECOVERY		46.		NA	I *
	09/16/92	A001	% RECOVERY		89.		NA	I *
	09/16/92	B001	% RECOVERY		77.		NA	I *
2-CHLOROTOLUENE	12/16/91	0001	UG/L	U	1.0	UJ	1.0	I
	06/22/92	0001	UG/L	U	1.0		NA	I
	09/16/92	0001	UG/L	U	1.0	U	1.0	I
2-FLUOROBIPHENYL	02/01/91	0001	% RECOVERY		69.		NA	I *
	02/01/91	A001	% RECOVERY		69.		NA	I *
	02/01/91	B001	% RECOVERY		77.		NA	I *
	08/05/91	0001	% RECOVERY	*	35.		NA	I *
	08/05/91	A001	% RECOVERY		60.		NA	I *
	08/05/91	B001	% RECOVERY		46.		NA	I *
	12/16/91	0001	% RECOVERY		79.		NA	I *
	12/16/91	A001	% RECOVERY		65.		NA	I *
	12/16/91	B001	% RECOVERY		61.		NA	I *
	06/22/92	0001	% RECOVERY		59.		NA	I *
	06/22/92	A001	% RECOVERY		73.		NA	I *
	06/22/92	B001	% RECOVERY		72.		NA	I *
	09/16/92	0001	% RECOVERY		52.		NA	I *
	09/16/92	A001	% RECOVERY		80.		NA	I *
	09/16/92	B001	% RECOVERY		71.		NA	I *
2-FLUOROPHENOL	02/01/91	0001	% RECOVERY		62.		NA	I *
	02/01/91	A001	% RECOVERY		74.		NA	I *
	02/01/91	B001	% RECOVERY		60.		NA	I *
	08/05/91	0001	% RECOVERY		24.		NA	I *

PARAMETER VALUE INDICATOR (PVI): U - LESS THAN DETECTION LIMIT

GROUNDWATER QUALITY DATA BY LOCATION
SITE: TXT99 OU1 VALIDATED DATA
LOCATION: 0271 71-2
NORTH COORDINATE: 596106.85 FT
EAST COORDINATE: 1495048.14 FT
10/30/90 TO 09/18/92
REPORT DATE: 05/06/93

FORMATION OF COMPLETION: ALLUVIUM (AL)
HYDRAULIC FLOW RELATIONSHIP: DOWN GRADIENT (D)

PARAMETER NAME	LOG DATE	SAMPLE ID	UNITS OF MEASURE	PVI	LAB VALUE	PVI	VALIDATED VALUE	RUN TYPE
2-FLUOROPHENOL	08/05/91	A001	% RECOVERY		27.		NA	I *
	08/05/91	B001	% RECOVERY		26.		NA	I *
	12/16/91	0001	% RECOVERY		58.		NA	I *
	12/16/91	A001	% RECOVERY		56.		NA	I *
	12/16/91	B001	% RECOVERY		55.		NA	I *
	06/22/92	0001	% RECOVERY		60.		NA	I *
	06/22/92	A001	% RECOVERY		70.		NA	I *
	06/22/92	B001	% RECOVERY		70.		NA	I *
	09/16/92	0001	% RECOVERY		34.		NA	I *
	09/16/92	A001	% RECOVERY		79.		NA	I *
	09/16/92	B001	% RECOVERY		67.		NA	I *
2-METHYLNAPHTHALENE	11/06/90	0001	UG/L	U	10.		NA	I *
	02/01/91	0001	UG/L	U	10.	U	10.	I
	05/06/91	0001	UG/L	U	10.	U	10.	I
	08/05/91	0001	UG/L	U	10.	UJ	10.	I
	12/16/91	0001	UG/L	U	10.	U	10.	I
	06/22/92	0001	UG/L	U	10.	U	10.	I
	09/16/92	0001	UG/L	U	10.	U	10.	I
2-METHYLPHENOL	11/06/90	0001	UG/L	U	10.		NA	I *
	02/01/91	0001	UG/L	U	10.	U	10.	I
	05/06/91	0001	UG/L	U	10.	U	10.	I
	08/05/91	0001	UG/L	U	10.	U	10.	I
	12/16/91	0001	UG/L	U	10.	U	10.	I
	06/22/92	0001	UG/L	U	10.	U	10.	I
	09/16/92	0001	UG/L	U	10.	U	10.	I
2-NITROANILINE	11/06/90	0001	UG/L	U	50.		NA	I *
	02/01/91	0001	UG/L	U	50.	U	50.	I
	05/06/91	0001	UG/L	U	50.	U	50.	I
	08/05/91	0001	UG/L	U	50.	UJ	50.	I
	12/16/91	0001	UG/L	U	50.	U	50.	I
	06/22/92	0001	UG/L	U	26.	UJ	26.	I
	09/16/92	0001	UG/L	U	26.	U	26.	I
2-NITROPHENOL	11/06/90	0001	UG/L	U	10.		NA	I *
	02/01/91	0001	UG/L	U	10.	U	10.	I
	05/06/91	0001	UG/L	U	10.	U	10.	I
	08/05/91	0001	UG/L	U	10.	U	10.	I
	12/16/91	0001	UG/L	U	10.	U	10.	I
	06/22/92	0001	UG/L	U	10.	U	10.	I
	09/16/92	0001	UG/L	U	10.	U	10.	I
3,3'-DICHLOROBENZIDINE	11/06/90	0001	UG/L	U	20.		NA	I *
	02/01/91	0001	UG/L	U	20.	U	20.	I
	05/06/91	0001	UG/L	U	20.	U	20.	I
	08/05/91	0001	UG/L	U	20.	UJ	20.	I
	12/16/91	0001	UG/L	U	20.	U	20.	I
	06/22/92	0001	UG/L	U	10.	U	10.	I
	09/16/92	0001	UG/L	U	10.	UJ	10.	I
3-NITROANILINE	11/06/90	0001	UG/L	U	50.		NA	I *
	02/01/91	0001	UG/L	U	50.	U	50.	I
	05/06/91	0001	UG/L	U	50.	U	50.	I
	08/05/91	0001	UG/L	U	50.	UJ	50.	I

PARAMETER VALUE INDICATOR (PVI): U - LESS THAN DETECTION LIMIT

GROUNDWATER QUALITY DATA BY LOCATION
SITE: TXT99 OU1 VALIDATED DATA
LOCATION: 0271 71-2
NORTH COORDINATE: 596106.85 FT
EAST COORDINATE: 1495048.14 FT
10/30/90 TO 09/18/92
REPORT DATE: 05/06/93

FORMATION OF COMPLETION: ALLUVIUM (AL)
HYDRAULIC FLOW RELATIONSHIP: DOWN GRADIENT (D)

PARAMETER NAME	LOG DATE	SAMPLE ID	UNITS OF MEASURE	PVI	LAB VALUE	PVI	VALIDATED VALUE	RUN TYPE
3-NITROANILINE	12/16/91	0001	UG/L	U	50.	U	50.	I
	06/22/92	0001	UG/L	U	26.	UJ	26.	I
	09/16/92	0001	UG/L	U	26.	U	26.	I
4,4'-DDD	11/06/90	0001	UG/L	U	.1		NA	I *
	02/01/91	0001	UG/L	U	.1	U	.1	I
	05/06/91	0001	UG/L	U	.1	U	.1	I
	05/06/91	0001	UG/L	U	1.5	U	1.5	D
	08/05/91	0001	UG/L	U	.1	U	.1	I
	12/16/91	0001	UG/L	U	0.10	U	0.10	I
	06/22/92	0001	UG/L	U	0.10	U	0.10	I
	09/16/92	0001	UG/L	U	0.10	U	0.10	I
4,4'-DDE	11/06/90	0001	UG/L	U	.1		NA	I *
	02/01/91	0001	UG/L	U	.1	U	.1	I
	05/06/91	0001	UG/L	U	.1	U	.1	I
	05/06/91	0001	UG/L	U	1.5	U	1.5	D
	08/05/91	0001	UG/L	U	.04	U	.04	I
	12/16/91	0001	UG/L	U	0.10	U	0.10	I
	06/22/92	0001	UG/L	U	0.10	U	0.10	I
	09/16/92	0001	UG/L	U	0.10	U	0.10	I
4,4'-DDT	11/06/90	0001	UG/L	U	.1		NA	I *
	11/06/90	A001	% RECOVERY		76.		NA	I *
	11/06/90	B001	% RECOVERY		76.		NA	I *
	02/01/91	0001	UG/L	U	.1	U	.1	I
	02/01/91	A001	% RECOVERY		132.		NA	I *
	02/01/91	B001	% RECOVERY		134.		NA	I *
	05/06/91	0001	UG/L	U	.1	U	.1	I
	05/06/91	0001	UG/L	U	1.5	U	1.5	D
	08/05/91	0001	UG/L	U	.1	U	.1	I
	12/16/91	0001	UG/L	U	0.10	U	0.10	I
	12/16/91	A001	% RECOVERY		82.		NA	I *
	12/16/91	B001	% RECOVERY		78.		NA	I *
	06/22/92	0001	UG/L	U	0.10	U	0.10	I
	06/22/92	A001	% RECOVERY		105.		NA	I *
	06/22/92	A001	% RECOVERY		110.		NA	X1*
	06/22/92	B001	% RECOVERY		104.		NA	I *
	06/22/92	B001	% RECOVERY		109.		NA	X1*
	09/16/92	0001	UG/L	U	0.10	UJ	0.10	I
	09/16/92	A001	% RECOVERY		92.		NA	I *
	09/16/92	A001	% RECOVERY		88.		NA	X1*
	09/16/92	B001	% RECOVERY		103.		NA	I *
	09/16/92	B001	% RECOVERY		88.		NA	X1*
4,6-DINITRO-O-CRESOL	11/06/90	0001	UG/L	U	50.		NA	I *
	02/01/91	0001	UG/L	U	50.	U	50.	I
	05/06/91	0001	UG/L	U	50.	U	50.	I
	08/05/91	0001	UG/L	U	50.	UJ	50.	I
	12/16/91	0001	UG/L	U	50.	U	50.	I
	06/22/92	0001	UG/L	U	26.	U	26.	I
	09/16/92	0001	UG/L	U	26.	UJ	26.	I
4-BROMOPHENYL-PHENYL ETHER	11/06/90	0001	UG/L	U	10.		NA	I *
	02/01/91	0001	UG/L	U	10.	U	10.	I
	05/06/91	0001	UG/L	U	10.	U	10.	I

PARAMETER VALUE INDICATOR (PVI): U - LESS THAN DETECTION LIMIT

GROUNDWATER QUALITY DATA BY LOCATION
SITE: TXT99 OU1 VALIDATED DATA
LOCATION: 0271 71-2
NORTH COORDINATE: 596106.85 FT
EAST COORDINATE: 1495048.14 FT
10/30/90 TO 09/18/92
REPORT DATE: 05/06/93

FORMATION OF COMPLETION: ALLUVIUM (AL)
HYDRAULIC FLOW RELATIONSHIP: DOWN GRADIENT (D)

PARAMETER NAME	LOG DATE	SAMPLE ID	UNITS OF MEASURE	PVI	LAB VALUE	PVI	VALIDATED VALUE	RUN TYPE
4-BROMOPHENYL-PHENYL ETHER	08/05/91	0001	UG/L	U	10.	UJ	10.	I
	12/16/91	0001	UG/L	U	10.	U	10.	I
	06/22/92	0001	UG/L	U	10.	U	10.	I
	09/16/92	0001	UG/L	U	10.	U	10.	I
4-CHLORO-3-METHYLPHENOL	11/06/90	0001	UG/L	U	10.		NA	I *
	02/01/91	0001	UG/L	U	10.	U	10.	I
	02/01/91	A001	% RECOVERY		73.		NA	I *
	02/01/91	B001	% RECOVERY		71.		NA	I *
	05/06/91	0001	UG/L	U	10.	U	10.	I
	08/05/91	0001	UG/L	U	10.	U	10.	I
	08/05/91	A001	% RECOVERY		54.		NA	I *
	08/05/91	B001	% RECOVERY		54.		NA	I *
	12/16/91	0001	UG/L	U	10.	U	10.	I
	12/16/91	A001	% RECOVERY		61.		NA	I *
	12/16/91	B001	% RECOVERY		51.		NA	I *
	06/22/92	0001	UG/L	U	10.	U	10.	I
	06/22/92	A001	% RECOVERY	*	106.		NA	I *
	06/22/92	B001	% RECOVERY	*	106.		NA	I *
	09/16/92	0001	UG/L	U	10.	U	10.	I
	09/16/92	A001	% RECOVERY		90.		NA	I *
	09/16/92	B001	% RECOVERY		83.		NA	I *
4-CHLOROANILINE	11/06/90	0001	UG/L	U	10.		NA	I *
	02/01/91	0001	UG/L	U	10.	U	10.	I
	05/06/91	0001	UG/L	U	10.	U	10.	I
	08/05/91	0001	UG/L	U	10.	UJ	10.	I
	12/16/91	0001	UG/L	U	10.	U	10.	I
	06/22/92	0001	UG/L	U	10.	U	10.	I
	09/16/92	0001	UG/L	U	10.	U	10.	I
4-CHLOROPHENYL-PHENYLETHER	11/06/90	0001	UG/L	U	10.		NA	I *
	02/01/91	0001	UG/L	U	10.	U	10.	I
	05/06/91	0001	UG/L	U	10.	U	10.	I
	08/05/91	0001	UG/L	U	10.	UJ	10.	I
	12/16/91	0001	UG/L	U	10.	U	10.	I
	06/22/92	0001	UG/L	U	10.	U	10.	I
	09/16/92	0001	UG/L	U	10.	U	10.	I
4-METHYLPHENOL	11/06/90	0001	UG/L	U	10.		NA	I *
	02/01/91	0001	UG/L	U	10.	U	10.	I
	05/06/91	0001	UG/L	U	10.	U	10.	I
	08/05/91	0001	UG/L	U	10.	U	10.	I
	12/16/91	0001	UG/L	U	10.	U	10.	I
	06/22/92	0001	UG/L	U	10.	U	10.	I
	09/16/92	0001	UG/L	U	10.	U	10.	I
4-NITROANILINE	11/06/90	0001	UG/L	U	50.		NA	I *
	02/01/91	0001	UG/L	U	50.	U	50.	I
	05/06/91	0001	UG/L	U	50.	U	50.	I
	08/05/91	0001	UG/L	U	50.	UJ	50.	I
	12/16/91	0001	UG/L	U	50.	U	50.	I
	06/22/92	0001	UG/L	U	26.	U	26.	I
	09/16/92	0001	UG/L	U	26.	UJ	26.	I
4-NITROPHENOL	11/06/90	0001	UG/L	U	50.		NA	I *

PARAMETER VALUE INDICATOR (PVI): U - LESS THAN DETECTION LIMIT

GROUNDWATER QUALITY DATA BY LOCATION
SITE: TXT99 OU1 VALIDATED DATA
LOCATION: 0271 71-2
NORTH COORDINATE: 596106.85 FT
EAST COORDINATE: 1495048.14 FT
10/30/90 TO 09/18/92
REPORT DATE: 05/06/93

FORMATION OF COMPLETION: ALLUVIUM (AL)
HYDRAULIC FLOW RELATIONSHIP: DOWN GRADIENT (D)

PARAMETER NAME	LOG DATE	SAMPLE ID	UNITS OF MEASURE	PVI	LAB VALUE	PVI	VALIDATED VALUE	RUN TYPE
4-NITROPHENOL	02/01/91	0001	UG/L	U	50.	U	50.	I
	02/01/91	A001	% RECOVERY		46.		NA	I *
	02/01/91	B001	% RECOVERY		21.		NA	I *
	05/06/91	0001	UG/L	U	50.	U	50.	I
	08/05/91	0001	UG/L	U	50.	UJ	50.	I
	08/05/91	A001	% RECOVERY		20.		NA	I *
	08/05/91	B001	% RECOVERY		20.		NA	I *
	12/16/91	0001	UG/L	U	50.	U	50.	I
	12/16/91	A001	% RECOVERY		58.		NA	I *
	12/16/91	B001	% RECOVERY		54.		NA	I *
	06/22/92	0001	UG/L	U	26.	U	26.	I
	06/22/92	A001	% RECOVERY	*	104.		NA	I *
	06/22/92	B001	% RECOVERY	*	103.		NA	I *
	09/16/92	0001	UG/L	U	26.	UJ	26.	I
	09/16/92	A001	% RECOVERY	*	113.		NA	I *
	09/16/92	B001	% RECOVERY	*	103.		NA	I *
ACENAPHTHENE	11/06/90	0001	UG/L	U	10.		NA	I *
	02/01/91	0001	UG/L	U	10.	U	10.	I
	02/01/91	A001	% RECOVERY		56.		NA	I *
	02/01/91	B001	% RECOVERY		55.		NA	I *
	05/06/91	0001	UG/L	U	10.	U	10.	I
	08/05/91	0001	UG/L	U	10.	UJ	10.	I
	08/05/91	A001	% RECOVERY		62.		NA	I *
	08/05/91	B001	% RECOVERY		49.		NA	I *
	12/16/91	0001	UG/L	U	10.	U	10.	I
	12/16/91	A001	% RECOVERY		67.		NA	I *
	12/16/91	B001	% RECOVERY		62.		NA	I *
	06/22/92	0001	UG/L	U	10.	U	10.	I
	06/22/92	A001	% RECOVERY		80.		NA	I *
	06/22/92	B001	% RECOVERY		88.		NA	I *
	09/16/92	0001	UG/L	U	10.	U	10.	I
	09/16/92	A001	% RECOVERY		82.		NA	I *
	09/16/92	B001	% RECOVERY		75.		NA	I *
ACENAPHTHYLENE	11/06/90	0001	UG/L	U	10.		NA	I *
	02/01/91	0001	UG/L	U	10.	U	10.	I
	05/06/91	0001	UG/L	U	10.	U	10.	I
	08/05/91	0001	UG/L	U	10.	UJ	10.	I
	12/16/91	0001	UG/L	U	10.	U	10.	I
	06/22/92	0001	UG/L	U	10.	U	10.	I
	09/16/92	0001	UG/L	U	10.	U	10.	I
ACTINIUM-227	02/01/91	0001	PCI/L	U	1.		NA	I *
	08/05/91	0001	PCI/L	U	1.		NA	I *
	12/16/91	0001	PCI/L	U	1.		NA	I *
	06/22/92	0001	PCI/L	U	18.		NA	I *
	09/16/92	0001	PCI/L		.355		NA	I *
	09/16/92	C001	PCI/L	U	.23		NA	I *
ALDRIN	11/06/90	0001	UG/L	U	.05		NA	I *
	11/06/90	A001	% RECOVERY		66.		NA	I *
	11/06/90	B001	% RECOVERY		72.		NA	I *
	02/01/91	0001	UG/L	U	.05	U	.05	I
	02/01/91	A001	% RECOVERY		79.		NA	I *
	02/01/91	B001	% RECOVERY		79.		NA	I *

PARAMETER VALUE INDICATOR (PVI): U - LESS THAN DETECTION LIMIT

GROUNDWATER QUALITY DATA BY LOCATION
SITE: TXT99 OU1 VALIDATED DATA
LOCATION: 0271 71-2
NORTH COORDINATE: 596106.85 FT
EAST COORDINATE: 1495048.14 FT
10/30/90 TO 09/18/92
REPORT DATE: 05/06/93

FORMATION OF COMPLETION: ALLUVIUM (AL)
HYDRAULIC FLOW RELATIONSHIP: DOWN GRADIENT (D)

PARAMETER NAME	LOG DATE	SAMPLE ID	UNITS OF MEASURE	PVI	LAB VALUE	PVI	VALIDATED VALUE	RUN TYPE
ALDRIN	05/06/91	0001	UG/L	U	.05	U	.05	I
	05/06/91	0001	UG/L	U	.75	U	.75	D
	08/05/91	0001	UG/L	U	.04	U	.04	I
	12/16/91	0001	UG/L	U	0.052	U	0.052	I
	12/16/91	A001	% RECOVERY		90.		NA	I *
	12/16/91	B001	% RECOVERY		90.		NA	I *
	06/22/92	0001	UG/L	U	0.051	U	0.051	I
	06/22/92	A001	% RECOVERY		82.		NA	I *
	06/22/92	A001	% RECOVERY		86.		NA	X1*
	06/22/92	B001	% RECOVERY		72.		NA	I *
	06/22/92	B001	% RECOVERY		82.		NA	X1*
	09/16/92	0001	UG/L	B	0.061	U	0.050	I
	09/16/92	A001	% RECOVERY		74.		NA	I *
	09/16/92	A001	% RECOVERY		68.		NA	X1*
	09/16/92	B001	% RECOVERY		68.		NA	I *
	09/16/92	B001	% RECOVERY		74.		NA	X1*
ALKALINITY	12/16/91	0001	MG/L		334.5		NA	I *
	06/22/92	0001	MG/L		337		NA	I *
	09/16/92	0001	MG/L		299		NA	I *
ALPHA CHLORDANE	11/06/90	0001	UG/L	U	.5		NA	I *
	02/01/91	0001	UG/L	U	.5	U	.5	I
	05/06/91	0001	UG/L	U	.5	U	.5	I
	05/06/91	0001	UG/L	U	7.5	U	7.5	D
	08/05/91	0001	UG/L	U	.05	U	.05	I
	12/16/91	0001	UG/L	U	0.52	U	0.52	I
	06/22/92	0001	UG/L	U	0.051	U	0.051	I
	09/16/92	0001	UG/L	U	0.050	U	0.050	I
ALPHA-BHC	11/06/90	0001	UG/L	U	.05		NA	I *
	02/01/91	0001	UG/L	U	.05	U	.05	I
	05/06/91	0001	UG/L	U	.05	U	.05	I
	05/06/91	0001	UG/L	U	.75	U	.75	D
	08/05/91	0001	UG/L	U	.03	U	.03	I
	12/16/91	0001	UG/L	U	0.052	U	0.052	I
	06/22/92	0001	UG/L	U	0.051	U	0.051	I
	09/16/92	0001	UG/L	U	0.050	U	0.050	I
ALUMINUM, TOTAL	11/06/90	0001	UG/L	U	60.		NA	I *
	02/01/91	0001	UG/L	B	148.	B	148.	I
	02/01/91	A001	% RECOVERY		104.6		NA	I *
	02/01/91	C001	UG/L	U	40.		NA	I *
	05/06/91	0001	UG/L	B	93.5	B	93.5	I
	08/05/91	0001	UG/L		73.7		73.7	I
	08/05/91	A001	% RECOVERY		98.4		NA	I *
	08/05/91	C001	UG/L		67.911		NA	I *
	12/16/91	0001	UG/L	U	200.	U	200.	I
	12/16/91	A001	% RECOVERY		86.5		NA	I *
	12/16/91	C001	%DIFFRENCE	NC	0.00		NA	I *
	06/22/92	0001	UG/L	U	17.0	UJ	17.00	I
	06/22/92	A001	% RECOVERY		99.7		NA	I *
	06/22/92	C001	%DIFFRENCE	NC	0.00		NA	I *
	09/16/92	0001	UG/L	U	37.0	U	37.0	I
	09/16/92	A001	% RECOVERY		107.		NA	I *
	09/16/92	C001	%DIFFRENCE	NC	0.00		NA	I *

PARAMETER VALUE INDICATOR (PVI): U - LESS THAN DETECTION LIMIT

GROUNDWATER QUALITY DATA BY LOCATION
SITE: TXT99 OU1 VALIDATED DATA
LOCATION: 0271 71-2
NORTH COORDINATE: 596106.85 FT
EAST COORDINATE: 1495048.14 FT
10/30/90 TO 09/18/92
REPORT DATE: 05/06/93

FORMATION OF COMPLETION: ALLUVIUM (AL)
HYDRAULIC FLOW RELATIONSHIP: DOWN GRADIENT (D)

PARAMETER NAME	LOG DATE	SAMPLE ID	UNITS OF MEASURE	PVI	LAB VALUE	PVI	VALIDATED VALUE	RUN TYPE
AMERICIUM-241	02/01/91	0001	PCI/L	U	29.		NA	I *
ANTHRACENE	11/06/90	0001	UG/L	U	10.		NA	I *
	02/01/91	0001	UG/L	U	10.	U	10.	I
	05/06/91	0001	UG/L	U	10.	U	10.	I
	08/05/91	0001	UG/L	U	10.	UJ	10.	I
	12/16/91	0001	UG/L	U	10.	U	10.	I
	06/22/92	0001	UG/L	U	10.	U	10.	I
	09/16/92	0001	UG/L	U	10.	U	10.	I
ANTIMONY, TOTAL	11/06/90	0001	UG/L	U	30.		NA	I *
	02/01/91	0001	UG/L	U	30.	U	30.	I
	02/01/91	A001	% RECOVERY		98.8		NA	I *
	02/01/91	C001	UG/L	U	30.		NA	I *
	05/06/91	0001	UG/L	B	38.3	B	38.3	I
	08/05/91	0001	UG/L	U	30.	U	30.	I
	08/05/91	A001	% RECOVERY		103.5		NA	I *
	08/05/91	C001	UG/L	U	30.		NA	I *
	12/16/91	0001	UG/L	U	60.0	U	60.0	I
	12/16/91	A001	% RECOVERY		110.		NA	I *
	12/16/91	C001	%DIFFRENCE	NC	0.00		NA	I *
	06/22/92	0001	UG/L	U	2.0	U	2.0	I
	06/22/92	A001	% RECOVERY		105.		NA	I *
	06/22/92	C001	%DIFFRENCE	NC	0.00		NA	I *
	09/16/92	0001	UG/L	U	5.0	UJ	5.00	I
	09/16/92	A001	% RECOVERY		42.6		NA	I *
	09/16/92	C001	%DIFFRENCE	NC	0.00		NA	I *
ANTIMONY-124	02/01/91	0001	PCI/L	U	59.		NA	I *
ANTIMONY-125	02/01/91	0001	PCI/L	U	84.		NA	I *
AROCLOR-1016	11/06/90	0001	UG/L	U	.5		NA	I *
	02/01/91	0001	UG/L	U	.5	U	.5	I
	05/06/91	0001	UG/L	U	.5	U	.5	I
	05/06/91	0001	UG/L	U	7.5	U	7.5	D
	08/05/91	0001	UG/L	U	1.	U	1.	I
	12/16/91	0001	UG/L	U	0.52	U	0.52	I
	06/22/92	0001	UG/L	U	0.51	U	0.51	I
	09/16/92	0001	UG/L	U	0.50	U	0.50	I
AROCLOR-1221	11/06/90	0001	UG/L	U	.5		NA	I *
	02/01/91	0001	UG/L	U	.5	U	.5	I
	05/06/91	0001	UG/L	U	.5	U	.5	I
	05/06/91	0001	UG/L	U	7.5	U	7.5	D
	08/05/91	0001	UG/L	U	1.	U	1.	I
	12/16/91	0001	UG/L	U	0.52	U	0.52	I
	06/22/92	0001	UG/L	U	0.51	U	0.51	I
	09/16/92	0001	UG/L	U	0.50	U	0.50	I
AROCLOR-1232	11/06/90	0001	UG/L	U	.5		NA	I *
	02/01/91	0001	UG/L	U	.5	U	.5	I
	05/06/91	0001	UG/L	U	.5	U	.5	I
	05/06/91	0001	UG/L	U	7.5	U	7.5	D
	08/05/91	0001	UG/L	U	1.	U	1.	I
	12/16/91	0001	UG/L	U	0.52	U	0.52	I

PARAMETER VALUE INDICATOR (PVI): U - LESS THAN DETECTION LIMIT

GROUNDWATER QUALITY DATA BY LOCATION
SITE: TXT99 OU1 VALIDATED DATA
LOCATION: 0271 71-2
NORTH COORDINATE: 596106.85 FT
EAST COORDINATE: 1495048.14 FT
10/30/90 TO 09/18/92
REPORT DATE: 05/06/93

FORMATION OF COMPLETION: ALLUVIUM (AL)
HYDRAULIC FLOW RELATIONSHIP: DOWN GRADIENT (D)

PARAMETER NAME	LOG DATE	SAMPLE ID	UNITS OF MEASURE	PVI	LAB VALUE	PVI	VALIDATED VALUE	RUN TYPE
AROCLOR-1232	06/22/92	0001	UG/L	U	0.51	U	0.51	I
	09/16/92	0001	UG/L	U	0.50	U	0.50	I
AROCLOR-1242	11/06/90	0001	UG/L	U	.5		NA	I *
	02/01/91	0001	UG/L	U	.5	U	.5	I
	05/06/91	0001	UG/L	U	.5	U	.5	I
	05/06/91	0001	UG/L	U	7.5	U	7.5	D
	08/05/91	0001	UG/L	U	1.	U	1.	I
	12/16/91	0001	UG/L	U	0.52	U	0.52	I
	06/22/92	0001	UG/L	U	0.51	U	0.51	I
	09/16/92	0001	UG/L	U	0.50	U	0.50	I
AROCLOR-1248	11/06/90	0001	UG/L	U	.5		NA	I *
	02/01/91	0001	UG/L	U	.5	U	.5	I
	05/06/91	0001	UG/L	U	.5	U	.5	I
	05/06/91	0001	UG/L	U	7.5	U	7.5	D
	08/05/91	0001	UG/L	U	1.	U	1.	I
	12/16/91	0001	UG/L	U	0.52	U	0.52	I
	06/22/92	0001	UG/L	U	0.51	U	0.51	I
	09/16/92	0001	UG/L	U	0.50	U	0.50	I
AROCLOR-1254	11/06/90	0001	UG/L	U	1.		NA	I *
	02/01/91	0001	UG/L	U	1.	U	1.	I
	05/06/91	0001	UG/L	U	1.	U	1.	I
	05/06/91	0001	UG/L	U	15.	U	15.	D
	08/05/91	0001	UG/L	U	1.	U	1.	I
	12/16/91	0001	UG/L	U	1.0	U	1.0	I
	06/22/92	0001	UG/L	U	0.51	U	0.51	I
	09/16/92	0001	UG/L	U	0.50	U	0.50	I
AROCLOR-1260	11/06/90	0001	UG/L	U	1.		NA	I *
	02/01/91	0001	UG/L	U	1.	U	1.	I
	05/06/91	0001	UG/L	U	1.	U	1.	I
	05/06/91	0001	UG/L	U	15.	U	15.	D
	08/05/91	0001	UG/L	U	1.	U	1.	I
	12/16/91	0001	UG/L	U	1.0	U	1.0	I
	06/22/92	0001	UG/L	U	0.51	U	0.51	I
	09/16/92	0001	UG/L	U	0.50	U	0.50	I
ARSENIC, TOTAL	11/06/90	0001	UG/L	U	2.		NA	I *
	02/01/91	0001	UG/L	U	2.	U	2.	I
	02/01/91	A001	% RECOVERY		105.6		NA	I *
	02/01/91	C001	UG/L	U	2.		NA	I *
	05/06/91	0001	UG/L	U	2.	U	2.	I
	08/05/91	0001	UG/L	U	2.	U	2.	I
	08/05/91	A001	% RECOVERY		96.		NA	I *
	08/05/91	C001	UG/L	U	2.		NA	I *
	12/16/91	0001	UG/L	U	10.0	U	10.0	I
	12/16/91	A001	% RECOVERY		90.8		NA	I *
	12/16/91	C001	%DIFFRENCE	NC	0.00		NA	I *
	06/22/92	0001	UG/L	U	2.0	U	2.0	I
	06/22/92	A001	% RECOVERY		79.8		NA	I *
	06/22/92	C001	%DIFFRENCE	NC	0.00		NA	I *
	09/16/92	0001	UG/L	U	2.0	UJ	2.00	I
	09/16/92	A001	% RECOVERY		98.0		NA	I *
	09/16/92	C001	%DIFFRENCE	NC	0.00		NA	I *

PARAMETER VALUE INDICATOR (PVI): U - LESS THAN DETECTION LIMIT

GROUNDWATER QUALITY DATA BY LOCATION
SITE: TXT99 OU1 VALIDATED DATA
LOCATION: 0271 71-2
NORTH COORDINATE: 596106.85 FT
EAST COORDINATE: 1495048.14 FT
10/30/90 TO 09/18/92
REPORT DATE: 05/06/93

FORMATION OF COMPLETION: ALLUVIUM (AL)
HYDRAULIC FLOW RELATIONSHIP: DOWN GRADIENT (D)

PARAMETER NAME	LOG DATE	SAMPLE ID	UNITS OF MEASURE	PVI	LAB VALUE	PVI	VALIDATED VALUE	RUN TYPE
BARIUM, TOTAL	11/06/90	0001	UG/L	B	95.		NA	I *
	02/01/91	0001	UG/L	B	98.2	B	98.2	I
	02/01/91	A001	% RECOVERY		98.6		NA	I *
	02/01/91	C001	UG/L	B	97.02		NA	I *
	05/06/91	0001	UG/L	B	99.7	B	99.7	I
	08/05/91	0001	UG/L		85.		85.	I
	08/05/91	A001	% RECOVERY		93.		NA	I *
	08/05/91	C001	UG/L		88.424		NA	I *
	12/16/91	0001	UG/L	U	200.	U	200.	I
	12/16/91	A001	% RECOVERY		94.7		NA	I *
	12/16/91	C001	%DIFFRENCE	NC	0.00		NA	I *
	06/22/92	0001	UG/L	B	82.4		82.4	I
	06/22/92	A001	% RECOVERY		97.8		NA	I *
	06/22/92	C001	%DIFFRENCE	NC	0.00		NA	I *
	09/16/92	0001	UG/L		78.6		78.6	I
	09/16/92	A001	% RECOVERY		108.		NA	I *
	09/16/92	C001	%DIFFRENCE		19.5		NA	I *
BARIUM-133	02/01/91	0001	PCI/L	U	19.		NA	I *
BARIUM-140	02/01/91	0001	PCI/L	U	44.		NA	I *
BENZENE	11/06/90	0001	UG/L	U	2.	U	2.	I
	11/06/90	A001	% RECOVERY		95.		NA	I *
	11/06/90	B001	% RECOVERY		100.		NA	I *
	02/01/91	0001	UG/L	U	2.	U	2.	I
	05/06/91	0001	UG/L	U	2.	UJ	2.	I
	08/05/91	0001	UG/L	U	2.	U	2.	I
	08/05/91	A001	% RECOVERY		99.		NA	I *
	08/05/91	B001	% RECOVERY		96.		NA	I *
	12/16/91	0001	UG/L	U	1.0	U	1.0	I
	12/16/91	A001	% RECOVERY		100.		NA	I *
	12/16/91	B001	% RECOVERY		99.		NA	I *
	06/22/92	0001	UG/L	U	1.0	UJ	1.0	I
	06/22/92	A001	% RECOVERY	*	156.		NA	I *
	06/22/92	B001	% RECOVERY	*	178.		NA	I *
	09/16/92	0001	UG/L	U	1.0	UJ	1.0	I
	09/16/92	A001	% RECOVERY		59.		NA	I *
	09/16/92	B001	% RECOVERY		62.		NA	I *
BENZO(A)ANTHRACENE	11/06/90	0001	UG/L	U	10.		NA	I *
	02/01/91	0001	UG/L	U	10.	U	10.	I
	05/06/91	0001	UG/L	U	10.	U	10.	I
	08/05/91	0001	UG/L	U	10.	UJ	10.	I
	12/16/91	0001	UG/L	U	10.	U	10.	I
	06/22/92	0001	UG/L	U	10.	U	10.	I
	09/16/92	0001	UG/L	U	10.	U	10.	I
BENZO(A)PYRENE	11/06/90	0001	UG/L	U	10.		NA	I *
	02/01/91	0001	UG/L	U	10.	U	10.	I
	05/06/91	0001	UG/L	U	10.	U	10.	I
	08/05/91	0001	UG/L	U	10.	UJ	10.	I
	12/16/91	0001	UG/L	U	10.	U	10.	I
	06/22/92	0001	UG/L	U	10.	U	10.	I
	09/16/92	0001	UG/L	U	10.	U	10.	I
BENZO(B)FLUORANTHENE	11/06/90	0001	UG/L	U	10.		NA	I *

PARAMETER VALUE INDICATOR (PVI): U - LESS THAN DETECTION LIMIT

GROUNDWATER QUALITY DATA BY LOCATION
SITE: TXT99 OU1 VALIDATED DATA
LOCATION: 0271 71-2
NORTH COORDINATE: 596106.85 FT
EAST COORDINATE: 1495048.14 FT
10/30/90 TO 09/18/92
REPORT DATE: 05/06/93

FORMATION OF COMPLETION: ALLUVIUM (AL)
HYDRAULIC FLOW RELATIONSHIP: DOWN GRADIENT (D)

PARAMETER NAME	LOG DATE	SAMPLE ID	UNITS OF MEASURE	PVI	LAB VALUE	PVI	VALIDATED VALUE	RUN TYPE
BENZO(B)FLUORANTHENE	02/01/91	0001	UG/L	U	10.	U	10.	I
	05/06/91	0001	UG/L	U	10.	U	10.	I
	08/05/91	0001	UG/L	U	10.	UJ	10.	I
	12/16/91	0001	UG/L	U	10.	U	10.	I
	06/22/92	0001	UG/L	U	10.	U	10.	I
	09/16/92	0001	UG/L	U	10.	U	10.	I
BENZO(G,H,I)PERYLENE	11/06/90	0001	UG/L	U	10.		NA	I *
	02/01/91	0001	UG/L	U	10.	U	10.	I
	05/06/91	0001	UG/L	U	10.	U	10.	I
	08/05/91	0001	UG/L	U	10.	UJ	10.	I
	12/16/91	0001	UG/L	U	10.	U	10.	I
	06/22/92	0001	UG/L	U	10.	U	10.	I
	09/16/92	0001	UG/L	U	10.	U	10.	I
BENZO(K)FLUORANTHENE	11/06/90	0001	UG/L	U	10.		NA	I *
	02/01/91	0001	UG/L	U	10.	U	10.	I
	05/06/91	0001	UG/L	U	10.	U	10.	I
	08/05/91	0001	UG/L	U	10.	UJ	10.	I
	12/16/91	0001	UG/L	U	10.	U	10.	I
	06/22/92	0001	UG/L	U	10.	U	10.	I
	09/16/92	0001	UG/L	U	10.	U	10.	I
BENZOIC ACID	11/06/90	0001	UG/L	U	50.		NA	I *
	02/01/91	0001	UG/L	U	50.	UJ	50.	I
	05/06/91	0001	UG/L	U	50.	UJ	50.	I
	08/05/91	0001	UG/L	U	50.	UJ	50.	I
	12/16/91	0001	UG/L	U	50.	UJ	50.	I
BENZYL ALCOHOL	11/06/90	0001	UG/L	U	10.		NA	I *
	02/01/91	0001	UG/L	U	10.	U	10.	I
	05/06/91	0001	UG/L	U	10.	U	10.	I
	08/05/91	0001	UG/L	U	10.	UJ	10.	I
	12/16/91	0001	UG/L	U	10.	U	10.	I
BERYLLIUM	08/05/91	0001	UG/L	U	2.	U	2.	I
	08/05/91	A001	% RECOVERY		98.3		NA	I *
	08/05/91	C001	UG/L	U	2.		NA	I *
BERYLLIUM, TOTAL	11/06/90	0001	UG/L	U	2.		NA	I *
	02/01/91	0001	UG/L	U	1.	U	1.	I
	02/01/91	A001	% RECOVERY		120.4		NA	I *
	02/01/91	C001	UG/L	U	1.		NA	I *
	05/06/91	0001	UG/L	U	2.	U	2.	I
	12/16/91	0001	UG/L	U	5.0	U	5.0	I
	12/16/91	A001	% RECOVERY		94.4		NA	I *
	12/16/91	C001	%DIFFRENCE	NC	0.00		NA	I *
	06/22/92	0001	UG/L	U	1.0	U	1.0	I
	06/22/92	A001	% RECOVERY		93.4		NA	I *
	06/22/92	C001	%DIFFRENCE	NC	0.00		NA	I *
	09/16/92	0001	UG/L	U	1.0	U	1.0	I
	09/16/92	A001	% RECOVERY		112.		NA	I *
	09/16/92	C001	%DIFFRENCE	NC	0.00		NA	I *
BERYLLIUM-7	02/01/91	0001	PCI/L	U	96.		NA	I *
BETA-BHC	11/06/90	0001	UG/L	U	.05		NA	I *

PARAMETER VALUE INDICATOR (PVI): U - LESS THAN DETECTION LIMIT

GROUNDWATER QUALITY DATA BY LOCATION
SITE: TXT99 OU1 VALIDATED DATA
LOCATION: 0271 71-2
NORTH COORDINATE: 596106.85 FT
EAST COORDINATE: 1495048.14 FT
10/30/90 TO 09/18/92
REPORT DATE: 05/06/93

FORMATION OF COMPLETION: ALLUVIUM (AL)
HYDRAULIC FLOW RELATIONSHIP: DOWN GRADIENT (D)

PARAMETER NAME	LOG DATE	SAMPLE ID	UNITS OF MEASURE	PVI	LAB VALUE	PVI	VALIDATED VALUE	RUN TYPE
BETA-BHC	02/01/91	0001	UG/L	U	.05	U	.05	I
	05/06/91	0001	UG/L	U	.05	U	.05	I
	05/06/91	0001	UG/L	U	.75	U	.75	D
	08/05/91	0001	UG/L	U	.05	U	.05	I
	12/16/91	0001	UG/L	U	0.052	U	0.052	I
	06/22/92	0001	UG/L		0.080	U	0.051	I
	09/16/92	0001	UG/L	U	0.050	U	0.050	I
BIS(2-CHLOROETHOXY)METHANE	11/06/90	0001	UG/L	U	10.		NA	I *
	02/01/91	0001	UG/L	U	10.	U	10.	I
	05/06/91	0001	UG/L	U	10.	U	10.	I
	08/05/91	0001	UG/L	U	10.	UJ	10.	I
	12/16/91	0001	UG/L	U	10.	U	10.	I
	06/22/92	0001	UG/L	U	10.	U	10.	I
	09/16/92	0001	UG/L	U	10.	U	10.	I
BIS(2-CHLOROETHYL)ETHER	11/06/90	0001	UG/L	U	10.		NA	I *
	02/01/91	0001	UG/L	U	10.	U	10.	I
	05/06/91	0001	UG/L	U	10.	U	10.	I
	08/05/91	0001	UG/L	U	10.	UJ	10.	I
	12/16/91	0001	UG/L	U	10.	U	10.	I
	06/22/92	0001	UG/L	U	10.	U	10.	I
	09/16/92	0001	UG/L	U	10.	U	10.	I
BIS(2-ETHYLHEXYL)PHTHALATE	11/06/90	0001	UG/L	U	10.		NA	I *
	02/01/91	0001	UG/L	U	10.	U	10.	I
	05/06/91	0001	UG/L	U	10.	U	10.	I
	08/05/91	0001	UG/L	U	10.	UJ	10.	I
	12/16/91	0001	UG/L	U	10.	U	10.	I
	06/22/92	0001	UG/L	JB	10.	UJ	10.	I
	09/16/92	0001	UG/L	JB	1.	UJ	10.	I
BISMUTH-207	09/16/92	0001	PCI/L	U	12.1		NA	I *
	09/16/92	C001	PCI/L	U	12.7		NA	I *
BISMUTH-210	11/06/90	0001	PCI/L	U	20.		NA	I *
	02/01/91	0001	PCI/L	U	1.		NA	I *
	08/05/91	0001	PCI/L	U	10.		NA	I *
	08/05/91	A001	PCI/L	U	11.		NA	I *
	08/05/91	B001	PCI/L	U	16.		NA	I *
	12/16/91	0001	PCI/L	U	15.		NA	I *
	12/16/91	A001	PCI/L	U	12.		NA	I *
	12/16/91	B001	PCI/L	U	18.		NA	I *
	06/22/92	0001	PCI/L	U	7.		NA	I *
	09/16/92	0001	PCI/L	U	14.4		NA	I *
	09/16/92	C001	PCI/L	U	13.2		NA	I *
BROMOBENZENE	11/06/90	0001	UG/L	U	2.	UJ	2.	I
	02/01/91	0001	UG/L	U	2.	UJ	2.	I
	05/06/91	0001	UG/L	U	2.	UJ	2.	I
	08/05/91	0001	UG/L	U	2.	UJ	2.	I
	12/16/91	0001	UG/L	U	1.0	UJ	1.0	I
	06/22/92	0001	UG/L	U	2.0		NA	I
	09/16/92	0001	UG/L	U	2.0	U	2.0	I
BROMOCHLOROMETHANE	11/06/90	0001	% RECOVERY		97.		NA	I *

PARAMETER VALUE INDICATOR (PVI): U - LESS THAN DETECTION LIMIT

GROUNDWATER QUALITY DATA BY LOCATION
SITE: TXT99 OU1 VALIDATED DATA
LOCATION: 0271 71-2
NORTH COORDINATE: 596106.85 FT
EAST COORDINATE: 1495048.14 FT
10/30/90 TO 09/18/92
REPORT DATE: 05/06/93

FORMATION OF COMPLETION: ALLUVIUM (AL)
HYDRAULIC FLOW RELATIONSHIP: DOWN GRADIENT (D)

PARAMETER NAME	LOG DATE	SAMPLE ID	UNITS OF MEASURE	PVI	LAB VALUE	PVI	VALIDATED VALUE	RUN TYPE
BROMOCHLOROMETHANE	11/06/90	A001	% RECOVERY		96.		NA	I *
	11/06/90	B001	% RECOVERY		102.		NA	I *
	02/01/91	0001	% RECOVERY		94.		NA	I *
	05/06/91	0001	% RECOVERY		90.		NA	I *
	08/05/91	0001	% RECOVERY		87.		NA	I *
	08/05/91	A001	% RECOVERY		94.		NA	I *
	08/05/91	B001	% RECOVERY		90.		NA	I *
	12/16/91	0001	% RECOVERY		114.		NA	I *
	12/16/91	A001	% RECOVERY		109.		NA	I *
	12/16/91	B001	% RECOVERY		124.		NA	I *
	06/22/92	0001	% RECOVERY		87.		NA	I *
	06/22/92	A001	% RECOVERY		96.		NA	I *
	06/22/92	B001	% RECOVERY		101.		NA	I *
	09/16/92	0001	% RECOVERY		106.		NA	I *
	09/16/92	A001	% RECOVERY		92.		NA	I *
	09/16/92	B001	% RECOVERY		100.		NA	I *
BROMODICHLOROMETHANE	11/06/90	0001	UG/L	U	1.	U	1.	I
	11/06/90	A001	% RECOVERY		88.		NA	I *
	11/06/90	B001	% RECOVERY		97.		NA	I *
	02/01/91	0001	UG/L	U	1.	U	1.	I
	05/06/91	0001	UG/L	U	1.	U	1.	I
	08/05/91	0001	UG/L	U	1.	U	1.	I
	08/05/91	A001	% RECOVERY		97.		NA	I *
	08/05/91	B001	% RECOVERY		99.		NA	I *
	12/16/91	0001	UG/L	U	1.0	UJ	1.0	I
	12/16/91	A001	% RECOVERY		104.		NA	I *
	12/16/91	B001	% RECOVERY		107.		NA	I *
	06/22/92	0001	UG/L	U	1.0	U	1.0	I
	06/22/92	A001	% RECOVERY		120.		NA	I *
	06/22/92	B001	% RECOVERY		128.		NA	I *
	09/16/92	0001	UG/L	U	1.0	U	1.0	I
	09/16/92	A001	% RECOVERY		112.		NA	I *
	09/16/92	B001	% RECOVERY		121.		NA	I *
BROMOFORM	11/06/90	0001	UG/L	U	2.	U	2.	I
	11/06/90	A001	% RECOVERY		80.		NA	I *
	11/06/90	B001	% RECOVERY		88.		NA	I *
	02/01/91	0001	UG/L	U	2.	U	2.	I
	05/06/91	0001	UG/L	U	2.	U	2.	I
	08/05/91	0001	UG/L	U	2.	UJ	2.	I
	08/05/91	A001	% RECOVERY		120.		NA	I *
	08/05/91	B001	% RECOVERY		110.		NA	I *
	12/16/91	0001	UG/L	U	1.0	UJ	1.0	I
	12/16/91	A001	% RECOVERY		99.		NA	I *
	12/16/91	B001	% RECOVERY		98.		NA	I *
	06/22/92	0001	UG/L	U	2.0	UJ	2.0	I
	06/22/92	A001	% RECOVERY		93.		NA	I *
	06/22/92	B001	% RECOVERY		104.		NA	I *
	09/16/92	0001	UG/L	U	2.0	U	2.0	I
	09/16/92	A001	% RECOVERY		88.		NA	I *
	09/16/92	B001	% RECOVERY		100.		NA	I *
BROMOMETHANE	05/06/91	0001	UG/L	U	1.2	U	1.2	I
	08/05/91	0001	UG/L	U	1.2	U	1.2	I
	12/16/91	0001	UG/L	U	2.0		NA	I

PARAMETER VALUE INDICATOR (PVI): U - LESS THAN DETECTION LIMIT

GROUNDWATER QUALITY DATA BY LOCATION
SITE: TXT99 OU1 VALIDATED DATA
LOCATION: 0271 71-2
NORTH COORDINATE: 596106.85 FT
EAST COORDINATE: 1495048.14 FT
10/30/90 TO 09/18/92
REPORT DATE: 05/06/93

FORMATION OF COMPLETION: ALLUVIUM (AL)
HYDRAULIC FLOW RELATIONSHIP: DOWN GRADIENT (D)

PARAMETER NAME	LOG DATE	SAMPLE ID	UNITS OF MEASURE	PVI	LAB VALUE	PVI	VALIDATED VALUE	RUN TYPE
BUTYL BENZYL PHTHALATE	11/06/90	0001	UG/L	U	10.		NA	I *
	02/01/91	0001	UG/L	U	10.	U	10.	I
	05/06/91	0001	UG/L	U	10.	U	10.	I
	08/05/91	0001	UG/L	U	10.	UJ	10.	I
	12/16/91	0001	UG/L	U	10.	U	10.	I
	06/22/92	0001	UG/L	U	10.	UJ	10.	I
	09/16/92	0001	UG/L	U	10.	UJ	10.	I
CADMIUM, TOTAL	11/06/90	0001	UG/L		5.3		NA	I *
	02/01/91	0001	UG/L	U	5.	U	5.	I
	02/01/91	A001	% RECOVERY		100.2		NA	I *
	02/01/91	C001	UG/L	U	5.		NA	I *
	05/06/91	0001	UG/L		7.7		7.7	I
	08/05/91	0001	UG/L		4.6		4.6	I
	08/05/91	A001	% RECOVERY		77.6		NA	I *
	08/05/91	C001	UG/L		5.131		NA	I *
	12/16/91	0001	UG/L	U	5.0	U	5.0	I
	12/16/91	A001	% RECOVERY		85.6		NA	I *
	12/16/91	C001	%DIFFRENCE	NC	0.00		NA	I *
	06/22/92	0001	UG/L	U	4.0	U	4.0	I
	06/22/92	A001	% RECOVERY		91.2		NA	I *
	06/22/92	C001	%DIFFRENCE	NC	0.00		NA	I *
	09/16/92	0001	UG/L	U	3.0	U	3.0	I
	09/16/92	A001	% RECOVERY		85.6		NA	I *
	09/16/92	C001	%DIFFRENCE	NC	0.00		NA	I *
CALCIUM, TOTAL	11/06/90	0001	UG/L		106000.		NA	I *
	02/01/91	0001	UG/L		126000.		126000.	I
	02/01/91	C001	UG/L		124216.92		NA	I *
	02/01/91	I001	UG/L		125000.		NA	I *
	05/06/91	0001	UG/L		116000.		NA	I *
	05/06/91	0001	UG/L		119000.		119000.	I
	08/05/91	0001	MG/L		108.		NA	I *
	08/05/91	0001	UG/L		101000.		101000.	I
	08/05/91	C001	MG/L		108.		NA	I *
	08/05/91	C001	UG/L		106719.414		NA	I *
	08/05/91	C002	MG/L		107.		NA	I *
	12/16/91	0001	UG/L		108000.	J	108000.	I
	12/16/91	A001	% RECOVERY	*	114.		NA	I *
	12/16/91	C001	%DIFFRENCE		2.6		NA	I *
	06/22/92	0001	UG/L		103000.		103000.	I
	06/22/92	A001	% RECOVERY	*	88.0		NA	I *
	06/22/92	C001	%DIFFRENCE		5.0		NA	I *
	09/16/92	0001	UG/L		105000.		105000.	I
	09/16/92	A001	% RECOVERY	*	166.		NA	I *
	09/16/92	C001	%DIFFRENCE		7.0		NA	I *
CARBAZOLE	06/22/92	0001	UG/L	U	10.	U	10.	I
	09/16/92	0001	UG/L	U	10.	UJ	10.	I
CARBON TETRACHLORIDE	11/06/90	0001	UG/L	U	1.2	U	1.2	I
	11/06/90	A001	% RECOVERY		93.		NA	I *
	11/06/90	B001	% RECOVERY		110.		NA	I *
	02/01/91	0001	UG/L	U	1.2	U	1.2	I
	05/06/91	0001	UG/L	U	1.2	U	1.2	I
	08/05/91	0001	UG/L	U	1.2	U	1.2	I

PARAMETER VALUE INDICATOR (PVI): U - LESS THAN DETECTION LIMIT

GROUNDWATER QUALITY DATA BY LOCATION
SITE: TXT99 OU1 VALIDATED DATA
LOCATION: 0271 71-2
NORTH COORDINATE: 596106.85 FT
EAST COORDINATE: 1495048.14 FT
10/30/90 TO 09/18/92
REPORT DATE: 05/06/93

FORMATION OF COMPLETION: ALLUVIUM (AL)
HYDRAULIC FLOW RELATIONSHIP: DOWN GRADIENT (D)

PARAMETER NAME	LOG DATE	SAMPLE ID	UNITS OF MEASURE	PVI	LAB VALUE	PVI	VALIDATED VALUE	RUN TYPE
CARBON TETRACHLORIDE	08/05/91	A001	% RECOVERY		93.		NA	I *
	08/05/91	B001	% RECOVERY		94.		NA	I *
	12/16/91	0001	UG/L	U	1.0	U	1.0	I
	06/22/92	0001	UG/L	U	1.0	UJ	1.0	I
	06/22/92	A001	% RECOVERY		107.		NA	I *
	06/22/92	B001	% RECOVERY		116.		NA	I *
	09/16/92	0001	UG/L	U	1.0	U	1.0	I
	09/16/92	A001	% RECOVERY		100.		NA	I *
	09/16/92	B001	% RECOVERY		107.		NA	I *
CERIUM-139	02/01/91	0001	PCI/L	U	11.		NA	I *
CERIUM-141	02/01/91	0001	PCI/L	U	18.		NA	I *
CERIUM-144	02/01/91	0001	PCI/L	U	88.		NA	I *
CESIUM-134	02/01/91	0001	PCI/L	U	12.		NA	I *
CESIUM-137	02/01/91	0001	PCI/L	U	12.		NA	I *
	06/22/92	0001	PCI/L	U	4.		NA	I *
	09/16/92	0001	PCI/L	U	16.5		NA	I *
	09/16/92	A001	PCI/L		8.48		NA	I *
	09/16/92	C001	PCI/L	U	15.8		NA	I *
CHLORIDE	02/01/91	0001	MG/L		130.		NA	I *
	05/06/91	0001	MG/L		133.		NA	I *
	08/05/91	0001	MG/L		103.		NA	I *
	08/05/91	A001	% RECOVERY		109.2		NA	I *
	08/05/91	B001	% RECOVERY		107.1		NA	I *
	12/16/91	0001	MG/L		113.72		113.72	I
	12/16/91	A001	% RECOVERY		83.		NA	I *
	12/16/91	B001	% RECOVERY		82.		NA	I *
	06/22/92	0001	MG/L		98.2		98.2	I
	06/22/92	A001	% RECOVERY		102.		NA	I *
	06/22/92	B001	% RECOVERY		107.		NA	I *
	06/22/92	C001	%DIFFRENCE		1.3		NA	I *
	09/16/92	0001	MG/L		111.		111.	I
	09/16/92	A001	% RECOVERY		119.		NA	I *
	09/16/92	B001	% RECOVERY		106.		NA	I *
	09/16/92	C001	%DIFFRENCE		1.8		NA	I *
CHLOROBENZENE	11/06/90	0001	UG/L	U	2.	U	2.	I
	02/01/91	0001	UG/L	U	2.	U	2.	I
	05/06/91	0001	UG/L	U	2.	U	2.	I
	08/05/91	0001	UG/L	U	2.	U	2.	I
	12/16/91	0001	UG/L	U	1.0	U	1.0	I
	06/22/92	0001	UG/L	U	1.0		NA	I
	09/16/92	0001	UG/L	U	1.0	U	1.0	I
CHLOROETHANE	05/06/91	0001	UG/L	U	5.2	U	5.2	I
	08/05/91	0001	UG/L	U	5.2	U	5.2	I
	12/16/91	0001	UG/L	U	2.0		NA	I
CHLOROFORM	11/06/90	0001	UG/L		1.2	UJ	1.2	I
	11/06/90	A001	% RECOVERY		88.		NA	I *
	11/06/90	B001	% RECOVERY		98.		NA	I *

PARAMETER VALUE INDICATOR (PVI): U - LESS THAN DETECTION LIMIT

GROUNDWATER QUALITY DATA BY LOCATION
SITE: TXT99 OU1 VALIDATED DATA
LOCATION: 0271 71-2
NORTH COORDINATE: 596106.85 FT
EAST COORDINATE: 1495048.14 FT
10/30/90 TO 09/18/92
REPORT DATE: 05/06/93

FORMATION OF COMPLETION: ALLUVIUM (AL)
HYDRAULIC FLOW RELATIONSHIP: DOWN GRADIENT (D)

PARAMETER NAME	LOG DATE	SAMPLE ID	UNITS OF MEASURE	PVI	LAB VALUE	PVI	VALIDATED VALUE	RUN TYPE
CHLOROFORM	02/01/91	0001	UG/L		.6	UJ	.6	I
	05/06/91	0001	UG/L		.6	J	.6	I
	08/05/91	0001	UG/L		.9	J	.9	I
	08/05/91	A001	% RECOVERY		91.		NA	I *
	08/05/91	B001	% RECOVERY		101.		NA	I *
	12/16/91	0001	UG/L	U	1.0	UJ	1.0	I
	06/22/92	0001	UG/L	U	0.50	UJ	0.50	I
	06/22/92	A001	% RECOVERY		104.		NA	I *
	06/22/92	B001	% RECOVERY		117.		NA	I *
	09/16/92	0001	UG/L	U	0.50	U	0.50	I
	09/16/92	A001	% RECOVERY		94.		NA	I *
	09/16/92	B001	% RECOVERY		100.		NA	I *
CHLOROMETHANE	05/06/91	0001	UG/L	U	.8	U	.8	I
	08/05/91	0001	UG/L	U	.8	UJ	.8	I
	12/16/91	0001	UG/L	U	2.0	UJ	2.0	I
CHLOROTOLUENE	11/06/90	0001	UG/L	U	1.	U	1.	I
	02/01/91	0001	UG/L	U	1.	U	1.	I
	05/06/91	0001	UG/L	U	1.	U	1.	I
	08/05/91	0001	UG/L	U	1.	U	1.	I
CHROMIUM, TOTAL	11/06/90	0001	UG/L		18.3		NA	I *
	02/01/91	0001	UG/L	U	10.	U	10.	I
	02/01/91	A001	% RECOVERY		97.7		NA	I *
	02/01/91	C001	UG/L	U	10.		NA	I *
	05/06/91	0001	UG/L		23.8		23.8	I
	08/05/91	0001	UG/L		22.		22.	I
	08/05/91	A001	% RECOVERY		91.6		NA	I *
	08/05/91	C001	UG/L		24.911		NA	I *
	12/16/91	0001	UG/L	U	10.0	U	10.0	I
	12/16/91	A001	% RECOVERY		93.0		NA	I *
	12/16/91	C001	%DIFFRENCE	NC	0.00		NA	I *
	06/22/92	0001	UG/L	U	8.0	U	8.0	I
	06/22/92	A001	% RECOVERY		94.3		NA	I *
	06/22/92	C001	%DIFFRENCE	NC	0.00		NA	I *
	09/16/92	0001	UG/L	U	3.0	UJ	3.00	I
	09/16/92	A001	% RECOVERY		104.		NA	I *
	09/16/92	C001	%DIFFRENCE	NC	0.00		NA	I *
CHROMIUM-51	02/01/91	0001	PCI/L	U	96.		NA	I *
CHRYSENE	11/06/90	0001	UG/L	U	10.		NA	I *
	02/01/91	0001	UG/L	U	10.	U	10.	I
	05/06/91	0001	UG/L	U	10.	U	10.	I
	08/05/91	0001	UG/L	U	10.	UJ	10.	I
	12/16/91	0001	UG/L	U	10.	U	10.	I
	06/22/92	0001	UG/L	U	10.	U	10.	I
	09/16/92	0001	UG/L	U	10.	U	10.	I
COBALT, TOTAL	11/06/90	0001	UG/L	U	10.		NA	I *
	02/01/91	0001	UG/L	U	20.	U	20.	I
	02/01/91	A001	% RECOVERY		100.3		NA	I *
	02/01/91	C001	UG/L	U	20.		NA	I *
	05/06/91	0001	UG/L	U	10.	U	10.	I
	08/05/91	0001	UG/L	U	10.	U	10.	I

PARAMETER VALUE INDICATOR (PVI): U - LESS THAN DETECTION LIMIT

GROUNDWATER QUALITY DATA BY LOCATION
SITE: TXT99 OU1 VALIDATED DATA
LOCATION: 0271 71-2
NORTH COORDINATE: 596106.85 FT
EAST COORDINATE: 1495048.14 FT
10/30/90 TO 09/18/92
REPORT DATE: 05/06/93

FORMATION OF COMPLETION: ALLUVIUM (AL)
HYDRAULIC FLOW RELATIONSHIP: DOWN GRADIENT (D)

PARAMETER NAME	LOG DATE	SAMPLE ID	UNITS OF MEASURE	PVI	LAB VALUE	PVI	VALIDATED VALUE	RUN TYPE
COBALT, TOTAL	08/05/91	A001	% RECOVERY		91.		NA	I *
	08/05/91	C001	UG/L	U	10.		NA	I *
	12/16/91	0001	UG/L	U	50.0	U	50.0	I
	12/16/91	A001	% RECOVERY		91.6		NA	I *
	12/16/91	C001	%DIFFRENCE	NC	0.00		NA	I *
	06/22/92	0001	UG/L	U	6.0	U	6.0	I
	06/22/92	A001	% RECOVERY		94.9		NA	I *
	06/22/92	C001	%DIFFRENCE	NC	0.00		NA	I *
	09/16/92	0001	UG/L	U	4.0	U	4.0	I
	09/16/92	A001	% RECOVERY		105.		NA	I *
	09/16/92	C001	%DIFFRENCE	NC	0.00		NA	I *
COBALT-57	02/01/91	0001	PCI/L	U	11.		NA	I *
COBALT-58	02/01/91	0001	PCI/L	U	14.		NA	I *
COBALT-60	02/01/91	0001	PCI/L	U	17.		NA	I *
	09/16/92	0001	PCI/L	U	18.3		NA	I *
	09/16/92	C001	PCI/L	U	13.3		NA	I *
COPPER, TOTAL	11/06/90	0001	UG/L	B	17.		NA	I *
	02/01/91	0001	UG/L		40.4		40.4	I
	02/01/91	A001	% RECOVERY		96.9		NA	I *
	02/01/91	C001	UG/L		43.05		NA	I *
	05/06/91	0001	UG/L	B	17.6	B	17.6	I
	08/05/91	0001	UG/L		11.8		11.8	I
	08/05/91	A001	% RECOVERY		93.2		NA	I *
	08/05/91	C001	UG/L		13.458		NA	I *
	12/16/91	0001	UG/L	U	25.0	UJ	11.4	I
	12/16/91	A001	% RECOVERY		90.8		NA	I *
	12/16/91	C001	%DIFFRENCE	NC	0.00		NA	I *
	06/22/92	0001	UG/L	B	9.90		9.90	I
	06/22/92	A001	% RECOVERY		95.7		NA	I *
	06/22/92	C001	%DIFFRENCE	NC	0.00		NA	I *
	09/16/92	0001	UG/L		4.0	J	4.00	I
	09/16/92	A001	% RECOVERY		109.		NA	I *
	09/16/92	C001	%DIFFRENCE		106.		NA	I *
DECACHLOROBIPHENYL	06/22/92	0001	% RECOVERY		90.		NA	X1*
	06/22/92	A001	% RECOVERY		75.		NA	I *
	06/22/92	A001	% RECOVERY		85.		NA	X1*
	06/22/92	B001	% RECOVERY		85.		NA	I *
	06/22/92	B001	% RECOVERY		90.		NA	X1*
	09/16/92	0001	% RECOVERY		60.		NA	I *
	09/16/92	0001	% RECOVERY	*	55.		NA	X1*
	09/16/92	A001	% RECOVERY		80.		NA	I *
	09/16/92	A001	% RECOVERY		75.		NA	X1*
	09/16/92	B001	% RECOVERY		90.		NA	I *
	09/16/92	B001	% RECOVERY		85.		NA	X1*
DELTA-BHC	11/06/90	0001	UG/L	U	.05		NA	I *
	02/01/91	0001	UG/L	U	.05	U	.05	I
	05/06/91	0001	UG/L	U	.05	U	.05	I
	05/06/91	0001	UG/L	U	.75	U	.75	D
	08/05/91	0001	UG/L	U	.05	U	.05	I
	12/16/91	0001	UG/L	U	0.052	UJ	0.052	I

PARAMETER VALUE INDICATOR (PVI): U - LESS THAN DETECTION LIMIT

GROUNDWATER QUALITY DATA BY LOCATION
SITE: TXT99 OU1 VALIDATED DATA
LOCATION: 0271 71-2
NORTH COORDINATE: 596106.85 FT
EAST COORDINATE: 1495048.14 FT
10/30/90 TO 09/18/92
REPORT DATE: 05/06/93

FORMATION OF COMPLETION: ALLUVIUM (AL)
HYDRAULIC FLOW RELATIONSHIP: DOWN GRADIENT (D)

PARAMETER NAME	LOG DATE	SAMPLE ID	UNITS OF MEASURE	PVI	LAB VALUE	PVI	VALIDATED VALUE	RUN TYPE
DELTA-BHC	06/22/92	0001	UG/L	J	0.030	U	0.051	I
	09/16/92	0001	UG/L	U	0.050	U	0.050	I
DI-N-BUTYL PHTHALATE	11/06/90	0001	UG/L	U	10.		NA	I *
	02/01/91	0001	UG/L	U	10.	U	10.	I
	05/06/91	0001	UG/L	U	10.	U	10.	I
	08/05/91	0001	UG/L	U	10.	UJ	10.	I
	12/16/91	0001	UG/L	U	10.	U	10.	I
	06/22/92	0001	UG/L	JB	3.	UJ	10.	I
	09/16/92	0001	UG/L	JB	2.	UJ	10.	I
DI-N-OCTYL PHTHALATE	11/06/90	0001	UG/L	U	10.		NA	I *
	02/01/91	0001	UG/L	U	10.	U	10.	I
	05/06/91	0001	UG/L	U	10.	U	10.	I
	08/05/91	0001	UG/L	U	10.	UJ	10.	I
	12/16/91	0001	UG/L	U	10.	U	10.	I
	06/22/92	0001	UG/L	U	10.	U	10.	I
	09/16/92	0001	UG/L	U	10.	U	10.	I
DIBENZO(A,H)ANTHRACENE	11/06/90	0001	UG/L	U	10.		NA	I *
	02/01/91	0001	UG/L	U	10.	U	10.	I
	05/06/91	0001	UG/L	U	10.	U	10.	I
	08/05/91	0001	UG/L	U	10.	UJ	10.	I
	12/16/91	0001	UG/L	U	10.	U	10.	I
	06/22/92	0001	UG/L	U	10.	U	10.	I
	09/16/92	0001	UG/L	U	10.	U	10.	I
DIBENZOFURAN	11/06/90	0001	UG/L	U	10.		NA	I *
	02/01/91	0001	UG/L	U	10.	U	10.	I
	05/06/91	0001	UG/L	U	10.	U	10.	I
	08/05/91	0001	UG/L	U	10.	UJ	10.	I
	12/16/91	0001	UG/L	U	10.	U	10.	I
	06/22/92	0001	UG/L	U	10.	U	10.	I
	09/16/92	0001	UG/L	U	10.	U	10.	I
DIBROMOCHLOROMETHANE	11/06/90	0001	UG/L	U	.9	U	.9	I
	11/06/90	A001	% RECOVERY		83.		NA	I *
	11/06/90	B001	% RECOVERY		92.		NA	I *
	02/01/91	0001	UG/L	U	.9	U	.9	I
	05/06/91	0001	UG/L	U	.9	U	.9	I
	08/05/91	0001	UG/L	U	.9	U	.9	I
	08/05/91	A001	% RECOVERY		87.		NA	I *
	08/05/91	B001	% RECOVERY		85.		NA	I *
	12/16/91	0001	UG/L	U	1.0	U	1.0	I
	06/22/92	0001	UG/L	U	0.90	UJ	0.90	I
	06/22/92	A001	% RECOVERY		109.		NA	I *
	06/22/92	B001	% RECOVERY		119.		NA	I *
	09/16/92	0001	UG/L	U	0.90	U	0.90	I
	09/16/92	A001	% RECOVERY		105.		NA	I *
	09/16/92	B001	% RECOVERY		119.		NA	I *
DIBROMOMETHANE	11/06/90	0001	UG/L	U	2.	UJ	2.	I
	02/01/91	0001	UG/L	U	2.	UJ	2.	I
	05/06/91	0001	UG/L	U	2.	UJ	2.	I
	08/05/91	0001	UG/L	U	2.	UJ	2.	I
	12/16/91	0001	UG/L	U	1.0	UJ	1.0	I

PARAMETER VALUE INDICATOR (PVI): U - LESS THAN DETECTION LIMIT

GROUNDWATER QUALITY DATA BY LOCATION
SITE: TXT99 OU1 VALIDATED DATA
LOCATION: 0271 71-2
NORTH COORDINATE: 596106.85 FT
EAST COORDINATE: 1495048.14 FT
10/30/90 TO 09/18/92
REPORT DATE: 05/06/93

FORMATION OF COMPLETION: ALLUVIUM (AL)
HYDRAULIC FLOW RELATIONSHIP: DOWN GRADIENT (D)

PARAMETER NAME	LOG DATE	SAMPLE ID	UNITS OF MEASURE	PVI	LAB VALUE	PVI	VALIDATED VALUE	RUN TYPE
DIBROMOMETHANE	06/22/92	0001	UG/L	B	2.5	UJ	2.5	I
	09/16/92	0001	UG/L	U	2.0	U	2.0	I
DIBUTYLCHLORENDATE	02/01/91	0001	% RECOVERY		104.		NA	I *
	02/01/91	A001	% RECOVERY		108.		NA	I *
	02/01/91	B001	% RECOVERY		106.		NA	I *
	08/05/91	0001	% RECOVERY	*	0.		NA	I *
	12/16/91	0001	% RECOVERY		91.		NA	I *
	12/16/91	A001	% RECOVERY		103.		NA	I *
	12/16/91	B001	% RECOVERY		96.		NA	I *
DICHLORODIFLUOROMETHANE	05/06/91	0001	UG/L	U	1.8	U	1.8	I
	08/05/91	0001	UG/L	U	1.8	UJ	1.8	I
	12/16/91	0001	UG/L	U	2.0		NA	I
DICHLOROMETHANE-METHYLENE CHLORIDE	11/06/90	0001	UG/L	U	2.	UJ	2.	I
	02/01/91	0001	UG/L		9.8	UJ	9.8	I
	05/06/91	0001	UG/L	U	5.	U	5.	I
	08/05/91	0001	UG/L	U	5.	UJ	5.	I
	12/16/91	0001	UG/L	U	4.0	UJ	4.0	I
	06/22/92	0001	UG/L	U	4.0		NA	I
	09/16/92	0001	UG/L	U	4.0	UJ	4.0	I
DIELDRIN	11/06/90	0001	UG/L	U	.1		NA	I *
	11/06/90	A001	% RECOVERY		26.		NA	I *
	11/06/90	B001	% RECOVERY		76.		NA	I *
	02/01/91	0001	UG/L	U	.1	U	.1	I
	02/01/91	A001	% RECOVERY		97.		NA	I *
	02/01/91	B001	% RECOVERY		98.		NA	I *
	05/06/91	0001	UG/L	U	.1	U	.1	I
	05/06/91	0001	UG/L	U	1.5	U	1.5	D
	08/05/91	0001	UG/L	U	.02	U	.02	I
	12/16/91	0001	UG/L	U	0.10	U	0.10	I
	12/16/91	A001	% RECOVERY		86.		NA	I *
	12/16/91	B001	% RECOVERY		80.		NA	I *
	06/22/92	0001	UG/L	U	0.10	U	0.10	I
	06/22/92	A001	% RECOVERY		102.		NA	I *
	06/22/92	A001	% RECOVERY		103.		NA	X1*
	06/22/92	B001	% RECOVERY		100.		NA	I *
	06/22/92	B001	% RECOVERY		101.		NA	X1*
	09/16/92	0001	UG/L	U	0.10	U	0.10	I
	09/16/92	A001	% RECOVERY		94.		NA	I *
	09/16/92	A001	% RECOVERY		86.		NA	X1*
	09/16/92	B001	% RECOVERY		96.		NA	I *
	09/16/92	B001	% RECOVERY		86.		NA	X1*
DIETHYL PHTHALATE	11/06/90	0001	UG/L	U	10.		NA	I *
	02/01/91	0001	UG/L	U	10.	U	10.	I
	05/06/91	0001	UG/L	U	10.	U	10.	I
	08/05/91	0001	UG/L	U	10.	UJ	10.	I
	12/16/91	0001	UG/L	U	10.	U	10.	I
	06/22/92	0001	UG/L	U	10.	U	10.	I
	09/16/92	0001	UG/L	U	10.	U	10.	I
DIMETHYL PHTHALATE	11/06/90	0001	UG/L	U	10.		NA	I *
	02/01/91	0001	UG/L	U	10.	U	10.	I

PARAMETER VALUE INDICATOR (PVI): U - LESS THAN DETECTION LIMIT

GROUNDWATER QUALITY DATA BY LOCATION
SITE: TXT99 OU1 VALIDATED DATA
LOCATION: 0271 71-2
NORTH COORDINATE: 596106.85 FT
EAST COORDINATE: 1495048.14 FT
10/30/90 TO 09/18/92
REPORT DATE: 05/06/93

FORMATION OF COMPLETION: ALLUVIUM (AL)
HYDRAULIC FLOW RELATIONSHIP: DOWN GRADIENT (D)

PARAMETER NAME	LOG DATE	SAMPLE ID	UNITS OF MEASURE	PVI	LAB VALUE	PVI	VALIDATED VALUE	RUN TYPE
DIMETHYL PHTHALATE	05/06/91	0001	UG/L	U	10.	U	10.	I
	08/05/91	0001	UG/L	U	10.	UJ	10.	I
	12/16/91	0001	UG/L	U	10.	U	10.	I
	06/22/92	0001	UG/L	U	10.	U	10.	I
	09/16/92	0001	UG/L	U	10.	U	10.	I
DISSOLVED OXYGEN	12/16/91	0001	MG/L		3.42		NA	I *
	06/22/92	0001	MG/L		4.10		NA	I *
	09/16/92	0001	MG/L		3.30		NA	I *
ENDOSULFAN I(ALPHA)	11/06/90	0001	UG/L	U	.05		NA	I *
	02/01/91	0001	UG/L	U	.05	U	.05	I
	05/06/91	0001	UG/L	U	.05	U	.05	I
	05/06/91	0001	UG/L	U	.75	U	.75	D
	08/05/91	0001	UG/L	U	.05	U	.05	I
	12/16/91	0001	UG/L	U	0.052	U	0.052	I
	06/22/92	0001	UG/L	U	0.051	U	0.051	I
	09/16/92	0001	UG/L	U	0.050	U	0.050	I
ENDOSULFAN II(BETA)	11/06/90	0001	UG/L	U	.1		NA	I *
	02/01/91	0001	UG/L	U	.1	U	.1	I
	05/06/91	0001	UG/L	U	.1	U	.1	I
	05/06/91	0001	UG/L	U	1.5	U	1.5	D
	08/05/91	0001	UG/L	U	.04	U	.04	I
	12/16/91	0001	UG/L	U	0.10	U	0.10	I
	06/22/92	0001	UG/L	U	0.10	U	0.10	I
	09/16/92	0001	UG/L	U	0.10	U	0.10	I
ENDOSULFAN SULFATE	11/06/90	0001	UG/L	U	.1		NA	I *
	02/01/91	0001	UG/L	U	.1	U	.1	I
	05/06/91	0001	UG/L	U	.1	U	.1	I
	05/06/91	0001	UG/L	U	1.5	U	1.5	D
	08/05/91	0001	UG/L	U	.1	U	.1	I
	12/16/91	0001	UG/L	U	0.10	U	0.10	I
	06/22/92	0001	UG/L	U	0.10	U	0.10	I
	09/16/92	0001	UG/L	U	0.10	U	0.10	I
ENDRIN	11/06/90	0001	UG/L	U	.1		NA	I *
	11/06/90	A001	% RECOVERY		64.		NA	I *
	11/06/90	B001	% RECOVERY		70.		NA	I *
	02/01/91	0001	UG/L	U	.1	U	.1	I
	02/01/91	A001	% RECOVERY		96.		NA	I *
	02/01/91	B001	% RECOVERY		96.		NA	I *
	05/06/91	0001	UG/L	U	.1	U	.1	I
	05/06/91	0001	UG/L	U	1.5	U	1.5	D
	08/05/91	0001	UG/L	U	.06	U	.06	I
	12/16/91	0001	UG/L	U	0.10	U	0.10	I
	12/16/91	A001	% RECOVERY		96.		NA	I *
	12/16/91	B001	% RECOVERY		82.		NA	I *
	06/22/92	0001	UG/L	U	0.10	U	0.10	I
	06/22/92	A001	% RECOVERY		103.		NA	I *
	06/22/92	A001	% RECOVERY		107.		NA	X1*
	06/22/92	B001	% RECOVERY		103.		NA	I *
	06/22/92	B001	% RECOVERY		106.		NA	X1*
	09/16/92	0001	UG/L	U	0.10	U	0.10	I
	09/16/92	A001	% RECOVERY		96.		NA	I *

PARAMETER VALUE INDICATOR (PVI): U - LESS THAN DETECTION LIMIT

GROUNDWATER QUALITY DATA BY LOCATION
SITE: TXT99 OU1 VALIDATED DATA
LOCATION: 0271 71-2
NORTH COORDINATE: 596106.85 FT
EAST COORDINATE: 1495048.14 FT
10/30/90 TO 09/18/92
REPORT DATE: 05/06/93

FORMATION OF COMPLETION: ALLUVIUM (AL)
HYDRAULIC FLOW RELATIONSHIP: DOWN GRADIENT (D)

PARAMETER NAME	LOG DATE	SAMPLE ID	UNITS OF MEASURE	PVI	LAB VALUE	PVI	VALIDATED VALUE	RUN TYPE
ENDRIN	09/16/92	A001	% RECOVERY		77.		NA	X1*
	09/16/92	B001	% RECOVERY		104.		NA	I *
	09/16/92	B001	% RECOVERY		82.		NA	X1*
ENDRIN ALDEHYDE -	08/05/91	0001	UG/L	U	.1	U	.1	I
	06/22/92	0001	UG/L	U	0.10	U	0.10	I
	09/16/92	0001	UG/L	U	0.10	U	0.10	I
ENDRIN KETONE	11/06/90	0001	UG/L	U	.1		NA	I *
	02/01/91	0001	UG/L	U	.1	U	.1	I
	05/06/91	0001	UG/L	U	.1	U	.1	I
	05/06/91	0001	UG/L	U	1.5	U	1.5	D
	08/05/91	0001	UG/L	U	.1	U	.1	I
	12/16/91	0001	UG/L	U	0.10	U	0.10	I
	06/22/92	0001	UG/L	U	0.10	U	0.10	I
	09/16/92	0001	UG/L	U	0.10	U	0.10	I
ETHYLBENZENE	11/06/90	0001	UG/L	U	2.	U	2.	I
	02/01/91	0001	UG/L	U	2.	U	2.	I
	05/06/91	0001	UG/L	U	2.	UJ	2.	I
	08/05/91	0001	UG/L	U	2.	U	2.	I
	12/16/91	0001	UG/L	U	1.0	U	1.0	I
	12/16/91	A001	% RECOVERY		99.		NA	I *
	12/16/91	B001	% RECOVERY		97.		NA	I *
	06/22/92	0001	UG/L	U	1.0	UJ	1.0	I
	09/16/92	0001	UG/L	U	1.0	UJ	1.0	I
EUROPIUM-152	02/01/91	0001	PCI/L	U	120.		NA	I *
EUROPIUM-154	02/01/91	0001	PCI/L	U	26.		NA	I *
EUROPIUM-155	02/01/91	0001	PCI/L	U	33.		NA	I *
FLUORANTHENE	11/06/90	0001	UG/L	U	10.		NA	I *
	02/01/91	0001	UG/L	U	10.	U	10.	I
	05/06/91	0001	UG/L	U	10.	U	10.	I
	08/05/91	0001	UG/L	U	10.	UJ	10.	I
	12/16/91	0001	UG/L	U	10.	U	10.	I
	06/22/92	0001	UG/L	U	10.	U	10.	I
	09/16/92	0001	UG/L	U	10.	U	10.	I
FLUORENE	11/06/90	0001	UG/L	U	10.		NA	I *
	02/01/91	0001	UG/L	U	10.	U	10.	I
	05/06/91	0001	UG/L	U	10.	U	10.	I
	08/05/91	0001	UG/L	U	10.	UJ	10.	I
	12/16/91	0001	UG/L	U	10.	U	10.	I
	06/22/92	0001	UG/L	U	10.	U	10.	I
	09/16/92	0001	UG/L	U	10.	U	10.	I
FLUROBENZENE	11/06/90	0001	% RECOVERY		100.		NA	I *
	11/06/90	A001	% RECOVERY		96.		NA	I *
	11/06/90	B001	% RECOVERY		100.		NA	I *
	02/01/91	0001	% RECOVERY		90.		NA	I *
	05/06/91	0001	% RECOVERY		81.		NA	I *
	08/05/91	0001	% RECOVERY		89.		NA	I *
	08/05/91	A001	% RECOVERY		94.		NA	I *

PARAMETER VALUE INDICATOR (PVI): U - LESS THAN DETECTION LIMIT

GROUNDWATER QUALITY DATA BY LOCATION
SITE: TXT99 OU1 VALIDATED DATA
LOCATION: 0271 71-2
NORTH COORDINATE: 596106.85 FT
EAST COORDINATE: 1495048.14 FT
10/30/90 TO 09/18/92
REPORT DATE: 05/06/93

FORMATION OF COMPLETION: ALLUVIUM (AL)
HYDRAULIC FLOW RELATIONSHIP: DOWN GRADIENT (D)

PARAMETER NAME	LOG DATE	SAMPLE ID	UNITS OF MEASURE	PVI	LAB VALUE	PVI	VALIDATED VALUE	RUN TYPE
FLUROBENZENE	08/05/91	B001	% RECOVERY		87.		NA	I *
GADOLINIUM-153	02/01/91	0001	PCI/L	U	31.		NA	I *
GAMMA CHLORDANE	11/06/90	0001	UG/L	U	.5		NA	I *
	02/01/91	0001	UG/L	U	.5	U	.5	I
	05/06/91	0001	UG/L	U	.5	U	.5	I
	05/06/91	0001	UG/L	U	7.5	U	7.5	D
	08/05/91	0001	UG/L	U	.05	U	.05	I
	12/16/91	0001	UG/L	U	0.52	U	0.52	I
	06/22/92	0001	UG/L	U	0.051	U	0.051	I
	09/16/92	0001	UG/L	U	0.050	U	0.050	I
GAMMA-BHC (LINDANE)	11/06/90	0001	UG/L	U	.05		NA	I *
	11/06/90	A001	% RECOVERY		50.		NA	I *
	11/06/90	B001	% RECOVERY		63.		NA	I *
	02/01/91	0001	UG/L	U	.05	U	.05	I
	02/01/91	A001	% RECOVERY		95.		NA	I *
	02/01/91	B001	% RECOVERY		96.		NA	I *
	05/06/91	0001	UG/L	U	.05	U	.05	I
	05/06/91	0001	UG/L	U	.75	U	.75	D
	08/05/91	0001	UG/L	U	.04	U	.04	I
	12/16/91	0001	UG/L	U	0.052	U	0.052	I
	12/16/91	A001	% RECOVERY		85.		NA	I *
	12/16/91	B001	% RECOVERY		80.		NA	I *
	06/22/92	0001	UG/L	U	0.051	U	0.051	I
	06/22/92	A001	% RECOVERY		76.		NA	I *
	06/22/92	B001	% RECOVERY		68.		NA	I *
	06/22/92	B001	% RECOVERY		72.		NA	X1*
	09/16/92	0001	UG/L	U	0.050	U	0.050	I
	09/16/92	A001	% RECOVERY		90.		NA	I *
	09/16/92	A001	% RECOVERY		84.		NA	X1*
	09/16/92	B001	% RECOVERY		88.		NA	I *
	09/16/92	B001	% RECOVERY		82.		NA	X1*
HEPTACHLOR	11/06/90	0001	UG/L	U	.05		NA	I *
	11/06/90	A001	% RECOVERY		77.		NA	I *
	11/06/90	B001	% RECOVERY		76.		NA	I *
	02/01/91	0001	UG/L	U	.05	U	.05	I
	02/01/91	A001	% RECOVERY		81.		NA	I *
	02/01/91	B001	% RECOVERY		81.		NA	I *
	05/06/91	0001	UG/L	U	.05	U	.05	I
	05/06/91	0001	UG/L	U	.75	U	.75	D
	08/05/91	0001	UG/L	U	.03	U	.03	I
	12/16/91	0001	UG/L	U	0.052	U	0.052	I
	12/16/91	A001	% RECOVERY		80.		NA	I *
	12/16/91	B001	% RECOVERY		80.		NA	I *
	06/22/92	0001	UG/L	U	0.051	U	0.051	I
	06/22/92	A001	% RECOVERY		92.		NA	I *
	06/22/92	B001	% RECOVERY		88.		NA	I *
	06/22/92	B001	% RECOVERY		94.		NA	X1*
	09/16/92	0001	UG/L	U	0.050	U	0.050	I
	09/16/92	A001	% RECOVERY		78.		NA	I *
	09/16/92	A001	% RECOVERY		68.		NA	X1*
	09/16/92	B001	% RECOVERY		82.		NA	I *
	09/16/92	B001	% RECOVERY		74.		NA	X1*

PARAMETER VALUE INDICATOR (PVI): U - LESS THAN DETECTION LIMIT

GROUNDWATER QUALITY DATA BY LOCATION
SITE: TXT99 OU1 VALIDATED DATA
LOCATION: 0271 71-2
NORTH COORDINATE: 596106.85 FT
EAST COORDINATE: 1495048.14 FT
10/30/90 TO 09/18/92
REPORT DATE: 05/06/93

FORMATION OF COMPLETION: ALLUVIUM (AL)
HYDRAULIC FLOW RELATIONSHIP: DOWN GRADIENT (D)

PARAMETER NAME	LOG DATE	SAMPLE ID	UNITS OF MEASURE	PVI	LAB VALUE	PVI	VALIDATED VALUE	RUN TYPE
HEPTACHLOR EPOXIDE	11/06/90	0001	UG/L	U	.05		NA	I *
	02/01/91	0001	UG/L	U	.05	U	.05	I
	05/06/91	0001	UG/L	U	.05	U	.05	I
	05/06/91	0001	UG/L	U	.75	U	.75	D
	08/05/91	0001	UG/L	U	.05	U	.05	I
	12/16/91	0001	UG/L	U	0.052	U	0.052	I
	06/22/92	0001	UG/L	U	0.051	U	0.051	I
	09/16/92	0001	UG/L	U	0.050	U	0.050	I
HEXACHLOROBENZENE	11/06/90	0001	UG/L	U	10.		NA	I *
	02/01/91	0001	UG/L	U	10.	U	10.	I
	05/06/91	0001	UG/L	U	10.	U	10.	I
	08/05/91	0001	UG/L	U	10.	UJ	10.	I
	12/16/91	0001	UG/L	U	10.	U	10.	I
	06/22/92	0001	UG/L	U	10.	U	10.	I
	09/16/92	0001	UG/L	U	10.	U	10.	I
HEXACHLOROBUTADIENE	11/06/90	0001	UG/L	U	10.		NA	I *
	02/01/91	0001	UG/L	U	10.	U	10.	I
	05/06/91	0001	UG/L	U	10.	U	10.	I
	08/05/91	0001	UG/L	U	10.	UJ	10.	I
	12/16/91	0001	UG/L	U	10.	U	10.	I
	06/22/92	0001	UG/L	U	10.	UJ	10.	I
	09/16/92	0001	UG/L	U	10.	U	10.	I
HEXACHLOROCYCLOPENTADIENE	11/06/90	0001	UG/L	U	10.		NA	I *
	02/01/91	0001	UG/L	U	10.	UJ	10.	I
	05/06/91	0001	UG/L	U	10.	U	10.	I
	08/05/91	0001	UG/L	U	10.	UJ	10.	I
	12/16/91	0001	UG/L	U	10.	U	10.	I
	06/22/92	0001	UG/L	U	10.	UJ	10.	I
	09/16/92	0001	UG/L	U	10.	U	10.	I
HEXACHLOROETHANE	11/06/90	0001	UG/L	U	10.		NA	I *
	02/01/91	0001	UG/L	U	10.	U	10.	I
	05/06/91	0001	UG/L	U	10.	U	10.	I
	08/05/91	0001	UG/L	U	10.	UJ	10.	I
	12/16/91	0001	UG/L	U	10.	U	10.	I
	06/22/92	0001	UG/L	U	10.	U	10.	I
	09/16/92	0001	UG/L	U	10.	U	10.	I
INDENO(1,2,3-CD)PYRENE	11/06/90	0001	UG/L	U	10.		NA	I *
	02/01/91	0001	UG/L	U	10.	U	10.	I
	05/06/91	0001	UG/L	U	10.	U	10.	I
	08/05/91	0001	UG/L	U	10.	UJ	10.	I
	12/16/91	0001	UG/L	U	10.	U	10.	I
	06/22/92	0001	UG/L	U	10.	U	10.	I
	09/16/92	0001	UG/L	U	10.	U	10.	I
IODINE-131	02/01/91	0001	PCI/L	U	11.		NA	I *
IRIDIUM-192	02/01/91	0001	PCI/L	U	12.		NA	I *
IRON, TOTAL	11/06/90	0001	UG/L	B	32.6		NA	I *
	02/01/91	0001	UG/L		153.		153.	I
	02/01/91	A001	% RECOVERY		116.3		NA	I *

PARAMETER VALUE INDICATOR (PVI): U - LESS THAN DETECTION LIMIT

GROUNDWATER QUALITY DATA BY LOCATION
SITE: TXT99 OU1 VALIDATED DATA
LOCATION: 0271 71-2
NORTH COORDINATE: 596106.85 FT
EAST COORDINATE: 1495048.14 FT
10/30/90 TO 09/18/92
REPORT DATE: 05/06/93

FORMATION OF COMPLETION: ALLUVIUM (AL)
HYDRAULIC FLOW RELATIONSHIP: DOWN GRADIENT (D)

PARAMETER NAME	LOG DATE	SAMPLE ID	UNITS OF MEASURE	PVI	LAB VALUE	PVI	VALIDATED VALUE	RUN TYPE
IRON, TOTAL	02/01/91	C001	UG/L		202.06		NA	I *
	02/01/91	I001	UG/L		65.4		NA	I *
	05/06/91	0001	UG/L		17.5		NA	I *
	05/06/91	0001	UG/L	UJ	19.	UJ	19.	I
	08/05/91	0001	MG/L		.0301		NA	I *
	08/05/91	0001	UG/L		48.2	J	48.2	I
	08/05/91	A001	% RECOVERY		101.2		NA	I *
	08/05/91	A001	% RECOVERY		94.1		NA	I *
	08/05/91	C001	MG/L		.0336		NA	I *
	08/05/91	C001	UG/L	U	10.		NA	I *
	12/16/91	0001	UG/L	U	100.	U	100.	I
	12/16/91	A001	% RECOVERY		92.3		NA	I *
	12/16/91	C001	%DIFFRENCE	NC	0.00		NA	I *
	06/22/92	0001	UG/L	B	19.8		19.8	I
	06/22/92	A001	% RECOVERY		94.4		NA	I *
	06/22/92	C001	%DIFFRENCE	NC	0.00		NA	I *
	09/16/92	0001	UG/L		29.1	UJ	29.10	I
	09/16/92	A001	% RECOVERY		106.		NA	I *
	09/16/92	C001	%DIFFRENCE		33.0		NA	I *
IRON-59	02/01/91	0001	PCI/L	U	35.		NA	I *
ISOPHORONE	11/06/90	0001	UG/L	U	10.		NA	I *
	02/01/91	0001	UG/L	U	10.	U	10.	I
	05/06/91	0001	UG/L	U	10.	U	10.	I
	08/05/91	0001	UG/L	U	10.	UJ	10.	I
	12/16/91	0001	UG/L	U	10.	U	10.	I
	06/22/92	0001	UG/L	U	10.	U	10.	I
	09/16/92	0001	UG/L	U	10.	U	10.	I
LANTHANUM-140	02/01/91	0001	PCI/L	U	20.		NA	I *
LEAD, TOTAL	11/06/90	0001	UG/L	U	2.		NA	I *
	02/01/91	0001	UG/L	U	2.	U	2.	I
	02/01/91	A001	% RECOVERY		140.		NA	I *
	02/01/91	C001	UG/L	B	2.54		NA	I *
	05/06/91	0001	UG/L	U	2.	UJ	2.	I
	08/05/91	0001	UG/L	U	2.	U	2.	I
	08/05/91	A001	% RECOVERY		96.		NA	I *
	08/05/91	C001	UG/L	U	2.		NA	I *
	12/16/91	0001	UG/L		3.4		3.4	I
	12/16/91	A001	% RECOVERY		120.		NA	I *
	12/16/91	C001	%DIFFRENCE	NC	0.00		NA	I *
	06/22/92	0001	UG/L	U	2.0	UJ	2.00	I
	06/22/92	A001	% RECOVERY		80.5		NA	I *
	06/22/92	C001	%DIFFRENCE	NC	0.00		NA	I *
	09/16/92	0001	UG/L	U	2.0	UJ	2.00	I
	09/16/92	A001	% RECOVERY		95.5		NA	I *
	09/16/92	C001	%DIFFRENCE	NC	0.00		NA	I *
MAGNESIUM, TOTAL	11/06/90	0001	UG/L		35200.		NA	I *
	02/01/91	0001	UG/L		37400.		37400.	I
	02/01/91	C001	UG/L		36769.1		NA	I *
	02/01/91	I001	UG/L		39600.		NA	I *
	05/06/91	0001	UG/L		37500.		NA	I *
	05/06/91	0001	UG/L		37100.		37100.	I

PARAMETER VALUE INDICATOR (PVI): U - LESS THAN DETECTION LIMIT

GROUNDWATER QUALITY DATA BY LOCATION
SITE: TXT99 OU1 VALIDATED DATA
LOCATION: 0271 71-2
NORTH COORDINATE: 596106.85 FT
EAST COORDINATE: 1495048.14 FT
10/30/90 TO 09/18/92
REPORT DATE: 05/06/93

FORMATION OF COMPLETION: ALLUVIUM (AL)
HYDRAULIC FLOW RELATIONSHIP: DOWN GRADIENT (D)

PARAMETER NAME	LOG DATE	SAMPLE ID	UNITS OF MEASURE	PVI	LAB VALUE	PVI	VALIDATED VALUE	RUN TYPE
MAGNESIUM, TOTAL	08/05/91	0001	MG/L		34.4		NA	I *
	08/05/91	0001	UG/L		33400.		33400.	I
	08/05/91	C001	MG/L		34.4		NA	I *
	08/05/91	C001	UG/L		34757.094		NA	I *
	08/05/91	C002	MG/L		34.		NA	I *
	12/16/91	0001	UG/L		35200.		35200.	I
	12/16/91	A001	% RECOVERY		107.		NA	I *
	12/16/91	C001	%DIFFRENCE		0.63		NA	I *
	06/22/92	0001	UG/L		31600.		31600.	I
	06/22/92	A001	% RECOVERY		89.5		NA	I *
	06/22/92	C001	%DIFFRENCE		4.8		NA	I *
	09/16/92	0001	UG/L		32500.		32500.	I
	09/16/92	A001	% RECOVERY		131.		NA	I *
	09/16/92	C001	%DIFFRENCE		10.3		NA	I *
MANGANESE, TOTAL	11/06/90	0001	UG/L		17.		NA	I *
	02/01/91	0001	UG/L		20.2		20.2	I
	02/01/91	A001	% RECOVERY		98.4		NA	I *
	02/01/91	C001	UG/L		19.89		NA	I *
	02/01/91	I001	UG/L		24.8		NA	I *
	05/06/91	0001	UG/L		12.1		NA	I *
	05/06/91	0001	UG/L	B	13.4	B	13.4	I
	08/05/91	0001	MG/L		.0156		NA	I *
	08/05/91	0001	UG/L		14.4		14.4	I
	08/05/91	A001	% RECOVERY		99.8		NA	I *
	08/05/91	A001	% RECOVERY		96.1		NA	I *
	08/05/91	C001	MG/L		.0154		NA	I *
	08/05/91	C001	UG/L		15.33		NA	I *
	12/16/91	0001	UG/L	U	15.0	U	15.0	I
	12/16/91	A001	% RECOVERY		93.8		NA	I *
	12/16/91	C001	%DIFFRENCE	NC	0.00		NA	I *
	06/22/92	0001	UG/L	B	13.0		13.0	I
	06/22/92	A001	% RECOVERY		96.3		NA	I *
	06/22/92	C001	%DIFFRENCE	NC	0.00		NA	I *
	09/16/92	0001	UG/L		17.1		17.1	I
	09/16/92	A001	% RECOVERY		105.		NA	I *
	09/16/92	C001	%DIFFRENCE		26.4		NA	1 *
MANGANESE-54	02/01/91	0001	PCI/L	U	14.		NA	I *
MERCURY, TOTAL	11/06/90	0001	UG/L	U	.2		NA	I *
	02/01/91	0001	UG/L	U	.2	U	.2	I
	02/01/91	C001	UG/L	U	.2		NA	I *
	05/06/91	0001	UG/L	U	.2	U	.2	I
	08/05/91	0001	UG/L	U	.2	U	.2	I
	08/05/91	A001	% RECOVERY		99.1		NA	I *
	08/05/91	C001	UG/L	U	.2		NA	I *
	12/16/91	0001	UG/L	U	0.20	U	0.20	I
	12/16/91	A001	% RECOVERY		105.		NA	I *
	12/16/91	C001	%DIFFRENCE	NC	0.00		NA	I *
	06/22/92	0001	UG/L	U	0.10	UJ	0.10	I
	06/22/92	A001	% RECOVERY		91.8		NA	I *
	06/22/92	C001	%DIFFRENCE	NC	0.00		NA	I *
	09/16/92	0001	UG/L	U	0.10	U	0.10	I
	09/16/92	A001	% RECOVERY		97.4		NA	I *
	09/16/92	C001	%DIFFRENCE	NC	0.00		NA	I *

PARAMETER VALUE INDICATOR (PVI): U - LESS THAN DETECTION LIMIT

GROUNDWATER QUALITY DATA BY LOCATION
SITE: TXT99 OU1 VALIDATED DATA
LOCATION: 0271 71-2
NORTH COORDINATE: 596106.85 FT
EAST COORDINATE: 1495048.14 FT
10/30/90 TO 09/18/92
REPORT DATE: 05/06/93

FORMATION OF COMPLETION: ALLUVIUM (AL)
HYDRAULIC FLOW RELATIONSHIP: DOWN GRADIENT (D)

PARAMETER NAME	LOG DATE	SAMPLE ID	UNITS OF MEASURE	PVI	LAB VALUE	PVI	VALIDATED VALUE	RUN TYPE
MERCURY-203	02/01/91	0001	PCI/L	U	10.		NA	I *
METHOXYCHLOR	11/06/90	0001	UG/L	U	.5		NA	I *
	02/01/91	0001	UG/L	U	.5	U	.5	I
	05/06/91	0001	UG/L	U	.5	U	.5	I
	05/06/91	0001	UG/L	U	7.5	U	7.5	D
	08/05/91	0001	UG/L	U	.5	U	.5	I
	12/16/91	0001	UG/L	U	0.52	U	0.52	I
	06/22/92	0001	UG/L	U	0.51	U	0.51	I
	09/16/92	0001	UG/L	U	0.50	U	0.50	I
N-NITROSO-DI-N-PROPYLAMINE	11/06/90	0001	UG/L	U	10.		NA	I *
	02/01/91	0001	UG/L	U	10.	U	10.	I
	02/01/91	A001	% RECOVERY		63.		NA	I *
	02/01/91	B001	% RECOVERY		58.		NA	I *
	05/06/91	0001	UG/L	U	10.	U	10.	I
	08/05/91	0001	UG/L	U	10.	UJ	10.	I
	08/05/91	A001	% RECOVERY		61.		NA	I *
	08/05/91	B001	% RECOVERY		45.		NA	I *
	12/16/91	0001	UG/L	U	10.	U	10.	I
	12/16/91	A001	% RECOVERY		59.		NA	I *
	12/16/91	B001	% RECOVERY		55.		NA	I *
	06/22/92	0001	UG/L	U	10.	U	10.	I
	06/22/92	A001	% RECOVERY		81.		NA	I *
	06/22/92	B001	% RECOVERY		84.		NA	I *
	09/16/92	0001	UG/L	U	10.	U	10.	I
	09/16/92	A001	% RECOVERY		90.		NA	I *
	09/16/92	B001	% RECOVERY		80.		NA	I *
N-NITROSODIPHENYLAMINE	11/06/90	0001	UG/L	U	10.		NA	I *
	02/01/91	0001	UG/L	U	10.	U	10.	I
	05/06/91	0001	UG/L	U	10.	U	10.	I
	08/05/91	0001	UG/L	U	10.	UJ	10.	I
	12/16/91	0001	UG/L	U	10.	U	10.	I
	06/22/92	0001	UG/L	U	10.	U	10.	I
	09/16/92	0001	UG/L	U	10.	UJ	10.	I
NAPHTHALENE	11/06/90	0001	UG/L	U	10.		NA	I *
	02/01/91	0001	UG/L	U	10.	U	10.	I
	05/06/91	0001	UG/L	U	10.	U	10.	I
	08/05/91	0001	UG/L	U	10.	UJ	10.	I
	12/16/91	0001	UG/L	U	10.	U	10.	I
	06/22/92	0001	UG/L	U	10.	U	10.	I
	09/16/92	0001	UG/L	U	10.	U	10.	I
NICKEL, TOTAL	11/06/90	0001	UG/L	U	20.		NA	I *
	02/01/91	0001	UG/L	U	20.	U	20.	I
	02/01/91	A001	% RECOVERY		100.5		NA	I *
	02/01/91	C001	UG/L	U	20.		NA	I *
	05/06/91	0001	UG/L	B	27.1	B	27.1	I
	08/05/91	0001	UG/L	U	20.	U	20.	I
	08/05/91	A001	% RECOVERY		92.7		NA	I *
	08/05/91	C001	UG/L	U	20.		NA	I *
	12/16/91	0001	UG/L	U	40.0	U	40.0	I
	12/16/91	A001	% RECOVERY		91.6		NA	I *
	12/16/91	C001	%DIFFRENCE	NC	0.00		NA	I *

PARAMETER VALUE INDICATOR (PVI): U - LESS THAN DETECTION LIMIT

GROUNDWATER QUALITY DATA BY LOCATION
SITE: TXT99 OU1 VALIDATED DATA
LOCATION: 0271 71-2
NORTH COORDINATE: 596106.85 FT
EAST COORDINATE: 1495048.14 FT
10/30/90 TO 09/18/92
REPORT DATE: 05/06/93

FORMATION OF COMPLETION: ALLUVIUM (AL)
HYDRAULIC FLOW RELATIONSHIP: DOWN GRADIENT (D)

PARAMETER NAME	LOG DATE	SAMPLE ID	UNITS OF MEASURE	PVI	LAB VALUE	PVI	VALIDATED VALUE	RUN TYPE
NICKEL, TOTAL	06/22/92	0001	UG/L	U	18.0	U	18.0	I
	06/22/92	A001	% RECOVERY		91.7		NA	I *
	06/22/92	C001	%DIFFRENCE	NC	0.00		NA	I *
	09/16/92	0001	UG/L	U	9.0	U	9.0	I
	09/16/92	A001	% RECOVERY		104.		NA	I *
	09/16/92	C001	%DIFFRENCE	NC	0.00		NA	I *
NIOBIUM-95	02/01/91	0001	PCI/L	U	14.		NA	I *
NITRATE	12/16/91	0001	MG/L		2.55		2.55	I
	12/16/91	A001	% RECOVERY		96.3		NA	I *
	12/16/91	B001	% RECOVERY		96.3		NA	I *
NITRATE NITRITE	02/01/91	0001	MG/L		4.03		NA	I *
	05/06/91	0001	MG/L		2.7		NA	I *
	08/05/91	0001	MG/L		1.18		NA	I *
	08/05/91	A001	% RECOVERY		104.2		NA	I *
	08/05/91	B001	% RECOVERY		100.2		NA	I *
	06/22/92	0001	MG/L		2.4		2.4	I
	06/22/92	A001	% RECOVERY		76.9		NA	I *
	06/22/92	B001	% RECOVERY		80.9		NA	I *
	06/22/92	C001	%DIFFRENCE		0.85		NA	I *
	09/16/92	0001	MG/L		2.0		2.0	I
	09/16/92	A001	% RECOVERY		76.2		NA	I *
	09/16/92	B001	% RECOVERY		78.1		NA	I *
	09/16/92	C001	%DIFFRENCE		7.3		NA	I *
NITRITE AS NITROGEN	12/16/91	0001	MG/L	U	.1	U	.1	I
	12/16/91	A001	% RECOVERY		95.7		NA	I *
	12/16/91	B001	% RECOVERY		95.1		NA	I *
NITROBENZENE	11/06/90	0001	UG/L	U	10.		NA	I *
	02/01/91	0001	UG/L	U	10.	U	10.	I
	05/06/91	0001	UG/L	U	10.	U	10.	I
	08/05/91	0001	UG/L	U	10.	UJ	10.	I
	12/16/91	0001	UG/L	U	10.	U	10.	I
	06/22/92	0001	UG/L	U	10.		NA	I *
	09/16/92	0001	UG/L	U	10.		NA	I *
NITROBENZENE-D5	02/01/91	0001	% RECOVERY		74.		NA	I *
	02/01/91	A001	% RECOVERY		70.		NA	I *
	02/01/91	B001	% RECOVERY		69.		NA	I *
	08/05/91	0001	% RECOVERY	*	12.		NA	I *
	08/05/91	A001	% RECOVERY		49.		NA	I *
	08/05/91	B001	% RECOVERY		35.		NA	I *
	12/16/91	0001	% RECOVERY		89.		NA	I *
	12/16/91	A001	% RECOVERY		72.		NA	I *
	12/16/91	B001	% RECOVERY		67.		NA	I *
	06/22/92	0001	% RECOVERY		74.		NA	I *
	06/22/92	A001	% RECOVERY		75.		NA	I *
	06/22/92	B001	% RECOVERY		78.		NA	I *
	09/16/92	0001	% RECOVERY		49.		NA	I *
	09/16/92	A001	% RECOVERY		85.		NA	I *
	09/16/92	B001	% RECOVERY		74.		NA	I *
O-CHLOROFLUROBENZENE	11/06/90	0001	% RECOVERY		97.		NA	I *

PARAMETER VALUE INDICATOR (PVI): U - LESS THAN DETECTION LIMIT

GROUNDWATER QUALITY DATA BY LOCATION
SITE: TXT99 OU1 VALIDATED DATA
LOCATION: 0271 71-2
NORTH COORDINATE: 596106.85 FT
EAST COORDINATE: 1495048.14 FT
10/30/90 TO 09/18/92
REPORT DATE: 05/06/93

FORMATION OF COMPLETION: ALLUVIUM (AL)
HYDRAULIC FLOW RELATIONSHIP: DOWN GRADIENT (D)

PARAMETER NAME	LOG DATE	SAMPLE ID	UNITS OF MEASURE	PVI	LAB VALUE	PVI	VALIDATED VALUE	RUN TYPE
O-CHLOROFLUROBENZENE	11/06/90	A001	% RECOVERY		92.		NA	I *
	11/06/90	B001	% RECOVERY		101.		NA	I *
	02/01/91	0001	% RECOVERY		95.		NA	I *
	05/06/91	0001	% RECOVERY		76.		NA	I *
	08/05/91	0001	% RECOVERY		77.		NA	I *
	08/05/91	A001	% RECOVERY		98.		NA	I *
	08/05/91	B001	% RECOVERY		93.		NA	I *
P-TERPHENYL-d14	02/01/91	0001	% RECOVERY		98.		NA	I *
	02/01/91	A001	% RECOVERY		92.		NA	I *
	02/01/91	B001	% RECOVERY		84.		NA	I *
	12/16/91	0001	% RECOVERY		93.		NA	I *
	12/16/91	A001	% RECOVERY		80.		NA	I *
	12/16/91	B001	% RECOVERY		84.		NA	I *
	06/22/92	0001	% RECOVERY		117.		NA	I *
	06/22/92	A001	% RECOVERY		98.		NA	I *
	06/22/92	B001	% RECOVERY		102.		NA	I *
	09/16/92	0001	% RECOVERY		89.		NA	I *
	09/16/92	A001	% RECOVERY		116.		NA	I *
	09/16/92	B001	% RECOVERY		102.		NA	I *
PENTACHLOROPHENOL	11/06/90	0001	UG/L	U	50.		NA	I *
	02/01/91	0001	UG/L	U	50.	U	50.	I
	02/01/91	A001	% RECOVERY		53.		NA	I *
	02/01/91	B001	% RECOVERY		20.		NA	I *
	05/06/91	0001	UG/L	U	50.	U	50.	I
	08/05/91	0001	UG/L	U	50.	U	50.	I
	08/05/91	A001	% RECOVERY		44.		NA	I *
	08/05/91	B001	% RECOVERY		58.		NA	I *
	12/16/91	0001	UG/L	U	50.	U	50.	I
	12/16/91	A001	% RECOVERY		47.		NA	I *
	12/16/91	B001	% RECOVERY		31.		NA	I *
	06/22/92	0001	UG/L	U	26.	U	26.	I
	06/22/92	A001	% RECOVERY	*	111.		NA	I *
	06/22/92	B001	% RECOVERY		89.		NA	I *
	09/16/92	0001	UG/L	U	26.	U	26.	I
	09/16/92	A001	% RECOVERY		99.		NA	I *
	09/16/92	B001	% RECOVERY		93.		NA	I *
PH	12/16/91	0001	SU		7.20		NA	I *
	06/22/92	0001	SU		7.32		NA	I *
	09/16/92	0001	SU		7.28		NA	I *
PHENANTHRENE	11/06/90	0001	UG/L	U	10.		NA	I *
	02/01/91	0001	UG/L	U	10.	U	10.	I
	05/06/91	0001	UG/L	U	10.	U	10.	I
	08/05/91	0001	UG/L	U	10.	UJ	10.	I
	12/16/91	0001	UG/L	U	10.	U	10.	I
	06/22/92	0001	UG/L	U	10.	U	10.	I
	09/16/92	0001	UG/L	U	10.	U	10.	I
PHENOL	11/06/90	0001	UG/L	U	10.		NA	I *
	02/01/91	0001	UG/L	U	10.	U	10.	I
	02/01/91	A001	% RECOVERY		47.		NA	I *
	02/01/91	B001	% RECOVERY		46.		NA	I *
	05/06/91	0001	UG/L	U	10.	U	10.	I

PARAMETER VALUE INDICATOR (PVI): U - LESS THAN DETECTION LIMIT

GROUNDWATER QUALITY DATA BY LOCATION
SITE: TXT99 OU1 VALIDATED DATA
LOCATION: 0271 71-2
NORTH COORDINATE: 596106.85 FT
EAST COORDINATE: 1495048.14 FT
10/30/90 TO 09/18/92
REPORT DATE: 05/06/93

FORMATION OF COMPLETION: ALLUVIUM (AL)
HYDRAULIC FLOW RELATIONSHIP: DOWN GRADIENT (D)

PARAMETER NAME	LOG DATE	SAMPLE ID	UNITS OF MEASURE	PVI	LAB VALUE	PVI	VALIDATED VALUE	RUN TYPE
PHENOL	08/05/91	0001	UG/L	U	10.	U	10.	I
	08/05/91	A001	% RECOVERY		25.		NA	I *
	08/05/91	B001	% RECOVERY		24.		NA	I *
	12/16/91	0001	UG/L	U	10.	U	10.	I
	12/16/91	A001	% RECOVERY		51.		NA	I *
	12/16/91	B001	% RECOVERY		47.		NA	I *
	06/22/92	0001	UG/L	U	10.	U	10.	I
	06/22/92	A001	% RECOVERY		78.		NA	I *
	06/22/92	B001	% RECOVERY		78.		NA	I *
	09/16/92	0001	UG/L	U	10.	U	10.	I
	09/16/92	A001	% RECOVERY		79.		NA	I *
	09/16/92	B001	% RECOVERY		70.		NA	I *
PHENOL-d5	02/01/91	0001	% RECOVERY		41.		NA	I *
	02/01/91	A001	% RECOVERY		58.		NA	I *
	02/01/91	B001	% RECOVERY		56.		NA	I *
	08/05/91	0001	% RECOVERY		16.		NA	I *
	08/05/91	A001	% RECOVERY		20.		NA	I *
	08/05/91	B001	% RECOVERY		18.		NA	I *
	12/16/91	0001	% RECOVERY		59.		NA	I *
	12/16/91	A001	% RECOVERY		55.		NA	I *
	12/16/91	B001	% RECOVERY		53.		NA	I *
	06/22/92	0001	% RECOVERY		65.		NA	I *
	06/22/92	A001	% RECOVERY		76.		NA	I *
	06/22/92	B001	% RECOVERY		79.		NA	I *
	09/16/92	0001	% RECOVERY		49.		NA	I *
	09/16/92	A001	% RECOVERY		86.		NA	I *
	09/16/92	B001	% RECOVERY		75.		NA	I *
PLUTONIUM-238	11/06/90	0001	PCI/L	U	1.		NA	I *
	02/01/91	0001	PCI/L	U	1.		NA	I *
	08/05/91	0001	PCI/L	U	1.		NA	I *
	12/16/91	0001	PCI/L	U	1.		NA	I *
	06/22/92	0001	PCI/L		0.0		NA	I *
	06/22/92	A001	% RECOVERY		83.		NA	I *
	06/22/92	B001	% RECOVERY		71.		NA	I *
	09/16/92	0001	PCI/L	U	.1		NA	I *
	09/16/92	C001	PCI/L	U	.037		NA	I *
PLUTONIUM-239	08/05/91	A001	STD DEV		-.97		NA	I *
	08/05/91	B001	STD DEV		-.18		NA	I *
	12/16/91	A001	STD DEV		0.		NA	I *
	12/16/91	B001	STD DEV		.79		NA	I *
	09/16/92	A001	STD DEV		-.38		NA	I *
PLUTONIUM-239/240	11/06/90	0001	PCI/L	U	1.		NA	I *
	02/01/91	0001	PCI/L	U	1.		NA	I *
	08/05/91	0001	PCI/L	U	1.		NA	I *
	12/16/91	0001	PCI/L	U	1.		NA	I *
	06/22/92	0001	PCI/L		2.0		NA	I *
	06/22/92	A001	% RECOVERY		83.		NA	I *
	06/22/92	B001	% RECOVERY		71.		NA	I *
	09/16/92	0001	PCI/L	U	.1		NA	I *
	09/16/92	C001	PCI/L	U	.095		NA	I *
POTASSIUM, TOTAL	11/06/90	0001	UG/L	B	3230.		NA	I *

PARAMETER VALUE INDICATOR (PVI): U - LESS THAN DETECTION LIMIT

GROUNDWATER QUALITY DATA BY LOCATION
SITE: TXT99 OU1 VALIDATED DATA
LOCATION: 0271 71-2
NORTH COORDINATE: 596106.85 FT
EAST COORDINATE: 1495048.14 FT
10/30/90 TO 09/18/92
REPORT DATE: 05/06/93

FORMATION OF COMPLETION: ALLUVIUM (AL)
HYDRAULIC FLOW RELATIONSHIP: DOWN GRADIENT (D)

PARAMETER NAME	LOG DATE	SAMPLE ID	UNITS OF MEASURE	PVI	LAB VALUE	PVI	VALIDATED VALUE	RUN TYPE
POTASSIUM, TOTAL	02/01/91	0001	UG/L	B	2470.	UJ	2470.	I
	02/01/91	C001	UG/L	B	2469.57		NA	I *
	02/01/91	I001	UG/L		3560.		NA	I *
	05/06/91	0001	UG/L	B	3190.	B	3190.	I
	05/06/91	I001	UG/L		3100.		NA	I *
	08/05/91	0001	MG/L		3.8		NA	I *
	08/05/91	0001	UG/L		3650.		3650.	I
	08/05/91	C001	MG/L		3.71		NA	I *
	08/05/91	C001	UG/L		3761.		NA	I *
	12/16/91	0001	UG/L	U	5000.	U	5000.	I
	12/16/91	A001	% RECOVERY		107.		NA	I *
	12/16/91	C001	%DIFFRENCE	NC	0.00		NA	I *
	06/22/92	0001	UG/L	B	3160.		3160.	I
	06/22/92	A001	% RECOVERY		101.		NA	I *
	06/22/92	C001	%DIFFRENCE	NC	0.00		NA	I *
	09/16/92	0001	UG/L		2780.	UJ	2780.00	I
	09/16/92	A001	% RECOVERY		111.		NA	I *
	09/16/92	C001	%DIFFRENCE		24.0		NA	I *
POTASSIUM-40	02/01/91	0001	PCI/L	U	140.		NA	I *
	09/16/92	0001	PCI/L	U	351.		NA	I *
	09/16/92	C001	PCI/L	U	259.		NA	I *
PYRENE	11/06/90	0001	UG/L	U	10.		NA	I *
	02/01/91	0001	UG/L	U	10.	U	10.	I
	02/01/91	A001	% RECOVERY		76.		NA	I *
	02/01/91	B001	% RECOVERY		71.		NA	I *
	05/06/91	0001	UG/L	U	10.	U	10.	I
	08/05/91	0001	UG/L	U	10.	UJ	10.	I
	08/05/91	A001	% RECOVERY		118.		NA	I *
	08/05/91	B001	% RECOVERY		111.		NA	I *
	12/16/91	0001	UG/L	U	10.	U	10.	I
	12/16/91	A001	% RECOVERY		73.		NA	I *
	12/16/91	B001	% RECOVERY		75.		NA	I *
	06/22/92	0001	UG/L	U	10.	U	10.	I
	06/22/92	A001	% RECOVERY		102.		NA	I *
	06/22/92	B001	% RECOVERY		114.		NA	I *
	09/16/92	0001	UG/L	U	10.	U	10.	I
	09/16/92	A001	% RECOVERY		103.		NA	I *
	09/16/92	B001	% RECOVERY		96.		NA	I *
RADIUM-226	11/06/90	0001	PCI/L	U	1.		NA	I *
	02/01/91	0001	PCI/L	U	1.		NA	I *
	08/05/91	0001	PCI/L	U	1.		NA	I *
	08/05/91	A001	STD DEV		.44		NA	I *
	08/05/91	B001	STD DEV		-1.22		NA	I *
	12/16/91	0001	PCI/L	U	1.		NA	I *
	12/16/91	A001	STD DEV		-.87		NA	I *
	12/16/91	B001	STD DEV		.46		NA	I *
	06/22/92	0001	PCI/L		0.3		NA	I *
	06/22/92	A001	% RECOVERY		100.		NA	I *
	06/22/92	B001	% RECOVERY		104.		NA	I *
	09/16/92	0001	PCI/L		.303		NA	I *
	09/16/92	A001	STD DEV		.47		NA	I *
	09/16/92	C001	PCI/L		.282		NA	I *
REDOX POTENTIAL	12/16/91	0001	MVOLTS		123		NA	I *

PARAMETER VALUE INDICATOR (PVI): U - LESS THAN DETECTION LIMIT

GROUNDWATER QUALITY DATA BY LOCATION
SITE: TXT99 OU1 VALIDATED DATA
LOCATION: 0271 71-2
NORTH COORDINATE: 596106.85 FT
EAST COORDINATE: 1495048.14 FT
10/30/90 TO 09/18/92
REPORT DATE: 05/06/93

FORMATION OF COMPLETION: ALLUVIUM (AL)
HYDRAULIC FLOW RELATIONSHIP: DOWN GRADIENT (D)

PARAMETER NAME	LOG DATE	SAMPLE ID	UNITS OF MEASURE	PVI	LAB VALUE	PVI	VALIDATED VALUE	RUN TYPE
REDOX POTENTIAL	06/22/92	0001	MVOLTS		0.3		NA	I *
	09/16/92	0001	MVOLTS		-0.6		NA	I *
RUTHENIUM-103	02/01/91	0001	PCI/L	U	11.		NA	I *
RUTHENIUM-106	02/01/91	0001	PCI/L	U	140.		NA	I *
SCANDIUM-46	02/01/91	0001	PCI/L	U	17.		NA	I *
SELENIUM, TOTAL	11/06/90	0001	UG/L	U	2.		NA	I *
	02/01/91	0001	UG/L	U	2.	UJ	2.0	I
	02/01/91	A001	% RECOVERY		62.		NA	I *
	02/01/91	C001	UG/L	U	2.		NA	I *
	05/06/91	0001	UG/L	U	2.	U	2.	I
	08/05/91	0001	UG/L		2.	UJ	2.	I
	08/05/91	A001	% RECOVERY		70.7		NA	I *
	08/05/91	C001	UG/L	U	2.		NA	I *
	08/05/91	D001	% RECOVERY		96.3		NA	I *
	12/16/91	0001	UG/L	U	5.0	UJ	2.	I
	12/16/91	A001	% RECOVERY		96.0		NA	I *
	12/16/91	C001	%DIFFRENCE	NC	0.00		NA	I *
	06/22/92	0001	UG/L	U	2.0	U	2.0	I
	06/22/92	A001	% RECOVERY		90.0		NA	I *
	06/22/92	C001	%DIFFRENCE	NC	0.00		NA	I *
	09/16/92	0001	UG/L	U	2.0	UJ	2.00	I
	09/16/92	A001	% RECOVERY		89.0		NA	I *
	09/16/92	C001	%DIFFRENCE	NC	0.00		NA	I *
SILVER, TOTAL	11/06/90	0001	UG/L		16.9		NA	I *
	02/01/91	0001	UG/L	U	5.	U	5.	I
	02/01/91	A001	% RECOVERY		104.1		NA	I *
	02/01/91	C001	UG/L	U	5.		NA	I *
	05/06/91	0001	UG/L		24.2		24.2	I
	08/05/91	0001	UG/L		20.9		20.9	I
	08/05/91	A001	% RECOVERY		94.4		NA	I *
	08/05/91	C001	UG/L		23.198		NA	I *
	12/16/91	0001	UG/L	U	10.0	U	10.0	I
	12/16/91	A001	% RECOVERY		90.8		NA	I *
	12/16/91	C001	%DIFFRENCE	NC	0.00		NA	I *
	06/22/92	0001	UG/L	U	6.0	U	6.0	I
	06/22/92	A001	% RECOVERY		90.2		NA	I *
	06/22/92	C001	%DIFFRENCE	NC	0.00		NA	I *
	09/16/92	0001	UG/L	U	3.0	UJ	3.00	I
	09/16/92	A001	% RECOVERY		102.		NA	I *
	09/16/92	C001	%DIFFRENCE	NC	0.00		NA	I *
SILVER-110	02/01/91	0001	PCI/L	U	49.		NA	I *
SODIUM, TOTAL	11/06/90	0001	UG/L		66500.		NA	I *
	02/01/91	0001	UG/L		82400.		82400.	I
	02/01/91	C001	UG/L		81785.82		NA	I *
	02/01/91	I001	UG/L		78000.		NA	I *
	05/06/91	0001	UG/L		73200.		NA	I *
	05/06/91	0001	UG/L		71400.		71400.	I
	08/05/91	0001	MG/L		64.8		NA	I *
	08/05/91	0001	UG/L		64400.		64400.	I

PARAMETER VALUE INDICATOR (PVI): U - LESS THAN DETECTION LIMIT

GROUNDWATER QUALITY DATA BY LOCATION
SITE: TXT99 OU1 VALIDATED DATA
LOCATION: 0271 71-2
NORTH COORDINATE: 596106.85 FT
EAST COORDINATE: 1495048.14 FT
10/30/90 TO 09/18/92
REPORT DATE: 05/06/93

FORMATION OF COMPLETION: ALLUVIUM (AL)
HYDRAULIC FLOW RELATIONSHIP: DOWN GRADIENT (D)

PARAMETER NAME	LOG DATE	SAMPLE ID	UNITS OF MEASURE	PVI	LAB VALUE	PVI	VALIDATED VALUE	RUN TYPE
SODIUM, TOTAL	08/05/91	C001	MG/L		64.8		NA	I *
	08/05/91	C001	UG/L		66658.336		NA	I *
	08/05/91	C002	MG/L		64.		NA	I *
	12/16/91	0001	UG/L		72800.		72800.	I
	12/16/91	A001	% RECOVERY		110.		NA	I *
	12/16/91	C001	%DIFFRENCE		0.17		NA	I *
	06/22/92	0001	UG/L		64800.		64800.	I
	06/22/92	A001	% RECOVERY		82.4		NA	I *
	06/22/92	C001	%DIFFRENCE		4.4		NA	I *
	09/16/92	0001	UG/L		61800.		61800.	I
	09/16/92	A001	% RECOVERY		165.		NA	I *
	09/16/92	C001	%DIFFRENCE		15.1		NA	I *
SODIUM-22	02/01/91	0001	PCI/L	U	9.1		NA	I *
SPECIFIC CONDUCTANCE	12/16/91	0001	UMHOS/CM		760		NA	I *
	06/22/92	0001	UMHOS/CM		910		NA	I *
	09/16/92	0001	UMHOS/CM		1000		NA	I *
STRONTIUM-85	02/01/91	0001	PCI/L		25.		NA	I *
STRONTIUM-90	11/06/90	0001	PCI/L	U	5.		NA	I *
	02/01/91	0001	PCI/L	U	2.		NA	I *
	08/05/91	0001	PCI/L	U	1.		NA	I *
	08/05/91	A001	STD DEV		1.16		NA	I *
	08/05/91	B001	STD DEV		1.3		NA	I *
	12/16/91	0001	PCI/L	U	5.		NA	I *
	06/22/92	0001	PCI/L		0.0		NA	I *
	09/16/92	0001	PCI/L	U	.56		NA	I *
	09/16/92	A001	STD DEV		2.25		NA	I *
	09/16/92	C001	PCI/L	U	.49		NA	I *
SULFATE	02/01/91	0001	MG/L		80.		NA	I *
	05/06/91	0001	MG/L		74.5		NA	I *
	08/05/91	0001	MG/L		62.2		NA	I *
	08/05/91	A001	% RECOVERY		83.8		NA	I *
	08/05/91	B001	% RECOVERY		84.6		NA	I *
	12/16/91	0001	MG/L		70.1		70.1	I
	12/16/91	A001	% RECOVERY		85.4		NA	I *
	12/16/91	B001	% RECOVERY		89.		NA	I *
	06/22/92	0001	MG/L		59.0		59.0	I
	06/22/92	A001	% RECOVERY		95.4		NA	I *
	06/22/92	B001	% RECOVERY		94.0		NA	I *
	06/22/92	C001	%DIFFRENCE		7.1		NA	I *
	09/16/92	0001	MG/L		72.1		72.1	I
	09/16/92	A001	% RECOVERY		90.4		NA	I *
	09/16/92	B001	% RECOVERY		94.1		NA	I *
	09/16/92	C001	%DIFFRENCE		5.2		NA	I *
TEMPERATURE	12/16/91	0001	DEG C		14.0		NA	I *
	06/22/92	0001	DEG C		19.5		NA	I *
	09/16/92	0001	DEG C		19.9		NA	I *
TETRACHLORO-M-XYLENE	06/22/92	0001	% RECOVERY		90.		NA	I *
	06/22/92	0001	% RECOVERY		135.		NA	X1*
	06/22/92	A001	% RECOVERY		85.		NA	I *

PARAMETER VALUE INDICATOR (PVI): U - LESS THAN DETECTION LIMIT

GROUNDWATER QUALITY DATA BY LOCATION
SITE: TXT99 OU1 VALIDATED DATA
LOCATION: 0271 71-2
NORTH COORDINATE: 596106.85 FT
EAST COORDINATE: 1495048.14 FT
10/30/90 TO 09/18/92
REPORT DATE: 05/06/93

FORMATION OF COMPLETION: ALLUVIUM (AL)
HYDRAULIC FLOW RELATIONSHIP: DOWN GRADIENT (D)

PARAMETER NAME	LOG DATE	SAMPLE ID	UNITS OF MEASURE	PVI	LAB VALUE	PVI	VALIDATED VALUE	RUN TYPE
TETRACHLORO-M-XYLENE	06/22/92	A001	% RECOVERY	*	170.		NA	X1*
	06/22/92	B001	% RECOVERY		85.		NA	I *
	06/22/92	B001	% RECOVERY	*	185.		NA	X1*
	09/16/92	0001	% RECOVERY		65.		NA	I *
	09/16/92	0001	% RECOVERY		60.		NA	X1*
	09/16/92	A001	% RECOVERY		80.		NA	I *
	09/16/92	B001	% RECOVERY		80.		NA	I *
	09/16/92	B001	% RECOVERY		70.		NA	X1*
TETRACHLOROETHENE	11/06/90	0001	UG/L		1.2	J	1.2	I
	02/01/91	0001	UG/L		.7		.7	I
	05/06/91	0001	UG/L		.8	J	.8	I
	08/05/91	0001	UG/L		1.2	J	1.2	I
	12/16/91	0001	UG/L	U	1.0	U	1.0	I
	06/22/92	0001	UG/L		0.60	J	0.60	I
	09/16/92	0001	UG/L		0.44	UJ	0.44	I
THALLIUM, TOTAL	11/06/90	0001	UG/L	U	2.		NA	I *
	02/01/91	0001	UG/L	U	2.	UJ	2.0	I
	02/01/91	A001	% RECOVERY		110.		NA	I *
	02/01/91	C001	UG/L	U	2.		NA	I *
	05/06/91	0001	UG/L	U	2.	U	10.	I
	08/05/91	0001	UG/L	U	2.	U	2.	I
	08/05/91	A001	% RECOVERY		88.4		NA	I *
	08/05/91	C001	UG/L	U	2.		NA	I *
	12/16/91	0001	UG/L	U	10.0	UJ	2.	I
	12/16/91	A001	% RECOVERY		58.4		NA	I *
	12/16/91	C001	%DIFFRENCE	NC	0.00		NA	I *
	06/22/92	0001	UG/L	U	2.0	U	2.0	I
	06/22/92	A001	% RECOVERY		95.0		NA	I *
	06/22/92	C001	%DIFFRENCE	NC	0.00		NA	I *
	09/16/92	0001	UG/L	U	2.0	UJ	2.00	I
	09/16/92	A001	% RECOVERY		62.8		NA	I *
	09/16/92	C001	%DIFFRENCE	NC	0.00		NA	I *
THORIUM-228	11/06/90	0001	PCI/L	U	1.		NA	I *
	02/01/91	0001	PCI/L	U	1.		NA	I *
	08/05/91	0001	PCI/L		2.17		NA	I *
	12/16/91	0001	PCI/L	U	1.		NA	I *
	06/22/92	0001	PCI/L		0.0		NA	I *
	06/22/92	A001	% RECOVERY		87.		NA	I *
	06/22/92	B001	% RECOVERY		96.		NA	I *
	09/16/92	0001	PCI/L	U	.2		NA	I *
	09/16/92	C001	PCI/L	U	.21		NA	I *
THORIUM-230	11/06/90	0001	PCI/L	U	1.		NA	I *
	02/01/91	0001	PCI/L		1.5		NA	I *
	08/05/91	0001	PCI/L	U	1.		NA	I *
	12/16/91	0001	PCI/L		1.99		NA	I *
	06/22/92	0001	PCI/L		0.0		NA	I *
	06/22/92	A001	% RECOVERY		87.		NA	I *
	06/22/92	B001	% RECOVERY		96.		NA	I *
	09/16/92	0001	PCI/L		.142		NA	I *
	09/16/92	C001	PCI/L		.195		NA	I *
THORIUM-232	11/06/90	0001	PCI/L	U	1.		NA	I *

PARAMETER VALUE INDICATOR (PVI): U - LESS THAN DETECTION LIMIT

GROUNDWATER QUALITY DATA BY LOCATION
SITE: TXT99 OU1 VALIDATED DATA
LOCATION: 0271 71-2
NORTH COORDINATE: 596106.85 FT
EAST COORDINATE: 1495048.14 FT
10/30/90 TO 09/18/92
REPORT DATE: 05/06/93

FORMATION OF COMPLETION: ALLUVIUM (AL)
HYDRAULIC FLOW RELATIONSHIP: DOWN GRADIENT (D)

PARAMETER NAME	LOG DATE	SAMPLE ID	UNITS OF MEASURE	PVI	LAB VALUE	PVI	VALIDATED VALUE	RUN TYPE
THORIUM-232	02/01/91	0001	PCI/L	U	1.		NA	I *
	08/05/91	0001	PCI/L	U	1.		NA	I *
	08/05/91	A001	STD DEV		.76		NA	I *
	08/05/91	B001	STD DEV		-.31		NA	I *
	12/16/91	0001	PCI/L	U	1.		NA	I *
	12/16/91	A001	STD DEV		0.		NA	I *
	12/16/91	B001	STD DEV		-.93		NA	I *
	06/22/92	0001	PCI/L		0.0		NA	I *
	06/22/92	A001	% RECOVERY		87.		NA	I *
	06/22/92	B001	% RECOVERY		96.		NA	I *
	09/16/92	0001	PCI/L	U	.14		NA	I *
	09/16/92	A001	STD DEV		-.14		NA	I *
	09/16/92	C001	PCI/L	U	.16		NA	I *
TIN-113	02/01/91	0001	PCI/L	U	15.		NA	I *
TIN-126	02/01/91	0001	PCI/L	U	12.		NA	I *
TOLUENE	11/06/90	0001	UG/L	U	2.	U	2.	I
	02/01/91	0001	UG/L	U	2.	U	2.	I
	05/06/91	0001	UG/L	U	2.	UJ	2.	I
	08/05/91	0001	UG/L	U	2.	UJ	2.	I
	12/16/91	0001	UG/L	U	1.0	U	1.0	I
	12/16/91	A001	% RECOVERY		113.		NA	I *
	12/16/91	B001	% RECOVERY		111.		NA	I *
	06/22/92	0001	UG/L	U	2.0	UJ	2.0	I
	09/16/92	0001	UG/L	U	2.0	UJ	2.0	I
TOTAL XYLENES	11/06/90	0001	UG/L	U	1.	U	1.	I
	02/01/91	0001	UG/L	U	1.	U	1.	I
	05/06/91	0001	UG/L	U	1.	UJ	1.	I
	08/05/91	0001	UG/L	U	1.	U	1.	I
	12/16/91	0001	UG/L	U	2.0	U	2.0	I
	12/16/91	A001	% RECOVERY		99.		NA	I *
	12/16/91	B001	% RECOVERY		97.		NA	I *
	06/22/92	0001	UG/L	U	2.0	U	2.0	I
	09/16/92	0001	UG/L	U	2.0	UJ	2.0	I
TOXAPHENE	11/06/90	0001	UG/L	U	1.		NA	I *
	02/01/91	0001	UG/L	U	1.	U	1.	I
	05/06/91	0001	UG/L	U	1.	U	1.	I
	05/06/91	0001	UG/L	U	15.	U	15.	D
	08/05/91	0001	UG/L	U	2.4	U	2.4	I
	12/16/91	0001	UG/L	U	1.0	U	1.0	I
	06/22/92	0001	UG/L	U	5.1	U	5.1	I
	09/16/92	0001	UG/L	U	5.0	U	5.0	I
TRICHLOROETHENE	11/06/90	0001	UG/L		3.9	J	3.9	I
	11/06/90	A001	% RECOVERY		81.		NA	I *
	11/06/90	B001	% RECOVERY		81.		NA	I *
	02/01/91	0001	UG/L		2.1		2.1	I
	05/06/91	0001	UG/L		3.8	J	3.8	I
	08/05/91	0001	UG/L		4.6	J	4.6	I
	08/05/91	A001	% RECOVERY		94.		NA	I *
	08/05/91	B001	% RECOVERY		94.		NA	I *
	12/16/91	0001	UG/L		2.4		2.4	I

PARAMETER VALUE INDICATOR (PVI): U - LESS THAN DETECTION LIMIT

GROUNDWATER QUALITY DATA BY LOCATION
SITE: TXT99 OU1 VALIDATED DATA
LOCATION: 0271 71-2
NORTH COORDINATE: 596106.85 FT
EAST COORDINATE: 1495048.14 FT
10/30/90 TO 09/18/92
REPORT DATE: 05/06/93

FORMATION OF COMPLETION: ALLUVIUM (AL)
HYDRAULIC FLOW RELATIONSHIP: DOWN GRADIENT (D)

PARAMETER NAME	LOG DATE	SAMPLE ID	UNITS OF MEASURE	PVI	LAB VALUE	PVI	VALIDATED VALUE	RUN TYPE
TRICHLOROETHENE	06/22/92	0001	UG/L		1.8	J	1.8	I
	06/22/92	A001	% RECOVERY		92.		NA	I *
	06/22/92	B001	% RECOVERY		103.		NA	I *
	09/16/92	0001	UG/L		1.7	UJ	1.7	I
	09/16/92	A001	% RECOVERY		81.		NA	I *
	09/16/92	B001	% RECOVERY		91.		NA	I *
TRICHLOROFLUOROMETHANE	11/06/90	0001	UG/L	U	2.	U	2.	I
	02/01/91	0001	UG/L	U	2.	U	2.	I
	05/06/91	0001	UG/L	U	2.	U	2.	I
	08/05/91	0001	UG/L	U	2.	U	2.	I
	12/16/91	0001	UG/L	U	2.0	U	2.0	I
	06/22/92	0001	UG/L	U	2.0		NA	I
	09/16/92	0001	UG/L	U	2.0	U	2.0	I
TRIFLUOROTOLUENE	12/16/91	0001	% RECOVERY		113.		NA	I *
	12/16/91	A001	% RECOVERY		114.		NA	I *
	12/16/91	B001	% RECOVERY		114.		NA	I *
	06/22/92	0001	% RECOVERY		102.		NA	I *
	06/22/92	A001	% RECOVERY		121.		NA	I *
	06/22/92	B001	% RECOVERY		130.		NA	I *
	09/16/92	0001	% RECOVERY		66.		NA	I *
	09/16/92	A001	% RECOVERY	*	52.		NA	I *
	09/16/92	B001	% RECOVERY	*	54.		NA	I *
TRITIUM	11/06/90	0001	PCI/L		3110.		NA	I *
	02/01/91	0001	PCI/ML		7.2		NA	I *
	08/05/91	0001	PCI/L		2340.		NA	I *
	08/05/91	A001	STD DEV		-.5		NA	I *
	08/05/91	B001	STD DEV		-.7		NA	I *
	12/16/91	0001	PCI/L		2530.		NA	I *
	12/16/91	A001	STD DEV		-.05		NA	I *
	12/16/91	B001	STD DEV		.24		NA	I *
	06/22/92	0001	PCI/L		1800.		NA	I *
	06/22/92	A001	% RECOVERY		100.		NA	I *
	06/22/92	B001	% RECOVERY		108.		NA	I *
	09/16/92	0001	PCI/L		1970.		NA	I *
	09/16/92	A001	STD DEV		-.25		NA	I *
	09/16/92	C001	PCI/L		2120.		NA	I *
URANIUM-234	11/06/90	0001	PCI/L	U	1.		NA	I *
	02/01/91	0001	PCI/L		4.8		NA	I *
	08/05/91	0001	PCI/L		1.38		NA	I *
	12/16/91	0001	PCI/L		8.14		NA	I *
	06/22/92	0001	PCI/L		0.5		NA	I *
	06/22/92	A001	% RECOVERY		110.		NA	I *
	06/22/92	B001	% RECOVERY		89.		NA	I *
	06/22/92	C001	PCI/L		0.1		NA	I *
	09/16/92	0001	PCI/L	U	.33		NA	I *
	09/16/92	C001	PCI/L	U	.25		NA	I *
URANIUM-235	11/06/90	0001	PCI/L	U	1.		NA	I *
	02/01/91	0001	PCI/L		1.4		NA	I *
	06/22/92	0001	PCI/L		0.0		NA	I *
	06/22/92	A001	% RECOVERY		91.		NA	I *
	06/22/92	B001	% RECOVERY		130.		NA	I *

PARAMETER VALUE INDICATOR (PVI): U - LESS THAN DETECTION LIMIT

GROUNDWATER QUALITY DATA BY LOCATION
SITE: TXT99 OU1 VALIDATED DATA
LOCATION: 0271 71-2
NORTH COORDINATE: 596106.85 FT
EAST COORDINATE: 1495048.14 FT
10/30/90 TO 09/18/92
REPORT DATE: 05/06/93

FORMATION OF COMPLETION: ALLUVIUM (AL)
HYDRAULIC FLOW RELATIONSHIP: DOWN GRADIENT (D)

PARAMETER NAME	LOG DATE	SAMPLE ID	UNITS OF MEASURE	PVI	LAB VALUE	PVI	VALIDATED VALUE	RUN TYPE
URANIUM-235	06/22/92	C001	PCI/L		0.0		NA	I *
URANIUM-235/236	08/05/91	0001	PCI/L	U	1.		NA	I *
	12/16/91	0001	PCI/L	U	1.		NA	I *
	09/16/92	0001	PCI/L	U	.19		NA	I *
	09/16/92	C001	PCI/L	U	.2		NA	I *
URANIUM-238	11/06/90	0001	PCI/L	U	1.		NA	I *
	02/01/91	0001	PCI/L		2.		NA	I *
	08/05/91	0001	PCI/L	U	1.		NA	I *
	12/16/91	0001	PCI/L		8.25		NA	I *
	12/16/91	A001	STD DEV		-1.35		NA	I *
	12/16/91	B001	STD DEV		-1.18		NA	I *
	06/22/92	0001	PCI/L		0.2		NA	I *
	06/22/92	A001	% RECOVERY		100.		NA	I *
	06/22/92	B001	% RECOVERY		82.		NA	I *
	06/22/92	C001	PCI/L		0.0		NA	I *
	09/16/92	0001	PCI/L		.348		NA	I *
	09/16/92	A001	STD DEV		.28		NA	I *
	09/16/92	C001	PCI/L		.211		NA	I *
VANADIUM, TOTAL	11/06/90	0001	UG/L	U	10.		NA	I *
	02/01/91	0001	UG/L	U	10.	U	10.	I
	02/01/91	A001	% RECOVERY		99.3		NA	I *
	02/01/91	C001	UG/L	U	10.		NA	I *
	05/06/91	0001	UG/L	B	14.6	B	14.6	I
	08/05/91	0001	UG/L		11.7		11.7	I
	08/05/91	A001	% RECOVERY		94.6		NA	I *
	08/05/91	C001	UG/L		13.214		NA	I *
	12/16/91	0001	UG/L	U	50.0	UJ	33.8	I
	12/16/91	A001	% RECOVERY		99.1		NA	I *
	12/16/91	C001	%DIFFRENCE	NC	0.00		NA	I *
	06/22/92	0001	UG/L		24.4	UJ	24.40	I
	06/22/92	A001	% RECOVERY		97.5		NA	I *
	06/22/92	C001	%DIFFRENCE		1.5		NA	I *
	09/16/92	0001	UG/L		10.3	UJ	10.30	I
	09/16/92	A001	% RECOVERY		96.1		NA	I *
	09/16/92	C001	%DIFFRENCE		0.00		NA	I *
VINYL CHLORIDE	11/06/90	0001	UG/L	U	1.8	U	1.8	I
	11/06/90	A001	% RECOVERY		85.		NA	I *
	11/06/90	B001	% RECOVERY		91.		NA	I *
	02/01/91	0001	UG/L	U	1.8	UJ	1.8	I
	05/06/91	0001	UG/L	U	1.8	U	1.8	I
	08/05/91	0001	UG/L	U	1.8	U	1.8	I
	08/05/91	A001	% RECOVERY		100.		NA	I *
	08/05/91	B001	% RECOVERY		99.		NA	I *
	12/16/91	0001	UG/L	U	2.0	U	2.0	I
	06/22/92	0001	UG/L	U	1.8	UJ	1.8	I
	06/22/92	A001	% RECOVERY	NS	0.00		NA	I *
	06/22/92	B001	% RECOVERY	NS	0.00		NA	I *
	09/16/92	0001	UG/L	U	1.8	UJ	1.8	I
	09/16/92	A001	% RECOVERY		115.		NA	I *
	09/16/92	B001	% RECOVERY		116.		NA	I *
YTTRIUM-88	02/01/91	0001	PCI/L	U	16.		NA	I *

PARAMETER VALUE INDICATOR (PVI): U - LESS THAN DETECTION LIMIT

GROUNDWATER QUALITY DATA BY LOCATION
SITE: TXT99 OU1 VALIDATED DATA
LOCATION: 0271 71-2
NORTH COORDINATE: 596106.85 FT
EAST COORDINATE: 1495048.14 FT
10/30/90 TO 09/18/92
REPORT DATE: 05/06/93

FORMATION OF COMPLETION: ALLUVIUM (AL)
HYDRAULIC FLOW RELATIONSHIP: DOWN GRADIENT (D)

PARAMETER NAME	LOG DATE	SAMPLE ID	UNITS OF MEASURE	PVI	LAB VALUE	PVI	VALIDATED VALUE	RUN TYPE
ZINC, TOTAL	11/06/90	0001	UG/L		20.3		NA	I *
	02/01/91	0001	UG/L		57.7	J	57.7	I
	02/01/91	A001	% RECOVERY		102.1		NA	I *
	02/01/91	C001	UG/L		142.16		NA	I *
	05/06/91	0001	UG/L	B	11.9	UJ	11.9	I
	08/05/91	0001	UG/L		9.7		9.7	I
	08/05/91	A001	% RECOVERY		92.5		NA	I *
	08/05/91	C001	UG/L		6.667		NA	I *
	12/16/91	0001	UG/L	U	20.0	U	20.0	I
	12/16/91	A001	% RECOVERY		93.0		NA	I *
	12/16/91	C001	%DIFFRENCE	NC	0.00		NA	I *
	06/22/92	0001	UG/L		28.9		28.9	I
	06/22/92	A001	% RECOVERY		90.3		NA	I *
	06/22/92	C001	%DIFFRENCE		17.7		NA	I *
	09/16/92	0001	UG/L		31.1	UJ	31.10	I
	09/16/92	A001	% RECOVERY		105.		NA	I *
	09/16/92	C001	%DIFFRENCE		26.5		NA	I *
ZINC-65	02/01/91	0001	PCI/L	U	15.		NA	I *
ZIRCONIUM-95	02/01/91	0001	PCI/L	U	28.		NA	I *

PARAMETER VALUE INDICATOR (PVI): U - LESS THAN DETECTION LIMIT

GROUNDWATER QUALITY DATA BY LOCATION
SITE: TXT99 OU1 VALIDATED DATA
LOCATION: 0276 76-2
NORTH COORDINATE: 596061.52 FT
EAST COORDINATE: 1495042.82 FT
10/30/90 TO 09/18/92
REPORT DATE: 05/06/93

FORMATION OF COMPLETION: NO RECOVERY OF DATA FOR CLASSIFYING (NR)
HYDRAULIC FLOW RELATIONSHIP: ON SITE (O)

PARAMETER NAME	LOG DATE	SAMPLE ID	UNITS OF MEASURE	PVI	LAB VALUE	PVI	VALIDATED VALUE	RUN TYPE
IRON, TOTAL	05/06/91	0001	UG/L	UJ	19.9	UJ	19.9	I

PARAMETER VALUE INDICATOR (PVI): U - LESS THAN DETECTION LIMIT

GROUNDWATER QUALITY DATA BY LOCATION
SITE: TXT99 OU1 VALIDATED DATA
LOCATION: 0301
NORTH COORDINATE: 597872.78 FT
EAST COORDINATE: 1494179.84 FT
10/30/90 TO 09/18/92
REPORT DATE: 05/06/93

FORMATION OF COMPLETION: ALLUVIUM (AL)
HYDRAULIC FLOW RELATIONSHIP: DOWN GRADIENT (D)

PARAMETER NAME	LOG DATE	SAMPLE ID	UNITS OF MEASURE	PVI	LAB VALUE	PVI	VALIDATED VALUE	RUN TYPE
1,1,1,2-TETRACHLOROETHANE	11/05/90	0001	UG/L	U	1.	UJ	1.	I
	05/08/91	0001	UG/L	U	.3	UJ	.3	I
	12/10/91	0001	UG/L	U	1.0	UJ	1.0	I
1,1,1-TRICHLOROETHANE	11/05/90	0001	UG/L	U	.3	U	.3	I
	11/05/90	A001	% RECOVERY		110.		NA	I *
	11/05/90	B001	% RECOVERY		110.		NA	I *
	05/08/91	0001	UG/L	U	.3	U	.3	I
	12/10/91	0001	UG/L	U	1.0	UJ	1.0	I
1,1,2,2-TETRACHLOROETHANE	11/05/90	0001	UG/L	U	.3	U	.3	I
	05/08/91	0001	UG/L	U	.3	UJ	.3	I
	12/10/91	0001	UG/L	U	1.0	UJ	1.0	I
1,1,2-TRICHLOROETHANE	11/05/90	0001	UG/L	U	.2	U	.2	I
	05/08/91	0001	UG/L	U	.2	U	.2	I
	12/10/91	0001	UG/L	U	1.0	UJ	1.0	I
1,1-DICHLOROETHANE	11/05/90	0001	UG/L	U	.7	U	.7	I
	05/08/91	0001	UG/L	U	.7	U	.7	I
	12/10/91	0001	UG/L	U	1.0	U	1.0	I
1,1-DICHLOROETHENE	11/05/90	0001	UG/L	U	1.3	UJ	1.3	I
	11/05/90	A001	% RECOVERY		150.		NA	I *
	11/05/90	B001	% RECOVERY		150.		NA	I *
	05/08/91	0001	UG/L	U	1.3	U	1.3	I
	12/10/91	0001	UG/L	U	1.0	U	1.0	I
1,2,3-TRICHLOROPROPANE	11/05/90	0001	UG/L	U	1.	UJ	1.	I
	05/08/91	0001	UG/L	U	1.	UJ	1.	I
	12/10/91	0001	UG/L	U	1.0	UJ	1.0	I
1,2,4-TRICHLOROBENZENE	11/05/90	0001	UG/L	U	10.	U	10.	I
1,2-DICHLOROBENZENE	11/05/90	0001	UG/L	U	1.5	U	1.5	I
	11/05/90	S001	UG/L	U	10.	U	10.	I
	05/08/91	0001	UG/L	U	1.5	U	1.5	I
	12/10/91	0001	UG/L	U	1.0	U	1.0	I
1,2-DICHLOROETHANE	11/05/90	0001	UG/L	U	.3	U	.3	I
	11/05/90	A001	% RECOVERY		98.		NA	I *
	11/05/90	B001	% RECOVERY		110.		NA	I *
	05/08/91	0001	UG/L	U	.3	U	.3	I
	12/10/91	0001	UG/L	U	1.0	UJ	1.0	I
1,2-DICHLOROETHENE	05/08/91	0001	UG/L	U	1.	U	1.	I
1,2-DICHLOROPROPANE	11/05/90	0001	UG/L	U	.4	U	.4	I
	05/08/91	0001	UG/L	U	.4	U	.4	I
	12/10/91	0001	UG/L	U	1.0	UJ	1.0	I
1,2-TRANS-DICHLOROETHENE	11/05/90	0001	UG/L	U	1.	U	1.	I
	05/08/91	0001	UG/L	U	1.	U	1.	I
	12/10/91	0001	UG/L	U	1.0	UJ	1.0	I
1,3-CIS-DICHLOROPROPENE	11/05/90	0001	UG/L	U	3.4	U	3.4	I

PARAMETER VALUE INDICATOR (PVI): U - LESS THAN DETECTION LIMIT

GROUNDWATER QUALITY DATA BY LOCATION
SITE: TXT99 OU1 VALIDATED DATA
LOCATION: 0301
NORTH COORDINATE: 597872.78 FT
EAST COORDINATE: 1494179.84 FT
10/30/90 TO 09/18/92
REPORT DATE: 05/06/93

FORMATION OF COMPLETION: ALLUVIUM (AL)
HYDRAULIC FLOW RELATIONSHIP: DOWN GRADIENT (D)

PARAMETER NAME	LOG DATE	SAMPLE ID	UNITS OF MEASURE	PVI	LAB VALUE	PVI	VALIDATED VALUE	RUN TYPE
1,3-CIS-DICHLOROPROPENE	05/08/91	0001	UG/L	U	3.4	U	3.4	I
	12/10/91	0001	UG/L	U	1.0	UJ	1.0	I
1,3-DICHLOROBENZENE	11/05/90	0001	UG/L	U	3.2	U	3.2	I
	11/05/90	S001	UG/L	U	10.	U	10.	I
	05/08/91	0001	UG/L	U	3.2	U	3.2	I
	12/10/91	0001	UG/L	U	1.0	U	1.0	I
1,3-TRANS-DICHLOROPROPENE	11/05/90	0001	UG/L	U	3.4	U	3.4	I
	05/08/91	0001	UG/L	U	3.4	U	3.4	I
	12/10/91	0001	UG/L	U	1.0	UJ	1.0	I
1,4-DICHLOROBENZENE	11/05/90	0001	UG/L	U	2.4	U	2.4	I
	11/05/90	A001	% RECOVERY		79.		NA	I *
	11/05/90	B001	% RECOVERY		86.		NA	I *
	11/05/90	S001	UG/L	U	10.	U	10.	I
	05/08/91	0001	UG/L	U	2.4	U	2.4	I
	12/10/91	0001	UG/L	U	1.0	U	1.0	I
1-CHLOROHEXANE	11/05/90	0001	UG/L	U	1.	UJ	1.	I
	05/08/91	0001	UG/L	U	1.	UJ	1.	I
2,2'-OXYBIS (1-CHLOROPROPANE)	11/05/90	0001	UG/L	U	20.	UJ	20.	I
	11/05/90	0001	UG/L	U	10.	UJ	10.	I
	05/08/91	0001	UG/L	U	20.	UJ	20.	I
2,4,5-TRICHLOROPHENOL	11/05/90	0001	UG/L	U	50.	U	50.	I
2,4,6-TRICHLOROPHENOL	11/05/90	0001	UG/L	U	10.	U	10.	I
2,4-DICHLOROPHENOL	11/05/90	0001	UG/L	U	10.	U	10.	I
2,4-DIMETHYLPHENOL	11/05/90	0001	UG/L	U	10.	U	10.	I
2,4-DINITROPHENOL	11/05/90	0001	UG/L	U	50.	UJ	50.	I
2,4-DINITROTOLUENE	11/05/90	0001	UG/L	U	10.	U	10.	I
2,6-DINITROTOLUENE	11/05/90	0001	UG/L	U	10.	U	10.	I
2-CHLOROETHYLVINYLETHER	11/05/90	0001	UG/L	U	1.3	U	1.3	I
	05/08/91	0001	UG/L	U	1.3	UJ	1.3	I
	12/10/91	0001	UG/L	U	5.0	UJ	5.0	I
2-CHLORONAPHTHALENE	11/05/90	0001	UG/L	U	10.	U	10.	I
2-CHLOROPHENOL	11/05/90	0001	UG/L	U	10.	U	10.	I
2-CHLOROTOLUENE	12/10/91	0001	UG/L	U	1.0	UJ	1.0	I
2-METHYLNAPHTHALENE	11/05/90	0001	UG/L	U	10.	U	10.	I
2-METHYLPHENOL	11/05/90	0001	UG/L	U	10.	U	10.	I
2-NITROANILINE	11/05/90	0001	UG/L	U	50.	U	50.	I
2-NITROPHENOL	11/05/90	0001	UG/L	U	10.	U	10.	I

PARAMETER VALUE INDICATOR (PVI): U - LESS THAN DETECTION LIMIT

GROUNDWATER QUALITY DATA BY LOCATION
SITE: TXT99 OU1 VALIDATED DATA
LOCATION: 0301
NORTH COORDINATE: 597872.78 FT
EAST COORDINATE: 1494179.84 FT
10/30/90 TO 09/18/92
REPORT DATE: 05/06/93

FORMATION OF COMPLETION: ALLUVIUM (AL)
HYDRAULIC FLOW RELATIONSHIP: DOWN GRADIENT (D)

PARAMETER NAME	LOG DATE	SAMPLE ID	UNITS OF MEASURE	PVI	LAB VALUE	PVI	VALIDATED VALUE	RUN TYPE
3,3'-DICHLOROBENZIDINE	11/05/90	0001	UG/L	U	20.	U	20.	I
3-NITROANILINE	11/05/90	0001	UG/L	U	50.	UJ	50.	I
4,6-DINITRO-O-CRESOL	11/05/90	0001	UG/L	U	50.	U	50.	I
4-BROMOPHENYL-PHENYL ETHER	11/05/90	0001	UG/L	U	10.	U	10.	I
4-CHLORO-3-METHYLPHENOL	11/05/90	0001	UG/L	U	10.	U	10.	I
4-CHLOROANILINE	11/05/90	0001	UG/L	U	10.	U	10.	I
4-CHLOROPHENYL-PHENYLETHER	11/05/90	0001	UG/L	U	10.	U	10.	I
4-METHYLPHENOL	11/05/90	0001	UG/L	U	10.	U	10.	I
4-NITROANILINE	11/05/90	0001	UG/L	U	50.	U	50.	I
4-NITROPHENOL	11/05/90	0001	UG/L	U	50.	U	50.	I
ACENAPHTHENE	11/05/90	0001	UG/L	U	10.	U	10.	I
ACENAPHTHYLENE	11/05/90	0001	UG/L	U	10.	U	10.	I
ALKALINITY	12/10/91	0001	MG/L		228		NA	I *
ALUMINUM, TOTAL	11/05/90	0001	UG/L		6750.	J	6750.	I
	11/05/90	A001	% RECOVERY		37.7		NA	I *
	11/08/90	C001	UG/L		5109.484		NA	I *
	04/30/91	0001	UG/L		5260.		5260.	I
ANTHRACENE	11/05/90	0001	UG/L	U	10.	U	10.	I
ANTIMONY, TOTAL	11/05/90	0001	UG/L	B	53.6	J	53.6	I
	11/05/90	A001	% RECOVERY		75.7		NA	I *
	11/08/90	C001	UG/L	B	54.337		NA	I *
	04/30/91	0001	UG/L		64.9		64.9	I
ARSENIC, TOTAL	11/05/90	0001	UG/L	B	2.8	J	2.8	I
	11/05/90	A001	% RECOVERY		48.4		NA	I *
	11/08/90	C001	UG/L	B	2.76		NA	I *
	04/30/91	0001	UG/L	B	2.7	B	2.7	I
BARIUM, TOTAL	11/05/90	0001	UG/L		201.		201.	I
	11/05/90	A001	% RECOVERY		87.5		NA	I *
	11/08/90	C001	UG/L		204.089		NA	I *
	04/30/91	0001	UG/L		206.		206.	I
BENZENE	11/05/90	0001	UG/L	U	2.	U	2.	I
	11/05/90	A001	% RECOVERY		110.		NA	I *
	11/05/90	B001	% RECOVERY		110.		NA	I *
	05/08/91	0001	UG/L	U	2.	U	2.	I
	12/10/91	0001	UG/L	U	1.0	UJ	1.0	I
BENZO(A)ANTHRACENE	11/05/90	0001	UG/L	U	10.	U	10.	I
BENZO(A)PYRENE	11/05/90	0001	UG/L	U	10.	U	10.	I

PARAMETER VALUE INDICATOR (PVI): U - LESS THAN DETECTION LIMIT

GROUNDWATER QUALITY DATA BY LOCATION
SITE: TXT99 OU1 VALIDATED DATA
LOCATION: 0301
NORTH COORDINATE: 597872.78 FT
EAST COORDINATE: 1494179.84 FT
10/30/90 TO 09/18/92
REPORT DATE: 05/06/93

FORMATION OF COMPLETION: ALLUVIUM (AL)
HYDRAULIC FLOW RELATIONSHIP: DOWN GRADIENT (D)

PARAMETER NAME	LOG DATE	SAMPLE ID	UNITS OF MEASURE	PVI	LAB VALUE	PVI	VALIDATED VALUE	RUN TYPE
BENZO(B)FLUORANTHENE	11/05/90	0001	UG/L	U	10.	U	10.	I
BENZO(G,H,I)PERYLENE	11/05/90	0001	UG/L	U	10.	U	10.	I
BENZO(K)FLUORANTHENE	11/05/90	0001	UG/L	U	10.	U	10.	I
BENZOIC ACID	11/05/90	0001	UG/L	U	50.	UJ	50.	I
BENZYL ALCOHOL	11/05/90	0001	UG/L	U	10.	UJ	10.	I
BERYLLIUM, TOTAL	11/05/90	0001	UG/L	U	2.	U	2.	I
	11/05/90	A001	% RECOVERY		90.3		NA	I *
	11/08/90	C001	UG/L	U	2.		NA	I *
	04/30/91	0001	UG/L	U	2.	U	2.	I
BIS(2-CHLOROETHOXY)METHANE	11/05/90	0001	UG/L	U	10.	U	10.	I
BIS(2-CHLOROETHYL)ETHER	11/05/90	0001	UG/L	U	10.	U	10.	I
BIS(2-ETHYLHEXYL)PHTHALATE	11/05/90	0001	UG/L	U	10.	U	10.	I
BROMOBENZENE	11/05/90	0001	UG/L	U	2.	UJ	2.	I
	05/08/91	0001	UG/L	U	2.	UJ	2.	I
	12/10/91	0001	UG/L	U	1.0	UJ	1.0	I
BROMOCHLOROMETHANE	11/05/90	0001	% RECOVERY		105.		NA	I *
	11/05/90	A001	% RECOVERY		110.		NA	I *
	11/05/90	B001	% RECOVERY		101.		NA	I *
	05/08/91	0001	% RECOVERY		92.		NA	I *
	12/10/91	0001	% RECOVERY		87.		NA	I *
BROMODICHLOROMETHANE	11/05/90	0001	UG/L	U	1.	U	1.	I
	11/05/90	A001	% RECOVERY		94.		NA	I *
	11/05/90	B001	% RECOVERY		100.		NA	I *
	05/08/91	0001	UG/L	U	1.	U	1.	I
	12/10/91	0001	UG/L	U	1.0	UJ	1.0	I
BROMOFORM	11/05/90	0001	UG/L	U	2.	U	2.	I
	11/05/90	A001	% RECOVERY		83.		NA	I *
	11/05/90	B001	% RECOVERY		100.		NA	I *
	05/08/91	0001	UG/L	U	2.	UJ	2.	I
	12/10/91	0001	UG/L	U	1.0	UJ	1.0	I
BROMOMETHANE	05/08/91	0001	UG/L	U	1.2	U	1.2	I
	12/10/91	0001	UG/L	U	2.0	UJ	2.0	I
BUTYL BENZYL PHTHALATE	11/05/90	0001	UG/L	U	10.	U	10.	I
CADMIUM, TOTAL	11/05/90	0001	UG/L		19.7	J	19.7	I
	11/05/90	A001	% RECOVERY		96.5		NA	I *
	11/08/90	C001	UG/L		19.357		NA	I *
	04/30/91	0001	UG/L		16.2		16.2	I
CALCIUM, TOTAL	11/05/90	0001	UG/L		293000.		293000.	I
	11/05/90	I001	UG/L		252000.		NA	I *
	11/08/90	C001	UG/L		301868.125		NA	I *

PARAMETER VALUE INDICATOR (PVI): U - LESS THAN DETECTION LIMIT

GROUNDWATER QUALITY DATA BY LOCATION
SITE: TXT99 OU1 VALIDATED DATA
LOCATION: 0301
NORTH COORDINATE: 597872.78 FT
EAST COORDINATE: 1494179.84 FT
10/30/90 TO 09/18/92
REPORT DATE: 05/06/93

FORMATION OF COMPLETION: ALLUVIUM (AL)
HYDRAULIC FLOW RELATIONSHIP: DOWN GRADIENT (D)

PARAMETER NAME	LOG DATE	SAMPLE ID	UNITS OF MEASURE	PVI	LAB VALUE	PVI	VALIDATED VALUE	RUN TYPE
CALCIUM, TOTAL	04/30/91	0001	UG/L		222000.		NA	I *
	04/30/91	0001	UG/L		229000.		229000.	I
CARBON TETRACHLORIDE	11/05/90	0001	UG/L	U	1.2	U	1.2	I
	11/05/90	A001	% RECOVERY		100.		NA	I *
	11/05/90	B001	% RECOVERY		100.		NA	I *
	05/08/91	0001	UG/L	U	1.2	U	1.2	I
	12/10/91	0001	UG/L	U	1.0	U	1.0	I
CHLORIDE	11/05/90	0001	MG/L		212.		NA	I *
	04/30/91	0001	MG/L		196.		NA	I *
CHLOROBENZENE	11/05/90	0001	UG/L	U	2.	U	2.	I
	05/08/91	0001	UG/L	U	2.	U	2.	I
	12/10/91	0001	UG/L	U	1.0	U	1.0	I
CHLOROETHANE	05/08/91	0001	UG/L	U	5.2	U	5.2	I
	12/10/91	0001	UG/L	U	2.0	UJ	2.0	I
CHLOROFORM	11/05/90	0001	UG/L	U	.5	U	.5	I
	11/05/90	A001	% RECOVERY		99.		NA	I *
	11/05/90	B001	% RECOVERY		100.		NA	I *
	05/08/91	0001	UG/L	U	.5	U	.5	I
	12/10/91	0001	UG/L	U	1.0	U	1.0	I
CHLOROMETHANE	05/08/91	0001	UG/L	U	.8	U	.8	I
	12/10/91	0001	UG/L	U	2.0	UJ	2.0	I
CHLOROTOLUENE	11/05/90	0001	UG/L	U	1.	U	1.	I
	05/08/91	0001	UG/L	U	1.	U	1.	I
CHROMIUM, TOTAL	11/05/90	0001	UG/L		56.4	J	56.4	I
	11/05/90	A001	% RECOVERY		88.1		NA	I *
	11/08/90	C001	UG/L		55.567		NA	I *
	04/30/91	0001	UG/L		109.		109.	I
CHRYSENE	11/05/90	0001	UG/L	U	10.	U	10.	I
COBALT, TOTAL	11/05/90	0001	UG/L	B	22.9	J	22.9	I
	11/05/90	A001	% RECOVERY		83.4		NA	I *
	11/08/90	C001	UG/L	B	21.925		NA	I *
	04/30/91	0001	UG/L	B	21.3	B	21.3	I
COPPER, TOTAL	11/05/90	0001	UG/L		44.8	J	44.8	I
	11/05/90	A001	% RECOVERY		83.6		NA	I *
	11/08/90	C001	UG/L		41.691		NA	I *
	04/30/91	0001	UG/L	B	23.3	B	23.3	I
DI-N-BUTYL PHTHALATE	11/05/90	0001	UG/L	U	10.	U	10.	I
DI-N-OCTYL PHTHALATE	11/05/90	0001	UG/L	U	10.	U	10.	I
DIBENZO(A,H)ANTHRACENE	11/05/90	0001	UG/L	U	10.	U	10.	I
DIBENZOFURAN	11/05/90	0001	UG/L	U	10.	U	10.	I
DIBROMOCHLOROMETHANE	11/05/90	0001	UG/L	U	.9	U	.9	I

PARAMETER VALUE INDICATOR (PVI): U - LESS THAN DETECTION LIMIT

GROUNDWATER QUALITY DATA BY LOCATION
SITE: TXT99 OU1 VALIDATED DATA
LOCATION: 0301
NORTH COORDINATE: 597872.78 FT
EAST COORDINATE: 1494179.84 FT
10/30/90 TO 09/18/92
REPORT DATE: 05/06/93

FORMATION OF COMPLETION: ALLUVIUM (AL)
HYDRAULIC FLOW RELATIONSHIP: DOWN GRADIENT (D)

PARAMETER NAME	LOG DATE	SAMPLE ID	UNITS OF MEASURE	PVI	LAB VALUE	PVI	VALIDATED VALUE	RUN TYPE
DIBROMOCHLOROMETHANE	11/05/90	A001	% RECOVERY		84.		NA	I *
	11/05/90	B001	% RECOVERY		99.		NA	I *
	05/08/91	0001	UG/L	U	.9	U	.9	I
	12/10/91	0001	UG/L	U	1.0	UJ	1.0	I
DIBROMOMETHANE	11/05/90	0001	UG/L	U	2.	UJ	2.	I
	05/08/91	0001	UG/L	U	2.	UJ	2.	I
	12/10/91	0001	UG/L	U	1.0	UJ	1.0	I
DICHLORODIFLUOROMETHANE	05/08/91	0001	UG/L	U	1.8	U	1.8	I
	12/10/91	0001	UG/L	U	2.0		NA	I
DICHLOROMETHANE-METHYLENE CHLORIDE	11/05/90	0001	UG/L	U	2.	UJ	2.	I
	05/08/91	0001	UG/L	U	5.	U	5.	I
	12/10/91	0001	UG/L	U	4.0	U	4.0	I
DIETHYL PHTHALATE	11/05/90	0001	UG/L	U	10.	U	10.	I
DIMETHYL PHTHALATE	11/05/90	0001	UG/L	U	10.	U	10.	I
DISSOLVED OXYGEN	12/10/91	0001	MG/L		9.00		NA	I *
ETHYLBENZENE	11/05/90	0001	UG/L	U	2.	U	2.	I
	05/08/91	0001	UG/L	U	2.	U	2.	I
	12/10/91	0001	UG/L	U	1.0	UJ	1.0	I
FLUORANTHENE	11/05/90	0001	UG/L	U	10.	U	10.	I
FLUORENE	11/05/90	0001	UG/L	U	10.	U	10.	I
FLUROBENZENE	11/05/90	0001	% RECOVERY		99.		NA	I *
	11/05/90	A001	% RECOVERY		111.		NA	I *
	11/05/90	B001	% RECOVERY		100.		NA	I *
	05/08/91	0001	% RECOVERY		98.		NA	I *
HEXACHLOROBENZENE	11/05/90	0001	UG/L	U	10.	U	10.	I
HEXACHLOROBUTADIENE	11/05/90	0001	UG/L	U	10.	U	10.	I
HEXACHLOROCYCLOPENTADIENE	11/05/90	0001	UG/L	U	10.	U	10.	I
HEXACHLOROETHANE	11/05/90	0001	UG/L	U	10.	U	10.	I
INDENO(1,2,3-CD)PYRENE	11/05/90	0001	UG/L	U	10.	U	10.	I
IRON, TOTAL	11/05/90	0001	UG/L		16800.	J	16800.	I
	11/05/90	I001	UG/L		8990.		NA	I *
	11/08/90	C001	UG/L		11989.064		NA	I *
	04/30/91	0001	UG/L		11300.		NA	I *
	04/30/91	0001	UG/L		11700.		11700.	I
ISOPHORONE	11/05/90	0001	UG/L	U	10.	U	10.	I
LEAD, TOTAL	11/05/90	0001	UG/L		15.3		15.3	I
	11/05/90	A001	% RECOVERY		87.3		NA	I *
	11/08/90	C001	UG/L		14.4		NA	I *

PARAMETER VALUE INDICATOR (PVI): U - LESS THAN DETECTION LIMIT

GROUNDWATER QUALITY DATA BY LOCATION
SITE: TXT99 OU1 VALIDATED DATA
LOCATION: 0301
NORTH COORDINATE: 597872.78 FT
EAST COORDINATE: 1494179.84 FT
10/30/90 TO 09/18/92
REPORT DATE: 05/06/93

FORMATION OF COMPLETION: ALLUVIUM (AL)
HYDRAULIC FLOW RELATIONSHIP: DOWN GRADIENT (D)

PARAMETER NAME	LOG DATE	SAMPLE ID	UNITS OF MEASURE	PVI	LAB VALUE	PVI	VALIDATED VALUE	RUN TYPE
LEAD, TOTAL	04/30/91	0001	UG/L		8.7		8.7	I
MAGNESIUM, TOTAL	11/05/90	0001	UG/L		112000.		112000.	I
	11/05/90	1001	UG/L		92500.		NA	I *
	11/08/90	C001	UG/L		114779.726		NA	I *
	04/30/91	0001	UG/L		75700.		NA	I *
	04/30/91	0001	UG/L		83000.		83000.	I
MANGANESE, TOTAL	11/05/90	0001	UG/L		1070.		1070.	I
	11/05/90	A001	% RECOVERY		83.4		NA	I *
	11/05/90	1001	UG/L		960.		NA	I *
	11/08/90	C001	UG/L		1071.476		NA	I *
	04/30/91	0001	UG/L		955.		NA	I *
	04/30/91	0001	UG/L		915.		915.	I
MERCURY, TOTAL	11/05/90	0001	UG/L	U	.2	U	.2	I
	11/08/90	C001	UG/L	U	.2		NA	I *
	04/30/91	0001	UG/L	U	.2	U	.2	I
N-NITROSO-DI-N-PROPYLAMINE	11/05/90	0001	UG/L	U	10.	U	10.	I
N-NITROSODIPHENYLAMINE	11/05/90	0001	UG/L	U	10.	U	10.	I
NAPHTHALENE	11/05/90	0001	UG/L	U	10.	U	10.	I
NICKEL, TOTAL	11/05/90	0001	UG/L		65.5	J	65.5	I
	11/05/90	A001	% RECOVERY		82.1		NA	I *
	11/08/90	C001	UG/L		68.268		NA	I *
	04/30/91	0001	UG/L		60.3		60.3	I
NITRATE NITRITE	11/05/90	0001	MG/L	U	.1		NA	I *
	04/30/91	0001	MG/L	U	.1		NA	I *
NITROBENZENE	11/05/90	0001	UG/L	U	10.	U	10.	I
O-CHLOROFLUROBENZENE	11/05/90	0001	% RECOVERY		98.		NA	I *
	11/05/90	A001	% RECOVERY		111.		NA	I *
	11/05/90	B001	% RECOVERY		103.		NA	I *
	05/08/91	0001	% RECOVERY		94.		NA	I *
PENTACHLOROPHENOL	11/05/90	0001	UG/L	U	50.	U	50.	I
PH	12/10/91	0001	SU		7.73		NA	I *
PHENANTHRENE	11/05/90	0001	UG/L	U	10.	U	10.	I
PHENOL	11/05/90	0001	UG/L	U	10.	U	10.	I
POTASSIUM, TOTAL	11/05/90	0001	UG/L	B	2770.	B	2770.	I
	11/05/90	I001	UG/L		2290.		NA	I *
	11/08/90	C001	UG/L	B	2522.		NA	I *
	04/30/91	0001	UG/L	B	2690.	B	2690.	I
	04/30/91	I001	UG/L		3350.		NA	I *
PYRENE	11/05/90	0001	UG/L	U	10.	U	10.	I
REDOX POTENTIAL	12/10/91	0001	MVOLTS		-116.1		NA	I *

PARAMETER VALUE INDICATOR (PVI): U - LESS THAN DETECTION LIMIT

GROUNDWATER QUALITY DATA BY LOCATION
SITE: TXT99 OU1 VALIDATED DATA
LOCATION: 0301
NORTH COORDINATE: 597872.78 FT
EAST COORDINATE: 1494179.84 FT
10/30/90 TO 09/18/92
REPORT DATE: 05/06/93

FORMATION OF COMPLETION: ALLUVIUM (AL)
HYDRAULIC FLOW RELATIONSHIP: DOWN GRADIENT (D)

PARAMETER NAME	LOG DATE	SAMPLE ID	UNITS OF MEASURE	PVI	LAB VALUE	PVI	VALIDATED VALUE	RUN TYPE
SELENIUM, TOTAL	11/05/90	0001	UG/L	U	2.	UJ	2.	I
	11/05/90	A001	% RECOVERY		63.3		NA	I *
	11/08/90	C001	UG/L	U	2.		NA	I *
	04/30/91	0001	UG/L	U	2.	U	2.	I
SILVER, TOTAL	11/05/90	0001	UG/L		32.7	J	32.7	I
	11/05/90	A001	% RECOVERY		81.1		NA	I *
	11/08/90	C001	UG/L		32.537		NA	I *
	04/30/91	0001	UG/L		30.9		30.9	I
SODIUM, TOTAL	11/05/90	0001	UG/L		75600.		75600.	I
	11/05/90	1001	UG/L		80100.		NA	I *
	11/08/90	C001	UG/L		77848.898		NA	I *
	04/30/91	0001	UG/L		83400.		NA	I *
	04/30/91	0001	UG/L		80400.		80400.	I
SPECIFIC CONDUCTANCE	12/10/91	0001	UMHOS/CM		820		NA	I *
SULFATE	11/05/90	0001	MG/L		8.08		NA	I *
	04/30/91	0001	MG/L		9.02		NA	I *
TEMPERATURE	12/10/91	0001	DEG C		13.0		NA	I *
TETRACHLOROETHENE	11/05/90	0001	UG/L	U	.3	U	.3	I
	05/08/91	0001	UG/L	U	.3	U	.3	I
	12/10/91	0001	UG/L	U	1.0	U	1.0	I
THALLIUM, TOTAL	11/05/90	0001	UG/L	U	2.	UJ	2.	I
	11/05/90	A001	% RECOVERY		50.6		NA	I *
	11/08/90	C001	UG/L	U	2.		NA	I *
	04/30/91	0001	UG/L	U	2.	UJ	2.	I
TOLUENE	11/05/90	0001	UG/L	U	2.	U	2.	I
	05/08/91	0001	UG/L	U	2.	U	2.	I
	12/10/91	0001	UG/L	U	1.0	UJ	1.0	I
TOTAL XYLENES	11/05/90	0001	UG/L	U	1.	U	1.	I
	05/08/91	0001	UG/L	U	1.	U	1.	I
	12/10/91	0001	UG/L	U	2.0	UJ	2.0	I
TRICHLOROETHENE	11/05/90	0001	UG/L	U	1.2	U	1.2	I
	11/05/90	A001	% RECOVERY		83.		NA	I *
	11/05/90	B001	% RECOVERY		87.		NA	I *
	05/08/91	0001	UG/L	U	1.2	U	1.2	I
	12/10/91	0001	UG/L	U	1.0	U	1.0	I
TRICHLOROFLUOROMETHANE	11/05/90	0001	UG/L	U	2.	U	2.	I
	05/08/91	0001	UG/L	U	2.	U	2.	I
	12/10/91	0001	UG/L	U	2.0	U	2.0	I
TRIFLUOROTOLUENE	12/10/91	0001	% RECOVERY		95.		NA	I *
TRITIUM	11/05/90	0001	PCI/L	U	500.		NA	I *
	12/10/91	0001	PCI/L	U	500.		NA	I *
VANADIUM, TOTAL	11/05/90	0001	UG/L	B	38.3	J	38.3	I

PARAMETER VALUE INDICATOR (PVI): U - LESS THAN DETECTION LIMIT

GROUNDWATER QUALITY DATA BY LOCATION
SITE: TXT99 OU1 VALIDATED DATA
LOCATION: 0301
NORTH COORDINATE: 597872.78 FT
EAST COORDINATE: 1494179.84 FT
10/30/90 TO 09/18/92
REPORT DATE: 05/06/93

FORMATION OF COMPLETION: ALLUVIUM (AL)
HYDRAULIC FLOW RELATIONSHIP: DOWN GRADIENT (D)

PARAMETER NAME	LOG DATE	SAMPLE ID	UNITS OF MEASURE	PVI	LAB VALUE	PVI	VALIDATED VALUE	RUN TYPE
VANADIUM, TOTAL	11/05/90	A001	% RECOVERY		83.9		NA	I *
	11/08/90	C001	UG/L	B	34.755		NA	I *
	04/30/91	0001	UG/L	B	33.7	B	33.7	I
VINYL CHLORIDE	11/05/90	0001	UG/L	U	1.8	U	1.8	I
	11/05/90	A001	% RECOVERY		100.		NA	I *
	11/05/90	B001	% RECOVERY		100.		NA	I *
	05/08/91	0001	UG/L	U	1.8	U	1.8	I
	12/10/91	0001	UG/L	U	2.0	UJ	2.0	I
ZINC, TOTAL	11/05/90	0001	UG/L		85.5	J	85.5	I
	11/05/90	A001	% RECOVERY		81.3		NA	I *
	11/08/90	C001	UG/L		90.683		NA	I *
	04/30/91	0001	UG/L		31.4	J	31.4	I

PARAMETER VALUE INDICATOR (PVI): U - LESS THAN DETECTION LIMIT

GROUNDWATER QUALITY DATA BY LOCATION
SITE: TXT99 OU1 VALIDATED DATA
LOCATION: 0302
NORTH COORDINATE: 597080.22 FT
EAST COORDINATE: 1493925.90 FT
10/30/90 TO 09/18/92
REPORT DATE: 05/06/93

FORMATION OF COMPLETION: ALLUVIUM (AL)
HYDRAULIC FLOW RELATIONSHIP: DOWN GRADIENT (D)

PARAMETER NAME	LOG DATE	SAMPLE ID	UNITS OF MEASURE	PVI	LAB VALUE	PVI	VALIDATED VALUE	RUN TYPE
1,1,1,2-TETRACHLOROETHANE	11/05/90	0001	UG/L	U	1.	UJ	1.	I
	05/08/91	0001	UG/L	U	.3	UJ	.3	I
	12/10/91	0001	UG/L	U	1.0	UJ	1.0	I
1,1,1-TRICHLOROETHANE	11/05/90	0001	UG/L	U	.3	U	.3	I
	05/08/91	0001	UG/L	U	.3	U	.3	I
	12/10/91	0001	UG/L	U	1.0	UJ	1.0	I
1,1,2,2-TETRACHLOROETHANE	11/05/90	0001	UG/L	U	.3	U	.3	I
	05/08/91	0001	UG/L	U	.3	UJ	.3	I
	12/10/91	0001	UG/L	U	1.0	UJ	1.0	I
1,1,2-TRICHLOROETHANE	11/05/90	0001	UG/L	U	.2	U	.2	I
	05/08/91	0001	UG/L	U	.2	U	.2	I
	12/10/91	0001	UG/L	U	1.0	UJ	1.0	I
1,1-DICHLOROETHANE	11/05/90	0001	UG/L	U	.7	U	.7	I
	05/08/91	0001	UG/L	U	.7	U	.7	I
	12/10/91	0001	UG/L	U	1.0	U	1.0	I
1,1-DICHLOROETHENE	11/05/90	0001	UG/L	U	1.3	U	1.3	I
	05/08/91	0001	UG/L	U	1.3	U	1.3	I
	12/10/91	0001	UG/L	U	1.0	U	1.0	I
1,2,3-TRICHLOROPROPANE	11/05/90	0001	UG/L	U	1.	UJ	1.	I
	05/08/91	0001	UG/L	U	1.	UJ	1.	I
	12/10/91	0001	UG/L	U	1.0	UJ	1.0	I
1,2,4-TRICHLOROBENZENE	11/05/90	0001	UG/L	U	10.	U	10.	I
1,2-DICHLOROBENZENE	11/05/90	0001	UG/L	U	1.5	U	1.5	I
	11/05/90	S001	UG/L	U	10.	U	10.	I
	05/08/91	0001	UG/L	U	1.5	U	1.5	I
	12/10/91	0001	UG/L	U	1.0	U	1.0	I
1,2-DICHLOROETHANE	11/05/90	0001	UG/L	U	.3	U	.3	I
	05/08/91	0001	UG/L	U	.3	U	.3	I
	12/10/91	0001	UG/L	U	1.0	UJ	1.0	I
1,2-DICHLOROETHENE	05/08/91	0001	UG/L	U	1.	U	1.	I
1,2-DICHLOROPROPANE	11/05/90	0001	UG/L	U	.4	U	.4	I
	05/08/91	0001	UG/L	U	.4	U	.4	I
	12/10/91	0001	UG/L	U	1.0	UJ	1.0	I
1,2-TRANS-DICHLOROETHENE	11/05/90	0001	UG/L	U	1.	U	1.	I
	05/08/91	0001	UG/L	U	1.	U	1.	I
	12/10/91	0001	UG/L	U	1.0	UJ	1.0	I
1,3-CIS-DICHLOROPROPENE	11/05/90	0001	UG/L	U	3.4	U	3.4	I
	05/08/91	0001	UG/L	U	3.4	U	3.4	I
	12/10/91	0001	UG/L	U	1.0	UJ	1.0	I
1,3-DICHLOROBENZENE	11/05/90	0001	UG/L	U	3.2	U	3.2	I
	11/05/90	S001	UG/L	U	10.	U	10.	I
	05/08/91	0001	UG/L	U	3.2	U	3.2	I

PARAMETER VALUE INDICATOR (PVI): U - LESS THAN DETECTION LIMIT

GROUNDWATER QUALITY DATA BY LOCATION
SITE: TXT99 OU1 VALIDATED DATA
LOCATION: 0302
NORTH COORDINATE: 597080.22 FT
EAST COORDINATE: 1493925.90 FT
10/30/90 TO 09/18/92
REPORT DATE: 05/06/93

FORMATION OF COMPLETION: ALLUVIUM (AL)
HYDRAULIC FLOW RELATIONSHIP: DOWN GRADIENT (D)

PARAMETER NAME	LOG DATE	SAMPLE ID	UNITS OF MEASURE	PVI	LAB VALUE	PVI	VALIDATED VALUE	RUN TYPE
1,3-DICHLOROBENZENE	12/10/91	0001	UG/L	U	1.0	U	1.0	I
1,3-TRANS-DICHLOROPROPENE	11/05/90	0001	UG/L	U	3.4	U	3.4	I
	05/08/91	0001	UG/L	U	3.4	U	3.4	I
	12/10/91	0001	UG/L	U	1.0	UJ	1.0	I
1,4-DICHLOROBENZENE	11/05/90	0001	UG/L	U	2.4	U	2.4	I
	11/05/90	S001	UG/L	U	10.	U	10.	I
	05/08/91	0001	UG/L	U	2.4	U	2.4	I
	12/10/91	0001	UG/L	U	1.0	U	1.0	I
1-CHLOROHEXANE	11/05/90	0001	UG/L	U	1.	UJ	1.	I
	05/08/91	0001	UG/L	U	1.	UJ	1.	I
2,2'-OXYBIS (1-CHLOROPROPANE)	11/05/90	0001	UG/L	U	20.	UJ	20.	I
	11/05/90	0001	UG/L	U	10.	UJ	10.	I
	05/08/91	0001	UG/L	U	20.	UJ	20.	I
2,4,5-TRICHLOROPHENOL	11/05/90	0001	UG/L	U	50.	U	50.	I
2,4,6-TRICHLOROPHENOL	11/05/90	0001	UG/L	U	10.	U	10.	I
2,4-DICHLOROPHENOL	11/05/90	0001	UG/L	U	10.	U	10.	I
2,4-DIMETHYLPHENOL	11/05/90	0001	UG/L	U	10.	U	10.	I
2,4-DINITROPHENOL	11/05/90	0001	UG/L	U	50.	UJ	50.	I
2,4-DINITROTOLUENE	11/05/90	0001	UG/L	U	10.	U	10.	I
2,6-DINITROTOLUENE	11/05/90	0001	UG/L	U	10.	U	10.	I
2-CHLOROETHYLVINYLETHER	11/05/90	0001	UG/L	U	1.3	U	1.3	I
	05/08/91	0001	UG/L	U	1.3	UJ	1.3	I
	12/10/91	0001	UG/L	U	5.0	UJ	5.0	I
2-CHLORONAPHTHALENE	11/05/90	0001	UG/L	U	10.	U	10.	I
2-CHLOROPHENOL	11/05/90	0001	UG/L	U	10.	U	10.	I
2-CHLOROTOLUENE	12/10/91	0001	UG/L	U	1.0	UJ	1.0	I
2-METHYLNAPHTHALENE	11/05/90	0001	UG/L	U	10.	U	10.	I
2-METHYLPHENOL	11/05/90	0001	UG/L	U	10.	U	10.	I
2-NITROANILINE	11/05/90	0001	UG/L	U	50.	UJ	50.	I
2-NITROPHENOL	11/05/90	0001	UG/L	U	10.	U	10.	I
3,3'-DICHLOROBENZIDINE	11/05/90	0001	UG/L	U	20.	U	20.	I
3-NITROANILINE	11/05/90	0001	UG/L	U	50.	UJ	50.	I
4,6-DINITRO-O-CRESOL	11/05/90	0001	UG/L	U	50.	U	50.	I
4-BROMOPHENYL-PHENYL ETHER	11/05/90	0001	UG/L	U	10.	U	10.	I

PARAMETER VALUE INDICATOR (PVI): U - LESS THAN DETECTION LIMIT

GROUNDWATER QUALITY DATA BY LOCATION
SITE: TXT99 OU1 VALIDATED DATA
LOCATION: 0302
NORTH COORDINATE: 597080.22 FT
EAST COORDINATE: 1493925.90 FT
10/30/90 TO 09/18/92
REPORT DATE: 05/06/93

FORMATION OF COMPLETION: ALLUVIUM (AL)
HYDRAULIC FLOW RELATIONSHIP: DOWN GRADIENT (D)

PARAMETER NAME	LOG DATE	SAMPLE ID	UNITS OF MEASURE	PVI	LAB VALUE	PVI	VALIDATED VALUE	RUN TYPE
4-CHLORO-3-METHYLPHENOL	11/05/90	0001	UG/L	U	10.	U	10.	I
4-CHLOROANILINE	11/05/90	0001	UG/L	U	10.	U	10.	I
4-CHLOROPHENYL-PHENYLETHER	11/05/90	0001	UG/L	U	10.	U	10.	I
4-METHYLPHENOL	11/05/90	0001	UG/L	U	10.	U	10.	I
4-NITROANILINE	11/05/90	0001	UG/L	U	50.	U	50.	I
4-NITROPHENOL	11/05/90	0001	UG/L	U	50.	U	50.	I
ACENAPHTHENE	11/05/90	0001	UG/L	U	10.	U	10.	I
ACENAPHTHYLENE	11/05/90	0001	UG/L	U	10.	U	10.	I
ALKALINITY	12/10/91	0001	MG/L		281		NA	I *
ANTHRACENE	11/05/90	0001	UG/L	U	10.	U	10.	I
BENZENE	11/05/90	0001	UG/L	U	2.	U	2.	I
	05/08/91	0001	UG/L	U	2.	U	2.	I
	12/10/91	0001	UG/L	U	1.0	UJ	1.0	I
BENZO(A)ANTHRACENE	11/05/90	0001	UG/L	U	10.	U	10.	I
BENZO(A)PYRENE	11/05/90	0001	UG/L	U	10.	U	10.	I
BENZO(B)FLUORANTHENE	11/05/90	0001	UG/L	U	10.	U	10.	I
BENZO(G,H,I)PERYLENE	11/05/90	0001	UG/L	U	10.	U	10.	I
BENZO(K)FLUORANTHENE	11/05/90	0001	UG/L	U	10.	U	10.	I
BENZOIC ACID	11/05/90	0001	UG/L	U	50.	U	50.	I
BENZYL ALCOHOL	11/05/90	0001	UG/L	U	10.	U	10.	I
BIS(2-CHLOROETHOXY)METHANE	11/05/90	0001	UG/L	U	10.	U	10.	I
BIS(2-CHLOROETHYL)ETHER	11/05/90	0001	UG/L	U	10.	U	10.	I
BIS(2-ETHYLHEXYL)PHTHALATE	11/05/90	0001	UG/L	U	10.	U	10.	I
BROMOBENZENE	11/05/90	0001	UG/L	U	2.	UJ	2.	I
	05/08/91	0001	UG/L	U	2.	UJ	2.	I
	12/10/91	0001	UG/L	U	1.0	UJ	1.0	I
BROMOCHLOROMETHANE	11/05/90	0001	% RECOVERY		89.		NA	I *
	05/08/91	0001	% RECOVERY		102.		NA	I *
	12/10/91	0001	% RECOVERY		86.		NA	I *
BROMODICHLOROMETHANE	11/05/90	0001	UG/L	U	1.	U	1.	I
	05/08/91	0001	UG/L	U	1.	U	1.	I
	12/10/91	0001	UG/L	U	1.0	UJ	1.0	I
BROMOFORM	11/05/90	0001	UG/L	U	2.	U	2.	I

PARAMETER VALUE INDICATOR (PVI): U - LESS THAN DETECTION LIMIT

GROUNDWATER QUALITY DATA BY LOCATION
SITE: TXT99 OU1 VALIDATED DATA
LOCATION: 0302
NORTH COORDINATE: 597080.22 FT
EAST COORDINATE: 1493925.90 FT
10/30/90 TO 09/18/92
REPORT DATE: 05/06/93

FORMATION OF COMPLETION: ALLUVIUM (AL)
HYDRAULIC FLOW RELATIONSHIP: DOWN GRADIENT (D)

PARAMETER NAME	LOG DATE	SAMPLE ID	UNITS OF MEASURE	PVI	LAB VALUE	PVI	VALIDATED VALUE	RUN TYPE
BROMOFORM	05/08/91	0001	UG/L	U	2.	UJ	2.	I
	12/10/91	0001	UG/L	U	1.0	UJ	1.0	I
BROMOMETHANE	05/08/91	0001	UG/L	U	1.2	U	1.2	I
	12/10/91	0001	UG/L	U	2.0	UJ	2.0	I
BUTYL BENZYL PHTHALATE	11/05/90	0001	UG/L	U	10.	U	10.	I
CALCIUM, TOTAL	11/05/90	1001	UG/L		102000.		NA	I *
	04/30/91	0001	UG/L		108000.		NA	I *
CARBON TETRACHLORIDE	11/05/90	0001	UG/L	U	1.2	U	1.2	I
	05/08/91	0001	UG/L	U	1.2	U	1.2	I
	12/10/91	0001	UG/L	U	1.0	U	1.0	I
CHLORIDE	11/05/90	0001	MG/L		131.		NA	I *
	04/30/91	0001	MG/L		112.		NA	I *
	12/10/91	0001	MG/L		126		126	I
CHLOROBENZENE	11/05/90	0001	UG/L	U	2.	U	2.	I
	05/08/91	0001	UG/L	U	2.	U	2.	I
	12/10/91	0001	UG/L	U	1.0	U	1.0	I
CHLOROETHANE	05/08/91	0001	UG/L	U	5.2	U	5.2	I
	12/10/91	0001	UG/L	U	2.0	UJ	2.0	I
CHLOROFORM	11/05/90	0001	UG/L	U	.5	U	.5	I
	05/08/91	0001	UG/L	U	.5	U	.5	I
	12/10/91	0001	UG/L	U	1.0	U	1.0	I
CHLOROMETHANE	05/08/91	0001	UG/L	U	.8	U	.8	I
	12/10/91	0001	UG/L	U	2.0	UJ	2.0	I
CHLOROTOLUENE	11/05/90	0001	UG/L	U	1.	U	1.	I
	05/08/91	0001	UG/L	U	1.	U	1.	I
CHRYSENE	11/05/90	0001	UG/L	U	10.	U	10.	I
DI-N-BUTYL PHTHALATE	11/05/90	0001	UG/L	U	10.	U	10.	I
DI-N-OCTYL PHTHALATE	11/05/90	0001	UG/L	U	10.	U	10.	I
DIBENZO(A,H)ANTHRACENE	11/05/90	0001	UG/L	U	10.	U	10.	I
DIBENZOFURAN	11/05/90	0001	UG/L	U	10.	U	10.	I
DIBROMOCHLOROMETHANE	11/05/90	0001	UG/L	U	.9	U	.9	I
	05/08/91	0001	UG/L	U	.9	U	.9	I
	12/10/91	0001	UG/L	U	1.0	UJ	1.0	I
DIBROMOMETHANE	11/05/90	0001	UG/L	U	2.	UJ	2.	I
	05/08/91	0001	UG/L	U	2.	UJ	2.	I
	12/10/91	0001	UG/L	U	1.0	UJ	1.0	I
DICHLORODIFLUOROMETHANE	05/08/91	0001	UG/L	U	1.8	U	1.8	I
	12/10/91	0001	UG/L	U	2.0		NA	I

PARAMETER VALUE INDICATOR (PVI): U - LESS THAN DETECTION LIMIT

GROUNDWATER QUALITY DATA BY LOCATION
SITE: TXT99 OU1 VALIDATED DATA
LOCATION: 0302
NORTH COORDINATE: 597080.22 FT
EAST COORDINATE: 1493925.90 FT
10/30/90 TO 09/18/92
REPORT DATE: 05/06/93

FORMATION OF COMPLETION: ALLUVIUM (AL)
HYDRAULIC FLOW RELATIONSHIP: DOWN GRADIENT (D)

PARAMETER NAME	LOG DATE	SAMPLE ID	UNITS OF MEASURE	PVI	LAB VALUE	PVI	VALIDATED VALUE	RUN TYPE
DICHLOROMETHANE-METHYLENE CHLORIDE	11/05/90	0001	UG/L		3.4	J	3.4	I
	05/08/91	0001	UG/L	U	5.	U	5.	I
	12/10/91	0001	UG/L	U	4.0	U	4.0	I
DIETHYL PHTHALATE	11/05/90	0001	UG/L	U	10.	U	10.	I
DIMETHYL PHTHALATE	11/05/90	0001	UG/L	U	10.	U	10.	I
DISSOLVED OXYGEN	12/10/91	0001	MG/L		4.48		NA	I *
ETHYLBENZENE	11/05/90	0001	UG/L	U	2.	U	2.	I
	05/08/91	0001	UG/L	U	2.	U	2.	I
	12/10/91	0001	UG/L	U	1.0	UJ	1.0	I
FLUORANTHENE	11/05/90	0001	UG/L	U	10.	U	10.	I
FLUORENE	11/05/90	0001	UG/L	U	10.	U	10.	I
FLUROBENZENE	11/05/90	0001	% RECOVERY		100.		NA	I *
	05/08/91	0001	% RECOVERY		99.		NA	I *
HEXACHLOROBENZENE	11/05/90	0001	UG/L	U	10.	U	10.	I
HEXACHLOROBUTADIENE	11/05/90	0001	UG/L	U	10.	U	10.	I
HEXACHLOROCYCLOPENTADIENE	11/05/90	0001	UG/L	U	10.	UJ	10.	I
HEXACHLOROETHANE	11/05/90	0001	UG/L	U	10.	U	10.	I
INDENO(1,2,3-CD)PYRENE	11/05/90	0001	UG/L	U	10.	U	10.	I
IRON, TOTAL	11/05/90	1001	UG/L		4090.		NA	I *
	04/30/91	0001	UG/L		2170.		NA	I *
ISOPHORONE	11/05/90	0001	UG/L	U	10.	UJ	10.	I
MAGNESIUM, TOTAL	11/05/90	1001	UG/L		31800.		NA	I *
	04/30/91	0001	UG/L		33200.		NA	I *
MANGANESE, TOTAL	11/05/90	1001	UG/L		58.4		NA	I *
	04/30/91	0001	UG/L		61.1		NA	I *
N-NITROSO-DI-N-PROPYLAMINE	11/05/90	0001	UG/L	U	10.	UJ	10.	I
N-NITROSODIPHENYLAMINE	11/05/90	0001	UG/L	U	10.	U	10.	I
NAPHTHALENE	11/05/90	0001	UG/L	U	10.	U	10.	I
NITRATE	12/10/91	0001	MG/L		.298		.298	I
NITRATE NITRITE	11/05/90	0001	MG/L		.2		NA	I *
	04/30/91	0001	MG/L	U	.1		NA	I *
NITROBENZENE	11/05/90	0001	UG/L	U	10.	UJ	10.	I
O-CHLOROFLUROBENZENE	11/05/90	0001	% RECOVERY		82.		NA	I *

PARAMETER VALUE INDICATOR (PVI): U - LESS THAN DETECTION LIMIT

GROUNDWATER QUALITY DATA BY LOCATION
SITE: TXT99 OU1 VALIDATED DATA
LOCATION: 0302
NORTH COORDINATE: 597080.22 FT
EAST COORDINATE: 1493925.90 FT
10/30/90 TO 09/18/92
REPORT DATE: 05/06/93

FORMATION OF COMPLETION: ALLUVIUM (AL)
HYDRAULIC FLOW RELATIONSHIP: DOWN GRADIENT (D)

PARAMETER NAME	LOG DATE	SAMPLE ID	UNITS OF MEASURE	PVI	LAB VALUE	PVI	VALIDATED VALUE	RUN TYPE
O-CHLOROFLUROBENZENE	05/08/91	0001	% RECOVERY		89.		NA	I *
PENTACHLOROPHENOL	11/05/90	0001	UG/L	U	50.	U	50.	I
PH	12/10/91	0001	SU		7.33		NA	I *
PHENANTHRENE	11/05/90	0001	UG/L	U	10.	U	10.	I
PHENOL	11/05/90	0001	UG/L	U	10.	U	10.	I
POTASSIUM, TOTAL	11/05/90	I001	UG/L		2650.		NA	I *
	04/30/91	0001	UG/L		2440.		NA	I *
PYRENE	11/05/90	0001	UG/L	U	10.	U	10.	I
REDOX POTENTIAL	12/10/91	0001	MVOLTS		-247.8		NA	I *
SODIUM, TOTAL	11/05/90	I001	UG/L		49700.		NA	I *
	04/30/91	0001	UG/L		47500.		NA	I *
SPECIFIC CONDUCTANCE	12/10/91	0001	UMHOS/CM		790		NA	I *
SULFATE	11/05/90	0001	MG/L		42.		NA	I *
	04/30/91	0001	MG/L		43.3		NA	I *
	12/10/91	0001	MG/L		62.4		62.4	I
TEMPERATURE	12/10/91	0001	DEG C		14.0		NA	I *
TETRACHLOROETHENE	11/05/90	0001	UG/L	U	.3	U	.3	I
	05/08/91	0001	UG/L	U	.3	U	.3	I
	12/10/91	0001	UG/L	U	1.0	U	1.0	I
TOLUENE	11/05/90	0001	UG/L	U	2.	U	2.	I
	05/08/91	0001	UG/L	U	2.	U	2.	I
	12/10/91	0001	UG/L	U	1.0	UJ	1.0	I
TOTAL XYLENES	11/05/90	0001	UG/L	U	1.	U	1.	I
	05/08/91	0001	UG/L	U	1.	U	1.	I
	12/10/91	0001	UG/L	U	2.0	UJ	2.0	I
TRICHLOROETHENE	11/05/90	0001	UG/L	U	1.2	U	1.2	I
	05/08/91	0001	UG/L	U	1.2	U	1.2	I
	12/10/91	0001	UG/L	U	1.0	U	1.0	I
TRICHLOROFLUOROMETHANE	11/05/90	0001	UG/L	U	2.	U	2.	I
	05/08/91	0001	UG/L	U	2.	U	2.	I
	12/10/91	0001	UG/L	U	2.0	U	2.0	I
TRIFLUOROTOLUENE	12/10/91	0001	% RECOVERY		92.		NA	I *
TRITIUM	11/05/90	0001	PCI/L		5950.		NA	I *
	12/10/91	0001	PCI/L		5510.		NA	I *
VINYL CHLORIDE	11/05/90	0001	UG/L	U	1.8	U	1.8	I
	05/08/91	0001	UG/L	U	1.8	U	1.8	I
	12/10/91	0001	UG/L	U	2.0	UJ	2.0	I

PARAMETER VALUE INDICATOR (PVI): U - LESS THAN DETECTION LIMIT

GROUNDWATER QUALITY DATA BY LOCATION
SITE: TXT99 OU1 VALIDATED DATA
LOCATION: 0303
NORTH COORDINATE: 597115.40 FT
EAST COORDINATE: 1494497.22 FT
10/30/90 TO 09/18/92
REPORT DATE: 05/06/93

FORMATION OF COMPLETION: ALLUVIUM (AL)
HYDRAULIC FLOW RELATIONSHIP: DOWN GRADIENT (D)

PARAMETER NAME	LOG DATE	SAMPLE ID	UNITS OF MEASURE	PVI	LAB VALUE	PVI	VALIDATED VALUE	RUN TYPE
1,1,1,2-TETRACHLOROETHANE	11/07/90	0001	UG/L	U	1.	UJ	1.	I
	05/02/91	0001	UG/L	U	1.	UJ	1.	I
	12/10/91	0001	UG/L	U	1.0	UJ	1.0	I
	12/11/91	2001	UG/L	U	1.0	UJ	1.0	I
	06/16/92	0001	UG/L	U	1.0	UJ	1.0	I
1,1,1-TRICHLOROETHANE	11/07/90	0001	UG/L	U	.3	U	.3	I
	11/07/90	A001	% RECOVERY		100.		NA	I *
	11/07/90	B001	% RECOVERY		100.		NA	I *
	05/02/91	0001	UG/L	U	.3	U	.3	I
	12/10/91	0001	UG/L	U	1.0	UJ	1.0	I
	12/11/91	2001	UG/L	U	1.0	UJ	1.0	I
	06/16/92	0001	UG/L	U	0.30	U	0.30	I
1,1,2,2-TETRACHLOROETHANE	11/07/90	0001	UG/L	U	.3	U	.3	I
	05/02/91	0001	UG/L	U	.3	U	.3	I
	12/10/91	0001	UG/L	U	1.0	UJ	1.0	I
	12/11/91	2001	UG/L	U	1.0	UJ	1.0	I
	06/16/92	0001	UG/L	U	0.30		NA	I
1,1,2-TRICHLOROETHANE	11/07/90	0001	UG/L	U	.2	U	.2	I
	05/02/91	0001	UG/L	U	.2	U	.2	I
	12/10/91	0001	UG/L	U	1.0	UJ	1.0	I
	12/11/91	2001	UG/L	U	1.0	UJ	1.0	I
	06/16/92	0001	UG/L	U	0.20	UJ	0.20	I
1,1-DICHLOROETHANE	11/07/90	0001	UG/L	U	.7	U	.7	I
	05/02/91	0001	UG/L	U	.7	U	.7	I
	12/10/91	0001	UG/L	U	1.0	U	1.0	I
	12/11/91	2001	UG/L	U	1.0	U	1.0	I
	06/16/92	0001	UG/L	U	0.70	UJ	0.70	I
1,1-DICHLOROETHENE	11/07/90	0001	UG/L	U	1.3	U	1.3	I
	11/07/90	A001	% RECOVERY		120.		NA	I *
	11/07/90	B001	% RECOVERY		110.		NA	I *
	05/02/91	0001	UG/L	U	1.3	UJ	1.3	I
	12/10/91	0001	UG/L	U	1.0	U	1.0	I
	12/11/91	2001	UG/L	U	1.0	U	1.0	I
	06/16/92	0001	UG/L	U	1.0	UJ	1.0	I
1,2,-CIS-DICHLOROETHENE	06/16/92	0001	UG/L	U	1.0	U	1.0	I
1,2,3-TRICHLOROPROPANE	11/07/90	0001	UG/L	U	1.	UJ	1.	I
	05/02/91	0001	UG/L	U	1.	UJ	1.	I
	12/10/91	0001	UG/L	U	1.0	UJ	1.0	I
	12/11/91	2001	UG/L	U	1.0	UJ	1.0	I
	06/16/92	0001	UG/L	U	1.0	UJ	1.0	I
1,2,4-TRICHLOROBENZENE	11/07/90	0001	UG/L	U	10.	U	10.	I
1,2-DICHLOROBENZENE	11/07/90	0001	UG/L	U	1.5	U	1.5	I
	11/07/90	S001	UG/L	U	10.	U	10.	I
	05/02/91	0001	UG/L	U	1.5	U	1.5	I
	12/10/91	0001	UG/L	U	1.0	U	1.0	I
	12/11/91	2001	UG/L	U	1.0	U	1.0	I
	06/16/92	0001	UG/L	U	1.5	U	1.5	I

PARAMETER VALUE INDICATOR (PVI): U - LESS THAN DETECTION LIMIT

GROUNDWATER QUALITY DATA BY LOCATION
SITE: TXT99 OU1 VALIDATED DATA
LOCATION: 0303
NORTH COORDINATE: 597115.40 FT
EAST COORDINATE: 1494497.22 FT
10/30/90 TO 09/18/92
REPORT DATE: 05/06/93

FORMATION OF COMPLETION: ALLUVIUM (AL)
HYDRAULIC FLOW RELATIONSHIP: DOWN GRADIENT (D)

PARAMETER NAME	LOG DATE	SAMPLE ID	UNITS OF MEASURE	PVI	LAB VALUE	PVI	VALIDATED VALUE	RUN TYPE
1,2-DICHLOROETHANE	11/07/90	0001	UG/L	U	.3	U	.3	I
	11/07/90	A001	% RECOVERY		100.		NA	I *
	11/07/90	B001	% RECOVERY		100.		NA	I *
	05/02/91	0001	UG/L	U	.3	U	.3	I
	12/10/91	0001	UG/L	U	1.0	UJ	1.0	I
	12/11/91	2001	UG/L	U	1.0	UJ	1.0	I
	06/16/92	0001	UG/L	U	0.30	U	0.30	I
1,2-DICHLOROETHENE	05/02/91	0001	UG/L	U	1.	U	1.	I
1,2-DICHLOROPROPANE	11/07/90	0001	UG/L	U	.4	U	.4	I
	05/02/91	0001	UG/L	U	.4	U	.4	I
	12/10/91	0001	UG/L	U	1.0	UJ	1.0	I
	12/11/91	2001	UG/L	U	1.0	UJ	1.0	I
	06/16/92	0001	UG/L	U	0.40	UJ	0.40	I
1,2-TRANS-DICHLOROETHENE	11/07/90	0001	UG/L	U	1.	U	1.	I
	05/02/91	0001	UG/L	U	1.	U	1.	I
	12/10/91	0001	UG/L	U	1.0	UJ	1.0	I
	12/11/91	2001	UG/L	U	1.0	UJ	1.0	I
	06/16/92	0001	UG/L	U	1.0	U	1.0	I
1,3-CIS-DICHLOROPROPENE	11/07/90	0001	UG/L	U	3.4	U	3.4	I
	05/02/91	0001	UG/L	U	3.4	U	3.4	I
	12/10/91	0001	UG/L	U	1.0	UJ	1.0	I
	12/11/91	2001	UG/L	U	1.0	UJ	1.0	I
	06/16/92	0001	UG/L	U	3.4	U	3.4	I
1,3-DICHLOROBENZENE	11/07/90	0001	UG/L	U	3.2	U	3.2	I
	11/07/90	S001	UG/L	U	10.	U	10.	I
	05/02/91	0001	UG/L	U	3.2	U	3.2	I
	12/10/91	0001	UG/L	U	1.0	U	1.0	I
	12/11/91	2001	UG/L	U	1.0	U	1.0	I
	06/16/92	0001	UG/L	U	3.2	UJ	3.2	I
1,3-TRANS-DICHLOROPROPENE	11/07/90	0001	UG/L	U	3.4	U	3.4	I
	05/02/91	0001	UG/L	U	3.4	U	3.4	I
	12/10/91	0001	UG/L	U	1.0	UJ	1.0	I
	12/11/91	2001	UG/L	U	1.0	UJ	1.0	I
	06/16/92	0001	UG/L	U	3.4	UJ	3.4	I
1,4-DICHLOROBENZENE	11/07/90	0001	UG/L	U	2.4	U	2.4	I
	11/07/90	A001	% RECOVERY		79.		NA	I *
	11/07/90	B001	% RECOVERY		79.		NA	I *
	11/07/90	S001	UG/L	U	10.	U	10.	I
	05/02/91	0001	UG/L	U	2.4	U	2.4	I
	12/10/91	0001	UG/L	U	1.0	U	1.0	I
	12/11/91	2001	UG/L	U	1.0	U	1.0	I
	06/16/92	0001	UG/L	U	2.4	UJ	2.4	I
1-CHLOROHEXANE	11/07/90	0001	UG/L	U	1.	UJ	1.	I
	05/02/91	0001	UG/L	U	1.	UJ	1.	I
	06/16/92	0001	UG/L	U	1.0	UJ	1.0	I
2,2'-OXYBIS (1-CHLOROPROPANE)	11/07/90	0001	UG/L	U	20.	UJ	20.	I
	11/07/90	0001	UG/L	U	10.	UJ	10.	I

PARAMETER VALUE INDICATOR (PVI): U - LESS THAN DETECTION LIMIT

GROUNDWATER QUALITY DATA BY LOCATION
SITE: TXT99 OU1 VALIDATED DATA
LOCATION: 0303
NORTH COORDINATE: 597115.40 FT
EAST COORDINATE: 1494497.22 FT
10/30/90 TO 09/18/92
REPORT DATE: 05/06/93

FORMATION OF COMPLETION: ALLUVIUM (AL)
HYDRAULIC FLOW RELATIONSHIP: DOWN GRADIENT (D)

PARAMETER NAME	LOG DATE	SAMPLE ID	UNITS OF MEASURE	PVI	LAB VALUE	PVI	VALIDATED VALUE	RUN TYPE
2,2'-OXYBIS (1-CHLOROPROPANE)	05/02/91	0001	UG/L	U	20.	UJ	20.	I
	06/16/92	0001	UG/L	U	2.0	UJ	2.0	I
2,4,5-TRICHLOROPHENOL	11/07/90	0001	UG/L	U	50.	U	50.	I
2,4,6-TRICHLOROPHENOL	11/07/90	0001	UG/L	U	10.	U	10.	I
2,4-DICHLOROPHENOL	11/07/90	0001	UG/L	U	10.	U	10.	I
2,4-DIMETHYLPHENOL	11/07/90	0001	UG/L	U	10.	U	10.	I
2,4-DINITROPHENOL	11/07/90	0001	UG/L	U	50.	UJ	50.	I
2,4-DINITROTOLUENE	11/07/90	0001	UG/L	U	10.	U	10.	I
2,6-DINITROTOLUENE	11/07/90	0001	UG/L	U	10.	U	10.	I
2-CHLOROETHYLVINYLETHER	11/07/90	0001	UG/L	U	1.3	U	1.3	I
	05/02/91	0001	UG/L	U	1.3	UJ	1.3	I
	12/10/91	0001	UG/L	U	5.0	UJ	5.0	I
	12/11/91	2001	UG/L	U	5.0	UJ	5.0	I
	06/16/92	0001	UG/L	U	1.3	UJ	1.3	I
2-CHLORONAPHTHALENE	11/07/90	0001	UG/L	U	10.	U	10.	I
2-CHLOROPHENOL	11/07/90	0001	UG/L	U	10.	U	10.	I
2-CHLOROTOLUENE	12/10/91	0001	UG/L	U	1.0	UJ	1.0	I
	12/11/91	2001	UG/L	U	1.0	UJ	1.0	I
	06/16/92	0001	UG/L	U	1.0	U	1.0	I
2-METHYLNAPHTHALENE	11/07/90	0001	UG/L	U	10.	U	10.	I
2-METHYLPHENOL	11/07/90	0001	UG/L	U	10.	U	10.	I
2-NITROANILINE	11/07/90	0001	UG/L	U	50.	U	50.	I
2-NITROPHENOL	11/07/90	0001	UG/L	U	10.	U	10.	I
3,3'-DICHLOROBENZIDINE	11/07/90	0001	UG/L	U	20.	UJ	20.	I
3-NITROANILINE	11/07/90	0001	UG/L	U	50.	U	50.	I
4,6-DINITRO-O-CRESOL	11/07/90	0001	UG/L	U	50.	UJ	50.	I
4-BROMOPHENYL-PHENYL ETHER	11/07/90	0001	UG/L	U	10.	U	10.	I
4-CHLORO-3-METHYLPHENOL	11/07/90	0001	UG/L	U	10.	U	10.	I
4-CHLOROANILINE	11/07/90	0001	UG/L	U	10.	U	10.	I
4-CHLOROPHENYL-PHENYLETHER	11/07/90	0001	UG/L	U	10.	U	10.	I
4-METHYLPHENOL	11/07/90	0001	UG/L	U	10.	U	10.	I
4-NITROANILINE	11/07/90	0001	UG/L	U	50.		NA	I

PARAMETER VALUE INDICATOR (PVI): U - LESS THAN DETECTION LIMIT

GROUNDWATER QUALITY DATA BY LOCATION
SITE: TXT99 OU1 VALIDATED DATA
LOCATION: 0303
NORTH COORDINATE: 597115.40 FT
EAST COORDINATE: 1494497.22 FT
10/30/90 TO 09/18/92
REPORT DATE: 05/06/93

FORMATION OF COMPLETION: ALLUVIUM (AL)
HYDRAULIC FLOW RELATIONSHIP: DOWN GRADIENT (D)

PARAMETER NAME	LOG DATE	SAMPLE ID	UNITS OF MEASURE	PVI	LAB VALUE	PVI	VALIDATED VALUE	RUN TYPE
4-NITROPHENOL	11/07/90	0001	UG/L	U	50.	U	50.	I
ACENAPHTHENE	11/07/90	0001	UG/L	U	10.	U	10.	I
ACENAPHTHYLENE	11/07/90	0001	UG/L	U	10.	U	10.	I
ALKALINITY	12/10/91	0001	MG/L		292.5		NA	I *
	06/16/92	0001	MG/L		277.5		NA	I *
ANTHRACENE	11/07/90	0001	UG/L	U	10.	U	10.	I
BENZENE	11/07/90	0001	UG/L	U	2.	U	2.	I
	11/07/90	A001	% RECOVERY		95.		NA	I *
	11/07/90	B001	% RECOVERY		96.		NA	I *
	05/02/91	0001	UG/L	U	2.	U	2.	I
	12/10/91	0001	UG/L	U	1.0	UJ	1.0	I
	12/11/91	2001	UG/L	U	1.0	UJ	1.0	I
	06/16/92	0001	UG/L	U	1.0	UJ	1.0	I
BENZO(A)ANTHRACENE	11/07/90	0001	UG/L	U	10.	U	10.	I
BENZO(A)PYRENE	11/07/90	0001	UG/L	U	10.	U	10.	I
BENZO(B)FLUORANTHENE	11/07/90	0001	UG/L	U	10.	U	10.	I
BENZO(G,H,I)PERYLENE	11/07/90	0001	UG/L	U	10.	U	10.	I
BENZO(K)FLUORANTHENE	11/07/90	0001	UG/L	U	10.	U	10.	I
BENZOIC ACID	11/07/90	0001	UG/L	U	50.	U	50.	I
BENZYL ALCOHOL	11/07/90	0001	UG/L	U	10.	U	10.	I
BIS(2-CHLOROETHOXY)METHANE	11/07/90	0001	UG/L	U	10.	U	10.	I
BIS(2-CHLOROETHYL)ETHER	11/07/90	0001	UG/L	U	10.	U	10.	I
BIS(2-ETHYLHEXYL)PHTHALATE	11/07/90	0001	UG/L	U	10.	U	10.	I
BROMOBENZENE	11/07/90	0001	UG/L	U	2.	UJ	2.	I
	05/02/91	0001	UG/L	U	2.	UJ	2.	I
	12/10/91	0001	UG/L	U	1.0	UJ	1.0	I
	12/11/91	2001	UG/L	U	1.0	UJ	1.0	I
	06/16/92	0001	UG/L	U	2.0	UJ	2.0	I
BROMOCHLOROMETHANE	11/07/90	0001	% RECOVERY		85.		NA	I *
	11/07/90	A001	% RECOVERY		96.		NA	I *
	11/07/90	B001	% RECOVERY		91.		NA	I *
	05/02/91	0001	% RECOVERY		93.		NA	I *
	12/10/91	0001	% RECOVERY		93.		NA	I *
	12/11/91	2001	% RECOVERY		93.		NA	I *
	06/16/92	0001	% RECOVERY		85.		NA	I *
BROMODICHLOROMETHANE	11/07/90	0001	UG/L	U	1.	U	1.	I
	11/07/90	A001	% RECOVERY		91.		NA	I *
	11/07/90	B001	% RECOVERY		96.		NA	I *

PARAMETER VALUE INDICATOR (PVI): U - LESS THAN DETECTION LIMIT

GROUNDWATER QUALITY DATA BY LOCATION
SITE: TXT99 OU1 VALIDATED DATA
LOCATION: 0303
NORTH COORDINATE: 597115.40 FT
EAST COORDINATE: 1494497.22 FT
10/30/90 TO 09/18/92
REPORT DATE: 05/06/93

FORMATION OF COMPLETION: ALLUVIUM (AL)
HYDRAULIC FLOW RELATIONSHIP: DOWN GRADIENT (D)

PARAMETER NAME	LOG DATE	SAMPLE ID	UNITS OF MEASURE	PVI	LAB VALUE	PVI	VALIDATED VALUE	RUN TYPE
BROMODICHLOROMETHANE	05/02/91	0001	UG/L	U	1.	U	1.	I
	12/10/91	0001	UG/L	U	1.0	UJ	1.0	I
	12/11/91	2001	UG/L	U	1.0	UJ	1.0	I
	06/16/92	0001	UG/L	U	1.0	U	1.0	I
BROMOFORM	11/07/90	0001	UG/L	U	2.	U	2.	I
	11/07/90	A001	% RECOVERY		92.		NA	I *
	11/07/90	B001	% RECOVERY		100.		NA	I *
	05/02/91	0001	UG/L	U	2.	UJ	2.	I
	12/10/91	0001	UG/L	U	1.0	UJ	1.0	I
	12/11/91	2001	UG/L	U	1.0	UJ	1.0	I
	06/16/92	0001	UG/L	U	2.0	UJ	2.0	I
BROMOMETHANE	05/02/91	0001	UG/L	U	1.2	U	1.2	I
	12/10/91	0001	UG/L	U	2.0	UJ	2.0	I
	12/11/91	2001	UG/L	U	2.0	UJ	2.0	I
BUTYL BENZYL PHTHALATE	11/07/90	0001	UG/L	U	10.	U	10.	I
CALCIUM, TOTAL	11/07/90	0001	MG/L		98200.		NA	I *
	05/02/91	0001	UG/L		105000.		NA	I *
	06/16/92	0001	UG/L		105000.		105000.	I
CARBON TETRACHLORIDE	11/07/90	0001	UG/L	U	1.2	U	1.2	I
	11/07/90	A001	% RECOVERY		98.		NA	I *
	11/07/90	B001	% RECOVERY		96.		NA	I *
	05/02/91	0001	UG/L	U	1.2	U	1.2	I
	12/10/91	0001	UG/L	U	1.0	U	1.0	I
	12/11/91	2001	UG/L	U	1.0	U	1.0	I
	06/16/92	0001	UG/L	U	1.0	U	1.0	I
CHLORIDE	11/07/90	0001	MG/L		106.		NA	I *
	05/02/91	0001	MG/L		117.		NA	I *
	06/16/92	0001	MG/L		129.		129.	I
CHLOROBENZENE	11/07/90	0001	UG/L	U	2.	U	2.	I
	05/02/91	0001	UG/L	U	2.5	U	2.5	I
	12/10/91	0001	UG/L	U	1.0	U	1.0	I
	12/11/91	2001	UG/L	U	1.0	U	1.0	I
	06/16/92	0001	UG/L	U	1.0	UJ	1.0	I
CHLOROETHANE	05/02/91	0001	UG/L	U	5.2	U	5.2	I
	12/10/91	0001	UG/L	U	2.0	UJ	2.0	I
	12/11/91	2001	UG/L	U	2.0	UJ	2.0	I
CHLOROFORM	11/07/90	0001	UG/L	U	.5	U	.5	I
	11/07/90	A001	% RECOVERY		91.		NA	I *
	11/07/90	B001	% RECOVERY		92.		NA	I *
	05/02/91	0001	UG/L	U	.5	U	.5	I
	12/10/91	0001	UG/L	U	1.0	U	1.0	I
	12/11/91	2001	UG/L	U	1.0	U	1.0	I
	06/16/92	0001	UG/L	U	0.50	U	0.50	I
CHLOROMETHANE	05/02/91	0001	UG/L	U	.8	UJ	.8	I
	12/10/91	0001	UG/L	U	2.0	UJ	2.0	I
	12/11/91	2001	UG/L	U	2.0	UJ	2.0	I

PARAMETER VALUE INDICATOR (PVI): U - LESS THAN DETECTION LIMIT

GROUNDWATER QUALITY DATA BY LOCATION
SITE: TXT99 OU1 VALIDATED DATA
LOCATION: 0303
NORTH COORDINATE: 597115.40 FT
EAST COORDINATE: 1494497.22 FT
10/30/90 TO 09/18/92
REPORT DATE: 05/06/93

FORMATION OF COMPLETION: ALLUVIUM (AL)
HYDRAULIC FLOW RELATIONSHIP: DOWN GRADIENT (D)

PARAMETER NAME	LOG DATE	SAMPLE ID	UNITS OF MEASURE	PVI	LAB VALUE	PVI	VALIDATED VALUE	RUN TYPE
CHLOROTOLUENE	11/07/90	0001	UG/L	U	1.	U	1.	I
	05/02/91	0001	UG/L	U	1.	U	1.	I
CHRYSENE	11/07/90	0001	UG/L	U	10.	U	10.	I
DI-N-BUTYL PHTHALATE	11/07/90	0001	UG/L	U	10.	U	10.	I
DI-N-OCTYL PHTHALATE	11/07/90	0001	UG/L	U	10.	U	10.	I
DIBENZO(A,H)ANTHRACENE	11/07/90	0001	UG/L	U	10.	U	10.	I
DIBENZOFURAN	11/07/90	0001	UG/L	U	10.	U	10.	I
DIBROMOCHLOROMETHANE	11/07/90	0001	UG/L	U	.9	U	.9	I
	11/07/90	A001	% RECOVERY		83.		NA	I *
	11/07/90	B001	% RECOVERY		86.		NA	I *
	05/02/91	0001	UG/L	U	.9	U	.9	I
	12/10/91	0001	UG/L	U	1.0	UJ	1.0	I
	12/11/91	2001	UG/L	U	1.0	UJ	1.0	I
	06/16/92	0001	UG/L	U	0.90	UJ	0.90	I
DIBROMOMETHANE	11/07/90	0001	UG/L	U	2.	UJ	2.	I
	05/02/91	0001	UG/L	U	2.	UJ	2.	I
	12/10/91	0001	UG/L	U	1.0	UJ	1.0	I
	12/11/91	2001	UG/L	U	1.0	UJ	1.0	I
	06/16/92	0001	UG/L	B	2.5	UJ	2.5	I
DICHLORODIFLUOROMETHANE	05/02/91	0001	UG/L	U	1.8	UJ	1.8	I
	12/10/91	0001	UG/L	U	2.0		NA	I
	12/11/91	2001	UG/L	U	2.0		NA	I
DICHLOROMETHANE-METHYLENE CHLORIDE	11/07/90	0001	UG/L	U	2.	UJ	2.	I
	05/02/91	0001	UG/L	U	5.	U	5.	I
	12/10/91	0001	UG/L	U	4.0	U	4.0	I
	12/11/91	2001	UG/L	U	4.0	U	4.0	I
	06/16/92	0001	UG/L	U	4.0	UJ	4.0	I
DIETHYL PHTHALATE	11/07/90	0001	UG/L	U	10.	U	10.	I
DIMETHYL PHTHALATE	11/07/90	0001	UG/L	U	10.	U	10.	I
DISSOLVED OXYGEN	12/10/91	0001	MG/L		13.11		NA	I *
	06/16/92	0001	MG/L		2.35		NA	I *
ETHYLBENZENE	11/07/90	0001	UG/L	U	2.	U	2.	I
	05/02/91	0001	UG/L	U	2.	U	2.	I
	12/10/91	0001	UG/L	U	1.0	UJ	1.0	I
	12/11/91	2001	UG/L	U	1.0	UJ	1.0	I
	06/16/92	0001	UG/L	U	1.0	UJ	1.0	I
FLUORANTHENE	11/07/90	0001	UG/L	U	10.	U	10.	I
FLUORENE	11/07/90	0001	UG/L	U	10.	U	10.	I
FLUROBENZENE	11/07/90	0001	% RECOVERY		92.		NA	I *
	11/07/90	A001	% RECOVERY		94.		NA	I *

PARAMETER VALUE INDICATOR (PVI): U - LESS THAN DETECTION LIMIT

GROUNDWATER QUALITY DATA BY LOCATION
SITE: TXT99 OU1 VALIDATED DATA
LOCATION: 0303
NORTH COORDINATE: 597115.40 FT
EAST COORDINATE: 1494497.22 FT
10/30/90 TO 09/18/92
REPORT DATE: 05/06/93

FORMATION OF COMPLETION: ALLUVIUM (AL)
HYDRAULIC FLOW RELATIONSHIP: DOWN GRADIENT (D)

PARAMETER NAME	LOG DATE	SAMPLE ID	UNITS OF MEASURE	PVI	LAB VALUE	PVI	VALIDATED VALUE	RUN TYPE
FLUROBENZENE	11/07/90	B001	% RECOVERY		94.		NA	I *
	05/02/91	0001	% RECOVERY		93.		NA	I *
HEXACHLOROBENZENE	11/07/90	0001	UG/L	U	10.	U	10.	I
HEXACHLOROBUTADIENE	11/07/90	0001	UG/L	U	10.	U	10.	I
HEXACHLOROCYCLOPENTADIENE	11/07/90	0001	UG/L	U	10.	UJ	10.	I
HEXACHLOROETHANE	11/07/90	0001	UG/L	U	10.	U	10.	I
INDENO(1,2,3-CD)PYRENE	11/07/90	0001	UG/L	U	10.	U	10.	I
IRON, TOTAL	11/07/90	0001	MG/L		5400.		NA	I *
	05/02/91	0001	UG/L		7380.		NA	I *
	06/16/92	0001	UG/L		7290.		7290.	I
ISOPHORONE	11/07/90	0001	UG/L	U	10.	U	10.	I
MAGNESIUM, TOTAL	11/07/90	0001	MG/L		33600.		NA	I *
	05/02/91	0001	UG/L		34000.		NA	I *
	06/16/92	0001	UG/L		31600.		31600.	I
MANGANESE, TOTAL	11/07/90	0001	MG/L		389.		NA	I *
	05/02/91	0001	UG/L		444.		NA	I *
	06/16/92	0001	UG/L		430.		430.	I
N-NITROSO-DI-N-PROPYLAMINE	11/07/90	0001	UG/L	U	10.	U	10.	I
N-NITROSODIPHENYLAMINE	11/07/90	0001	UG/L	U	10.	U	10.	I
NAPHTHALENE	11/07/90	0001	UG/L	U	10.	U	10.	I
NITRATE NITRITE	11/07/90	0001	MG/L	U	.1		NA	I *
	05/02/91	0001	MG/L	U	.1		NA	I *
	06/16/92	0001	MG/L		0.64		0.64	I
NITROBENZENE	11/07/90	0001	UG/L	U	10.	U	10.	I
O-CHLOROFLUROBENZENE	11/07/90	0001	% RECOVERY		88.		NA	I *
	11/07/90	A001	% RECOVERY		89.		NA	I *
	11/07/90	B001	% RECOVERY		89.		NA	I *
	05/02/91	0001	% RECOVERY		94.		NA	I *
PENTACHLOROPHENOL	11/07/90	0001	UG/L	U	50.	U	50.	I
PH	12/10/91	0001	SU		7.35		NA	I *
	06/16/92	0001	SU		8.18		NA	I *
PHENANTHRENE	11/07/90	0001	UG/L	U	10.	U	10.	I
PHENOL	11/07/90	0001	UG/L	U	10.	U	10.	I
POTASSIUM, TOTAL	11/07/90	0001	UG/L		1640.		NA	I *
	05/02/91	0001	UG/L		1510.		NA	I *
	06/16/92	0001	UG/L	B	2180.		2180.	I

PARAMETER VALUE INDICATOR (PVI): U - LESS THAN DETECTION LIMIT

GROUNDWATER QUALITY DATA BY LOCATION
SITE: TXT99 OU1 VALIDATED DATA
LOCATION: 0303
NORTH COORDINATE: 597115.40 FT
EAST COORDINATE: 1494497.22 FT
10/30/90 TO 09/18/92
REPORT DATE: 05/06/93

FORMATION OF COMPLETION: ALLUVIUM (AL)
HYDRAULIC FLOW RELATIONSHIP: DOWN GRADIENT (D)

PARAMETER NAME	LOG DATE	SAMPLE ID	UNITS OF MEASURE	PVI	LAB VALUE	PVI	VALIDATED VALUE	RUN TYPE
PYRENE	11/07/90	0001	UG/L	U	10.	U	10.	I
REDOX POTENTIAL	12/10/91	0001	MVOLTS		-265.7		NA	I *
	06/16/92	0001	MVOLTS		-267.7		NA	I *
SODIUM, TOTAL	11/07/90	0001	MG/L		21000.		NA	I *
	05/02/91	0001	UG/L		21400.		NA	I *
	06/16/92	0001	UG/L		22100.		22100.	I
SPECIFIC CONDUCTANCE	12/10/91	0001	UMHOS/CM		710		NA	I *
	06/16/92	0001	UMHOS/CM		710		NA	I *
SULFATE	11/07/90	0001	MG/L		4.1		NA	I *
	05/02/91	0001	MG/L		3.18		NA	I *
	06/16/92	0001	MG/L	U	5.0	U	5.0	I
TEMPERATURE	12/10/91	0001	DEG C		13.9		NA	I *
	06/16/92	0001	DEG C		15.5		NA	I *
TETRACHLOROETHENE	11/07/90	0001	UG/L	U	.3	U	.3	I
	05/02/91	0001	UG/L	U	.3	U	.3	I
	12/10/91	0001	UG/L	U	1.0	U	1.0	I
	12/11/91	2001	UG/L	U	1.0	U	1.0	I
	06/16/92	0001	UG/L	U	0.30	UJ	0.30	I
TOLUENE	11/07/90	0001	UG/L	U	2.	U	2.	I
	05/02/91	0001	UG/L	U	2.	U	2.	I
	12/10/91	0001	UG/L	U	1.0	UJ	1.0	I
	12/11/91	2001	UG/L	U	1.0	UJ	1.0	I
	06/16/92	0001	UG/L	U	2.0	UJ	2.0	I
TOTAL XYLENES	11/07/90	0001	UG/L	U	1.	U	1.	I
	05/02/91	0001	UG/L	U	1.	U	1.	I
	12/10/91	0001	UG/L	U	2.0	UJ	2.0	I
	12/11/91	2001	UG/L	U	2.0	UJ	2.0	I
	06/16/92	0001	UG/L	U	2.0	UJ	2.0	I
TRICHLOROETHENE	11/07/90	0001	UG/L	U	1.2	U	1.2	I
	11/07/90	A001	% RECOVERY		80.		NA	I *
	11/07/90	B001	% RECOVERY		81.		NA	I *
	05/02/91	0001	UG/L	U	1.2	U	1.2	I
	12/10/91	0001	UG/L	U	1.0	U	1.0	I
	12/11/91	2001	UG/L	U	1.0	U	1.0	I
	06/16/92	0001	UG/L	U	1.2	UJ	1.2	I
TRICHLOROFLUOROMETHANE	11/07/90	0001	UG/L	U	2.	U	2.	I
	05/02/91	0001	UG/L	U	2.	U	2.	I
	12/10/91	0001	UG/L	U	2.0	U	2.0	I
	12/11/91	2001	UG/L	U	2.0	U	2.0	I
	06/16/92	0001	UG/L	U	2.0	U	2.0	I
TRIFLUOROTOLUENE	12/10/91	0001	% RECOVERY		91.		NA	I *
	12/11/91	2001	% RECOVERY		100.		NA	I *
	06/16/92	0001	% RECOVERY		124.		NA	I *
TRITIUM	11/07/90	0001	PCI/L		8310.		NA	I *

PARAMETER VALUE INDICATOR (PVI): U - LESS THAN DETECTION LIMIT

GROUNDWATER QUALITY DATA BY LOCATION
SITE: TXT99 OU1 VALIDATED DATA
LOCATION: 0303
NORTH COORDINATE: 597115.40 FT
EAST COORDINATE: 1494497.22 FT
10/30/90 TO 09/18/92
REPORT DATE: 05/06/93

FORMATION OF COMPLETION: ALLUVIUM (AL)
HYDRAULIC FLOW RELATIONSHIP: DOWN GRADIENT (D)

PARAMETER NAME	LOG DATE	SAMPLE ID	UNITS OF MEASURE	PVI	LAB VALUE	PVI	VALIDATED VALUE	RUN TYPE
TRITIUM	12/10/91	0001	PCI/L		9100.		NA	I *
	06/16/92	0001	PCI/L		9100.		NA	I *
VINYL CHLORIDE	11/07/90	0001	UG/L	U	1.8	U	1.8	I
	11/07/90	A001	% RECOVERY		84.		NA	I *
	11/07/90	B001	% RECOVERY		88.		NA	I *
	05/02/91	0001	UG/L	U	1.8	U	1.8	I
	12/10/91	0001	UG/L	U	2.0	UJ	2.0	I
	12/11/91	2001	UG/L	U	2.0	UJ	2.0	I
	06/16/92	0001	UG/L	U	1.8	UJ	1.8	I

PARAMETER VALUE INDICATOR (PVI): U - LESS THAN DETECTION LIMIT

GROUNDWATER QUALITY DATA BY LOCATION
SITE: TXT99 OU1 VALIDATED DATA
LOCATION: 0304
NORTH COORDINATE: 596159.94 FT
EAST COORDINATE: 1494549.58 FT
10/30/90 TO 09/18/92
REPORT DATE: 05/06/93

FORMATION OF COMPLETION: ALLUVIUM (AL)
HYDRAULIC FLOW RELATIONSHIP: DOWN GRADIENT (D)

PARAMETER NAME	LOG DATE	SAMPLE ID	UNITS OF MEASURE	PVI	LAB VALUE	PVI	VALIDATED VALUE	RUN TYPE
1,1,1,2-TETRACHLORDETHANE	11/07/90	0001	UG/L	U	1.	UJ	1.	I
	05/01/91	0001	UG/L	U	1.	UJ	1.	I
	12/11/91	0001	UG/L	U	1.0	UJ	1.0	I
	06/16/92	0001	UG/L	U	1.0	UJ	1.0	I
	06/17/92	2001	UG/L	U	1.0	UJ	1.0	I
1,1,1-TRICHLOROETHANE	11/07/90	0001	UG/L	U	.3	U	.3	I
	05/01/91	0001	UG/L	U	.3	U	.3	I
	12/11/91	0001	UG/L	U	1.0	UJ	1.0	I
	06/16/92	0001	UG/L	U	0.30	U	0.30	I
	06/17/92	2001	UG/L	U	0.30	U	0.30	I
1,1,2,2-TETRACHLOROETHANE	11/07/90	0001	UG/L	U	.3	U	.3	I
	05/01/91	0001	UG/L	U	.3	U	.3	I
	12/11/91	0001	UG/L	U	1.0	UJ	1.0	I
	06/16/92	0001	UG/L	U	0.30		NA	I
	06/17/92	2001	UG/L	U	0.30		NA	I
1,1,2-TRICHLOROETHANE	11/07/90	0001	UG/L	U	.2	U	.2	I
	05/01/91	0001	UG/L	U	.2	U	.2	I
	12/11/91	0001	UG/L	U	1.0	UJ	1.0	I
	06/16/92	0001	UG/L	U	0.20	UJ	0.20	I
	06/17/92	2001	UG/L	U	0.20	UJ	0.20	I
1,1-DICHLORDETHANE	11/07/90	0001	UG/L	U	.7	U	.7	I
	05/01/91	0001	UG/L	U	.7	U	.7	I
	12/11/91	0001	UG/L	U	1.0	U	1.0	I
	06/16/92	0001	UG/L	U	0.70	UJ	0.70	I
	06/17/92	2001	UG/L	U	0.70	UJ	0.70	I
1,1-DICHLORDETHENE	11/07/90	0001	UG/L	U	1.3	U	1.3	I
	05/01/91	0001	UG/L	U	1.3	UJ	1.3	I
	12/11/91	0001	UG/L	U	1.0	U	1.0	I
	06/16/92	0001	UG/L	U	1.0	UJ	1.0	I
	06/17/92	2001	UG/L	U	1.0	UJ	1.0	I
1,2,-CIS-DICHLOROETHENE	06/16/92	0001	UG/L	U	1.0	U	1.0	I
	06/17/92	2001	UG/L	U	1.0	U	1.0	I
1,2,3-TRICHLOROPROPANE	11/07/90	0001	UG/L	U	1.	UJ	1.	I
	05/01/91	0001	UG/L	U	1.	UJ	1.	I
	12/11/91	0001	UG/L	U	1.0	UJ	1.0	I
	06/16/92	0001	UG/L	U	1.0	UJ	1.0	I
	06/17/92	2001	UG/L	U	1.0	UJ	1.0	I
1,2,4-TRICHLOROBENZENE	11/07/90	0001	UG/L	U	10.	U	10.	I
1,2-DICHLOROBENZENE	11/07/90	0001	UG/L	U	1.5	U	1.5	I
	11/07/90	S001	UG/L	U	10.	U	10.	I
	05/01/91	0001	UG/L	U	1.5	U	1.5	I
	12/11/91	0001	UG/L	U	1.0	U	1.0	I
	06/16/92	0001	UG/L	U	1.5	U	1.5	I
	06/17/92	2001	UG/L	U	1.5	U	1.5	I
1,2-DICHLOROETHANE	11/07/90	0001	UG/L	U	.3	U	.3	I
	05/01/91	0001	UG/L	U	.3	U	.3	I

PARAMETER VALUE INDICATOR (PVI): U - LESS THAN DETECTION LIMIT

GROUNDWATER QUALITY DATA BY LOCATION
SITE: TXT99 OU1 VALIDATED DATA
LOCATION: 0304
NORTH COORDINATE: 596159.94 FT
EAST COORDINATE: 1494549.58 FT
10/30/90 TO 09/18/92
REPORT DATE: 05/06/93

FORMATION OF COMPLETION: ALLUVIUM (AL)
HYDRAULIC FLOW RELATIONSHIP: DOWN GRADIENT (D)

PARAMETER NAME	LOG DATE	SAMPLE ID	UNITS OF MEASURE	PVI	LAB VALUE	PVI	VALIDATED VALUE	RUN TYPE
1,2-DICHLOROETHANE	12/11/91	0001	UG/L	U	1.0	UJ	1.0	I
	06/16/92	0001	UG/L	U	0.30	U	0.30	I
	06/17/92	2001	UG/L	U	0.30	U	0.30	I
1,2-DICHLOROETHENE	05/01/91	0001	UG/L	U	1.	U	1.	I
1,2-DICHLOROPROPANE	11/07/90	0001	UG/L	U	.4	U	.4	I
	05/01/91	0001	UG/L	U	.4	U	.4	I
	12/11/91	0001	UG/L	U	1.0	UJ	1.0	I
	06/16/92	0001	UG/L	U	0.40	UJ	0.40	I
	06/17/92	2001	UG/L	U	0.40	UJ	0.40	I
1,2-TRANS-DICHLOROETHENE	11/07/90	0001	UG/L	U	1.	U	1.	I
	05/01/91	0001	UG/L	U	1.	U	1.	I
	12/11/91	0001	UG/L	U	1.0	UJ	1.0	I
	06/16/92	0001	UG/L	U	1.0	U	1.0	I
	06/17/92	2001	UG/L	U	1.0	U	1.0	I
1,3-CIS-DICHLOROPROPENE	11/07/90	0001	UG/L	U	3.4	U	3.4	I
	05/01/91	0001	UG/L	U	3.4	U	3.4	I
	12/11/91	0001	UG/L	U	1.0	UJ	1.0	I
	06/16/92	0001	UG/L	U	3.4	U	3.4	I
	06/17/92	2001	UG/L	U	3.4	U	3.4	I
1,3-DICHLOROBENZENE	11/07/90	0001	UG/L	U	3.2	U	3.2	I
	11/07/90	S001	UG/L	U	10.	U	10.	I
	05/01/91	0001	UG/L	U	3.2	U	3.2	I
	12/11/91	0001	UG/L	U	1.0	U	1.0	I
	06/16/92	0001	UG/L	U	3.2	UJ	1.0	I
	06/17/92	2001	UG/L	U	3.2	UJ	3.2	I
1,3-TRANS-DICHLOROPROPENE	11/07/90	0001	UG/L	U	3.4	U	3.4	I
	05/01/91	0001	UG/L	U	3.4	U	3.4	I
	12/11/91	0001	UG/L	U	1.0	UJ	1.0	I
	06/16/92	0001	UG/L	U	3.4	UJ	3.4	I
	06/17/92	2001	UG/L	U	3.4	UJ	3.4	I
1,4-DICHLOROBENZENE	11/07/90	0001	UG/L	U	2.4	U	2.4	I
	11/07/90	S001	UG/L	U	10.	U	10.	I
	05/01/91	0001	UG/L	U	2.4	U	2.4	I
	12/11/91	0001	UG/L	U	1.0	U	1.0	I
	06/16/92	0001	UG/L	U	2.4	UJ	2.4	I
	06/17/92	2001	UG/L	U	2.4	UJ	2.4	I
1-CHLOROHEXANE	11/07/90	0001	UG/L	U	1.	UJ	1.	I
	05/01/91	0001	UG/L	U	1.	UJ	1.	I
	06/16/92	0001	UG/L	U	1.0	UJ	1.0	I
	06/17/92	2001	UG/L	U	1.0	UJ	1.0	I
2,2'-OXYBIS (1-CHLOROPROPANE)	11/07/90	0001	UG/L	U	20.	UJ	20.	I
	11/07/90	0001	UG/L	U	10.	U	10.	I
	05/01/91	0001	UG/L	U	20.	UJ	20.	I
	06/16/92	0001	UG/L	U	2.0	UJ	2.0	I
	06/17/92	2001	UG/L	U	2.0	UJ	2.0	I
2,4,5-TRICHLOROPHENOL	11/07/90	0001	UG/L	U	50.	U	50.	I

PARAMETER VALUE INDICATOR (PVI): U - LESS THAN DETECTION LIMIT

GROUNDWATER QUALITY DATA BY LOCATION
SITE: TXT99 OU1 VALIDATED DATA
LOCATION: 0304
NORTH COORDINATE: 596159.94 FT
EAST COORDINATE: 1494549.58 FT
10/30/90 TO 09/18/92
REPORT DATE: 05/06/93

FORMATION OF COMPLETION: ALLUVIUM (AL)
HYDRAULIC FLOW RELATIONSHIP: DOWN GRADIENT (D)

PARAMETER NAME	LOG DATE	SAMPLE ID	UNITS OF MEASURE	PVI	LAB VALUE	PVI	VALIDATED VALUE	RUN TYPE
2,4,6-TRICHLOROPHENOL	11/07/90	0001	UG/L	U	10.	U	10.	I
2,4-DICHLOROPHENOL	11/07/90	0001	UG/L	U	10.	U	10.	I
2,4-DIMETHYLPHENOL	11/07/90	0001	UG/L	U	10.	U	10.	I
2,4-DINITROPHENOL	11/07/90	0001	UG/L	U	50.	U	50.	I
2,4-DINITROTOLUENE	11/07/90	0001	UG/L	U	10.	U	10.	I
2,6-DINITROTOLUENE	11/07/90	0001	UG/L	U	10.	U	10.	I
2-CHLOROETHYLVINYLETHER	11/07/90	0001	UG/L	U	1.3	UJ	1.3	I
	05/01/91	0001	UG/L	U	1.3	U	1.3	I
	12/11/91	0001	UG/L	U	5.0		NA	I
	06/16/92	0001	UG/L	U	1.3	UJ	1.3	I
	06/17/92	2001	UG/L	U	1.3	UJ	1.3	I
2-CHLORONAPHTHALENE	11/07/90	0001	UG/L	U	10.	U	10.	I
2-CHLOROPHENOL	11/07/90	0001	UG/L	U	10.	U	10.	I
2-CHLOROTOLUENE	12/11/91	0001	UG/L	U	1.0	UJ	1.0	I
	06/16/92	0001	UG/L	U	1.0	U	1.0	I
	06/17/92	2001	UG/L	U	1.0	U	1.0	I
2-METHYLNAPHTHALENE	11/07/90	0001	UG/L	U	10.	U	10.	I
2-METHYLPHENOL	11/07/90	0001	UG/L	U	10.	U	10.	I
2-NITROANILINE	11/07/90	0001	UG/L	U	50.	U	50.	I
2-NITROPHENOL	11/07/90	0001	UG/L	U	10.	U	10.	I
3,3'-DICHLOROBENZIDINE	11/07/90	0001	UG/L	U	20.	U	20.	I
3-NITROANILINE	11/07/90	0001	UG/L	U	50.	U	50.	I
4,6-DINITRO-O-CRESOL	11/07/90	0001	UG/L	U	50.	U	50.	I
4-BROMOPHENYL-PHENYL ETHER	11/07/90	0001	UG/L	U	10.	U	10.	I
4-CHLORO-3-METHYLPHENOL	11/07/90	0001	UG/L	U	10.	U	10.	I
4-CHLOROANILINE	11/07/90	0001	UG/L	U	10.	U	10.	I
4-CHLOROPHENYL-PHENYLETHER	11/07/90	0001	UG/L	U	10.	U	10.	I
4-METHYLPHENOL	11/07/90	0001	UG/L	U	10.	U	10.	I
4-NITROANILINE	11/07/90	0001	UG/L	U	50.		NA	I
4-NITROPHENOL	11/07/90	0001	UG/L	U	50.	U	50.	I
ACENAPHTHENE	11/07/90	0001	UG/L	U	10.	U	10.	I
ACENAPHTHYLENE	11/07/90	0001	UG/L	U	10.	U	10.	I

PARAMETER VALUE INDICATOR (PVI): U - LESS THAN DETECTION LIMIT

GROUNDWATER QUALITY DATA BY LOCATION
SITE: TXT99 OU1 VALIDATED DATA
LOCATION: 0304
NORTH COORDINATE: 596159.94 FT
EAST COORDINATE: 1494549.58 FT
10/30/90 TO 09/18/92
REPORT DATE: 05/06/93

FORMATION OF COMPLETION: ALLUVIUM (AL)
HYDRAULIC FLOW RELATIONSHIP: DOWN GRADIENT (D)

PARAMETER NAME	LOG DATE	SAMPLE ID	UNITS OF MEASURE	PVI	LAB VALUE	PVI	VALIDATED VALUE	RUN TYPE
ALKALINITY	12/11/91	0001	MG/L		427.5		NA	I *
	06/16/92	0001	MG/L		286		NA	I *
ANTHRACENE	11/07/90	0001	UG/L	U	10.	U	10.	I
BENZENE	11/07/90	0001	UG/L	U	2.	U	2.	I
	05/01/91	0001	UG/L	U	2.	U	2.	I
	12/11/91	0001	UG/L	U	1.0	UJ	1.0	I
	06/16/92	0001	UG/L	U	1.0	UJ	1.0	I
	06/17/92	2001	UG/L	U	1.0	UJ	1.0	I
BENZO(A)ANTHRACENE	11/07/90	0001	UG/L	U	10.	U	10.	I
BENZO(A)PYRENE	11/07/90	0001	UG/L	U	10.	U	10.	I
BENZO(B)FLUORANTHENE	11/07/90	0001	UG/L	U	10.	U	10.	I
BENZO(G,H,I)PERYLENE	11/07/90	0001	UG/L	U	10.	U	10.	I
BENZO(K)FLUORANTHENE	11/07/9	0001	UG/L	U	10.	U	10.	I
BENZOIC ACID	11/07/90	0001	UG/L	U	50.	U	50.	I
BENZYL ALCOHOL	11/07/90	0001	UG/L	U	10.	U	10.	I
BIS(2-CHLOROETHOXY)METHANE	11/07/90	0001	UG/L	U	10.	U	10.	I
BIS(2-CHLOROETHYL)ETHER	11/07/90	0001	UG/L	U	10.	U	10.	I
BIS(2-ETHYLHEXYL)PHTHALATE	11/07/90	0001	UG/L	U	10.	U	10.	I
BROMOBENZENE	11/07/90	0001	UG/L	U	2.	UJ	2.	I
	05/01/91	0001	UG/L	U	2.	UJ	2.	I
	12/11/91	0001	UG/L	U	1.0	UJ	1.0	I
	06/16/92	0001	UG/L	U	2.0	UJ	2.0	I
	06/17/92	2001	UG/L	U	2.0	UJ	2.0	I
BROMOCHLOROMETHANE	11/07/90	0001	% RECOVERY		102.		NA	I *
	05/01/91	0001	% RECOVERY		82.		NA	I *
	12/11/91	0001	% RECOVERY		62.		NA	I *
	06/16/92	0001	% RECOVERY		81.		NA	I *
	06/17/92	2001	% RECOVERY		96.		NA	I *
BROMODICHLOROMETHANE	11/07/90	0001	UG/L	U	1.	U	1.	I
	05/01/91	0001	UG/L	U	1.	U	1.	I
	12/11/91	0001	UG/L	U	1.0	UJ	1.0	I
	06/16/92	0001	UG/L	U	1.0	U	1.0	I
	06/17/92	2001	UG/L	U	1.0	U	1.0	I
BROMOFORM	11/07/90	0001	UG/L	U	2.	U	2.	I
	05/01/91	0001	UG/L	U	2.	UJ	2.	I
	12/11/91	0001	UG/L	U	1.0	UJ	1.0	I
	06/16/92	0001	UG/L	U	2.0	UJ	2.0	I
	06/17/92	2001	UG/L	U	2.0	UJ	2.0	I
BROMOMETHANE	05/01/91	0001	UG/L	U	1.2	U	1.2	I

PARAMETER VALUE INDICATOR (PVI): U - LESS THAN DETECTION LIMIT

GROUNDWATER QUALITY DATA BY LOCATION
SITE: TXT99 OU1 VALIDATED DATA
LOCATION: 0304
NORTH COORDINATE: 596159.94 FT
EAST COORDINATE: 1494549.58 FT
10/30/90 TO 09/18/92
REPORT DATE: 05/06/93

FORMATION OF COMPLETION: ALLUVIUM (AL)
HYDRAULIC FLOW RELATIONSHIP: DOWN GRADIENT (D)

PARAMETER NAME	LOG DATE	SAMPLE ID	UNITS OF MEASURE	PVI	LAB VALUE	PVI	VALIDATED VALUE	RUN TYPE
BROMOMETHANE	12/11/91	0001	UG/L	U	2.0	UJ	2.0	I
BUTYL BENZYL PHTHALATE	11/07/90	0001	UG/L	U	10.	U	10.	I
CALCIUM, TOTAL	11/07/90	0001	MG/L		104000.		NA	I *
	11/07/90	C001	MG/L		103000.		NA	I *
	05/01/91	0001	UG/L		98300.		NA	I *
	06/16/92	0001	UG/L		109000.		109000.	I
CARBON TETRACHLORIDE	11/07/90	0001	UG/L	U	1.2	U	1.2	I
	05/01/91	0001	UG/L	U	1.2	U	1.2	I
	12/11/91	0001	UG/L	U	1.0	U	1.0	I
	06/16/92	0001	UG/L	U	1.0	U	1.0	I
	06/17/92	2001	UG/L	U	1.0	U	1.0	I
CHLORIDE	11/07/90	0001	MG/L		22.5		NA	I *
	11/07/90	A001	% RECOVERY		92.6		NA	I *
	11/07/90	B001	% RECOVERY		96.1		NA	I *
	05/01/91	0001	MG/L		18.4		NA	I *
	06/16/92	0001	MG/L		70.5		70.5	I
	06/16/92	A001	% RECOVERY		89.3		NA	I *
	06/16/92	B001	% RECOVERY		89.0		NA	I *
	06/16/92	C001	%DIFFRENCE		1.8		NA	I *
CHLOROBENZENE	11/07/90	0001	UG/L	U	2.	U	2.	I
	05/01/91	0001	UG/L	U	2.5	U	2.5	I
	12/11/91	0001	UG/L	U	1.0	U	1.0	I
	06/16/92	0001	UG/L	U	1.0	UJ	1.0	I
	06/17/92	2001	UG/L	U	1.0	UJ	1.0	I
CHLOROETHANE	05/01/91	0001	UG/L	U	5.2	UJ	5.2	I
	12/11/91	0001	UG/L	U	2.0	UJ	2.0	I
CHLOROFORM	11/07/90	0001	UG/L	U	.5	U	.5	I
	05/01/91	0001	UG/L	U	.5	U	.5	I
	12/11/91	0001	UG/L	U	1.0	U	1.0	I
	06/16/92	0001	UG/L	U	0.50	U	0.50	I
	06/17/92	2001	UG/L	U	0.50	U	0.50	I
CHLOROMETHANE	05/01/91	0001	UG/L	U	.8	UJ	.8	I
	12/11/91	0001	UG/L	U	2.0	UJ	2.0	I
CHLOROTOLUENE	11/07/90	0001	UG/L	U	1.	U	1.	I
	05/01/91	0001	UG/L	U	1.	U	1.	I
CHRYSENE	11/07/90	0001	UG/L	U	10.	U	10.	I
DI-N-BUTYL PHTHALATE	11/07/90	0001	UG/L	U	10.	U	10.	I
DI-N-OCTYL PHTHALATE	11/07/90	0001	UG/L	U	10.	U	10.	I
DIBENZO(A,H)ANTHRACENE	11/07/90	0001	UG/L	U	10.	U	10.	I
DIBENZOFURAN	11/07/90	0001	UG/L	U	10.	U	10.	I
DIBROMOCHLOROMETHANE	11/07/90	0001	UG/L	U	.9	U	.9	I

PARAMETER VALUE INDICATOR (PVI): U - LESS THAN DETECTION LIMIT

GROUNDWATER QUALITY DATA BY LOCATION
SITE: TXT99 OU1 VALIDATED DATA
LOCATION: 0304
NORTH COORDINATE: 596159.94 FT
EAST COORDINATE: 1494549.58 FT
10/30/90 TO 09/18/92
REPORT DATE: 05/06/93

FORMATION OF COMPLETION: ALLUVIUM (AL)
HYDRAULIC FLOW RELATIONSHIP: DOWN GRADIENT (D)

PARAMETER NAME	LOG DATE	SAMPLE ID	UNITS OF MEASURE	PVI	LAB VALUE	PVI	VALIDATED VALUE	RUN TYPE
DIBROMOCHLOROMETHANE	05/01/91	0001	UG/L	U	.9	U	.9	I
	12/11/91	0001	UG/L	U	1.0	UJ	1.0	I
	06/16/92	0001	UG/L	U	0.90	UJ	0.90	I
	06/17/92	2001	UG/L	U	0.90	UJ	0.90	I
DIBROMOMETHANE	11/07/90	0001	UG/L	U	2.	UJ	2.	I
	05/01/91	0001	UG/L	U	2.	UJ	2.	I
	12/11/91	0001	UG/L	U	1.0	UJ	1.0	I
	06/16/92	0001	UG/L	B	2.6	UJ	2.6	I
	06/17/92	2001	UG/L	B	2.6	J	2.6	I
DICHLORODIFLUOROMETHANE	05/01/91	0001	UG/L	U	1.8	U	1.8	I
	12/11/91	0001	UG/L	U	2.0		NA	I
DICHLOROMETHANE-METHYLENE CHLORIDE	11/07/90	0001	UG/L	U	2.	UJ	2.	I
	05/01/91	0001	UG/L	U	5.	U	5.	I
	12/11/91	0001	UG/L	U	4.0	U	4.0	I
	06/16/92	0001	UG/L	U	4.0	UJ	4.0	I
	06/17/92	2001	UG/L	U	4.0	UJ	4.0	I
DIETHYL PHTHALATE	11/07/90	0001	UG/L	U	10.	U	10.	I
DIMETHYL PHTHALATE	11/07/90	0001	UG/L	U	10.	U	10.	I
DISSOLVED OXYGEN	12/11/91	0001	MG/L		3.58		NA	I *
	06/16/92	0001	MG/L		.20		NA	I *
ETHYLBENZENE	11/07/90	0001	UG/L	U	2.	U	2.	I
	05/01/91	0001	UG/L	U	2.	U	2.	I
	12/11/91	0001	UG/L	U	1.0	UJ	1.0	I
	06/16/92	0001	UG/L	U	1.0	UJ	1.0	I
	06/17/92	2001	UG/L	U	1.0	UJ	1.0	I
FLUORANTHENE	11/07/90	0001	UG/L	U	10.	U	10.	I
FLUORENE	11/07/90	0001	UG/L	U	10.	U	10.	I
FLUROBENZENE	11/07/90	0001	% RECOVERY		98.		NA	I *
	05/01/91	0001	% RECOVERY		94.		NA	I *
HEXACHLOROBENZENE	11/07/90	0001	UG/L	U	10.	U	10.	I
HEXACHLOROBUTADIENE	11/07/90	0001	UG/L	U	10.	U	10.	I
HEXACHLOROCYCLOPENTADIENE	11/07/90	0001	UG/L	U	10.	UJ	10.	I
HEXACHLOROETHANE	11/07/90	0001	UG/L	U	10.	U	10.	I
INDENO(1,2,3-CD)PYRENE	11/07/90	0001	UG/L	U	10.	U	10.	I
IRON, TOTAL	11/07/90	0001	MG/L		5180.		NA	I *
	11/07/90	A001	% RECOVERY		94.3		NA	I *
	11/07/90	C001	MG/L		5500.		NA	I *
	05/01/91	0001	UG/L		4010.		NA	I *
	06/16/92	0001	UG/L		2790.		2790.	I
ISOPHORONE	11/07/90	0001	UG/L	U	10.	U	10.	I

PARAMETER VALUE INDICATOR (PVI): U - LESS THAN DETECTION LIMIT

GROUNDWATER QUALITY DATA BY LOCATION
SITE: TXT99 OU1 VALIDATED DATA
LOCATION: 0304
NORTH COORDINATE: 596159.94 FT
EAST COORDINATE: 1494549.58 FT
10/30/90 TO 09/18/92
REPORT DATE: 05/06/93

FORMATION OF COMPLETION: ALLUVIUM (AL)
HYDRAULIC FLOW RELATIONSHIP: DOWN GRADIENT (D)

PARAMETER NAME	LOG DATE	SAMPLE ID	UNITS OF MEASURE	PVI	LAB VALUE	PVI	VALIDATED VALUE	RUN TYPE
MAGNESIUM, TOTAL	11/07/90	0001	MG/L		32800.		NA	I *
	11/07/90	C001	MG/L		32500.		NA	I *
	05/01/91	0001	UG/L		30100.		NA	I *
	06/16/92	0001	UG/L		30900.		30900.	I
MANGANESE, TOTAL	11/07/90	0001	MG/L		197.		NA	I *
	11/07/90	A001	% RECOVERY		87.3		NA	I *
	11/07/90	C001	MG/L		197.		NA	I *
	05/01/91	0001	UG/L		217.		NA	I *
	06/16/92	0001	UG/L		193.		193.	I
N-NITROSO-DI-N-PROPYLAMINE	11/07/90	0001	UG/L	U	10.	U	10.	I
N-NITROSODIPHENYLAMINE	11/07/90	0001	UG/L	U	10.	U	10.	I
NAPHTHALENE	11/07/90	0001	UG/L	U	10.	U	10.	I
NITRATE NITRITE	11/07/90	0001	MG/L	U	.1		NA	I *
	11/07/90	A001	% RECOVERY		86.5		NA	I *
	11/07/90	B001	% RECOVERY		88.2		NA	I *
	05/01/91	0001	MG/L	U	.1		NA	I *
	06/16/92	0001	MG/L	U	0.10	U	0.10	I
NITROBENZENE	11/07/90	0001	UG/L	U	10.	U	10.	I
O-CHLOROFLUROBENZENE	11/07/90	0001	% RECOVERY		103.		NA	I *
	05/01/91	0001	% RECOVERY		86.		NA	I *
PENTACHLOROPHENOL	11/07/90	0001	UG/L	U	50.	U	50.	I
PH	12/11/91	0001	SU		7.24		NA	I *
	06/16/92	0001	SU		7.34		NA	I *
PHENANTHRENE	11/07/90	0001	UG/L	U	10.	U	10.	I
PHENOL	11/07/90	0001	UG/L	U	10.	U	10.	I
POTASSIUM, TOTAL	11/07/90	0001	UG/L		2210.		NA	I *
	11/07/90	C001	UG/L		2420.		NA	I *
	05/01/91	0001	UG/L		2350.		NA	I *
	06/16/92	0001	UG/L	B	1310.		1310.	I
PYRENE	11/07/90	0001	UG/L	U	10.	U	10.	I
REDOX POTENTIAL	12/11/91	0001	MVOLTS		-157.6		NA	I *
	06/16/92	0001	MVOLTS		296.8		NA	I *
SODIUM, TOTAL	11/07/90	0001	MG/L		7110.		NA	I *
	11/07/90	C001	MG/L		6940.		NA	I *
	05/01/91	0001	UG/L		7540.		NA	I *
	06/16/92	0001	UG/L		7110.		7110.	I
SPECIFIC CONDUCTANCE	12/11/91	0001	UMHOS/CM		520		NA	I *
	06/16/92	0001	UMHOS/CM		510		NA	I *
SULFATE	11/07/90	0001	MG/L		28.2		NA	I *

PARAMETER VALUE INDICATOR (PVI): U - LESS THAN DETECTION LIMIT

GROUNDWATER QUALITY DATA BY LOCATION
SITE: TXT99 OU1 VALIDATED DATA
LOCATION: 0304
NORTH COORDINATE: 596159.94 FT
EAST COORDINATE: 1494549.58 FT
10/30/90 TO 09/18/92
REPORT DATE: 05/06/93

FORMATION OF COMPLETION: ALLUVIUM (AL)
HYDRAULIC FLOW RELATIONSHIP: DOWN GRADIENT (D)

PARAMETER NAME	LOG DATE	SAMPLE ID	UNITS OF MEASURE	PVI	LAB VALUE	PVI	VALIDATED VALUE	RUN TYPE
SULFATE	11/07/90	A001	% RECOVERY		128.8		NA	I *
	11/07/90	B001	% RECOVERY		130.5		NA	I *
	05/01/91	0001	MG/L		26.4		NA	I *
	06/16/92	0001	MG/L		28.0		28.0	I
TEMPERATURE	12/11/91	0001	DEG C		13.9		NA	I *
	06/16/92	0001	DEG C		16.0		NA	I *
TETRACHLOROETHENE	11/07/90	0001	UG/L	U	.3	U	.3	I
	05/01/91	0001	UG/L	U	.3	U	.3	I
	12/11/91	0001	UG/L	U	1.0	U	1.0	I
	06/16/92	0001	UG/L	U	0.30	UJ	0.30	I
	06/17/92	2001	UG/L	U	0.30	UJ	0.30	I
TOLUENE	11/07/90	0001	UG/L	U	2.	U	2.	I
	05/01/91	0001	UG/L	U	2.	U	2.	I
	12/11/91	0001	UG/L	U	1.0	UJ	1.0	I
	06/16/92	0001	UG/L	U	2.0	UJ	2.0	I
	06/17/92	2001	UG/L	U	2.0	UJ	2.0	I
TOTAL XYLENES	11/07/90	0001	UG/L	U	1.	U	1.	I
	05/01/91	0001	UG/L	U	1.	U	1.	I
	12/11/91	0001	UG/L	U	2.0	UJ	2.0	I
	06/16/92	0001	UG/L	U	2.0	UJ	2.0	I
	06/17/92	2001	UG/L	U	2.0	UJ	2.0	I
TRICHLOROETHENE	11/07/90	0001	UG/L	U	1.2	U	1.2	I
	05/01/91	0001	UG/L	U	1.2	U	1.2	I
	12/11/91	0001	UG/L	U	1.0	U	1.0	I
	06/16/92	0001	UG/L	J	0.79	J	0.79	I
	06/17/92	2001	UG/L	U	1.2	UJ	1.2	I
TRICHLOROFLUOROMETHANE	11/07/90	0001	UG/L	U	2.	U	2.	I
	05/01/91	0001	UG/L	U	2.	U	2.	I
	12/11/91	0001	UG/L	U	2.0	U	2.0	I
	06/16/92	0001	UG/L	U	2.0	U	2.0	I
	06/17/92	2001	UG/L	U	2.0	U	2.0	I
TRIFLUOROTOLUENE	12/11/91	0001	% RECOVERY		68.		NA	I *
	06/16/92	0001	% RECOVERY		76.		NA	I *
	06/17/92	2001	% RECOVERY		102.		NA	I *
TRITIUM	11/07/90	0001	PCI/L		1020.		NA	I *
	12/11/91	0001	PCI/L		2090.		NA	I *
	06/16/92	0001	PCI/L		1700.		NA	I *
	06/16/92	C001	PCI/L		1800.		NA	I *
VINYL CHLORIDE	11/07/90	0001	UG/L	U	1.8	U	1.8	I
	05/01/91	0001	UG/L	U	1.8	U	1.8	I
	12/11/91	0001	UG/L	U	2.0	UJ	2.0	I
	06/16/92	0001	UG/L	U	1.8	UJ	1.8	I
	06/17/92	2001	UG/L	U	1.8	UJ	1.8	I

PARAMETER VALUE INDICATOR (PVI): U - LESS THAN DETECTION LIMIT

GROUNDWATER QUALITY DATA BY LOCATION
SITE: TXT99 OU1 VALIDATED DATA
LOCATION: 0305
NORTH COORDINATE: 596493.51 FT
EAST COORDINATE: 1495084.47 FT
10/30/90 TO 09/18/92
REPORT DATE: 05/06/93

FORMATION OF COMPLETION: ALLUVIUM (AL)
HYDRAULIC FLOW RELATIONSHIP: NOT KNOWN (N)

PARAMETER NAME	LOG DATE	SAMPLE ID	UNITS OF MEASURE	PVI	LAB VALUE	PVI	VALIDATED VALUE	RUN TYPE
1,1,1,2-TETRACHLOROETHANE	11/01/90	0001	UG/L	U	1.	UJ	1.	I
	01/31/91	0001	UG/L	U	1.	U	1.	I
	05/05/91	0001	UG/L	U	1.	UJ	1.	I
	08/01/91	0001	UG/L	U	.3		NA	I *
	08/02/91	0001	UG/L	U	.3	UJ	.3	I
	12/17/91	0001	UG/L	U	1.0	UJ	1.0	I
	12/17/91	1001	UG/L	U	1.0	UJ	1.0	I
	12/17/91	4001	UG/L	U	1.0	UJ	1.0	I
	03/19/92	0001	UG/L	U	1.0	UJ	1.0	I
	06/22/92	0001	UG/L	U	1.0		NA	I
	06/22/92	1001	UG/L	U	1.0		NA	I
	06/22/92	2001	UG/L	U	1.0		NA	I
	09/16/92	0001	UG/L	U	1.0	U	1.0	I
	09/16/92	3001	UG/L	U	1.0	U	1.0	I
1,1,1-TRICHLOROETHANE	11/01/90	0001	UG/L	U	.3	U	.3	I
	01/31/91	0001	UG/L		.6	J	.6	I
	05/05/91	0001	UG/L		.9	J	.9	I
	08/01/91	0001	UG/L		.9		NA	I *
	08/02/91	0001	UG/L		.9	J	.9	I
	12/17/91	0001	UG/L	U	1.0	U	1.0	I
	12/17/91	1001	UG/L	U	1.0	U	1.0	I
	12/17/91	4001	UG/L	U	1.0	U	1.0	I
	03/19/92	0001	UG/L	U	0.30	U	0.30	I
	06/22/92	0001	UG/L	U	0.30	U	0.30	I
	06/22/92	1001	UG/L	U	0.30	U	0.30	I
	06/22/92	2001	UG/L	U	0.30	U	0.30	I
	09/16/92	0001	UG/L	U	0.30	U	0.30	I
	09/16/92	3001	UG/L	U	0.30	U	0.30	I
1,1,2,2-TETRACHLOROETHANE	11/01/90	0001	UG/L	U	.3	U	.3	I
	01/31/91	0001	UG/L	U	.3	UJ	.3	I
	05/05/91	0001	UG/L	U	.3	U	.3	I
	08/01/91	0001	UG/L		.8		NA	I *
	08/02/91	0001	UG/L		.8	J	.8	I
	12/17/91	0001	UG/L	U	1.0	U	1.0	I
	12/17/91	1001	UG/L	U	1.0	U	1.0	I
	12/17/91	4001	UG/L	U	1.0	U	1.0	I
	03/19/92	0001	UG/L	U	0.30	UJ	0.30	I
	06/22/92	0001	UG/L	U	0.30		NA	I
	06/22/92	1001	UG/L	U	0.30		NA	I
	06/22/92	2001	UG/L	U	0.30		NA	I
	09/16/92	0001	UG/L	U	0.30	U	0.30	I
	09/16/92	3001	UG/L	U	0.30	U	0.30	I
1,1,2-TRICHLOROETHANE	11/01/90	0001	UG/L	U	.2	U	.2	I
	01/31/91	0001	UG/L	U	.2	U	.2	I
	05/05/91	0001	UG/L	U	.2	U	.2	I
	08/01/91	0001	UG/L	U	.2		NA	I *
	08/02/91	0001	UG/L	U	.2	UJ	.2	I
	12/17/91	0001	UG/L	U	1.0	UJ	1.0	I
	12/17/91	1001	UG/L	U	1.0	UJ	1.0	I
	12/17/91	4001	UG/L	U	1.0	UJ	1.0	I
	03/19/92	0001	UG/L	U	0.20	U	0.20	I
	06/22/92	0001	UG/L	U	0.20		NA	I
	06/22/92	1001	UG/L	U	0.20		NA	I

PARAMETER VALUE INDICATOR (PVI): U - LESS THAN DETECTION LIMIT

GROUNDWATER QUALITY DATA BY LOCATION
SITE: TXT99 OU1 VALIDATED DATA
LOCATION: 0305
NORTH COORDINATE: 596493.51 FT
EAST COORDINATE: 1495084.47 FT
10/30/90 TO 09/18/92
REPORT DATE: 05/06/93

FORMATION OF COMPLETION: ALLUVIUM (AL)
HYDRAULIC FLOW RELATIONSHIP: NOT KNOWN (N)

PARAMETER NAME	LOG DATE	SAMPLE ID	UNITS OF MEASURE	PVI	LAB VALUE	PVI	VALIDATED VALUE	RUN TYPE
1,1,2-TRICHLOROETHANE	06/22/92	2001	UG/L	U	0.20		NA	I
	09/16/92	0001	UG/L	U	0.20	U	0.20	I
	09/16/92	3001	UG/L	U	0.20	U	0.20	I
1,1-DICHLOROETHANE	11/01/90	0001	UG/L	U	.7	U	.7	I
	01/31/91	0001	UG/L	U	.7	U	.7	I
	05/05/91	0001	UG/L	U	.7	U	.7	I
	08/01/91	0001	UG/L	U	.7		NA	I *
	08/02/91	0001	UG/L	U	.7	UJ	.7	I
	12/17/91	0001	UG/L	U	1.0	U	1.0	I
	12/17/91	1001	UG/L	U	1.0	U	1.0	I
	12/17/91	4001	UG/L	U	1.0	U	1.0	I
	03/19/92	0001	UG/L	U	0.70	U	0.70	I
	06/22/92	0001	UG/L	U	0.70	U	0.70	I
	06/22/92	1001	UG/L	U	0.70		NA	I
	06/22/92	2001	UG/L	U	0.70		NA	I
	09/16/92	0001	UG/L	U	0.70	UJ	0.70	I
	09/16/92	3001	UG/L	U	0.70	UJ	0.70	I
1,1-DICHLOROETHENE	11/01/90	0001	UG/L	U	1.3	U	1.3	I
	01/31/91	0001	UG/L	U	1.3	U	1.3	I
	05/05/91	0001	UG/L	U	1.3	UJ	1.3	I
	08/01/91	0001	UG/L	U	1.3		NA	I *
	08/02/91	0001	UG/L	U	1.3	UJ	1.3	I
	12/17/91	0001	UG/L	U	1.0	U	1.0	I
	12/17/91	1001	UG/L	U	1.0	U	1.0	I
	12/17/91	4001	UG/L		1.4	J	1.4	I
	03/19/92	0001	UG/L	U	1.0	U	1.0	I
	06/22/92	0001	UG/L	U	1.0	UJ	1.0	I
	06/22/92	1001	UG/L	U	1.0	UJ	1.0	I
	06/22/92	2001	UG/L	U	1.0	UJ	1.0	I
	09/16/92	0001	UG/L	U	1.0	UJ	1.0	I
	09/16/92	3001	UG/L		1.3	J	1.3	I
1,2,-CIS-DICHLOROETHENE	03/19/92	0001	UG/L		15.		15.	I
	06/22/92	0001	UG/L		16.	J	16.	I
	06/22/92	1001	UG/L		18.	J	18.	I
	06/22/92	2001	UG/L	U	1.0	UJ	1.0	I
	09/16/92	0001	UG/L		20.	UJ	20.	I
	09/16/92	3001	UG/L	U	1.0	U	1.0	I
1,2,3-TRICHLOROPROPANE	11/01/90	0001	UG/L	U	1.	UJ	1.	I
	01/31/91	0001	UG/L	U	1.0	UJ	1.	I
	05/05/91	0001	UG/L	U	1.	UJ	1.	I
	08/01/91	0001	UG/L	U	1.		NA	I *
	08/02/91	0001	UG/L	U	1.	UJ	1.	I
	12/17/91	0001	UG/L	U	1.0	UJ	1.0	I
	12/17/91	1001	UG/L	U	1.0	UJ	1.0	I
	12/17/91	4001	UG/L	U	1.0	UJ	1.0	I
	03/19/92	0001	UG/L	U	1.0	UJ	1.0	I
	06/22/92	0001	UG/L	U	1.0	U	1.0	I
	06/22/92	1001	UG/L	U	1.0	U	1.0	I
	06/22/92	2001	UG/L	U	1.0	U	1.0	I
	09/16/92	0001	UG/L	U	1.0	UJ	1.0	I
	09/16/92	3001	UG/L	U	1.0	UJ	1.0	I
1,2,4-TRICHLOROBENZENE	11/01/90	0001	UG/L	U	10.	UJ	10.	I

PARAMETER VALUE INDICATOR (PVI): U - LESS THAN DETECTION LIMIT

GROUNDWATER QUALITY DATA BY LOCATION
SITE: TXT99 OU1 VALIDATED DATA
LOCATION: 0305
NORTH COORDINATE: 596493.51 FT
EAST COORDINATE: 1495084.47 FT
10/30/90 TO 09/18/92
REPORT DATE: 05/06/93

FORMATION OF COMPLETION: ALLUVIUM (AL)
HYDRAULIC FLOW RELATIONSHIP: NOT KNOWN (N)

PARAMETER NAME	LOG DATE	SAMPLE ID	UNITS OF MEASURE	PVI	LAB VALUE	PVI	VALIDATED VALUE	RUN TYPE
1,2,4-TRICHLOROBENZENE	01/31/91	0001	UG/L	U	10.	U	10.	I
	05/05/91	0001	UG/L	U	10.	U	10.	I
	08/02/91	0001	UG/L	U	10.	UJ	10.	I
	08/02/91	0001	UG/L	U	10.	UJ	10.	R
	08/03/91	0001	UG/L	U	10.		NA	I *
	12/17/91	0001	UG/L	U	10.	U	10.	I
	12/17/91	4001	UG/L	U	10.	U	10.	I
	03/19/92	0001	UG/L	U	10.	U	10.	I
	06/22/92	0001	UG/L	U	10.	U	10.	I
	09/16/92	0001	UG/L	U	10.	U	10.	I
1,2-DICHLOROBENZENE	11/01/90	0001	UG/L	U	1.5	U	1.5	I
	11/01/90	S001	UG/L	U	10.	UJ	10.	I
	01/31/91	0001	UG/L	U	1.5	U	1.5	I
	01/31/91	S001	UG/L	U	10.	U	10.	I
	05/05/91	0001	UG/L	U	1.5	U	1.5	I
	05/05/91	0001	UG/L	U	10.	U	10.	I
	08/01/91	0001	UG/L	U	1.5		NA	I *
	08/02/91	0001	UG/L	U	1.5	UJ	1.5	I
	08/02/91	0001	UG/L	U	10.	UJ	10.	I
	08/02/91	0001	UG/L	U	10.	UJ	10.	R
	08/03/91	0001	UG/L	U	10.		NA	I *
	12/17/91	0001	UG/L	U	10.	U	10.	I
	12/17/91	0001	UG/L	U	1.0	U	1.0	I
	12/17/91	1001	UG/L	U	1.0	U	1.0	I
	12/17/91	4001	UG/L	U	10.	U	10.	I
	12/17/91	4001	UG/L	U	1.0	U	1.0	I
	03/19/92	0001	UG/L	U	10.	U	10.	I
	03/19/92	0001	UG/L	U	1.5	UJ	1.5	I
	06/22/92	0001	UG/L	U	10.	U	10.	I
	06/22/92	0001	UG/L	U	1.5	UJ	1.5	I
	06/22/92	1001	UG/L	U	1.5	UJ	1.5	I
	06/22/92	2001	UG/L	U	1.5	UJ	1.5	I
	09/16/92	0001	UG/L	U	10.	U	10.	I
	09/16/92	0001	UG/L	U	1.5	U	1.5	I
	09/16/92	3001	UG/L	U	1.5	U	1.5	I
1,2-DICHLOROETHANE	11/01/90	0001	UG/L	U	.3	U	.3	I
	01/31/91	0001	UG/L	U	.3	U	.3	I
	05/05/91	0001	UG/L	U	.3	U	.3	I
	08/01/91	0001	UG/L	U	.3		NA	I *
	08/02/91	0001	UG/L	U	.3	UJ	.3	I
	12/17/91	0001	UG/L	U	1.0	U	1.0	I
	12/17/91	1001	UG/L	U	1.0	U	1.0	I
	12/17/91	4001	UG/L	U	1.0	UJ	1.0	I
	03/19/92	0001	UG/L	U	0.30	U	0.30	I
	06/22/92	0001	UG/L	U	0.30		NA	I
	06/22/92	1001	UG/L	U	0.30	U	0.30	I
	06/22/92	2001	UG/L	U	0.30	U	0.30	I
	09/16/92	0001	UG/L	U	0.30	U	0.30	I
	09/16/92	3001	UG/L	U	0.30	U	0.30	I
1,2-DICHLOROETHENE	01/31/91	0001	UG/L		58.0	J	58.0	I
	05/05/91	0001	UG/L		22.	J	22.	I
	08/01/91	0001	UG/L		14.		NA	I *
	08/02/91	0001	UG/L		14.	J	14.	I

PARAMETER VALUE INDICATOR (PVI): U - LESS THAN DETECTION LIMIT

GROUNDWATER QUALITY DATA BY LOCATION
SITE: TXT99 OU1 VALIDATED DATA
LOCATION: 0305
NORTH COORDINATE: 596493.51 FT
EAST COORDINATE: 1495084.47 FT
10/30/90 TO 09/18/92
REPORT DATE: 05/06/93

FORMATION OF COMPLETION: ALLUVIUM (AL)
HYDRAULIC FLOW RELATIONSHIP: NOT KNOWN (N)

PARAMETER NAME	LOG DATE	SAMPLE ID	UNITS OF MEASURE	PVI	LAB VALUE	PVI	VALIDATED VALUE	RUN TYPE
1,2-DICHLOROETHENE-d4	03/19/92	0001	% RECOVERY		64.		NA	I *
	06/22/92	0001	% RECOVERY		53.		NA	I *
	09/16/92	0001	% RECOVERY		50.		NA	I *
1,2-DICHLOROPROPANE	11/01/90	0001	UG/L	U	.4	U	.4	I
	01/31/91	0001	UG/L	U	.4	U	.4	I
	05/05/91	0001	UG/L	U	.4	U	.4	I
	08/01/91	0001	UG/L	U	.4		NA	I *
	08/02/91	0001	UG/L	U	.4	UJ	.4	I
	12/17/91	0001	UG/L	U	1.0	U	1.0	I
	12/17/91	1001	UG/L	U	1.0	U	1.0	I
	12/17/91	4001	UG/L	U	1.0	U	1.0	I
	03/19/92	0001	UG/L	U	0.40	U	0.40	I
	06/22/92	0001	UG/L	U	0.40		NA	I
	06/22/92	1001	UG/L	U	0.40		NA	I
	06/22/92	2001	UG/L	U	0.40		NA	I
	09/16/92	0001	UG/L	U	0.40	U	0.40	I
	09/16/92	3001	UG/L	U	0.40	U	0.40	I
1,2-TRANS-DICHLOROETHENE	11/01/90	0001	UG/L	U	1.	U	1.	I
	01/31/91	0001	UG/L		1.6		1.6	I
	05/05/91	0001	UG/L	U	1.	U	1.	I
	08/01/91	0001	UG/L	U	1.		NA	I *
	08/02/91	0001	UG/L	U	1.	UJ	1.	I
	12/17/91	0001	UG/L		8.5		8.5	I
	12/17/91	1001	UG/L		8.3		8.3	I
	12/17/91	4001	UG/L	U	1.0	U	1.0	I
	03/19/92	0001	UG/L	U	1.0	U	1.0	I
	06/22/92	0001	UG/L	U	1.0	U	1.0	I
	06/22/92	1001	UG/L	U	1.0	U	1.0	I
	06/22/92	2001	UG/L	U	1.0	U	1.0	I
	09/16/92	0001	UG/L	U	1.0	U	1.0	I
	09/16/92	3001	UG/L	U	1.0	U	1.0	I
1,3-CIS-DICHLOROPROPENE	11/01/90	0001	UG/L	U	3.4	U	3.4	I
	01/31/91	0001	UG/L	U	3.4	UJ	3.4	I
	05/05/91	0001	UG/L	U	3.4	U	3.4	I
	08/01/91	0001	UG/L	U	3.4		NA	I *
	08/02/91	0001	UG/L	U	3.4	UJ	3.4	I
	12/17/91	0001	UG/L	U	1.0	U	1.0	I
	12/17/91	1001	UG/L	U	1.0	U	1.0	I
	12/17/91	4001	UG/L	U	1.0	U	1.0	I
	03/19/92	0001	UG/L	U	3.4	U	3.4	I
	06/22/92	0001	UG/L	U	3.4	U	3.4	I
	06/22/92	1001	UG/L	U	3.4	U	3.4	I
	06/22/92	2001	UG/L	U	3.4	U	3.4	I
	09/16/92	0001	UG/L	U	3.4	U	3.4	I
	09/16/92	3001	UG/L	U	3.4	U	3.4	I
1,3-DICHLOROBENZENE	11/01/90	0001	UG/L	U	3.2	U	3.2	I
	11/01/90	S001	UG/L	U	10.	UJ	10.	I
	01/31/91	0001	UG/L	U	3.2	U	3.2	I
	01/31/91	S001	UG/L	U	10.	U	10.	I
	05/05/91	0001	UG/L	U	3.2	U	3.2	I
	05/05/91	0001	UG/L	U	10.	U	10.	I
	08/01/91	0001	UG/L	U	3.2		NA	I *

PARAMETER VALUE INDICATOR (PVI): U - LESS THAN DETECTION LIMIT

GROUNDWATER QUALITY DATA BY LOCATION
SITE: TXT99 OU1 VALIDATED DATA
LOCATION: 0305
NORTH COORDINATE: 596493.51 FT
EAST COORDINATE: 1495084.47 FT
10/30/90 TO 09/18/92
REPORT DATE: 05/06/93

FORMATION OF COMPLETION: ALLUVIUM (AL)
HYDRAULIC FLOW RELATIONSHIP: NOT KNOWN (N)

PARAMETER NAME	LOG DATE	SAMPLE ID	UNITS OF MEASURE	PVI	LAB VALUE	PVI	VALIDATED VALUE	RUN TYPE
1,3-DICHLOROBENZENE	08/02/91	0001	UG/L	U	3.2	UJ	3.2	I
	08/02/91	0001	UG/L	U	10.	UJ	10.	I
	08/02/91	0001	UG/L	U	10.	UJ	10.	R
	08/03/91	0001	UG/L	U	10.		NA	I *
	12/17/91	0001	UG/L	U	10.	U	10.	I
	12/17/91	0001	UG/L	U	1.0	U	1.0	I
	12/17/91	1001	UG/L	U	1.0	U	1.0	I
	12/17/91	4001	UG/L	U	10.	U	10.	I
	12/17/91	4001	UG/L	U	1.0	U	1.0	I
	03/19/92	0001	UG/L	U	10.	U	10.	I
	03/19/92	0001	UG/L	U	3.2	U	3.2	I
	06/22/92	0001	UG/L	U	10.	U	10.	I
	06/22/92	0001	UG/L	U	3.2		NA	I
	06/22/92	1001	UG/L	U	3.2		NA	I
	06/22/92	2001	UG/L	U	3.2		NA	I
	09/16/92	0001	UG/L	U	10.	U	10.	I
	09/16/92	0001	UG/L	U	3.2	U	3.2	I
	09/16/92	3001	UG/L	U	3.2	U	3.2	I
1,3-TRANS-DICHLOROPROPENE	11/01/90	0001	UG/L	U	3.4	U	3.4	I
	01/31/91	0001	UG/L	U	3.4	UJ	3.4	I
	05/05/91	0001	UG/L	U	3.4	U	3.4	I
	08/01/91	0001	UG/L	U	3.4		NA	I *
	08/02/91	0001	UG/L	U	3.4	UJ	3.4	I
	12/17/91	0001	UG/L	U	1.0	U	1.0	I
	12/17/91	1001	UG/L	U	1.0	U	1.0	I
	12/17/91	4001	UG/L	U	1.0	U	1.0	I
	03/19/92	0001	UG/L	U	3.4	UJ	3.4	I
	06/22/92	0001	UG/L	U	3.4	U	3.4	I
	06/22/92	1001	UG/L	U	3.4	U	3.4	I
	06/22/92	2001	UG/L	U	3.4	U	3.4	I
	09/16/92	0001	UG/L	U	3.4	U	3.4	I
	09/16/92	3001	UG/L	U	3.4	U	3.4	I
1,4-DICHLOROBENZENE	11/01/90	0001	UG/L	U	2.4	U	2.4	I
	11/01/90	S001	UG/L	U	10.	UJ	10.	I
	01/31/91	0001	UG/L	U	2.4	U	2.4	I
	01/31/91	S001	UG/L	U	10.	U	10.	I
	05/05/91	0001	UG/L	U	2.4	U	2.4	I
	05/05/91	0001	UG/L	U	10.	U	10.	I
	08/01/91	0001	UG/L	U	2.4		NA	I *
	08/02/91	0001	UG/L	U	2.4	UJ	2.4	I
	08/02/91	0001	UG/L	U	10.	UJ	10.	I
	08/02/91	0001	UG/L	U	10.	UJ	10.	R
	08/03/91	0001	UG/L	U	10.		NA	I *
	12/17/91	0001	UG/L	U	10.	U	10.	I
	12/17/91	0001	UG/L	U	1.0	U	1.0	I
	12/17/91	1001	UG/L	U	1.0	U	1.0	I
	12/17/91	4001	UG/L	U	10.	U	10.	I
	12/17/91	4001	UG/L	U	1.0	U	1.0	I
	03/19/92	0001	UG/L	U	10.	U	10.	I
	03/19/92	0001	UG/L	U	2.4	U	2.4	I
	06/22/92	0001	UG/L	U	10.	U	10.	I
	06/22/92	0001	UG/L	U	2.4	UJ	2.4	I
	06/22/92	1001	UG/L	U	2.4	UJ	2.4	I
	06/22/92	2001	UG/L	U	2.4	UJ	2.4	I

PARAMETER VALUE INDICATOR (PVI): U - LESS THAN DETECTION LIMIT

GROUNDWATER QUALITY DATA BY LOCATION
SITE: TXI99 OU1 VALIDATED DATA
LOCATION: 0305
NORTH COORDINATE: 596493.51 FT
EAST COORDINATE: 1495084.47 FT
10/30/90 TO 09/18/92
REPORT DATE: 05/06/93

FORMATION OF COMPLETION: ALLUVIUM (AL)
HYDRAULIC FLOW RELATIONSHIP: NOT KNOWN (N)

PARAMETER NAME	LOG DATE	SAMPLE ID	UNITS OF MEASURE	PVI	LAB VALUE	PVI	VALIDATED VALUE	RUN TYPE
1,4-DICHLOROBENZENE	09/16/92	0001	UG/L	U	10.	U	10.	I
	09/16/92	0001	UG/L	U	2.4	U	2.4	I
	09/16/92	3001	UG/L	U	2.4	U	2.4	I
1-CHLOROHEXANE	11/01/90	0001	UG/L	U	1.	UJ	1.	I
	01/31/91	0001	UG/L	U	1.	UJ	1.	I
	05/05/91	0001	UG/L	U	1.	UJ	1.	I
	08/01/91	0001	UG/L	U	1.		NA	I *
	08/02/91	0001	UG/L	U	1.	UJ	1.	I
	03/19/92	0001	UG/L	U	1.0	UJ	1.0	I
	06/22/92	0001	UG/L	U	1.0		NA	I
	06/22/92	1001	UG/L	U	1.0		NA	I
	06/22/92	2001	UG/L	U	1.0		NA	I
	09/16/92	0001	UG/L	U	1.0	UJ	1.0	I
	09/16/92	3001	UG/L	U	1.0	UJ	1.0	I
2,2'-OXYBIS (1-CHLOROPROPANE)	11/01/90	0001	UG/L	U	20.	UJ	20.	I
	11/01/90	0001	UG/L	U	10.	UJ	10.	I
	01/31/91	0001	UG/L	U	20.	UJ	20.	I
	01/31/91	0001	UG/L	U	10.	U	10.	I
	05/05/91	0001	UG/L	U	20.	UJ	20.	I
	05/05/91	0001	UG/L	U	10.	U	10.	I
	08/01/91	0001	UG/L	U	20.		NA	I *
	08/02/91	0001	UG/L	U	20.	UJ	20.	I
	08/02/91	0001	UG/L	U	10.	UJ	10.	I
	08/02/91	0001	UG/L	U	10.	UJ	10.	R
	08/03/91	0001	UG/L	U	10.		NA	I *
	12/17/91	0001	UG/L	U	10.	U	10.	I
	12/17/91	4001	UG/L	U	10.	U	10.	I
	03/19/92	0001	UG/L	U	10.	U	10.	I
	03/19/92	0001	UG/L	U	2.0	UJ	2.0	I
	06/22/92	0001	UG/L	U	10.	U	10.	I
	06/22/92	0001	UG/L	U	2.0		NA	I
	06/22/92	1001	UG/L	U	2.0		NA	I
	06/22/92	2001	UG/L	U	2.0		NA	I
	09/16/92	0001	UG/L	U	10.	U	10.	I
	09/16/92	0001	UG/L	U	2.0	UJ	2.0	I
	09/16/92	3001	UG/L	U	2.0	UJ	2.0	I
2,4,5-TRICHLOROPHENOL	11/01/90	0001	UG/L	U	50.	UJ	50.	I
	01/31/91	0001	UG/L	U	50.	U	50.	I
	05/05/91	0001	UG/L	U	50.	U	50.	I
	08/02/91	0001	UG/L	U	50.	U	50.	I
	08/02/91	0001	UG/L	U	50.	UJ	50.	R
	08/03/91	0001	UG/L	U	50.		NA	I *
	12/17/91	0001	UG/L	U	50.	U	50.	I
	12/17/91	4001	UG/L	U	50.	U	50.	I
	03/19/92	0001	UG/L	U	26.	U	26.	I
	06/22/92	0001	UG/L	U	26.	U	26.	I
	09/16/92	0001	UG/L	U	26.	U	26.	I
2,4,6-TRIBROMOPHENOL	01/31/91	0001	% RECOVERY		94.		NA	I *
	08/02/91	0001	% RECOVERY		16.		NA	I *
	08/02/91	0001	% RECOVERY		50.		NA	R *
	08/03/91	0001	% RECOVERY		50.		NA	I *
	12/17/91	0001	% RECOVERY		50.		NA	I *

PARAMETER VALUE INDICATOR (PVI): U - LESS THAN DETECTION LIMIT

GROUNDWATER QUALITY DATA BY LOCATION
SITE: TXT99 OU1 VALIDATED DATA
LOCATION: 0305
NORTH COORDINATE: 596493.51 FT
EAST COORDINATE: 1495084.47 FT
10/30/90 TO 09/18/92
REPORT DATE: 05/06/93

FORMATION OF COMPLETION: ALLUVIUM (AL)
HYDRAULIC FLOW RELATIONSHIP: NOT KNOWN (N)

PARAMETER NAME	LOG DATE	SAMPLE ID	UNITS OF MEASURE	PVI	LAB VALUE	PVI	VALIDATED VALUE	RUN TYPE
2,4,6-TRIBROMOPHENOL	12/17/91	4001	% RECOVERY		54.		NA	I *
	03/19/92	0001	% RECOVERY		96.		NA	I *
	06/22/92	0001	% RECOVERY		88.		NA	I *
	09/16/92	0001	% RECOVERY		88.		NA	I *
2,4,6-TRICHLOROPHENOL	11/01/90	0001	UG/L	U	10.	UJ	10.	I
	01/31/91	0001	UG/L	U	10.	U	10.	I
	05/05/91	0001	UG/L	U	10.	U	10.	I
	08/02/91	0001	UG/L	U	10.	U	10.	I
	08/02/91	0001	UG/L	U	10.	UJ	10.	R
	08/03/91	0001	UG/L	U	10.		NA	I *
	12/17/91	0001	UG/L	U	10.	U	10.	I
	12/17/91	4001	UG/L	U	10.	U	10.	I
	03/19/92	0001	UG/L	U	10.	U	10.	I
	06/22/92	0001	UG/L	U	10.	U	10.	I
	09/16/92	0001	UG/L	U	10.	U	10.	I
2,4-DICHLOROPHENOL	11/01/90	0001	UG/L	U	10.	UJ	10.	I
	01/31/91	0001	UG/L	U	10.	U	10.	I
	05/05/91	0001	UG/L	U	10.	U	10.	I
	08/02/91	0001	UG/L	U	10.	U	10.	I
	08/02/91	0001	UG/L	U	10.	UJ	10.	R
	08/03/91	0001	UG/L	U	10.		NA	I *
	12/17/91	0001	UG/L	U	10.	U	10.	I
	12/17/91	4001	UG/L	U	10.	U	10.	I
	03/19/92	0001	UG/L	U	10.	U	10.	I
	06/22/92	0001	UG/L	U	10.	U	10.	I
	09/16/92	0001	UG/L	U	10.	U	10.	I
2,4-DIMETHYLPHENOL	11/01/90	0001	UG/L	U	10.	UJ	10.	I
	01/31/91	0001	UG/L	U	10.	U	10.	I
	05/05/91	0001	UG/L	U	10.	U	10.	I
	08/02/91	0001	UG/L	U	10.	U	10.	I
	08/02/91	0001	UG/L	U	10.	UJ	10.	R
	08/03/91	0001	UG/L	U	10.		NA	I *
	12/17/91	0001	UG/L	U	10.	U	10.	I
	12/17/91	4001	UG/L	U	10.	U	10.	I
	03/19/92	0001	UG/L	U	10.	U	10.	I
	06/22/92	0001	UG/L	U	10.	U	10.	I
	09/16/92	0001	UG/L	U	10.	U	10.	I
2,4-DINITROPHENOL	11/01/90	0001	UG/L	U	50.	UJ	50.	I
	01/31/91	0001	UG/L	U	50.	UJ	50.	I
	05/05/91	0001	UG/L	U	50.	UJ	50.	I
	08/02/91	0001	UG/L	U	50.	J	50.	I
	08/02/91	0001	UG/L	U	50.	UJ	50.	R
	08/03/91	0001	UG/L	U	50.		NA	I *
	12/17/91	0001	UG/L	U	50.	U	50.	I
	12/17/91	4001	UG/L	U	50.	U	50.	I
	03/19/92	0001	UG/L	U	26.	U	26.	I
	06/22/92	0001	UG/L	U	26.	U	26.	I
	09/16/92	0001	UG/L	U	26.	UJ	26.	I
2,4-DINITROTOLUENE	11/01/90	0001	UG/L	U	10.	UJ	10.	I
	01/31/91	0001	UG/L	U	10.	U	10.	I
	05/05/91	0001	UG/L	U	10.	U	10.	I

PARAMETER VALUE INDICATOR (PVI): U - LESS THAN DETECTION LIMIT

GROUNDWATER QUALITY DATA BY LOCATION
SITE: TXT99 OU1 VALIDATED DATA
LOCATION: 0305
NORTH COORDINATE: 596493.51 FT
EAST COORDINATE: 1495084.47 FT
10/30/90 TO 09/18/92
REPORT DATE: 05/06/93

FORMATION OF COMPLETION: ALLUVIUM (AL)
HYDRAULIC FLOW RELATIONSHIP: NOT KNOWN (N)

PARAMETER NAME	LOG DATE	SAMPLE ID	UNITS OF MEASURE	PVI	LAB VALUE	PVI	VALIDATED VALUE	RUN TYPE
2,4-DINITROTOLUENE	08/02/91	0001	UG/L	U	10.	J	10.	I
	08/02/91	0001	UG/L	U	10.	UJ	10.	R
	08/03/91	0001	UG/L	U	10.		NA	I *
	12/17/91	0001	UG/L	U	10.	U	10.	I
	12/17/91	4001	UG/L	U	10.	U	10.	I
	03/19/92	0001	UG/L	U	10.		NA	I *
	06/22/92	0001	UG/L	U	10.		NA	I *
	09/16/92	0001	UG/L	U	10.		NA	I *
2,6-DINITROTOLUENE	11/01/90	0001	UG/L	U	10.	UJ	10.	I
	01/31/91	0001	UG/L	U	10.	U	10.	I
	05/05/91	0001	UG/L	U	10.	U	10.	I
	08/02/91	0001	UG/L	U	10.	UJ	10.	I
	08/02/91	0001	UG/L	U	10.	UJ	10.	R
	08/03/91	0001	UG/L	U	10.		NA	I *
	12/17/91	0001	UG/L	U	10.	U	10.	I
	12/17/91	4001	UG/L	U	10.	U	10.	I
	03/19/92	0001	UG/L	U	10.		NA	I *
	06/22/92	0001	UG/L	U	10.		NA	I *
	09/16/92	0001	UG/L	U	10.		NA	I *
2-CHLOROETHYLVINYLETHER	11/01/90	0001	UG/L	U	1.3	U	1.3	I
	01/31/91	0001	UG/L	U	1.3	U	1.3	I
	05/05/91	0001	UG/L	U	1.3	U	1.3	I
	08/01/91	0001	UG/L	U	1.3		NA	I *
	08/02/91	0001	UG/L	U	1.3	U	1.3	I
	12/17/91	0001	UG/L	U	5.0		NA	I
	12/17/91	1001	UG/L	U	5.0		NA	I
	12/17/91	4001	UG/L	U	5.0		NA	I
	03/19/92	0001	UG/L	U	1.3	UJ	1.3	I
	06/22/92	0001	UG/L	U	1.3		NA	I
	06/22/92	1001	UG/L	U	1.3		NA	I
	06/22/92	2001	UG/L	U	1.3		NA	I
	09/16/92	0001	UG/L	U	1.3	U	1.3	I
	09/16/92	3001	UG/L	U	1.3	U	1.3	I
2-CHLORONAPHTHALENE	11/01/90	0001	UG/L	U	10.	UJ	10.	I
	01/31/91	0001	UG/L	U	10.	U	10.	I
	05/05/91	0001	UG/L	U	10.	U	10.	I
	08/02/91	0001	UG/L	U	10.	UJ	10.	I
	08/02/91	0001	UG/L	U	10.	UJ	10.	R
	08/03/91	0001	UG/L	U	10.		NA	I *
	12/17/91	0001	UG/L	U	10.	U	10.	I
	12/17/91	4001	UG/L	U	10.	U	10.	I
	03/19/92	0001	UG/L	U	10.	U	10.	I
	06/22/92	0001	UG/L	U	10.	U	10.	I
	09/16/92	0001	UG/L	U	10.	U	10.	I
2-CHLOROPHENOL	11/01/90	0001	UG/L	U	10.	UJ	10.	I
	01/31/91	0001	UG/L	U	10.	U	10.	I
	05/05/91	0001	UG/L	U	10.	U	10.	I
	08/02/91	0001	UG/L	U	10.	U	10.	I
	08/02/91	0001	UG/L	U	10.	UJ	10.	R
	08/03/91	0001	UG/L	U	10.		NA	I *
	12/17/91	0001	UG/L	U	10.	U	10.	I
	12/17/91	4001	UG/L	U	10.	U	10.	I

PARAMETER VALUE INDICATOR (PVI): U - LESS THAN DETECTION LIMIT

GROUNDWATER QUALITY DATA BY LOCATION
SITE: TXT99 OU1 VALIDATED DATA
LOCATION: 0305
NORTH COORDINATE: 596493.51 FT
EAST COORDINATE: 1495084.47 FT
10/30/90 TO 09/18/92
REPORT DATE: 05/06/93

FORMATION OF COMPLETION: ALLUVIUM (AL)
HYDRAULIC FLOW RELATIONSHIP: NOT KNOWN (N)

PARAMETER NAME	LOG DATE	SAMPLE ID	UNITS OF MEASURE	PVI	LAB VALUE	PVI	VALIDATED VALUE	RUN TYPE
2-CHLOROPHENOL	03/19/92	0001	UG/L	U	10.	U	10.	I
	06/22/92	0001	UG/L	U	10.	U	10.	I
	09/16/92	0001	UG/L	U	10.	U	10.	I
2-CHLOROPHENOL-d4	03/19/92	0001	% RECOVERY		68.		NA	I *
	06/22/92	0001	% RECOVERY		55.		NA	I *
	09/16/92	0001	% RECOVERY		59.		NA	I *
2-CHLOROTOLUENE	12/17/91	0001	UG/L	U	1.0	UJ	1.0	I
	12/17/91	1001	UG/L	U	1.0	UJ	1.0	I
	12/17/91	4001	UG/L	U	1.0	UJ	1.0	I
	03/19/92	0001	UG/L	U	1.0	UJ	1.0	I
	06/22/92	0001	UG/L	U	1.0		NA	I
	06/22/92	1001	UG/L	U	1.0		NA	I
	06/22/92	2001	UG/L	U	1.0		NA	I
	09/16/92	0001	UG/L	U	1.0	U	1.0	I
	09/16/92	3001	UG/L	U	1.0	U	1.0	I
2-FLUOROBIPHENYL	01/31/91	0001	% RECOVERY		72.		NA	I *
	08/02/91	0001	% RECOVERY	*	37.		NA	I *
	08/02/91	0001	% RECOVERY		74.		NA	R *
	08/03/91	0001	% RECOVERY		74.		NA	I *
	12/17/91	0001	% RECOVERY		65.		NA	I *
	12/17/91	4001	% RECOVERY		58.		NA	I *
	03/19/92	0001	% RECOVERY		68.		NA	I *
	06/22/92	0001	% RECOVERY		58.		NA	I *
	09/16/92	0001	% RECOVERY		54.		NA	I *
2-FLUOROPHENOL	01/31/91	0001	% RECOVERY		64.		NA	I *
	08/02/91	0001	% RECOVERY	*	14.		NA	I *
	08/02/91	0001	% RECOVERY		51.		NA	R *
	08/03/91	0001	% RECOVERY		51.		NA	I *
	12/17/91	0001	% RECOVERY		59.		NA	I *
	12/17/91	4001	% RECOVERY		55.		NA	I *
	03/19/92	0001	% RECOVERY		57.		NA	I *
	06/22/92	0001	% RECOVERY		54.		NA	I *
	09/16/92	0001	% RECOVERY		54.		NA	I *
2-METHYLNAPHTHALENE	11/01/90	0001	UG/L	U	10.	UJ	10.	I
	01/31/91	0001	UG/L	U	10.	U	10.	I
	05/05/91	0001	UG/L	U	10.	U	10.	I
	08/02/91	0001	UG/L	U	10.	UJ	10.	I
	08/02/91	0001	UG/L	U	10.	UJ	10.	R
	08/03/91	0001	UG/L	U	10.		NA	I *
	12/17/91	0001	UG/L	U	10.	U	10.	I
	12/17/91	4001	UG/L	U	10.	U	10.	I
	03/19/92	0001	UG/L	U	10.	U	10.	I
	06/22/92	0001	UG/L	U	10.	U	10.	I
	09/16/92	0001	UG/L	U	10.	U	10.	I
2-METHYLPHENOL	11/01/90	0001	UG/L	U	10.	UJ	10.	I
	01/31/91	0001	UG/L	U	10.	U	10.	I
	05/05/91	0001	UG/L	U	10.	U	10.	I
	08/02/91	0001	UG/L	U	10.	UJ	10.	I
	08/02/91	0001	UG/L	U	10.	UJ	10.	R
	08/03/91	0001	UG/L	U	10.		NA	I *

PARAMETER VALUE INDICATOR (PVI): U - LESS THAN DETECTION LIMIT

GROUNDWATER QUALITY DATA BY LOCATION
SITE: TXT99 OU1 VALIDATED DATA
LOCATION: 0305
NORTH COORDINATE: 596493.51 FT
EAST COORDINATE: 1495084.47 FT
10/30/90 TO 09/18/92
REPORT DATE: 05/06/93

FORMATION OF COMPLETION: ALLUVIUM (AL)
HYDRAULIC FLOW RELATIONSHIP: NOT KNOWN (N)

PARAMETER NAME	LOG DATE	SAMPLE ID	UNITS OF MEASURE	PVI	LAB VALUE	PVI	VALIDATED VALUE	RUN TYPE
2-METHYLPHENOL	12/17/91	0001	UG/L	U	10.	U	10.	I
	12/17/91	4001	UG/L	U	10.	U	10.	I
	03/19/92	0001	UG/L	U	10.	U	10.	I
	06/22/92	0001	UG/L	U	10.	U	10.	I
	09/16/92	0001	UG/L	U	10.	U	10.	I
2-NITROANILINE	11/01/90	0001	UG/L	U	50.	UJ	50.	I
	01/31/91	0001	UG/L	U	50.	U	50.	I
	05/05/91	0001	UG/L	U	50.	U	50.	I
	08/02/91	0001	UG/L	U	50.	UJ	50.	I
	08/02/91	0001	UG/L	U	50.	UJ	50.	R
	08/03/91	0001	UG/L	U	50.		NA	I *
	12/17/91	0001	UG/L	U	50.	U	50.	I
	12/17/91	4001	UG/L	U	50.	U	50.	I
	03/19/92	0001	UG/L	U	26.	U	26.	I
	06/22/92	0001	UG/L	U	26.	U	26.	I
	09/16/92	0001	UG/L	U	26.	U	26.	I
2-NITROPHENOL	11/01/90	0001	UG/L	U	10.	UJ	10.	I
	01/31/91	0001	UG/L	U	10.	U	10.	I
	05/05/91	0001	UG/L	U	10.	U	10.	I
	08/02/91	0001	UG/L	U	10.	U	10.	I
	08/02/91	0001	UG/L	U	10.	UJ	10.	R
	08/03/91	0001	UG/L	U	10.		NA	I *
	12/17/91	0001	UG/L	U	10.	U	10.	I
	12/17/91	4001	UG/L	U	10.	U	10.	I
	03/19/92	0001	UG/L	U	10.	U	10.	I
	06/22/92	0001	UG/L	U	10.	U	10.	I
	09/16/92	0001	UG/L	U	10.	U	10.	I
3,3'-DICHLOROBENZIDINE	11/01/90	0001	UG/L	U	20.	UJ	20.	I
	01/31/91	0001	UG/L	U	20.	U	20.	I
	05/05/91	0001	UG/L	U	20.	UJ	20.	I
	08/02/91	0001	UG/L	U	20.	J	20.	I
	08/02/91	0001	UG/L	U	20.	UJ	20.	R
	08/03/91	0001	UG/L	U	20.		NA	I *
	12/17/91	0001	UG/L	U	20.	U	20.	I
	12/17/91	4001	UG/L	U	20.	U	20.	I
	03/19/92	0001	UG/L	U	10.	UJ	10.	I
	06/22/92	0001	UG/L	U	10.	UJ	10.	I
	09/16/92	0001	UG/L	U	10.	UJ	10.	I
3-NITROANILINE	11/01/90	0001	UG/L	U	50.	UJ	50.	I
	01/31/91	0001	UG/L	U	50.	U	50.	I
	05/05/91	0001	UG/L	U	50.	U	50.	I
	08/02/91	0001	UG/L	U	50.	J	50.	I
	08/02/91	0001	UG/L	U	50.	UJ	50.	R
	08/03/91	0001	UG/L	U	50.		NA	I *
	12/17/91	0001	UG/L	U	50.	U	50.	I
	12/17/91	4001	UG/L	U	50.	U	50.	I
	03/19/92	0001	UG/L	U	26.	UJ	26.	I
	06/22/92	0001	UG/L	U	26.	UJ	26.	I
	09/16/92	0001	UG/L	U	26.	U	26.	I
4,4'-DDD	11/01/90	0001	UG/L	U	.1	UJ	.1	I
	01/31/91	0001	UG/L	U	.1	U	.1	I

PARAMETER VALUE INDICATOR (PVI): U - LESS THAN DETECTION LIMIT

GROUNDWATER QUALITY DATA BY LOCATION
SITE: TXT99 OU1 VALIDATED DATA
LOCATION: 0305
NORTH COORDINATE: 596493.51 FT
EAST COORDINATE: 1495084.47 FT
10/30/90 TO 09/18/92
REPORT DATE: 05/06/93

FORMATION OF COMPLETION: ALLUVIUM (AL)
HYDRAULIC FLOW RELATIONSHIP: NOT KNOWN (N)

PARAMETER NAME	LOG DATE	SAMPLE ID	UNITS OF MEASURE	PVI	LAB VALUE	PVI	VALIDATED VALUE	RUN TYPE
4,4'-DDD	05/05/91	0001	UG/L	U	.1	U	.1	I
	08/02/91	0001	UG/L	U	.1	U	.1	I
	12/17/91	0001	UG/L	U	0.10	U	0.10	I
	12/17/91	4001	UG/L	U	0.10	U	0.10	I
	03/19/92	0001	UG/L	U	0.10	U	0.10	I
	06/22/92	0001	UG/L	U	0.10	U	0.10	I
	09/16/92	0001	UG/L	U	0.10	UJ	0.10	I
4,4'-DDE	11/01/90	0001	UG/L	U	.1	UJ	.1	I
	01/31/91	0001	UG/L	U	.1	U	.1	I
	05/05/91	0001	UG/L	U	.1	U	.1	I
	08/02/91	0001	UG/L	U	.04	U	.04	I
	12/17/91	0001	UG/L	U	0.10	U	0.10	I
	12/17/91	4001	UG/L	U	0.10	U	0.10	I
	03/19/92	0001	UG/L	U	0.10	U	0.10	I
	06/22/92	0001	UG/L	U	0.10	U	0.10	I
	09/16/92	0001	UG/L	U	0.10	UJ	0.10	I
4,4'-DDT	11/01/90	0001	UG/L	U	.1	UJ	.1	I
	01/31/91	0001	UG/L	U	.1	U	.1	I
	05/05/91	0001	UG/L	U	.1	U	.1	I
	08/02/91	0001	UG/L	U	.1	U	.1	I
	12/17/91	0001	UG/L	U	0.10	U	0.10	I
	12/17/91	4001	UG/L	U	0.10	U	0.10	I
	03/19/92	0001	UG/L	U	0.10	U	0.10	I
	03/19/92	A001	% RECOVERY		97.		NA	I *
	03/19/92	B001	% RECOVERY		98.		NA	I *
	03/19/92	B001	% RECOVERY		101.		NA	X1*
	06/22/92	0001	UG/L	U	0.10	U	0.10	I
	09/16/92	0001	UG/L	U	0.10	UJ	0.10	I
4,6-DINITRO-O-CRESOL	11/01/90	0001	UG/L	U	50.	UJ	50.	I
	01/31/91	0001	UG/L	U	50.	U	50.	I
	05/05/91	0001	UG/L	U	50.	U	50.	I
	08/02/91	0001	UG/L	U	50.	U	50.	I
	08/02/91	0001	UG/L	U	50.	UJ	50.	R
	08/03/91	0001	UG/L	U	50.		NA	I *
	12/17/91	0001	UG/L	U	50.	U	50.	I
	12/17/91	4001	UG/L	U	50.	U	50.	I
	03/19/92	0001	UG/L	U	26.	U	26.	I
	06/22/92	0001	UG/L	U	26.	U	26.	I
	09/16/92	0001	UG/L	U	26.	UJ	26.	I
4-BROMOPHENYL-PHENYL ETHER	11/01/90	0001	UG/L	U	10.	UJ	10.	I
	01/31/91	0001	UG/L	U	10.	U	10.	I
	05/05/91	0001	UG/L	U	10.	U	10.	I
	08/02/91	0001	UG/L	U	10.	U	10.	I
	08/02/91	0001	UG/L	U	10.	UJ	10.	R
	08/03/91	0001	UG/L	U	10.		NA	I *
	12/17/91	0001	UG/L	U	10.	U	10.	I
	12/17/91	4001	UG/L	U	10.	U	10.	I
	03/19/92	0001	UG/L	U	10.	U	10.	I
	06/22/92	0001	UG/L	U	10.	U	10.	I
	09/16/92	0001	UG/L	U	10.	U	10.	I
4-CHLORO-3-METHYLPHENOL	11/01/90	0001	UG/L	U	10.	UJ	10.	I

PARAMETER VALUE INDICATOR (PVI): U - LESS THAN DETECTION LIMIT

GROUNDWATER QUALITY DATA BY LOCATION
SITE: TXT99 OU1 VALIDATED DATA
LOCATION: 0305
NORTH COORDINATE: 596493.51 FT
EAST COORDINATE: 1495084.47 FT
10/30/90 TO 09/18/92
REPORT DATE: 05/06/93

FORMATION OF COMPLETION: ALLUVIUM (AL)
HYDRAULIC FLOW RELATIONSHIP: NOT KNOWN (N)

PARAMETER NAME	LOG DATE	SAMPLE ID	UNITS OF MEASURE	PVI	LAB VALUE	PVI	VALIDATED VALUE	RUN TYPE
4-CHLORO-3-METHYLPHENOL	01/31/91	0001	UG/L	U	10.	U	10.	I
	05/05/91	0001	UG/L	U	10.	U	10.	I
	08/02/91	0001	UG/L	U	10.	U	10.	I
	08/02/91	0001	UG/L	U	10.	UJ	10.	R
	08/03/91	0001	UG/L	U	10.		NA	I *
	12/17/91	0001	UG/L	U	10.	U	10.	I
	12/17/91	4001	UG/L	U	10.	U	10.	I
	03/19/92	0001	UG/L	U	10.	U	10.	I
	06/22/92	0001	UG/L	U	10.	U	10.	I
	09/16/92	0001	UG/L	U	10.	U	10.	I
4-CHLOROANILINE	11/01/90	0001	UG/L	U	10.	UJ	10.	I
	01/31/91	0001	UG/L	U	10.	U	10.	I
	05/05/91	0001	UG/L	U	10.	U	10.	I
	08/02/91	0001	UG/L	U	10.	UJ	10.	I
	08/02/91	0001	UG/L	U	10.	UJ	10.	R
	08/03/91	0001	UG/L	U	10.		NA	I *
	12/17/91	0001	UG/L	U	10.	U	10.	I
	12/17/91	4001	UG/L	U	10.	U	10.	I
	03/19/92	0001	UG/L	U	10.	UJ	10.	I
	06/22/92	0001	UG/L	U	10.	U	10.	I
	09/16/92	0001	UG/L	U	10.	U	10.	I
4-CHLOROPHENYL-PHENYLETHER	11/01/90	0001	UG/L	U	10.	UJ	10.	I
	01/31/91	0001	UG/L	U	10.	U	10.	I
	05/05/91	0001	UG/L	U	10.	U	10.	I
	08/02/91	0001	UG/L	U	10.	J	10.	I
	08/02/91	0001	UG/L	U	10.	UJ	10.	R
	08/03/91	0001	UG/L	U	10.		NA	I *
	12/17/91	0001	UG/L	U	10.	U	10.	I
	12/17/91	4001	UG/L	U	10.	U	10.	I
	03/19/92	0001	UG/L	U	10.	U	10.	I
	06/22/92	0001	UG/L	U	10.	U	10.	I
	09/16/92	0001	UG/L	U	10.	U	10.	I
4-METHYLPHENOL	11/01/90	0001	UG/L	U	10.	UJ	10.	I
	01/31/91	0001	UG/L	U	10.	U	10.	I
	05/05/91	0001	UG/L	U	10.	U	10.	I
	08/02/91	0001	UG/L	U	10.	U	10.	I
	08/02/91	0001	UG/L	U	10.	UJ	10.	R
	08/03/91	0001	UG/L	U	10.		NA	I *
	12/17/91	0001	UG/L	U	10.	U	10.	I
	12/17/91	4001	UG/L	U	10.	U	10.	I
	03/19/92	0001	UG/L	U	10.	U	10.	I
	06/22/92	0001	UG/L	U	10.	U	10.	I
	09/16/92	0001	UG/L	U	10.	U	10.	I
4-NITROANILINE	11/01/90	0001	UG/L	U	50.	UJ	50.	I
	01/31/91	0001	UG/L	U	50.	U	50.	I
	05/05/91	0001	UG/L	U	50.	U	50.	I
	08/02/91	0001	UG/L	U	50.	J	50.	I
	08/02/91	0001	UG/L	U	50.	UJ	50.	R
	08/03/91	0001	UG/L	U	50.		NA	I *
	12/17/91	0001	UG/L	U	50.	U	50.	I
	12/17/91	4001	UG/L	U	50.	UJ	50.	I
	03/19/92	0001	UG/L	U	26.	UJ	26.	I

PARAMETER VALUE INDICATOR (PVI): U - LESS THAN DETECTION LIMIT

GROUNDWATER QUALITY DATA BY LOCATION
SITE: TXT99 OU1 VALIDATED DATA
LOCATION: 0305
NORTH COORDINATE: 596493.51 FT
EAST COORDINATE: 1495084.47 FT
10/30/90 TO 09/18/92
REPORT DATE: 05/06/93

FORMATION OF COMPLETION: ALLUVIUM (AL)
HYDRAULIC FLOW RELATIONSHIP: NOT KNOWN (N)

PARAMETER NAME	LOG DATE	SAMPLE ID	UNITS OF MEASURE	PVI	LAB VALUE	PVI	VALIDATED VALUE	RUN TYPE
4-NITROANILINE	06/22/92	0001	UG/L	U	26.	UJ	26.	I
	09/16/92	0001	UG/L	U	26.	UJ	26.	I
4-NITROPHENOL	11/01/90	0001	UG/L	U	50.	UJ	50.	I
	01/31/91	0001	UG/L	U	50.	U	50.	I
	05/05/91	0001	UG/L	U	50.	U	50.	I
	08/02/91	0001	UG/L	U	50.	J	50.	I
	08/02/91	0001	UG/L	U	50.	UJ	50.	R
	08/03/91	0001	UG/L	U	50.		NA	I *
	12/17/91	0001	UG/L	U	50.	UJ	50.	I
	12/17/91	4001	UG/L	U	50.	UJ	50.	I
	03/19/92	0001	UG/L	U	26.	U	26.	I
	06/22/92	0001	UG/L	U	26.	U	26.	I
	09/16/92	0001	UG/L	U	26.	UJ	26.	I
ACENAPHTHENE	11/01/90	0001	UG/L	U	10.	UJ	10.	I
	01/31/91	0001	UG/L	U	10.	U	10.	I
	05/05/91	0001	UG/L	U	10.	U	10.	I
	08/02/91	0001	UG/L	U	10.	J	10.	I
	08/02/91	0001	UG/L	U	10.	UJ	10.	R
	08/03/91	0001	UG/L	U	10.		NA	I *
	12/17/91	0001	UG/L	U	10.	U	10.	I
	12/17/91	4001	UG/L	U	10.	U	10.	I
	03/19/92	0001	UG/L	U	10.	U	10.	I
	06/22/92	0001	UG/L	U	10.	U	10.	I
	09/16/92	0001	UG/L	U	10.	U	10.	I
ACENAPHTHYLENE	11/01/90	0001	UG/L	U	10.	UJ	10.	I
	01/31/91	0001	UG/L	U	10.	U	10.	I
	05/05/91	0001	UG/L	U	10.	U	10.	I
	08/02/91	0001	UG/L	U	10.	UJ	10.	I
	08/02/91	0001	UG/L	U	10.	UJ	10.	R
	08/03/91	0001	UG/L	U	10.		NA	I *
	12/17/91	0001	UG/L	U	10.	U	10.	I
	12/17/91	4001	UG/L	U	10.	U	10.	I
	03/19/92	0001	UG/L	U	10.	U	10.	I
	06/22/92	0001	UG/L	U	10.	U	10.	I
	09/16/92	0001	UG/L	U	10.	U	10.	I
ACTINIUM-227	01/31/91	0001	PCI/L		1.4		NA	I *
	08/02/91	0001	PCI/L	U	1.		NA	I *
	12/17/91	0001	PCI/L	U	1.		NA	I *
	12/17/91	4001	PCI/L	U	1.		NA	I *
	03/19/92	0001	PCI/L	U	14.		NA	I *
	06/22/92	0001	PCI/L	U	21.		NA	I *
	09/16/92	0001	PCI/L	U	1.1		NA	I *
ALDRIN	11/01/90	0001	UG/L	U	.05	UJ	.05	I
	01/31/91	0001	UG/L	U	.05	U	.05	I
	05/05/91	0001	UG/L	U	.05	U	.05	I
	08/02/91	0001	UG/L	U	.04	U	.04	I
	12/17/91	0001	UG/L	U	0.050	U	0.050	I
	12/17/91	4001	UG/L	U	0.050	U	0.050	I
	03/19/92	0001	UG/L	U	0.052	U	0.052	I
	03/19/92	A001	% RECOVERY		86.		NA	I *
	03/19/92	B001	% RECOVERY		88.		NA	I *

PARAMETER VALUE INDICATOR (PVI): U - LESS THAN DETECTION LIMIT

GROUNDWATER QUALITY DATA BY LOCATION
SITE: TXT99 OU1 VALIDATED DATA
LOCATION: 0305
NORTH COORDINATE: 596493.51 FT
EAST COORDINATE: 1495084.47 FT
10/30/90 TO 09/18/92
REPORT DATE: 05/06/93

FORMATION OF COMPLETION: ALLUVIUM (AL)
HYDRAULIC FLOW RELATIONSHIP: NOT KNOWN (N)

PARAMETER NAME	LOG DATE	SAMPLE ID	UNITS OF MEASURE	PVI	LAB VALUE	PVI	VALIDATED VALUE	RUN TYPE
ALDRIN	03/19/92	B001	% RECOVERY		94.		NA	X1*
	06/22/92	0001	UG/L	U	0.052	U	0.052	I
	09/16/92	0001	UG/L	B	0.17	UJ	0.050	I
ALKALINITY	12/17/91	0001	MG/L		379.5		NA	I *
	03/19/92	0001	MG/L		398.5		NA	I *
	06/22/92	0001	MG/L		401.5		NA	I *
	09/16/92	0001	MG/L		1150		NA	I *
ALPHA CHLORDANE	11/01/90	0001	UG/L	U	.5	UJ	.5	I
	01/31/91	0001	UG/L	U	.5	U	.5	I
	05/05/91	0001	UG/L	U	.5	U	.5	I
	08/02/91	0001	UG/L	U	.05	U	.05	I
	12/17/91	0001	UG/L	U	0.50	U	0.50	I
	12/17/91	4001	UG/L	U	0.50	U	0.50	I
	03/19/92	0001	UG/L	U	0.052	U	0.052	I
	06/22/92	0001	UG/L	U	0.052	U	0.052	I
	09/16/92	0001	UG/L	U	0.050	UJ	0.050	I
ALPHA-BHC	11/01/90	0001	UG/L	U	.05	UJ	.05	I
	01/31/91	0001	UG/L	U	.05	U	.05	I
	05/05/91	0001	UG/L	U	.05	U	.05	I
	08/02/91	0001	UG/L	U	.03	U	.03	I
	12/17/91	0001	UG/L	U	0.050	U	0.050	I
	12/17/91	4001	UG/L	U	0.050	U	0.050	I
	03/19/92	0001	UG/L	U	0.052	U	0.052	I
	06/22/92	0001	UG/L	U	0.052	U	0.052	I
	09/16/92	0001	UG/L	U	0.050	UJ	0.050	I
ALUMINUM, TOTAL	11/01/90	0001	UG/L	B	81.	J	81.	I
	01/31/91	0001	UG/L	B	50.1	B	50.1	I
	05/05/91	0001	UG/L	B	95.8	B	95.8	I
	08/02/91	0001	UG/L		141.		141.	I
	12/17/91	0001	UG/L	U	200.	U	200.	I
	12/17/91	4001	UG/L	U	200.	U	200.	I
	03/19/92	0001	UG/L	U	88.	U	88.	I
	06/22/92	0001	UG/L		142.	J	142.00	I
	06/22/92	1001	UG/L		165.	J	165.00	I
	09/16/92	0001	UG/L		120.		120.	I
AMERICIUM-241	01/31/91	0001	PCI/L	U	33.		NA	I *
ANTHRACENE	11/01/90	0001	UG/L	U	10.	UJ	10.	I
	01/31/91	0001	UG/L	U	10.	U	10.	I
	05/05/91	0001	UG/L	U	10.	U	10.	I
	08/02/91	0001	UG/L	U	10.	J	10.	I
	08/02/91	0001	UG/L	U	10.	UJ	10.	R
	08/03/91	0001	UG/L	U	10.		NA	I *
	12/17/91	0001	UG/L	U	10.	U	10.	I
	12/17/91	4001	UG/L	U	10.	U	10.	I
	03/19/92	0001	UG/L	U	10.	U	10.	I
	06/22/92	0001	UG/L	U	10.	U	10.	I
	09/16/92	0001	UG/L	U	10.	U	10.	I
ANTIMONY, TOTAL	11/01/90	0001	UG/L	B	33.6	B	33.6	I
	01/31/91	0001	UG/L	U	30.	U	30.	I

PARAMETER VALUE INDICATOR (PVI): U - LESS THAN DETECTION LIMIT

GROUNDWATER QUALITY DATA BY LOCATION
SITE: TXT99 OU1 VALIDATED DATA
LOCATION: 0305
NORTH COORDINATE: 596493.51 FT
EAST COORDINATE: 1495084.47 FT
10/30/90 TO 09/18/92
REPORT DATE: 05/06/93

FORMATION OF COMPLETION: ALLUVIUM (AL)
HYDRAULIC FLOW RELATIONSHIP: NOT KNOWN (N)

PARAMETER NAME	LOG DATE	SAMPLE ID	UNITS OF MEASURE	PVI	LAB VALUE	PVI	VALIDATED VALUE	RUN TYPE
ANTIMONY, TOTAL	05/05/91	0001	UG/L	B	41.2	B	41.2	I
	08/02/91	0001	UG/L		32.7		32.7	I
	12/17/91	0001	UG/L	U	60.0	U	60.0	I
	12/17/91	4001	UG/L	U	60.0	U	60.0	I
	03/19/92	0001	UG/L	U	23.0	U	23.0	I
	06/22/92	0001	UG/L	U	2.0	U	2.0	I
	06/22/92	1001	UG/L	U	2.0	U	2.0	I
	09/16/92	0001	UG/L	U	5.0	UJ	5.00	I
ANTIMONY-124	01/31/91	0001	PCI/L	U	52.		NA	I *
ANTIMONY-125	01/31/91	0001	PCI/L	U	78.		NA	I *
AROCLOR-1016	11/01/90	0001	UG/L	U	.5	UJ	.5	I
	01/31/91	0001	UG/L	U	.5	U	.5	I
	05/05/91	0001	UG/L	U	.5	U	.5	I
	08/02/91	0001	UG/L	U	1.	U	1.	I
	12/17/91	0001	UG/L	U	0.50	U	0.50	I
	12/17/91	4001	UG/L	U	0.50	U	0.50	I
	03/19/92	0001	UG/L	U	1.0	U	1.0	I
	06/22/92	0001	UG/L	U	0.52	U	0.52	I
	09/16/92	0001	UG/L	U	0.50	UJ	0.50	I
AROCLOR-1221	11/01/90	0001	UG/L	U	.5	UJ	.5	I
	01/31/91	0001	UG/L	U	.5	U	.5	I
	05/05/91	0001	UG/L	U	.5	U	.5	I
	08/02/91	0001	UG/L	U	1.	U	1.	I
	12/17/91	0001	UG/L	U	0.50	U	0.50	I
	12/17/91	4001	UG/L	U	0.50	U	0.50	I
	03/19/92	0001	UG/L	U	2.1	U	2.1	I
	06/22/92	0001	UG/L	U	0.52	U	0.52	I
	09/16/92	0001	UG/L	U	0.50	UJ	0.50	I
AROCLOR-1232	11/01/90	0001	UG/L	U	.5	UJ	.5	I
	01/31/91	0001	UG/L	U	.5	U	.5	I
	05/05/91	0001	UG/L	U	.5	U	.5	I
	08/02/91	0001	UG/L	U	1.	U	1.	I
	12/17/91	0001	UG/L	U	0.50	U	0.50	I
	12/17/91	4001	UG/L	U	0.50	U	0.50	I
	03/19/92	0001	UG/L	U	1.0	U	1.0	I
	06/22/92	0001	UG/L	U	0.52	U	0.52	I
	09/16/92	0001	UG/L	U	0.50	UJ	0.50	I
AROCLOR-1242	11/01/90	0001	UG/L	U	.5	UJ	.5	I
	01/31/91	0001	UG/L	U	.5	U	.5	I
	05/05/91	0001	UG/L	U	.5	U	.5	I
	08/02/91	0001	UG/L	U	1.	U	1.	I
	12/17/91	0001	UG/L	U	0.50	U	0.50	I
	12/17/91	4001	UG/L	U	0.50	U	0.50	I
	03/19/92	0001	UG/L	U	1.0	U	1.0	I
	06/22/92	0001	UG/L	U	0.52	U	0.52	I
	09/16/92	0001	UG/L	U	0.50	UJ	0.50	I
AROCLOR-1248	11/01/90	0001	UG/L	U	.5	UJ	.5	I
	01/31/91	0001	UG/L	U	.5	U	.5	I
	05/05/91	0001	UG/L	U	.5	U	.5	I

PARAMETER VALUE INDICATOR (PVI): U - LESS THAN DETECTION LIMIT

GROUNDWATER QUALITY DATA BY LOCATION
SITE: TXT99 OU1 VALIDATED DATA
LOCATION: 0305
NORTH COORDINATE: 596493.51 FT
EAST COORDINATE: 1495084.47 FT
10/30/90 TO 09/18/92
REPORT DATE: 05/06/93

FORMATION OF COMPLETION: ALLUVIUM (AL)
HYDRAULIC FLOW RELATIONSHIP: NOT KNOWN (N)

PARAMETER NAME	LOG DATE	SAMPLE ID	UNITS OF MEASURE	PVI	LAB VALUE	PVI	VALIDATED VALUE	RUN TYPE
AROCLOR-1248	08/02/91	0001	UG/L	U	1.	U	1.	I
	12/17/91	0001	UG/L	U	0.50	U	0.50	I
	12/17/91	4001	UG/L	U	0.50	U	0.50	I
	03/19/92	0001	UG/L	U	1.0	U	1.0	I
	06/22/92	0001	UG/L	U	0.52	U	0.52	I
	09/16/92	0001	UG/L	U	0.50	UJ	0.50	I
AROCLOR-1254	11/01/90	0001	UG/L	U	1.	UJ	1.	I
	01/31/91	0001	UG/L	U	1.	U	1.	I
	05/05/91	0001	UG/L	U	1.	U	1.	I
	08/02/91	0001	UG/L	U	1.	U	1.	I
	12/17/91	0001	UG/L	U	1.0	U	1.0	I
	12/17/91	4001	UG/L	U	1.0	U	1.0	I
	03/19/92	0001	UG/L	U	1.0	U	1.0	I
	06/22/92	0001	UG/L	U	0.52	U	0.52	I
	09/16/92	0001	UG/L	U	0.50	UJ	0.50	I
AROCLOR-1260	11/01/90	0001	UG/L	U	1.	UJ	1.	I
	01/31/91	0001	UG/L	U	1.	U	1.	I
	05/05/91	0001	UG/L	U	1.	U	1.	I
	08/02/91	0001	UG/L	U	1.	U	1.	I
	12/17/91	0001	UG/L	U	1.0	U	1.0	I
	12/17/91	4001	UG/L	U	1.0	U	1.0	I
	03/19/92	0001	UG/L	U	1.0	U	1.0	I
	06/22/92	0001	UG/L	U	0.52	U	0.52	I
	09/16/92	0001	UG/L	U	0.50	UJ	0.50	I
ARSENIC, TOTAL	11/01/90	0001	UG/L	U	2.	UJ	2.	I
	01/31/91	0001	UG/L	U	2.	U	2.	I
	05/05/91	0001	UG/L	U	2.	U	2.	I
	08/02/91	0001	UG/L	U	2.	U	2.	I
	12/17/91	0001	UG/L	U	10.0	U	10.0	I
	12/17/91	4001	UG/L	U	10.0	U	10.0	I
	03/19/92	0001	UG/L	U	2.0	U	2.0	I
	06/22/92	0001	UG/L	U	2.0	U	2.0	I
	06/22/92	1001	UG/L	U	2.0	U	2.0	I
	09/16/92	0001	UG/L	U	2.0	UJ	2.00	I
BARIUM, TOTAL	11/01/90	0001	UG/L	B	162.	B	162.	I
	01/31/91	0001	UG/L	B	151.	B	151.	I
	05/05/91	0001	UG/L	B	162.	B	162.	I
	08/02/91	0001	UG/L		158.		158.	I
	12/17/91	0001	UG/L	U	200.	U	200.	I
	12/17/91	4001	UG/L	U	200.	U	200.	I
	03/19/92	0001	UG/L	B	135.		135.	I
	06/22/92	0001	UG/L	B	159.		159.	I
	06/22/92	1001	UG/L	B	169.		169.	I
	09/16/92	0001	UG/L		162.		162.	I
BARIUM-133	01/31/91	0001	PCI/L	U	22.		NA	I *
BARIUM-140	01/31/91	0001	PCI/L	U	46.		NA	I *
BENZENE	11/01/90	0001	UG/L	U	2.	U	2.	I
	01/31/91	0001	UG/L	U	2.	U	2.	I
	05/05/91	0001	UG/L	U	2.	U	2.	I

PARAMETER VALUE INDICATOR (PVI): U - LESS THAN DETECTION LIMIT

GROUNDWATER QUALITY DATA BY LOCATION
SITE: TXT99 OU1 VALIDATED DATA
LOCATION: 0305
NORTH COORDINATE: 596493.51 FT
EAST COORDINATE: 1495084.47 FT
10/30/90 TO 09/18/92
REPORT DATE: 05/06/93

FORMATION OF COMPLETION: ALLUVIUM (AL)
HYDRAULIC FLOW RELATIONSHIP: NOT KNOWN (N)

PARAMETER NAME	LOG DATE	SAMPLE ID	UNITS OF MEASURE	PVI	LAB VALUE	PVI	VALIDATED VALUE	RUN TYPE
BENZENE	08/01/91	0001	UG/L	U	2.		NA	I *
	08/02/91	0001	UG/L	U	2.	UJ	2.	I
	12/17/91	0001	UG/L	U	1.0	U	1.0	I
	12/17/91	1001	UG/L	U	1.0	U	1.0	I
	12/17/91	4001	UG/L	U	1.0	U	1.0	I
	03/19/92	0001	UG/L	U	1.0	UJ	1.0	I
	06/22/92	0001	UG/L	U	1.0	UJ	1.0	I
	06/22/92	1001	UG/L	U	1.0	UJ	1.0	I
	06/22/92	2001	UG/L	U	1.0	UJ	1.0	I
	09/16/92	0001	UG/L	U	1.0	UJ	1.0	I
	09/16/92	3001	UG/L	U	1.0	UJ	1.0	I
BENZO(A)ANTHRACENE	11/01/90	0001	UG/L	U	10.	UJ	10.	I
	01/31/91	0001	UG/L	U	10.	U	10.	I
	05/05/91	0001	UG/L	U	10.	U	10.	I
	08/02/91	0001	UG/L	U	10.	J	10.	I
	08/02/91	0001	UG/L	U	10.	UJ	10.	R
	08/03/91	0001	UG/L	U	10.		NA	I *
	12/17/91	0001	UG/L	U	10.	U	10.	I
	12/17/91	4001	UG/L	U	10.	U	10.	I
	03/19/92	0001	UG/L	U	10.	U	10.	I
	06/22/92	0001	UG/L	U	10.	U	10.	I
	09/16/92	0001	UG/L	U	10.	U	10.	I
BENZO(A)PYRENE	11/01/90	0001	UG/L	U	10.	UJ	10.	I
	01/31/91	0001	UG/L	U	10.	U	10.	I
	05/05/91	0001	UG/L	U	10.	U	10.	I
	08/02/91	0001	UG/L	U	10.	J	10.	I
	08/02/91	0001	UG/L	U	10.	UJ	10.	R
	08/03/91	0001	UG/L	U	10.		NA	I *
	12/17/91	0001	UG/L	U	10.	U	10.	I
	12/17/91	4001	UG/L	U	10.	U	10.	I
	03/19/92	0001	UG/L	U	10.	U	10.	I
	06/22/92	0001	UG/L	U	10.	U	10.	I
	09/16/92	0001	UG/L	U	10.	U	10.	I
BENZO(B)FLUORANTHENE	11/01/90	0001	UG/L	U	10.	UJ	10.	I
	01/31/91	0001	UG/L	U	10.	U	10.	I
	05/05/91	0001	UG/L	U	10.	U	10.	I
	08/02/91	0001	UG/L	U	10.	J	10.	I
	08/02/91	0001	UG/L	U	10.	UJ	10.	R
	08/03/91	0001	UG/L	U	10.		NA	I *
	12/17/91	0001	UG/L	U	10.	U	10.	I
	12/17/91	4001	UG/L	U	10.	U	10.	I
	03/19/92	0001	UG/L	U	10.	U	10.	I
	06/22/92	0001	UG/L	U	10.	U	10.	I
	09/16/92	0001	UG/L	U	10.	U	10.	I
BENZO(G,H,I)PERYLENE	11/01/90	0001	UG/L	U	10.	UJ	10.	I
	01/31/91	0001	UG/L	U	10.	U	10.	I
	05/05/91	0001	UG/L	U	10.	U	10.	I
	08/02/91	0001	UG/L	U	10.	J	10.	I
	08/02/91	0001	UG/L	U	10.	UJ	10.	R
	08/03/91	0001	UG/L	U	10.		NA	I *
	12/17/91	0001	UG/L	U	10.	U	10.	I
	12/17/91	4001	UG/L	U	10.	U	10.	I

PARAMETER VALUE INDICATOR (PVI): U - LESS THAN DETECTION LIMIT

GROUNDWATER QUALITY DATA BY LOCATION
SITE: TXT99 OU1 VALIDATED DATA
LOCATION: 0305
NORTH COORDINATE: 596493.51 FT
EAST COORDINATE: 1495084.47 FT
10/30/90 TO 09/18/92
REPORT DATE: 05/06/93

FORMATION OF COMPLETION: ALLUVIUM (AL)
HYDRAULIC FLOW RELATIONSHIP: NOT KNOWN (N)

PARAMETER NAME	LOG DATE	SAMPLE ID	UNITS OF MEASURE	PVI	LAB VALUE	PVI	VALIDATED VALUE	RUN TYPE
BENZO(G,H,I)PERYLENE	03/19/92	0001	UG/L	U	10.	U	10.	I
	06/22/92	0001	UG/L	U	10.	U	10.	I
	09/16/92	0001	UG/L	U	10.	U	10.	I
BENZO(K)FLUORANTHENE	11/01/90	0001	UG/L	U	10.	UJ	10.	I
	01/31/91	0001	UG/L	U	10.	U	10.	I
	05/05/91	0001	UG/L	U	10.	U	10.	I
	08/02/91	0001	UG/L	U	10.	J	10.	I
	08/02/91	0001	UG/L	U	10.	UJ	10.	R
	08/03/91	0001	UG/L	U	10.		NA	I *
	12/17/91	0001	UG/L	U	10.	U	10.	I
	12/17/91	4001	UG/L	U	10.	U	10.	I
	03/19/92	0001	UG/L	U	10.	U	10.	I
	06/22/92	0001	UG/L	U	10.	U	10.	I
	09/16/92	0001	UG/L	U	10.	U	10.	I
BENZOIC ACID	11/01/90	0001	UG/L	U	50.	UJ	50.	I
	01/31/91	0001	UG/L	U	50.	UJ	50.	I
	05/05/91	0001	UG/L	U	50.	UJ	50.	I
	08/02/91	0001	UG/L	U	50.	UJ	50.	I
	08/02/91	0001	UG/L	U	50.	UJ	50.	R
	08/03/91	0001	UG/L	U	50.		NA	I *
	12/17/91	0001	UG/L	U	50.	U	50.	I
	12/17/91	4001	UG/L	U	50.	U	50.	I
BENZYL ALCOHOL	11/01/90	0001	UG/L	U	10.	UJ	10.	I
	01/31/91	0001	UG/L	U	10.	U	10.	I
	05/05/91	0001	UG/L	U	10.	U	10.	I
	08/02/91	0001	UG/L	U	10.	UJ	10.	I
	08/02/91	0001	UG/L	U	10.	UJ	10.	R
	08/03/91	0001	UG/L	U	10.		NA	I *
	12/17/91	0001	UG/L	U	10.	U	10.	I
	12/17/91	4001	UG/L	U	10.	U	10.	I
BERYLLIUM	08/02/91	0001	UG/L	U	2.	U	2.	I
BERYLLIUM, TOTAL	11/01/90	0001	UG/L	U	2.	U	2.	I
	01/31/91	0001	UG/L	U	1.	U	1.	I
	05/05/91	0001	UG/L	U	2.	U	2.	I
	12/17/91	0001	UG/L	U	5.0	U	5.0	I
	12/17/91	4001	UG/L	U	5.0	U	5.0	I
	03/19/92	0001	UG/L	U	1.0	U	1.0	I
	06/22/92	0001	UG/L	U	1.0	U	1.0	I
	06/22/92	1001	UG/L	U	1.0	U	1.0	I
	09/16/92	0001	UG/L	U	1.0	U	1.0	I
BERYLLIUM-7	01/31/91	0001	PCI/L	U	122.		NA	I *
BETA-BHC	11/01/90	0001	UG/L	U	.05	UJ	.05	I
	01/31/91	0001	UG/L	U	.05	U	.05	I
	05/05/91	0001	UG/L	U	.05	U	.05	I
	08/02/91	0001	UG/L	U	.05	U	.05	I
	12/17/91	0001	UG/L	U	0.050	U	0.050	I
	12/17/91	4001	UG/L	U	0.050	U	0.050	I
	03/19/92	0001	UG/L	U	0.052	U	0.052	I
	06/22/92	0001	UG/L	J	0.051	U	0.052	I

PARAMETER VALUE INDICATOR (PVI): U - LESS THAN DETECTION LIMIT

GROUNDWATER QUALITY DATA BY LOCATION
SITE: TXT99 OU1 VALIDATED DATA
LOCATION: 0305
NORTH COORDINATE: 596493.51 FT
EAST COORDINATE: 1495084.47 FT
10/30/90 TO 09/18/92
REPORT DATE: 05/06/93

FORMATION OF COMPLETION: ALLUVIUM (AL)
HYDRAULIC FLOW RELATIONSHIP: NOT KNOWN (N)

PARAMETER NAME	LOG DATE	SAMPLE ID	UNITS OF MEASURE	PVI	LAB VALUE	PVI	VALIDATED VALUE	RUN TYPE
BETA-BHC	09/16/92	0001	UG/L	U	0.050	UJ	0.050	I
BIS(2-CHLOROETHOXY)METHANE	11/01/90	0001	UG/L	U	10.	UJ	10.	I
	01/31/91	0001	UG/L	U	10.	U	10.	I
	05/05/91	0001	UG/L	U	10.	U	10.	I
	08/02/91	0001	UG/L	U	10.	UJ	10.	I
	08/02/91	0001	UG/L	U	10.	UJ	10.	R
	08/03/91	0001	UG/L	U	10.		NA	I *
	12/17/91	0001	UG/L	U	10.	U	10.	I
	12/17/91	4001	UG/L	U	10.	U	10.	I
	03/19/92	0001	UG/L	U	10.	U	10.	I
	06/22/92	0001	UG/L	U	10.	U	10.	I
	09/16/92	0001	UG/L	U	10.	U	10.	I
BIS(2-CHLOROETHYL)ETHER	11/01/90	0001	UG/L	U	10.	UJ	10.	I
	01/31/91	0001	UG/L	U	10.	U	10.	I
	05/05/91	0001	UG/L	U	10.	U	10.	I
	08/02/91	0001	UG/L	U	10.	UJ	10.	I
	08/02/91	0001	UG/L	U	10.	UJ	10.	R
	08/03/91	0001	UG/L	U	10.		NA	I *
	12/17/91	0001	UG/L	U	10.	U	10.	I
	12/17/91	4001	UG/L	U	10.	U	10.	I
	03/19/92	0001	UG/L	U	10.	U	10.	I
	06/22/92	0001	UG/L	U	10.	U	10.	I
	09/16/92	0001	UG/L	U	10.	U	10.	I
BIS(2-ETHYLHEXYL)PHTHALATE	11/01/90	0001	UG/L	U	10.	UJ	10.	I
	01/31/91	0001	UG/L	U	10.	U	10.	I
	05/05/91	0001	UG/L	U	10.	U	10.	I
	08/02/91	0001	UG/L	U	10.	J	10.	I
	08/02/91	0001	UG/L	JB	2.	J	2.	R
	08/03/91	0001	UG/L	JB	2.		NA	I *
	12/17/91	0001	UG/L	J	1.	J	1.	I
	12/17/91	4001	UG/L	J	2.	J	2.	I
	03/19/92	0001	UG/L	U	10.	U	10.	I
	06/22/92	0001	UG/L	B	10.	UJ	10.	I
	09/16/92	0001	UG/L	JB	3.	UJ	10.	I
BISMUTH-207	09/16/92	0001	PCI/L	U	9.22		NA	I *
BISMUTH-210	11/01/90	0001	PCI/L	U	20.		NA	I *
	01/31/91	0001	PCI/L	U	1.		NA	I *
	08/02/91	0001	PCI/L	U	9.		NA	I *
	12/17/91	0001	PCI/L	U	8.6		NA	I *
	12/17/91	4001	PCI/L	U	16.		NA	I *
	03/19/92	0001	PCI/L	U	7.		NA	I *
	06/22/92	0001	PCI/L	U	9.		NA	I *
	09/16/92	0001	PCI/L	U	12.8		NA	I *
BROMOBENZENE	11/01/90	0001	UG/L	U	2.	UJ	2.	I
	01/31/91	0001	UG/L	U	2.	UJ	2.	I
	05/05/91	0001	UG/L	U	2.	UJ	2.	I
	08/01/91	0001	UG/L	U	2.		NA	I *
	08/02/91	0001	UG/L	U	2.	UJ	2.	I
	12/17/91	0001	UG/L	U	1.0	UJ	1.0	I
	12/17/91	1001	UG/L	U	1.0	UJ	1.0	I

PARAMETER VALUE INDICATOR (PVI): U - LESS THAN DETECTION LIMIT

GROUNDWATER QUALITY DATA BY LOCATION
SITE: TXT99 OU1 VALIDATED DATA
LOCATION: 0305
NORTH COORDINATE: 596493.51 FT
EAST COORDINATE: 1495084.47 FT
10/30/90 TO 09/18/92
REPORT DATE: 05/06/93

FORMATION OF COMPLETION: ALLUVIUM (AL)
HYDRAULIC FLOW RELATIONSHIP: NOT KNOWN (N)

PARAMETER NAME	LOG DATE	SAMPLE ID	UNITS OF MEASURE	PVI	LAB VALUE	PVI	VALIDATED VALUE	RUN TYPE
BROMOBENZENE	12/17/91	4001	UG/L	U	1.0	UJ	1.0	I
	03/19/92	0001	UG/L	U	2.0	UJ	2.0	I
	06/22/92	0001	UG/L	U	2.0		NA	I
	06/22/92	1001	UG/L	U	2.0		NA	I
	06/22/92	2001	UG/L	U	2.0		NA	I
	09/16/92	0001	UG/L	U	2.0	U	2.0	I
	09/16/92	3001	UG/L	U	2.0	U	2.0	I
BROMOCHLOROMETHANE	11/01/90	0001	% RECOVERY		92.		NA	I *
	01/31/91	0001	% RECOVERY		97.		NA	I *
	05/05/91	0001	% RECOVERY		93.		NA	I *
	05/06/91	0001	% RECOVERY		100.		NA	I *
	08/01/91	0001	% RECOVERY		86.		NA	I *
	08/02/91	0001	% RECOVERY		86.		NA	I *
	12/17/91	0001	% RECOVERY		101.		NA	I *
	12/17/91	1001	% RECOVERY		93.		NA	I *
	12/17/91	4001	% RECOVERY		106.		NA	I *
	03/19/92	0001	% RECOVERY		109.		NA	I *
	06/22/92	0001	% RECOVERY		101.		NA	I *
	06/22/92	1001	% RECOVERY		106.		NA	I *
	06/22/92	2001	% RECOVERY		96.		NA	I *
	09/16/92	0001	% RECOVERY		101.		NA	I *
	09/16/92	3001	% RECOVERY		89.		NA	I *
BROMODICHLOROMETHANE	11/01/90	0001	UG/L	U	1.	U	1.	I
	01/31/91	0001	UG/L	U	1.	U	1.	I
	05/05/91	0001	UG/L	U	1.	U	1.	I
	08/01/91	0001	UG/L		2.2		NA	I *
	08/02/91	0001	UG/L		2.2	J	2.2	I
	12/17/91	0001	UG/L	U	1.0	U	1.0	I
	12/17/91	1001	UG/L	U	1.0	U	1.0	I
	12/17/91	4001	UG/L	U	1.0	U	1.0	I
	03/19/92	0001	UG/L	U	1.0	U	1.0	I
	06/22/92	0001	UG/L	U	1.0	U	1.0	I
	06/22/92	1001	UG/L	U	1.0	U	1.0	I
	06/22/92	2001	UG/L	U	1.0	U	1.0	I
	09/16/92	0001	UG/L	U	1.0	U	1.0	I
	09/16/92	3001	UG/L	U	1.0	U	1.0	I
BROMOFORM	11/01/90	0001	UG/L	U	2.	U	2.	I
	01/31/91	0001	UG/L	U	2.	U	2.	I
	05/05/91	0001	UG/L	U	2.	U	2.	I
	08/01/91	0001	UG/L	U	2.		NA	I *
	08/02/91	0001	UG/L	U	2.	U	2.	I
	12/17/91	0001	UG/L	U	1.0	U	1.0	I
	12/17/91	1001	UG/L	U	1.0	U	1.0	I
	12/17/91	4001	UG/L	U	1.0	U	1.0	I
	03/19/92	0001	UG/L	U	2.0	U	2.0	I
	06/22/92	0001	UG/L	U	2.0	UJ	2.0	I
	06/22/92	1001	UG/L	U	2.0	U	2.0	I
	06/22/92	2001	UG/L	U	2.0	U	2.0	I
	09/16/92	0001	UG/L	U	2.0	U	2.0	I
	09/16/92	3001	UG/L	U	2.0	U	2.0	I
BROMOMETHANE	05/05/91	0001	UG/L	U	1.2	U	1.2	I
	08/01/91	0001	UG/L	U	1.2		NA	I *

PARAMETER VALUE INDICATOR (PVI): U - LESS THAN DETECTION LIMIT

GROUNDWATER QUALITY DATA BY LOCATION
SITE: TXT99 OU1 VALIDATED DATA
LOCATION: 0305
NORTH COORDINATE: 596493.51 FT
EAST COORDINATE: 1495084.47 FT
10/30/90 TO 09/18/92
REPORT DATE: 05/06/93

FORMATION OF COMPLETION: ALLUVIUM (AL)
HYDRAULIC FLOW RELATIONSHIP: NOT KNOWN (N)

PARAMETER NAME	LOG DATE	SAMPLE ID	UNITS OF MEASURE	PVI	LAB VALUE	PVI	VALIDATED VALUE	RUN TYPE
BROMOMETHANE	08/02/91	0001	UG/L	U	1.2	U	1.2	I
	12/17/91	0001	UG/L	U	2.0		NA	I
	12/17/91	1001	UG/L	U	2.0		NA	I
	12/17/91	4001	UG/L	U	2.0		NA	I
BUTYL BENZYL PHTHALATE	11/01/90	0001	UG/L	U	10.	UJ	10.	I
	01/31/91	0001	UG/L	U	10.	U	10.	I
	05/05/91	0001	UG/L	U	10.	U	10.	I
	08/02/91	0001	UG/L	U	10.	J	10.	I
	08/02/91	0001	UG/L	U	10.	UJ	10.	R
	08/03/91	0001	UG/L	U	10.		NA	I *
	12/17/91	0001	UG/L	U	10.	U	10.	I
	12/17/91	4001	UG/L	U	10.	U	10.	I
	03/19/92	0001	UG/L	U	10.	U	10.	I
	06/22/92	0001	UG/L	U	10.	U	10.	I
	09/16/92	0001	UG/L	U	10.	UJ	10.	I
CADMIUM, TOTAL	11/01/90	0001	UG/L		8.9		8.9	I
	01/31/91	0001	UG/L	U	5.	U	5.	I
	05/05/91	0001	UG/L		9.6		9.6	I
	08/02/91	0001	UG/L		7.4		7.4	I
	12/17/91	0001	UG/L	U	5.0	U	5.0	I
	12/17/91	4001	UG/L	U	5.0	U	5.0	I
	03/19/92	0001	UG/L	U	3.0	U	3.0	I
	06/22/92	0001	UG/L	U	4.0	U	4.0	I
	06/22/92	1001	UG/L	U	4.0	U	4.0	I
	09/16/92	0001	UG/L	U	3.0	U	3.0	I
CALCIUM, TOTAL	11/01/90	0001	UG/L		166000.		166000.	I
	11/01/90	1001	UG/L		16800.		NA	I *
	01/31/91	0001	UG/L		167000.		167000.	I
	01/31/91	1001	UG/L		161000.		NA	I *
	05/05/91	0001	UG/L		166000.		NA	I *
	05/05/91	0001	UG/L		167000.		167000.	I
	08/02/91	0001	MG/L		165.		NA	I *
	08/02/91	0001	UG/L		167000.		167000.	I
	12/17/91	0001	UG/L		159000.	J	159000.00	I
	12/17/91	4001	UG/L	U	5000.	J	218.00	I
	03/19/92	0001	UG/L		145000.	J	145000.00	I
	06/22/92	0001	UG/L		139000.		139000.	I
	06/22/92	1001	UG/L		143000.		143000.	I
	09/16/92	0001	UG/L		146000.		146000.	I
CARBAZOLE	03/19/92	0001	UG/L	U	10.	U	10.	I
	06/22/92	0001	UG/L	U	10.	U	10.	I
	09/16/92	0001	UG/L	U	10.	UJ	10.	I
CARBON TETRACHLORIDE	11/01/90	0001	UG/L		2.6	J	2.6	I
	01/31/91	0001	UG/L		1.8	J	1.8	I
	05/05/91	0001	UG/L		3.	J	3.	I
	08/01/91	0001	UG/L		3.6		NA	I *
	08/02/91	0001	UG/L		3.6	J	3.6	I
	12/17/91	0001	UG/L		3.3	J	3.3	I
	12/17/91	1001	UG/L		3.1	J	3.1	I
	12/17/91	4001	UG/L	U	1.0	U	1.0	I
	03/19/92	0001	UG/L		2.9	J	2.9	I

PARAMETER VALUE INDICATOR (PVI): U - LESS THAN DETECTION LIMIT

GROUNDWATER QUALITY DATA BY LOCATION
SITE: TXT99 OU1 VALIDATED DATA
LOCATION: 0305
NORTH COORDINATE: 596493.51 FT
EAST COORDINATE: 1495084.47 FT
10/30/90 TO 09/18/92
REPORT DATE: 05/06/93

FORMATION OF COMPLETION: ALLUVIUM (AL)
HYDRAULIC FLOW RELATIONSHIP: NOT KNOWN (N)

PARAMETER NAME	LOG DATE	SAMPLE ID	UNITS OF MEASURE	PVI	LAB VALUE	PVI	VALIDATED VALUE	RUN TYPE
CARBON TETRACHLORIDE	06/22/92	0001	UG/L		2.6	J	2.6	I
	06/22/92	1001	UG/L		2.8	J	2.8	I
	06/22/92	2001	UG/L	U	1.0	UJ	1.0	I
	09/16/92	0001	UG/L		2.6		2.6	I
	09/16/92	3001	UG/L	U	1.0	U	1.0	I
CERIUM-139	01/31/91	0001	PCI/L	U	12.		NA	I *
CERIUM-141	01/31/91	0001	PCI/L	U	18.		NA	I *
CERIUM-144	01/31/91	0001	PCI/L	U	81.		NA	I *
CESIUM-134	01/31/91	0001	PCI/L	U	14.		NA	I *
CESIUM-137	01/31/91	0001	PCI/L	U	12.		NA	I *
	03/19/92	0001	PCI/L	U	3.		NA	I *
	06/22/92	0001	PCI/L	U	4.		NA	I *
	09/16/92	0001	PCI/L	U	11.5		NA	I *
CHLORIDE	11/01/90	0001	MG/L		256.		NA	I *
	01/31/91	0001	MG/L		223.		NA	I *
	05/05/91	0001	MG/L		212.		NA	I *
	08/02/91	0001	MG/L		245.		NA	I *
	12/17/91	0001	MG/L		213.83		213.83	I
	12/17/91	4001	MG/L	U	.5	U	.5	I
	03/19/92	0001	MG/L		174.		174.	I
	06/22/92	0001	MG/L		161.		161.	I
	06/22/92	1001	MG/L		164.		164.	I
	09/16/92	0001	MG/L		192.		192.	I
CHLOROBENZENE	11/01/90	0001	UG/L	U	2.	U	2.	I
	01/31/91	0001	UG/L	U	2.	U	2.	I
	05/05/91	0001	UG/L	U	2.	U	2.	I
	08/01/91	0001	UG/L	U	2.		NA	I *
	08/02/91	0001	UG/L	U	2.	UJ	2.	I
	12/17/91	0001	UG/L	U	1.0	U	1.0	I
	12/17/91	1001	UG/L	U	1.0	U	1.0	I
	12/17/91	4001	UG/L	U	1.0	U	1.0	I
	03/19/92	0001	UG/L	U	1.0	U	1.0	I
	06/22/92	0001	UG/L	U	1.0		NA	I
	06/22/92	1001	UG/L	U	1.0		NA	I
	06/22/92	2001	UG/L	U	1.0		NA	I
	09/16/92	0001	UG/L	U	1.0	U	1.0	I
	09/16/92	3001	UG/L	U	1.0	U	1.0	I
CHLOROETHANE	05/05/91	0001	UG/L	U	5.2	U	5.2	I
	08/01/91	0001	UG/L	U	5.2		NA	I *
	08/02/91	0001	UG/L	U	5.2	U	5.2	I
	12/17/91	0001	UG/L	U	2.0	UJ	2.0	I
	12/17/91	1001	UG/L	U	2.0	UJ	2.0	I
	12/17/91	4001	UG/L	U	2.0	UJ	2.0	I
CHLOROFORM	11/01/90	0001	UG/L		7.5	UJ	7.5	I
	01/31/91	0001	UG/L		6.1	UJ	6.1	I
	05/05/91	0001	UG/L		7.7	J	7.7	I
	08/01/91	0001	UG/L		8.		NA	I *

PARAMETER VALUE INDICATOR (PVI): U - LESS THAN DETECTION LIMIT

GROUNDWATER QUALITY DATA BY LOCATION
SITE: TXT99 OU1 VALIDATED DATA
LOCATION: 0305
NORTH COORDINATE: 596493.51 FT
EAST COORDINATE: 1495084.47 FT
10/30/90 TO 09/18/92
REPORT DATE: 05/06/93

FORMATION OF COMPLETION: ALLUVIUM (AL)
HYDRAULIC FLOW RELATIONSHIP: NOT KNOWN (N)

PARAMETER NAME	LOG DATE	SAMPLE ID	UNITS OF MEASURE	PVI	LAB VALUE	PVI	VALIDATED VALUE	RUN TYPE
CHLOROFORM	08/02/91	0001	UG/L		8.	J	8.	I
	12/17/91	0001	UG/L		5.1	J	5.1	I
	12/17/91	1001	UG/L		4.8	J	4.8	I
	12/17/91	4001	UG/L		4.1	J	4.1	I
	03/19/92	0001	UG/L		4.0	J	4.0	I
	06/22/92	0001	UG/L		6.1	J	6.1	I
	06/22/92	1001	UG/L		6.6	J	6.6	I
	06/22/92	2001	UG/L	U	0.50	UJ	0.50	I
	09/16/92	0001	UG/L		8.0	UJ	8.0	I
	09/16/92	3001	UG/L		5.9	UJ	5.9	I
CHLOROMETHANE	05/05/91	0001	UG/L	U	.8	UJ	.8	I
	08/01/91	0001	UG/L	U	.8		NA	I *
	08/02/91	0001	UG/L	U	.8	UJ	.8	I
	12/17/91	0001	UG/L	U	2.0	UJ	2.0	I
	12/17/91	1001	UG/L	U	2.0	UJ	2.0	I
	12/17/91	4001	UG/L	U	2.0	UJ	2.0	I
CHLOROTOLUENE	11/01/90	0001	UG/L	U	1.	U	1.	I
	01/31/91	0001	UG/L	U	1.	U	1.	I
	05/05/91	0001	UG/L	U	1.	U	1.	I
	08/01/91	0001	UG/L	U	1.		NA	I *
	08/02/91	0001	UG/L	U	1.	UJ	1.	I
CHROMIUM, TOTAL	11/01/90	0001	UG/L		46.3		46.3	I
	01/31/91	0001	UG/L	U	10.	U	10.	I
	05/05/91	0001	UG/L		38.1		38.1	I
	08/02/91	0001	UG/L		66.8		66.8	I
	12/17/91	0001	UG/L		29.5		29.5	I
	12/17/91	4001	UG/L	U	10.0	U	10.0	I
	03/19/92	0001	UG/L		13.0		13.0	I
	06/22/92	0001	UG/L		2710.		2710.	I
	06/22/92	1001	UG/L		2880.		2880.	I
	09/16/92	0001	UG/L		1840.		1840.	I
CHROMIUM-51	01/31/91	0001	PCI/L	U	74.		NA	I *
CHRYSENE	11/01/90	0001	UG/L	U	10.	UJ	10.	I
	01/31/91	0001	UG/L	U	10.	U	10.	I
	05/05/91	0001	UG/L	U	10.	U	10.	I
	08/02/91	0001	UG/L	U	10.	J	10.	I
	08/02/91	0001	UG/L	U	10.	UJ	10.	R
	08/03/91	0001	UG/L	U	10.		NA	I *
	12/17/91	0001	UG/L	U	10.	U	10.	I
	12/17/91	4001	UG/L	U	10.	U	10.	I
	03/19/92	0001	UG/L	U	10.	U	10.	I
	06/22/92	0001	UG/L	U	10.	U	10.	I
	09/16/92	0001	UG/L	U	10.	U	10.	I
COBALT, TOTAL	11/01/90	0001	UG/L	U	10.	U	10.	I
	01/31/91	0001	UG/L	U	20.	U	20.	I
	05/05/91	0001	UG/L	U	10.	U	10.	I
	08/02/91	0001	UG/L	U	10.	U	10.	I
	12/17/91	0001	UG/L	U	50.0	U	50.0	I
	12/17/91	4001	UG/L	U	50.0	U	50.0	I
	03/19/92	0001	UG/L	U	5.0	U	5.0	I

PARAMETER VALUE INDICATOR (PVI): U - LESS THAN DETECTION LIMIT

GROUNDWATER QUALITY DATA BY LOCATION
SITE: TXT99 OU1 VALIDATED DATA
LOCATION: 0305
NORTH COORDINATE: 596493.51 FT
EAST COORDINATE: 1495084.47 FT
10/30/90 TO 09/18/92
REPORT DATE: 05/06/93

FORMATION OF COMPLETION: ALLUVIUM (AL)
HYDRAULIC FLOW RELATIONSHIP: NOT KNOWN (N)

PARAMETER NAME	LOG DATE	SAMPLE ID	UNITS OF MEASURE	PVI	LAB VALUE	PVI	VALIDATED VALUE	RUN TYPE
COBALT, TOTAL	06/22/92	0001	UG/L	B	25.3		25.3	I
	06/22/92	1001	UG/L	B	27.0		27.0	I
	09/16/92	0001	UG/L		22.9	UJ	22.90	I
COBALT-57	01/31/91	0001	PCI/L	U	11.		NA	I *
COBALT-58	01/31/91	0001	PCI/L	U	11.		NA	I *
COBALT-60	01/31/91	0001	PCI/L	U	20.		NA	I *
	09/16/92	0001	PCI/L	U	15.7		NA	I *
COPPER, TOTAL	11/01/90	0001	UG/L	B	16.5	B	16.5	I
	01/31/91	0001	UG/L	B	23.1	B	23.1	I
	05/05/91	0001	UG/L	U	10.	UJ	10.	I
	08/02/91	0001	UG/L		13.3		13.3	I
	12/17/91	0001	UG/L	U	25.0	UJ	17.90	I
	12/17/91	4001	UG/L	U	25.0	UJ	23.70	I
	03/19/92	0001	UG/L	U	6.0	U	6.0	I
	06/22/92	0001	UG/L		90.6		90.6	I
	06/22/92	1001	UG/L		99.4		99.4	I
	09/16/92	0001	UG/L		73.4		73.4	I
DECACHLOROBIPHENYL	03/19/92	0001	% RECOVERY		85.		NA	I *
	03/19/92	0001	% RECOVERY		75.		NA	X1*
	03/19/92	A001	% RECOVERY		65.		NA	I *
	03/19/92	B001	% RECOVERY		80.		NA	I *
	03/19/92	B001	% RECOVERY		70.		NA	X1*
	06/22/92	0001	% RECOVERY		75.		NA	X1*
	09/16/92	0001	% RECOVERY	*	35.		NA	I *
	09/16/92	0001	% RECOVERY	*	30.		NA	X1*
DELTA-BHC	11/01/90	0001	UG/L	U	.05	UJ	.05	I
	01/31/91	0001	UG/L	U	.05	U	.05	I
	05/05/91	0001	UG/L	U	.05	U	.05	I
	08/02/91	0001	UG/L	U	.05	U	.05	I
	12/17/91	0001	UG/L	U	0.050	UJ	0.050	I
	12/17/91	4001	UG/L	U	0.050	UJ	0.050	I
	03/19/92	0001	UG/L	U	0.052	U	0.052	I
	06/22/92	0001	UG/L	U	0.052	U	0.052	I
	09/16/92	0001	UG/L	U	0.050	UJ	0.050	I
DI-N-BUTYL PHTHALATE	11/01/90	0001	UG/L	U	10.	UJ	10.	I
	01/31/91	0001	UG/L	U	10.	U	10.	I
	05/05/91	0001	UG/L	U	10.	U	10.	I
	08/02/91	0001	UG/L	U	10.	J	10.	I
	08/02/91	0001	UG/L	U	10.	UJ	10.	R
	08/03/91	0001	UG/L	U	10.		NA	I *
	12/17/91	0001	UG/L	JB	1.	UJ	10.	I
	12/17/91	4001	UG/L	JB	1.	UJ	10.	I
	03/19/92	0001	UG/L	JB	2.	UJ	10.	I
	06/22/92	0001	UG/L	JB	3.	UJ	10.	I
	09/16/92	0001	UG/L	JB	5.	UJ	10.	I
DI-N-OCTYL PHTHALATE	11/01/90	0001	UG/L	U	10.	UJ	10.	I
	01/31/91	0001	UG/L	U	10.	U	10.	I
	05/05/91	0001	UG/L	U	10.	U	10.	I

PARAMETER VALUE INDICATOR (PVI): U - LESS THAN DETECTION LIMIT

GROUNDWATER QUALITY DATA BY LOCATION
SITE: TXT99 OU1 VALIDATED DATA
LOCATION: 0305
NORTH COORDINATE: 596493.51 FT
EAST COORDINATE: 1495084.47 FT
10/30/90 TO 09/18/92
REPORT DATE: 05/06/93

FORMATION OF COMPLETION: ALLUVIUM (AL)
HYDRAULIC FLOW RELATIONSHIP: NOT KNOWN (N)

PARAMETER NAME	LOG DATE	SAMPLE ID	UNITS OF MEASURE	PVI	LAB VALUE	PVI	VALIDATED VALUE	RUN TYPE
DI-N-OCTYL PHTHALATE	08/02/91	0001	UG/L	U	10.	J	10.	I
	08/02/91	0001	UG/L	U	10.	UJ	10.	R
	08/03/91	0001	UG/L	U	10.		NA	I *
	12/17/91	0001	UG/L	U	10.	U	10.	I
	12/17/91	4001	UG/L	U	10.	U	10.	I
	03/19/92	0001	UG/L	U	10.	U	10.	I
	06/22/92	0001	UG/L	U	10.	U	10.	I
	09/16/92	0001	UG/L	U	10.	U	10.	I
DIBENZO(A,H)ANTHRACENE	11/01/90	0001	UG/L	U	10.	UJ	10.	I
	01/31/91	0001	UG/L	U	10.	U	10.	I
	05/05/91	0001	UG/L	U	10.	U	10.	I
	08/02/91	0001	UG/L	U	10.	J	10.	I
	08/02/91	0001	UG/L	U	10.	UJ	10.	R
	08/03/91	0001	UG/L	U	10.		NA	I *
	12/17/91	0001	UG/L	U	10.	U	10.	I
	12/17/91	4001	UG/L	U	10.	U	10.	I
	03/19/92	0001	UG/L	U	10.	U	10.	I
	06/22/92	0001	UG/L	U	10.	U	10.	I
	09/16/92	0001	UG/L	U	10.	U	10.	I
DIBENZOFURAN	11/01/90	0001	UG/L	U	10.	UJ	10.	I
	01/31/91	0001	UG/L	U	10.	U	10.	I
	05/05/91	0001	UG/L	U	10.	U	10.	I
	08/02/91	0001	UG/L	U	10.	J	10.	I
	08/02/91	0001	UG/L	U	10.	UJ	10.	R
	08/03/91	0001	UG/L	U	10.		NA	I *
	12/17/91	0001	UG/L	U	10.	U	10.	I
	12/17/91	4001	UG/L	U	10.	U	10.	I
	03/19/92	0001	UG/L	U	10.	U	10.	I
	06/22/92	0001	UG/L	U	10.	U	10.	I
	09/16/92	0001	UG/L	U	10.	U	10.	I
DIBROMOCHLOROMETHANE	11/01/90	0001	UG/L	U	.9	U	.9	I
	01/31/91	0001	UG/L	U	.9	U	.9	I
	05/05/91	0001	UG/L	U	.9	U	.9	I
	08/01/91	0001	UG/L		2.3		NA	I *
	08/02/91	0001	UG/L		2.3	J	2.3	I
	12/17/91	0001	UG/L	U	1.0		NA	I
	12/17/91	1001	UG/L	U	1.0		NA	I
	12/17/91	4001	UG/L	U	1.0		NA	I
	03/19/92	0001	UG/L	U	0.90	U	0.90	I
	06/22/92	0001	UG/L	U	0.90	UJ	0.90	I
	06/22/92	1001	UG/L	U	0.90	UJ	0.90	I
	06/22/92	2001	UG/L	U	0.90	UJ	0.90	I
	09/16/92	0001	UG/L	U	0.90	U	0.90	I
	09/16/92	3001	UG/L	U	0.90	U	0.90	I
DIBROMOMETHANE	11/01/90	0001	UG/L	U	2.	UJ	2.	I
	01/31/91	0001	UG/L	U	2.	UJ	2.	I
	05/05/91	0001	UG/L	U	2.	UJ	2.	I
	08/01/91	0001	UG/L	U	2.		NA	I *
	08/02/91	0001	UG/L	U	2.	UJ	2.	I
	12/17/91	0001	UG/L	U	1.0	UJ	1.0	I
	12/17/91	1001	UG/L	U	1.0	UJ	1.0	I
	12/17/91	4001	UG/L	U	1.0	UJ	1.0	I

PARAMETER VALUE INDICATOR (PVI): U - LESS THAN DETECTION LIMIT

GROUNDWATER QUALITY DATA BY LOCATION
SITE: TXT99 OU1 VALIDATED DATA
LOCATION: 0305
NORTH COORDINATE: 596493.51 FT
EAST COORDINATE: 1495084.47 FT
10/30/90 TO 09/18/92
REPORT DATE: 05/06/93

FORMATION OF COMPLETION: ALLUVIUM (AL)
HYDRAULIC FLOW RELATIONSHIP: NOT KNOWN (N)

PARAMETER NAME	LOG DATE	SAMPLE ID	UNITS OF MEASURE	PVI	LAB VALUE	PVI	VALIDATED VALUE	RUN TYPE
DIBROMOMETHANE	03/19/92	0001	UG/L	U	2.0	UJ	2.0	I
	06/22/92	0001	UG/L	B	3.2	UJ	3.2	I
	06/22/92	1001	UG/L	B	3.3	UJ	3.3	I
	06/22/92	2001	UG/L	B	2.5	UJ	2.5	I
	09/16/92	0001	UG/L	U	2.0	U	2.0	I
	09/16/92	3001	UG/L	U	2.0	U	2.0	I
DIBUTYLCHLORENDATE	01/31/91	0001	% RECOVERY		98.		NA	I *
	08/02/91	0001	% RECOVERY	*	0.		NA	I *
	12/17/91	0001	% RECOVERY		92.		NA	I *
	12/17/91	4001	% RECOVERY		95.		NA	I *
DICHLORODIFLUOROMETHANE	05/05/91	0001	UG/L	U	1.8	U	1.8	I
	08/01/91	0001	UG/L	U	1.8		NA	I *
	08/02/91	0001	UG/L	U	1.8	U	1.8	I
	12/17/91	0001	UG/L	U	2.0		NA	I
	12/17/91	1001	UG/L	U	2.0		NA	I
	12/17/91	4001	UG/L	U	2.0		NA	I
DICHLOROMETHANE-METHYLENE CHLORIDE	11/01/90	0001	UG/L	U	2.	UJ	2.	I
	01/31/91	0001	UG/L		9.9	UJ	9.9	I
	05/05/91	0001	UG/L	U	5.	UJ	5.	I
	08/01/91	0001	UG/L	U	5.		NA	I *
	08/02/91	0001	UG/L	U	5.	U	5.	I
	12/17/91	0001	UG/L	U	4.0	U	4.0	I
	12/17/91	1001	UG/L	U	4.0	U	4.0	I
	12/17/91	4001	UG/L	U	4.0	U	4.0	I
	03/19/92	0001	UG/L	U	4.0	U	4.0	I
	06/22/92	0001	UG/L	U	4.0		NA	I
	06/22/92	1001	UG/L	U	4.0		NA	I
	06/22/92	2001	UG/L	U	4.0		NA	I
	09/16/92	0001	UG/L	U	4.0	UJ	4.0	I
	09/16/92	3001	UG/L	U	4.0	UJ	4.0	I
DIELDRIN	11/01/90	0001	UG/L	U	.1	UJ	.1	I
	01/31/91	0001	UG/L	U	.1	U	.1	I
	05/05/91	0001	UG/L	U	.1	U	.1	I
	08/02/91	0001	UG/L	U	.02	U	.02	I
	12/17/91	0001	UG/L	U	0.10	U	0.10	I
	12/17/91	4001	UG/L	U	0.10	U	0.10	I
	03/19/92	0001	UG/L	U	0.10	U	0.10	X1
	03/19/92	A001	% RECOVERY		88.		NA	I *
	03/19/92	A001	% RECOVERY		96.		NA	X1*
	03/19/92	B001	% RECOVERY		90.		NA	I *
	03/19/92	B001	% RECOVERY		100.		NA	X1*
	06/22/92	0001	UG/L	U	0.10	U	0.10	I
	09/16/92	0001	UG/L	U	0.10	UJ	0.10	I
DIETHYL PHTHALATE	11/01/90	0001	UG/L	U	10.	UJ	10.	I
	01/31/91	0001	UG/L	U	10.	U	10.	I
	05/05/91	0001	UG/L	U	10.	U	10.	I
	08/02/91	0001	UG/L	U	10.	J	10.	I
	08/02/91	0001	UG/L	U	10.	UJ	10.	R
	08/03/91	0001	UG/L	U	10.		NA	I *
	12/17/91	0001	UG/L	U	10.	U	10.	I
	12/17/91	4001	UG/L	U	10.	U	10.	I

PARAMETER VALUE INDICATOR (PVI): U - LESS THAN DETECTION LIMIT

GROUNDWATER QUALITY DATA BY LOCATION
SITE: TXT99 OU1 VALIDATED DATA
LOCATION: 0305
NORTH COORDINATE: 596493.51 FT
EAST COORDINATE: 1495084.47 FT
10/30/90 TO 09/18/92
REPORT DATE: 05/06/93

FORMATION OF COMPLETION: ALLUVIUM (AL)
HYDRAULIC FLOW RELATIONSHIP: NOT KNOWN (N)

PARAMETER NAME	LOG DATE	SAMPLE ID	UNITS OF MEASURE	PVI	LAB VALUE	PVI	VALIDATED VALUE	RUN TYPE
DIETHYL PHTHALATE	03/19/92	0001	UG/L	U	10.	U	10.	I
	06/22/92	0001	UG/L	U	10.	U	10.	I
	09/16/92	0001	UG/L	U	10.	U	10.	I
DIMETHYL PHTHALATE	11/01/90	0001	UG/L	U	10.	UJ	10.	I
	01/31/91	0001	UG/L	U	10.	U	10.	I
	05/05/91	0001	UG/L	U	10.	U	10.	I
	08/02/91	0001	UG/L	U	10.	UJ	10.	I
	08/02/91	0001	UG/L	U	10.	UJ	10.	R
	08/03/91	0001	UG/L	U	10.		NA	I *
	12/17/91	0001	UG/L	U	10.	U	10.	I
	12/17/91	4001	UG/L	U	10.	U	10.	I
	03/19/92	0001	UG/L	U	10.	U	10.	I
	06/22/92	0001	UG/L	U	10.	U	10.	I
	09/16/92	0001	UG/L	U	10.	U	10.	I
DISSOLVED OXYGEN	12/17/91	0001	MG/L		1.74		NA	I *
	03/19/92	0001	MG/L		1.99		NA	I *
	06/22/92	0001	MG/L		1.53		NA	I *
	09/16/92	0001	MG/L		2.07		NA	I *
ENDOSULFAN I(ALPHA)	11/01/90	0001	UG/L	U	.05	UJ	.05	I
	01/31/91	0001	UG/L	U	.05	U	.05	I
	05/05/91	0001	UG/L	U	.05	U	.05	I
	08/02/91	0001	UG/L	U	.05	U	.05	I
	12/17/91	0001	UG/L	U	0.050	U	0.050	I
	12/17/91	4001	UG/L	U	0.050	U	0.050	I
	03/19/92	0001	UG/L	U	0.052	U	0.052	I
	06/22/92	0001	UG/L	U	0.052	U	0.052	I
	09/16/92	0001	UG/L	U	0.050	UJ	0.050	I
ENDOSULFAN II(BETA)	11/01/90	0001	UG/L	U	.1	UJ	.1	I
	01/31/91	0001	UG/L	U	.1	U	.1	I
	05/05/91	0001	UG/L	U	.1	U	.1	I
	08/02/91	0001	UG/L	U	.04	U	.04	I
	12/17/91	0001	UG/L	U	0.10	U	0.10	I
	12/17/91	4001	UG/L	U	0.10	U	0.10	I
	03/19/92	0001	UG/L	U	0.10	U	0.10	I
	06/22/92	0001	UG/L	U	0.10	U	0.10	I
	09/16/92	0001	UG/L	U	0.10	UJ	0.10	I
ENDOSULFAN SULFATE	11/01/90	0001	UG/L	U	.1	UJ	.1	I
	01/31/91	0001	UG/L	U	.1	U	.1	I
	05/05/91	0001	UG/L	U	.1	U	.1	I
	08/02/91	0001	UG/L	U	.1	U	.1	I
	12/17/91	0001	UG/L	U	0.10	U	0.10	I
	12/17/91	4001	UG/L	U	0.10	U	0.10	I
	03/19/92	0001	UG/L	U	0.10	U	0.10	I
	06/22/92	0001	UG/L	U	0.10	U	0.10	I
	09/16/92	0001	UG/L	U	0.10	UJ	0.10	I
ENDRIN	11/01/90	0001	UG/L	U	.1	UJ	.1	I
	01/31/91	0001	UG/L	U	.1	U	.1	I
	05/05/91	0001	UG/L	U	.1	U	.1	I
	08/02/91	0001	UG/L	U	.06	U	.06	I
	12/17/91	0001	UG/L	U	0.10	U	0.10	I

PARAMETER VALUE INDICATOR (PVI): U - LESS THAN DETECTION LIMIT

GROUNDWATER QUALITY DATA BY LOCATION
SITE: TXT99 OU1 VALIDATED DATA
LOCATION: 0305
NORTH COORDINATE: 596493.51 FT
EAST COORDINATE: 1495084.47 FT
10/30/90 TO 09/18/92
REPORT DATE: 05/06/93

FORMATION OF COMPLETION: ALLUVIUM (AL)
HYDRAULIC FLOW RELATIONSHIP: NOT KNOWN (N)

PARAMETER NAME	LOG DATE	SAMPLE ID	UNITS OF MEASURE	PVI	LAB VALUE	PVI	VALIDATED VALUE	RUN TYPE
ENDRIN	12/17/91	4001	UG/L	U	0.10	U	0.10	I
	03/19/92	0001	UG/L	U	0.10	U	0.10	I
	03/19/92	A001	% RECOVERY		98.		NA	I *
	03/19/92	B001	% RECOVERY		99.		NA	I *
	03/19/92	B001	% RECOVERY		101.		NA	X1*
	06/22/92	0001	UG/L	U	0.10	U	0.10	I
	09/16/92	0001	UG/L	U	0.10	UJ	0.10	I
ENDRIN ALDEHYDE -	08/02/91	0001	UG/L	U	.1	U	.1	I
	03/19/92	0001	UG/L	U	0.10	U	0.10	I
	06/22/92	0001	UG/L	U	0.10	U	0.10	I
	09/16/92	0001	UG/L	U	0.10	UJ	0.10	I
ENDRIN KETONE	11/01/90	0001	UG/L	U	.1	UJ	.1	I
	01/31/91	0001	UG/L	U	.1	U	.1	I
	05/05/91	0001	UG/L	U	.1	U	.1	I
	08/02/91	0001	UG/L	U	.1	U	.1	I
	12/17/91	0001	UG/L	U	0.10	U	0.10	I
	12/17/91	4001	UG/L	U	0.10	U	0.10	I
	03/19/92	0001	UG/L	U	0.10	U	0.10	I
	06/22/92	0001	UG/L	U	0.10	U	0.10	I
	09/16/92	0001	UG/L	U	0.10	UJ	0.10	I
ETHYLBENZENE	11/01/90	0001	UG/L	U	2.	U	2.	I
	01/31/91	0001	UG/L	U	2.	U	2.	I
	05/05/91	0001	UG/L	U	2.	U	2.	I
	08/01/91	0001	UG/L	U	2.		NA	I *
	08/02/91	0001	UG/L	U	2.	UJ	2.	I
	12/17/91	0001	UG/L	U	1.0	U	1.0	I
	12/17/91	1001	UG/L	U	1.0	U	1.0	I
	12/17/91	4001	UG/L	U	1.0	U	1.0	I
	03/19/92	0001	UG/L	U	1.0	UJ	1.0	I
	06/22/92	0001	UG/L	U	1.0	UJ	1.0	I
	06/22/92	1001	UG/L	U	1.0	UJ	1.0	I
	06/22/92	2001	UG/L	U	1.0	UJ	1.0	I
	09/16/92	0001	UG/L	U	1.0	UJ	1.0	I
	09/16/92	3001	UG/L	U	1.0	UJ	1.0	I
EUROPIUM-152	01/31/91	0001	PCI/L	U	132.		NA	I *
EUROPIUM-154	01/31/91	0001	PCI/L	U	27.		NA	I *
EUROPIUM-155	01/31/91	0001	PCI/L	U	34.		NA	I *
FLUORANTHENE	11/01/90	0001	UG/L	U	10.	UJ	10.	I
	01/31/91	0001	UG/L	U	10.	U	10.	I
	05/05/91	0001	UG/L	U	10.	U	10.	I
	08/02/91	0001	UG/L	U	10.	J	10.	I
	08/02/91	0001	UG/L	U	10.	UJ	10.	R
	08/03/91	0001	UG/L	U	10.		NA	I *
	12/17/91	0001	UG/L	U	10.	U	10.	I
	12/17/91	4001	UG/L	U	10.	U	10.	I
	03/19/92	0001	UG/L	U	10.	U	10.	I
	06/22/92	0001	UG/L	U	10.	U	10.	I
	09/16/92	0001	UG/L	U	10.	U	10.	I
FLUORENE	11/01/90	0001	UG/L	U	10.	UJ	10.	I

PARAMETER VALUE INDICATOR (PVI): U - LESS THAN DETECTION LIMIT

GROUNDWATER QUALITY DATA BY LOCATION
SITE: TXT99 OU1 VALIDATED DATA
LOCATION: 0305
NORTH COORDINATE: 596493.51 FT
EAST COORDINATE: 1495084.47 FT
10/30/90 TO 09/18/92
REPORT DATE: 05/06/93

FORMATION OF COMPLETION: ALLUVIUM (AL)
HYDRAULIC FLOW RELATIONSHIP: NOT KNOWN (N)

PARAMETER NAME	LOG DATE	SAMPLE ID	UNITS OF MEASURE	PVI	LAB VALUE	PVI	VALIDATED VALUE	RUN TYPE
FLUORENE	01/31/91	0001	UG/L	U	10.	U	10.	I
	05/05/91	0001	UG/L	U	10.	U	10.	I
	08/02/91	0001	UG/L	U	10.	J	10.	I
	08/02/91	0001	UG/L	U	10.	UJ	10.	R
	08/03/91	0001	UG/L	U	10.		NA	I *
	12/17/91	0001	UG/L	U	10.	U	10.	I
	12/17/91	4001	UG/L	U	10.	U	10.	I
	03/19/92	0001	UG/L	U	10.	U	10.	I
	06/22/92	0001	UG/L	U	10.	U	10.	I
	09/16/92	0001	UG/L	U	10.	U	10.	I
FLUROBENZENE	11/01/90	0001	% RECOVERY		94.		NA	I *
	01/31/91	0001	% RECOVERY		94.		NA	I *
	05/05/91	0001	% RECOVERY		93.		NA	I *
	05/06/91	0001	% RECOVERY		96.		NA	I *
	08/01/91	0001	% RECOVERY		104.		NA	I *
	08/02/91	0001	% RECOVERY		104.		NA	I *
GADOLINIUM-153	01/31/91	0001	PCI/L	U	31.		NA	I *
GAMMA CHLORDANE	11/01/90	0001	UG/L	U	.5	UJ	.5	I
	01/31/91	0001	UG/L	U	.5	U	.5	I
	05/05/91	0001	UG/L	U	.5	U	.5	I
	08/02/91	0001	UG/L	U	.05	U	.05	I
	12/17/91	0001	UG/L	U	0.50	U	0.50	I
	12/17/91	4001	UG/L	U	0.50	U	0.50	I
	03/19/92	0001	UG/L	U	0.052	U	0.052	I
	06/22/92	0001	UG/L	U	0.052	U	0.052	I
	09/16/92	0001	UG/L	U	0.050	UJ	0.050	I
GAMMA-BHC (LINDANE)	11/01/90	0001	UG/L	U	.05	UJ	.05	I
	01/31/91	0001	UG/L	U	.05	U	.05	I
	05/05/91	0001	UG/L	U	.05	U	.05	I
	08/02/91	0001	UG/L	U	.04	U	.04	I
	12/17/91	0001	UG/L	U	0.050	U	0.050	I
	12/17/91	4001	UG/L	U	0.050	U	0.050	I
	03/19/92	0001	UG/L	U	0.052	U	0.052	I
	03/19/92	A001	% RECOVERY		100.		NA	I *
	03/19/92	B001	% RECOVERY		94.		NA	I *
	03/19/92	B001	% RECOVERY		104.		NA	X1*
	06/22/92	0001	UG/L	U	0.052	U	0.052	I
	09/16/92	0001	UG/L	U	0.050	UJ	0.050	I
HEPTACHLOR	11/01/90	0001	UG/L	U	.05	UJ	.05	I
	01/31/91	0001	UG/L	U	.05	U	.05	I
	05/05/91	0001	UG/L	U	.05	U	.05	I
	08/02/91	0001	UG/L	U	.03	U	.03	I
	12/17/91	0001	UG/L	U	0.050	U	0.050	I
	12/17/91	4001	UG/L	U	0.050	U	0.050	I
	03/19/92	0001	UG/L	U	0.052	U	0.052	I
	03/19/92	A001	% RECOVERY		86.		NA	I *
	03/19/92	B001	% RECOVERY		90.		NA	I *
	03/19/92	B001	% RECOVERY		92.		NA	X1*
	06/22/92	0001	UG/L	U	0.052	U	0.052	I
	09/16/92	0001	UG/L	U	0.050	UJ	0.050	I
HEPTACHLOR EPOXIDE	11/01/90	0001	UG/L	U	.05	UJ	.05	I

PARAMETER VALUE INDICATOR (PVI): U - LESS THAN DETECTION LIMIT

GROUNDWATER QUALITY DATA BY LOCATION
SITE: TXT99 OU1 VALIDATED DATA
LOCATION: 0305
NORTH COORDINATE: 596493.51 FT
EAST COORDINATE: 1495084.47 FT
10/30/90 TO 09/18/92
REPORT DATE: 05/06/93

FORMATION OF COMPLETION: ALLUVIUM (AL)
HYDRAULIC FLOW RELATIONSHIP: NOT KNOWN (N)

PARAMETER NAME	LOG DATE	SAMPLE ID	UNITS OF MEASURE	PVI	LAB VALUE	PVI	VALIDATED VALUE	RUN TYPE
HEPTACHLOR EPOXIDE	01/31/91	0001	UG/L	U	.05	U	.05	I
	05/05/91	0001	UG/L	U	.05	U	.05	I
	08/02/91	0001	UG/L	U	.05	U	.05	I
	12/17/91	0001	UG/L	U	0.050	U	0.050	I
	12/17/91	4001	UG/L	U	0.050	U	0.050	I
	03/19/92	0001	UG/L	U	0.052	U	0.052	I
	06/22/92	0001	UG/L	U	0.052	U	0.052	I
	09/16/92	0001	UG/L	U	0.050	UJ	0.050	I
HEXACHLOROBENZENE	11/01/90	0001	UG/L	U	10.	UJ	10.	I
	01/31/91	0001	UG/L	U	10.	U	10.	I
	05/05/91	0001	UG/L	U	10.	U	10.	I
	08/02/91	0001	UG/L	U	10.	U	10.	I
	08/02/91	0001	UG/L	U	10.	UJ	10.	R
	08/03/91	0001	UG/L	U	10.		NA	I *
	12/17/91	0001	UG/L	U	10.	U	10.	I
	12/17/91	4001	UG/L	U	10.	U	10.	I
	03/19/92	0001	UG/L	U	10.	U	10.	I
	06/22/92	0001	UG/L	U	10.	U	10.	I
	09/16/92	0001	UG/L	U	10.	U	10.	I
HEXACHLOROBUTADIENE	11/01/90	0001	UG/L	U	10.	UJ	10.	I
	01/31/91	0001	UG/L	U	10.	U	10.	I
	05/05/91	0001	UG/L	U	10.	U	10.	I
	08/02/91	0001	UG/L	U	10.	UJ	10.	I
	08/02/91	0001	UG/L	U	10.	UJ	10.	R
	08/03/91	0001	UG/L	U	10.		NA	I *
	12/17/91	0001	UG/L	U	10.	U	10.	I
	12/17/91	4001	UG/L	U	10.	U	10.	I
	03/19/92	0001	UG/L	U	10.	U	10.	I
	06/22/92	0001	UG/L	U	10.	U	10.	I
	09/16/92	0001	UG/L	U	10.	U	10.	I
HEXACHLOROCYCLOPENTADIENE	11/01/90	0001	UG/L	U	10.	UJ	10.	I
	01/31/91	0001	UG/L	U	10.	UJ	10.	I
	05/05/91	0001	UG/L	U	10.	U	10.	I
	08/02/91	0001	UG/L	U	10.	UJ	10.	I
	08/02/91	0001	UG/L	U	10.	UJ	10.	R
	08/03/91	0001	UG/L	U	10.		NA	I *
	12/17/91	0001	UG/L	U	10.	UJ	10.	I
	12/17/91	4001	UG/L	U	10.	UJ	10.	I
	03/19/92	0001	UG/L	U	10.	UJ	10.	I
	06/22/92	0001	UG/L	U	10.	U	10.	I
	09/16/92	0001	UG/L	U	10.	U	10.	I
HEXACHLOROETHANE	11/01/90	0001	UG/L	U	10.	UJ	10.	I
	01/31/91	0001	UG/L	U	10.	U	10.	I
	05/05/91	0001	UG/L	U	10.	U	10.	I
	08/02/91	0001	UG/L	U	10.	UJ	10.	I
	08/02/91	0001	UG/L	U	10.	UJ	10.	R
	08/03/91	0001	UG/L	U	10.		NA	I *
	12/17/91	0001	UG/L	U	10.	U	10.	I
	12/17/91	4001	UG/L	U	10.	U	10.	I
	03/19/92	0001	UG/L	U	10.	U	10.	I
	06/22/92	0001	UG/L	U	10.	U	10.	I
	09/16/92	0001	UG/L	U	10.	U	10.	I

PARAMETER VALUE INDICATOR (PVI): U - LESS THAN DETECTION LIMIT

GROUNDWATER QUALITY DATA BY LOCATION
SITE: TXT99 OU1 VALIDATED DATA
LOCATION: 0305
NORTH COORDINATE: 596493.51 FT
EAST COORDINATE: 1495084.47 FT
10/30/90 TO 09/18/92
REPORT DATE: 05/06/93

FORMATION OF COMPLETION: ALLUVIUM (AL)
HYDRAULIC FLOW RELATIONSHIP: NOT KNOWN (N)

PARAMETER NAME	LOG DATE	SAMPLE ID	UNITS OF MEASURE	PVI	LAB VALUE	PVI	VALIDATED VALUE	RUN TYPE
INDENO(1,2,3-CD)PYRENE	11/01/90	0001	UG/L	U	10.	UJ	10.	I
	01/31/91	0001	UG/L	U	10.	U	10.	I
	05/05/91	0001	UG/L	U	10.	U	10.	I
	08/02/91	0001	UG/L	U	10.	J	10.	I
	08/02/91	0001	UG/L	U	10.	UJ	10.	R
	08/03/91	0001	UG/L	U	10.		NA	I *
	12/17/91	0001	UG/L	U	10.	U	10.	I
	12/17/91	4001	UG/L	U	10.	U	10.	I
	03/19/92	0001	UG/L	U	10.	U	10.	I
	06/22/92	0001	UG/L	U	10.	U	10.	I
	09/16/92	0001	UG/L	U	10.	U	10.	I
IODINE-131	01/31/91	0001	PCI/L	U	11.		NA	I *
IRIDIUM-192	01/31/91	0001	PCI/L	U	12.		NA	I *
IRON, TOTAL	11/01/90	0001	UG/L		372.	J	372.	I
	11/01/90	1001	UG/L		385.		NA	I *
	01/31/91	0001	UG/L		261.		261.	I
	01/31/91	1001	UG/L		145.		NA	I *
	05/05/91	0001	UG/L		409.		NA	I *
	05/05/91	0001	UG/L		379.		379.	I
	08/02/91	0001	MG/L		.835		NA	I *
	08/02/91	0001	UG/L		786.		786.	I
	12/17/91	0001	UG/L		502.		502.	I
	12/17/91	4001	UG/L	U	100.	U	100.	I
	03/19/92	0001	UG/L		475.		475.	I
	06/22/92	0001	UG/L		31000.		31000.	I
	06/22/92	1001	UG/L		32800.		32800.	I
	09/16/92	0001	UG/L		24900.		24900.	I
IRON-59	01/31/91	0001	PCI/L	U	45.		NA	I *
ISOPHORONE	11/01/90	0001	UG/L	U	10.	UJ	10.	I
	01/31/91	0001	UG/L	U	10.	U	10.	I
	05/05/91	0001	UG/L	U	10.	U	10.	I
	08/02/91	0001	UG/L	U	10.	UJ	10.	I
	08/02/91	0001	UG/L	U	10.	UJ	10.	R
	08/03/91	0001	UG/L	U	10.		NA	I *
	12/17/91	0001	UG/L	U	10.	U	10.	I
	12/17/91	4001	UG/L	U	10.	U	10.	I
	03/19/92	0001	UG/L	U	10.	U	10.	I
	06/22/92	0001	UG/L	U	10.	U	10.	I
	09/16/92	0001	UG/L	U	10.	U	10.	I
LANTHANUM-140	01/31/91	0001	PCI/L	U	21.		NA	I *
LEAD, TOTAL	11/01/90	0001	UG/L	U	2.	U	2.	I
	01/31/91	0001	UG/L	U	2.	UJ	2.0	I
	05/05/91	0001	UG/L	U	2.	U	2.	I
	08/02/91	0001	UG/L	U	2.	U	2.	I
	12/17/91	0001	UG/L	U	3.0	UJ	2.00	I
	12/17/91	4001	UG/L	U	3.0	U	3.0	I
	03/19/92	0001	UG/L		22.3		22.3	I
	06/22/92	0001	UG/L	U	2.0	UJ	2.00	I
	06/22/92	1001	UG/L		4.7	J	4.70	I

PARAMETER VALUE INDICATOR (PVI): U - LESS THAN DETECTION LIMIT

GROUNDWATER QUALITY DATA BY LOCATION
SITE: TXT99 OU1 VALIDATED DATA
LOCATION: 0305
NORTH COORDINATE: 596493.51 FT
EAST COORDINATE: 1495084.47 FT
10/30/90 TO 09/18/92
REPORT DATE: 05/06/93

FORMATION OF COMPLETION: ALLUVIUM (AL)
HYDRAULIC FLOW RELATIONSHIP: NOT KNOWN (N)

PARAMETER NAME	LOG DATE	SAMPLE ID	UNITS OF MEASURE	PVI	LAB VALUE	PVI	VALIDATED VALUE	RUN TYPE
LEAD, TOTAL	09/16/92	0001	UG/L	U	20.0	UJ	20.00	I
MAGNESIUM, TOTAL	11/01/90	0001	UG/L		53500.		53500.	I
	11/01/90	I001	UG/L		53900.		NA	I *
	01/31/91	0001	UG/L		49700.		49700.	I
	01/31/91	I001	UG/L		50700.		NA	I *
	05/05/91	0001	UG/L		53000.		NA	I *
	05/05/91	0001	UG/L		52400.		52400.	I
	08/02/91	0001	MG/L		52.9		NA	I *
	08/02/91	0001	UG/L		53200.		53200.	I
	12/17/91	0001	UG/L		50600.		50600.	I
	12/17/91	4001	UG/L	U	5000.	UJ	273.00	I
	03/19/92	0001	UG/L		45400.	J	45400.00	I
	06/22/92	0001	UG/L		42600.		42600.	I
	06/22/92	1001	UG/L		44800.		44800.	I
	09/16/92	0001	UG/L		45300.		45300.	I
MANGANESE, TOTAL	11/01/90	0001	UG/L		22.6		22.6	I
	11/01/90	I001	UG/L		23.5		NA	I *
	01/31/91	0001	UG/L	B	7.2	B	7.2	I
	01/31/91	I001	UG/L		12.2		NA	I *
	05/05/91	0001	UG/L		27.2		NA	I *
	05/05/91	0001	UG/L		25.4		25.4	I
	08/02/91	0001	MG/L		.0265		NA	I *
	08/02/91	0001	UG/L		25.3		25.3	I
	12/17/91	0001	UG/L		16.7		16.7	I
	12/17/91	4001	UG/L	U	15.0	U	15.0	I
	03/19/92	0001	UG/L	B	12.20		12.20	I
	06/22/92	0001	UG/L		206.		206.	I
	06/22/92	1001	UG/L		219.		219.	I
	09/16/92	0001	UG/L		161.		161.	I
MANGANESE-54	01/31/91	0001	PCI/L	U	12.		NA	I *
MERCURY, TOTAL	11/01/90	0001	UG/L	U	.2	U	.2	I
	01/31/91	0001	UG/L	U	.2	U	.2	I
	05/05/91	0001	UG/L	U	.2	U	.2	I
	08/02/91	0001	UG/L	U	.2	U	.2	I
	12/17/91	0001	UG/L	U	0.20	U	0.20	I
	12/17/91	4001	UG/L	U	0.20	U	0.20	I
	03/19/92	0001	UG/L	U	0.10	U	0.10	I
	06/22/92	0001	UG/L	U	0.10	UJ	0.10	I
	06/22/92	1001	UG/L	U	0.10	UJ	0.10	I
	09/16/92	0001	UG/L	U	0.10	U	0.10	I
MERCURY-203	01/31/91	0001	PCI/L	U	12.		NA	I *
METHOXYCHLOR	11/01/90	0001	UG/L	U	.5	UJ	.5	I
	01/31/91	0001	UG/L	U	.5	U	.5	I
	05/05/91	0001	UG/L	U	.5	U	.5	I
	08/02/91	0001	UG/L	U	.5	U	.5	I
	12/17/91	0001	UG/L	U	0.50	U	0.50	I
	12/17/91	4001	UG/L	U	0.50	U	0.50	I
	03/19/92	0001	UG/L	U	0.52	U	0.52	I
	06/22/92	0001	UG/L	U	0.52	U	0.52	I
	09/16/92	0001	UG/L	U	0.50	UJ	0.50	I

PARAMETER VALUE INDICATOR (PVI): U - LESS THAN DETECTION LIMIT

GROUNDWATER QUALITY DATA BY LOCATION
SITE: TXT99 OU1 VALIDATED DATA
LOCATION: 0305
NORTH COORDINATE: 596493.51 FT
EAST COORDINATE: 1495084.47 FT
10/30/90 TO 09/18/92
REPORT DATE: 05/06/93

FORMATION OF COMPLETION: ALLUVIUM (AL)
HYDRAULIC FLOW RELATIONSHIP: NOT KNOWN (N)

PARAMETER NAME	LOG DATE	SAMPLE ID	UNITS OF MEASURE	PVI	LAB VALUE	PVI	VALIDATED VALUE	RUN TYPE
N-NITROSO-DI-N-PROPYLAMINE	11/01/90	0001	UG/L	U	10.	UJ	10.	I
	01/31/91	0001	UG/L	U	10.	U	10.	I
	05/05/91	0001	UG/L	U	10.	U	10.	I
	08/02/91	0001	UG/L	U	10.	UJ	10.	I
	08/02/91	0001	UG/L	U	10.	UJ	10.	R
	08/03/91	0001	UG/L	U	10.		NA	I *
	12/17/91	0001	UG/L	U	10.	U	10.	I
	12/17/91	4001	UG/L	U	10.	U	10.	I
	03/19/92	0001	UG/L	U	10.	U	10.	I
	06/22/92	0001	UG/L	U	10.	U	10.	I
	09/16/92	0001	UG/L	U	10.	U	10.	I
N-NITROSODIPHENYLAMINE	11/01/90	0001	UG/L	U	10.	UJ	10.	I
	01/31/91	0001	UG/L	U	10.	U	10.	I
	05/05/91	0001	UG/L	U	10.	U	10.	I
	08/02/91	0001	UG/L	U	10.	J	10.	I
	08/02/91	0001	UG/L	U	10.	UJ	10.	R
	08/03/91	0001	UG/L	U	10.		NA	I *
	12/17/91	0001	UG/L	U	10.	U	10.	I
	12/17/91	4001	UG/L	U	10.	U	10.	I
	03/19/92	0001	UG/L	U	10.	U	10.	I
	06/22/92	0001	UG/L	U	10.	U	10.	I
	09/16/92	0001	UG/L	U	10.	UJ	10.	I
NAPHTHALENE	11/01/90	0001	UG/L	U	10.	UJ	10.	I
	01/31/91	0001	UG/L	U	10.	U	10.	I
	05/05/91	0001	UG/L	U	10.	U	10.	I
	08/02/91	0001	UG/L	U	10.	UJ	10.	I
	08/02/91	0001	UG/L	U	10.	UJ	10.	R
	08/03/91	0001	UG/L	U	10.		NA	I *
	12/17/91	0001	UG/L	U	10.	U	10.	I
	12/17/91	4001	UG/L	U	10.	U	10.	I
	03/19/92	0001	UG/L	U	10.	U	10.	I
	06/22/92	0001	UG/L	U	10.	U	10.	I
	09/16/92	0001	UG/L	U	10.	U	10.	I
NICKEL, TOTAL	11/01/90	0001	UG/L		91.2		91.2	I
	01/31/91	0001	UG/L		42.6		42.6	I
	05/05/91	0001	UG/L		145.		145.	I
	08/02/91	0001	UG/L		159.		159.	I
	12/17/91	0001	UG/L		101.		101.	I
	12/17/91	4001	UG/L	U	40.0	U	40.0	I
	03/19/92	0001	UG/L		111.		111.	I
	06/22/92	0001	UG/L		895.		895.	I
	06/22/92	1001	UG/L		925.		925.	I
	09/16/92	0001	UG/L		707.		707.	I
NIOBIUM-95	01/31/91	0001	PCI/L	U	16.		NA	I *
NITRATE	12/17/91	0001	MG/L		3.4		3.4	I
	12/17/91	4001	MG/L		.51		.51	I
NITRATE NITRITE	11/01/90	0001	MG/L		2.87		NA	I *
	01/31/91	0001	MG/L		1.48		NA	I *
	05/05/91	0001	MG/L		3.31		NA	I *
	08/02/91	0001	MG/L		3.24		NA	I *

PARAMETER VALUE INDICATOR (PVI): U - LESS THAN DETECTION LIMIT

GROUNDWATER QUALITY DATA BY LOCATION
SITE: TXT99 OU1 VALIDATED DATA
LOCATION: 0305
NORTH COORDINATE: 596493.51 FT
EAST COORDINATE: 1495084.47 FT
10/30/90 TO 09/18/92
REPORT DATE: 05/06/93

FORMATION OF COMPLETION: ALLUVIUM (AL)
HYDRAULIC FLOW RELATIONSHIP: NOT KNOWN (N)

PARAMETER NAME	LOG DATE	SAMPLE ID	UNITS OF MEASURE	PVI	LAB VALUE	PVI	VALIDATED VALUE	RUN TYPE
NITRATE NITRITE	03/19/92	0001	MG/L		4.0		4.0	I
	06/22/92	0001	MG/L		3.0		3.0	I
	06/22/92	1001	MG/L		2.8		2.8	I
	09/16/92	0001	MG/L		1.5		1.5	I
NITRITE AS NITROGEN	12/17/91	0001	MG/L	U	.1	U	.1	I
	12/17/91	4001	MG/L	U	.1	U	.1	I
NITROBENZENE	11/01/90	0001	UG/L	U	10.	UJ	10.	I
	01/31/91	0001	UG/L	U	10.	U	10.	I
	05/05/91	0001	UG/L	U	10.	U	10.	I
	08/02/91	0001	UG/L	U	10.	UJ	10.	I
	08/02/91	0001	UG/L	U	10.	UJ	10.	R
	08/03/91	0001	UG/L	U	10.		NA	I *
	12/17/91	0001	UG/L	U	10.	U	10.	I
	12/17/91	4001	UG/L	U	10.	U	10.	I
	03/19/92	0001	UG/L	U	10.		NA	I *
	06/22/92	0001	UG/L	U	10.		NA	I *
	09/16/92	0001	UG/L	U	10.		NA	I *
NITROBENZENE-D5	01/31/91	0001	% RECOVERY		73.		NA	I *
	08/02/91	0001	% RECOVERY	*	31.		NA	I *
	08/02/91	0001	% RECOVERY		68.		NA	R *
	08/03/91	0001	% RECOVERY		68.		NA	I *
	12/17/91	0001	% RECOVERY		64.		NA	I *
	12/17/91	4001	% RECOVERY		64.		NA	I *
	03/19/92	0001	% RECOVERY		63.		NA	I *
	06/22/92	0001	% RECOVERY		60.		NA	I *
	09/16/92	0001	% RECOVERY		57.		NA	I *
O-CHLOROFLUROBENZENE	11/01/90	0001	% RECOVERY		92.		NA	I *
	01/31/91	0001	% RECOVERY		95.		NA	I *
	05/05/91	0001	% RECOVERY		87.		NA	I *
	05/06/91	0001	% RECOVERY		105.		NA	I *
	08/01/91	0001	% RECOVERY		95.		NA	I *
	08/02/91	0001	% RECOVERY		95.		NA	I *
P-TERPHENYL-d14	01/31/91	0001	% RECOVERY		87.		NA	I *
	12/17/91	0001	% RECOVERY		82.		NA	I *
	12/17/91	4001	% RECOVERY		87.		NA	I *
	03/19/92	0001	% RECOVERY		85.		NA	I *
	06/22/92	0001	% RECOVERY		86.		NA	I *
	09/16/92	0001	% RECOVERY		96.		NA	I *
PENTACHLOROPHENOL	11/01/90	0001	UG/L	U	50.	UJ	50.	I
	01/31/91	0001	UG/L	U	50.	U	50.	I
	05/05/91	0001	UG/L	U	50.	U	50.	I
	08/02/91	0001	UG/L	U	50.	U	50.	I
	08/02/91	0001	UG/L	U	50.	UJ	50.	R
	08/03/91	0001	UG/L	U	50.		NA	I *
	12/17/91	0001	UG/L	U	50.	U	50.	I
	12/17/91	4001	UG/L	U	50.	U	50.	I
	03/19/92	0001	UG/L	U	26.	U	26.	I
	06/22/92	0001	UG/L	U	26.	U	26.	I
	09/16/92	0001	UG/L	U	26.	U	26.	I
PH	12/17/91	0001	SU		6.95		NA	I *

PARAMETER VALUE INDICATOR (PVI): U - LESS THAN DETECTION LIMIT

GROUNDWATER QUALITY DATA BY LOCATION
SITE: TXT99 OU1 VALIDATED DATA
LOCATION: 0305
NORTH COORDINATE: 596493.51 FT
EAST COORDINATE: 1495084.47 FT
10/30/90 TO 09/18/92
REPORT DATE: 05/06/93

FORMATION OF COMPLETION: ALLUVIUM (AL)
HYDRAULIC FLOW RELATIONSHIP: NOT KNOWN (N)

PARAMETER NAME	LOG DATE	SAMPLE ID	UNITS OF MEASURE	PVI	LAB VALUE	PVI	VALIDATED VALUE	RUN TYPE
PH	03/19/92	0001	SU		6.84		NA	I *
	06/22/92	0001	SU		6.81		NA	I *
	09/16/92	0001	SU		7.13		NA	I *
PHENANTHRENE	11/01/90	0001	UG/L	U	10.	UJ	10.	I
	01/31/91	0001	UG/L	U	10.	U	10.	I
	05/05/91	0001	UG/L	U	10.	U	10.	I
	08/02/91	0001	UG/L	U	10.	J	10.	I
	08/02/91	0001	UG/L	U	10.	UJ	10.	R
	08/03/91	0001	UG/L	U	10.		NA	I *
	12/17/91	0001	UG/L	U	10.	U	10.	I
	12/17/91	4001	UG/L	U	10.	U	10.	I
	03/19/92	0001	UG/L	U	10.	U	10.	I
	06/22/92	0001	UG/L	U	10.	U	10.	I
	09/16/92	0001	UG/L	U	10.	U	10.	I
PHENOL	11/01/90	0001	UG/L	U	10.	UJ	10.	I
	01/31/91	0001	UG/L	U	10.	U	10.	I
	05/05/91	0001	UG/L	U	10.	U	10.	I
	08/02/91	0001	UG/L	U	10.	U	10.	I
	08/02/91	0001	UG/L	U	10.	UJ	10.	R
	08/03/91	0001	UG/L	U	10.		NA	I *
	12/17/91	0001	UG/L	U	10.	U	10.	I
	12/17/91	4001	UG/L	U	10.	U	10.	I
	03/19/92	0001	UG/L	U	10.	U	10.	I
	06/22/92	0001	UG/L	U	10.	U	10.	I
	09/16/92	0001	UG/L	U	10.	U	10.	I
PHENOL-d5	01/31/91	0001	% RECOVERY		40.		NA	I *
	08/02/91	0001	% RECOVERY		11.		NA	I *
	08/02/91	0001	% RECOVERY		50.		NA	R *
	08/03/91	0001	% RECOVERY		50.		NA	I *
	12/17/91	0001	% RECOVERY		52.		NA	I *
	12/17/91	4001	% RECOVERY		53.		NA	I *
	03/19/92	0001	% RECOVERY		64.		NA	I *
	06/22/92	0001	% RECOVERY		59.		NA	I *
	09/16/92	0001	% RECOVERY		57.		NA	I *
PLUTONIUM-238	11/01/90	0001	PCI/L	U	1.		NA	I *
	01/31/91	0001	PCI/L	U	1.		NA	I *
	08/02/91	0001	PCI/L	U	1.		NA	I *
	12/17/91	0001	PCI/L	U	1.		NA	I *
	12/17/91	4001	PCI/L	U	1.		NA	I *
	03/19/92	0001	PCI/L		0.0		NA	I *
	06/22/92	0001	PCI/L		0.0		NA	I *
	09/16/92	0001	PCI/L	U	.11		NA	I *
PLUTONIUM-239/240	11/01/90	0001	PCI/L	U	1.		NA	I *
	01/31/91	0001	PCI/L	U	1.		NA	I *
	08/02/91	0001	PCI/L	U	1.		NA	I *
	12/17/91	0001	PCI/L	U	1.		NA	I *
	12/17/91	4001	PCI/L	U	1.		NA	I *
	03/19/92	0001	PCI/L		1.3		NA	I *
	06/22/92	0001	PCI/L		0.0		NA	I *
	09/16/92	0001	PCI/L	U	.11		NA	I *
POTASSIUM, TOTAL	11/01/90	0001	UG/L	B	3790.	B	3790.	I

PARAMETER VALUE INDICATOR (PVI): U - LESS THAN DETECTION LIMIT

GROUNDWATER QUALITY DATA BY LOCATION
SITE: TXT99 OU1 VALIDATED DATA
LOCATION: 0305
NORTH COORDINATE: 596493.51 FT
EAST COORDINATE: 1495084.47 FT
10/30/90 TO 09/18/92
REPORT DATE: 05/06/93

FORMATION OF COMPLETION: ALLUVIUM (AL)
HYDRAULIC FLOW RELATIONSHIP: NOT KNOWN (N)

PARAMETER NAME	LOG DATE	SAMPLE ID	UNITS OF MEASURE	PVI	LAB VALUE	PVI	VALIDATED VALUE	RUN TYPE
POTASSIUM, TOTAL	11/01/90	I001	UG/L		3720.		NA	I *
	01/31/91	0001	UG/L	B	3900.	UJ	3900.	I
	01/31/91	I001	UG/L		4090.		NA	I *
	05/05/91	0001	UG/L	B	3620.	B	3620.	I
	05/05/91	I001	UG/L		3730.		NA	I *
	08/02/91	0001	MG/L		4.15		NA	I *
	08/02/91	0001	UG/L		4170.		4170.	I
	12/17/91	0001	UG/L	U	5000.	U	5000.	I
	12/17/91	4001	UG/L	U	5000.	U	5000.	I
	03/19/92	0001	UG/L	B	3240.00		3240.00	I
	06/22/92	0001	UG/L	B	3220.		3220.	I
	06/22/92	1001	UG/L	B	3450.		3450.	I
	09/16/92	0001	UG/L		3720.		3720.	I
POTASSIUM-40	01/31/91	0001	PCI/L	U	200.		NA	I *
	09/16/92	0001	PCI/L	U	237.		NA	I *
PYRENE	11/01/90	0001	UG/L	U	10.	UJ	10.	I
	01/31/91	0001	UG/L	U	10.	U	10.	I
	05/05/91	0001	UG/L	U	10.	U	10.	I
	08/02/91	0001	UG/L	U	10.	J	10.	I
	08/02/91	0001	UG/L	U	10.	UJ	10.	R
	08/03/91	0001	UG/L	U	10.		NA	I *
	12/17/91	0001	UG/L	U	10.	U	10.	I
	12/17/91	4001	UG/L	U	10.	U	10.	I
	03/19/92	0001	UG/L	U	10.	U	10.	I
	06/22/92	0001	UG/L	U	10.	U	10.	I
	09/16/92	0001	UG/L	J	0.6	J	0.6	I
RADIUM-226	11/01/90	0001	PCI/L	U	1.		NA	I *
	01/31/91	0001	PCI/L		1.1		NA	I *
	08/02/91	0001	PCI/L	U	1.		NA	I *
	12/17/91	0001	PCI/L	U	1.		NA	I *
	12/17/91	4001	PCI/L	U	1.		NA	I *
	03/19/92	0001	PCI/L		0.3		NA	I *
	06/22/92	0001	PCI/L		2.4		NA	I *
	09/16/92	0001	PCI/L		.859		NA	I *
REDOX POTENTIAL	12/17/91	0001	MVOLTS		-104.9		NA	I *
	03/19/92	0001	MVOLTS		-134.6		NA	I *
	06/22/92	0001	MVOLTS		-81.6		NA	I *
	09/16/92	0001	MVOLTS		-70.1		NA	I *
RUTHENIUM-103	01/31/91	0001	PCI/L	U	14.		NA	I *
RUTHENIUM-106	01/31/91	0001	PCI/L	U	110.		NA	I *
SCANDIUM-46	01/31/91	0001	PCI/L	U	14.		NA	I *
SELENIUM, TOTAL	11/01/90	0001	UG/L	U	2.	UJ	2.	I
	01/31/91	0001	UG/L	U	2.	UJ	2.0	I
	05/05/91	0001	UG/L	U	2.	U	2.	I
	08/02/91	0001	UG/L	U	2.	UJ	2.	I
	12/17/91	0001	UG/L	U	5.0	U	5.0	I
	12/17/91	4001	UG/L	U	5.0	U	5.0	I
	03/19/92	0001	UG/L	U	2.0	UJ	2.0	I

PARAMETER VALUE INDICATOR (PVI): U - LESS THAN DETECTION LIMIT

GROUNDWATER QUALITY DATA BY LOCATION
SITE: TXT99 OU1 VALIDATED DATA
LOCATION: 0305
NORTH COORDINATE: 596493.51 FT
EAST COORDINATE: 1495084.47 FT
10/30/90 TO 09/18/92
REPORT DATE: 05/06/93

FORMATION OF COMPLETION: ALLUVIUM (AL)
HYDRAULIC FLOW RELATIONSHIP: NOT KNOWN (N)

PARAMETER NAME	LOG DATE	SAMPLE ID	UNITS OF MEASURE	PVI	LAB VALUE	PVI	VALIDATED VALUE	RUN TYPE
SELENIUM, TOTAL	06/22/92	0001	UG/L	U	2.0	U	2.0	I
	06/22/92	1001	UG/L	U	2.0	UJ	2.00	I
	09/16/92	0001	UG/L	U	2.0	UJ	2.00	I
SILVER, TOTAL	11/01/90	0001	UG/L		22.9		22.9	I
	01/31/91	0001	UG/L	B	8.	UJ	8.0	I
	05/05/91	0001	UG/L		25.8		25.8	I
	08/02/91	0001	UG/L		34.9		34.9	I
	12/17/91	0001	UG/L	U	10.0	U	10.0	I
	12/17/91	4001	UG/L	U	10.0	U	10.0	I
	03/19/92	0001	UG/L	U	4.0	U	4.0	I
	06/22/92	0001	UG/L	U	6.0	U	6.0	I
	06/22/92	1001	UG/L	U	6.0	U	6.0	I
	09/16/92	0001	UG/L		9.4	J	9.40	I
SILVER-110	01/31/91	0001	PCI/L	U	43.		NA	I *
SODIUM, TOTAL	11/01/90	0001	UG/L		100000.		100000.	I
	11/01/90	I001	UG/L		101000.		NA	I *
	01/31/91	0001	UG/L		100000.		100000.	I
	01/31/91	I001	UG/L		93100.		NA	I *
	05/05/91	0001	UG/L		98600.		NA	I *
	05/05/91	0001	UG/L		97600.		97600.	I
	08/02/91	0001	MG/L		101.		NA	I *
	08/02/91	0001	UG/L		101000.		101000.	I
	12/17/91	0001	UG/L		103000.		103000.	I
	12/17/91	4001	UG/L	U	5000.	UJ	323.00	I
	03/19/92	0001	UG/L		92600.	J	92600.00	I
	06/22/92	0001	UG/L		79900.		79900.	I
	06/22/92	1001	UG/L		86000.		86000.	I
	09/16/92	0001	UG/L		88300.		88300.	I
SODIUM-22	01/31/91	0001	PCI/L	U	9.6		NA	I *
SPECIFIC CONDUCTANCE	12/17/91	0001	UMHOS/CM		1270		NA	I *
	03/19/92	0001	UMHOS/CM		1320		NA	I *
	06/22/92	0001	UMHOS/CM		1110		NA	I *
	09/16/92	0001	UMHOS/CM		1150		NA	I *
STRONTIUM-85	01/31/91	0001	PCI/L	U	18.		NA	I *
STRONTIUM-90	11/01/90	0001	PCI/L	U	5.		NA	I *
	01/31/91	0001	PCI/L	U	2.		NA	I *
	01/31/91	C001	PCI/L	U	2.		NA	I *
	08/02/91	0001	PCI/L	U	1.3		NA	I *
	12/17/91	0001	PCI/L	U	5.		NA	I *
	12/17/91	4001	PCI/L	U	5.		NA	I *
	03/19/92	0001	PCI/L		2.9		NA	I *
	06/22/92	0001	PCI/L		0.2		NA	I *
	09/16/92	0001	PCI/L	U	.58		NA	I *
SULFATE	11/01/90	0001	MG/L		143.		NA	I *
	01/31/91	0001	MG/L		138.		NA	I *
	05/05/91	0001	MG/L		139.		NA	I *
	08/02/91	0001	MG/L		109.		NA	I *
	12/17/91	0001	MG/L		114.		114.	I

PARAMETER VALUE INDICATOR (PVI): U - LESS THAN DETECTION LIMIT

GROUNDWATER QUALITY DATA BY LOCATION
SITE: TXT99 OU1 VALIDATED DATA
LOCATION: 0305
NORTH COORDINATE: 596493.51 FT
EAST COORDINATE: 1495084.47 FT
10/30/90 TO 09/18/92
REPORT DATE: 05/06/93

FORMATION OF COMPLETION: ALLUVIUM (AL)
HYDRAULIC FLOW RELATIONSHIP: NOT KNOWN (N)

PARAMETER NAME	LOG DATE	SAMPLE ID	UNITS OF MEASURE	PVI	LAB VALUE	PVI	VALIDATED VALUE	RUN TYPE
SULFATE	12/17/91	4001	MG/L	U	2.	U	2.	I
	03/19/92	0001	MG/L		121.		121.	I
	06/22/92	0001	MG/L		118.		118.	I
	06/22/92	1001	MG/L		109.		109.	I
	09/16/92	0001	MG/L		118.		118.	I
TEMPERATURE	12/17/91	0001	DEG C		13.6		NA	I *
	03/19/92	0001	DEG C		12.1		NA	I *
	06/22/92	0001	DEG C		14.5		NA	I *
	09/16/92	0001	DEG C		14.8		NA	I *
TETRACHLORO-M-XYLENE	03/19/92	0001	% RECOVERY		90.		NA	I *
	03/19/92	0001	% RECOVERY		85.		NA	X1*
	03/19/92	A001	% RECOVERY		75.		NA	I *
	03/19/92	B001	% RECOVERY		85.		NA	I *
	03/19/92	B001	% RECOVERY		115.		NA	X1*
	06/22/92	0001	% RECOVERY		100.		NA	I *
	06/22/92	0001	% RECOVERY		145.		NA	X1*
	09/16/92	0001	% RECOVERY		70.		NA	I *
	09/16/92	0001	% RECOVERY		60.		NA	X1*
TETRACHLOROETHENE	11/01/90	0001	UG/L		24.	J	24.	I
	01/31/91	0001	UG/L		23.		23.	I
	05/05/91	0001	UG/L		23.	J	23.	I
	08/01/91	0001	UG/L		24.		NA	I *
	08/02/91	0001	UG/L		24.	J	24.	I
	12/17/91	0001	UG/L		28.		28.	I
	12/17/91	1001	UG/L		26.		26.	I
	12/17/91	4001	UG/L	U	1.0	U	1.0	I
	03/19/92	0001	UG/L		23.		23.	I
	06/22/92	0001	UG/L		19.	J	19.	I
	06/22/92	1001	UG/L		21.	J	21.	I
	06/22/92	2001	UG/L	U	0.30		NA	I
	09/16/92	0001	UG/L		21.	UJ	21.	I
	09/16/92	3001	UG/L	U	0.30	U	0.30	I
THALLIUM, TOTAL	11/01/90	0001	UG/L	U	2.	UJ	2.	I
	01/31/91	0001	UG/L	U	2.	UJ	2.0	I
	05/05/91	0001	UG/L	U	2.	UJ	4.	I
	08/02/91	0001	UG/L		3.2	UJ	3.2	I
	12/17/91	0001	UG/L	U	100.	UJ	20.00	I
	12/17/91	4001	UG/L	U	10.0	UJ	2.00	I
	03/19/92	0001	UG/L	B	50.	J	50.00	I
	06/22/92	0001	UG/L	U	20.	UJ	20.00	I
	06/22/92	1001	UG/L	U	2.0	UJ	2.0	I
	09/16/92	0001	UG/L	U	20.0	UJ	20.00	I
THORIUM-228	11/01/90	0001	PCI/L	U	1.		NA	I *
	01/31/91	0001	PCI/L	U	1.		NA	I *
	08/02/91	0001	PCI/L		2.31		NA	I *
	12/17/91	0001	PCI/L		1.06		NA	I *
	12/17/91	4001	PCI/L		1.3		NA	I *
	03/19/92	0001	PCI/L		0.0		NA	I *
	06/22/92	0001	PCI/L		0.0		NA	I *
	06/22/92	C001	PCI/L		0.0		NA	I *
	09/16/92	0001	PCI/L	U	.21		NA	I *

PARAMETER VALUE INDICATOR (PVI): U - LESS THAN DETECTION LIMIT

GROUNDWATER QUALITY DATA BY LOCATION
SITE: TXT99 OU1 VALIDATED DATA
LOCATION: 0305
NORTH COORDINATE: 596493.51 FT
EAST COORDINATE: 1495084.47 FT
10/30/90 TO 09/18/92
REPORT DATE: 05/06/93

FORMATION OF COMPLETION: ALLUVIUM (AL)
HYDRAULIC FLOW RELATIONSHIP: NOT KNOWN (N)

PARAMETER NAME	LOG DATE	SAMPLE ID	UNITS OF MEASURE	PVI	LAB VALUE	PVI	VALIDATED VALUE	RUN TYPE
THORIUM-230	11/01/90	0001	PCI/L	U	1.		NA	I *
	01/31/91	0001	PCI/L	U	1.		NA	I *
	08/02/91	0001	PCI/L	U	1.		NA	I *
	12/17/91	0001	PCI/L	U	1.		NA	I *
	12/17/91	4001	PCI/L	U	1.		NA	I *
	03/19/92	0001	PCI/L		0.0		NA	I *
	06/22/92	0001	PCI/L		0.1		NA	I *
	06/22/92	C001	PCI/L		0.0		NA	I *
	09/16/92	0001	PCI/L	U	.22		NA	I *
THORIUM-232	11/01/90	0001	PCI/L	U	1.		NA	I *
	01/31/91	0001	PCI/L	U	1.		NA	I *
	08/02/91	0001	PCI/L	U	1.		NA	I *
	12/17/91	0001	PCI/L	U	1.		NA	I *
	12/17/91	4001	PCI/L	U	1.		NA	I *
	03/19/92	0001	PCI/L		0.0		NA	I *
	06/22/92	0001	PCI/L		0.0		NA	I *
	06/22/92	C001	PCI/L		0.0		NA	I *
	09/16/92	0001	PCI/L	U	.12		NA	I *
TIN-113	01/31/91	0001	PCI/L	U	17.		NA	I *
TIN-126	01/31/91	0001	PCI/L	U	16.		NA	I *
TOLUENE	11/01/90	0001	UG/L	U	2.	U	2.	I
	01/31/91	0001	UG/L	U	2.	U	2.	I
	05/05/91	0001	UG/L	U	2.	U	2.	I
	08/01/91	0001	UG/L	U	2.		NA	I *
	08/02/91	0001	UG/L	U	2.	UJ	2.	I
	12/17/91	0001	UG/L	U	1.0	U	1.0	I
	12/17/91	1001	UG/L	U	1.0	U	1.0	I
	12/17/91	4001	UG/L	U	1.0	U	1.0	I
	03/19/92	0001	UG/L	U	2.0	UJ	2.0	I
	06/22/92	0001	UG/L	U	2.0	UJ	2.0	I
	06/22/92	1001	UG/L	U	2.0	UJ	2.0	I
	06/22/92	2001	UG/L	U	2.0	UJ	2.0	I
	09/16/92	0001	UG/L	U	2.0	UJ	2.0	I
	09/16/92	3001	UG/L	U	2.0	UJ	2.0	I
TOTAL XYLENES	11/01/90	0001	UG/L	U	1.	U	1.	I
	01/31/91	0001	UG/L	U	1.	U	1.	I
	05/05/91	0001	UG/L	U	1.	U	1.	I
	08/01/91	0001	UG/L	U	1.		NA	I *
	08/02/91	0001	UG/L	U	1.	UJ	1.	I
	12/17/91	0001	UG/L	U	2.0		NA	I
	12/17/91	1001	UG/L	U	2.0		NA	I
	12/17/91	4001	UG/L	U	2.0		NA	I
	03/19/92	0001	UG/L	U	2.0	UJ	2.0	I
	06/22/92	0001	UG/L	U	2.0	U	2.0	I
	06/22/92	1001	UG/L	U	2.0	UJ	2.0	I
	06/22/92	2001	UG/L	U	2.0	UJ	2.0	I
	09/16/92	0001	UG/L	U	2.0	UJ	2.0	I
	09/16/92	3001	UG/L	U	2.0	UJ	2.0	I
TOXAPHENE	11/01/90	0001	UG/L	U	1.	UJ	1.	I
	01/31/91	0001	UG/L	U	1.	U	1.	I

PARAMETER VALUE INDICATOR (PVI): U - LESS THAN DETECTION LIMIT

GROUNDWATER QUALITY DATA BY LOCATION
SITE: TXT99 OU1 VALIDATED DATA
LOCATION: 0305
NORTH COORDINATE: 596493.51 FT
EAST COORDINATE: 1495084.47 FT
10/30/90 TO 09/18/92
REPORT DATE: 05/06/93

FORMATION OF COMPLETION: ALLUVIUM (AL)
HYDRAULIC FLOW RELATIONSHIP: NOT KNOWN (N)

PARAMETER NAME	LOG DATE	SAMPLE ID	UNITS OF MEASURE	PVI	LAB VALUE	PVI	VALIDATED VALUE	RUN TYPE
TOXAPHENE	05/05/91	0001	UG/L	U	1.	U	1.	I
	08/02/91	0001	UG/L	U	2.4	U	2.4	I
	12/17/91	0001	UG/L	U	1.0	U	1.0	I
	12/17/91	4001	UG/L	U	1.0	U	1.0	I
	03/19/92	0001	UG/L	U	5.2	U	5.2	I
	06/22/92	0001	UG/L	U	5.2	U	5.2	I
	09/16/92	0001	UG/L	U	5.0	UJ	5.0	I
TRICHLOROETHENE	11/01/90	0001	UG/L		28.	J	28.	I
	01/31/91	0001	UG/L		29.		29.	I
	05/05/91	0001	UG/L		50.	J	50.	I
	08/01/91	0001	UG/L		37.		NA	I *
	08/02/91	0001	UG/L		37.	J	37.	I
	12/17/91	0001	UG/L		24.		24.	I
	12/17/91	1001	UG/L		23.		23.	I
	12/17/91	4001	UG/L	U	1.0	U	1.0	I
	03/19/92	0001	UG/L		23.		23.	I
	06/22/92	0001	UG/L		31.	J	31.	I
	06/22/92	1001	UG/L		35.	J	35.	I
	06/22/92	2001	UG/L	U	1.2	UJ	1.2	I
	09/16/92	0001	UG/L		37.	UJ	37.	I
	09/16/92	3001	UG/L	U	1.2	U	1.2	I
TRICHLOROFLUOROMETHANE	11/01/90	0001	UG/L	U	2.	U	2.	I
	01/31/91	0001	UG/L	U	2.	U	2.	I
	05/05/91	0001	UG/L	U	2.	U	2.	I
	08/01/91	0001	UG/L	U	2.		NA	I *
	08/02/91	0001	UG/L	U	2.	U	2.	I
	12/17/91	0001	UG/L	U	2.0	U	2.0	I
	12/17/91	1001	UG/L	U	2.0	U	2.0	I
	12/17/91	4001	UG/L	U	2.0	U	2.0	I
	03/19/92	0001	UG/L	U	2.0	U	2.0	I
	06/22/92	0001	UG/L	U	2.0		NA	I
	06/22/92	1001	UG/L	U	2.0		NA	I
	06/22/92	2001	UG/L	U	2.0		NA	I
	09/16/92	0001	UG/L	U	2.0	U	2.0	I
	09/16/92	3001	UG/L	U	2.0	U	2.0	I
TRIFLUOROTOLUENE	12/17/91	0001	% RECOVERY		101.		NA	I *
	12/17/91	1001	% RECOVERY		95.		NA	I *
	12/17/91	4001	% RECOVERY		108.		NA	I *
	03/19/92	0001	% RECOVERY		82.		NA	I *
	06/22/92	0001	% RECOVERY		102.		NA	I *
	06/22/92	1001	% RECOVERY		130.		NA	I *
	06/22/92	2001	% RECOVERY		136.		NA	I *
	09/16/92	0001	% RECOVERY		68.		NA	I *
	09/16/92	3001	% RECOVERY		61.		NA	I *
TRITIUM	11/01/90	0001	PCI/L		8060.		NA	I *
	01/31/91	0001	PCI/ML		24.		NA	I *
	08/02/91	0001	PCI/L		7140.		NA	I *
	12/17/91	0001	PCI/L		6050.		NA	I *
	12/17/91	1001	PCI/L		6300.		NA	I *
	12/17/91	4001	PCI/L	U	500.		NA	I *
	03/19/92	0001	PCI/L		6600.		NA	I *
	06/22/92	0001	PCI/L		6700.		NA	I *

PARAMETER VALUE INDICATOR (PVI): U - LESS THAN DETECTION LIMIT

GROUNDWATER QUALITY DATA BY LOCATION
SITE: TXT99 OU1 VALIDATED DATA
LOCATION: 0305
NORTH COORDINATE: 596493.51 FT
EAST COORDINATE: 1495084.47 FT
10/30/90 TO 09/18/92
REPORT DATE: 05/06/93

FORMATION OF COMPLETION: ALLUVIUM (AL)
HYDRAULIC FLOW RELATIONSHIP: NOT KNOWN (N)

PARAMETER NAME	LOG DATE	SAMPLE ID	UNITS OF MEASURE	PVI	LAB VALUE	PVI	VALIDATED VALUE	RUN TYPE
TRITIUM	06/22/92	1001	PCI/L		7100.		NA	I *
	06/22/92	1C01	PCI/L		7000.		NA	I *
	09/16/92	0001	PCI/L		7280.		NA	I *
URANIUM-234	11/01/90	0001	PCI/L	U	1.		NA	I *
	01/31/91	0001	PCI/L		2.4		NA	I *
	08/02/91	0001	PCI/L	U	1.		NA	I *
	12/17/91	0001	PCI/L	U	1.		NA	I *
	12/17/91	4001	PCI/L		3.11		NA	I *
	03/19/92	0001	PCI/L		0.8		NA	I *
	06/22/92	0001	PCI/L		0.0		NA	I *
	09/16/92	0001	PCI/L		.635		NA	I *
URANIUM-235	11/01/90	0001	PCI/L	U	1.		NA	I *
	01/31/91	0001	PCI/L		1.2		NA	I *
	03/19/92	0001	PCI/L		0.0		NA	I *
	06/22/92	0001	PCI/L		0.0		NA	I *
URANIUM-235/236	08/02/91	0001	PCI/L	U	1.		NA	I *
	12/17/91	0001	PCI/L	U	1.		NA	I *
	12/17/91	4001	PCI/L	U	1.		NA	I *
	09/16/92	0001	PCI/L	U	.21		NA	I *
URANIUM-238	11/01/90	0001	PCI/L	U	1.		NA	I *
	01/31/91	0001	PCI/L		1.6		NA	I *
	08/02/91	0001	PCI/L	U	1.		NA	I *
	12/17/91	0001	PCI/L	U	1.		NA	I *
	12/17/91	4001	PCI/L		4.69		NA	I *
	03/19/92	0001	PCI/L		0.5		NA	I *
	06/22/92	0001	PCI/L		0.3		NA	I *
	09/16/92	0001	PCI/L		.663		NA	I *
VANADIUM, TOTAL	11/01/90	0001	UG/L	B	13.7	B	13.7	I
	01/31/91	0001	UG/L	U	10.	U	10.	I
	05/05/91	0001	UG/L	B	15.6	B	15.6	I
	08/02/91	0001	UG/L		19.6		19.6	I
	12/17/91	0001	UG/L	U	50.0	UJ	44.90	I
	12/17/91	4001	UG/L	U	50.0	UJ	23.30	I
	03/19/92	0001	UG/L	B	49.7	UJ	49.70	I
	06/22/92	0001	UG/L		30.9	UJ	30.90	I
	06/22/92	1001	UG/L		18.9	UJ	27.7	I
	09/16/92	0001	UG/L		12.1	J	12.10	I
VINYL CHLORIDE	11/01/90	0001	UG/L	U	1.8	U	1.8	I
	01/31/91	0001	UG/L		3.2	J	3.2	I
	05/05/91	0001	UG/L	U	1.8	U	1.8	I
	08/01/91	0001	UG/L	U	1.8		NA	I *
	08/02/91	0001	UG/L	U	1.8	UJ	1.8	I
	12/17/91	0001	UG/L	U	2.0	UJ	2.0	I
	12/17/91	1001	UG/L	U	2.0	UJ	2.0	I
	12/17/91	4001	UG/L	U	2.0	UJ	2.0	I
	03/19/92	0001	UG/L	U	1.8	UJ	1.8	I
	06/22/92	0001	UG/L	U	1.8	UJ	1.8	I
	06/22/92	1001	UG/L	U	1.8	UJ	1.8	I
	06/22/92	2001	UG/L	U	1.8	UJ	1.8	I
	09/16/92	0001	UG/L	U	1.8	UJ	1.8	I

PARAMETER VALUE INDICATOR (PVI): U - LESS THAN DETECTION LIMIT

GROUNDWATER QUALITY DATA BY LOCATION
SITE: TXT99 OU1 VALIDATED DATA
LOCATION: 0305
NORTH COORDINATE: 596493.51 FT
EAST COORDINATE: 1495084.47 FT
10/30/90 TO 09/18/92
REPORT DATE: 05/06/93

FORMATION OF COMPLETION: ALLUVIUM (AL)
HYDRAULIC FLOW RELATIONSHIP: NOT KNOWN (N)

PARAMETER NAME	LOG DATE	SAMPLE ID	UNITS OF MEASURE	PVI	LAB VALUE	PVI	VALIDATED VALUE	RUN TYPE
VINYL CHLORIDE	09/16/92	3001	UG/L	U	1.8	UJ	1.8	I
YTTRIUM-88	01/31/91	0001	PCI/L	U	33.		NA	I *
ZINC, TOTAL	11/01/90	0001	UG/L	B	5.4	B	5.4	I
	01/31/91	0001	UG/L		156.	J	156.	I
	05/05/91	0001	UG/L	U	5.	UJ	5.	I
	08/02/91	0001	UG/L	U	5.	U	5.	I
	12/17/91	0001	UG/L		31.0	UJ	31.00	I
	12/17/91	4001	UG/L	U	20.0	UJ	13.50	I
	03/19/92	0001	UG/L	U	5.0	U	5.0	I
	06/22/92	0001	UG/L	B	12.4		12.4	I
	06/22/92	1001	UG/L	B	11.5		11.5	I
	09/16/92	0001	UG/L		27.8	UJ	27.80	I
ZINC-65	01/31/91	0001	PCI/L	U	34.		NA	I *
ZIRCONIUM-95	01/31/91	0001	PCI/L	U	39.		NA	I *

PARAMETER VALUE INDICATOR (PVI): U - LESS THAN DETECTION LIMIT

GROUNDWATER QUALITY DATA BY LOCATION
SITE: TXT99 OU1 VALIDATED DATA
LOCATION: 0306
NORTH COORDINATE: 596672.67 FT
EAST COORDINATE: 1494951.74 FT
10/30/90 TO 09/18/92
REPORT DATE: 05/06/93

FORMATION OF COMPLETION: ALLUVIUM (AL)
HYDRAULIC FLOW RELATIONSHIP: DOWN GRADIENT (D)

PARAMETER NAME	LOG DATE	SAMPLE ID	UNITS OF MEASURE	PVI	LAB VALUE	PVI	VALIDATED VALUE	RUN TYPE
1,1,1,2-TETRACHLOROETHANE	10/30/90	0001	UG/L	U	1.	UJ	1.	I
	02/06/91	0001	UG/L	U	1.	UJ	1.	I
	05/04/91	0001	UG/L	U	1.	UJ	1.	I
	08/03/91	0001	UG/L	U	1.	UJ	1.	I
	12/15/91	0001	UG/L	U	1.0		NA	I
	03/21/92	0001	UG/L	U	1.0	U	1.0	I
	03/21/92	3001	UG/L	U	1.0	U	1.0	I
	06/18/92	0001	UG/L	U	1.0	UJ	1.0	I
	09/17/92	0001	UG/L	U	1.0	U	1.0	I
	09/17/92	1001	UG/L	U	1.0	U	1.0	I
1,1,1-TRICHLOROETHANE	10/30/90	0001	UG/L		.4	UJ	.4	I
	02/06/91	0001	UG/L		.5	UJ	.5	I
	05/04/91	0001	UG/L		.8		.8	I
	08/03/91	0001	UG/L		.3	J	.3	I
	12/15/91	0001	UG/L	U	1.0	U	1.0	I
	03/21/92	0001	UG/L	U	0.30	U	0.30	I
	03/21/92	3001	UG/L	U	0.30	U	0.30	I
	06/18/92	0001	UG/L	U	0.30	U	0.30	I
	06/18/92	A001	% RECOVERY		103.		NA	I *
	06/18/92	B001	% RECOVERY		95.		NA	I *
	09/17/92	0001	UG/L	U	0.30	U	0.30	I
	09/17/92	1001	UG/L	U	0.30	U	0.30	I
1,1,2,2-TETRACHLOROETHANE	10/30/90	0001	UG/L	U	.3	U	.3	I
	02/06/91	0001	UG/L	U	.3	U	.3	I
	05/04/91	0001	UG/L	U	.3	U	.3	I
	08/03/91	0001	UG/L	U	.3	U	.3	I
	12/15/91	0001	UG/L	U	1.0	U	1.0	I
	03/21/92	0001	UG/L	U	0.30	U	0.30	I
	03/21/92	3001	UG/L	U	0.30	U	0.30	I
	06/18/92	0001	UG/L	U	0.30		NA	I
	09/17/92	0001	UG/L	U	0.30	U	0.30	I
	09/17/92	1001	UG/L	U	0.30	U	0.30	I
1,1,2-TRICHLOROETHANE	10/30/90	0001	UG/L	U	.2	U	.2	I
	02/06/91	0001	UG/L	U	.2	U	.2	I
	05/04/91	0001	UG/L	U	.2	U	.2	I
	08/03/91	0001	UG/L	U	.2	U	.2	I
	12/15/91	0001	UG/L	U	1.0	UJ	1.0	I
	03/21/92	0001	UG/L	U	0.20	U	0.20	I
	03/21/92	3001	UG/L	U	0.20	U	0.20	I
	06/18/92	0001	UG/L	U	0.20	UJ	0.20	I
	09/17/92	0001	UG/L	U	0.20	U	0.20	I
	09/17/92	1001	UG/L	U	0.20	U	0.20	I
1,1-DICHLOROETHANE	10/30/90	0001	UG/L	U	.7	U	.7	I
	02/06/91	0001	UG/L	U	.7	U	.7	I
	05/04/91	0001	UG/L	U	.7	U	.7	I
	08/03/91	0001	UG/L	U	.7	U	.7	I
	12/15/91	0001	UG/L	U	1.0	U	1.0	I
	03/21/92	0001	UG/L	U	0.70	U	0.70	I
	03/21/92	3001	UG/L	U	0.70	U	0.70	I
	06/18/92	0001	UG/L	U	0.70	UJ	0.70	I
	09/17/92	0001	UG/L	U	0.70	U	0.70	I
	09/17/92	1001	UG/L	U	0.70	U	0.70	I

PARAMETER VALUE INDICATOR (PVI): U - LESS THAN DETECTION LIMIT

GROUNDWATER QUALITY DATA BY LOCATION
SITE: TXT99 OU1 VALIDATED DATA
LOCATION: 0306
NORTH COORDINATE: 596672.67 FT
EAST COORDINATE: 1494951.74 FT
10/30/90 TO 09/18/92
REPORT DATE: 05/06/93

FORMATION OF COMPLETION: ALLUVIUM (AL)
HYDRAULIC FLOW RELATIONSHIP: DOWN GRADIENT (D)

PARAMETER NAME	LOG DATE	SAMPLE ID	UNITS OF MEASURE	PVI	LAB VALUE	PVI	VALIDATED VALUE	RUN TYPE
1,1-DICHLOROETHENE	10/30/90	0001	UG/L	U	1.3	U	1.3	I
	02/06/91	0001	UG/L	U	1.3	U	1.3	I
	05/04/91	0001	UG/L	U	1.3	UJ	1.3	I
	08/03/91	0001	UG/L	U	1.3	U	1.3	I
	12/15/91	0001	UG/L	U	1.0	U	1.0	I
	03/21/92	0001	UG/L	U	1.0	UJ	1.0	I
	03/21/92	3001	UG/L	U	1.0	UJ	1.0	I
	06/18/92	0001	UG/L	U	1.0	UJ	1.0	I
	06/18/92	A001	% RECOVERY		50.		NA	I *
	06/18/92	B001	% RECOVERY		60.		NA	I *
	09/17/92	0001	UG/L	U	1.0	UJ	1.0	I
	09/17/92	1001	UG/L	U	1.0	UJ	1.0	I
1,2,-CIS-DICHLOROETHENE	03/21/92	0001	UG/L	U	1.0	U	1.0	I
	03/21/92	3001	UG/L	U	1.0	U	1.0	I
	06/18/92	0001	UG/L	U	1.0	U	1.0	I
	09/17/92	0001	UG/L	U	1.0	U	1.0	I
	09/17/92	1001	UG/L	U	1.0	U	1.0	I
1,2,3-TRICHLOROPROPANE	10/30/90	0001	UG/L	U	1.	UJ	1.	I
	02/06/91	0001	UG/L	U	1.	UJ	1.	I
	05/04/91	0001	UG/L	U	1.	UJ	1.	I
	08/03/91	0001	UG/L	U	1.	UJ	1.	I
	12/15/91	0001	UG/L	U	1.0		NA	I
	03/21/92	0001	UG/L	U	1.0	UJ	1.0	I
	03/21/92	3001	UG/L	U	1.0	UJ	1.0	I
	06/18/92	0001	UG/L	U	1.0	U	1.0	I
	09/17/92	0001	UG/L	U	1.0	UJ	1.0	I
	09/17/92	1001	UG/L	U	1.0	UJ	1.0	I
1,2,4-TRICHLOROBENZENE	10/30/90	0001	UG/L	U	10.	U	10.	I
	10/30/90	A001	% RECOVERY		44.		NA	I *
	10/30/90	B001	% RECOVERY		50.		NA	I *
1,2-DICHLOROBENZENE	10/30/90	0001	UG/L	U	1.5	U	1.5	I
	10/30/90	S001	UG/L	U	10.	U	10.	I
	02/06/91	0001	UG/L	U	1.5	U	1.5	I
	05/04/91	0001	UG/L	U	1.5	U	1.5	I
	08/03/91	0001	UG/L	U	1.5	U	1.5	I
	12/15/91	0001	UG/L	U	1.0	U	1.0	I
	03/21/92	0001	UG/L	U	1.5	U	1.5	I
	03/21/92	3001	UG/L	U	1.5	U	1.5	I
	06/18/92	0001	UG/L	U	1.5	U	1.5	I
	09/17/92	0001	UG/L	U	1.5	U	1.5	I
	09/17/92	1001	UG/L	U	1.5	U	1.5	I
1,2-DICHLOROETHANE	10/30/90	0001	UG/L	U	.3	U	.3	I
	02/06/91	0001	UG/L	U	.3	U	.3	I
	05/04/91	0001	UG/L	U	.3	U	.3	I
	08/03/91	0001	UG/L	U	.3	U	.3	I
	12/15/91	0001	UG/L	U	1.0	UJ	1.0	I
	03/21/92	0001	UG/L	U	0.30	U	0.30	I
	03/21/92	3001	UG/L	U	0.30	U	0.30	I
	06/18/92	0001	UG/L	U	0.30	U	0.30	I
	06/18/92	A001	% RECOVERY		114.		NA	I *
	06/18/92	B001	% RECOVERY		110.		NA	I *

PARAMETER VALUE INDICATOR (PVI): U - LESS THAN DETECTION LIMIT

GROUNDWATER QUALITY DATA BY LOCATION
SITE: TXT99 OU1 VALIDATED DATA
LOCATION: 0306
NORTH COORDINATE: 596672.67 FT
EAST COORDINATE: 1494951.74 FT
10/30/90 TO 09/18/92
REPORT DATE: 05/06/93

FORMATION OF COMPLETION: ALLUVIUM (AL)
HYDRAULIC FLOW RELATIONSHIP: DOWN GRADIENT (D)

PARAMETER NAME	LOG DATE	SAMPLE ID	UNITS OF MEASURE	PVI	LAB VALUE	PVI	VALIDATED VALUE	RUN TYPE
1,2-DICHLOROETHANE	09/17/92	0001	UG/L	U	0.30	U	0.30	I
	09/17/92	1001	UG/L	U	0.30	U	0.30	I
1,2-DICHLOROETHENE	02/06/91	0001	UG/L	U	1.	U	1.	I
	05/04/91	0001	UG/L	U	1.	U	1.	I
	08/03/91	0001	UG/L	U	1.	UJ	1.	I
1,2-DICHLOROPROPANE	10/30/90	0001	UG/L	U	.4	U	.4	I
	02/06/91	0001	UG/L	U	.4	U	.4	I
	05/04/91	0001	UG/L	U	.4	U	.4	I
	08/03/91	0001	UG/L	U	.4	U	.4	I
	12/15/91	0001	UG/L	U	1.0	U	1.0	I
	03/21/92	0001	UG/L	U	0.40	U	0.40	I
	03/21/92	3001	UG/L	U	0.40	U	0.40	I
	06/18/92	0001	UG/L	U	0.40	UJ	0.40	I
	09/17/92	0001	UG/L	U	0.40	U	0.40	I
	09/17/92	1001	UG/L	U	0.40	U	0.40	I
1,2-TRANS-DICHLOROETHENE	10/30/90	0001	UG/L	U	1.	U	1.	I
	02/06/91	0001	UG/L	U	1.	UJ	1.	I
	05/04/91	0001	UG/L	U	1.	U	1.	I
	08/03/91	0001	UG/L	U	1.	U	1.	I
	12/15/91	0001	UG/L	U	1.0	U	1.0	I
	03/21/92	0001	UG/L	U	1.0	U	1.0	I
	03/21/92	3001	UG/L	U	1.0	U	1.0	I
	06/18/92	0001	UG/L	U	1.0	U	1.0	I
	09/17/92	0001	UG/L	U	1.0	U	1.0	I
	09/17/92	1001	UG/L	U	1.0	U	1.0	I
1,3-CIS-DICHLOROPROPENE	10/30/90	0001	UG/L	U	3.4	U	3.4	I
	02/06/91	0001	UG/L	U	3.4	U	3.4	I
	05/04/91	0001	UG/L	U	3.4	U	3.4	I
	08/03/91	0001	UG/L	U	3.4	U	3.4	I
	12/15/91	0001	UG/L	U	1.0	U	1.0	I
	03/21/92	0001	UG/L	U	3.4	U	3.4	I
	03/21/92	3001	UG/L	U	3.4	U	3.4	I
	06/18/92	0001	UG/L	U	3.4	U	3.4	I
	09/17/92	0001	UG/L	U	3.4	U	3.4	I
	09/17/92	1001	UG/L	U	3.4	U	3.4	I
1,3-DICHLOROBENZENE	10/30/90	0001	UG/L	U	3.2	U	3.2	I
	10/30/90	S001	UG/L	U	10.	U	10.	I
	02/06/91	0001	UG/L	U	3.2	U	3.2	I
	05/04/91	0001	UG/L	U	3.2	U	3.2	I
	08/03/91	0001	UG/L	U	3.2	U	3.2	I
	12/15/91	0001	UG/L	U	1.0	U	1.0	I
	03/21/92	0001	UG/L	U	3.2	U	3.2	I
	03/21/92	3001	UG/L	U	3.2	U	3.2	I
	06/18/92	0001	UG/L	U	3.2	UJ	3.2	I
	09/17/92	0001	UG/L	U	3.2	U	3.2	I
	09/17/92	1001	UG/L	U	3.2	U	3.2	I
1,3-TRANS-DICHLOROPROPENE	10/30/90	0001	UG/L	U	3.4	U	3.4	I
	02/06/91	0001	UG/L	U	3.4	U	3.4	I
	05/04/91	0001	UG/L	U	3.4	U	3.4	I
	08/03/91	0001	UG/L	U	3.4	U	3.4	I

PARAMETER VALUE INDICATOR (PVI): U - LESS THAN DETECTION LIMIT

GROUNDWATER QUALITY DATA BY LOCATION
SITE: TXT99 OU1 VALIDATED DATA
LOCATION: 0306
NORTH COORDINATE: 596672.67 FT
EAST COORDINATE: 1494951.74 FT
10/30/90 TO 09/18/92
REPORT DATE: 05/06/93

FORMATION OF COMPLETION: ALLUVIUM (AL)
HYDRAULIC FLOW RELATIONSHIP: DOWN GRADIENT (D)

PARAMETER NAME	LOG DATE	SAMPLE ID	UNITS OF MEASURE	PVI	LAB VALUE	PVI	VALIDATED VALUE	RUN TYPE
1,3-TRANS-DICHLOROPROPENE	12/15/91	0001	UG/L	U	1.0	U	1.0	I
	03/21/92	0001	UG/L	U	3.4	U	3.4	I
	03/21/92	3001	UG/L	U	3.4	U	3.4	I
	06/18/92	0001	UG/L	U	3.4	U	3.4	I
	09/17/92	0001	UG/L	U	3.4	U	3.4	I
	09/17/92	1001	UG/L	U	3.4	U	3.4	I
1,4-DICHLOROBENZENE	10/30/90	0001	UG/L	U	2.4	U	2.4	I
	10/30/90	A001	% RECOVERY		47.		NA	I *
	10/30/90	B001	% RECOVERY		53.		NA	I *
	10/30/90	S001	UG/L	U	10.	U	10.	I
	02/06/91	0001	UG/L	U	2.4	U	2.4	I
	05/04/91	0001	UG/L	U	2.4	U	2.4	I
	08/03/91	0001	UG/L	U	2.4	U	2.4	I
	12/15/91	0001	UG/L	U	1.0	U	1.0	I
	03/21/92	0001	UG/L	U	2.4	U	2.4	I
	03/21/92	3001	UG/L	U	2.4	U	2.4	I
	06/18/92	0001	UG/L	U	2.4	U	2.4	I
	06/18/92	A001	% RECOVERY		84.		NA	I *
	06/18/92	B001	% RECOVERY		114.		NA	I *
	09/17/92	0001	UG/L	U	2.4	U	2.4	I
	09/17/92	1001	UG/L	U	2.4	U	2.4	I
1-CHLOROHEXANE	10/30/90	0001	UG/L	U	1.	UJ	1.	I
	02/06/91	0001	UG/L	U	1.	UJ	1.	I
	05/04/91	0001	UG/L	U	1.	UJ	1.	I
	08/03/91	0001	UG/L	U	1.	UJ	1.	I
	03/21/92	0001	UG/L	U	1.0	U	1.0	I
	03/21/92	3001	UG/L	U	1.0	U	1.0	I
	06/18/92	0001	UG/L	U	1.0		NA	I
	09/17/92	0001	UG/L	U	1.0	UJ	1.0	I
	09/17/92	1001	UG/L	U	1.0	UJ	1.0	I
2,2'-OXYBIS (1-CHLOROPROPANE)	10/30/90	0001	UG/L	U	20.	UJ	20.	I
	10/30/90	0001	UG/L	U	10.	UJ	10.	I
	02/06/91	0001	UG/L	U	20.	UJ	20.	I
	05/04/91	0001	UG/L	U	20.	UJ	20.	I
	08/03/91	0001	UG/L	U	20.	UJ	20.	I
	03/21/92	0001	UG/L	U	2.0	UJ	2.0	I
	03/21/92	3001	UG/L	U	2.0	UJ	2.0	I
	06/18/92	0001	UG/L	U	2.0	UJ	2.0	I
	09/17/92	0001	UG/L	U	2.0	UJ	2.0	I
	09/17/92	1001	UG/L	U	2.0	UJ	2.0	I
2,4,5-TRICHLOROPHENOL	10/30/90	0001	UG/L	U	50.	U	50.	I
2,4,6-TRICHLOROPHENOL	10/30/90	0001	UG/L	U	10.	U	10.	I
2,4-DICHLOROPHENOL	10/30/90	0001	UG/L	U	10.	U	10.	I
2,4-DIMETHYLPHENOL	10/30/90	0001	UG/L	U	10.	U	10.	I
2,4-DINITROPHENOL	10/30/90	0001	UG/L	U	50.	U	50.	I
2,4-DINITROTOLUENE	10/30/90	0001	UG/L	U	10.	U	10.	I
	10/30/90	A001	% RECOVERY		48.		NA	I *

PARAMETER VALUE INDICATOR (PVI): U - LESS THAN DETECTION LIMIT

GROUNDWATER QUALITY DATA BY LOCATION
SITE: TXT99 OU1 VALIDATED DATA
LOCATION: 0306
NORTH COORDINATE: 596672.67 FT
EAST COORDINATE: 1494951.74 FT
10/30/90 TO 09/18/92
REPORT DATE: 05/06/93

FORMATION OF COMPLETION: ALLUVIUM (AL)
HYDRAULIC FLOW RELATIONSHIP: DOWN GRADIENT (D)

PARAMETER NAME	LOG DATE	SAMPLE ID	UNITS OF MEASURE	PVI	LAB VALUE	PVI	VALIDATED VALUE	RUN TYPE
2,4-DINITROTOLUENE	10/30/90	B001	% RECOVERY		54.		NA	I *
2,6-DINITROTOLUENE	10/30/90	0001	UG/L	U	10.	U	10.	I
2-CHLOROETHYLVINYLETHER	10/30/90	0001	UG/L	U	1.3	U	1.3	I
	02/06/91	0001	UG/L	U	1.3	UJ	1.3	I
	05/04/91	0001	UG/L	U	1.3	UJ	1.3	I
	08/03/91	0001	UG/L	U	1.3	U	1.3	I
	12/15/91	0001	UG/L	U	5.0		NA	I
	03/21/92	0001	UG/L	U	1.3	UJ	1.3	I
	03/21/92	3001	UG/L	U	1.3	UJ	1.3	I
	06/18/92	0001	UG/L	U	1.3	UJ	1.3	I
	09/17/92	0001	UG/L	U	1.3	U	1.3	I
	09/17/92	1001	UG/L	U	1.3	UJ	1.0	I
2-CHLORONAPHTHALENE	10/30/90	0001	UG/L	U	10.	U	10.	I
2-CHLOROPHENOL	10/30/90	0001	UG/L	U	10.	U	10.	I
	10/30/90	A001	% RECOVERY		58.		NA	I *
	10/30/90	B001	% RECOVERY		66.		NA	I *
2-CHLOROTOLUENE	12/15/91	0001	UG/L	U	1.0		NA	I
	03/21/92	0001	UG/L	U	1.0	U	1.0	I
	03/21/92	3001	UG/L	U	1.0	U	1.0	I
	06/18/92	0001	UG/L	U	1.0	U	1.0	I
	09/17/92	0001	UG/L	U	1.0	U	1.0	I
	09/17/92	1001	UG/L	U	1.0	U	1.0	I
2-METHYLNAPHTHALENE	10/30/90	0001	UG/L	U	10.	U	10.	I
2-METHYLPHENOL	10/30/90	0001	UG/L	U	10.	U	10.	I
2-NITROANILINE	10/30/90	0001	UG/L	U	50.	UJ	50.	I
2-NITROPHENOL	10/30/90	0001	UG/L	U	10.	U	10.	I
3,3'-DICHLOROBENZIDINE	10/30/90	0001	UG/L	U	20.	U	20.	I
3-NITROANILINE	10/30/90	0001	UG/L	U	50.	U	50.	I
4,6-DINITRO-O-CRESOL	10/30/90	0001	UG/L	U	50.	U	50.	I
4-BROMOPHENYL-PHENYL ETHER	10/30/90	0001	UG/L	U	10.	U	10.	I
4-CHLORO-3-METHYLPHENOL	10/30/90	0001	UG/L	U	10.	U	10.	I
	10/30/90	A001	% RECOVERY		71.		NA	I *
	10/30/90	B001	% RECOVERY		79.		NA	I *
4-CHLOROANILINE	10/30/90	0001	UG/L	U	10.	U	10.	I
4-CHLOROPHENYL-PHENYLETHER	10/30/90	0001	UG/L	U	10.	U	10.	I
4-METHYLPHENOL	10/30/90	0001	UG/L	U	10.	U	10.	I
4-NITROANILINE	10/30/90	0001	UG/L	U	50.		NA	I
4-NITROPHENOL	10/30/90	0001	UG/L	U	50.	U	50.	I

PARAMETER VALUE INDICATOR (PVI): U - LESS THAN DETECTION LIMIT

GROUNDWATER QUALITY DATA BY LOCATION
SITE: TXT99 OU1 VALIDATED DATA
LOCATION: 0306
NORTH COORDINATE: 596672.67 FT
EAST COORDINATE: 1494951.74 FT
10/30/90 TO 09/18/92
REPORT DATE: 05/06/93

FORMATION OF COMPLETION: ALLUVIUM (AL)
HYDRAULIC FLOW RELATIONSHIP: DOWN GRADIENT (D)

PARAMETER NAME	LOG DATE	SAMPLE ID	UNITS OF MEASURE	PVI	LAB VALUE	PVI	VALIDATED VALUE	RUN TYPE
4-NITROPHENOL	10/30/90	A001	% RECOVERY		20.		NA	I *
	10/30/90	B001	% RECOVERY		22.		NA	I *
ACENAPHTHENE	10/30/90	0001	UG/L	U	10.	U	10.	I
	10/30/90	A001	% RECOVERY		73.		NA	I *
	10/30/90	B001	% RECOVERY		82.		NA	I *
ACENAPHTHYLENE	10/30/90	0001	UG/L	U	10.	U	10.	I
ALKALINITY	12/15/91	0001	MG/L		400		NA	I *
	03/21/92	0001	MG/L		384		NA	I *
	06/18/92	0001	MG/L		417		NA	I *
	09/17/92	0001	MG/L		402.5		NA	I *
ANTHRACENE	10/30/90	0001	UG/L	U	10.	U	10.	I
BENZENE	10/30/90	0001	UG/L	U	2.	U	2.	I
	02/06/91	0001	UG/L	U	2.	U	2.	I
	05/04/91	0001	UG/L	U	2.	U	2.	I
	08/03/91	0001	UG/L	U	2.	U	2.	I
	12/15/91	0001	UG/L	U	1.0	U	1.0	I
	03/21/92	0001	UG/L	U	1.0	UJ	1.0	I
	03/21/92	3001	UG/L	U	1.0	UJ	1.0	I
	06/18/92	0001	UG/L	U	1.0	U	1.0	I
	06/18/92	A001	% RECOVERY		136.		NA	I *
	06/18/92	B001	% RECOVERY		131.		NA	I *
	09/17/92	0001	UG/L	U	1.0	UJ	1.0	I
	09/17/92	1001	UG/L	U	1.0	U	1.0	I
BENZO(A)ANTHRACENE	10/30/90	0001	UG/L	U	10.	U	10.	I
BENZO(A)PYRENE	10/30/90	0001	UG/L	U	10.	U	10.	I
BENZO(B)FLUORANTHENE	10/30/90	0001	UG/L	U	10.	U	10.	I
BENZO(G,H,I)PERYLENE	10/30/90	0001	UG/L	U	10.	U	10.	I
BENZO(K)FLUORANTHENE	10/30/90	0001	UG/L	U	10.	U	10.	I
BENZOIC ACID	10/30/90	0001	UG/L	U	50.	U	50.	I
BENZYL ALCOHOL	10/30/90	0001	UG/L	U	10.	U	10.	I
BIS(2-CHLOROETHOXY)METHANE	10/30/90	0001	UG/L	U	10.	U	10.	I
BIS(2-CHLOROETHYL)ETHER	10/30/90	0001	UG/L	U	10.	U	10.	I
BIS(2-ETHYLHEXYL)PHTHALATE	10/30/90	0001	UG/L	U	10.	UJ	10.	I
BROMOBENZENE	10/30/90	0001	UG/L	U	2.	U	2.	I
	02/06/91	0001	UG/L	U	2.	UJ	2.	I
	05/04/91	0001	UG/L	U	2.	UJ	2.	I
	08/03/91	0001	UG/L	U	2.	UJ	2.	I
	12/15/91	0001	UG/L	U	1.0		NA	I
	03/21/92	0001	UG/L	U	2.0	U	2.0	I
	03/21/92	3001	UG/L	U	2.0	U	2.0	I

PARAMETER VALUE INDICATOR (PVI): U - LESS THAN DETECTION LIMIT

GROUNDWATER QUALITY DATA BY LOCATION
SITE: TXT99 OU1 VALIDATED DATA
LOCATION: 0306
NORTH COORDINATE: 596672.67 FT
EAST COORDINATE: 1494951.74 FT
10/30/90 TO 09/18/92
REPORT DATE: 05/06/93

FORMATION OF COMPLETION: ALLUVIUM (AL)
HYDRAULIC FLOW RELATIONSHIP: DOWN GRADIENT (D)

PARAMETER NAME	LOG DATE	SAMPLE ID	UNITS OF MEASURE	PVI	LAB VALUE	PVI	VALIDATED VALUE	RUN TYPE
BROMOBENZENE	06/18/92	0001	UG/L	U	2.0		NA	I
	09/17/92	0001	UG/L	U	2.0	U	2.0	I
	09/17/92	1001	UG/L	U	2.0	U	2.0	I
BROMOCHLOROMETHANE	10/30/90	0001	% RECOVERY		97.		NA	I *
	02/06/91	0001	% RECOVERY		83.		NA	I *
	05/04/91	0001	% RECOVERY		94.		NA	I *
	08/03/91	0001	% RECOVERY		100.		NA	I *
	12/15/91	0001	% RECOVERY		94.		NA	I *
	03/21/92	0001	% RECOVERY		90.		NA	I *
	03/21/92	3001	% RECOVERY		92.		NA	I *
	06/18/92	0001	% RECOVERY		94.		NA	I *
	06/18/92	A001	% RECOVERY		86.		NA	I *
	06/18/92	B001	% RECOVERY		89.		NA	I *
	09/17/92	0001	% RECOVERY		81.		NA	I *
	09/17/92	1001	% RECOVERY		84.		NA	I *
BROMODICHLOROMETHANE	10/30/90	0001	UG/L	U	1.	U	1.	I
	02/06/91	0001	UG/L	U	1.	U	1.	I
	05/04/91	0001	UG/L	U	1.	U	1.	I
	08/03/91	0001	UG/L	U	1.	U	1.	I
	12/15/91	0001	UG/L	U	1.0	U	1.0	I
	03/21/92	0001	UG/L	U	1.0	U	1.0	I
	03/21/92	3001	UG/L	U	1.0	U	1.0	I
	06/18/92	0001	UG/L	U	1.0	U	1.0	I
	06/18/92	A001	% RECOVERY		107.		NA	I *
	06/18/92	B001	% RECOVERY		104.		NA	I *
	09/17/92	0001	UG/L	U	1.0	U	1.0	I
	09/17/92	1001	UG/L	U	1.0	U	1.0	I
BROMOFORM	10/30/90	0001	UG/L	U	2.	U	2.	I
	02/06/91	0001	UG/L	U	2.	U	2.	I
	05/04/91	0001	UG/L	U	2.	U	2.	I
	08/03/91	0001	UG/L	U	2.	U	2.	I
	12/15/91	0001	UG/L	U	1.0	U	1.0	I
	03/21/92	0001	UG/L	U	2.0	U	2.0	I
	03/21/92	3001	UG/L	U	2.0	U	2.0	I
	06/18/92	0001	UG/L	U	2.0	U	2.0	I
	06/18/92	A001	% RECOVERY		81.		NA	I *
	06/18/92	B001	% RECOVERY		82.		NA	I *
	09/17/92	0001	UG/L	U	2.0	U	2.0	I
	09/17/92	1001	UG/L	U	2.0	U	2.0	I
BROMOMETHANE	05/04/91	0001	UG/L	U	1.2	U	1.2	I
	08/03/91	0001	UG/L	U	1.2	U	1.2	I
	12/15/91	0001	UG/L	U	2.0		NA	I
BUTYL BENZYL PHTHALATE	10/30/90	0001	UG/L	U	10.	U	10.	I
CALCIUM, TOTAL	10/30/90	0001	UG/L		157000.		NA	I *
	02/06/91	0001	UG/L		171000.		NA	I *
	05/04/91	0001	UG/L		168000.		NA	I *
	08/03/91	0001	MG/L		153.		NA	I *
	06/18/92	0001	UG/L		147000.	J	147000.00	I
	06/18/92	A001	% RECOVERY	*	78.0		NA	I *
	06/18/92	C001	%DIFFRENCE		2.6		NA	I *

PARAMETER VALUE INDICATOR (PVI): U - LESS THAN DETECTION LIMIT

GROUNDWATER QUALITY DATA BY LOCATION
SITE: TXT99 OU1 VALIDATED DATA
LOCATION: 0306
NORTH COORDINATE: 596672.67 FT
EAST COORDINATE: 1494951.74 FT
10/30/90 TO 09/18/92
REPORT DATE: 05/06/93

FORMATION OF COMPLETION: ALLUVIUM (AL)
HYDRAULIC FLOW RELATIONSHIP: DOWN GRADIENT (D)

PARAMETER NAME	LOG DATE	SAMPLE ID	UNITS OF MEASURE	PVI	LAB VALUE	PVI	VALIDATED VALUE	RUN TYPE
CALCIUM, TOTAL	09/17/92	0001	UG/L		162000.		162000.	I
	09/17/92	1001	UG/L		165000.		165000.	I
CARBON TETRACHLORIDE	10/30/90	0001	UG/L	U	1.2	U	1.2	I
	02/06/91	0001	UG/L	U	1.2	U	1.2	I
	05/04/91	0001	UG/L		1.3		1.3	I
	08/03/91	0001	UG/L	U	1.2	U	1.2	I
	12/15/91	0001	UG/L	U	1.0	U	1.0	I
	03/21/92	0001	UG/L	U	1.0	U	1.0	I
	03/21/92	3001	UG/L	U	1.0	U	1.0	I
	06/18/92	0001	UG/L	J	0.94	J	0.94	I
	06/18/92	A001	% RECOVERY		101.		NA	I *
	06/18/92	B001	% RECOVERY		90.		NA	I *
	09/17/92	0001	UG/L	U	1.0	U	1.0	I
	09/17/92	1001	UG/L	U	1.0	U	1.0	I
CHLORIDE	10/30/90	0001	MG/L		116.		NA	I *
	02/06/91	0001	MG/L		148.		NA	I *
	05/04/91	0001	MG/L		106.		NA	I *
	08/03/91	0001	MG/L		131.		NA	I *
	12/15/91	0001	MG/L		124.		124.	I
	12/15/91	1001	MG/L		127.		127.	I
	03/21/92	0001	MG/L		118.		118.	I
	06/18/92	0001	MG/L		110.		110.	I
	06/18/92	A001	% RECOVERY		97.1		NA	I *
	06/18/92	B001	% RECOVERY		95.2		NA	I *
	06/18/92	C001	%DIFFRENCE		0.32		NA	I *
	09/17/92	0001	MG/L		111.		111.	I
	09/17/92	1001	MG/L		111.		111.	I
CHLOROBENZENE	10/30/90	0001	UG/L	U	2.	U	2.	I
	02/06/91	0001	UG/L	U	2.	U	2.	I
	05/04/91	0001	UG/L	U	2.	U	2.	I
	08/03/91	0001	UG/L	U	2.	U	2.	I
	12/15/91	0001	UG/L	U	1.0	U	1.0	I
	03/21/92	0001	UG/L	U	1.0	U	1.0	I
	03/21/92	3001	UG/L	U	1.0	U	1.0	I
	06/18/92	0001	UG/L	U	1.0	UJ	1.00	I
	09/17/92	0001	UG/L	U	1.0	U	1.0	I
	09/17/92	1001	UG/L	U	1.0	U	1.0	I
CHLOROETHANE	05/04/91	0001	UG/L	U	5.2	U	5.2	I
	08/03/91	0001	UG/L	U	5.2	U	5.2	I
	12/15/91	0001	UG/L	U	2.0	UJ	2.0	I
CHLOROFORM	10/30/90	0001	UG/L	U	.5	U	.5	I
	02/06/91	0001	UG/L	U	.5	UJ	.5	I
	05/04/91	0001	UG/L	U	.5	U	.5	I
	08/03/91	0001	UG/L		.7	J	.7	I
	12/15/91	0001	UG/L	U	1.0	U	1.0	I
	03/21/92	0001	UG/L	U	0.50	U	0.50	I
	03/21/92	3001	UG/L		5.2	UJ	5.2	I
	06/18/92	0001	UG/L	U	0.50	UJ	0.50	I
	06/18/92	A001	% RECOVERY		94.		NA	I *
	06/18/92	B001	% RECOVERY		95.		NA	I *
	09/17/92	0001	UG/L	U	0.50	U	0.50	I

PARAMETER VALUE INDICATOR (PVI): U - LESS THAN DETECTION LIMIT

GROUNDWATER QUALITY DATA BY LOCATION
SITE: TXT99 OU1 VALIDATED DATA
LOCATION: 0306
NORTH COORDINATE: 596672.67 FT
EAST COORDINATE: 1494951.74 FT
10/30/90 TO 09/18/92
REPORT DATE: 05/06/93

FORMATION OF COMPLETION: ALLUVIUM (AL)
HYDRAULIC FLOW RELATIONSHIP: DOWN GRADIENT (D)

PARAMETER NAME	LOG DATE	SAMPLE ID	UNITS OF MEASURE	PVI	LAB VALUE	PVI	VALIDATED VALUE	RUN TYPE
CHLOROFORM	09/17/92	1001	UG/L	U	0.50	U	0.50	I
CHLOROMETHANE	05/04/91	0001	UG/L	U	.8	UJ	.8	I
	08/03/91	0001	UG/L	U	.8	UJ	.8	I
	12/15/91	0001	UG/L	U	2.0		NA	I
CHLOROTOLUENE	10/30/90	0001	UG/L	U	1.	U	1.	I
	02/06/91	0001	UG/L	U	1.	U	1.	I
	05/04/91	0001	UG/L	U	1.	U	1.	I
	08/03/91	0001	UG/L	U	1.	U	1.	I
CHRYSENE	10/30/90	0001	UG/L	U	10.	U	10.	I
DI-N-BUTYL PHTHALATE	10/30/90	0001	UG/L	U	10.	U	10.	I
DI-N-OCTYL PHTHALATE	10/30/90	0001	UG/L	U	10.	U	10.	I
DIBENZO(A,H)ANTHRACENE	10/30/90	0001	UG/L	U	10.	U	10.	I
DIBENZOFURAN	10/30/90	0001	UG/L	U	10.	U	10.	I
DIBROMOCHLOROMETHANE	10/30/90	0001	UG/L	U	.9	U	.9	I
	02/06/91	0001	UG/L	U	.9	U	.9	I
	05/04/91	0001	UG/L	U	.9	U	.9	I
	08/03/91	0001	UG/L	U	.9	U	.9	I
	12/15/91	0001	UG/L	U	1.0		NA	I
	03/21/92	0001	UG/L	U	0.90	U	0.90	I
	03/21/92	3001	UG/L	U	0.90	U	0.90	I
	06/18/92	0001	UG/L	U	0.90	UJ	0.90	I
	06/18/92	A001	% RECOVERY		106.		NA	I *
	06/18/92	B001	% RECOVERY		99.		NA	I *
	09/17/92	0001	UG/L	U	0.90	U	0.90	I
	09/17/92	1001	UG/L	U	0.90	U	0.90	I
DIBROMOMETHANE	10/30/90	0001	UG/L	U	2.	UJ	2.	I
	02/06/91	0001	UG/L	U	2.	UJ	2.	I
	05/04/91	0001	UG/L	U	2.	UJ	2.	I
	08/03/91	0001	UG/L	U	2.	UJ	2.	I
	12/15/91	0001	UG/L	U	1.0		NA	I
	03/21/92	0001	UG/L	U	2.0	U	2.0	I
	03/21/92	3001	UG/L	U	2.0	U	2.0	I
	06/18/92	0001	UG/L	B	2.6	UJ	2.6	I
	09/17/92	0001	UG/L	U	2.0	U	2.0	I
	09/17/92	1001	UG/L	U	2.0	U	2.0	I
DICHLORODIFLUOROMETHANE	05/04/91	0001	UG/L	U	1.8	U	1.8	I
	08/03/91	0001	UG/L	U	1.8	U	1.8	I
	12/15/91	0001	UG/L	U	2.0		NA	I
DICHLOROMETHANE-METHYLENE CHLORIDE	10/30/90	0001	UG/L	U	2.	UJ	2.	I
	02/06/91	0001	UG/L	U	2.	UJ	5.	I
	05/04/91	0001	UG/L	U	5.	UJ	5.	I
	08/03/91	0001	UG/L	U	5.	UJ	5.	I
	12/15/91	0001	UG/L	U	4.0	U	4.0	I
	03/21/92	0001	UG/L	U	4.0	U	4.0	I
	03/21/92	3001	UG/L		5.5		5.5	I

PARAMETER VALUE INDICATOR (PVI): U - LESS THAN DETECTION LIMIT

GROUNDWATER QUALITY DATA BY LOCATION
SITE: TXT99 OU1 VALIDATED DATA
LOCATION: 0306
NORTH COORDINATE: 596672.67 FT
EAST COORDINATE: 1494951.74 FT
10/30/90 TO 09/18/92
REPORT DATE: 05/06/93

FORMATION OF COMPLETION: ALLUVIUM (AL)
HYDRAULIC FLOW RELATIONSHIP: DOWN GRADIENT (D)

PARAMETER NAME	LOG DATE	SAMPLE ID	UNITS OF MEASURE	PVI	LAB VALUE	PVI	VALIDATED VALUE	RUN TYPE
DICHLOROMETHANE-METHYLENE CHLORIDE	06/18/92	0001	UG/L	U	4.0	U	4.0	I
	09/17/92	0001	UG/L	U	4.0	UJ	4.0	I
	09/17/92	1001	UG/L	U	4.0	UJ	4.0	I
DIETHYL PHTHALATE	10/30/90	0001	UG/L	U	10.	U	10.	I
DIMETHYL PHTHALATE	10/30/90	0001	UG/L	U	10.	U	10.	I
DISSOLVED OXYGEN	12/15/91	0001	MG/L		2.70		NA	I *
	03/21/92	0001	MG/L		1.53		NA	I *
	06/18/92	0001	MG/L		4.52		NA	I *
	09/17/92	0001	MG/L		3.16		NA	I *
ETHYLBENZENE	10/30/90	0001	UG/L	U	2.	U	2.	I
	02/06/91	0001	UG/L	U	2.	U	2.	I
	05/04/91	0001	UG/L	U	2.	U	2.	I
	08/03/91	0001	UG/L	U	2.	U	2.	I
	12/15/91	0001	UG/L	U	1.0	U	1.0	I
	03/21/92	0001	UG/L	U	1.0	UJ	1.0	I
	03/21/92	3001	UG/L	U	1.0	UJ	1.0	I
	06/18/92	0001	UG/L	U	1.0	U	1.0	I
	09/17/92	0001	UG/L	U	1.0	UJ	1.0	I
	09/17/92	1001	UG/L	U	1.0	U	1.0	I
FLUORANTHENE	10/30/90	0001	UG/L	U	10.	U	10.	I
FLUORENE	10/30/90	0001	UG/L	U	10.	U	10.	I
FLUROBENZENE	10/30/90	0001	% RECOVERY		101.		NA	I *
	02/06/91	0001	% RECOVERY		88.		NA	I *
	05/04/91	0001	% RECOVERY		106.		NA	I *
	08/03/91	0001	% RECOVERY		100.		NA	I *
HEXACHLOROBENZENE	10/30/90	0001	UG/L	U	10.	U	10.	I
HEXACHLOROBUTADIENE	10/30/90	0001	UG/L	U	10.	U	10.	I
HEXACHLOROCYCLOPENTADIENE	10/30/90	0001	UG/L	U	10.	U	10.	I
HEXACHLOROETHANE	10/30/90	0001	UG/L	U	10.	U	10.	I
INDENO(1,2,3-CD)PYRENE	10/30/90	0001	UG/L	U	10.	U	10.	I
IRON, TOTAL	10/30/90	0001	UG/L		299.		NA	I *
	02/06/91	0001	UG/L		173.		NA	I *
	05/04/91	0001	UG/L		223.		NA	I *
	08/03/91	0001	MG/L		.394		NA	I *
	06/18/92	0001	UG/L		299.		299.	I
	06/18/92	A001	% RECOVERY		91.5		NA	I *
	06/18/92	C001	%DIFFRENCE		2.9		NA	I *
	09/17/92	0001	UG/L		338.		338.	I
	09/17/92	1001	UG/L		410.		410.	I
ISOPHORONE	10/30/90	0001	UG/L	U	10.	UJ	10.	I
MAGNESIUM, TOTAL	10/30/90	0001	UG/L		47500.		NA	I *

PARAMETER VALUE INDICATOR (PVI): U - LESS THAN DETECTION LIMIT

GROUNDWATER QUALITY DATA BY LOCATION
SITE: TXT99 OU1 VALIDATED DATA
LOCATION: 0306
NORTH COORDINATE: 596672.67 FT
EAST COORDINATE: 1494951.74 FT
10/30/90 TO 09/18/92
REPORT DATE: 05/06/93

FORMATION OF COMPLETION: ALLUVIUM (AL)
HYDRAULIC FLOW RELATIONSHIP: DOWN GRADIENT (D)

PARAMETER NAME	LOG DATE	SAMPLE ID	UNITS OF MEASURE	PVI	LAB VALUE	PVI	VALIDATED VALUE	RUN TYPE
MAGNESIUM, TOTAL	02/06/91	0001	UG/L		49800.		NA	I *
	05/04/91	0001	UG/L		48600.		NA	I *
	08/03/91	0001	MG/L		45.6		NA	I *
	06/18/92	0001	UG/L		42000.	J	42000.00	I
	06/18/92	A001	% RECOVERY		88.4		NA	I *
	06/18/92	C001	%DIFFRENCE		2.4		NA	I *
	09/17/92	0001	UG/L		45900.		45900.	I
	09/17/92	1001	UG/L		46700.		46700.	I
MANGANESE, TOTAL	10/30/90	0001	UG/L		10.6		NA	I *
	02/06/91	0001	UG/L		13.7		NA	I *
	05/04/91	0001	UG/L		8.42		NA	I *
	08/03/91	0001	MG/L		.014		NA	I *
	06/18/92	0001	UG/L	B	6.5		6.5	I
	06/18/92	A001	% RECOVERY		95.7		NA	I *
	06/18/92	C001	%DIFFRENCE	NC	0.00		NA	I *
	09/17/92	0001	UG/L		11.7		11.7	I
	09/17/92	1001	UG/L		14.0		14.0	I
N-NITROSO-DI-N-PROPYLAMINE	10/30/90	0001	UG/L	U	10.	UJ	10.	I
	10/30/90	A001	% RECOVERY		45.		NA	I *
	10/30/90	B001	% RECOVERY		49.		NA	I *
N-NITROSODIPHENYLAMINE	10/30/90	0001	UG/L	U	10.	U	10.	I
NAPHTHALENE	10/30/90	0001	UG/L	U	10.	U	10.	I
NITRATE NITRITE	10/30/90	0001	MG/L		4.11		NA	I *
	02/06/91	0001	MG/L		4.56		NA	I *
	05/04/91	0001	MG/L		3.99		NA	I *
	08/03/91	0001	MG/L		3.85		NA	I *
	03/21/92	0001	MG/L		3.4		3.4	I
	06/18/92	0001	MG/L		3.4		3.4	I
	06/18/92	A001	% RECOVERY		86.3		NA	I *
	06/18/92	B001	% RECOVERY		88.5		NA	I *
	06/18/92	C001	%DIFFRENCE		2.3		NA	I *
	09/17/92	0001	MG/L		1.5		1.5	I
	09/17/92	1001	MG/L		1.6		1.6	I
NITROBENZENE	10/30/90	0001	UG/L	U	10.	UJ	10.	I
O-CHLOROFLUROBENZENE	10/30/90	0001	% RECOVERY		104.		NA	I *
	02/06/91	0001	% RECOVERY		79.		NA	I *
	05/04/91	0001	% RECOVERY		99.		NA	I *
	08/03/91	0001	% RECOVERY		89.		NA	I *
PENTACHLOROPHENOL	10/30/90	0001	UG/L	U	50.	U	50.	I
	10/30/90	A001	% RECOVERY		78.		NA	I *
	10/30/90	B001	% RECOVERY		90.		NA	I *
PH	12/15/91	0001	SU		7.01		NA	I *
	03/21/92	0001	SU		6.62		NA	I *
	06/18/92	0001	SU		7.42		NA	I *
	09/17/92	0001	SU		7.36		NA	I *
PHENANTHRENE	10/30/90	0001	UG/L	U	10.	U	10.	I

PARAMETER VALUE INDICATOR (PVI): U - LESS THAN DETECTION LIMIT

GROUNDWATER QUALITY DATA BY LOCATION
SITE: TXT99 OU1 VALIDATED DATA
LOCATION: 0306
NORTH COORDINATE: 596672.67 FT
EAST COORDINATE: 1494951.74 FT
10/30/90 TO 09/18/92
REPORT DATE: 05/06/93

FORMATION OF COMPLETION: ALLUVIUM (AL)
HYDRAULIC FLOW RELATIONSHIP: DOWN GRADIENT (D)

PARAMETER NAME	LOG DATE	SAMPLE ID	UNITS OF MEASURE	PVI	LAB VALUE	PVI	VALIDATED VALUE	RUN TYPE
PHENOL	10/30/90	0001	UG/L	U	10.	U	10.	I
	10/30/90	A001	% RECOVERY		23.		NA	I *
	10/30/90	B001	% RECOVERY		24.		NA	I *
POTASSIUM, TOTAL	10/30/90	0001	UG/L		3550.		NA	I *
	02/06/91	0001	UG/L		3920.		NA	I *
	05/04/91	0001	UG/L		3680.		NA	I *
	08/03/91	0001	MG/L		4.19		NA	I *
	06/18/92	0001	UG/L	B	3470.		3470.	I
	06/18/92	A001	% RECOVERY		106.		NA	I *
	06/18/92	C001	%DIFFRENCE	NC	0.00		NA	I *
	09/17/92	0001	UG/L		3760.		3760.	I
	09/17/92	1001	UG/L		3900.		3900.	I
PYRENE	10/30/90	0001	UG/L	U	10.	U	10.	I
	10/30/90	A001	% RECOVERY		88.		NA	I *
	10/30/90	B001	% RECOVERY		95.		NA	I *
REDOX POTENTIAL	12/15/91	0001	MVOLTS		-26		NA	I *
	03/21/92	0001	MVOLTS		-142.6		NA	I *
	06/18/92	0001	MVOLTS		-56.9		NA	I *
	09/17/92	0001	MVOLTS		-79.0		NA	I *
SODIUM, TOTAL	10/30/90	0001	UG/L		70000.		NA	I *
	02/06/91	0001	UG/L		78400.		NA	I *
	05/04/91	0001	UG/L		72000.		NA	I *
	08/03/91	0001	MG/L		87.4		NA	I *
	06/18/92	0001	UG/L		72900.	J	72900.00	I
	06/18/92	A001	% RECOVERY		79.8		NA	I *
	06/18/92	C001	%DIFFRENCE		1.9		NA	I *
	09/17/92	0001	UG/L		76200.		76200.	I
	09/17/92	1001	UG/L		77300.		77300.	I
SPECIFIC CONDUCTANCE	12/15/91	0001	UMHOS/CM		940		NA	I *
	03/21/92	0001	UMHOS/CM		910		NA	I *
	06/18/92	0001	UMHOS/CM		1005		NA	I *
	09/17/92	0001	UMHOS/CM		1030		NA	I *
SULFATE	10/30/90	0001	MG/L		169.		NA	I *
	02/06/91	0001	MG/L		158.		NA	I *
	05/04/91	0001	MG/L		177.		NA	I *
	08/03/91	0001	MG/L		107.		NA	I *
	12/15/91	0001	MG/L		99.3		99.3	I
	12/15/91	1001	MG/L		58.4		58.4	I
	03/21/92	0001	MG/L		86.2		86.2	I
	06/18/92	0001	MG/L		125.		125.	I
	06/18/92	A001	% RECOVERY		111.		NA	I *
	06/18/92	B001	% RECOVERY		109.		NA	I *
	06/18/92	C001	%DIFFRENCE		0.50		NA	I *
	09/17/92	0001	MG/L		126.		126.	I
	09/17/92	1001	MG/L		121.		121.	I
TEMPERATURE	12/15/91	0001	DEG C		12.0		NA	I *
	03/21/92	0001	DEG C		13.1		NA	I *
	06/18/92	0001	DEG C		14.5		NA	I *
	09/17/92	0001	DEG C		14.5		NA	I *

PARAMETER VALUE INDICATOR (PVI): U - LESS THAN DETECTION LIMIT

GROUNDWATER QUALITY DATA BY LOCATION
SITE: TXT99 OU1 VALIDATED DATA
LOCATION: 0306
NORTH COORDINATE: 596672.67 FT
EAST COORDINATE: 1494951.74 FT
10/30/90 TO 09/18/92
REPORT DATE: 05/06/93

FORMATION OF COMPLETION: ALLUVIUM (AL)
HYDRAULIC FLOW RELATIONSHIP: DOWN GRADIENT (D)

PARAMETER NAME	LOG DATE	SAMPLE ID	UNITS OF MEASURE	PVI	LAB VALUE	PVI	VALIDATED VALUE	RUN TYPE
TETRACHLOROETHENE	10/30/90	0001	UG/L		6.2	J	6.2	I
	02/06/91	0001	UG/L		6.7	J	6.7	I
	05/04/91	0001	UG/L		7.5		7.5	I
	08/03/91	0001	UG/L		5.6	J	5.6	I
	12/15/91	0001	UG/L		5.9		5.9	I
	03/21/92	0001	UG/L		3.4		3.4	I
	03/21/92	3001	UG/L	U	0.30	U	0.30	I
	06/18/92	0001	UG/L		4.5	J	4.5	I
	09/17/92	0001	UG/L		7.3		7.3	I
	09/17/92	1001	UG/L		8.4		8.4	I
TOLUENE	10/30/90	0001	UG/L	U	2.	U	2.	I
	02/06/91	0001	UG/L	U	2.	U	2.	I
	05/04/91	0001	UG/L	U	2.	U	2.	I
	08/03/91	0001	UG/L	U	2.	U	2.	I
	12/15/91	0001	UG/L	U	1.0	U	1.0	I
	03/21/92	0001	UG/L	U	2.0	UJ	2.0	I
	03/21/92	3001	UG/L	U	2.0	UJ	2.0	I
	06/18/92	0001	UG/L	U	2.0	U	2.0	I
	09/17/92	0001	UG/L	U	2.0	UJ	2.0	I
	09/17/92	1001	UG/L	U	2.0	U	2.0	I
TOTAL XYLENES	10/30/90	0001	UG/L	U	1.	U	1.	I
	02/06/91	0001	UG/L	U	1.	U	1.	I
	05/04/91	0001	UG/L	U	1.	U	1.	I
	08/03/91	0001	UG/L	U	1.	U	1.	I
	12/15/91	0001	UG/L	U	2.0		NA	I
	03/21/92	0001	UG/L	U	2.0	UJ	2.0	I
	03/21/92	3001	UG/L	U	2.0	UJ	2.0	I
	06/18/92	0001	UG/L	U	2.0	U	2.0	I
	09/17/92	0001	UG/L	U	2.0	U	2.0	I
	09/17/92	1001	UG/L	U	2.0	U	2.0	I
TRICHLOROETHENE	10/30/90	0001	UG/L		11.	J	11.	I
	02/06/91	0001	UG/L		16.	J	16.	I
	05/04/91	0001	UG/L		17.		17.	I
	08/03/91	0001	UG/L		8.5	J	8.5	I
	12/15/91	0001	UG/L		6.8		6.8	I
	03/21/92	0001	UG/L		4.6		4.6	I
	03/21/92	3001	UG/L	U	1.2	U	1.2	I
	06/18/92	0001	UG/L		8.5	J	8.5	I
	06/18/92	A001	% RECOVERY		87.		NA	I *
	06/18/92	B001	% RECOVERY		83.		NA	I *
	09/17/92	0001	UG/L		14.		14.	I
	09/17/92	1001	UG/L		16.		16.	I
TRICHLOROFLUOROMETHANE	10/30/90	0001	UG/L	U	2.	U	2.	I
	02/06/91	0001	UG/L	U	2.	U	2.	I
	05/04/91	0001	UG/L	U	2.	U	2.	I
	08/03/91	0001	UG/L	U	2.	U	2.	I
	12/15/91	0001	UG/L	U	2.0	U	2.0	I
	03/21/92	0001	UG/L	U	2.0	UJ	2.0	I
	03/21/92	3001	UG/L	U	2.0	UJ	2.0	I
	06/18/92	0001	UG/L	U	2.0	UJ	2.0	I
	09/17/92	0001	UG/L	U	2.0	U	2.0	I
	09/17/92	1001	UG/L	U	2.0	U	2.0	I

PARAMETER VALUE INDICATOR (PVI): U - LESS THAN DETECTION LIMIT

GROUNDWATER QUALITY DATA BY LOCATION
SITE: TXT99 OU1 VALIDATED DATA
LOCATION: 0306
NORTH COORDINATE: 596672.67 FT
EAST COORDINATE: 1494951.74 FT
10/30/90 TO 09/18/92
REPORT DATE: 05/06/93

FORMATION OF COMPLETION: ALLUVIUM (AL)
HYDRAULIC FLOW RELATIONSHIP: DOWN GRADIENT (D)

PARAMETER NAME	LOG DATE	SAMPLE ID	UNITS OF MEASURE	PVI	LAB VALUE	PVI	VALIDATED VALUE	RUN TYPE
TRIFLUOROTOLUENE	12/15/91	0001	% RECOVERY		102.		NA	I *
	03/21/92	0001	% RECOVERY		106.		NA	I *
	03/21/92	3001	% RECOVERY		109.		NA	I *
	06/18/92	0001	% RECOVERY		107.		NA	I *
	06/18/92	A001	% RECOVERY		101.		NA	I *
	06/18/92	B001	% RECOVERY		102.		NA	I *
	09/17/92	0001	% RECOVERY		110.		NA	I *
	09/17/92	1001	% RECOVERY		113.		NA	I *
TRITIUM	10/30/90	0001	PCI/L		9540.		NA	I *
	02/06/91	0001	PCI/ML		6.6		NA	I *
	08/03/91	0001	PCI/L		9290.		NA	I *
	12/15/91	0001	PCI/L		11300.		NA	I *
	03/21/92	0001	PCI/L		6600.		NA	I *
	06/18/92	0001	PCI/L		7600.		NA	I *
	06/18/92	A001	% RECOVERY		101.		NA	I *
	06/18/92	B001	% RECOVERY		103.		NA	I *
	09/17/92	0001	PCI/L		7230.		NA	I *
	09/17/92	1001	PCI/L		7270.		NA	I *
VINYL CHLORIDE	10/30/90	0001	UG/L	U	1.8	U	1.8	I
	02/06/91	0001	UG/L	U	1.8	U	1.8	I
	05/04/91	0001	UG/L	U	1.8	U	1.8	I
	08/03/91	0001	UG/L	U	1.8	U	1.8	I
	12/15/91	0001	UG/L	U	2.0	UJ	2.0	I
	03/21/92	0001	UG/L	U	1.8	UJ	1.8	I
	03/21/92	3001	UG/L	U	1.8	UJ	1.8	I
	06/18/92	0001	UG/L	U	1.8	U	1.8	I
	06/18/92	A001	% RECOVERY		86.		NA	I *
	06/18/92	B001	% RECOVERY		82.		NA	I *
	09/17/92	0001	UG/L	U	1.8	U	1.8	I
	09/17/92	1001	UG/L	U	1.8	U	1.8	I

PARAMETER VALUE INDICATOR (PVI): U - LESS THAN DETECTION LIMIT

GROUNDWATER QUALITY DATA BY LOCATION
SITE: TXT99 OU1 VALIDATED DATA
LOCATION: 0307
NORTH COORDINATE: 596849.18 FT
EAST COORDINATE: 1495024.87 FT
10/30/90 TO 09/18/92
REPORT DATE: 05/06/93

FORMATION OF COMPLETION: ALLUVIUM (AL)
HYDRAULIC FLOW RELATIONSHIP: DOWN GRADIENT (D)

PARAMETER NAME	LOG DATE	SAMPLE ID	UNITS OF MEASURE	PVI	LAB VALUE	PVI	VALIDATED VALUE	RUN TYPE
1,1,1,2-TETRACHLOROETHANE	10/31/90	0001	UG/L	U	1.	UJ	1.	I
	02/03/91	0001	UG/L	U	1.	UJ	1.	I
	05/07/91	0001	UG/L	U	.3	UJ	.3	I
	08/04/91	0001	UG/L	U	1.	UJ	1.	I
	12/15/91	0001	UG/L	U	1.0	UJ	1.0	I
	12/16/91	2001	UG/L	U	1.0	UJ	1.0	I
	03/23/92	0001	UG/L	U	1.0	U	1.0	I
	06/21/92	0001	UG/L	U	1.0	U	1.0	I
	06/21/92	3001	UG/L	U	1.0		NA	I
	09/17/92	0001	UG/L	U	1.0	U	1.0	I
1,1,1-TRICHLOROETHANE	10/31/90	0001	UG/L		.5	J	.5	I
	02/03/91	0001	UG/L	U	.3	U	.3	I
	05/07/91	0001	UG/L	U	.3	U	.3	I
	05/07/91	A001	% RECOVERY		98.		NA	I *
	05/07/91	B001	% RECOVERY		96.		NA	I *
	08/04/91	0001	UG/L		.3	J	.3	I
	12/15/91	0001	UG/L	U	1.0	U	1.0	I
	12/16/91	2001	UG/L	U	1.0	U	1.0	I
	03/23/92	0001	UG/L	U	0.30	U	0.30	I
	06/21/92	0001	UG/L	U	0.30	U	0.30	I
	06/21/92	3001	UG/L	U	0.30	U	0.30	I
	09/17/92	0001	UG/L	U	0.30	U	0.30	I
1,1,2,2-TETRACHLOROETHANE	10/31/90	0001	UG/L	U	.3	U	.3	I
	02/03/91	0001	UG/L	U	.3	U	.3	I
	05/07/91	0001	UG/L	U	.3	U	.3	I
	08/04/91	0001	UG/L	U	.3	U	.3	I
	12/15/91	0001	UG/L	U	1.0	U	1.0	I
	12/16/91	2001	UG/L	U	1.0	U	1.0	I
	03/23/92	0001	UG/L	U	0.30	U	0.30	I
	06/21/92	0001	UG/L	U	0.30		NA	I
	06/21/92	3001	UG/L	U	0.30		NA	I
	09/17/92	0001	UG/L	U	0.30	U	0.30	I
1,1,2-TRICHLOROETHANE	10/31/90	0001	UG/L	U	.2	U	.2	I
	02/03/91	0001	UG/L	U	.2	U	.2	I
	05/07/91	0001	UG/L	U	.2	U	.2	I
	08/04/91	0001	UG/L	U	.2	U	.2	I
	12/15/91	0001	UG/L	U	1.0	UJ	1.0	I
	12/16/91	2001	UG/L	U	1.0	UJ	1.0	I
	03/23/92	0001	UG/L	U	0.20	UJ	0.20	I
	06/21/92	0001	UG/L	U	0.20	U	0.20	I
	06/21/92	3001	UG/L	U	0.20		NA	I
	09/17/92	0001	UG/L	U	0.20	U	0.20	I
1,1-DICHLOROETHANE	10/31/90	0001	UG/L	U	.7	U	.7	I
	02/03/91	0001	UG/L	U	.7	U	.7	I
	05/07/91	0001	UG/L	U	.7	U	.7	I
	08/04/91	0001	UG/L	U	.7	U	.7	I
	12/15/91	0001	UG/L	U	1.0	U	1.0	I
	12/16/91	2001	UG/L	U	1.0	U	1.0	I
	03/23/92	0001	UG/L	U	0.70	UJ	0.70	I
	06/21/92	0001	UG/L	U	0.70	U	0.70	I
	06/21/92	3001	UG/L	U	0.70		NA	I
	09/17/92	0001	UG/L	U	0.70	U	0.70	I

PARAMETER VALUE INDICATOR (PVI): U - LESS THAN DETECTION LIMIT

GROUNDWATER QUALITY DATA BY LOCATION
SITE: TXT99 OU1 VALIDATED DATA
LOCATION: 0307
NORTH COORDINATE: 596849.18 FT
EAST COORDINATE: 1495024.87 FT
10/30/90 TO 09/18/92
REPORT DATE: 05/06/93

FORMATION OF COMPLETION: ALLUVIUM (AL)
HYDRAULIC FLOW RELATIONSHIP: DOWN GRADIENT (D)

PARAMETER NAME	LOG DATE	SAMPLE ID	UNITS OF MEASURE	PVI	LAB VALUE	PVI	VALIDATED VALUE	RUN TYPE
1,1-DICHLOROETHENE	10/31/90	0001	UG/L	U	1.3	U	1.3	I
	02/03/91	0001	UG/L	U	1.3	U	1.3	I
	05/07/91	0001	UG/L	U	1.3	U	1.3	I
	05/07/91	A001	% RECOVERY		110.		NA	I *
	05/07/91	B001	% RECOVERY		110.		NA	I *
	08/04/91	0001	UG/L	U	1.3	U	1.3	I
	12/15/91	0001	UG/L	U	1.0	U	1.0	I
	12/16/91	2001	UG/L	U	1.0	U	1.0	I
	03/23/92	0001	UG/L	U	1.0	UJ	1.0	I
	06/21/92	0001	UG/L	U	1.0	UJ	1.0	I
	06/21/92	3001	UG/L	U	1.0	UJ	1.0	I
	09/17/92	0001	UG/L	U	1.0	UJ	1.0	I
1,2,-CIS-DICHLOROETHENE	03/23/92	0001	UG/L	J	0.56	J	0.56	I
	06/21/92	0001	UG/L	U	1.0	U	1.0	I
	06/21/92	3001	UG/L	U	1.0		NA	I
	09/17/92	0001	UG/L	U	1.0	U	1.0	I
1,2,3-TRICHLOROPROPANE	10/31/90	0001	UG/L	U	1.	UJ	1.	I
	02/03/91	0001	UG/L	U	1.	UJ	1.	I
	05/07/91	0001	UG/L	U	1.	UJ	1.	I
	08/04/91	0001	UG/L	U	1.	UJ	1.	I
	12/15/91	0001	UG/L	U	1.0	UJ	1.0	I
	12/16/91	2001	UG/L	U	1.0	UJ	1.0	I
	03/23/92	0001	UG/L	U	1.0	UJ	1.0	I
	06/21/92	0001	UG/L	U	1.0	U	1.0	I
	06/21/92	3001	UG/L	U	1.0	U	1.0	I
	09/17/92	0001	UG/L	U	1.0	UJ	1.0	I
1,2,4-TRICHLOROBENZENE	10/31/90	0001	UG/L	U	10.		NA	I *
	02/03/91	0001	UG/L	U	10.	U	10.	I
	05/07/91	0001	UG/L	U	10.	U	10.	I
	05/07/91	A001	% RECOVERY		48.		NA	I *
	05/07/91	B001	% RECOVERY		55.		NA	I *
	08/04/91	0001	UG/L	U	10.	UJ	10.	I
	08/04/91	0001	UG/L	U	10.	UJ	10.	R
	08/05/91	0001	UG/L	U	10.		NA	I *
	12/15/91	0001	UG/L	U	11.	U	11.	I
	03/23/92	0001	UG/L	U	11.	U	11.	I
	06/21/92	0001	UG/L	U	10.	U	10.	I
	09/17/92	0001	UG/L	U	10.	U	10.	I
1,2-DICHLOROBENZENE	10/31/90	0001	UG/L	U	1.5	U	1.5	I
	10/31/90	S001	UG/L	U	10.		NA	I *
	02/03/91	0001	UG/L	U	1.5	U	1.5	I
	02/03/91	S001	UG/L	U	10.	U	10.	I
	05/07/91	0001	UG/L	U	1.5	U	1.5	I
	05/07/91	0001	UG/L	U	10.	U	10.	I
	08/04/91	0001	UG/L	U	1.5	U	1.5	I
	08/04/91	0001	UG/L	U	10.	UJ	10.	I
	08/04/91	0001	UG/L	U	10.	UJ	10.	R
	08/05/91	0001	UG/L	U	10.		NA	I *
	12/15/91	0001	UG/L	U	11.	U	11.	I
	12/15/91	0001	UG/L	U	1.0	U	1.0	I
	12/16/91	2001	UG/L	U	1.0	U	1.0	I
	03/23/92	0001	UG/L	U	11.	U	11.	I

PARAMETER VALUE INDICATOR (PVI): U - LESS THAN DETECTION LIMIT

GROUNDWATER QUALITY DATA BY LOCATION
SITE: TXT99 OU1 VALIDATED DATA
LOCATION: 0307
NORTH COORDINATE: 596849.18 FT
EAST COORDINATE: 1495024.87 FT
10/30/90 TO 09/18/92
REPORT DATE: 05/06/93

FORMATION OF COMPLETION: ALLUVIUM (AL)
HYDRAULIC FLOW RELATIONSHIP: DOWN GRADIENT (D)

PARAMETER NAME	LOG DATE	SAMPLE ID	UNITS OF MEASURE	PVI	LAB VALUE	PVI	VALIDATED VALUE	RUN TYPE
1,2-DICHLOROBENZENE	03/23/92	0001	UG/L	U	1.5	UJ	1.5	I
	06/21/92	0001	UG/L	U	10.	U	10.	I
	06/21/92	0001	UG/L	U	1.5	UJ	1.5	I
	06/21/92	3001	UG/L	U	1.5	UJ	1.5	I
	09/17/92	0001	UG/L	U	10.	U	10.	I
	09/17/92	0001	UG/L	U	1.5	U	1.5	I
1,2-DICHLOROETHANE	10/31/90	0001	UG/L	U	.3	U	.3	I
	02/03/91	0001	UG/L	U	.3	U	.3	I
	05/07/91	0001	UG/L	U	.3	U	.3	I
	05/07/91	A001	% RECOVERY		84.		NA	I *
	05/07/91	B001	% RECOVERY		86.		NA	I *
	08/04/91	0001	UG/L	U	.3	U	.3	I
	12/15/91	0001	UG/L	U	1.0	UJ	1.0	I
	12/16/91	2001	UG/L	U	1.0	UJ	1.0	I
	03/23/92	0001	UG/L	U	0.30	U	0.30	I
	06/21/92	0001	UG/L	U	0.30	U	0.30	I
	06/21/92	3001	UG/L	U	0.30	U	0.30	I
	09/17/92	0001	UG/L	U	0.30	U	0.30	I
1,2-DICHLOROETHENE	02/03/91	0001	UG/L	U	1.	U	1.	I
	05/07/91	0001	UG/L	U	1.	U	1.	I
	08/04/91	0001	UG/L	U	1.	UJ	1.	I
1,2-DICHLOROETHENE-d4	03/23/92	0001	% RECOVERY		40.		NA	I *
	06/21/92	0001	% RECOVERY		62.		NA	I *
	09/17/92	0001	% RECOVERY		52.		NA	I *
1,2-DICHLOROPROPANE	10/31/90	0001	UG/L	U	.4	U	.4	I
	02/03/91	0001	UG/L	U	.4	U	.4	I
	05/07/91	0001	UG/L	U	.4	U	.4	I
	08/04/91	0001	UG/L	U	.4	U	.4	I
	12/15/91	0001	UG/L	U	1.0	U	1.0	I
	12/16/91	2001	UG/L	U	1.0	U	1.0	I
	03/23/92	0001	UG/L	U	0.40	UJ	0.40	I
	06/21/92	0001	UG/L	U	0.40	U	0.40	I
	06/21/92	3001	UG/L	U	0.40		NA	I
	09/17/92	0001	UG/L	U	0.40	U	0.40	I
1,2-TRANS-DICHLOROETHENE	10/31/90	0001	UG/L	U	1.	U	1.	I
	02/03/91	0001	UG/L	U	1.	U	1.	I
	05/07/91	0001	UG/L	U	1.	U	1.	I
	08/04/91	0001	UG/L	U	1.	U	1.	I
	12/15/91	0001	UG/L	U	1.0	U	1.0	I
	12/16/91	2001	UG/L	U	1.0	U	1.0	I
	03/23/92	0001	UG/L	U	1.0	UJ	1.0	I
	06/21/92	0001	UG/L	U	1.0	U	1.0	I
	06/21/92	3001	UG/L	U	1.0	U	1.0	I
	09/17/92	0001	UG/L	U	1.0	U	1.0	I
1,3-CIS-DICHLOROPROPENE	10/31/90	0001	UG/L	U	3.4	U	3.4	I
	02/03/91	0001	UG/L	U	3.4	U	3.4	I
	05/07/91	0001	UG/L	U	3.4	U	3.4	I
	08/04/91	0001	UG/L	U	3.4	U	3.4	I
	12/15/91	0001	UG/L	U	1.0	U	1.0	I
	12/16/91	2001	UG/L	U	1.0	U	1.0	I

PARAMETER VALUE INDICATOR (PVI): U - LESS THAN DETECTION LIMIT

GROUNDWATER QUALITY DATA BY LOCATION
SITE: TXT99 OU1 VALIDATED DATA
LOCATION: 0307
NORTH COORDINATE: 596849.18 FT
EAST COORDINATE: 1495024.87 FT
10/30/90 TO 09/18/92
REPORT DATE: 05/06/93

FORMATION OF COMPLETION: ALLUVIUM (AL)
HYDRAULIC FLOW RELATIONSHIP: DOWN GRADIENT (D)

PARAMETER NAME	LOG DATE	SAMPLE ID	UNITS OF MEASURE	PVI	LAB VALUE	PVI	VALIDATED VALUE	RUN TYPE
1,3-CIS-DICHLOROPROPENE	03/23/92	0001	UG/L	U	3.4	U	3.4	I
	06/21/92	0001	UG/L	U	3.4	U	3.4	I
	06/21/92	3001	UG/L	U	3.4	U	3.4	I
	09/17/92	0001	UG/L	U	3.4	U	3.4	I
1,3-DICHLOROBENZENE	10/31/90	0001	UG/L	U	3.2	U	3.2	I
	10/31/90	S001	UG/L	U	10.		NA	I *
	02/03/91	0001	UG/L	U	3.2	U	3.2	I
	02/03/91	S001	UG/L	U	10.	U	10.	I
	05/07/91	0001	UG/L	U	3.2	U	3.2	I
	05/07/91	0001	UG/L	U	10.	U	10.	I
	08/04/91	0001	UG/L	U	3.2	U	3.2	I
	08/04/91	0001	UG/L	U	10.	UJ	10.	I
	08/04/91	0001	UG/L	U	10.	UJ	10.	R
	08/05/91	0001	UG/L	U	10.		NA	I *
	12/15/91	0001	UG/L	U	11.	U	11.	I
	12/15/91	0001	UG/L	U	1.0	U	1.0	I
	12/16/91	2001	UG/L	U	1.0	U	1.0	I
	03/23/92	0001	UG/L	U	11.	U	11.	I
	03/23/92	0001	UG/L	U	3.2	UJ	3.2	I
	06/21/92	0001	UG/L	U	10.	U	10.	I
	06/21/92	0001	UG/L	U	3.2	UJ	3.2	I
	06/21/92	3001	UG/L	U	3.2		NA	I
	09/17/92	0001	UG/L	U	10.	U	10.	I
	09/17/92	0001	UG/L	U	3.2		NA	I *
1,3-TRANS-DICHLOROPROPENE	10/31/90	0001	UG/L	U	3.4	U	3.4	I
	02/03/91	0001	UG/L	U	3.4	U	3.4	I
	05/07/91	0001	UG/L	U	3.4	U	3.4	I
	08/04/91	0001	UG/L	U	3.4	U	3.4	I
	12/15/91	0001	UG/L	U	1.0	UJ	1.0	I
	12/16/91	2001	UG/L	U	1.0	UJ	1.0	I
	03/23/92	0001	UG/L	U	3.4	U	3.4	I
	06/21/92	0001	UG/L	U	3.4	U	3.4	I
	06/21/92	3001	UG/L	U	3.4	U	3.4	I
	09/17/92	0001	UG/L	U	3.4	U	3.4	I
1,4-DICHLOROBENZENE	10/31/90	0001	UG/L	U	2.4	U	2.4	I
	10/31/90	S001	UG/L	U	10.		NA	I *
	02/03/91	0001	UG/L	U	2.4	U	2.4	I
	02/03/91	S001	UG/L	U	10.	U	10.	I
	05/07/91	0001	UG/L	U	2.4	U	2.4	I
	05/07/91	0001	UG/L	U	10.	U	10.	I
	05/07/91	A001	% RECOVERY		65.		NA	I *
	05/07/91	A001	% RECOVERY		35.		NA	I *
	05/07/91	B001	% RECOVERY		60.		NA	I *
	05/07/91	B001	% RECOVERY		51.		NA	I *
	08/04/91	0001	UG/L	U	2.4	U	2.4	I
	08/04/91	0001	UG/L	U	10.	UJ	10.	I
	08/04/91	0001	UG/L	U	10.	UJ	10.	R
	08/05/91	0001	UG/L	U	10.		NA	I *
	12/15/91	0001	UG/L	U	11.	U	11.	I
	12/15/91	0001	UG/L	U	1.0	U	1.0	I
	12/16/91	2001	UG/L	U	1.0	U	1.0	I
	03/23/92	0001	UG/L	U	11.	U	11.	I
	03/23/92	0001	UG/L	U	2.4	UJ	2.4	I

PARAMETER VALUE INDICATOR (PVI): U - LESS THAN DETECTION LIMIT

GROUNDWATER QUALITY DATA BY LOCATION
SITE: TXT99 OU1 VALIDATED DATA
LOCATION: 0307
NORTH COORDINATE: 596849.18 FT
EAST COORDINATE: 1495024.87 FT
10/30/90 TO 09/18/92
REPORT DATE: 05/06/93

FORMATION OF COMPLETION: ALLUVIUM (AL)
HYDRAULIC FLOW RELATIONSHIP: DOWN GRADIENT (D)

PARAMETER NAME	LOG DATE	SAMPLE ID	UNITS OF MEASURE	PVI	LAB VALUE	PVI	VALIDATED VALUE	RUN TYPE
1,4-DICHLOROBENZENE	06/21/92	0001	UG/L	U	10.	U	10.	I
	06/21/92	0001	UG/L	U	2.4	UJ	2.4	I
	06/21/92	3001	UG/L	U	2.4	UJ	2.4	I
	09/17/92	0001	UG/L	U	10.	U	10.	I
	09/17/92	0001	UG/L	U	2.4	U	2.4	I
1-CHLOROHEXANE	10/31/90	0001	UG/L	U	1.	UJ	1.	I
	02/03/91	0001	UG/L	U	1.	UJ	1.	I
	05/07/91	0001	UG/L	U	1.	UJ	1.	I
	08/04/91	0001	UG/L	U	1.	UJ	1.	I
	03/23/92	0001	UG/L	U	1.0	U	1.0	I
	06/21/92	0001	UG/L	U	1.0		NA	I
	06/21/92	3001	UG/L	U	1.0		NA	I
	09/17/92	0001	UG/L	U	1.0	UJ	1.0	I
2,2'-OXYBIS (1-CHLOROPROPANE)	10/31/90	0001	UG/L	U	20.	UJ	20.	I
	10/31/90	0001	UG/L	U	10.		NA	I *
	02/03/91	0001	UG/L	U	20.	UJ	20.	I
	02/03/91	0001	UG/L	U	10.	U	10.	I
	05/07/91	0001	UG/L	U	20.	UJ	20.	I
	05/07/91	0001	UG/L	U	10.	UJ	10.	I
	08/04/91	0001	UG/L	U	20.	UJ	20.	I
	08/04/91	0001	UG/L	U	10.	UJ	10.	I
	08/04/91	0001	UG/L	U	10.	UJ	10.	R
	08/05/91	0001	UG/L	U	10.		NA	I *
	12/15/91	0001	UG/L	U	11.	U	11.	I
	03/23/92	0001	UG/L	U	11.	U	11.	I
	03/23/92	0001	UG/L	U	2.0	UJ	2.0	I
	06/21/92	0001	UG/L	U	10.	UJ	10.	I
	06/21/92	0001	UG/L	U	2.0		NA	I
	06/21/92	3001	UG/L	U	2.0		NA	I
	09/17/92	0001	UG/L	U	10.	U	10.	I
	09/17/92	0001	UG/L	U	2.0	UJ	2.0	I
2,4,5-TRICHLOROPHENOL	10/31/90	0001	UG/L	U	50.		NA	I *
	02/03/91	0001	UG/L	U	50.	U	50.	I
	05/07/91	0001	UG/L	U	50.	U	50.	I
	08/04/91	0001	UG/L	U	50.	U	50.	I
	08/04/91	0001	UG/L	U	50.	UJ	50.	R
	08/05/91	0001	UG/L	U	50.		NA	I *
	12/15/91	0001	UG/L	U	55.	U	55.	I
	03/23/92	0001	UG/L	U	28.	U	28.	I
	06/21/92	0001	UG/L	U	26.	U	26.	I
	09/17/92	0001	UG/L	U	26.	U	26.	I
2,4,6-TRIBROMOPHENOL	02/03/91	0001	% RECOVERY		42.		NA	I *
	08/04/91	0001	% RECOVERY		42.		NA	I *
	08/04/91	0001	% RECOVERY		59.		NA	R *
	08/05/91	0001	% RECOVERY		59.		NA	I *
	12/15/91	0001	% RECOVERY		45.		NA	I *
	03/23/92	0001	% RECOVERY		63.		NA	I *
	06/21/92	0001	% RECOVERY		93.		NA	I *
	09/17/92	0001	% RECOVERY		88.		NA	I *
2,4,6-TRICHLOROPHENOL	10/31/90	0001	UG/L	U	10.		NA	I *
	02/03/91	0001	UG/L	U	10.	U	10.	I

PARAMETER VALUE INDICATOR (PVI): U - LESS THAN DETECTION LIMIT

GROUNDWATER QUALITY DATA BY LOCATION
SITE: TXT99 OU1 VALIDATED DATA
LOCATION: 0307
NORTH COORDINATE: 596849.18 FT
EAST COORDINATE: 1495024.87 FT
10/30/90 TO 09/18/92
REPORT DATE: 05/06/93

FORMATION OF COMPLETION: ALLUVIUM (AL)
HYDRAULIC FLOW RELATIONSHIP: DOWN GRADIENT (D)

PARAMETER NAME	LOG DATE	SAMPLE ID	UNITS OF MEASURE	PVI	LAB VALUE	PVI	VALIDATED VALUE	RUN TYPE
2,4,6-TRICHLOROPHENOL	05/07/91	0001	UG/L	U	10.	U	10.	I
	08/04/91	0001	UG/L	U	10.	U	10.	I
	08/04/91	0001	UG/L	U	10.	UJ	10.	R
	08/05/91	0001	UG/L	U	10.		NA	I *
	12/15/91	0001	UG/L	U	11.	U	11.	I
	03/23/92	0001	UG/L	U	11.	U	11.	I
	06/21/92	0001	UG/L	U	10.	U	10.	I
	09/17/92	0001	UG/L	U	10.	U	10.	I
2,4-DICHLOROPHENOL	10/31/90	0001	UG/L	U	10.		NA	I *
	02/03/91	0001	UG/L	U	10.	U	10.	I
	05/07/91	0001	UG/L	U	10.	U	10.	I
	08/04/91	0001	UG/L	U	10.	U	10.	I
	08/04/91	0001	UG/L	U	10.	UJ	10.	R
	08/05/91	0001	UG/L	U	10.		NA	I *
	12/15/91	0001	UG/L	U	11.	U	11.	I
	03/23/92	0001	UG/L	U	11.	U	11.	I
	06/21/92	0001	UG/L	U	10.	U	10.	I
	09/17/92	0001	UG/L	U	10.	U	10.	I
2,4-DIMETHYLPHENOL	10/31/90	0001	UG/L	U	10.		NA	I *
	02/03/91	0001	UG/L	U	10.	U	10.	I
	05/07/91	0001	UG/L	U	10.	U	10.	I
	08/04/91	0001	UG/L	U	10.	UJ	10.	I
	08/04/91	0001	UG/L	U	10.	UJ	10.	R
	08/05/91	0001	UG/L	U	10.		NA	I *
	12/15/91	0001	UG/L	U	11.	U	11.	I
	03/23/92	0001	UG/L	U	11.	UJ	11.	I
	06/21/92	0001	UG/L	U	10.	U	10.	I
	09/17/92	0001	UG/L	U	10.	U	10.	I
2,4-DINITROPHENOL	10/31/90	0001	UG/L	U	50.		NA	I *
	02/03/91	0001	UG/L	U	50.	U	50.	I
	05/07/91	0001	UG/L	U	50.	UJ	50.	I
	08/04/91	0001	UG/L	U	50.	UJ	50.	I
	08/04/91	0001	UG/L	U	50.	UJ	50.	R
	08/05/91	0001	UG/L	U	50.		NA	I *
	12/15/91	0001	UG/L	U	55.	U	55.	I
	03/23/92	0001	UG/L	U	28.	U	28.	I
	06/21/92	0001	UG/L	U	26.	U	26.	I
	09/17/92	0001	UG/L	U	26.	UJ	26.	I
2,4-DINITROTOLUENE	10/31/90	0001	UG/L	U	10.		NA	I *
	02/03/91	0001	UG/L	U	10.	U	10.	I
	05/07/91	0001	UG/L	U	10.	U	10.	I
	05/07/91	A001	% RECOVERY		0.		NA	I *
	05/07/91	B001	% RECOVERY		104.		NA	I *
	08/04/91	0001	UG/L	U	10.	UJ	10.	I
	08/04/91	0001	UG/L	U	10.	UJ	10.	R
	08/05/91	0001	UG/L	U	10.		NA	I *
	12/15/91	0001	UG/L	U	11.	U	11.	I
	03/23/92	0001	UG/L	U	11.		NA	I *
	06/21/92	0001	UG/L	U	10.		NA	I *
	09/17/92	0001	UG/L	U	10.		NA	I *
2,6-DINITROTOLUENE	10/31/90	0001	UG/L	U	10.		NA	I *

PARAMETER VALUE INDICATOR (PVI): U - LESS THAN DETECTION LIMIT

GROUNDWATER QUALITY DATA BY LOCATION
SITE: TXT99 OU1 VALIDATED DATA
LOCATION: 0307
NORTH COORDINATE: 596849.18 FT
EAST COORDINATE: 1495024.87 FT
10/30/90 TO 09/18/92
REPORT DATE: 05/06/93

FORMATION OF COMPLETION: ALLUVIUM (AL)
HYDRAULIC FLOW RELATIONSHIP: DOWN GRADIENT (D)

PARAMETER NAME	LOG DATE	SAMPLE ID	UNITS OF MEASURE	PVI	LAB VALUE	PVI	VALIDATED VALUE	RUN TYPE
2,6-DINITROTOLUENE	02/03/91	0001	UG/L	U	10.	U	10.	I
	05/07/91	0001	UG/L	U	10.	U	10.	I
	08/04/91	0001	UG/L	U	10.	UJ	10.	I
	08/04/91	0001	UG/L	U	10.	UJ	10.	R
	08/05/91	0001	UG/L	U	10.		NA	I *
	12/15/91	0001	UG/L	U	11.	U	11.	I
	03/23/92	0001	UG/L	U	11.		NA	I *
	06/21/92	0001	UG/L	U	10.		NA	I *
	09/17/92	0001	UG/L	U	10.		NA	I *
2-CHLOROETHYLVINYLETHER	10/31/90	0001	UG/L	U	1.3	U	1.3	I
	02/03/91	0001	UG/L	U	1.3	U	1.3	I
	05/07/91	0001	UG/L	U	1.3	UJ	1.3	I
	08/04/91	0001	UG/L	U	1.3	U	1.3	I
	12/15/91	0001	UG/L	U	5.0		NA	I
	12/16/91	2001	UG/L	U	5.0		NA	I
	03/23/92	0001	UG/L	U	1.3	UJ	1.3	I
	06/21/92	0001	UG/L	U	1.3	UJ	1.3	I
	06/21/92	3001	UG/L	U	1.3		NA	I
	09/17/92	0001	UG/L	U	1.3	U	1.3	I
2-CHLORONAPHTHALENE	10/31/90	0001	UG/L	U	10.		NA	I *
	02/03/91	0001	UG/L	U	10.	U	10.	I
	05/07/91	0001	UG/L	U	10.	U	10.	I
	08/04/91	0001	UG/L	U	10.	UJ	10.	I
	08/04/91	0001	UG/L	U	10.	UJ	10.	R
	08/05/91	0001	UG/L	U	10.		NA	I *
	12/15/91	0001	UG/L	U	11.	U	11.	I
	03/23/92	0001	UG/L	U	11.	U	11.	I
	06/21/92	0001	UG/L	U	10.	U	10.	I
	09/17/92	0001	UG/L	U	10.	U	10.	I
2-CHLOROPHENOL	10/31/90	0001	UG/L	U	10.		NA	I *
	02/03/91	0001	UG/L	U	10.	U	10.	I
	05/07/91	0001	UG/L	U	10.	U	10.	I
	05/07/91	A001	% RECOVERY		78.		NA	I *
	05/07/91	B001	% RECOVERY		84.		NA	I *
	08/04/91	0001	UG/L	U	10.	U	10.	I
	08/04/91	0001	UG/L	U	10.	UJ	10.	R
	08/05/91	0001	UG/L	U	10.		NA	I *
	12/15/91	0001	UG/L	U	11.	U	11.	I
	03/23/92	0001	UG/L	U	11.	U	11.	I
	06/21/92	0001	UG/L	U	10.	U	10.	I
	09/17/92	0001	UG/L	U	10.	U	10.	I
2-CHLOROPHENOL-d4	03/23/92	0001	% RECOVERY		61.		NA	I *
	06/21/92	0001	% RECOVERY		69.		NA	I *
	09/17/92	0001	% RECOVERY		64.		NA	I *
2-CHLOROTOLUENE	12/15/91	0001	UG/L	U	1.0	UJ	1.0	I
	12/16/91	2001	UG/L	U	1.0	UJ	1.0	I
	03/23/92	0001	UG/L	U	1.0	U	1.0	I
	06/21/92	0001	UG/L	U	1.0		NA	I
	06/21/92	3001	UG/L	U	1.0		NA	I
	09/17/92	0001	UG/L	U	1.0	U	1.0	I
2-FLUOROBIPHENYL	02/03/91	0001	% RECOVERY		37.		NA	I *

PARAMETER VALUE INDICATOR (PVI): U - LESS THAN DETECTION LIMIT

GROUNDWATER QUALITY DATA BY LOCATION
SITE: TXT99 OU1 VALIDATED DATA
LOCATION: 0307
NORTH COORDINATE: 596849.18 FT
EAST COORDINATE: 1495024.87 FT
10/30/90 TO 09/18/92
REPORT DATE: 05/06/93

FORMATION OF COMPLETION: ALLUVIUM (AL)
HYDRAULIC FLOW RELATIONSHIP: DOWN GRADIENT (D)

PARAMETER NAME	LOG DATE	SAMPLE ID	UNITS OF MEASURE	PVI	LAB VALUE	PVI	VALIDATED VALUE	RUN TYPE
2-FLUOROBIPHENYL	08/04/91	0001	% RECOVERY	*	34.		NA	I *
	08/04/91	0001	% RECOVERY		80.		NA	R *
	08/05/91	0001	% RECOVERY		80.		NA	I *
	12/15/91	0001	% RECOVERY		58.		NA	I *
	03/23/92	0001	% RECOVERY		50.		NA	I *
	06/21/92	0001	% RECOVERY		68.		NA	I *
	09/17/92	0001	% RECOVERY		62.		NA	I *
2-FLUOROPHENOL	02/03/91	0001	% RECOVERY		26.		NA	I *
	08/04/91	0001	% RECOVERY		27.		NA	I *
	08/04/91	0001	% RECOVERY		65.		NA	R *
	08/05/91	0001	% RECOVERY		65.		NA	I *
	12/15/91	0001	% RECOVERY		50.		NA	I *
	03/23/92	0001	% RECOVERY		53.		NA	I *
	06/21/92	0001	% RECOVERY		63.		NA	I *
	09/17/92	0001	% RECOVERY		55.		NA	I *
2-METHYLNAPHTHALENE	10/31/90	0001	UG/L	U	10.		NA	I *
	02/03/91	0001	UG/L	U	10.	U	10.	I
	05/07/91	0001	UG/L	U	10.	U	10.	I
	08/04/91	0001	UG/L	U	10.	UJ	10.	I
	08/04/91	0001	UG/L	U	10.	UJ	10.	R
	08/05/91	0001	UG/L	U	10.		NA	I *
	12/15/91	0001	UG/L	U	11.	U	11.	I
	03/23/92	0001	UG/L	U	11.	U	11.	I
	06/21/92	0001	UG/L	U	10.	U	10.	I
	09/17/92	0001	UG/L	U	10.	U	10.	I
2-METHYLPHENOL	10/31/90	0001	UG/L	U	10.		NA	I *
	02/03/91	0001	UG/L	U	10.	U	10.	I
	05/07/91	0001	UG/L	U	10.	UJ	10.	I
	08/04/91	0001	UG/L	U	10.	U	10.	I
	08/04/91	0001	UG/L	U	10.	UJ	10.	R
	08/05/91	0001	UG/L	U	10.		NA	I *
	12/15/91	0001	UG/L	U	11.	U	11.	I
	03/23/92	0001	UG/L	U	11.	U	11.	I
	06/21/92	0001	UG/L	U	10.	U	10.	I
	09/17/92	0001	UG/L	U	10.	U	10.	I
2-NITROANILINE	10/31/90	0001	UG/L	U	50.		NA	I *
	02/03/91	0001	UG/L	U	50.	U	50.	I
	05/07/91	0001	UG/L	U	50.	U	50.	I
	08/04/91	0001	UG/L	U	50.	UJ	50.	I
	08/04/91	0001	UG/L	U	50.	UJ	50.	R
	08/05/91	0001	UG/L	U	50.		NA	I *
	12/15/91	0001	UG/L	U	55.	U	55.	I
	03/23/92	0001	UG/L	U	28.	U	28.	I
	06/21/92	0001	UG/L	U	26.	UJ	26.	I
	09/17/92	0001	UG/L	U	26.	U	26.	I
2-NITROPHENOL	10/31/90	0001	UG/L	U	10.		NA	I *
	02/03/91	0001	UG/L	U	10.	U	10.	I
	05/07/91	0001	UG/L	U	10.	U	10.	I
	08/04/91	0001	UG/L	U	10.	U	10.	I
	08/04/91	0001	UG/L	U	10.	UJ	10.	R
	08/05/91	0001	UG/L	U	10.		NA	I *

PARAMETER VALUE INDICATOR (PVI): U - LESS THAN DETECTION LIMIT

GROUNDWATER QUALITY DATA BY LOCATION
SITE: TXT99 OU1 VALIDATED DATA
LOCATION: 0307
NORTH COORDINATE: 596849.18 FT
EAST COORDINATE: 1495024.87 FT
10/30/90 TO 09/18/92
REPORT DATE: 05/06/93

FORMATION OF COMPLETION: ALLUVIUM (AL)
HYDRAULIC FLOW RELATIONSHIP: DOWN GRADIENT (D)

PARAMETER NAME	LOG DATE	SAMPLE ID	UNITS OF MEASURE	PVI	LAB VALUE	PVI	VALIDATED VALUE	RUN TYPE
2-NITROPHENOL	12/15/91	0001	UG/L	U	11.	U	11.	I
	03/23/92	0001	UG/L	U	11.	U	11.	I
	06/21/92	0001	UG/L	U	10.	U	10.	I
	09/17/92	0001	UG/L	U	10.	U	10.	I
3,3'-DICHLOROBENZIDINE	10/31/90	0001	UG/L	U	20.		NA	I *
	02/03/91	0001	UG/L	U	20.	U	20.	I
	05/07/91	0001	UG/L	U	20.	U	20.	I
	08/04/91	0001	UG/L	U	20.	UJ	20.	I
	08/04/91	0001	UG/L	U	20.	UJ	20.	R
	08/05/91	0001	UG/L	U	20.		NA	I *
	12/15/91	0001	UG/L	U	22.	U	22.	I
	03/23/92	0001	UG/L	U	11.	U	11.	I
	06/21/92	0001	UG/L	U	10.	U	10.	I
	09/17/92	0001	UG/L	U	10.	UJ	10.	I
3-NITROANILINE	10/31/90	0001	UG/L	U	50.		NA	I *
	02/03/91	0001	UG/L	U	50.	U	50.	I
	05/07/91	0001	UG/L	U	50.	UJ	50.	I
	08/04/91	0001	UG/L	U	50.	UJ	50.	I
	08/04/91	0001	UG/L	U	50.	UJ	50.	R
	08/05/91	0001	UG/L	U	50.		NA	I *
	12/15/91	0001	UG/L	U	55.	U	55.	I
	03/23/92	0001	UG/L	U	28.	U	28.	I
	06/21/92	0001	UG/L	U	26.	UJ	26.	I
	09/17/92	0001	UG/L	U	26.	U	26.	I
4,4'-DDD	10/31/90	0001	UG/L	U	.1		NA	I *
	02/03/91	0001	UG/L	U	.1	U	.1	I
	05/07/91	0001	UG/L	U	.1	U	.1	I
	08/04/91	0001	UG/L	U	.1	U	.1	I
	12/15/91	0001	UG/L	U	0.21	U	0.21	I
	03/23/92	0001	UG/L	U	0.11	U	0.11	I
	06/21/92	0001	UG/L	U	0.10	UJ	0.10	I
	09/17/92	0001	UG/L	U	0.10	UJ	0.10	I
4,4'-DDE	10/31/90	0001	UG/L	U	.1		NA	I *
	02/03/91	0001	UG/L	U	.1	U	.1	I
	05/07/91	0001	UG/L	U	.1	U	.1	I
	08/04/91	0001	UG/L	U	.04	U	.04	I
	12/15/91	0001	UG/L	U	0.21	UJ	0.21	I
	03/23/92	0001	UG/L	U	0.11	U	0.11	I
	06/21/92	0001	UG/L	U	0.10	UJ	0.10	I
	09/17/92	0001	UG/L	U	0.10	UJ	0.10	I
4,4'-DDT	10/31/90	0001	UG/L	U	.1		NA	I *
	02/03/91	0001	UG/L	U	.1	U	.1	I
	05/07/91	0001	UG/L	U	.1	U	.1	I
	05/07/91	A001	% RECOVERY		104.		NA	I *
	05/07/91	B001	% RECOVERY		146.		NA	I *
	08/04/91	0001	UG/L	U	.1	U	.1	I
	12/15/91	0001	UG/L	U	0.21	U	0.21	I
	03/23/92	0001	UG/L	U	0.11	U	0.11	I
	06/21/92	0001	UG/L	U	0.10	UJ	0.10	I
	09/17/92	0001	UG/L	U	0.10	UJ	0.10	I
4,6-DINITRO-O-CRESOL	10/31/90	0001	UG/L	U	50.		NA	I *

PARAMETER VALUE INDICATOR (PVI): U - LESS THAN DETECTION LIMIT

GROUNDWATER QUALITY DATA BY LOCATION
SITE: TXT99 OU1 VALIDATED DATA
LOCATION: 0307
NORTH COORDINATE: 596849.18 FT
EAST COORDINATE: 1495024.87 FT
10/30/90 TO 09/18/92
REPORT DATE: 05/06/93

FORMATION OF COMPLETION: ALLUVIUM (AL)
HYDRAULIC FLOW RELATIONSHIP: DOWN GRADIENT (D)

PARAMETER NAME	LOG DATE	SAMPLE ID	UNITS OF MEASURE	PVI	LAB VALUE	PVI	VALIDATED VALUE	RUN TYPE
4,6-DINITRO-O-CRESOL	02/03/91	0001	UG/L	U	50.	U	50.	I
	05/07/91	0001	UG/L	U	50.	U	50.	I
	08/04/91	0001	UG/L	U	50.	U	50.	I
	08/04/91	0001	UG/L	U	50.	UJ	50.	R
	08/05/91	0001	UG/L	U	50.		NA	I *
	12/15/91	0001	UG/L	U	55.	U	55.	I
	03/23/92	0001	UG/L	U	28.	U	28.	I
	06/21/92	0001	UG/L	U	26.	U	26.	I
	09/17/92	0001	UG/L	U	26.	UJ	26.	I
4-BROMOPHENYL-PHENYL ETHER	10/31/90	0001	UG/L	U	10.		NA	I *
	02/03/91	0001	UG/L	U	10.	U	10.	I
	05/07/91	0001	UG/L	U	10.	U	10.	I
	08/04/91	0001	UG/L	U	10.	UJ	10.	I
	08/04/91	0001	UG/L	U	10.	UJ	10.	R
	08/05/91	0001	UG/L	U	10.		NA	I *
	12/15/91	0001	UG/L	U	11.	U	11.	I
	03/23/92	0001	UG/L	U	11.	U	11.	I
	06/21/92	0001	UG/L	U	10.	U	10.	I
	09/17/92	0001	UG/L	U	10.	U	10.	I
4-CHLORO-3-METHYLPHENOL	10/31/90	0001	UG/L	U	10.		NA	I *
	02/03/91	0001	UG/L	U	10.	U	10.	I
	05/07/91	0001	UG/L	U	10.	U	10.	I
	05/07/91	A001	% RECOVERY		80.		NA	I *
	05/07/91	B001	% RECOVERY		86.		NA	I *
	08/04/91	0001	UG/L	U	10.	U	10.	I
	08/04/91	0001	UG/L	U	10.	UJ	10.	R
	08/05/91	0001	UG/L	U	10.		NA	I *
	12/15/91	0001	UG/L	U	11.	U	11.	I
	03/23/92	0001	UG/L	U	11.	U	11.	I
	06/21/92	0001	UG/L	U	10.	U	10.	I
	09/17/92	0001	UG/L	U	10.	U	10.	I
4-CHLOROANILINE	10/31/90	0001	UG/L	U	10.		NA	I *
	02/03/91	0001	UG/L	U	10.	U	10.	I
	05/07/91	0001	UG/L	U	10.	UJ	10.	I
	08/04/91	0001	UG/L	U	10.	UJ	10.	I
	08/04/91	0001	UG/L	U	10.	UJ	10.	R
	08/05/91	0001	UG/L	U	10.		NA	I *
	12/15/91	0001	UG/L	U	11.	U	11.	I
	03/23/92	0001	UG/L	U	11.	U	11.	I
	06/21/92	0001	UG/L	U	10.	U	10.	I
	09/17/92	0001	UG/L	U	10.	U	10.	I
4-CHLOROPHENYL-PHENYLETHER	10/31/90	0001	UG/L	U	10.		NA	I *
	02/03/91	0001	UG/L	U	10.	U	10.	I
	05/07/91	0001	UG/L	U	10.	U	10.	I
	08/04/91	0001	UG/L	U	10.	UJ	10.	I
	08/04/91	0001	UG/L	U	10.	UJ	10.	R
	08/05/91	0001	UG/L	U	10.		NA	I *
	12/15/91	0001	UG/L	U	11.	U	11.	I
	03/23/92	0001	UG/L	U	11.	U	11.	I
	06/21/92	0001	UG/L	U	10.	U	10.	I
	09/17/92	0001	UG/L	U	10.	U	10.	I
4-METHYLPHENOL	10/31/90	0001	UG/L	U	10.		NA	I *

PARAMETER VALUE INDICATOR (PVI): U - LESS THAN DETECTION LIMIT

GROUNDWATER QUALITY DATA BY LOCATION
SITE: TXT99 OU1 VALIDATED DATA
LOCATION: 0307
NORTH COORDINATE: 596849.18 FT
EAST COORDINATE: 1495024.87 FT
10/30/90 TO 09/18/92
REPORT DATE: 05/06/93

FORMATION OF COMPLETION: ALLUVIUM (AL)
HYDRAULIC FLOW RELATIONSHIP: DOWN GRADIENT (D)

PARAMETER NAME	LOG DATE	SAMPLE ID	UNITS OF MEASURE	PVI	LAB VALUE	PVI	VALIDATED VALUE	RUN TYPE
4-METHYLPHENOL	02/03/91	0001	UG/L	U	10.	U	10.	I
	05/07/91	0001	UG/L	U	10.	UJ	10.	I
	08/04/91	0001	UG/L	U	10.	U	10.	I
	08/04/91	0001	UG/L	U	10.	UJ	10.	R
	08/05/91	0001	UG/L	U	10.		NA	I *
	12/15/91	0001	UG/L	U	11.	U	11.	I
	03/23/92	0001	UG/L	U	11.	U	11.	I
	06/21/92	0001	UG/L	U	10.	U	10.	I
	09/17/92	0001	UG/L	U	10.	U	10.	I
4-NITROANILINE	10/31/90	0001	UG/L	U	50.		NA	I *
	02/03/91	0001	UG/L	U	50.	U	50.	I
	05/07/91	0001	UG/L	U	50.	U	50.	I
	08/04/91	0001	UG/L	U	50.	UJ	50.	I
	08/04/91	0001	UG/L	U	50.	UJ	50.	R
	08/05/91	0001	UG/L	U	50.		NA	I *
	12/15/91	0001	UG/L	U	55.	U	55.	I
	03/23/92	0001	UG/L	U	28.	U	28.	I
	06/21/92	0001	UG/L	U	26.	U	26.	I
	09/17/92	0001	UG/L	U	26.	UJ	26.	I
4-NITROPHENOL	10/31/90	0001	UG/L	U	50.		NA	I *
	02/03/91	0001	UG/L	U	50.	U	50.	I
	05/07/91	0001	UG/L	U	50.	U	50.	I
	05/07/91	A001	% RECOVERY		18.		NA	I *
	05/07/91	B001	% RECOVERY		29.		NA	I *
	08/04/91	0001	UG/L	U	50.	UJ	50.	I
	08/04/91	0001	UG/L	U	50.	UJ	50.	R
	08/05/91	0001	UG/L	U	50.		NA	I *
	12/15/91	0001	UG/L	U	55.	U	55.	I
	03/23/92	0001	UG/L	U	28.	UJ	28.	I
	06/21/92	0001	UG/L	U	26.	U	26.	I
	09/17/92	0001	UG/L	U	26.	UJ	26.	I
ACENAPHTHENE	10/31/90	0001	UG/L	U	10.		NA	I *
	02/03/91	0001	UG/L	U	10.	U	10.	I
	05/07/91	0001	UG/L	U	10.	U	10.	I
	05/07/91	A001	% RECOVERY		44.		NA	I *
	05/07/91	B001	% RECOVERY		71.		NA	I *
	08/04/91	0001	UG/L	U	10.	UJ	10.	I
	08/04/91	0001	UG/L	U	10.	UJ	10.	R
	08/05/91	0001	UG/L	U	10.		NA	I *
	12/15/91	0001	UG/L	U	11.	U	11.	I
	03/23/92	0001	UG/L	U	11.	U	11.	I
	06/21/92	0001	UG/L	U	10.	U	10.	I
	09/17/92	0001	UG/L	U	10.	U	10.	I
ACENAPHTHYLENE	10/31/90	0001	UG/L	U	10.		NA	I *
	02/03/91	0001	UG/L	U	10.	U	10.	I
	05/07/91	0001	UG/L	U	10.	U	10.	I
	08/04/91	0001	UG/L	U	10.	UJ	10.	I
	08/04/91	0001	UG/L	U	10.	UJ	10.	R
	08/05/91	0001	UG/L	U	10.		NA	I *
	12/15/91	0001	UG/L	U	11.	U	11.	I
	03/23/92	0001	UG/L	U	11.	U	11.	I
	06/21/92	0001	UG/L	U	10.	U	10.	I

PARAMETER VALUE INDICATOR (PVI): U - LESS THAN DETECTION LIMIT

GROUNDWATER QUALITY DATA BY LOCATION
SITE: TXT99 OU1 VALIDATED DATA
LOCATION: 0307
NORTH COORDINATE: 596849.18 FT
EAST COORDINATE: 1495024.87 FT
10/30/90 TO 09/18/92
REPORT DATE: 05/06/93

FORMATION OF COMPLETION: ALLUVIUM (AL)
HYDRAULIC FLOW RELATIONSHIP: DOWN GRADIENT (D)

PARAMETER NAME	LOG DATE	SAMPLE ID	UNITS OF MEASURE	PVI	LAB VALUE	PVI	VALIDATED VALUE	RUN TYPE
ACENAPHTHYLENE	09/17/92	0001	UG/L	U	10.	U	10.	I
ACTINIUM-227	02/03/91	0001	PCI/L	U	1.		NA	I *
	08/04/91	0001	PCI/L	U	1.		NA	I *
	12/15/91	0001	PCI/L	U	1.		NA	I *
	03/23/92	0001	PCI/L	U	15.		NA	I *
	06/21/92	0001	PCI/L	U	16.		NA	I *
	09/17/92	0001	PCI/L		.275		NA	I *
ALDRIN	10/31/90	0001	UG/L	U	.05		NA	I *
	02/03/91	0001	UG/L	U	.05	U	.05	I
	05/07/91	0001	UG/L	U	.05	U	.05	I
	05/07/91	A001	% RECOVERY		83.		NA	I *
	05/07/91	B001	% RECOVERY		78.		NA	I *
	08/04/91	0001	UG/L	U	.04	U	.04	I
	12/15/91	0001	UG/L	U	0.11	UJ	0.11	I
	03/23/92	0001	UG/L	U	0.056	U	0.056	I
	06/21/92	0001	UG/L	U	0.052	UJ	0.052	I
	09/17/92	0001	UG/L	J	0.050	U	0.050	I
ALKALINITY	12/15/91	0001	MG/L		378.5		NA	I *
	03/23/92	0001	MG/L		389		NA	I *
	06/21/92	0001	MG/L		400.5		NA	I *
	09/17/92	0001	MG/L		382.5		NA	I *
ALPHA CHLORDANE	10/31/90	0001	UG/L	U	.5		NA	I *
	02/03/91	0001	UG/L	U	.5	U	.5	I
	05/07/91	0001	UG/L	U	.5	U	.5	I
	08/04/91	0001	UG/L	U	.05	U	.05	I
	12/15/91	0001	UG/L	U	1.1	UJ	1.1	I
	03/23/92	0001	UG/L	U	0.056	U	0.056	I
	06/21/92	0001	UG/L	U	0.052	UJ	0.052	I
	09/17/92	0001	UG/L	U	0.050	UJ	0.050	I
ALPHA-BHC	10/31/90	0001	UG/L	U	.05		NA	I *
	02/03/91	0001	UG/L	U	.05	U	.05	I
	05/07/91	0001	UG/L	U	.05	U	.05	I
	08/04/91	0001	UG/L	U	.03	U	.03	I
	12/15/91	0001	UG/L	U	0.11	UJ	0.11	I
	03/23/92	0001	UG/L	U	0.056	U	0.056	I
	06/21/92	0001	UG/L	U	0.052	UJ	0.052	I
	09/17/92	0001	UG/L	U	0.050	UJ	0.050	I
ALUMINUM, TOTAL	10/31/90	0001	UG/L	B	80.8		NA	I *
	02/03/91	0001	UG/L	U	40.	U	40.	I
	05/07/91	0001	UG/L	B	106.	B	106.	I
	08/04/91	0001	UG/L		148.		148.	I
	12/15/91	0001	UG/L	U	200.	U	200.	I
	03/23/92	0001	UG/L	U	46.	U	46.	I
	06/21/92	0001	UG/L	U	17.0	U	17.0	I
	09/17/92	0001	UG/L	U	37.0	U	37.0	I
	09/17/92	A001	% RECOVERY		101.		NA	I *
	09/17/92	C001	%DIFFRENCE	NC	0.00		NA	I *
AMERICIUM-241	02/03/91	0001	PCI/L	U	30.		NA	I *
	02/03/91	C001	PCI/L	U	30.		NA	I *

PARAMETER VALUE INDICATOR (PVI): U - LESS THAN DETECTION LIMIT

GROUNDWATER QUALITY DATA BY LOCATION
SITE: TXT99 OU1 VALIDATED DATA
LOCATION: 0307
NORTH COORDINATE: 596849.18 FT
EAST COORDINATE: 1495024.87 FT
10/30/90 TO 09/18/92
REPORT DATE: 05/06/93

FORMATION OF COMPLETION: ALLUVIUM (AL)
HYDRAULIC FLOW RELATIONSHIP: DOWN GRADIENT (D)

PARAMETER NAME	LOG DATE	SAMPLE ID	UNITS OF MEASURE	PVI	LAB VALUE	PVI	VALIDATED VALUE	RUN TYPE
ANTHRACENE	10/31/90	0001	UG/L	U	10.		NA	I *
	02/03/91	0001	UG/L	U	10.	U	10.	I
	05/07/91	0001	UG/L	U	10.	U	10.	I
	08/04/91	0001	UG/L	U	10.	UJ	10.	I
	08/04/91	0001	UG/L	U	10.	UJ	10.	R
	08/05/91	0001	UG/L	U	10.		NA	I *
	12/15/91	0001	UG/L	U	11.	U	11.	I
	03/23/92	0001	UG/L	U	11.	U	11.	I
	06/21/92	0001	UG/L	U	10.	U	10.	I
	09/17/92	0001	UG/L	U	10.	U	10.	I
ANTIMONY, TOTAL	10/31/90	0001	UG/L	B	31.		NA	I *
	02/03/91	0001	UG/L	U	30.	U	30.	I
	05/07/91	0001	UG/L	B	41.8	B	41.8	I
	08/04/91	0001	UG/L		40.1		40.1	I
	12/15/91	0001	UG/L	U	60.0	UJ	60.0	I
	03/23/92	0001	UG/L	U	36.0	U	36.0	I
	06/21/92	0001	UG/L	U	2.0	U	2.0	I
	09/17/92	0001	UG/L	U	5.0	UJ	5.00	I
	09/17/92	A001	% RECOVERY		97.2		NA	I *
	09/17/92	C001	%DIFFRENCE	NC	0.00		NA	I *
ANTIMONY-124	02/03/91	0001	PCI/L	U	62.		NA	I *
	02/03/91	C001	PCI/L	U	26.		NA	I *
ANTIMONY-125	02/03/91	0001	PCI/L	U	75.		NA	I *
	02/03/91	C001	PCI/L	U	84.		NA	I *
AROCLOR-1016	10/31/90	0001	UG/L	U	.5		NA	I *
	02/03/91	0001	UG/L	U	.5	U	.5	I
	05/07/91	0001	UG/L	U	.5	U	.5	I
	08/04/91	0001	UG/L	U	1.	U	1.	I
	12/15/91	0001	UG/L	U	1.1	U	1.1	I
	03/23/92	0001	UG/L	U	1.1	U	1.1	I
	06/21/92	0001	UG/L	U	0.52	UJ	0.52	I
	09/17/92	0001	UG/L	U	0.50	UJ	0.50	I
AROCLOR-1221	10/31/90	0001	UG/L	U	.5		NA	I *
	02/03/91	0001	UG/L	U	.5	U	.5	I
	05/07/91	0001	UG/L	U	.5	U	.5	I
	08/04/91	0001	UG/L	U	1.	U	1.	I
	12/15/91	0001	UG/L	U	1.1	U	1.1	I
	03/23/92	0001	UG/L	U	2.2	U	2.2	I
	06/21/92	0001	UG/L	U	0.52	UJ	0.52	I
	09/17/92	0001	UG/L	U	0.50	UJ	0.50	I
AROCLOR-1232	10/31/90	0001	UG/L	U	.5		NA	I *
	02/03/91	0001	UG/L	U	.5	U	.5	I
	05/07/91	0001	UG/L	U	.5	U	.5	I
	08/04/91	0001	UG/L	U	1.	U	1.	I
	12/15/91	0001	UG/L	U	1.1	U	1.1	I
	03/23/92	0001	UG/L	U	1.1	U	1.1	I
	06/21/92	0001	UG/L	U	0.52	UJ	0.52	I
	09/17/92	0001	UG/L	U	0.50	UJ	0.50	I
AROCLOR-1242	10/31/90	0001	UG/L	U	.5		NA	I *

PARAMETER VALUE INDICATOR (PVI): U - LESS THAN DETECTION LIMIT

GROUNDWATER QUALITY DATA BY LOCATION
SITE: TXT99 OU1 VALIDATED DATA
LOCATION: 0307
NORTH COORDINATE: 596849.18 FT
EAST COORDINATE: 1495024.87 FT
10/30/90 TO 09/18/92
REPORT DATE: 05/06/93

FORMATION OF COMPLETION: ALLUVIUM (AL)
HYDRAULIC FLOW RELATIONSHIP: DOWN GRADIENT (D)

PARAMETER NAME	LOG DATE	SAMPLE ID	UNITS OF MEASURE	PVI	LAB VALUE	PVI	VALIDATED VALUE	RUN TYPE
AROCLOR-1242	02/03/91	0001	UG/L	U	.5	U	.5	I
	05/07/91	0001	UG/L	U	.5	U	.5	I
	08/04/91	0001	UG/L	U	1.	U	1.	I
	12/15/91	0001	UG/L	U	1.1	U	1.1	I
	03/23/92	0001	UG/L	U	1.1	U	1.1	I
	06/21/92	0001	UG/L	U	0.52	UJ	0.52	I
	09/17/92	0001	UG/L	U	0.50	UJ	0.50	I
AROCLOR-1248	10/31/90	0001	UG/L	U	.5		NA	I *
	02/03/91	0001	UG/L	U	.5	U	.5	I
	05/07/91	0001	UG/L	U	.5	U	.5	I
	08/04/91	0001	UG/L	U	1.	U	1.	I
	12/15/91	0001	UG/L	U	1.1	U	1.1	I
	03/23/92	0001	UG/L	U	1.1	U	1.1	I
	06/21/92	0001	UG/L	U	0.52	UJ	0.52	I
	09/17/92	0001	UG/L	U	0.50	UJ	0.50	I
AROCLOR-1254	10/31/90	0001	UG/L	U	1.		NA	I *
	02/03/91	0001	UG/L	U	1.	U	1.	I
	05/07/91	0001	UG/L	U	1.	U	1.	I
	08/04/91	0001	UG/L	U	1.	U	1.	I
	12/15/91	0001	UG/L	U	2.1	U	2.1	I
	03/23/92	0001	UG/L	U	1.1	U	1.1	I
	06/21/92	0001	UG/L	U	0.52	UJ	0.52	I
	09/17/92	0001	UG/L	U	0.50	UJ	0.50	I
AROCLOR-1260	10/31/90	0001	UG/L	U	1.		NA	I *
	02/03/91	0001	UG/L	U	1.	U	1.	I
	05/07/91	0001	UG/L	U	1.	U	1.	I
	08/04/91	0001	UG/L	U	1.	U	1.	I
	12/15/91	0001	UG/L	U	2.1	U	2.1	I
	03/23/92	0001	UG/L	U	1.1	U	1.1	I
	06/21/92	0001	UG/L	U	0.52	UJ	0.52	I
	09/17/92	0001	UG/L	U	0.50	UJ	0.50	I
ARSENIC, TOTAL	10/31/90	0001	UG/L	U	2.		NA	I *
	02/03/91	0001	UG/L	U	2.	U	2.	I
	05/07/91	0001	UG/L	U	2.	UJ	2.	I
	08/04/91	0001	UG/L		2.	UJ	2.	I
	12/15/91	0001	UG/L	U	10.0	U	10.0	I
	03/23/92	0001	UG/L	U	2.0	U	2.0	I
	06/21/92	0001	UG/L	U	2.0	J	2.00	I
	09/17/92	0001	UG/L	U	2.0	U	2.0	I
	09/17/92	A001	% RECOVERY		88.5		NA	I *
	09/17/92	C001	%DIFFRENCE	NC	0.00		NA	I *
BARIUM, TOTAL	10/31/90	0001	UG/L	B	153.		NA	I *
	02/03/91	0001	UG/L	B	144.	B	144.	I
	05/07/91	0001	UG/L	B	155.	B	155.	I
	08/04/91	0001	UG/L		161.		161.	I
	12/15/91	0001	UG/L	U	200.	U	200.	I
	03/23/92	0001	UG/L	B	136.		136.	I
	06/21/92	0001	UG/L	B	144.		144.	I
	09/17/92	0001	UG/L		148.		148.	I
	09/17/92	A001	% RECOVERY		99.4		NA	I *
	09/17/92	C001	%DIFFRENCE		2.4		NA	I *

PARAMETER VALUE INDICATOR (PVI): U - LESS THAN DETECTION LIMIT

GROUNDWATER QUALITY DATA BY LOCATION
SITE: TXT99 OU1 VALIDATED DATA
LOCATION: 0307
NORTH COORDINATE: 596849.18 FT
EAST COORDINATE: 1495024.87 FT
10/30/90 TO 09/18/92
REPORT DATE: 05/06/93

FORMATION OF COMPLETION: ALLUVIUM (AL)
HYDRAULIC FLOW RELATIONSHIP: DOWN GRADIENT (D)

PARAMETER NAME	LOG DATE	SAMPLE ID	UNITS OF MEASURE	PVI	LAB VALUE	PVI	VALIDATED VALUE	RUN TYPE
BARIUM-133	02/03/91	0001	PCI/L	U	18.		NA	I *
	02/03/91	C001	PCI/L	U	17.		NA	I *
BARIUM-140	02/03/91	0001	PCI/L	U	44.		NA	I *
	02/03/91	C001	PCI/L	U	44.		NA	I *
BENZENE	10/31/90	0001	UG/L	U	2.	U	2.	I
	02/03/91	0001	UG/L	U	2.	U	2.	I
	05/07/91	0001	UG/L	U	2.	U	2.	I
	05/07/91	A001	% RECOVERY		110.		NA	I *
	05/07/91	B001	% RECOVERY		100.		NA	I *
	08/04/91	0001	UG/L	U	2.	U	2.	I
	12/15/91	0001	UG/L	U	1.0	U	1.0	I
	12/16/91	2001	UG/L	U	1.0	U	1.0	I
	03/23/92	0001	UG/L	U	1.0	U	1.0	I
	06/21/92	0001	UG/L	U	1.0	UJ	1.0	I
	06/21/92	3001	UG/L	U	1.0	UJ	1.	I
	09/17/92	0001	UG/L	U	1.0	UJ	1.0	I
BENZO(A)ANTHRACENE	10/31/90	0001	UG/L	U	10.		NA	I *
	02/03/91	0001	UG/L	U	10.	U	10.	I
	05/07/91	0001	UG/L	U	10.	U	10.	I
	08/04/91	0001	UG/L	U	10.	UJ	10.	I
	08/04/91	0001	UG/L	U	10.	UJ	10.	R
	08/05/91	0001	UG/L	U	10.		NA	I *
	12/15/91	0001	UG/L	U	11.	U	11.	I
	03/23/92	0001	UG/L	U	11.	U	11.	I
	06/21/92	0001	UG/L	U	10.	U	10.	I
	09/17/92	0001	UG/L	U	10.	U	10.	I
BENZO(A)PYRENE	10/31/90	0001	UG/L	U	10.		NA	I *
	02/03/91	0001	UG/L	U	10.	U	10.	I
	05/07/91	0001	UG/L	U	10.	U	10.	I
	08/04/91	0001	UG/L	U	10.	UJ	10.	I
	08/04/91	0001	UG/L	U	10.	UJ	10.	R
	08/05/91	0001	UG/L	U	10.		NA	I *
	12/15/91	0001	UG/L	U	11.	U	11.	I
	03/23/92	0001	UG/L	U	11.	U	11.	I
	06/21/92	0001	UG/L	U	10.	U	10.	I
	09/17/92	0001	UG/L	U	10.	U	10.	I
BENZO(B)FLUORANTHENE	10/31/90	0001	UG/L	U	10.		NA	I *
	02/03/91	0001	UG/L	U	10.	U	10.	I
	05/07/91	0001	UG/L	U	10.	U	10.	I
	08/04/91	0001	UG/L	U	10.	UJ	10.	I
	08/04/91	0001	UG/L	U	10.	UJ	10.	R
	08/05/91	0001	UG/L	U	10.		NA	I *
	12/15/91	0001	UG/L	U	11.	U	11.	I
	03/23/92	0001	UG/L	U	11.	U	11.	I
	06/21/92	0001	UG/L	U	10.	U	10.	I
	09/17/92	0001	UG/L	U	10.	U	10.	I
BENZO(G,H,I)PERYLENE	10/31/90	0001	UG/L	U	10.		NA	I *
	02/03/91	0001	UG/L	U	10.	U	10.	I
	05/07/91	0001	UG/L	U	10.	U	10.	I
	08/04/91	0001	UG/L	U	10.	UJ	10.	I

PARAMETER VALUE INDICATOR (PVI): U - LESS THAN DETECTION LIMIT

GROUNDWATER QUALITY DATA BY LOCATION
SITE: TXT99 OU1 VALIDATED DATA
LOCATION: 0307
NORTH COORDINATE: 596849.18 FT
EAST COORDINATE: 1495024.87 FT
10/30/90 TO 09/18/92
REPORT DATE: 05/06/93

FORMATION OF COMPLETION: ALLUVIUM (AL)
HYDRAULIC FLOW RELATIONSHIP: DOWN GRADIENT (D)

PARAMETER NAME	LOG DATE	SAMPLE ID	UNITS OF MEASURE	PVI	LAB VALUE	PVI	VALIDATED VALUE	RUN TYPE
BENZO(G,H,I)PERYLENE	08/04/91	0001	UG/L	U	10.	UJ	10.	R
	08/05/91	0001	UG/L	U	10.		NA	I *
	12/15/91	0001	UG/L	U	11.	U	11.	I
	03/23/92	0001	UG/L	U	11.	U	11.	I
	06/21/92	0001	UG/L	U	10.	U	10.	I
	09/17/92	0001	UG/L	U	10.	U	10.	I
BENZO(K)FLUORANTHENE	10/31/90	0001	UG/L	U	10.		NA	I *
	02/03/91	0001	UG/L	U	10.	U	10.	I
	05/07/91	0001	UG/L	U	10.	U	10.	I
	08/04/91	0001	UG/L	U	10.	UJ	10.	I
	08/04/91	0001	UG/L	U	10.	UJ	10.	R
	08/05/91	0001	UG/L	U	10.		NA	I *
	12/15/91	0001	UG/L	U	11.	U	11.	I
	03/23/92	0001	UG/L	U	11.	U	11.	I
	06/21/92	0001	UG/L	U	10.	U	10.	I
	09/17/92	0001	UG/L	U	10.	U	10.	I
BENZOIC ACID	10/31/90	0001	UG/L	U	50.		NA	I *
	02/03/91	0001	UG/L	U	50.	U	50.	I
	05/07/91	0001	UG/L	U	50.	UJ	50.	I
	08/04/91	0001	UG/L	U	50.	UJ	50.	I
	08/04/91	0001	UG/L	U	50.	UJ	50.	R
	08/05/91	0001	UG/L	U	50.		NA	I *
	12/15/91	0001	UG/L	U	55.	U	55.	I
BENZYL ALCOHOL	10/31/90	0001	UG/L	U	10.		NA	I *
	02/03/91	0001	UG/L	U	10.	U	10.	I
	05/07/91	0001	UG/L	U	10.	UJ	10.	I
	08/04/91	0001	UG/L	U	10.	UJ	10.	I
	08/04/91	0001	UG/L	U	10.	UJ	10.	R
	08/05/91	0001	UG/L	U	10.		NA	I *
	12/15/91	0001	UG/L	U	11.	U	11.	I
BERYLLIUM	08/04/91	0001	UG/L	U	2.	U	2.	I
BERYLLIUM, TOTAL	10/31/90	0001	UG/L	U	2.		NA	I *
	02/03/91	0001	UG/L	U	1.	U	1.	I
	05/07/91	0001	UG/L	U	2.	U	2.	I
	12/15/91	0001	UG/L	U	5.0	U	5.0	I
	03/23/92	0001	UG/L	U	1.0	U	1.0	I
	06/21/92	0001	UG/L	U	1.0	U	1.0	I
	09/17/92	0001	UG/L	U	1.0	U	1.0	I
	09/17/92	A001	% RECOVERY		97.2		NA	I *
	09/17/92	C001	%DIFFRENCE	NC	0.00		NA	I *
BERYLLIUM-7	02/03/91	0001	PCI/L	U	88.		NA	I *
	02/03/91	C001	PCI/L	U	100.		NA	I *
BETA-BHC	10/31/90	0001	UG/L	U	.05		NA	I *
	02/03/91	0001	UG/L	U	.05	U	.05	I
	05/07/91	0001	UG/L	U	.05	U	.05	I
	08/04/91	0001	UG/L	U	.05	U	.05	I
	12/15/91	0001	UG/L	U	0.11	UJ	0.11	I
	03/23/92	0001	UG/L	JB	0.022	U	0.056	I
	06/21/92	0001	UG/L	U	0.052	UJ	0.052	I

PARAMETER VALUE INDICATOR (PVI): U - LESS THAN DETECTION LIMIT

GROUNDWATER QUALITY DATA BY LOCATION
SITE: TXT99 OU1 VALIDATED DATA
LOCATION: 0307
NORTH COORDINATE: 596849.18 FT
EAST COORDINATE: 1495024.87 FT
10/30/90 TO 09/18/92
REPORT DATE: 05/06/93

FORMATION OF COMPLETION: ALLUVIUM (AL)
HYDRAULIC FLOW RELATIONSHIP: DOWN GRADIENT (D)

PARAMETER NAME	LOG DATE	SAMPLE ID	UNITS OF MEASURE	PVI	LAB VALUE	PVI	VALIDATED VALUE	RUN TYPE
BETA-BHC	09/17/92	0001	UG/L	U	0.050	UJ	0.050	I
BIS(2-CHLOROETHOXY)METHANE	10/31/90	0001	UG/L	U	10.		NA	I *
	02/03/91	0001	UG/L	U	10.	U	10.	I
	05/07/91	0001	UG/L	U	10.	U	10.	I
	08/04/91	0001	UG/L	U	10.	UJ	10.	I
	08/04/91	0001	UG/L	U	10.	UJ	10.	R
	08/05/91	0001	UG/L	U	10.		NA	I *
	12/15/91	0001	UG/L	U	11.	U	11.	I
	03/23/92	0001	UG/L	U	11.	U	11.	I
	06/21/92	0001	UG/L	U	10.	U	10.	I
	09/17/92	0001	UG/L	U	10.	U	10.	I
BIS(2-CHLOROETHYL)ETHER	10/31/90	0001	UG/L	U	10.		NA	I *
	02/03/91	0001	UG/L	U	10.	U	10.	I
	05/07/91	0001	UG/L	U	10.	U	10.	I
	08/04/91	0001	UG/L	U	10.	UJ	10.	I
	08/04/91	0001	UG/L	U	10.	UJ	10.	R
	08/05/91	0001	UG/L	U	10.		NA	I *
	12/15/91	0001	UG/L	U	11.	U	11.	I
	03/23/92	0001	UG/L	U	11.	U	11.	I
	06/21/92	0001	UG/L	U	10.	U	10.	I
	09/17/92	0001	UG/L	U	10.	U	10.	I
BIS(2-ETHYLHEXYL)PHTHALATE	10/31/90	0001	UG/L	U	10.		NA	I *
	02/03/91	0001	UG/L	U	10.	U	10.	I
	05/07/91	0001	UG/L	U	10.	U	10.	I
	08/04/91	0001	UG/L	U	10.	UJ	10.	I
	08/04/91	0001	UG/L	B	16.	UJ	16.	R
	08/05/91	0001	UG/L	B	16.		NA	I *
	12/15/91	0001	UG/L	U	11.	U	11.	I
	03/23/92	0001	UG/L	JB	0.7	UJ	11.	I
	06/21/92	0001	UG/L	B	13.	UJ	13.	I
	09/17/92	0001	UG/L	JB	2.	UJ	10.	I
BISMUTH-207	09/17/92	0001	PCI/L	U	9.86		NA	I *
BISMUTH-210	10/31/90	0001	PCI/L	U	20.		NA	I *
	02/03/91	0001	PCI/L	U	1.		NA	I *
	08/04/91	0001	PCI/L	U	14.		NA	I *
	12/15/91	0001	PCI/L	U	12.		NA	I *
	03/23/92	0001	PCI/L	U	7.		NA	I *
	06/21/92	0001	PCI/L	U	7.		NA	I *
	09/17/92	0001	PCI/L	U	13.2		NA	I *
BROMOBENZENE	10/31/90	0001	UG/L	U	2.	UJ	2.	I
	02/03/91	0001	UG/L	U	2.	UJ	2.	I
	05/07/91	0001	UG/L	U	2.	UJ	2.	I
	08/04/91	0001	UG/L	U	2.	UJ	2.	I
	12/15/91	0001	UG/L	U	1.0	UJ	1.0	I
	12/16/91	2001	UG/L	U	1.0	UJ	1.0	I
	03/23/92	0001	UG/L	U	2.0	U	2.0	I
	06/21/92	0001	UG/L	U	2.0		NA	I
	06/21/92	3001	UG/L	U	2.0		NA	I
	09/17/92	0001	UG/L	U	2.0	U	2.0	I
BROMOCHLOROMETHANE	02/03/91	0001	% RECOVERY		105.		NA	I *

PARAMETER VALUE INDICATOR (PVI): U - LESS THAN DETECTION LIMIT

GROUNDWATER QUALITY DATA BY LOCATION
SITE: TXT99 OU1 VALIDATED DATA
LOCATION: 0307
NORTH COORDINATE: 596849.18 FT
EAST COORDINATE: 1495024.87 FT
10/30/90 TO 09/18/92
REPORT DATE: 05/06/93

FORMATION OF COMPLETION: ALLUVIUM (AL)
HYDRAULIC FLOW RELATIONSHIP: DOWN GRADIENT (D)

PARAMETER NAME	LOG DATE	SAMPLE ID	UNITS OF MEASURE	PVI	LAB VALUE	PVI	VALIDATED VALUE	RUN TYPE
BROMOCHLOROMETHANE	05/07/91	0001	% RECOVERY		86.		NA	I *
	05/07/91	A001	% RECOVERY		92.		NA	I *
	05/07/91	B001	% RECOVERY		92.		NA	I *
	08/04/91	0001	% RECOVERY		92.		NA	I *
	12/15/91	0001	% RECOVERY		87.		NA	I *
	12/16/91	2001	% RECOVERY		97.		NA	I *
	03/23/92	0001	% RECOVERY		107.		NA	I *
	06/21/92	0001	% RECOVERY		100.		NA	I *
	06/21/92	3001	% RECOVERY		96.		NA	I *
	09/17/92	0001	% RECOVERY		82.		NA	I *
BROMODICHLOROMETHANE	10/31/90	0001	UG/L	U	1.	U	1.	I
	02/03/91	0001	UG/L	U	1.	U	1.	I
	05/07/91	0001	UG/L	U	1.	U	1.	I
	05/07/91	A001	% RECOVERY		90.		NA	I *
	05/07/91	B001	% RECOVERY		90.		NA	I *
	08/04/91	0001	UG/L	U	1.	U	1.	I
	12/15/91	0001	UG/L	U	1.0	U	1.0	I
	12/16/91	2001	UG/L	U	1.0	U	1.0	I
	03/23/92	0001	UG/L	U	1.0	U	1.0	I
	06/21/92	0001	UG/L	U	1.0	U	1.0	I
	06/21/92	3001	UG/L	U	1.0	U	1.0	I
	09/17/92	0001	UG/L	U	1.0	U	1.0	I
BROMOFORM	10/31/90	0001	UG/L	U	2.	U	2.	I
	02/03/91	0001	UG/L	U	2.	U	2.	I
	05/07/91	0001	UG/L	U	2.	UJ	2.	I
	05/07/91	A001	% RECOVERY		80.		NA	I *
	05/07/91	B001	% RECOVERY		86.		NA	I *
	08/04/91	0001	UG/L	U	2.	U	2.	I
	12/15/91	0001	UG/L	U	1.0	U	1.0	I
	12/16/91	2001	UG/L	U	1.0	U	1.0	I
	03/23/92	0001	UG/L	U	2.0	U	2.0	I
	06/21/92	0001	UG/L	U	2.0	U	2.0	I
	06/21/92	3001	UG/L	U	2.0	UJ	2.0	I
	09/17/92	0001	UG/L	U	2.0	U	2.0	I
BROMOMETHANE	05/07/91	0001	UG/L	U	1.2	U	1.2	I
	08/04/91	0001	UG/L	U	1.2	U	1.2	I
	12/15/91	0001	UG/L	U	2.0		NA	I
	12/16/91	2001	UG/L	U	2.0		NA	I
BUTYL BENZYL PHTHALATE	10/31/90	0001	UG/L	U	10.		NA	I *
	02/03/91	0001	UG/L	U	10.	U	10.	I
	05/07/91	0001	UG/L	U	10.	U	10.	I
	08/04/91	0001	UG/L	U	10.	UJ	10.	I
	08/04/91	0001	UG/L	U	10.	UJ	10.	R
	08/05/91	0001	UG/L	U	10.		NA	I *
	12/15/91	0001	UG/L	U	11.	U	11.	I
	03/23/92	0001	UG/L	U	11.	U	11.	I
	06/21/92	0001	UG/L	U	10.	UJ	10.	I
	09/17/92	0001	UG/L	U	10.	UJ	10.	I
CADMIUM, TOTAL	10/31/90	0001	UG/L		7.4		NA	I *
	02/03/91	0001	UG/L	U	5.	U	5.	I
	05/07/91	0001	UG/L		10.3		10.3	I

PARAMETER VALUE INDICATOR (PVI): U - LESS THAN DETECTION LIMIT

GROUNDWATER QUALITY DATA BY LOCATION
SITE: TXT99 OU1 VALIDATED DATA
LOCATION: 0307
NORTH COORDINATE: 596849.18 FT
EAST COORDINATE: 1495024.87 FT
10/30/90 TO 09/18/92
REPORT DATE: 05/06/93

FORMATION OF COMPLETION: ALLUVIUM (AL)
HYDRAULIC FLOW RELATIONSHIP: DOWN GRADIENT (D)

PARAMETER NAME	LOG DATE	SAMPLE ID	UNITS OF MEASURE	PVI	LAB VALUE	PVI	VALIDATED VALUE	RUN TYPE
CADMIUM, TOTAL	08/04/91	0001	UG/L		8.1		8.1	I
	12/15/91	0001	UG/L	U	5.0	U	5.0	I
	03/23/92	0001	UG/L	U	4.0	U	4.0	I
	06/21/92	0001	UG/L	U	4.0	U	4.0	I
	09/17/92	0001	UG/L	U	3.0	U	3.0	I
	09/17/92	A001	% RECOVERY		94.4		NA	I *
	09/17/92	C001	%DIFFRENCE	NC	0.00		NA	I *
CALCIUM, TOTAL	10/31/90	0001	UG/L		151000.		NA	I *
	10/31/90	I001	UG/L		149000.		NA	I *
	02/03/91	0001	UG/L		154000.		154000.	I
	02/03/91	I001	UG/L		15400.		NA	I *
	05/07/91	0001	UG/L		151000.		NA	I *
	05/07/91	0001	UG/L		154000.		154000.	I
	05/07/91	C001	UG/L		151000.		NA	I *
	08/04/91	0001	MG/L		160.		NA	I *
	08/04/91	0001	UG/L		161000.		161000.	I
	12/15/91	0001	UG/L		152000.		152000.	I
	03/23/92	0001	UG/L		134000.	J	134000.00	I
	06/21/92	0001	UG/L		153000.		153000.	I
	09/17/92	0001	UG/L		154000.		154000.	I
	09/17/92	A001	% RECOVERY	*	86.4		NA	I *
	09/17/92	C001	%DIFFRENCE		2.6		NA	I *
CARBAZOLE	03/23/92	0001	UG/L	U	11.	U	11.	I
	06/21/92	0001	UG/L	U	10.	U	10.	I
	09/17/92	0001	UG/L	U	10.	UJ	10.	I
CARBON TETRACHLORIDE	10/31/90	0001	UG/L		1.8	J	1.8	I
	02/03/91	0001	UG/L		1.8	J	1.8	I
	05/07/91	0001	UG/L		1.8	J	1.8	I
	05/07/91	A001	% RECOVERY		81.		NA	I *
	05/07/91	B001	% RECOVERY		82.		NA	I *
	08/04/91	0001	UG/L		1.8	J	1.8	I
	12/15/91	0001	UG/L		2.1	J	2.1	I
	12/16/91	2001	UG/L	U	1.0	U	1.0	I
	03/23/92	0001	UG/L		1.4	J	1.4	I
	06/21/92	0001	UG/L		2.0		2.0	I
	06/21/92	3001	UG/L	U	1.0	UJ	1.0	I
	09/17/92	0001	UG/L		1.9		1.9	I
CERIUM-139	02/03/91	0001	PCI/L	U	10.		NA	I *
	02/03/91	C001	PCI/L	U	10.		NA	I *
CERIUM-141	02/03/91	0001	PCI/L	U	17.		NA	I *
	02/03/91	C001	PCI/L	U	18.		NA	I *
CERIUM-144	02/03/91	0001	PCI/L	U	79.		NA	I *
	02/03/91	C001	PCI/L	U	78.		NA	I *
CESIUM-134	02/03/91	0001	PCI/L	U	12.		NA	I *
	02/03/91	C001	PCI/L	U	12.		NA	I *
CESIUM-137	02/03/91	0001	PCI/L	U	10.		NA	I *
	02/03/91	C001	PCI/L	U	11.		NA	I *
	03/23/92	0001	PCI/L	U	3.		NA	I *

PARAMETER VALUE INDICATOR (PVI): U - LESS THAN DETECTION LIMIT

GROUNDWATER QUALITY DATA BY LOCATION
SITE: TXT99 OU1 VALIDATED DATA
LOCATION: 0307
NORTH COORDINATE: 596849.18 FT
EAST COORDINATE: 1495024.87 FT
10/30/90 TO 09/18/92
REPORT DATE: 05/06/93

FORMATION OF COMPLETION: ALLUVIUM (AL)
HYDRAULIC FLOW RELATIONSHIP: DOWN GRADIENT (D)

PARAMETER NAME	LOG DATE	SAMPLE ID	UNITS OF MEASURE	PVI	LAB VALUE	PVI	VALIDATED VALUE	RUN TYPE
CESIUM-137	06/21/92	0001	PCI/L	U	3.		NA	I *
	09/17/92	0001	PCI/L	U	12.		NA	I *
CHLORIDE	10/31/90	0001	MG/L		230.		NA	I *
	02/03/91	0001	MG/L		214.		NA	I *
	05/07/91	0001	MG/L		218.		NA	I *
	05/07/91	A001	% RECOVERY		98.8		NA	I *
	05/07/91	B001	% RECOVERY		97.1		NA	I *
	08/04/91	0001	MG/L		211.		NA	I *
	03/23/92	0001	MG/L		173.		173.	I
	06/21/92	0001	MG/L		171.		171.	I
	09/17/92	0001	MG/L		182.		182.	I
CHLOROBENZENE	10/31/90	0001	UG/L	U	2.	U	2.	I
	02/03/91	0001	UG/L	U	2.	U	2.	I
	05/07/91	0001	UG/L	U	2.	U	2.	I
	08/04/91	0001	UG/L	U	2.	U	2.	I
	12/15/91	0001	UG/L	U	1.0	U	1.0	I
	12/16/91	2001	UG/L	U	1.0	U	1.0	I
	03/23/92	0001	UG/L	U	1.0	UJ	1.0	I
	06/21/92	0001	UG/L	U	1.0	UJ	1.0	I
	06/21/92	3001	UG/L	U	1.0		NA	I
	09/17/92	0001	UG/L	U	1.0	U	1.0	I
CHLOROETHANE	05/07/91	0001	UG/L	U	5.2	U	5.2	I
	08/04/91	0001	UG/L	U	5.2	U	5.2	I
	12/15/91	0001	UG/L	U	2.0	UJ	2.0	I
	12/16/91	2001	UG/L	U	2.0	UJ	2.0	I
CHLOROFORM	10/31/90	0001	UG/L		1.2	UJ	1.2	I
	02/03/91	0001	UG/L		1.7	UJ	1.7	I
	05/07/91	0001	UG/L		1.	J	1.	I
	05/07/91	A001	% RECOVERY		81.		NA	I *
	05/07/91	B001	% RECOVERY		83.		NA	I *
	08/04/91	0001	UG/L		1.5	J	1.5	I
	12/15/91	0001	UG/L	U	1.0	U	1.0	I
	12/16/91	2001	UG/L	U	1.0	U	1.0	I
	03/23/92	0001	UG/L		1.0	J	1.0	I
	06/21/92	0001	UG/L		0.84		0.84	I
	06/21/92	3001	UG/L		5.4	J	5.4	I
	09/17/92	0001	UG/L		0.53	UJ	0.53	I
CHLOROMETHANE	05/07/91	0001	UG/L	U	.8	U	.8	I
	08/04/91	0001	UG/L	U	.8	UJ	.8	I
	12/15/91	0001	UG/L	U	2.0	UJ	2.0	I
	12/16/91	2001	UG/L	U	2.0	UJ	2.0	I
CHLOROTOLUENE	10/31/90	0001	UG/L	U	1.	U	1.	I
	02/03/91	0001	UG/L	U	1.	U	1.	I
	05/07/91	0001	UG/L	U	1.	U	1.	I
	08/04/91	0001	UG/L	U	1.	U	1.	I
CHROMIUM, TOTAL	10/31/90	0001	UG/L		32.2		NA	I *
	02/03/91	0001	UG/L	U	10.	U	10.	I
	05/07/91	0001	UG/L		27.8		27.8	I
	08/04/91	0001	UG/L		50.8		50.8	I

PARAMETER VALUE INDICATOR (PVI): U - LESS THAN DETECTION LIMIT

GROUNDWATER QUALITY DATA BY LOCATION
SITE: TXT99 OU1 VALIDATED DATA
LOCATION: 0307
NORTH COORDINATE: 596849.18 FT
EAST COORDINATE: 1495024.87 FT
10/30/90 TO 09/18/92
REPORT DATE: 05/06/93

FORMATION OF COMPLETION: ALLUVIUM (AL)
HYDRAULIC FLOW RELATIONSHIP: DOWN GRADIENT (D)

PARAMETER NAME	LOG DATE	SAMPLE ID	UNITS OF MEASURE	PVI	LAB VALUE	PVI	VALIDATED VALUE	RUN TYPE
CHROMIUM, TOTAL	12/15/91	0001	UG/L	U	10.0	U	10.0	I
	03/23/92	0001	UG/L	U	7.0	U	7.0	I
	06/21/92	0001	UG/L	U	8.0	U	8.0	I
	09/17/92	0001	UG/L	U	3.0	U	3.0	I
	09/17/92	A001	% RECOVERY		96.2		NA	I *
	09/17/92	C001	%DIFFRENCE	NC	0.00		NA	I *
CHROMIUM-51	02/03/91	0001	PCI/L	U	94.		NA	I *
	02/03/91	C001	PCI/L	U	95.		NA	I *
CHRYSENE	10/31/90	0001	UG/L	U	10.		NA	I *
	02/03/91	0001	UG/L	U	10.	U	10.	I
	05/07/91	0001	UG/L	U	10.	U	10.	I
	08/04/91	0001	UG/L	U	10.	UJ	10.	I
	08/04/91	0001	UG/L	U	10.	UJ	10.	R
	08/05/91	0001	UG/L	U	10.		NA	I *
	12/15/91	0001	UG/L	U	11.	U	11.	I
	03/23/92	0001	UG/L	U	11.	U	11.	I
	06/21/92	0001	UG/L	U	10.	U	10.	I
	09/17/92	0001	UG/L	U	10.	U	10.	I
COBALT, TOTAL	10/31/90	0001	UG/L	U	10.		NA	I *
	02/03/91	0001	UG/L	U	20.	U	20.	I
	05/07/91	0001	UG/L	U	10.	U	10.	I
	08/04/91	0001	UG/L	U	10.	U	10.	I
	12/15/91	0001	UG/L	U	50.0	U	50.0	I
	03/23/92	0001	UG/L	U	7.0	U	7.0	I
	06/21/92	0001	UG/L	U	6.0	U	6.0	I
	09/17/92	0001	UG/L	U	4.0	U	4.0	I
	09/17/92	A001	% RECOVERY		99.1		NA	I *
	09/17/92	C001	%DIFFRENCE	NC	0.00		NA	I *
COBALT-57	02/03/91	0001	PCI/L	U	10.		NA	I *
	02/03/91	C001	PCI/L	U	11.		NA	I *
COBALT-58	02/03/91	0001	PCI/L	U	13.		NA	I *
	02/03/91	C001	PCI/L	U	8.6		NA	I *
COBALT-60	02/03/91	0001	PCI/L	U	20.		NA	I *
	02/03/91	C001	PCI/L	U	22.		NA	I *
	09/17/92	0001	PCI/L	U	9.01		NA	I *
COPPER, TOTAL	10/31/90	0001	UG/L	B	15.4		NA	I *
	02/03/91	0001	UG/L	B	19.7	B	19.7	I
	05/07/91	0001	UG/L	B	13.5	B	13.5	I
	08/04/91	0001	UG/L		18.		18.	I
	12/15/91	0001	UG/L	U	25.0	UJ	25.0	I
	03/23/92	0001	UG/L	U	7.0	U	7.0	I
	06/21/92	0001	UG/L	U	5.0	U	5.0	I
	09/17/92	0001	UG/L	U	2.0	U	2.0	I
	09/17/92	A001	% RECOVERY		99.0		NA	I *
	09/17/92	C001	%DIFFRENCE	NC	0.00		NA	I *
DECACHLOROBIPHENYL	03/23/92	0001	% RECOVERY		85.		NA	I *
	03/23/92	0001	% RECOVERY		65.		NA	X1*
	06/21/92	0001	% RECOVERY	*	55.		NA	I *

PARAMETER VALUE INDICATOR (PVI): U - LESS THAN DETECTION LIMIT

GROUNDWATER QUALITY DATA BY LOCATION
SITE: TXT99 OU1 VALIDATED DATA
LOCATION: 0307
NORTH COORDINATE: 596849.18 FT
EAST COORDINATE: 1495024.87 FT
10/30/90 TO 09/18/92
REPORT DATE: 05/06/93

FORMATION OF COMPLETION: ALLUVIUM (AL)
HYDRAULIC FLOW RELATIONSHIP: DOWN GRADIENT (D)

PARAMETER NAME	LOG DATE	SAMPLE ID	UNITS OF MEASURE	PVI	LAB VALUE	PVI	VALIDATED VALUE	RUN TYPE
DECACHLOROBIPHENYL	06/21/92	0001	% RECOVERY	*	60.		NA	X1*
	09/17/92	0001	% RECOVERY		60.		NA	I *
	09/17/92	0001	% RECOVERY	*	55.		NA	X1*
DELTA-BHC	10/31/90	0001	UG/L	U	.05		NA	I *
	02/03/91	0001	UG/L	U	.05	U	.05	I
	05/07/91	0001	UG/L	U	.05	U	.05	I
	08/04/91	0001	UG/L	U	.05	U	.05	I
	12/15/91	0001	UG/L	U	0.11	UJ	0.11	I
	03/23/92	0001	UG/L	U	0.056	U	0.056	I
	06/21/92	0001	UG/L	U	0.052	UJ	0.052	I
	09/17/92	0001	UG/L	U	0.050	UJ	0.050	I
DI-N-BUTYL PHTHALATE	10/31/90	0001	UG/L	U	10.		NA	I *
	02/03/91	0001	UG/L	U	10.	U	10.	I
	05/07/91	0001	UG/L	U	10.	U	10.	I
	08/04/91	0001	UG/L	U	10.	UJ	10.	I
	08/04/91	0001	UG/L	U	10.	UJ	10.	R
	08/05/91	0001	UG/L	U	10.		NA	I *
	12/15/91	0001	UG/L	U	11.	U	11.	I
	03/23/92	0001	UG/L	JB	1.	UJ	11.	I
	06/21/92	0001	UG/L	JB	3.	UJ	10.	I
	09/17/92	0001	UG/L	JB	1.	UJ	10.	I
DI-N-OCTYL PHTHALATE	10/31/90	0001	UG/L	U	10.		NA	I *
	02/03/91	0001	UG/L	U	10.	U	10.	I
	05/07/91	0001	UG/L	U	10.	U	10.	I
	08/04/91	0001	UG/L	U	10.	UJ	10.	I
	08/04/91	0001	UG/L	U	10.	UJ	10.	R
	08/05/91	0001	UG/L	U	10.		NA	I *
	12/15/91	0001	UG/L	U	11.	U	11.	I
	03/23/92	0001	UG/L	U	11.	U	11.	I
	06/21/92	0001	UG/L	U	10.	U	10.	I
	09/17/92	0001	UG/L	U	10.	U	10.	I
DIBENZO(A,H)ANTHRACENE	10/31/90	0001	UG/L	U	10.		NA	I *
	02/03/91	0001	UG/L	U	10.	U	10.	I
	05/07/91	0001	UG/L	U	10.	U	10.	I
	08/04/91	0001	UG/L	U	10.	UJ	10.	I
	08/04/91	0001	UG/L	U	10.	UJ	10.	R
	08/05/91	0001	UG/L	U	10.		NA	I *
	12/15/91	0001	UG/L	U	11.	U	11.	I
	03/23/92	0001	UG/L	U	11.	U	11.	I
	06/21/92	0001	UG/L	U	10.	U	10.	I
	09/17/92	0001	UG/L	U	10.	U	10.	I
DIBENZOFURAN	10/31/90	0001	UG/L	U	10.		NA	I *
	02/03/91	0001	UG/L	U	10.	U	10.	I
	05/07/91	0001	UG/L	U	10.	U	10.	I
	08/04/91	0001	UG/L	U	10.	UJ	10.	I
	08/04/91	0001	UG/L	U	10.	UJ	10.	R
	08/05/91	0001	UG/L	U	10.		NA	I *
	12/15/91	0001	UG/L	U	11.	U	11.	I
	03/23/92	0001	UG/L	U	11.	U	11.	I
	06/21/92	0001	UG/L	U	10.	U	10.	I
	09/17/92	0001	UG/L	U	10.	U	10.	I

PARAMETER VALUE INDICATOR (PVI): U - LESS THAN DETECTION LIMIT

GROUNDWATER QUALITY DATA BY LOCATION
SITE: TXT99 OU1 VALIDATED DATA
LOCATION: 0307
NORTH COORDINATE: 596849.18 FT
EAST COORDINATE: 1495024.87 FT
10/30/90 TO 09/18/92
REPORT DATE: 05/06/93

FORMATION OF COMPLETION: ALLUVIUM (AL)
HYDRAULIC FLOW RELATIONSHIP: DOWN GRADIENT (D)

PARAMETER NAME	LOG DATE	SAMPLE ID	UNITS OF MEASURE	PVI	LAB VALUE	PVI	VALIDATED VALUE	RUN TYPE
DIBROMOCHLOROMETHANE	10/31/90	0001	UG/L	U	.9	U	.9	I
	02/03/91	0001	UG/L	U	.9	U	.9	I
	05/07/91	0001	UG/L	U	.9	U	.9	I
	05/07/91	A001	% RECOVERY		90.		NA	I *
	05/07/91	B001	% RECOVERY		95.		NA	I *
	08/04/91	0001	UG/L	U	.9	U	.9	I
	12/15/91	0001	UG/L	U	1.0		NA	I
	12/16/91	2001	UG/L	U	1.0		NA	I
	03/23/92	0001	UG/L	U	0.90	U	0.90	I
	06/21/92	0001	UG/L	U	0.90	UJ	0.90	I
	06/21/92	3001	UG/L	U	0.90	UJ	0.90	I
	09/17/92	0001	UG/L	U	0.90	U	0.90	I
DIBROMOMETHANE	10/31/90	0001	UG/L	U	2.	UJ	2.	I
	02/03/91	0001	UG/L	U	2.	UJ	2.	I
	05/07/91	0001	UG/L	U	2.	UJ	2.	I
	08/04/91	0001	UG/L	U	2.	UJ	2.	I
	12/15/91	0001	UG/L	U	1.0	UJ	1.0	I
	12/16/91	2001	UG/L	U	1.0	UJ	1.0	I
	03/23/92	0001	UG/L	U	2.0	U	2.0	I
	06/21/92	0001	UG/L	B	2.8	UJ	2.8	I
	06/21/92	3001	UG/L	B	6.0	UJ	6.0	I
	09/17/92	0001	UG/L	U	2.0	U	2.0	I
DIBUTYLCHLORENDATE	02/03/91	0001	% RECOVERY		104.		NA	I *
	08/04/91	0001	% RECOVERY	*	0.		NA	I *
	12/15/91	0001	% RECOVERY		133.		NA	I *
DICHLORODIFLUOROMETHANE	05/07/91	0001	UG/L	U	1.8	U	1.8	I
	08/04/91	0001	UG/L	U	1.8	U	1.8	I
	12/15/91	0001	UG/L	U	2.0		NA	I
	12/16/91	2001	UG/L	U	2.0		NA	I
DICHLOROMETHANE-METHYLENE CHLORIDE	10/31/90	0001	UG/L		9.7	J	9.7	I
	02/03/91	0001	UG/L	U	5.	UJ	5.	I
	05/07/91	0001	UG/L	U	5.	U	5.	I
	08/04/91	0001	UG/L	U	5.	UJ	5.	I
	12/15/91	0001	UG/L	U	4.0	U	4.0	I
	12/16/91	2001	UG/L	U	4.0	U	4.0	I
	03/23/92	0001	UG/L	U	4.0	UJ	4.0	I
	06/21/92	0001	UG/L	U	4.0	UJ	4.0	I
	06/21/92	3001	UG/L	U	4.0		NA	I
	09/17/92	0001	UG/L	U	4.0	UJ	4.0	I
DIELDRIN	10/31/90	0001	UG/L	U	.1		NA	I *
	02/03/91	0001	UG/L	U	.1	U	.1	I
	05/07/91	0001	UG/L	U	.1	U	.1	I
	05/07/91	A001	% RECOVERY		94.		NA	I *
	05/07/91	B001	% RECOVERY		100.		NA	I *
	08/04/91	0001	UG/L	U	.02	U	.02	I
	12/15/91	0001	UG/L	U	0.21	UJ	0.21	I
	03/23/92	0001	UG/L	U	0.11	U	0.11	I
	06/21/92	0001	UG/L	U	0.10	UJ	0.10	I
	09/17/92	0001	UG/L	U	0.10	UJ	0.10	I
DIETHYL PHTHALATE	10/31/90	0001	UG/L	U	10.		NA	I *

PARAMETER VALUE INDICATOR (PVI): U - LESS THAN DETECTION LIMIT

GROUNDWATER QUALITY DATA BY LOCATION
SITE: TXT99 OU1 VALIDATED DATA
LOCATION: 0307
NORTH COORDINATE: 596849.18 FT
EAST COORDINATE: 1495024.87 FT
10/30/90 TO 09/18/92
REPORT DATE: 05/06/93

FORMATION OF COMPLETION: ALLUVIUM (AL)
HYDRAULIC FLOW RELATIONSHIP: DOWN GRADIENT (D)

PARAMETER NAME	LOG DATE	SAMPLE ID	UNITS OF MEASURE	PVI	LAB VALUE	PVI	VALIDATED VALUE	RUN TYPE
DIETHYL PHTHALATE	02/03/91	0001	UG/L	U	10.	U	10.	I
	05/07/91	0001	UG/L	U	10.	U	10.	I
	08/04/91	0001	UG/L	U	10.	UJ	10.	I
	08/04/91	0001	UG/L	U	10.	UJ	10.	R
	08/05/91	0001	UG/L	U	10.		NA	I *
	12/15/91	0001	UG/L	U	11.	U	11.	I
	03/23/92	0001	UG/L	U	11.	U	11.	I
	06/21/92	0001	UG/L	U	10.	U	10.	I
	09/17/92	0001	UG/L	U	10.	U	10.	I
DIMETHYL PHTHALATE	10/31/90	0001	UG/L	U	10.		NA	I *
	02/03/91	0001	UG/L	U	10.	U	10.	I
	05/07/91	0001	UG/L	U	10.	U	10.	I
	08/04/91	0001	UG/L	U	10.	UJ	10.	I
	08/04/91	0001	UG/L	U	10.	UJ	10.	R
	08/05/91	0001	UG/L	U	10.		NA	I *
	12/15/91	0001	UG/L	U	11.	U	11.	I
	03/23/92	0001	UG/L	U	11.	U	11.	I
	06/21/92	0001	UG/L	U	10.	U	10.	I
	09/17/92	0001	UG/L	U	10.	U	10.	I
DISSOLVED OXYGEN	12/15/91	0001	MG/L		1.15		NA	I *
	03/23/92	0001	MG/L		.59		NA	I *
	06/21/92	0001	MG/L		.86		NA	I *
	09/17/92	0001	MG/L		2.05		NA	I *
ENDOSULFAN I(ALPHA)	10/31/90	0001	UG/L	U	.05		NA	I *
	02/03/91	0001	UG/L	U	.05	U	.05	I
	05/07/91	0001	UG/L	U	.05	U	.05	I
	08/04/91	0001	UG/L	U	.05	U	.05	I
	12/15/91	0001	UG/L	U	0.11	UJ	0.11	I
	03/23/92	0001	UG/L	U	0.056	U	0.056	I
	06/21/92	0001	UG/L	U	0.052	UJ	0.052	I
	09/17/92	0001	UG/L	U	0.050	UJ	0.050	I
ENDOSULFAN II(BETA)	10/31/90	0001	UG/L	U	.1		NA	I *
	02/03/91	0001	UG/L	U	.1	U	.1	I
	05/07/91	0001	UG/L	U	.1	U	.1	I
	08/04/91	0001	UG/L	U	.04	U	.04	I
	12/15/91	0001	UG/L	U	0.21	UJ	0.21	I
	03/23/92	0001	UG/L	U	0.11	U	0.11	I
	06/21/92	0001	UG/L	U	0.10	UJ	0.10	I
	09/17/92	0001	UG/L	U	0.10	UJ	0.10	I
ENDOSULFAN SULFATE	10/31/90	0001	UG/L	U	.1		NA	I *
	02/03/91	0001	UG/L	U	.1	U	.1	I
	05/07/91	0001	UG/L	U	.1	U	.1	I
	08/04/91	0001	UG/L	U	.1	U	.1	I
	12/15/91	0001	UG/L	U	0.21	U	0.21	I
	03/23/92	0001	UG/L	U	0.11	U	0.11	I
	06/21/92	0001	UG/L	U	0.10	UJ	0.10	I
	09/17/92	0001	UG/L	U	0.10	UJ	0.10	I
ENDRIN	10/31/90	0001	UG/L	U	.1		NA	I *
	02/03/91	0001	UG/L	U	.1	U	.1	I
	05/07/91	0001	UG/L	U	.1	U	.1	I

PARAMETER VALUE INDICATOR (PVI): U - LESS THAN DETECTION LIMIT

GROUNDWATER QUALITY DATA BY LOCATION
SITE: TXT99 OU1 VALIDATED DATA
LOCATION: 0307
NORTH COORDINATE: 596849.18 FT
EAST COORDINATE: 1495024.87 FT
10/30/90 TO 09/18/92
REPORT DATE: 05/06/93

FORMATION OF COMPLETION: ALLUVIUM (AL)
HYDRAULIC FLOW RELATIONSHIP: DOWN GRADIENT (D)

PARAMETER NAME	LOG DATE	SAMPLE ID	UNITS OF MEASURE	PVI	LAB VALUE	PVI	VALIDATED VALUE	RUN TYPE
ENDRIN	05/07/91	A001	% RECOVERY		77.		NA	I *
	05/07/91	B001	% RECOVERY		76.		NA	I *
	08/04/91	0001	UG/L	U	.06	U	.06	I
	12/15/91	0001	UG/L	U	0.21	UJ	0.21	I
	03/23/92	0001	UG/L	U	0.11	U	0.11	I
	06/21/92	0001	UG/L	U	0.10	UJ	0.10	I
	09/17/92	0001	UG/L	U	0.10	UJ	0.10	I
ENDRIN ALDEHYDE -	08/04/91	0001	UG/L	U	.1	U	.1	I
	03/23/92	0001	UG/L	U	0.11	U	0.11	I
	06/21/92	0001	UG/L	U	0.10	UJ	0.10	I
	09/17/92	0001	UG/L	U	0.10	UJ	0.10	I
ENDRIN KETONE	10/31/90	0001	UG/L	U	.1		NA	I *
	02/03/91	0001	UG/L	U	.1	U	.1	I
	05/07/91	0001	UG/L	U	.1	U	.1	I
	08/04/91	0001	UG/L	U	.1	U	.1	I
	12/15/91	0001	UG/L	U	0.21	U	0.21	I
	03/23/92	0001	UG/L	U	0.11	U	0.11	I
	06/21/92	0001	UG/L	U	0.10	UJ	0.10	I
	09/17/92	0001	UG/L	U	0.10	UJ	0.10	I
ETHYLBENZENE	10/31/90	0001	UG/L	U	2.	U	2.	I
	02/03/91	0001	UG/L	U	2.	U	2.	I
	05/07/91	0001	UG/L	U	2.	U	2.	I
	08/04/91	0001	UG/L	U	2.	U	2.	I
	12/15/91	0001	UG/L	U	1.0	U	1.0	I
	12/16/91	2001	UG/L	U	1.0	U	1.0	I
	03/23/92	0001	UG/L	U	1.0	UJ	1.0	I
	06/21/92	0001	UG/L	U	1.0	UJ	1.0	I
	06/21/92	3001	UG/L	U	1.0	UJ	1.0	I
	09/17/92	0001	UG/L	U	1.0	UJ	1.0	I
EUROPIUM-152	02/03/91	0001	PCI/L	U	110.		NA	I *
	02/03/91	C001	PCI/L	U	130.		NA	I *
EUROPIUM-154	02/03/91	0001	PCI/L	U	59.		NA	I *
	02/03/91	C001	PCI/L	U	39.		NA	I *
EUROPIUM-155	02/03/91	0001	PCI/L	U	30.		NA	I *
	02/03/91	C001	PCI/L	U	31.		NA	I *
FLUORANTHENE	10/31/90	0001	UG/L	U	10.		NA	I *
	02/03/91	0001	UG/L	U	10.	U	10.	I
	05/07/91	0001	UG/L	U	10.	U	10.	I
	08/04/91	0001	UG/L	U	10.	UJ	10.	I
	08/04/91	0001	UG/L	U	10.	UJ	10.	R
	08/05/91	0001	UG/L	U	10.		NA	I *
	12/15/91	0001	UG/L	U	11.	U	11.	I
	03/23/92	0001	UG/L	U	11.	U	11.	I
	06/21/92	0001	UG/L	U	10.	U	10.	I
	09/17/92	0001	UG/L	U	10.	U	10.	I
FLUORENE	10/31/90	0001	UG/L	U	10.		NA	I *
	02/03/91	0001	UG/L	U	10.	U	10.	I
	05/07/91	0001	UG/L	U	10.	U	10.	I

PARAMETER VALUE INDICATOR (PVI): U - LESS THAN DETECTION LIMIT

GROUNDWATER QUALITY DATA BY LOCATION
SITE: TXT99 OU1 VALIDATED DATA
LOCATION: 0307
NORTH COORDINATE: 596849.18 FT
EAST COORDINATE: 1495024.87 FT
10/30/90 TO 09/18/92
REPORT DATE: 05/06/93

FORMATION OF COMPLETION: ALLUVIUM (AL)
HYDRAULIC FLOW RELATIONSHIP: DOWN GRADIENT (D)

PARAMETER NAME	LOG DATE	SAMPLE ID	UNITS OF MEASURE	PVI	LAB VALUE	PVI	VALIDATED VALUE	RUN TYPE
FLUORENE	08/04/91	0001	UG/L	U	10.	UJ	10.	I
	08/04/91	0001	UG/L	U	10.	UJ	10.	R
	08/05/91	0001	UG/L	U	10.		NA	I *
	12/15/91	0001	UG/L	U	11.	U	11.	I
	03/23/92	0001	UG/L	U	11.	U	11.	I
	06/21/92	0001	UG/L	U	10.	U	10.	I
	09/17/92	0001	UG/L	U	10.	U	10.	I
FLUROBENZENE	02/03/91	0001	% RECOVERY		104.		NA	I *
	05/07/91	0001	% RECOVERY		94.		NA	I *
	05/07/91	A001	% RECOVERY		93.		NA	I *
	05/07/91	B001	% RECOVERY		89.		NA	I *
	08/04/91	0001	% RECOVERY		96.		NA	I *
GADOLINIUM-153	02/03/91	0001	PCI/L	U	27.		NA	I *
	02/03/91	C001	PCI/L	U	28.		NA	I *
GAMMA CHLORDANE	10/31/90	0001	UG/L	U	.5		NA	I *
	02/03/91	0001	UG/L	U	.5	U	.5	I
	05/07/91	0001	UG/L	U	.5	U	.5	I
	08/04/91	0001	UG/L	U	.05	U	.05	I
	12/15/91	0001	UG/L	U	1.1	UJ	1.1	I
	03/23/92	0001	UG/L	U	0.056	U	0.056	I
	06/21/92	0001	UG/L	U	0.052	UJ	0.052	I
	09/17/92	0001	UG/L	U	0.050	UJ	0.050	I
GAMMA-BHC (LINDANE)	10/31/90	0001	UG/L	U	.05		NA	I *
	02/03/91	0001	UG/L	U	.05	U	.05	I
	05/07/91	0001	UG/L	U	.05	U	.05	I
	05/07/91	A001	% RECOVERY		76.		NA	I *
	05/07/91	B001	% RECOVERY		74.		NA	I *
	08/04/91	0001	UG/L	U	.04	U	.04	I
	12/15/91	0001	UG/L	U	0.11	UJ	0.11	I
	03/23/92	0001	UG/L	U	0.056	U	0.056	I
	06/21/92	0001	UG/L	U	0.052	UJ	0.052	I
	09/17/92	0001	UG/L	U	0.050	UJ	0.050	I
HEPTACHLOR	10/31/90	0001	UG/L	U	.05		NA	I *
	02/03/91	0001	UG/L	U	.05	U	.05	I
	05/07/91	0001	UG/L	U	.05	U	.05	I
	05/07/91	A001	% RECOVERY		77.		NA	I *
	05/07/91	B001	% RECOVERY		77.		NA	I *
	08/04/91	0001	UG/L	U	.03	U	.03	I
	12/15/91	0001	UG/L	U	0.11	UJ	0.11	I
	03/23/92	0001	UG/L	U	0.056	U	0.056	I
	06/21/92	0001	UG/L	U	0.052	UJ	0.052	I
	09/17/92	0001	UG/L	U	0.050	UJ	0.050	I
HEPTACHLOR EPOXIDE	10/31/90	0001	UG/L	U	.05		NA	I *
	02/03/91	0001	UG/L	U	.05	U	.05	I
	05/07/91	0001	UG/L	U	.05	U	.05	I
	08/04/91	0001	UG/L	U	.05	U	.05	I
	12/15/91	0001	UG/L	U	0.11	UJ	0.11	I
	03/23/92	0001	UG/L	U	0.056	U	0.056	I
	06/21/92	0001	UG/L	U	0.052	UJ	0.052	I
	09/17/92	0001	UG/L	U	0.050	UJ	0.050	I

PARAMETER VALUE INDICATOR (PVI): U - LESS THAN DETECTION LIMIT

GROUNDWATER QUALITY DATA BY LOCATION
SITE: TXT99 OU1 VALIDATED DATA
LOCATION: 0307
NORTH COORDINATE: 596849.18 FT
EAST COORDINATE: 1495024.87 FT
10/30/90 TO 09/18/92
REPORT DATE: 05/06/93

FORMATION OF COMPLETION: ALLUVIUM (AL)
HYDRAULIC FLOW RELATIONSHIP: DOWN GRADIENT (D)

PARAMETER NAME	LOG DATE	SAMPLE ID	UNITS OF MEASURE	PVI	LAB VALUE	PVI	VALIDATED VALUE	RUN TYPE
HEXACHLOROBENZENE	10/31/90	0001	UG/L	U	10.		NA	I *
	02/03/91	0001	UG/L	U	10.	U	10.	I
	05/07/91	0001	UG/L	U	10.	U	10.	I
	08/04/91	0001	UG/L	U	10.	UJ	10.	I
	08/04/91	0001	UG/L	U	10.	UJ	10.	R
	08/05/91	0001	UG/L	U	10.		NA	I *
	12/15/91	0001	UG/L	U	11.	U	11.	I
	03/23/92	0001	UG/L	U	11.	U	11.	I
	06/21/92	0001	UG/L	U	10.	U	10.	I
	09/17/92	0001	UG/L	U	10.	U	10.	I
HEXACHLOROBUTADIENE	10/31/90	0001	UG/L	U	10.		NA	I *
	02/03/91	0001	UG/L	U	10.	U	10.	I
	05/07/91	0001	UG/L	U	10.	U	10.	I
	08/04/91	0001	UG/L	U	10.	UJ	10.	I
	08/04/91	0001	UG/L	U	10.	UJ	10.	R
	08/05/91	0001	UG/L	U	10.		NA	I *
	12/15/91	0001	UG/L	U	11.	U	11.	I
	03/23/92	0001	UG/L	U	11.	U	11.	I
	06/21/92	0001	UG/L	U	10.	UJ	10.	I
	09/17/92	0001	UG/L	U	10.	U	10.	I
HEXACHLOROCYCLOPENTADIENE	10/31/90	0001	UG/L	U	10.		NA	I *
	02/03/91	0001	UG/L	U	10.	UJ	10.	I
	05/07/91	0001	UG/L	U	10.	U	10.	I
	08/04/91	0001	UG/L	U	10.	UJ	10.	I
	08/04/91	0001	UG/L	U	10.	UJ	10.	R
	08/05/91	0001	UG/L	U	10.		NA	I *
	12/15/91	0001	UG/L	U	11.	UJ	11.	I
	03/23/92	0001	UG/L	U	11.	U	11.	I
	06/21/92	0001	UG/L	U	10.	UJ	10.	I
	09/17/92	0001	UG/L	U	10.	U	10.	I
HEXACHLOROETHANE	10/31/90	0001	UG/L	U	10.		NA	I *
	02/03/91	0001	UG/L	U	10.	U	10.	I
	05/07/91	0001	UG/L	U	10.	UJ	10.	I
	08/04/91	0001	UG/L	U	10.	UJ	10.	I
	08/04/91	0001	UG/L	U	10.	UJ	10.	R
	08/05/91	0001	UG/L	U	10.		NA	I *
	12/15/91	0001	UG/L	U	11.	U	11.	I
	03/23/92	0001	UG/L	U	11.	U	11.	I
	06/21/92	0001	UG/L	U	10.	U	10.	I
	09/17/92	0001	UG/L	U	10.	U	10.	I
INDENO(1,2,3-CD)PYRENE	10/31/90	0001	UG/L	U	10.		NA	I *
	02/03/91	0001	UG/L	U	10.	U	10.	I
	05/07/91	0001	UG/L	U	10.	U	10.	I
	08/04/91	0001	UG/L	U	10.	UJ	10.	I
	08/04/91	0001	UG/L	U	10.	UJ	10.	R
	08/05/91	0001	UG/L	U	10.		NA	I *
	12/15/91	0001	UG/L	U	11.	U	11.	I
	03/23/92	0001	UG/L	U	11.	U	11.	I
	06/21/92	0001	UG/L	U	10.	U	10.	I
	09/17/92	0001	UG/L	U	10.	U	10.	I
IODINE-131	02/03/91	0001	PCI/L	U	11.		NA	I *

PARAMETER VALUE INDICATOR (PVI): U - LESS THAN DETECTION LIMIT

GROUNDWATER QUALITY DATA BY LOCATION
SITE: TXT99 OU1 VALIDATED DATA
LOCATION: 0307
NORTH COORDINATE: 596849.18 FT
EAST COORDINATE: 1495024.87 FT
10/30/90 TO 09/18/92
REPORT DATE: 05/06/93

FORMATION OF COMPLETION: ALLUVIUM (AL)
HYDRAULIC FLOW RELATIONSHIP: DOWN GRADIENT (D)

PARAMETER NAME	LOG DATE	SAMPLE ID	UNITS OF MEASURE	PVI	LAB VALUE	PVI	VALIDATED VALUE	RUN TYPE
IODINE-131	02/03/91	C001	PCI/L	U	14.		NA	I *
IRIDIUM-192	02/03/91	0001	PCI/L	U	9.9		NA	I *
	02/03/91	C001	PCI/L	U	11.		NA	I *
IRON, TOTAL	10/31/90	0001	UG/L		249.		NA	I *
	10/31/90	I001	UG/L		298.		NA	I *
	02/03/91	0001	UG/L		169.		169.	I
	02/03/91	I001	UG/L		129.		NA	I *
	05/07/91	0001	UG/L		123.		NA	I *
	05/07/91	0001	UG/L		116.		116.	I
	05/07/91	A001	% RECOVERY		98.1		NA	I *
	05/07/91	C001	UG/L		122.		NA	I *
	08/04/91	0001	MG/L		.537		NA	I *
	08/04/91	0001	UG/L		598.		598.	I
	12/15/91	0001	UG/L		204.		204.	I
	03/23/92	0001	UG/L		163.		163.	I
	06/21/92	0001	UG/L		154.		154.	I
	09/17/92	0001	UG/L		186.		186.	I
	09/17/92	A001	% RECOVERY		97.8		NA	I *
	09/17/92	C001	%DIFFRENCE		6.1		NA	I *
IRON-59	02/03/91	0001	PCI/L	U	28.		NA	I *
	02/03/91	C001	PCI/L	U	41.		NA	I *
ISOPHORONE	10/31/90	0001	UG/L	U	10.		NA	I *
	02/03/91	0001	UG/L	U	10.	U	10.	I
	05/07/91	0001	UG/L	U	10.	U	10.	I
	08/04/91	0001	UG/L	U	10.	UJ	10.	I
	08/04/91	0001	UG/L	U	10.	UJ	10.	R
	08/05/91	0001	UG/L	U	10.		NA	I *
	12/15/91	0001	UG/L	U	11.	U	11.	I
	03/23/92	0001	UG/L	U	11.	U	11.	I
	06/21/92	0001	UG/L	U	10.	U	10.	I
	09/17/92	0001	UG/L	U	10.	U	10.	I
LANTHANUM-140	02/03/91	0001	PCI/L	U	20.		NA	I *
	02/03/91	C001	PCI/L	U	16.		NA	I *
LEAD, TOTAL	10/31/90	0001	UG/L	U	2.		NA	I *
	02/03/91	0001	UG/L	UJ	2.	UJ	2.	I
	05/07/91	0001	UG/L	U	2.	U	2.	I
	08/04/91	0001	UG/L	U	2.	U	2.	I
	12/15/91	0001	UG/L	U	3.0	J	3.0	I
	03/23/92	0001	UG/L	U	2.0	U	2.0	I
	06/21/92	0001	UG/L	U	2.0	UJ	2.00	I
	09/17/92	0001	UG/L	U	2.0	U	2.0	I
	09/17/92	A001	% RECOVERY		85.0		NA	I *
	09/17/92	C001	%DIFFRENCE	NC	0.00		NA	I *
MAGNESIUM, TOTAL	10/31/90	0001	UG/L		50300.		NA	I *
	10/31/90	I001	UG/L		49700.		NA	I *
	02/03/91	0001	UG/L		47700.		47700.	I
	02/03/91	I001	UG/L		51300.		NA	I *
	05/07/91	0001	UG/L		49800.		NA	I *
	05/07/91	0001	UG/L		49400.		49400.	I

PARAMETER VALUE INDICATOR (PVI): U - LESS THAN DETECTION LIMIT

GROUNDWATER QUALITY DATA BY LOCATION
SITE: TXT99 OU1 VALIDATED DATA
LOCATION: 0307
NORTH COORDINATE: 596849.18 FT
EAST COORDINATE: 1495024.87 FT
10/30/90 TO 09/18/92
REPORT DATE: 05/06/93

FORMATION OF COMPLETION: ALLUVIUM (AL)
HYDRAULIC FLOW RELATIONSHIP: DOWN GRADIENT (D)

PARAMETER NAME	LOG DATE	SAMPLE ID	UNITS OF MEASURE	PVI	LAB VALUE	PVI	VALIDATED VALUE	RUN TYPE
MAGNESIUM, TOTAL	05/07/91	C001	UG/L		50100.		NA	I *
	08/04/91	0001	MG/L		51.5		NA	I *
	08/04/91	0001	UG/L		51800.		51800.	I
	12/15/91	0001	UG/L		48800.		48800.	I
	03/23/92	0001	UG/L		44300.	J	44300.00	I
	06/21/92	0001	UG/L		47900.		47900.	I
	09/17/92	0001	UG/L		49100.		49100.	I
	09/17/92	A001	% RECOVERY		92.8		NA	I *
	09/17/92	C001	%DIFFRENCE		2.4		NA	I *
MANGANESE, TOTAL	10/31/90	0001	UG/L		78.4		NA	I *
	10/31/90	I001	UG/L		90.		NA	I *
	02/03/91	0001	UG/L		58.5		58.5	I
	02/03/91	I001	UG/L		57.8		NA	I *
	05/07/91	0001	UG/L		50.1		NA	I *
	05/07/91	0001	UG/L		49.9		49.9	I
	05/07/91	A001	% RECOVERY		97.5		NA	I *
	05/07/91	C001	UG/L		50.4		NA	I *
	08/04/91	0001	MG/L		.0549		NA	I *
	08/04/91	0001	UG/L		55.4		55.4	I
	12/15/91	0001	UG/L		50.9		50.9	I
	03/23/92	0001	UG/L		38.4		38.4	I
	06/21/92	0001	UG/L		40.2		40.2	I
	09/17/92	0001	UG/L		57.8		57.8	I
	09/17/92	A001	% RECOVERY		96.1		NA	I *
	09/17/92	C001	%DIFFRENCE		4.6		NA	I *
MANGANESE-54	02/03/91	0001	PCI/L	U	12.		NA	I *
	02/03/91	C001	PCI/L	U	15.		NA	I *
MERCURY, TOTAL	10/31/90	0001	UG/L	U	.2		NA	I *
	02/03/91	0001	UG/L	U	.2	U	.2	I
	05/07/91	0001	UG/L	U	.2	U	.2	I
	08/04/91	0001	UG/L	U	.2	U	.2	I
	12/15/91	0001	UG/L	U	0.20	U	0.20	I
	03/23/92	0001	UG/L	U	0.10	U	0.10	I
	06/21/92	0001	UG/L	U	0.10	UJ	0.10	I
	09/17/92	0001	UG/L	U	0.10	U	0.10	I
MERCURY-203	02/03/91	0001	PCI/L	U	11.		NA	I *
	02/03/91	C001	PCI/L	U	11.		NA	I *
METHOXYCHLOR	10/31/90	0001	UG/L	U	.5		NA	I *
	02/03/91	0001	UG/L	U	.5	U	.5	I
	05/07/91	0001	UG/L	U	.5	U	.5	I
	08/04/91	0001	UG/L	U	.5	U	.5	I
	12/15/91	0001	UG/L	U	1.1	UJ	1.1	I
	03/23/92	0001	UG/L	U	0.56	U	0.56	I
	06/21/92	0001	UG/L	U	0.52	UJ	0.52	I
	09/17/92	0001	UG/L	U	0.50	UJ	0.50	I
N-NITROSO-DI-N-PROPYLAMINE	10/31/90	0001	UG/L	U	10.		NA	I *
	02/03/91	0001	UG/L	U	10.	U	10.	I
	05/07/91	0001	UG/L	U	10.	U	10.	I
	05/07/91	A001	% RECOVERY		47.		NA	I *
	05/07/91	B001	% RECOVERY		65.		NA	I *

PARAMETER VALUE INDICATOR (PVI): U - LESS THAN DETECTION LIMIT

GROUNDWATER QUALITY DATA BY LOCATION
SITE: TXT99 OU1 VALIDATED DATA
LOCATION: 0307
NORTH COORDINATE: 596849.18 FT
EAST COORDINATE: 1495024.87 FT
10/30/90 TO 09/18/92
REPORT DATE: 05/06/93

FORMATION OF COMPLETION: ALLUVIUM (AL)
HYDRAULIC FLOW RELATIONSHIP: DOWN GRADIENT (D)

PARAMETER NAME	LOG DATE	SAMPLE ID	UNITS OF MEASURE	PVI	LAB VALUE	PVI	VALIDATED VALUE	RUN TYPE
N-NITROSO-DI-N-PROPYLAMINE	08/04/91	0001	UG/L	U	10.	UJ	10.	I
	08/04/91	0001	UG/L	U	10.	UJ	10.	R
	08/05/91	0001	UG/L	U	10.		NA	I *
	12/15/91	0001	UG/L	U	11.	U	11.	I
	03/23/92	0001	UG/L	U	11.	U	11.	I
	06/21/92	0001	UG/L	U	10.	U	10.	I
	09/17/92	0001	UG/L	U	10.	U	10.	I
N-NITROSODIPHENYLAMINE	10/31/90	0001	UG/L	U	10.		NA	I *
	02/03/91	0001	UG/L	U	10.	U	10.	I
	05/07/91	0001	UG/L	U	10.	U	10.	I
	08/04/91	0001	UG/L	U	10.	UJ	10.	I
	08/04/91	0001	UG/L	U	10.	UJ	10.	R
	08/05/91	0001	UG/L	U	10.		NA	I *
	12/15/91	0001	UG/L	U	11.	U	11.	I
	03/23/92	0001	UG/L	U	11.	U	11.	I
	06/21/92	0001	UG/L	U	10.	U	10.	I
	09/17/92	0001	UG/L	U	10.	UJ	10.	I
NAPHTHALENE	10/31/90	0001	UG/L	U	10.		NA	I *
	02/03/91	0001	UG/L	U	10.	U	10.	I
	05/07/91	0001	UG/L	U	10.	U	10.	I
	08/04/91	0001	UG/L	U	10.	UJ	10.	I
	08/04/91	0001	UG/L	U	10.	UJ	10.	R
	08/05/91	0001	UG/L	U	10.		NA	I *
	12/15/91	0001	UG/L	U	11.	U	11.	I
	03/23/92	0001	UG/L	U	11.	U	11.	I
	06/21/92	0001	UG/L	U	10.	U	10.	I
	09/17/92	0001	UG/L	U	10.	U	10.	I
NICKEL, TOTAL	10/31/90	0001	UG/L		49.3		NA	I *
	02/03/91	0001	UG/L	B	30.8	B	30.8	I
	05/07/91	0001	UG/L		57.3		57.3	I
	08/04/91	0001	UG/L		74.4		74.4	I
	12/15/91	0001	UG/L		42.7		42.7	I
	03/23/92	0001	UG/L	B	21.30		21.30	I
	06/21/92	0001	UG/L		45.5		45.5	I
	09/17/92	0001	UG/L		71.8		71.8	I
	09/17/92	A001	% RECOVERY		97.4		NA	I *
	09/17/92	C001	%DIFFRENCE		0.42		NA	I *
NIOBIUM-95	02/03/91	0001	PCI/L	U	14.		NA	I *
	02/03/91	C001	PCI/L	U	14.		NA	I *
NITRATE NITRITE	10/31/90	0001	MG/L		1.58		NA	I *
	02/03/91	0001	MG/L		2.1		NA	I *
	05/07/91	0001	MG/L		1.95		NA	I *
	05/07/91	A001	% RECOVERY		97.		NA	I *
	05/07/91	B001	% RECOVERY		95.		NA	I *
	08/04/91	0001	MG/L		2.41		NA	I *
	06/21/92	0001	MG/L		1.2		1.2	I
	09/17/92	0001	MG/L		0.77		0.77	I
NITROBENZENE	10/31/90	0001	UG/L	U	10.		NA	I *
	02/03/91	0001	UG/L	U	10.	U	10.	I
	05/07/91	0001	UG/L	U	10.	U	10.	I

PARAMETER VALUE INDICATOR (PVI): U - LESS THAN DETECTION LIMIT

GROUNDWATER QUALITY DATA BY LOCATION
SITE: TXT99 OU1 VALIDATED DATA
LOCATION: 0307
NORTH COORDINATE: 596849.18 FT
EAST COORDINATE: 1495024.87 FT
10/30/90 TO 09/18/92
REPORT DATE: 05/06/93

FORMATION OF COMPLETION: ALLUVIUM (AL)
HYDRAULIC FLOW RELATIONSHIP: DOWN GRADIENT (D)

PARAMETER NAME	LOG DATE	SAMPLE ID	UNITS OF MEASURE	PVI	LAB VALUE	PVI	VALIDATED VALUE	RUN TYPE
NITROBENZENE	08/04/91	0001	UG/L	U	10.	UJ	10.	I
	08/04/91	0001	UG/L	U	10.	UJ	10.	R
	08/05/91	0001	UG/L	U	10.		NA	I *
	12/15/91	0001	UG/L	U	11.	U	11.	I
	03/23/92	0001	UG/L	U	11.		NA	I *
	06/21/92	0001	UG/L	U	10.		NA	I *
	09/17/92	0001	UG/L	U	10.		NA	I *
NITROBENZENE-D5	02/03/91	0001	% RECOVERY		37.		NA	I *
	08/04/91	0001	% RECOVERY	*	30.		NA	I *
	08/04/91	0001	% RECOVERY		75.		NA	R *
	08/05/91	0001	% RECOVERY		75.		NA	I *
	12/15/91	0001	% RECOVERY		66.		NA	I *
	03/23/92	0001	% RECOVERY		50.		NA	I *
	06/21/92	0001	% RECOVERY		84.		NA	I *
	09/17/92	0001	% RECOVERY		63.		NA	I *
O-CHLOROFLUROBENZENE	02/03/91	0001	% RECOVERY		107.		NA	I *
	05/07/91	0001	% RECOVERY		92.		NA	I *
	05/07/91	A001	% RECOVERY		90.		NA	I *
	05/07/91	B001	% RECOVERY		87.		NA	I *
	08/04/91	0001	% RECOVERY		83.		NA	I *
P-TERPHENYL-d14	02/03/91	0001	% RECOVERY		45.		NA	I *
	12/15/91	0001	% RECOVERY		80.		NA	I *
	03/23/92	0001	% RECOVERY		96.		NA	I *
	06/21/92	0001	% RECOVERY		118.		NA	I *
	09/17/92	0001	% RECOVERY		79.		NA	I *
PENTACHLOROPHENOL	10/31/90	0001	UG/L	U	50.		NA	I *
	02/03/91	0001	UG/L	U	50.	U	50.	I
	05/07/91	0001	UG/L	U	50.	U	50.	I
	05/07/91	A001	% RECOVERY		76.		NA	I *
	05/07/91	B001	% RECOVERY		74.		NA	I *
	08/04/91	0001	UG/L	U	50.	U	50.	I
	08/04/91	0001	UG/L	U	50.	UJ	50.	R
	08/05/91	0001	UG/L	U	50.		NA	I *
	12/15/91	0001	UG/L	U	55.	U	55.	I
	03/23/92	0001	UG/L	U	28.	U	28.	I
	06/21/92	0001	UG/L	U	26.	U	26.	I
	09/17/92	0001	UG/L	U	26.	U	26.	I
PH	12/15/91	0001	SU		7.31		NA	I *
	03/23/92	0001	SU		6.77		NA	I *
	06/21/92	0001	SU		7.27		NA	I *
	09/17/92	0001	SU		7.31		NA	I *
PHENANTHRENE	10/31/90	0001	UG/L	U	10.		NA	I *
	02/03/91	0001	UG/L	U	10.	U	10.	I
	05/07/91	0001	UG/L	U	10.	U	10.	I
	08/04/91	0001	UG/L	U	10.	UJ	10.	I
	08/04/91	0001	UG/L	U	10.	UJ	10.	R
	08/05/91	0001	UG/L	U	10.		NA	I *
	12/15/91	0001	UG/L	U	11.	U	11.	I
	03/23/92	0001	UG/L	U	11.	U	11.	I
	06/21/92	0001	UG/L	U	10.	U	10.	I

PARAMETER VALUE INDICATOR (PVI): U - LESS THAN DETECTION LIMIT

GROUNDWATER QUALITY DATA BY LOCATION
SITE: TXT99 OU1 VALIDATED DATA
LOCATION: 0307
NORTH COORDINATE: 596849.18 FT
EAST COORDINATE: 1495024.87 FT
10/30/90 TO 09/18/92
REPORT DATE: 05/06/93

FORMATION OF COMPLETION: ALLUVIUM (AL)
HYDRAULIC FLOW RELATIONSHIP: DOWN GRADIENT (D)

PARAMETER NAME	LOG DATE	SAMPLE ID	UNITS OF MEASURE	PVI	LAB VALUE	PVI	VALIDATED VALUE	RUN TYPE
PHENANTHRENE	09/17/92	0001	UG/L	U	10.	U	10.	I
PHENOL	10/31/90	0001	UG/L	U	10.		NA	I *
	02/03/91	0001	UG/L	U	10.	U	10.	I
	05/07/91	0001	UG/L	U	10.	U	10.	I
	05/07/91	A001	% RECOVERY		35.		NA	I *
	05/07/91	B001	% RECOVERY		34.		NA	I *
	08/04/91	0001	UG/L	U	10.	U	10.	I
	08/04/91	0001	UG/L	U	10.	UJ	10.	R
	08/05/91	0001	UG/L	U	10.		NA	I *
	12/15/91	0001	UG/L	U	11.	U	11.	I
	03/23/92	0001	UG/L	U	11.	U	11.	I
	06/21/92	0001	UG/L	U	10.	U	10.	I
	09/17/92	0001	UG/L	U	10.	U	10.	I
PHENOL-d5	02/03/91	0001	% RECOVERY		17.		NA	I *
	08/04/91	0001	% RECOVERY		19.		NA	I *
	08/04/91	0001	% RECOVERY		61.		NA	R *
	08/05/91	0001	% RECOVERY		61.		NA	I *
	12/15/91	0001	% RECOVERY		50.		NA	I *
	03/23/92	0001	% RECOVERY		56.		NA	I *
	06/21/92	0001	% RECOVERY		71.		NA	I *
	09/17/92	0001	% RECOVERY		61.		NA	I *
PLUTONIUM-238	10/31/90	0001	PCI/L	U	1.		NA	I *
	02/03/91	0001	PCI/L	U	1.		NA	I *
	08/04/91	0001	PCI/L	U	1.		NA	I *
	12/15/91	0001	PCI/L	U	1.		NA	I *
	03/23/92	0001	PCI/L		0.0		NA	I *
	06/21/92	0001	PCI/L		0.0		NA	I *
	09/17/92	0001	PCI/L	U	.037		NA	I *
PLUTONIUM-239/240	10/31/90	0001	PCI/L	U	1.		NA	I *
	02/03/91	0001	PCI/L	U	1.		NA	I *
	08/04/91	0001	PCI/L	U	1.		NA	I *
	12/15/91	0001	PCI/L	U	1.		NA	I *
	03/23/92	0001	PCI/L		0.0		NA	I *
	06/21/92	0001	PCI/L		0.0		NA	I *
	09/17/92	0001	PCI/L		.0488		NA	I *
POTASSIUM, TOTAL	10/31/90	0001	UG/L	B	3840.		NA	I *
	10/31/90	I001	UG/L		3900.		NA	I *
	02/03/91	0001	UG/L	B	1650.	UJ	1650.	I
	02/03/91	I001	UG/L		3830.		NA	I *
	05/07/91	0001	UG/L	B	3750.	B	3750.	I
	05/07/91	C001	UG/L		3670.		NA	I *
	05/07/91	I001	UG/L		3730.		NA	I *
	08/04/91	0001	MG/L		4.19		NA	I *
	08/04/91	0001	UG/L		4200.		4200.	I
	12/15/91	0001	UG/L	U	5000.	U	5000.	I
	03/23/92	0001	UG/L	B	3460.		3460.	I
	06/21/92	0001	UG/L	B	3510.	J	3510.00	I
	09/17/92	0001	UG/L		4080.		4080.	I
	09/17/92	A001	% RECOVERY		98.5		NA	I *
	09/17/92	C001	%DIFFRENCE		5.4		NA	I *
POTASSIUM-40	02/03/91	0001	PCI/L		140.		NA	I *

PARAMETER VALUE INDICATOR (PVI): U - LESS THAN DETECTION LIMIT

GROUNDWATER QUALITY DATA BY LOCATION
SITE: TXT99 OU1 VALIDATED DATA
LOCATION: 0307
NORTH COORDINATE: 596849.18 FT
EAST COORDINATE: 1495024.87 FT
10/30/90 TO 09/18/92
REPORT DATE: 05/06/93

FORMATION OF COMPLETION: ALLUVIUM (AL)
HYDRAULIC FLOW RELATIONSHIP: DOWN GRADIENT (D)

PARAMETER NAME	LOG DATE	SAMPLE ID	UNITS OF MEASURE	PVI	LAB VALUE	PVI	VALIDATED VALUE	RUN TYPE
POTASSIUM-40	02/03/91	C001	PCI/L	U	130.		NA	I *
	09/17/92	0001	PCI/L	U	220.		NA	I *
PYRENE	10/31/90	0001	UG/L	U	10.		NA	I *
	02/03/91	0001	UG/L	U	10.	U	10.	I
	05/07/91	0001	UG/L	U	10.	UJ	10.	I
	05/07/91	A001	% RECOVERY		101.		NA	I *
	05/07/91	B001	% RECOVERY		128.		NA	I *
	08/04/91	0001	UG/L	U	10.	UJ	10.	I
	08/04/91	0001	UG/L	U	10.	UJ	10.	R
	08/05/91	0001	UG/L	U	10.		NA	I *
	12/15/91	0001	UG/L	U	11.	U	11.	I
	03/23/92	0001	UG/L	U	11.	U	11.	I
	06/21/92	0001	UG/L	U	10.	U	10.	I
	09/17/92	0001	UG/L	U	10.	U	10.	I
RADIUM-226	10/31/90	0001	PCI/L	U	1.		NA	I *
	02/03/91	0001	PCI/L		1.3		NA	I *
	08/04/91	0001	PCI/L	U	1.		NA	I *
	12/15/91	0001	PCI/L	U	1.		NA	I *
	03/23/92	0001	PCI/L		0.2		NA	I *
	06/21/92	0001	PCI/L		0.3		NA	I *
	09/17/92	0001	PCI/L		.313		NA	I *
REDOX POTENTIAL	12/15/91	0001	MVOLTS		42		NA	I *
	03/23/92	0001	MVOLTS		-139.9		NA	I *
	06/21/92	0001	MVOLTS		-105.9		NA	I *
	09/17/92	0001	MVOLTS		-118.4		NA	I *
RUTHENIUM-103	02/03/91	0001	PCI/L	U	12.		NA	I *
	02/03/91	C001	PCI/L	U	10.		NA	I *
RUTHENIUM-106	02/03/91	0001	PCI/L	U	110.		NA	I *
	02/03/91	C001	PCI/L	U	130.		NA	I *
SCANDIUM-46	02/03/91	0001	PCI/L	U	11.		NA	I *
	02/03/91	C001	PCI/L	U	16.		NA	I *
SELENIUM, TOTAL	10/31/90	0001	UG/L	U	2.		NA	I *
	02/03/91	0001	UG/L	U	2.	UJ	2.	I
	05/07/91	0001	UG/L	U	2.	U	2.	I
	08/04/91	0001	UG/L		2.	UJ	2.	I
	12/15/91	0001	UG/L	U	5.0	UJ	5.0	I
	03/23/92	0001	UG/L	U	2.0	UJ	2.00	I
	06/21/92	0001	UG/L	U	2.0	UJ	2.00	I
	09/17/92	0001	UG/L	U	2.0	UJ	2.00	I
	09/17/92	A001	% RECOVERY		83.0		NA	I *
	09/17/92	C001	%DIFFRENCE	NC	0.00		NA	I *
SILVER, TOTAL	10/31/90	0001	UG/L		22.7		NA	I *
	02/03/91	0001	UG/L	U	5.	U	5.	I
	05/07/91	0001	UG/L		27.		27.	I
	08/04/91	0001	UG/L		35.4		35.4	I
	12/15/91	0001	UG/L	U	10.0	U	10.0	I
	03/23/92	0001	UG/L	U	8.0	U	8.0	I
	06/21/92	0001	UG/L	U	6.0	U	6.0	I

PARAMETER VALUE INDICATOR (PVI): U - LESS THAN DETECTION LIMIT

GROUNDWATER QUALITY DATA BY LOCATION
SITE: TXT99 OU1 VALIDATED DATA
LOCATION: 0307
NORTH COORDINATE: 596849.18 FT
EAST COORDINATE: 1495024.87 FT
10/30/90 TO 09/18/92
REPORT DATE: 05/06/93

FORMATION OF COMPLETION: ALLUVIUM (AL)
HYDRAULIC FLOW RELATIONSHIP: DOWN GRADIENT (D)

PARAMETER NAME	LOG DATE	SAMPLE ID	UNITS OF MEASURE	PVI	LAB VALUE	PVI	VALIDATED VALUE	RUN TYPE
SILVER, TOTAL	09/17/92	0001	UG/L	U	3.0	UJ	3.00	I
	09/17/92	A001	% RECOVERY		92.0		NA	I *
	09/17/92	C001	%DIFFRENCE	NC	0.00		NA	I *
SILVER-110	02/03/91	0001	PCI/L	U	32.		NA	I *
	02/03/91	C001	PCI/L	U	42.		NA	I *
SODIUM, TOTAL	10/31/90	0001	UG/L		102000.		NA	I *
	10/31/90	I001	UG/L		102000.		NA	I *
	02/03/91	0001	UG/L		100000.		100000.	I
	02/03/91	I001	UG/L		99600.		NA	I *
	05/07/91	0001	UG/L		101000.		NA	I *
	05/07/91	0001	UG/L		98300.		98300.	I
	05/07/91	C001	UG/L		101000.		NA	I *
	08/04/91	0001	MG/L		103.		NA	I *
	08/04/91	0001	UG/L		101000.		101000.	I
	12/15/91	0001	UG/L		97100.		97100.	I
	03/23/92	0001	UG/L		92500.	J	92500.00	I
	06/21/92	0001	UG/L		93300.		93300.	I
	09/17/92	0001	UG/L		103000.		103000.	I
	09/17/92	A001	% RECOVERY	*	89.6		NA	I *
	09/17/92	C001	%DIFFRENCE		1.9		NA	I *
SODIUM-22	02/03/91	0001	PCI/L	U	21.		NA	I *
	02/03/91	C001	PCI/L	U	14.		NA	I *
SPECIFIC CONDUCTANCE	12/15/91	0001	UMHOS/CM		1090		NA	I *
	03/23/92	0001	UMHOS/CM		1090		NA	I *
	06/21/92	0001	UMHOS/CM		1130		NA	I *
	09/17/92	0001	UMHOS/CM		1140		NA	I *
STRONTIUM-85	02/03/91	0001	PCI/L		25.		NA	I *
	02/03/91	C001	PCI/L		20.		NA	I *
STRONTIUM-90	10/31/90	0001	PCI/L	U	5.		NA	I *
	02/03/91	0001	PCI/L	U	2.		NA	I *
	08/04/91	0001	PCI/L	U	1.2		NA	I *
	12/15/91	0001	PCI/L	U	5.		NA	I *
	03/23/92	0001	PCI/L		0.0		NA	I *
	06/21/92	0001	PCI/L		0.4		NA	I *
	09/17/92	0001	PCI/L	U	.55		NA	I *
SULFATE	10/31/90	0001	MG/L		141.		NA	I *
	02/03/91	0001	MG/L		131.		NA	I *
	05/07/91	0001	MG/L		125.		NA	I *
	05/07/91	A001	% RECOVERY		102.3		NA	I *
	05/07/91	B001	% RECOVERY		108.3		NA	I *
	08/04/91	0001	MG/L		86.5		NA	I *
	03/23/92	0001	MG/L		128.		128.	I
	06/21/92	0001	MG/L		111.		111.	I
	09/17/92	0001	MG/L		105.		105.	I
TEMPERATURE	12/15/91	0001	DEG C		12.0		NA	I *
	03/23/92	0001	DEG C		13.2		NA	I *
	06/21/92	0001	DEG C		14.8		NA	I *
	09/17/92	0001	DEG C		15.3		NA	I *

PARAMETER VALUE INDICATOR (PVI): U - LESS THAN DETECTION LIMIT

GROUNDWATER QUALITY DATA BY LOCATION
SITE: TXT99 OU1 VALIDATED DATA
LOCATION: 0307
NORTH COORDINATE: 596849.18 FT
EAST COORDINATE: 1495024.87 FT
10/30/90 TO 09/18/92
REPORT DATE: 05/06/93

FORMATION OF COMPLETION: ALLUVIUM (AL)
HYDRAULIC FLOW RELATIONSHIP: DOWN GRADIENT (D)

PARAMETER NAME	LOG DATE	SAMPLE ID	UNITS OF MEASURE	PVI	LAB VALUE	PVI	VALIDATED VALUE	RUN TYPE
TETRACHLORO-M-XYLENE	03/23/92	0001	% RECOVERY		80.		NA	I *
	03/23/92	0001	% RECOVERY		85.		NA	X1*
	06/21/92	0001	% RECOVERY		75.		NA	I *
	09/17/92	0001	% RECOVERY	*	55.		NA	I *
	09/17/92	0001	% RECOVERY		55.		NA	I *
TETRACHLOROETHENE	10/31/90	0001	UG/L		12.	J	12.	I
	02/03/91	0001	UG/L		13.		13.	I
	05/07/91	0001	UG/L		11.		11.	I
	08/04/91	0001	UG/L		11.	J	11.	I
	12/15/91	0001	UG/L		15.		15.	I
	12/16/91	2001	UG/L	U	1.0	U	1.0	I
	03/23/92	0001	UG/L		10.		10.	I
	06/21/92	0001	UG/L		11.		11.	I
	06/21/92	3001	UG/L	U	0.30		NA	I
	09/17/92	0001	UG/L		11.		11.	I
THALLIUM, TOTAL	10/31/90	0001	UG/L	U	2.		NA	I *
	02/03/91	0001	UG/L	U	2.	U	2.	I
	05/07/91	0001	UG/L	U	2.	UJ	2.	I
	08/04/91	0001	UG/L		2.	UJ	2.	I
	12/15/91	0001	UG/L	U	10.0	UJ	10.0	I
	03/23/92	0001	UG/L	U	2.0	UJ	2.00	I
	06/21/92	0001	UG/L	U	2.0	UJ	2.00	I
	09/17/92	0001	UG/L	U	2.0	UJ	2.00	I
	09/17/92	A001	% RECOVERY		52.4		NA	I *
	09/17/92	C001	%DIFFRENCE	NC	0.00		NA	I *
THORIUM-228	10/31/90	0001	PCI/L		1.39		NA	I *
	02/03/91	0001	PCI/L		2.		NA	I *
	08/04/91	0001	PCI/L		1.46		NA	I *
	12/15/91	0001	PCI/L	U	1.		NA	I *
	03/23/92	0001	PCI/L		0.0		NA	I *
	03/23/92	C001	PCI/L		0.0		NA	I *
	06/21/92	0001	PCI/L		0.0		NA	I *
	09/17/92	0001	PCI/L	U	.3		NA	I *
THORIUM-230	10/31/90	0001	PCI/L	U	1.		NA	I *
	02/03/91	0001	PCI/L	U	1.		NA	I *
	08/04/91	0001	PCI/L	U	1.		NA	I *
	12/15/91	0001	PCI/L	U	1.		NA	I *
	03/23/92	0001	PCI/L		0.0		NA	I *
	03/23/92	C001	PCI/L		0.3		NA	I *
	06/21/92	0001	PCI/L		0.0		NA	I *
	09/17/92	0001	PCI/L		.323		NA	I *
THORIUM-232	10/31/90	0001	PCI/L	U	1.		NA	I *
	02/03/91	0001	PCI/L	U	1.		NA	I *
	08/04/91	0001	PCI/L	U	1.		NA	I *
	12/15/91	0001	PCI/L	U	1.		NA	I *
	03/23/92	0001	PCI/L		0.0		NA	I *
	03/23/92	C001	PCI/L		0.0		NA	I *
	06/21/92	0001	PCI/L		0.0		NA	I *
	09/17/92	0001	PCI/L	U	.12		NA	I *
TIN-113	02/03/91	0001	PCI/L	U	14.		NA	I *

PARAMETER VALUE INDICATOR (PVI): U - LESS THAN DETECTION LIMIT

GROUNDWATER QUALITY DATA BY LOCATION
SITE: TXT99 OU1 VALIDATED DATA
LOCATION: 0307
NORTH COORDINATE: 596849.18 FT
EAST COORDINATE: 1495024.87 FT
10/30/90 TO 09/18/92
REPORT DATE: 05/06/93

FORMATION OF COMPLETION: ALLUVIUM (AL)
HYDRAULIC FLOW RELATIONSHIP: DOWN GRADIENT (D)

PARAMETER NAME	LOG DATE	SAMPLE ID	UNITS OF MEASURE	PVI	LAB VALUE	PVI	VALIDATED VALUE	RUN TYPE
TIN-113	02/03/91	C001	PCI/L	U	17.		NA	I *
TIN-126	02/03/91	0001	PCI/L	U	13.		NA	I *
	02/03/91	C001	PCI/L	U	14.		NA	I *
TOLUENE	10/31/90	0001	UG/L	U	2.	U	2.	I
	02/03/91	0001	UG/L	U	2.	U	2.	I
	05/07/91	0001	UG/L	U	2.	U	2.	I
	08/04/91	0001	UG/L	U	2.	U	2.	I
	12/15/91	0001	UG/L	U	1.0	U	1.0	I
	12/16/91	2001	UG/L	U	1.0	U	1.0	I
	03/23/92	0001	UG/L	U	2.0	UJ	2.0	I
	06/21/92	0001	UG/L	U	2.0	UJ	2.0	I
	06/21/92	3001	UG/L	U	2.0	UJ	2.0	I
	09/17/92	0001	UG/L	U	2.0	UJ	2.0	I
TOTAL XYLENES	10/31/90	0001	UG/L	U	1.	U	1.	I
	02/03/91	0001	UG/L	U	1.	U	1.	I
	05/07/91	0001	UG/L	U	1.	U	1.	I
	08/04/91	0001	UG/L	U	1.	U	1.	I
	12/15/91	0001	UG/L	U	2.0		NA	I
	12/16/91	2001	UG/L	U	2.0		NA	I
	03/23/92	0001	UG/L	U	2.0	UJ	2.0	I
	06/21/92	0001	UG/L	U	2.0	UJ	2.0	I
	06/21/92	3001	UG/L	U	2.0	U	2.0	I
	09/17/92	0001	UG/L	U	2.0	U	2.0	I
TOXAPHENE	10/31/90	0001	UG/L	U	1.		NA	I *
	02/03/91	0001	UG/L	U	1.	U	1.	I
	05/07/91	0001	UG/L	U	1.	U	1.	I
	08/04/91	0001	UG/L	U	2.4	U	2.4	I
	12/15/91	0001	UG/L	U	2.1	U	2.1	I
	03/23/92	0001	UG/L	U	5.6	U	5.6	I
	06/21/92	0001	UG/L	U	5.2	UJ	5.2	I
	09/17/92	0001	UG/L	U	5.0	UJ	5.0	I
TRICHLOROETHENE	10/31/90	0001	UG/L		9.8	J	9.8	I
	02/03/91	0001	UG/L		9.6		9.6	I
	05/07/91	0001	UG/L		9.6		9.6	I
	05/07/91	A001	% RECOVERY		74.		NA	I *
	05/07/91	B001	% RECOVERY		74.		NA	I *
	08/04/91	0001	UG/L		8.7	J	8.7	I
	12/15/91	0001	UG/L		10.		10.	I
	12/16/91	2001	UG/L	U	1.0	U	1.0	I
	03/23/92	0001	UG/L		8.2	J	8.2	I
	06/21/92	0001	UG/L		8.8		8.8	I
	06/21/92	3001	UG/L	U	1.2	UJ	1.2	I
	09/17/92	0001	UG/L		7.6		7.6	I
TRICHLOROFLUOROMETHANE	10/31/90	0001	UG/L	U	2.	U	2.	I
	02/03/91	0001	UG/L	U	2.	U	2.	I
	05/07/91	0001	UG/L	U	2.	U	2.	I
	08/04/91	0001	UG/L	U	2.	U	2.	I
	12/15/91	0001	UG/L	U	2.0	U	2.0	I
	12/16/91	2001	UG/L	U	2.0	U	2.0	I
	03/23/92	0001	UG/L	U	2.0	UJ	2.0	I

PARAMETER VALUE INDICATOR (PVI): U - LESS THAN DETECTION LIMIT

GROUNDWATER QUALITY DATA BY LOCATION
SITE: TXT99 OU1 VALIDATED DATA
LOCATION: 0307
NORTH COORDINATE: 596849.18 FT
EAST COORDINATE: 1495024.87 FT
10/30/90 TO 09/18/92
REPORT DATE: 05/06/93

FORMATION OF COMPLETION: ALLUVIUM (AL)
HYDRAULIC FLOW RELATIONSHIP: DOWN GRADIENT (D)

PARAMETER NAME	LOG DATE	SAMPLE ID	UNITS OF MEASURE	PVI	LAB VALUE	PVI	VALIDATED VALUE	RUN TYPE
TRICHLOROFLUOROMETHANE	06/21/92	0001	UG/L	U	2.0	UJ	2.0	I
	06/21/92	3001	UG/L	U	2.0		NA	I
	09/17/92	0001	UG/L	U	2.0	U	2.0	I
TRIFLUOROTOLUENE	12/15/91	0001	% RECOVERY		96.		NA	I *
	12/16/91	2001	% RECOVERY		98.		NA	I *
	03/23/92	0001	% RECOVERY		98.		NA	I *
	06/21/92	0001	% RECOVERY		112.		NA	I *
	06/21/92	3001	% RECOVERY		113.		NA	I *
	09/17/92	0001	% RECOVERY		119.		NA	I *
TRITIUM	10/31/90	0001	PCI/L		9930.		NA	I *
	02/03/91	0001	PCI/ML		8.4		NA	I *
	08/04/91	0001	PCI/L		9230.		NA	I *
	12/15/91	0001	PCI/L		7480.		NA	I *
	03/23/92	0001	PCI/L		7900.		NA	I *
	06/21/92	0001	PCI/L		7900.		NA	I *
	09/17/92	0001	PCI/L		6990.		NA	I *
URANIUM-234	10/31/90	0001	PCI/L	U	1.		NA	I *
	02/03/91	0001	PCI/L		1.4		NA	I *
	08/04/91	0001	PCI/L	U	1.		NA	I *
	12/15/91	0001	PCI/L		1.77		NA	I *
	03/23/92	0001	PCI/L		0.0		NA	I *
	06/21/92	0001	PCI/L		0.1		NA	I *
	09/17/92	0001	PCI/L		1.03		NA	I *
URANIUM-235	10/31/90	0001	PCI/L	U	1.		NA	I *
	02/03/91	0001	PCI/L		1.2		NA	I *
	03/23/92	0001	PCI/L		0.0		NA	I *
	06/21/92	0001	PCI/L		0.0		NA	I *
URANIUM-235/236	08/04/91	0001	PCI/L	U	1.		NA	I *
	12/15/91	0001	PCI/L		1.19		NA	I *
	09/17/92	0001	PCI/L		.121		NA	I *
URANIUM-238	10/31/90	0001	PCI/L	U	1.		NA	I *
	02/03/91	0001	PCI/L	U	1.		NA	I *
	08/04/91	0001	PCI/L	U	1.		NA	I *
	12/15/91	0001	PCI/L	U	1.		NA	I *
	03/23/92	0001	PCI/L		0.0		NA	I *
	06/21/92	0001	PCI/L		0.3		NA	I *
	09/17/92	0001	PCI/L		.787		NA	I *
VANADIUM, TOTAL	10/31/90	0001	UG/L	B	12.		NA	I *
	02/03/91	0001	UG/L	U	10.	U	10.	I
	05/07/91	0001	UG/L	B	16.8	B	16.8	I
	08/04/91	0001	UG/L		22.9		22.9	I
	12/15/91	0001	UG/L	U	50.0	UJ	50.0	I
	03/23/92	0001	UG/L	B	11.20	J	11.20	I
	06/21/92	0001	UG/L		27.5		27.5	I
	09/17/92	0001	UG/L		14.1	J	14.10	I
	09/17/92	A001	% RECOVERY		98.0		NA	I *
	09/17/92	C001	%DIFFRENCE		15.3		NA	I *
VINYL CHLORIDE	10/31/90	0001	UG/L	U	1.8	U	1.8	I

PARAMETER VALUE INDICATOR (PVI): U - LESS THAN DETECTION LIMIT

GROUNDWATER QUALITY DATA BY LOCATION
SITE: TXT99 OU1 VALIDATED DATA
LOCATION: 0307
NORTH COORDINATE: 596849.18 FT
EAST COORDINATE: 1495024.87 FT
10/30/90 TO 09/18/92
REPORT DATE: 05/06/93

FORMATION OF COMPLETION: ALLUVIUM (AL)
HYDRAULIC FLOW RELATIONSHIP: DOWN GRADIENT (D)

PARAMETER NAME	LOG DATE	SAMPLE ID	UNITS OF MEASURE	PVI	LAB VALUE	PVI	VALIDATED VALUE	RUN TYPE
VINYL CHLORIDE	02/03/91	0001	UG/L	U	1.8	U	1.8	I
	05/07/91	0001	UG/L	U	1.8	U	1.8	I
	05/07/91	A001	% RECOVERY		82.		NA	I *
	05/07/91	B001	% RECOVERY		93.		NA	I *
	08/04/91	0001	UG/L	U	1.8	U	1.8	I
	12/15/91	0001	UG/L	U	2.0	UJ	2.0	I
	12/16/91	2001	UG/L	U	2.0	UJ	2.0	I
	03/23/92	0001	UG/L	U	1.8	UJ	1.8	I
	06/21/92	0001	UG/L	U	1.8	UJ	1.8	I
	06/21/92	3001	UG/L	U	1.8	UJ	1.8	I
	09/17/92	0001	UG/L	U	1.8	U	1.8	I
YTTRIUM-88	02/03/91	0001	PCI/L	U	26.		NA	I *
	02/03/91	C001	PCI/L	U	30.		NA	I *
ZINC, TOTAL	10/31/90	0001	UG/L	U	5.		NA	I *
	02/03/91	0001	UG/L		58.2	J	58.2	I
	05/07/91	0001	UG/L	B	7.1	B	7.1	I
	08/04/91	0001	UG/L		11.8		11.8	I
	12/15/91	0001	UG/L	U	20.0	U	20.0	I
	03/23/92	0001	UG/L	U	6.0	UJ	6.00	I
	06/21/92	0001	UG/L	U	6.0	U	6.0	I
	09/17/92	0001	UG/L	U	7.0	U	7.0	I
	09/17/92	A001	% RECOVERY		104.		NA	I *
	09/17/92	C001	%DIFFRENCE	NC	0.00		NA	I *
ZINC-65	02/03/91	0001	PCI/L	U	26.		NA	I *
	02/03/91	C001	PCI/L	U	31.		NA	I *
ZIRCONIUM-95	02/03/91	0001	PCI/L	U	33.		NA	I *
	02/03/91	C001	PCI/L	U	26.		NA	I *

PARAMETER VALUE INDICATOR (PVI): U - LESS THAN DETECTION LIMIT

GROUNDWATER QUALITY DATA BY LOCATION
SITE: TXT99 OU1 VALIDATED DATA
LOCATION: 0309
NORTH COORDINATE: 596503.04 FT
EAST COORDINATE: 1495098.28 FT
10/30/90 TO 09/18/92
REPORT DATE: 05/06/93

FORMATION OF COMPLETION: ALLUVIUM (AL)
HYDRAULIC FLOW RELATIONSHIP: DOWN GRADIENT (D)

PARAMETER NAME	LOG DATE	SAMPLE ID	UNITS OF MEASURE	PVI	LAB VALUE	PVI	VALIDATED VALUE	RUN TYPE
1,1,1,2-TETRACHLOROETHANE	11/02/90	0001	UG/L	U	1.	UJ	1.	I
	05/06/91	0001	UG/L	U	.3	UJ	.3	I
	12/14/91	0001	UG/L	U	1.0	UJ	1.0	I
	03/22/92	0001	UG/L	U	1.0	U	1.0	I
	06/19/92	0001	UG/L	U	1.0	UJ	1.0	I
	09/16/92	0001	UG/L	U	1.0	U	1.0	I
1,1,1-TRICHLOROETHANE	11/02/90	0001	UG/L	U	.3	U	.3	I
	05/06/91	0001	UG/L	U	.3	U	.3	I
	12/14/91	0001	UG/L	U	1.0	U	1.0	I
	03/22/92	0001	UG/L	U	0.30	U	0.30	I
	06/19/92	0001	UG/L	U	0.30	U	0.30	I
	09/16/92	0001	UG/L	U	0.30	U	0.30	I
1,1,2,2-TETRACHLOROETHANE	11/02/90	0001	UG/L	U	.3	U	.3	I
	05/06/91	0001	UG/L	U	.3	U	.3	I
	12/14/91	0001	UG/L	U	1.0	U	1.0	I
	03/22/92	0001	UG/L	U	0.30	U	0.30	I
	06/19/92	0001	UG/L	U	0.30		NA	I
	09/16/92	0001	UG/L	U	0.30	U	0.30	I
1,1,2-TRICHLOROETHANE	11/02/90	0001	UG/L	U	.2	U	.2	I
	05/06/91	0001	UG/L	U	.2	U	.2	I
	12/14/91	0001	UG/L	U	1.0	UJ	1.0	I
	03/22/92	0001	UG/L	U	0.20	U	0.20	I
	06/19/92	0001	UG/L	U	0.20	UJ	0.20	I
	09/16/92	0001	UG/L	U	0.20	U	0.20	I
1,1-DICHLOROETHANE	11/02/90	0001	UG/L	U	.7	U	.7	I
	05/06/91	0001	UG/L	U	.7	U	.7	I
	12/14/91	0001	UG/L	U	1.0	U	1.0	I
	03/22/92	0001	UG/L	U	0.70	U	0.70	I
	06/19/92	0001	UG/L	U	0.70	UJ	0.70	I
	09/16/92	0001	UG/L	U	0.70	UJ	0.70	I
1,1-DICHLOROETHENE	11/02/90	0001	UG/L	U	1.3	U	1.3	I
	05/06/91	0001	UG/L	U	1.3	U	1.3	I
	12/14/91	0001	UG/L	U	1.0	U	1.0	I
	03/22/92	0001	UG/L	U	1.0	UJ	1.0	I
	06/19/92	0001	UG/L	U	1.0	UJ	1.0	I
	09/16/92	0001	UG/L	U	1.0	UJ	1.0	I
1,2,-CIS-DICHLOROETHENE	03/22/92	0001	UG/L	U	1.0	U	1.0	I
	06/19/92	0001	UG/L	U	1.0	U	1.0	I
	09/16/92	0001	UG/L	U	1.0	U	1.0	I
1,2,3-TRICHLOROPROPANE	11/02/90	0001	UG/L	U	1.	UJ	1.	I
	05/06/91	0001	UG/L	U	1.	UJ	1.	I
	12/14/91	0001	UG/L	U	1.0	UJ	1.0	I
	03/22/92	0001	UG/L	U	1.0	UJ	1.0	I
	06/19/92	0001	UG/L	U	1.0	U	1.0	I
	09/16/92	0001	UG/L	U	1.0	UJ	1.0	I
1,2,4-TRICHLOROBENZENE	11/02/90	0001	UG/L	U	10.	UJ	10.	I
1,2-DICHLOROBENZENE	11/02/90	0001	UG/L	U	1.5	U	1.5	I

PARAMETER VALUE INDICATOR (PVI): U - LESS THAN DETECTION LIMIT

GROUNDWATER QUALITY DATA BY LOCATION
SITE: TXT99 OU1 VALIDATED DATA
LOCATION: 0309
NORTH COORDINATE: 596503.04 FT
EAST COORDINATE: 1495098.28 FT
10/30/90 TO 09/18/92
REPORT DATE: 05/06/93

FORMATION OF COMPLETION: ALLUVIUM (AL)
HYDRAULIC FLOW RELATIONSHIP: DOWN GRADIENT (D)

PARAMETER NAME	LOG DATE	SAMPLE ID	UNITS OF MEASURE	PVI	LAB VALUE	PVI	VALIDATED VALUE	RUN TYPE
1,2-DICHLOROBENZENE	11/02/90	S001	UG/L	U	10.	UJ	10.	I
	05/06/91	0001	UG/L	U	1.5	U	1.5	I
	12/14/91	0001	UG/L	U	1.0	U	1.0	I
	03/22/92	0001	UG/L	U	1.5	U	1.5	I
	06/19/92	0001	UG/L	U	1.5	U	1.5	I
	09/16/92	0001	UG/L	U	1.5	U	1.5	I
1,2-DICHLOROETHANE	11/02/90	0001	UG/L	U	.3	U	.3	I
	05/06/91	0001	UG/L	U	.3	U	.3	I
	12/14/91	0001	UG/L	U	1.0	UJ	1.0	I
	03/22/92	0001	UG/L	U	0.30	U	0.30	I
	06/19/92	0001	UG/L	U	0.30	U	0.30	I
	09/16/92	0001	UG/L	U	0.30	U	0.30	I
1,2-DICHLOROETHENE	05/06/91	0001	UG/L	U	1.	U	1.	I
1,2-DICHLOROPROPANE	11/02/90	0001	UG/L	U	.4	U	.4	I
	05/06/91	0001	UG/L	U	.4	U	.4	I
	12/14/91	0001	UG/L	U	1.0	U	1.0	I
	03/22/92	0001	UG/L	U	0.40	U	0.40	I
	06/19/92	0001	UG/L	U	0.40	UJ	0.40	I
	09/16/92	0001	UG/L	U	0.40	U	0.40	I
1,2-TRANS-DICHLOROETHENE	11/02/90	0001	UG/L	U	1.	U	1.	I
	05/06/91	0001	UG/L	U	1.	U	1.	I
	12/14/91	0001	UG/L		1.1		1.1	I
	03/22/92	0001	UG/L	U	1.0	U	1.0	I
	06/19/92	0001	UG/L	U	1.0	U	1.0	I
	09/16/92	0001	UG/L	U	1.0	U	1.0	I
1,3-CIS-DICHLOROPROPENE	11/02/90	0001	UG/L	U	3.4	U	3.4	I
	05/06/91	0001	UG/L	U	3.4	U	3.4	I
	12/14/91	0001	UG/L	U	1.0	U	1.0	I
	03/22/92	0001	UG/L	U	3.4	U	3.4	I
	06/19/92	0001	UG/L	U	3.4	U	3.4	I
	09/16/92	0001	UG/L	U	3.4	U	3.4	I
1,3-DICHLOROBENZENE	11/02/90	0001	UG/L	U	3.2	U	3.2	I
	11/02/90	S001	UG/L	U	10.	UJ	10.	I
	05/06/91	0001	UG/L	U	3.2	U	3.2	I
	12/14/91	0001	UG/L	U	1.0	U	1.0	I
	03/22/92	0001	UG/L	U	3.2	U	3.2	I
	06/19/92	0001	UG/L	U	3.2	UJ	3.2	I
	09/16/92	0001	UG/L	U	3.2	U	3.2	I
1,3-TRANS-DICHLOROPROPENE	11/02/90	0001	UG/L	U	3.4	U	3.4	I
	05/06/91	0001	UG/L	U	3.4	U	3.4	I
	12/14/91	0001	UG/L	U	1.0	UJ	1.0	I
	03/22/92	0001	UG/L	U	3.4	U	3.4	I
	06/19/92	0001	UG/L	U	3.4	U	3.4	I
	09/16/92	0001	UG/L	U	3.4	U	3.4	I
1,4-DICHLOROBENZENE	11/02/90	0001	UG/L	U	2.4	U	2.4	I
	11/02/90	S001	UG/L	U	10.	UJ	10.	I
	05/06/91	0001	UG/L	U	2.4	U	2.4	I
	12/14/91	0001	UG/L	U	1.0	U	1.0	I

PARAMETER VALUE INDICATOR (PVI): U - LESS THAN DETECTION LIMIT

GROUNDWATER QUALITY DATA BY LOCATION
SITE: TXT99 OU1 VALIDATED DATA
LOCATION: 0309
NORTH COORDINATE: 596503.04 FT
EAST COORDINATE: 1495098.28 FT
10/30/90 TO 09/18/92
REPORT DATE: 05/06/93

FORMATION OF COMPLETION: ALLUVIUM (AL)
HYDRAULIC FLOW RELATIONSHIP: DOWN GRADIENT (D)

PARAMETER NAME	LOG DATE	SAMPLE ID	UNITS OF MEASURE	PVI	LAB VALUE	PVI	VALIDATED VALUE	RUN TYPE
1,4-DICHLOROBENZENE	03/22/92	0001	UG/L	U	2.4	U	2.4	I
	06/19/92	0001	UG/L	U	2.4	U	2.4	I
	09/16/92	0001	UG/L	U	2.4	U	2.4	I
1-CHLOROHEXANE	11/02/90	0001	UG/L	U	1.	UJ	1.	I
	05/06/91	0001	UG/L	U	1.	UJ	1.	I
	03/22/92	0001	UG/L	U	1.0	U	1.0	I
	06/19/92	0001	UG/L	U	1.0		NA	I
	09/16/92	0001	UG/L	U	1.0	UJ	1.0	I
2,2'-OXYBIS (1-CHLOROPROPANE)	11/02/90	0001	UG/L	U	20.	UJ	20.	I
	11/02/90	0001	UG/L	U	10.	UJ	10.	I
	05/06/91	0001	UG/L	U	20.	UJ	20.	I
	03/22/92	0001	UG/L	U	2.0	UJ	2.0	I
	06/19/92	0001	UG/L	U	2.0	UJ	2.0	I
	09/16/92	0001	UG/L	U	2.0	UJ	2.0	I
2,4,5-TRICHLOROPHENOL	11/02/90	0001	UG/L	U	50.	UJ	50.	I
2,4,6-TRICHLOROPHENOL	11/02/90	0001	UG/L	U	10.	UJ	10.	I
2,4-DICHLOROPHENOL	11/02/90	0001	UG/L	U	10.	UJ	10.	I
2,4-DIMETHYLPHENOL	11/02/90	0001	UG/L	U	10.	UJ	10.	I
2,4-DINITROPHENOL	11/02/90	0001	UG/L	U	50.	UJ	50.	I
2,4-DINITROTOLUENE	11/02/90	0001	UG/L	U	10.	UJ	10.	I
2,6-DINITROTOLUENE	11/02/90	0001	UG/L	U	10.	UJ	10.	I
2-CHLOROETHYLVINYLETHER	11/02/90	0001	UG/L	U	1.3	U	1.3	I
	05/06/91	0001	UG/L	U	1.3	UJ	1.3	I
	12/14/91	0001	UG/L	U	5.0		NA	I
	03/22/92	0001	UG/L	U	1.3	UJ	1.3	I
	06/19/92	0001	UG/L	U	1.3	UJ	1.3	I
	09/16/92	0001	UG/L	U	1.3	U	1.3	I
2-CHLORONAPHTHALENE	11/02/90	0001	UG/L	U	10.	UJ	10.	I
2-CHLOROPHENOL	11/02/90	0001	UG/L	U	10.	UJ	10.	I
2-CHLOROTOLUENE	12/14/91	0001	UG/L	U	1.0	UJ	1.0	I
	03/22/92	0001	UG/L	U	1.0	U	1.0	I
	06/19/92	0001	UG/L	U	1.0	U	1.0	I
	09/16/92	0001	UG/L	U	1.0	U	1.0	I
2-METHYLNAPHTHALENE	11/02/90	0001	UG/L	U	10.	UJ	10.	I
2-METHYLPHENOL	11/02/90	0001	UG/L	U	10.	UJ	10.	I
2-NITROANILINE	11/02/90	0001	UG/L	U	50.	UJ	50.	I
2-NITROPHENOL	11/02/90	0001	UG/L	U	10.	UJ	10.	I
3,3'-DICHLOROBENZIDINE	11/02/90	0001	UG/L	U	20.	UJ	20.	I

PARAMETER VALUE INDICATOR (PVI): U - LESS THAN DETECTION LIMIT

GROUNDWATER QUALITY DATA BY LOCATION
SITE: TXT99 OU1 VALIDATED DATA
LOCATION: 0309
NORTH COORDINATE: 596503.04 FT
EAST COORDINATE: 1495098.28 FT
10/30/90 TO 09/18/92
REPORT DATE: 05/06/93

FORMATION OF COMPLETION: ALLUVIUM (AL)
HYDRAULIC FLOW RELATIONSHIP: DOWN GRADIENT (D)

PARAMETER NAME	LOG DATE	SAMPLE ID	UNITS OF MEASURE	PVI	LAB VALUE	PVI	VALIDATED VALUE	RUN TYPE
3-NITROANILINE	11/02/90	0001	UG/L	U	50.	UJ	50.	I
4,6-DINITRO-O-CRESOL	11/02/90	0001	UG/L	U	50.	UJ	50.	I
4-BROMOPHENYL-PHENYL ETHER	11/02/90	0001	UG/L	U	10.	UJ	10.	I
4-CHLORO-3-METHYLPHENOL	11/02/90	0001	UG/L	U	10.	UJ	10.	I
4-CHLOROANILINE	11/02/90	0001	UG/L	U	10.	UJ	10.	I
4-CHLOROPHENYL-PHENYLETHER	11/02/90	0001	UG/L	U	10.	UJ	10.	I
4-METHYLPHENOL	11/02/90	0001	UG/L	U	10.	UJ	10.	I
4-NITROANILINE	11/02/90	0001	UG/L	U	50.	UJ	50.	I
4-NITROPHENOL	11/02/90	0001	UG/L	U	50.	UJ	50.	I
ACENAPHTHENE	11/02/90	0001	UG/L	U	10.	UJ	10.	I
ACENAPHTHYLENE	11/02/90	0001	UG/L	U	10.	UJ	10.	I
ALKALINITY	12/14/91	0001	MG/L		269.5		NA	I *
	03/21/92	0001	MG/L		269		NA	I *
	06/19/92	0001	MG/L		276		NA	I *
	09/16/92	0001	MG/L		229		NA	I *
ANTHRACENE	11/02/90	0001	UG/L	U	10.	UJ	10.	I
BENZENE	11/02/90	0001	UG/L	U	2.	U	2.	I
	05/06/91	0001	UG/L	U	2.	U	2.	I
	12/14/91	0001	UG/L	U	1.0	U	1.0	I
	03/22/92	0001	UG/L	U	1.0	UJ	1.0	I
	06/19/92	0001	UG/L	U	1.0	U	1.0	I
	09/16/92	0001	UG/L	U	1.0	UJ	1.0	I
BENZO(A)ANTHRACENE	11/02/90	0001	UG/L	U	10.	UJ	10.	I
BENZO(A)PYRENE	11/02/90	0001	UG/L	U	10.	UJ	10.	I
BENZO(B)FLUORANTHENE	11/02/90	0001	UG/L	U	10.	UJ	10.	I
BENZO(G,H,I)PERYLENE	11/02/90	0001	UG/L	U	10.	UJ	10.	I
BENZO(K)FLUORANTHENE	11/02/90	0001	UG/L	U	10.	UJ	10.	I
BENZOIC ACID	11/02/90	0001	UG/L	U	50.	UJ	50.	I
BENZYL ALCOHOL	11/02/90	0001	UG/L	U	10.	UJ	10.	I
BIS(2-CHLOROETHOXY)METHANE	11/02/90	0001	UG/L	U	10.	UJ	10.	I
BIS(2-CHLOROETHYL)ETHER	11/02/90	0001	UG/L	U	10.	UJ	10.	I
BIS(2-ETHYLHEXYL)PHTHALATE	11/02/90	0001	UG/L	U	10.	UJ	10.	I
BROMOBENZENE	11/02/90	0001	UG/L	U	2.	UJ	2.	I

PARAMETER VALUE INDICATOR (PVI): U - LESS THAN DETECTION LIMIT

GROUNDWATER QUALITY DATA BY LOCATION
SITE: TXT99 OU1 VALIDATED DATA
LOCATION: 0309
NORTH COORDINATE: 596503.04 FT
EAST COORDINATE: 1495098.28 FT
10/30/90 TO 09/18/92
REPORT DATE: 05/06/93

FORMATION OF COMPLETION: ALLUVIUM (AL)
HYDRAULIC FLOW RELATIONSHIP: DOWN GRADIENT (D)

PARAMETER NAME	LOG DATE	SAMPLE ID	UNITS OF MEASURE	PVI	LAB VALUE	PVI	VALIDATED VALUE	RUN TYPE
BROMOBENZENE	05/06/91	0001	UG/L	U	2.	UJ	2.	I
	12/14/91	0001	UG/L	U	1.0	UJ	1.0	I
	03/22/92	0001	UG/L	U	2.0	U	2.0	I
	06/19/92	0001	UG/L	U	2.0		NA	I
	09/16/92	0001	UG/L	U	2.0	U	2.0	I
BROMOCHLOROMETHANE	11/02/90	0001	% RECOVERY		86.		NA	I *
	05/06/91	0001	% RECOVERY		90.		NA	I *
	12/14/91	0001	% RECOVERY		95.		NA	I *
	03/22/92	0001	% RECOVERY		97.		NA	I *
	06/19/92	0001	% RECOVERY		87.		NA	I *
	09/16/92	0001	% RECOVERY		87.		NA	I *
BROMODICHLOROMETHANE	11/02/90	0001	UG/L	U	1.	U	1.	I
	05/06/91	0001	UG/L	U	1.	U	1.	I
	12/14/91	0001	UG/L	U	1.0	U	1.0	I
	03/22/92	0001	UG/L	U	1.0	U	1.0	I
	06/19/92	0001	UG/L	U	1.0	U	1.0	I
	09/16/92	0001	UG/L	U	1.0	U	1.0	I
BROMOFORM	11/02/90	0001	UG/L	U	2.	U	2.	I
	05/06/91	0001	UG/L	U	2.	UJ	2.	I
	12/14/91	0001	UG/L	U	1.0	U	1.0	I
	03/22/92	0001	UG/L	U	2.0	U	2.0	I
	06/19/92	0001	UG/L	U	2.0	U	2.0	I
	09/16/92	0001	UG/L	U	2.0	U	2.0	I
BROMOMETHANE	05/06/91	0001	UG/L	U	1.2	U	1.2	I
	12/14/91	0001	UG/L	U	2.0		NA	I
BUTYL BENZYL PHTHALATE	11/02/90	0001	UG/L	U	10.	UJ	10.	I
CALCIUM, TOTAL	11/02/90	0001	UG/L		51200.		NA	I *
	05/06/91	0001	UG/L		47800.		NA	I *
	06/19/92	0001	UG/L		49300.	J	49300.00	I
	09/16/92	0001	UG/L		48000.		48000.	I
CARBON TETRACHLORIDE	11/02/90	0001	UG/L	U	1.2	U	1.2	I
	05/06/91	0001	UG/L	U	1.2	U	1.2	I
	12/14/91	0001	UG/L	U	1.0	U	1.0	I
	03/22/92	0001	UG/L	U	1.0	U	1.0	I
	06/19/92	0001	UG/L	U	1.0	UJ	1.0	I
	09/16/92	0001	UG/L	U	1.0	U	1.0	I
CHLORIDE	11/02/90	0001	MG/L		496.		NA	I *
	05/06/91	0001	MG/L		462.		NA	I *
	12/13/91	0001	MG/L		440.		440.	I
	03/22/92	0001	MG/L		500.		500.	I
	06/19/92	0001	MG/L		534.		534.	I
	09/16/92	0001	MG/L		505.		505.	I
CHLOROBENZENE	11/02/90	0001	UG/L	U	2.	U	2.	I
	05/06/91	0001	UG/L	U	2.	U	2.	I
	12/14/91	0001	UG/L	U	1.0	U	1.0	I
	03/22/92	0001	UG/L	U	1.0	U	1.0	I
	06/19/92	0001	UG/L	U	1.0	UJ	1.0	I

PARAMETER VALUE INDICATOR (PVI): U - LESS THAN DETECTION LIMIT

GROUNDWATER QUALITY DATA BY LOCATION
SITE: TXT99 OU1 VALIDATED DATA
LOCATION: 0309
NORTH COORDINATE: 596503.04 FT
EAST COORDINATE: 1495098.28 FT
10/30/90 TO 09/18/92
REPORT DATE: 05/06/93

FORMATION OF COMPLETION: ALLUVIUM (AL)
HYDRAULIC FLOW RELATIONSHIP: DOWN GRADIENT (D)

PARAMETER NAME	LOG DATE	SAMPLE ID	UNITS OF MEASURE	PVI	LAB VALUE	PVI	VALIDATED VALUE	RUN TYPE
CHLOROBENZENE	09/16/92	0001	UG/L	U	1.0	U	1.0	I
CHLOROETHANE	05/06/91	0001	UG/L	U	5.2	U	5.2	I
	12/14/91	0001	UG/L	U	2.0	UJ	2.0	I
CHLOROFORM	11/02/90	0001	UG/L	U	.5	U	.5	I
	05/06/91	0001	UG/L	U	.5	U	.5	I
	12/14/91	0001	UG/L	U	1.0	U	1.0	I
	03/22/92	0001	UG/L	U	0.50	U	0.50	I
	06/19/92	0001	UG/L	U	0.50	UJ	0.50	I
	09/16/92	0001	UG/L	U	0.50	U	0.50	I
CHLOROMETHANE	05/06/91	0001	UG/L	U	.8	U	.8	I
	12/14/91	0001	UG/L	U	2.0	UJ	2.0	I
CHLOROTOLUENE	11/02/90	0001	UG/L	U	1.	U	1.	I
	05/06/91	0001	UG/L	U	1.	U	1.	I
CHRYSENE	11/02/90	0001	UG/L	U	10.	UJ	10.	I
DI-N-BUTYL PHTHALATE	11/02/90	0001	UG/L	U	10.	UJ	10.	I
DI-N-OCTYL PHTHALATE	11/02/90	0001	UG/L	U	10.	UJ	10.	I
DIBENZO(A,H)ANTHRACENE	11/02/90	0001	UG/L	U	10.	UJ	10.	I
DIBENZOFURAN	11/02/90	0001	UG/L	U	10.	UJ	10.	I
DIBROMOCHLOROMETHANE	11/02/90	0001	UG/L	U	.9	U	.9	I
	05/06/91	0001	UG/L	U	.9	U	.9	I
	12/14/91	0001	UG/L	U	1.0		NA	I
	03/22/92	0001	UG/L	U	0.90	U	0.90	I
	06/19/92	0001	UG/L	U	0.90	UJ	0.90	I
	09/16/92	0001	UG/L	U	0.90	U	0.90	I
DIBROMOMETHANE	11/02/90	0001	UG/L	U	2.	UJ	2.	I
	05/06/91	0001	UG/L	U	2.	UJ	2.	I
	12/14/91	0001	UG/L	U	1.0	UJ	1.0	I
	03/22/92	0001	UG/L	U	2.0	U	2.0	I
	06/19/92	0001	UG/L	B	2.3	UJ	2.3	I
	09/16/92	0001	UG/L	U	2.0	U	2.0	I
DICHLORODIFLUOROMETHANE	05/06/91	0001	UG/L	U	1.8	U	1.8	I
	12/14/91	0001	UG/L	U	2.0		NA	I
DICHLOROMETHANE-METHYLENE CHLORIDE	11/02/90	0001	UG/L	U	2.	UJ	2.	I
	05/06/91	0001	UG/L	U	5.	U	5.	I
	12/14/91	0001	UG/L	U	4.0	U	4.0	I
	03/22/92	0001	UG/L	U	4.0	U	4.0	I
	06/19/92	0001	UG/L	U	4.0	U	4.0	I
	09/16/92	0001	UG/L	U	4.0	UJ	4.0	I
DIETHYL PHTHALATE	11/02/90	0001	UG/L	U	10.	UJ	10.	I
DIMETHYL PHTHALATE	11/02/90	0001	UG/L	U	10.	UJ	10.	I
DISSOLVED OXYGEN	12/14/91	0001	MG/L		0.98		NA	I *

PARAMETER VALUE INDICATOR (PVI): U - LESS THAN DETECTION LIMIT

GROUNDWATER QUALITY DATA BY LOCATION
SITE: TXT99 OU1 VALIDATED DATA
LOCATION: 0309
NORTH COORDINATE: 596503.04 FT
EAST COORDINATE: 1495098.28 FT
10/30/90 TO 09/18/92
REPORT DATE: 05/06/93

FORMATION OF COMPLETION: ALLUVIUM (AL)
HYDRAULIC FLOW RELATIONSHIP: DOWN GRADIENT (D)

PARAMETER NAME	LOG DATE	SAMPLE ID	UNITS OF MEASURE	PVI	LAB VALUE	PVI	VALIDATED VALUE	RUN TYPE
DISSOLVED OXYGEN	03/21/92	0001	MG/L		.34		NA	I *
	06/19/92	0001	MG/L		.27		NA	I *
	09/16/92	0001	MG/L		0.43		NA	I *
ETHYLBENZENE	11/02/90	0001	UG/L	U	2.	U	2.	I
	05/06/91	0001	UG/L	U	2.	U	2.	I
	12/14/91	0001	UG/L	U	1.0	U	1.0	I
	03/22/92	0001	UG/L	U	1.0	UJ	1.0	I
	06/19/92	0001	UG/L	U	1.0	U	1.0	I
	09/16/92	0001	UG/L	U	1.0	UJ	1.0	I
FLUORANTHENE	11/02/90	0001	UG/L	U	10.	UJ	10.	I
FLUORENE	11/02/90	0001	UG/L	U	10.	UJ	10.	I
FLUROBENZENE	11/02/90	0001	% RECOVERY		88.		NA	I *
	05/06/91	0001	% RECOVERY		94.		NA	I *
HEXACHLOROBENZENE	11/02/90	0001	UG/L	U	10.	UJ	10.	I
HEXACHLOROBUTADIENE	11/02/90	0001	UG/L	U	10.	UJ	10.	I
HEXACHLOROCYCLOPENTADIENE	11/02/90	0001	UG/L	U	10.	UJ	10.	I
HEXACHLOROETHANE	11/02/90	0001	UG/L	U	10.	UJ	10.	I
INDENO(1,2,3-CD)PYRENE	11/02/90	0001	UG/L	U	10.	UJ	10.	I
IRON, TOTAL	11/02/90	0001	UG/L		767.		NA	I *
	05/06/91	0001	UG/L		306.		NA	I *
	06/19/92	0001	UG/L		1250.		1250.	I
	09/16/92	0001	UG/L		644.		644.	I
ISOPHORONE	11/02/90	0001	UG/L	U	10.	UJ	10.	I
MAGNESIUM, TOTAL	11/02/90	0001	UG/L		25500.		NA	I *
	05/06/91	0001	UG/L		25000.		NA	I *
	06/19/92	0001	UG/L		25200.	J	25200.00	I
	09/16/92	0001	UG/L		23900.		23900.	I
MANGANESE, TOTAL	11/02/90	0001	UG/L		378.		NA	I *
	05/06/91	0001	UG/L		234.		NA	I *
	06/19/92	0001	UG/L		256.		256.	I
	09/16/92	0001	UG/L		318.		318.	I
N-NITROSO-DI-N-PROPYLAMINE	11/02/90	0001	UG/L	UJ	10.	UJ	10.	I
N-NITROSODIPHENYLAMINE	11/02/90	0001	UG/L	U	10.	UJ	10.	I
NAPHTHALENE	11/02/90	0001	UG/L	U	10.	UJ	10.	I
NITRATE NITRITE	11/02/90	0001	MG/L	U	.1		NA	I *
	05/06/91	0001	MG/L	U	.1		NA	I *
	12/13/91	0001	MG/L	U	.1	U	.1	I
	03/22/92	0001	MG/L	U	0.10	U	0.10	I
	06/19/92	0001	MG/L	U	0.10	U	0.10	I

PARAMETER VALUE INDICATOR (PVI): U - LESS THAN DETECTION LIMIT

GROUNDWATER QUALITY DATA BY LOCATION
SITE: TXT99 OU1 VALIDATED DATA
LOCATION: 0309
NORTH COORDINATE: 596503.04 FT
EAST COORDINATE: 1495098.28 FT
10/30/90 TO 09/18/92
REPORT DATE: 05/06/93

FORMATION OF COMPLETION: ALLUVIUM (AL)
HYDRAULIC FLOW RELATIONSHIP: DOWN GRADIENT (D)

PARAMETER NAME	LOG DATE	SAMPLE ID	UNITS OF MEASURE	PVI	LAB VALUE	PVI	VALIDATED VALUE	RUN TYPE
NITRATE NITRITE	09/16/92	0001	MG/L	U	0.20	U	0.20	I
NITROBENZENE	11/02/90	0001	UG/L	U	10.	UJ	10.	I
O-CHLOROFLUROBENZENE	11/02/90	0001	% RECOVERY		85.		NA	I *
	05/06/91	0001	% RECOVERY		86.		NA	I *
PENTACHLOROPHENOL	11/02/90	0001	UG/L	U	50.	UJ	50.	I
PH	12/14/91	0001	SU		7.37		NA	I *
	03/21/92	0001	SU		7.27		NA	I *
	06/19/92	0001	SU		7.27		NA	I *
	09/16/92	0001	SU		7.20		NA	I *
PHENANTHRENE	11/02/90	0001	UG/L	U	10.	UJ	10.	I
PHENOL	11/02/90	0001	UG/L	U	10.	UJ	10.	I
POTASSIUM, TOTAL	11/02/90	0001	UG/L		26000.		NA	I *
	05/06/91	0001	UG/L		19800.		NA	I *
	06/19/92	0001	UG/L		28500.		28500.	I
	09/16/92	0001	UG/L		27000.		27000.	I
PYRENE	11/02/90	0001	UG/L	U	10.	UJ	10.	I
REDOX POTENTIAL	12/14/91	0001	MVOLTS		-113.7		NA	I *
	03/21/92	0001	MVOLTS		-161.8		NA	I *
	06/19/92	0001	MVOLTS		-115.0		NA	I *
	09/16/92	0001	MVOLTS		-50.9		NA	I *
SODIUM, TOTAL	11/02/90	0001	UG/L		292000.		NA	I *
	05/06/91	0001	UG/L		290000.		NA	I *
	06/19/92	0001	UG/L		317000.	J	317000.00	I
	09/16/92	0001	UG/L		299000.		299000.	I
SPECIFIC CONDUCTANCE	12/14/91	0001	UMHOS/CM		1420		NA	I *
	03/21/92	0001	UMHOS/CM		1390		NA	I *
	06/19/92	0001	UMHOS/CM		1510		NA	I *
	09/16/92	0001	UMHOS/CM		1500		NA	I *
SULFATE	11/02/90	0001	MG/L		11.8		NA	I *
	05/06/91	0001	MG/L		8.3		NA	I *
	12/13/91	0001	MG/L	U	2.	U	2.	I
	03/22/92	0001	MG/L		11.2		11.2	I
	06/19/92	0001	MG/L	U	5.0	U	5.0	I
	09/16/92	0001	MG/L		14.4		14.4	I
TEMPERATURE	12/14/91	0001	DEG C		13.6		NA	I *
	03/21/92	0001	DEG C		13.5		NA	I *
	06/19/92	0001	DEG C		16.8		NA	I *
	09/16/92	0001	DEG C		15.0		NA	I *
TETRACHLOROETHENE	11/02/90	0001	UG/L	U	.3	U	.3	I
	05/06/91	0001	UG/L	U	.3	U	.3	I
	12/14/91	0001	UG/L	U	1.0	U	1.0	I
	03/22/92	0001	UG/L	U	0.30	U	0.30	I

PARAMETER VALUE INDICATOR (PVI): U - LESS THAN DETECTION LIMIT

GROUNDWATER QUALITY DATA BY LOCATION
SITE: TXT99 OU1 VALIDATED DATA
LOCATION: 0309
NORTH COORDINATE: 596503.04 FT
EAST COORDINATE: 1495098.28 FT
10/30/90 TO 09/18/92
REPORT DATE: 05/06/93

FORMATION OF COMPLETION: ALLUVIUM (AL)
HYDRAULIC FLOW RELATIONSHIP: DOWN GRADIENT (D)

PARAMETER NAME	LOG DATE	SAMPLE ID	UNITS OF MEASURE	PVI	LAB VALUE	PVI	VALIDATED VALUE	RUN TYPE
TETRACHLOROETHENE	06/19/92	0001	UG/L	U	0.30	UJ	0.30	I
	09/16/92	0001	UG/L	U	0.30	U	0.30	I
TOLUENE	11/02/90	0001	UG/L	U	2.	U	2.	I
	05/06/91	0001	UG/L	U	2.	U	2.	I
	12/14/91	0001	UG/L	U	1.0	U	1.0	I
	03/22/92	0001	UG/L	U	2.0	UJ	2.0	I
	06/19/92	0001	UG/L	U	2.0	U	2.0	I
	09/16/92	0001	UG/L	U	2.0	UJ	2.0	I
TOTAL XYLENES	11/02/90	0001	UG/L	U	1.	U	1.	I
	05/06/91	0001	UG/L	U	1.	U	1.	I
	12/14/91	0001	UG/L	U	2.0		NA	I
	03/22/92	0001	UG/L	U	2.0	UJ	2.0	I
	06/19/92	0001	UG/L	U	2.0	U	2.0	I
	09/16/92	0001	UG/L	U	2.0	UJ	2.0	I
TRICHLOROETHENE	11/02/90	0001	UG/L	U	1.2	U	1.2	I
	05/06/91	0001	UG/L	U	1.2	U	1.2	I
	12/14/91	0001	UG/L	U	1.0	U	1.0	I
	03/22/92	0001	UG/L	U	1.2	U	1.2	I
	06/19/92	0001	UG/L	U	1.2	U	1.2	I
	09/16/92	0001	UG/L	U	1.2	U	1.2	I
TRICHLOROFLUOROMETHANE	11/02/90	0001	UG/L	U	2.	U	2.	I
	05/06/91	0001	UG/L	U	2.	U	2.	I
	12/14/91	0001	UG/L	U	2.0	U	2.0	I
	03/22/92	0001	UG/L	U	2.0	UJ	2.0	I
	06/19/92	0001	UG/L	U	2.0	UJ	2.0	I
	09/16/92	0001	UG/L	U	2.0	U	2.0	I
TRIFLUOROTOLUENE	12/14/91	0001	% RECOVERY		100.		NA	I *
	03/22/92	0001	% RECOVERY		102.		NA	I *
	06/19/92	0001	% RECOVERY		112.		NA	I *
	09/16/92	0001	% RECOVERY		62.		NA	I *
TRITIUM	11/02/90	0001	PCI/L	U	500.		NA	I *
	12/13/91	0001	PCI/L	U	500.		NA	I *
	03/22/92	0001	PCI/L		250.		NA	I *
	06/19/92	0001	PCI/L		700.		NA	I *
	09/16/92	0001	PCI/L	U	500.		NA	I *
VINYL CHLORIDE	11/02/90	0001	UG/L	U	1.8	U	1.8	I
	05/06/91	0001	UG/L	U	1.8	U	1.8	I
	12/14/91	0001	UG/L	U	2.0	UJ	2.0	I
	03/22/92	0001	UG/L	U	1.8	UJ	1.8	I
	06/19/92	0001	UG/L	U	1.8	U	1.8	I
	09/16/92	0001	UG/L	U	1.8	UJ	1.8	I

PARAMETER VALUE INDICATOR (PVI): U - LESS THAN DETECTION LIMIT

GROUNDWATER QUALITY DATA BY LOCATION
SITE: TXT99 OU1 VALIDATED DATA
LOCATION: 0310
NORTH COORDINATE: 596682.64 FT
EAST COORDINATE: 1494952.10 FT
10/30/90 TO 09/18/92
REPORT DATE: 05/06/93

FORMATION OF COMPLETION: ALLUVIUM (AL)
HYDRAULIC FLOW RELATIONSHIP: DOWN GRADIENT (D)

PARAMETER NAME	LOG DATE	SAMPLE ID	UNITS OF MEASURE	PVI	LAB VALUE	PVI	VALIDATED VALUE	RUN TYPE
1,1,1,2-TETRACHLOROETHANE	10/30/90	0001	UG/L	U	1.	UJ	1.	I
	05/04/91	0001	UG/L	U	1.	UJ	1.	I
	12/14/91	0001	UG/L	U	1.0	UJ	1.0	I
	06/20/92	0001	UG/L	U	1.0		NA	I
1,1,1-TRICHLOROETHANE	10/30/90	0001	UG/L	U	.3	U	.3	I
	05/04/91	0001	UG/L	U	.3	U	.3	I
	05/04/91	A001	% RECOVERY		81.		NA	I *
	05/04/91	B001	% RECOVERY		91.		NA	I *
	12/14/91	0001	UG/L	U	1.0	U	1.0	I
	06/20/92	0001	UG/L	U	0.30	U	0.30	I
1,1,2,2-TETRACHLOROETHANE	10/30/90	0001	UG/L	U	.3	U	.3	I
	05/04/91	0001	UG/L	U	.3	U	.3	I
	12/14/91	0001	UG/L	U	1.0	U	1.0	I
	06/20/92	0001	UG/L	U	0.30		NA	I
1,1,2-TRICHLOROETHANE	10/30/90	0001	UG/L	U	.2	U	.2	I
	05/04/91	0001	UG/L	U	.2	U	.2	I
	12/14/91	0001	UG/L	U	1.0	UJ	1.0	I
	06/20/92	0001	UG/L	U	0.20		NA	I
1,1-DICHLOROETHANE	10/30/90	0001	UG/L	U	.7	U	.7	I
	05/04/91	0001	UG/L	U	.7	U	.7	I
	12/14/91	0001	UG/L	U	1.0	U	1.0	I
	06/20/92	0001	UG/L	U	0.70	U	0.70	I
1,1-DICHLOROETHENE	10/30/90	0001	UG/L	U	1.3	U	1.3	I
	05/04/91	0001	UG/L	U	1.3	UJ	1.3	I
	05/04/91	A001	% RECOVERY		88.		NA	I *
	05/04/91	B001	% RECOVERY		97.		NA	I *
	12/14/91	0001	UG/L	U	1.0	U	1.0	I
	06/20/92	0001	UG/L	U	1.0	UJ	1.0	I
1,2,-CIS-DICHLOROETHENE	06/20/92	0001	UG/L	U	1.0		NA	I
1,2,3-TRICHLOROPROPANE	10/30/90	0001	UG/L	U	1.	UJ	1.	I
	05/04/91	0001	UG/L	U	1.	UJ	1.	I
	12/14/91	0001	UG/L	U	1.0	UJ	1.0	I
	06/20/92	0001	UG/L	U	1.0	U	1.0	I
1,2,4-TRICHLOROBENZENE	10/30/90	0001	UG/L	U	10.	U	10.	I
1,2-DICHLOROBENZENE	10/30/90	0001	UG/L	U	1.5	U	1.5	I
	10/30/90	S001	UG/L	U	10.	U	10.	I
	05/04/91	0001	UG/L	U	1.5	U	1.5	I
	12/14/91	0001	UG/L	U	1.0	U	1.0	I
	06/20/92	0001	UG/L	U	1.5	UJ	1.5	I
1,2-DICHLOROETHANE	10/30/90	0001	UG/L	U	.3	U	.3	I
	05/04/91	0001	UG/L	U	.3	U	.3	I
	05/04/91	A001	% RECOVERY		78.		NA	I *
	05/04/91	B001	% RECOVERY		87.		NA	I *
	12/14/91	0001	UG/L	U	1.0	UJ	1.0	I
	06/20/92	0001	UG/L	U	0.30		NA	I
1,2-DICHLOROETHENE	05/04/91	0001	UG/L	U	1.	U	1.	I

PARAMETER VALUE INDICATOR (PVI): U - LESS THAN DETECTION LIMIT

GROUNDWATER QUALITY DATA BY LOCATION
SITE: TXT99 OU1 VALIDATED DATA
LOCATION: 0310
NORTH COORDINATE: 596682.64 FT
EAST COORDINATE: 1494952.10 FT
10/30/90 TO 09/18/92
REPORT DATE: 05/06/93

FORMATION OF COMPLETION: ALLUVIUM (AL)
HYDRAULIC FLOW RELATIONSHIP: DOWN GRADIENT (D)

PARAMETER NAME	LOG DATE	SAMPLE ID	UNITS OF MEASURE	PVI	LAB VALUE	PVI	VALIDATED VALUE	RUN TYPE
1,2-DICHLOROPROPANE	10/30/90	0001	UG/L	U	.4	U	.4	I
	05/04/91	0001	UG/L	U	.4	U	.4	I
	12/14/91	0001	UG/L	U	1.0	U	1.0	I
	06/20/92	0001	UG/L	U	0.40		NA	I
1,2-TRANS-DICHLORDETHENE	10/30/90	0001	UG/L	U	1.	U	1.	I
	05/04/91	0001	UG/L	U	1.	U	1.	I
	12/14/91	0001	UG/L	U	1.0	UJ	1.0	I
	06/20/92	0001	UG/L	U	1.0	U	1.0	I
1,3-CIS-DICHLOROPROPENE	10/30/90	0001	UG/L	U	3.4	U	3.4	I
	05/04/91	0001	UG/L	U	3.4	U	3.4	I
	12/14/91	0001	UG/L	U	1.0	U	1.0	I
	06/20/92	0001	UG/L	U	3.4	U	3.4	I
1,3-DICHLOROBENZENE	10/30/90	0001	UG/L	U	3.2	U	3.2	I
	10/30/90	S001	UG/L	U	10.	U	10.	I
	05/04/91	0001	UG/L	U	3.2	U	3.2	I
	12/14/91	0001	UG/L	U	1.0	U	1.0	I
	06/20/92	0001	UG/L	U	3.2		NA	I
1,3-TRANS-DICHLOROPROPENE	10/30/90	0001	UG/L	U	3.4	U	3.4	I
	05/04/91	0001	UG/L	U	3.4	U	3.4	I
	12/14/91	0001	UG/L	U	1.0	UJ	1.0	I
	06/20/92	0001	UG/L	U	3.4	U	3.4	I
1,4-DICHLOROBENZENE	10/30/90	0001	UG/L	U	2.4	U	2.4	I
	10/30/90	S001	UG/L	U	10.	U	10.	I
	05/04/91	0001	UG/L	U	2.4	U	2.4	I
	05/04/91	A001	% RECOVERY		67.		NA	I *
	05/04/91	B001	% RECOVERY		75.		NA	I *
	12/14/91	0001	UG/L	U	1.0	U	1.0	I
	06/20/92	0001	UG/L	U	2.4	UJ	2.4	I
1-CHLOROHEXANE	10/30/90	0001	UG/L	U	1.	UJ	1.	I
	05/04/91	0001	UG/L	U	1.	UJ	1.	I
	06/20/92	0001	UG/L	U	1.0		NA	I
2,2'-OXYBIS (1-CHLOROPROPANE)	10/30/90	0001	UG/L	U	20.	UJ	20.	I
	10/30/90	0001	UG/L	U	10.	UJ	10.	I
	05/04/91	0001	UG/L	U	20.	UJ	20.	I
	06/20/92	0001	UG/L	U	2.0		NA	I
2,4,5-TRICHLOROPHENOL	10/30/90	0001	UG/L	U	50.	U	50.	I
2,4,6-TRICHLOROPHENOL	10/30/90	0001	UG/L	U	10.	U	10.	I
2,4-DICHLOROPHENOL	10/30/90	0001	UG/L	U	10.	U	10.	I
2,4-DIMETHYLPHENOL	10/30/90	0001	UG/L	U	10.	U	10.	I
2,4-DINITROPHENOL	10/30/90	0001	UG/L	U	50.	U	50.	I
2,4-DINITROTOLUENE	10/30/90	0001	UG/L	U	10.	U	10.	I
2,6-DINITROTOLUENE	10/30/90	0001	UG/L	U	10.	U	10.	I

PARAMETER VALUE INDICATOR (PVI): U - LESS THAN DETECTION LIMIT

GROUNDWATER QUALITY DATA BY LOCATION
SITE: TXT99 OU1 VALIDATED DATA
LOCATION: 0310
NORTH COORDINATE: 596682.64 FT
EAST COORDINATE: 1494952.10 FT
10/30/90 TO 09/18/92
REPORT DATE: 05/06/93

FORMATION OF COMPLETION: ALLUVIUM (AL)
HYDRAULIC FLOW RELATIONSHIP: DOWN GRADIENT (D)

PARAMETER NAME	LOG DATE	SAMPLE ID	UNITS OF MEASURE	PVI	LAB VALUE	PVI	VALIDATED VALUE	RUN TYPE
2-CHLOROETHYLVINYLETHER	10/30/90	0001	UG/L	U	1.3	U	1.3	I
	05/04/91	0001	UG/L	U	1.3	U	1.3	I
	12/14/91	0001	UG/L	U	5.0		NA	I
	06/20/92	0001	UG/L	U	1.3		NA	I
2-CHLORONAPHTHALENE	10/30/90	0001	UG/L	U	10.	U	10.	I
2-CHLOROPHENOL	10/30/90	0001	UG/L	U	10.	U	10.	I
2-CHLOROTOLUENE	12/14/91	0001	UG/L	U	1.0	UJ	1.0	I
	06/20/92	0001	UG/L	U	1.0		NA	I
2-METHYLNAPHTHALENE	10/30/90	0001	UG/L	U	10.	U	10.	I
2-METHYLPHENOL	10/30/90	0001	UG/L	U	10.	U	10.	I
2-NITROANILINE	10/30/90	0001	UG/L	U	50.	UJ	50.	I
2-NITROPHENOL	10/30/90	0001	UG/L	U	10.	U	10.	I
3,3'-DICHLOROBENZIDINE	10/30/90	0001	UG/L	U	20.	U	20.	I
3-NITROANILINE	10/30/90	0001	UG/L	U	50.	U	50.	I
4,6-DINITRO-O-CRESOL	10/30/90	0001	UG/L	U	50.	U	50.	I
4-BROMOPHENYL-PHENYL ETHER	10/30/90	0001	UG/L	U	10.	U	10.	I
4-CHLORO-3-METHYLPHENOL	10/30/90	0001	UG/L	U	10.	U	10.	I
4-CHLOROANILINE	10/30/90	0001	UG/L	U	10.	U	10.	I
4-CHLOROPHENYL-PHENYLETHER	10/30/90	0001	UG/L	U	10.	U	10.	I
4-METHYLPHENOL	10/30/90	0001	UG/L	U	10.	U	10.	I
4-NITROANILINE	10/30/90	0001	UG/L	U	50.		NA	I
4-NITROPHENOL	10/30/90	0001	UG/L	U	50.	U	50.	I
ACENAPHTHENE	10/30/90	0001	UG/L	U	10.	U	10.	I
ACENAPHTHYLENE	10/30/90	0001	UG/L	U	10.	U	10.	I
ACTINIUM-227	12/14/91	0001	PCI/L	U	1.		NA	I *
	06/20/92	0001	PCI/L	U	16.		NA	I *
ALKALINITY	12/14/91	0001	MG/L		283.5		NA	I *
	06/20/92	0001	MG/L		285.5		NA	I *
ALUMINUM, TOTAL	05/04/91	0001	UG/L	B	95.2	B	95.2	I
	05/04/91	A001	% RECOVERY		104.4		NA	I *
	05/04/91	C001	UG/L	B	97.69		NA	I *
	12/14/91	0001	UG/L	U	200.	U	200.	I
	06/20/92	0001	UG/L		30.7	UJ	30.70	I
ANTHRACENE	10/30/90	0001	UG/L	U	10.	U	10.	I

PARAMETER VALUE INDICATOR (PVI): U - LESS THAN DETECTION LIMIT

GROUNDWATER QUALITY DATA BY LOCATION
SITE: TXT99 OU1 VALIDATED DATA
LOCATION: 0310
NORTH COORDINATE: 596682.64 FT
EAST COORDINATE: 1494952.10 FT
10/30/90 TO 09/18/92
REPORT DATE: 05/06/93

FORMATION OF COMPLETION: ALLUVIUM (AL)
HYDRAULIC FLOW RELATIONSHIP: DOWN GRADIENT (D)

PARAMETER NAME	LOG DATE	SAMPLE ID	UNITS OF MEASURE	PVI	LAB VALUE	PVI	VALIDATED VALUE	RUN TYPE
ANTIMONY, TOTAL	05/04/91	0001	UG/L	B	37.1	B	37.1	I
	05/04/91	A001	% RECOVERY		104.7		NA	I *
	05/04/91	C001	UG/L	B	36.339		NA	I *
	12/14/91	0001	UG/L	U	60.0	U	60.0	I
	06/20/92	0001	UG/L	B	3.5		3.5	I
ARSENIC, TOTAL	05/04/91	0001	UG/L	U	2.	U	2.	I
	05/04/91	A001	% RECOVERY		86.7		NA	I *
	05/04/91	C001	UG/L	U	2.		NA	I *
	12/14/91	0001	UG/L	U	10.0	U	10.0	I
	06/20/92	0001	UG/L	U	2.0	UJ	2.0	I
BARIUM, TOTAL	05/04/91	0001	UG/L	B	152.	B	152.	I
	05/04/91	A001	% RECOVERY		100.6		NA	I *
	05/04/91	C001	UG/L	B	151.228		NA	I *
	12/14/91	0001	UG/L	U	200.	U	200.	I
	06/20/92	0001	UG/L	B	157.		157.	I
BENZENE	10/30/90	0001	UG/L	U	2.	U	2.	I
	05/04/91	0001	UG/L	U	2.	U	2.	I
	05/04/91	A001	% RECOVERY		97.		NA	I *
	05/04/91	B001	% RECOVERY		110.		NA	I *
	12/14/91	0001	UG/L	U	1.0	U	1.0	I
	06/20/92	0001	UG/L	U	1.0	UJ	1.0	I
BENZO(A)ANTHRACENE	10/30/90	0001	UG/L	U	10.	U	10.	I
BENZO(A)PYRENE	10/30/90	0001	UG/L	U	10.	U	10.	I
BENZO(B)FLUORANTHENE	10/30/90	0001	UG/L	U	10.	U	10.	I
BENZO(G,H,I)PERYLENE	10/30/90	0001	UG/L	U	10.	U	10.	I
BENZO(K)FLUORANTHENE	10/30/90	0001	UG/L	U	10.	U	10.	I
BENZOIC ACID	10/30/90	0001	UG/L	U	50.	U	50.	I
BENZYL ALCOHOL	10/30/90	0001	UG/L	U	10.	U	10.	I
BERYLLIUM, TOTAL	05/04/91	0001	UG/L	U	2.	U	2.	I
	05/04/91	A001	% RECOVERY		103.1		NA	I *
	05/04/91	C001	UG/L	U	2.		NA	I *
	12/14/91	0001	UG/L	U	5.0	U	5.0	I
	06/20/92	0001	UG/L	U	1.0	U	1.0	I
BIS(2-CHLOROETHOXY)METHANE	10/30/90	0001	UG/L	U	10.	U	10.	I
BIS(2-CHLOROETHYL)ETHER	10/30/90	0001	UG/L	U	10.	U	10.	I
BIS(2-ETHYLHEXYL)PHTHALATE	10/30/90	0001	UG/L	U	10.	UJ	10.	I
BISMUTH-210	12/14/91	0001	PCI/L	U	14.		NA	I *
	06/20/92	0001	PCI/L	U	7.		NA	I *
BROMOBENZENE	10/30/90	0001	UG/L	U	2.	U	2.	I
	05/04/91	0001	UG/L	U	2.	UJ	2.	I

PARAMETER VALUE INDICATOR (PVI): U - LESS THAN DETECTION LIMIT

GROUNDWATER QUALITY DATA BY LOCATION
SITE: TXT99 OU1 VALIDATED DATA
LOCATION: 0310
NORTH COORDINATE: 596682.64 FT
EAST COORDINATE: 1494952.10 FT
10/30/90 TO 09/18/92
REPORT DATE: 05/06/93

FORMATION OF COMPLETION: ALLUVIUM (AL)
HYDRAULIC FLOW RELATIONSHIP: DOWN GRADIENT (D)

PARAMETER NAME	LOG DATE	SAMPLE ID	UNITS OF MEASURE	PVI	LAB VALUE	PVI	VALIDATED VALUE	RUN TYPE
BROMOBENZENE	12/14/91	0001	UG/L	U	1.0	UJ	1.0	I
	06/20/92	0001	UG/L	U	2.0		NA	I
BROMOCHLOROMETHANE	10/30/90	0001	% RECOVERY		99.		NA	I *
	05/04/91	0001	% RECOVERY		84.		NA	I *
	05/04/91	A001	% RECOVERY		105.		NA	I *
	05/04/91	B001	% RECOVERY		105.		NA	I *
	12/14/91	0001	% RECOVERY		86.		NA	I *
	06/20/92	0001	% RECOVERY		98.		NA	I *
BROMODICHLOROMETHANE	10/30/90	0001	UG/L	U	1.	U	1.	I
	05/04/91	0001	UG/L	U	1.	U	1.	I
	05/04/91	A001	% RECOVERY		91.		NA	I *
	05/04/91	B001	% RECOVERY		95.		NA	I *
	12/14/91	0001	UG/L	U	1.0	U	1.0	I
	06/20/92	0001	UG/L	U	1.0	U	1.0	I
BROMOFORM	10/30/90	0001	UG/L	U	2.	U	2.	I
	05/04/91	0001	UG/L	U	2.	U	2.	I
	05/04/91	A001	% RECOVERY		73.		NA	I *
	05/04/91	B001	% RECOVERY		88.		NA	I *
	12/14/91	0001	UG/L	U	1.0	U	1.0	I
	06/20/92	0001	UG/L	U	2.0	UJ	2.0	I
BROMOMETHANE	05/04/91	0001	UG/L	U	1.2	U	1.2	I
	12/14/91	0001	UG/L	U	2.0		NA	I
BUTYL BENZYL PHTHALATE	10/30/90	0001	UG/L	U	10.	U	10.	I
CADMIUM, TOTAL	05/04/91	0001	UG/L		9.3		9.3	I
	05/04/91	A001	% RECOVERY		101.4		NA	I *
	05/04/91	C001	UG/L		9.392		NA	I *
	12/14/91	0001	UG/L	U	5.0	U	5.0	I
	06/20/92	0001	UG/L	U	4.0	U	4.0	I
CALCIUM, TOTAL	10/30/90	0001	UG/L		109000.		NA	I *
	05/04/91	0001	UG/L		112000.		NA	I *
	05/04/91	0001	UG/L		114000.		114000.	I
	05/04/91	C001	UG/L		113541.234		NA	I *
	12/14/91	0001	UG/L		114000.		114000.	I
	06/20/92	0001	UG/L		119000.		119000.	I
CARBON TETRACHLORIDE	10/30/90	0001	UG/L	U	1.2	U	1.2	I
	05/04/91	0001	UG/L	U	1.2	U	1.2	I
	05/04/91	A001	% RECOVERY		79.		NA	I *
	05/04/91	B001	% RECOVERY		89.		NA	I *
	12/14/91	0001	UG/L	U	1.0	U	1.0	I
	06/20/92	0001	UG/L	U	1.0	UJ	1.0	I
CESIUM-137	06/20/92	0001	PCI/L	U	3.		NA	I *
CHLORIDE	10/30/90	0001	MG/L		172.		NA	I *
	05/04/91	0001	MG/L		162.		NA	I *
	12/14/91	0001	MG/L		180.		180.	I
	06/20/92	0001	MG/L		174.		174.	I
CHLOROBENZENE	10/30/90	0001	UG/L	U	2.	U	2.	I

PARAMETER VALUE INDICATOR (PVI): U - LESS THAN DETECTION LIMIT

GROUNDWATER QUALITY DATA BY LOCATION
SITE: TXT99 OU1 VALIDATED DATA
LOCATION: 0310
NORTH COORDINATE: 596682.64 FT
EAST COORDINATE: 1494952.10 FT
10/30/90 TO 09/18/92
REPORT DATE: 05/06/93

FORMATION OF COMPLETION: ALLUVIUM (AL)
HYDRAULIC FLOW RELATIONSHIP: DOWN GRADIENT (D)

PARAMETER NAME	LOG DATE	SAMPLE ID	UNITS OF MEASURE	PVI	LAB VALUE	PVI	VALIDATED VALUE	RUN TYPE
CHLOROBENZENE	05/04/91	0001	UG/L	U	2.	U	2.	I
	12/14/91	0001	UG/L	U	1.0	U	1.0	I
	06/20/92	0001	UG/L	U	1.0		NA	I
CHLOROETHANE	05/04/91	0001	UG/L	U	5.2	U	5.2	I
	12/14/91	0001	UG/L	U	2.0	UJ	2.0	I
CHLOROFORM	10/30/90	0001	UG/L	U	.5	U	.5	I
	05/04/91	0001	UG/L	U	.5	U	.5	I
	05/04/91	A001	% RECOVERY		94.		NA	I *
	05/04/91	B001	% RECOVERY		100.		NA	I *
	12/14/91	0001	UG/L	U	1.0	U	1.0	I
	06/20/92	0001	UG/L	U	0.50	UJ	0.50	I
CHLOROMETHANE	05/04/91	0001	UG/L	U	.8	UJ	.8	I
	12/14/91	0001	UG/L	U	2.0	UJ	2.0	I
CHLOROTOLUENE	10/30/90	0001	UG/L	U	1.	U	1.	I
	05/04/91	0001	UG/L	U	1.	U	1.	I
CHROMIUM, TOTAL	05/04/91	0001	UG/L		31.5		31.5	I
	05/04/91	A001	% RECOVERY		97.1		NA	I *
	05/04/91	C001	UG/L		36.526		NA	I *
	12/14/91	0001	UG/L		13.8		13.8	I
	06/20/92	0001	UG/L		11.8		11.8	I
CHRYSENE	10/30/90	0001	UG/L	U	10.	U	10.	I
COBALT, TOTAL	05/04/91	0001	UG/L	U	10.	U	10.	I
	05/04/91	A001	% RECOVERY		97.4		NA	I *
	05/04/91	C001	UG/L	U	10.		NA	I *
	12/14/91	0001	UG/L	U	50.0	U	50.0	I
	06/20/92	0001	UG/L	U	6.0	U	6.0	I
COPPER, TOTAL	05/04/91	0001	UG/L	U	10.	UJ	10.	I
	05/04/91	A001	% RECOVERY		94.8		NA	I *
	05/04/91	C001	UG/L	U	10.		NA	I *
	12/14/91	0001	UG/L	U	25.0	UJ	25.0	I
	06/20/92	0001	UG/L	U	5.0	U	5.0	I
DI-N-BUTYL PHTHALATE	10/30/90	0001	UG/L	U	10.	U	10.	I
DI-N-OCTYL PHTHALATE	10/30/90	0001	UG/L	U	10.	U	10.	I
DIBENZO(A,H)ANTHRACENE	10/30/90	0001	UG/L	U	10.	U	10.	I
DIBENZOFURAN	10/30/90	0001	UG/L	U	10.	U	10.	I
DIBROMOCHLOROMETHANE	10/30/90	0001	UG/L	U	.9	U	.9	I
	05/04/91	0001	UG/L	U	.9	U	.9	I
	05/04/91	A001	% RECOVERY		68.		NA	I *
	05/04/91	B001	% RECOVERY		82.		NA	I *
	12/14/91	0001	UG/L	U	1.0		NA	I
	06/20/92	0001	UG/L	U	0.90	UJ	0.90	I
DIBROMOMETHANE	10/30/90	0001	UG/L	U	2.	UJ	2.	I

PARAMETER VALUE INDICATOR (PVI): U - LESS THAN DETECTION LIMIT

GROUNDWATER QUALITY DATA BY LOCATION
SITE: TXT99 OU1 VALIDATED DATA
LOCATION: 0310
NORTH COORDINATE: 596682.64 FT
EAST COORDINATE: 1494952.10 FT
10/30/90 TO 09/18/92
REPORT DATE: 05/06/93

FORMATION OF COMPLETION: ALLUVIUM (AL)
HYDRAULIC FLOW RELATIONSHIP: DOWN GRADIENT (D)

PARAMETER NAME	LOG DATE	SAMPLE ID	UNITS OF MEASURE	PVI	LAB VALUE	PVI	VALIDATED VALUE	RUN TYPE
DIBROMOMETHANE	05/04/91	0001	UG/L	U	2.	UJ	2.	I
	12/14/91	0001	UG/L	U	1.0	UJ	1.0	I
	06/20/92	0001	UG/L	B	2.3	UJ	2.3	I
DICHLORODIFLUOROMETHANE	05/04/91	0001	UG/L	U	1.8	U	1.8	I
	12/14/91	0001	UG/L	U	2.0		NA	I
DICHLOROMETHANE-METHYLENE CHLORIDE	10/30/90	0001	UG/L	U	2.	UJ	2.	I
	05/04/91	0001	UG/L	U	5.	UJ	5.	I
	12/14/91	0001	UG/L	U	4.0	U	4.0	I
	06/20/92	0001	UG/L	U	4.0		NA	I
DIETHYL PHTHALATE	10/30/90	0001	UG/L	U	10.	U	10.	I
DIMETHYL PHTHALATE	10/30/90	0001	UG/L	U	10.	U	10.	I
DISSOLVED OXYGEN	12/14/91	0001	MG/L		1.02		NA	I *
	06/20/92	0001	MG/L		0.32		NA	I *
ETHYLBENZENE	10/30/90	0001	UG/L	U	2.	U	2.	I
	05/04/91	0001	UG/L	U	2.	U	2.	I
	12/14/91	0001	UG/L	U	1.0	U	1.0	I
	06/20/92	0001	UG/L	U	1.0	UJ	1.0	I
FLUORANTHENE	10/30/90	0001	UG/L	U	10.	U	10.	I
FLUORENE	10/30/90	0001	UG/L	U	10.	U	10.	I
FLUROBENZENE	10/30/90	0001	% RECOVERY		106.		NA	I *
	05/04/91	0001	% RECOVERY		101.		NA	I *
	05/04/91	A001	% RECOVERY		108.		NA	I *
	05/04/91	B001	% RECOVERY		101.		NA	I *
HEXACHLOROBENZENE	10/30/90	0001	UG/L	U	10.	U	10.	I
HEXACHLOROBUTADIENE	10/30/90	0001	UG/L	U	10.	U	10.	I
HEXACHLOROCYCLOPENTADIENE	10/30/90	0001	UG/L	U	10.	U	10.	I
HEXACHLOROETHANE	10/30/90	0001	UG/L	U	10.	U	10.	I
INDENO(1,2,3-CD)PYRENE	10/30/90	0001	UG/L	U	10.	U	10.	I
IRON, TOTAL	10/30/90	0001	UG/L		253.		NA	I *
	05/04/91	0001	UG/L		380.		NA	I *
	05/04/91	0001	UG/L		379.		379.	I
	05/04/91	A001	% RECOVERY		97.9		NA	I *
	05/04/91	C001	UG/L		372.207		NA	I *
	12/14/91	0001	UG/L		509.		509.	I
	06/20/92	0001	UG/L		514.		514.	I
ISOPHORONE	10/30/90	0001	UG/L	U	10.	UJ	10.	I
LEAD, TOTAL	05/04/91	0001	UG/L	U	2.	UJ	2.	I
	05/04/91	A001	% RECOVERY		84.2		NA	I *
	05/04/91	C001	UG/L	U	2.		NA	I *

PARAMETER VALUE INDICATOR (PVI): U - LESS THAN DETECTION LIMIT

GROUNDWATER QUALITY DATA BY LOCATION
SITE: TXT99 OU1 VALIDATED DATA
LOCATION: 0310
NORTH COORDINATE: 596682.64 FT
EAST COORDINATE: 1494952.10 FT
10/30/90 TO 09/18/92
REPORT DATE: 05/06/93

FORMATION OF COMPLETION: ALLUVIUM (AL)
HYDRAULIC FLOW RELATIONSHIP: DOWN GRADIENT (D)

PARAMETER NAME	LOG DATE	SAMPLE ID	UNITS OF MEASURE	PVI	LAB VALUE	PVI	VALIDATED VALUE	RUN TYPE
LEAD, TOTAL	12/14/91	0001	UG/L	U	3.0	UJ	3.0	I
	06/20/92	0001	UG/L	U	2.0	UJ	2.00	I
MAGNESIUM, TOTAL	10/30/90	0001	UG/L		47700.		NA	I *
	05/04/91	0001	UG/L		48500.		NA	I *
	05/04/91	0001	UG/L		48600.		48600.	I
	05/04/91	C001	UG/L		48301.703		NA	I *
	12/14/91	0001	UG/L		49200.		49200.	I
	06/20/92	0001	UG/L		49800.		49800.	I
MANGANESE, TOTAL	10/30/90	0001	UG/L		62.4		NA	I *
	05/04/91	0001	UG/L		77.1		NA	I *
	05/04/91	0001	UG/L		75.5		75.5	I
	05/04/91	A001	% RECOVERY		97.1		NA	I *
	05/04/91	C001	UG/L		74.896		NA	I *
	12/14/91	0001	UG/L		86.8		86.8	I
	06/20/92	0001	UG/L		82.7		82.7	I
MERCURY, TOTAL	05/04/91	0001	UG/L	U	.2	U	.2	I
	05/04/91	A001	% RECOVERY		102.1		NA	I *
	05/04/91	C001	UG/L	U	.2		NA	I *
	12/14/91	0001	UG/L	U	0.20	U	0.20	I
	06/20/92	0001	UG/L	U	0.10	UJ	.10	I
N-NITROSO-DI-N-PROPYLAMINE	10/30/90	0001	UG/L	U	10.	UJ	10.	I
N-NITROSODIPHENYLAMINE	10/30/90	0001	UG/L	U	10.	U	10.	I
NAPHTHALENE	10/30/90	0001	UG/L	U	10.	U	10.	I
NICKEL, TOTAL	05/04/91	0001	UG/L		52.2		52.2	I
	05/04/91	A001	% RECOVERY		98.3		NA	I *
	05/04/91	C001	UG/L		48.609		NA	I *
	12/14/91	0001	UG/L	U	40.0	U	40.0	I
	06/20/92	0001	UG/L	B	35.2		35.2	I
NITRATE NITRITE	10/30/90	0001	MG/L	U	.1		NA	I *
	05/04/91	0001	MG/L	U	.1		NA	I *
	12/14/91	0001	MG/L	U	.1	U	.1	I
	06/20/92	0001	MG/L	U	0.10	U	0.10	I
NITROBENZENE	10/30/90	0001	UG/L	U	10.	UJ	10.	I
O-CHLOROFLUROBENZENE	10/30/90	0001	% RECOVERY		104.		NA	I *
	05/04/91	0001	% RECOVERY		95.		NA	I *
	05/04/91	A001	% RECOVERY		108.		NA	I *
	05/04/91	B001	% RECOVERY		99.		NA	I *
PENTACHLOROPHENOL	10/30/90	0001	UG/L	U	50.	U	50.	I
PH	12/14/91	0001	SU		7.07		NA	I *
	06/20/92	0001	SU		7.13		NA	I *
PHENANTHRENE	10/30/90	0001	UG/L	U	10.	U	10.	I
PHENOL	10/30/90	0001	UG/L	U	10.	U	10.	I

PARAMETER VALUE INDICATOR (PVI): U - LESS THAN DETECTION LIMIT

GROUNDWATER QUALITY DATA BY LOCATION
SITE: TXT99 OU1 VALIDATED DATA
LOCATION: 0310
NORTH COORDINATE: 596682.64 FT
EAST COORDINATE: 1494952.10 FT
10/30/90 TO 09/18/92
REPORT DATE: 05/06/93

FORMATION OF COMPLETION: ALLUVIUM (AL)
HYDRAULIC FLOW RELATIONSHIP: DOWN GRADIENT (D)

PARAMETER NAME	LOG DATE	SAMPLE ID	UNITS OF MEASURE	PVI	LAB VALUE	PVI	VALIDATED VALUE	RUN TYPE
PLUTONIUM-238	10/30/90	0001	PCI/L	U	1.		NA	I *
	12/14/91	0001	PCI/L	U	1.		NA	I *
	06/20/92	0001	PCI/L		0.0		NA	I *
PLUTONIUM-239/240	10/30/90	0001	PCI/L	U	1.		NA	I *
	12/14/91	0001	PCI/L	U	1.		NA	I *
	06/20/92	0001	PCI/L		0.0		NA	I *
POTASSIUM, TOTAL	10/30/90	0001	UG/L		9300.		NA	I *
	05/04/91	0001	UG/L		9890.		9890.	I
	05/04/91	C001	UG/L		10050.		NA	I *
	05/04/91	I001	UG/L		10100.		NA	I *
	12/14/91	0001	UG/L		9620.		9620.	I
	06/20/92	0001	UG/L		9650.		9650.	I
PYRENE	10/30/90	0001	UG/L	U	10.	U	10.	I
RADIUM-226	10/30/90	0001	PCI/L	U	1.		NA	I *
	12/14/91	0001	PCI/L	U	1.		NA	I *
	06/20/92	0001	PCI/L		1.2		NA	I *
REDOX POTENTIAL	12/14/91	0001	MVOLTS		-90.7		NA	I *
	06/20/92	0001	MVOLTS		-165.7		NA	I *
SELENIUM, TOTAL	05/04/91	0001	UG/L	U	2.	U	2.	I
	05/04/91	A001	% RECOVERY		100.3		NA	I *
	05/04/91	C001	UG/L	B	2.01		NA	I *
	12/14/91	0001	UG/L	U	5.0	UJ	5.0	I
	06/20/92	0001	UG/L	U	2.0	UJ	2.00	I
SILVER, TOTAL	05/04/91	0001	UG/L		22.		22.	I
	05/04/91	A001	% RECOVERY		91.5		NA	I *
	05/04/91	C001	UG/L		21.925		NA	I *
	12/14/91	0001	UG/L	U	10.0	U	10.0	I
	06/20/92	0001	UG/L	U	6.0	U	6.0	I
SODIUM, TOTAL	10/30/90	0001	UG/L		38100.		NA	I *
	05/04/91	0001	UG/L		36400.		NA	I *
	05/04/91	0001	UG/L		37000.		37000.	I
	05/04/91	C001	UG/L		36741.301		NA	I *
	12/14/91	0001	UG/L		36300.		36300.	I
	06/20/92	0001	UG/L		37600.		37600.	I
SPECIFIC CONDUCTANCE	12/14/91	0001	UMHOS/CM		980		NA	I *
	06/20/92	0001	UMHOS/CM		850		NA	I *
STRONTIUM-90	10/30/90	0001	PCI/L	U	5.		NA	I *
	12/14/91	0001	PCI/L	U	5.		NA	I *
	06/20/92	0001	PCI/L		0.7		NA	I *
	06/20/92	C001	PCI/L		2.7		NA	I *
SULFATE	10/30/90	0001	MG/L		43.		NA	I *
	05/04/91	0001	MG/L		36.7		NA	I *
	12/14/91	0001	MG/L	U	2.	U	2.	I
	06/20/92	0001	MG/L		37.3		37.3	I
TEMPERATURE	12/14/91	0001	DEG C		13.7		NA	I *

PARAMETER VALUE INDICATOR (PVI): U - LESS THAN DETECTION LIMIT

GROUNDWATER QUALITY DATA BY LOCATION
SITE: TXT99 OU1 VALIDATED DATA
LOCATION: 0310
NORTH COORDINATE: 596682.64 FT
EAST COORDINATE: 1494952.10 FT
10/30/90 TO 09/18/92
REPORT DATE: 05/06/93

FORMATION OF COMPLETION: ALLUVIUM (AL)
HYDRAULIC FLOW RELATIONSHIP: DOWN GRADIENT (D)

PARAMETER NAME	LOG DATE	SAMPLE ID	UNITS OF MEASURE	PVI	LAB VALUE	PVI	VALIDATED VALUE	RUN TYPE
TEMPERATURE	06/20/92	0001	DEG C		13.1		NA	I *
TETRACHLOROETHENE	10/30/90	0001	UG/L	U	.3	U	.3	I
	05/04/91	0001	UG/L	U	.3	U	.3	I
	12/14/91	0001	UG/L	U	1.0	U	1.0	I
	06/20/92	0001	UG/L	U	0.30		NA	I
THALLIUM, TOTAL	05/04/91	0001	UG/L	U	2.	UJ	2.	I
	05/04/91	A001	% RECOVERY		83.7		NA	I *
	05/04/91	C001	UG/L	U	2.		NA	I *
	12/14/91	0001	UG/L	U	100.	UJ	100.	I
	06/20/92	0001	UG/L	U	2.0	UJ	2.00	I
THORIUM-228	10/30/90	0001	PCI/L		1.55		NA	I *
	12/14/91	0001	PCI/L	U	1.		NA	I *
	06/20/92	0001	PCI/L		0.0		NA	I *
THORIUM-230	10/30/90	0001	PCI/L	U	1.		NA	I *
	12/14/91	0001	PCI/L		1.61		NA	I *
	06/20/92	0001	PCI/L		0.0		NA	I *
THORIUM-232	10/30/90	0001	PCI/L	U	1.		NA	I *
	12/14/91	0001	PCI/L	U	1.		NA	I *
	06/20/92	0001	PCI/L		0.0		NA	I *
TOLUENE	10/30/90	0001	UG/L	U	2.	U	2.	I
	05/04/91	0001	UG/L	U	2.	U	2.	I
	12/14/91	0001	UG/L	U	1.0	U	1.0	I
	06/20/92	0001	UG/L	U	2.0	UJ	2.0	I
TOTAL XYLENES	10/30/90	0001	UG/L	U	1.	U	1.	I
	05/04/91	0001	UG/L	U	1.	U	1.	I
	12/14/91	0001	UG/L	U	2.0		NA	I
	06/20/92	0001	UG/L	U	2.0	U	2.0	I
TRICHLOROETHENE	10/30/90	0001	UG/L	U	1.2	U	1.2	I
	05/04/91	0001	UG/L	U	1.2	U	1.2	I
	05/04/91	A001	% RECOVERY		81.		NA	I *
	05/04/91	B001	% RECOVERY		88.		NA	I *
	12/14/91	0001	UG/L	U	1.0	U	1.0	I
	06/20/92	0001	UG/L	U	1.2	UJ	1.2	I
TRICHLOROFLUOROMETHANE	10/30/90	0001	UG/L	U	2.	U	2.	I
	05/04/91	0001	UG/L	U	2.	U	2.	I
	12/14/91	0001	UG/L	U	2.0	U	2.0	I
	06/20/92	0001	UG/L	U	2.0		NA	I
TRIFLUOROTOLUENE	12/14/91	0001	% RECOVERY		90.		NA	I *
	06/20/92	0001	% RECOVERY		111.		NA	I *
TRITIUM	10/30/90	0001	PCI/L		13800.		NA	I *
	12/14/91	0001	PCI/L		12800.		NA	I *
	06/20/92	0001	PCI/L		12500.		NA	I *
URANIUM-234	10/30/90	0001	PCI/L	U	1.		NA	I *
	12/14/91	0001	PCI/L		1.18		NA	I *

PARAMETER VALUE INDICATOR (PVI): U - LESS THAN DETECTION LIMIT

GROUNDWATER QUALITY DATA BY LOCATION
SITE: TXT99 OU1 VALIDATED DATA
LOCATION: 0310
NORTH COORDINATE: 596682.64 FT
EAST COORDINATE: 1494952.10 FT
10/30/90 TO 09/18/92
REPORT DATE: 05/06/93

FORMATION OF COMPLETION: ALLUVIUM (AL)
HYDRAULIC FLOW RELATIONSHIP: DOWN GRADIENT (D)

PARAMETER NAME	LOG DATE	SAMPLE ID	UNITS OF MEASURE	PVI	LAB VALUE	PVI	VALIDATED VALUE	RUN TYPE
URANIUM-234	06/20/92	0001	PCI/L		0.0		NA	I *
URANIUM-235	10/30/90	0001	PCI/L	U	1.		NA	I *
	06/20/92	0001	PCI/L		0.0		NA	I *
URANIUM-235/236	12/14/91	0001	PCI/L	U	1.		NA	I *
URANIUM-238	10/30/90	0001	PCI/L	U	1.		NA	I *
	12/14/91	0001	PCI/L	U	1.		NA	I *
	06/20/92	0001	PCI/L		0.0		NA	I *
VANADIUM, TOTAL	05/04/91	0001	UG/L	B	14.5	B	14.5	I
	05/04/91	A001	% RECOVERY		97.6		NA	I *
	05/04/91	C001	UG/L	B	14.454		NA	I *
	12/14/91	0001	UG/L	U	50.0	UJ	50.0	I
	06/20/92	0001	UG/L		19.7	UJ	19.70	I
VINYL CHLORIDE	10/30/90	0001	UG/L	U	1.8	U	1.8	I
	05/04/91	0001	UG/L	U	1.8	U	1.8	I
	05/04/91	A001	% RECOVERY		87.		NA	I *
	05/04/91	B001	% RECOVERY		99.		NA	I *
	12/14/91	0001	UG/L	U	2.0	UJ	2.0	I
	06/20/92	0001	UG/L	U	1.8	UJ	1.8	I
ZINC, TOTAL	05/04/91	0001	UG/L	U	5.	UJ	5.	I
	05/04/91	A001	% RECOVERY		93.8		NA	I *
	05/04/91	C001	UG/L	B	15.124		NA	I *
	12/14/91	0001	UG/L	U	20.0	U	20.0	I
	06/20/92	0001	UG/L	B	8.70		8.70	I

PARAMETER VALUE INDICATOR (PVI): U - LESS THAN DETECTION LIMIT

GROUNDWATER QUALITY DATA BY LOCATION
SITE: TXT99 OU1 VALIDATED DATA
LOCATION: 0311
NORTH COORDINATE: 597873.25 FT
EAST COORDINATE: 1494187.71 FT
10/30/90 TO 09/18/92
REPORT DATE: 05/06/93

FORMATION OF COMPLETION: ALLUVIUM (AL)
HYDRAULIC FLOW RELATIONSHIP: UP GRADIENT (U)

PARAMETER NAME	LOG DATE	SAMPLE ID	UNITS OF MEASURE	PVI	LAB VALUE	PVI	VALIDATED VALUE	RUN TYPE
1,1,1,2-TETRACHLOROETHANE	11/05/90	0001	UG/L	U	1.	UJ	1.	I
	05/02/91	0001	UG/L	U	1.	UJ	1.	I
	12/13/91	0001	UG/L	U	1.0	UJ	1.0	I
	06/17/92	0001	UG/L	U	1.0	UJ	1.0	I
1,1,1-TRICHLOROETHANE	11/05/90	0001	UG/L	U	.3	U	.3	I
	05/02/91	0001	UG/L		.6	J	.6	I
	12/13/91	0001	UG/L	U	1.0	U	1.0	I
	12/13/91	A001	% RECOVERY		104.		NA	I *
	12/13/91	B001	% RECOVERY		107.		NA	I *
	06/17/92	0001	UG/L	U	0.30	U	0.30	I
1,1,2,2-TETRACHLOROETHANE	11/05/90	0001	UG/L	U	.3	U	.3	I
	05/02/91	0001	UG/L	U	.3	U	.3	I
	12/13/91	0001	UG/L	U	1.0	U	1.0	I
	12/13/91	B001	% RECOVERY		124.		NA	I *
	06/17/92	0001	UG/L	U	0.30		NA	I
1,1,2-TRICHLOROETHANE	11/05/90	0001	UG/L	U	.2	U	.2	I
	05/02/91	0001	UG/L	U	.2	U	.2	I
	12/13/91	0001	UG/L	U	1.0	UJ	1.0	I
	06/17/92	0001	UG/L	U	0.20	UJ	0.20	I
1,1-DICHLOROETHANE	11/05/90	0001	UG/L	U	.7	U	.7	I
	05/02/91	0001	UG/L	U	.7	U	.7	I
	12/13/91	0001	UG/L	U	1.0	U	1.0	I
	06/17/92	0001	UG/L	U	0.70	UJ	0.70	I
1,1-DICHLOROETHENE	11/05/90	0001	UG/L	U	1.3	U	1.3	I
	05/02/91	0001	UG/L	U	1.3	UJ	1.3	I
	12/13/91	0001	UG/L	U	1.0	U	1.0	I
	06/17/92	0001	UG/L	U	1.0	UJ	1.0	I
1,2,-CIS-DICHLOROETHENE	06/17/92	0001	UG/L	U	1.0	U	1.0	I
1,2,3-TRICHLOROPROPANE	11/05/90	0001	UG/L	U	1.	UJ	1.	I
	05/02/91	0001	UG/L	U	1.	UJ	1.	I
	12/13/91	0001	UG/L	U	1.0	UJ	1.0	I
	06/17/92	0001	UG/L	U	1.0	U	1.0	I
1,2-DICHLOROBENZENE	11/05/90	0001	UG/L	U	1.5	U	1.5	I
	05/02/91	0001	UG/L	U	1.5	U	1.5	I
	12/13/91	0001	UG/L	U	1.0	U	1.0	I
	06/17/92	0001	UG/L	U	1.5	U	1.5	I
1,2-DICHLOROETHANE	11/05/90	0001	UG/L	U	.3	U	.3	I
	05/02/91	0001	UG/L	U	.3	U	.3	I
	12/13/91	0001	UG/L	U	1.0	UJ	1.0	I
	12/13/91	A001	% RECOVERY		84.		NA	I *
	12/13/91	B001	% RECOVERY		90.		NA	I *
	06/17/92	0001	UG/L	U	0.30	U	0.30	I
1,2-DICHLOROETHENE	05/02/91	0001	UG/L	U	1.	U	1.	I
1,2-DICHLOROPROPANE	11/05/90	0001	UG/L	U	.4	U	.4	I
	05/02/91	0001	UG/L	U	.4	U	.4	I

PARAMETER VALUE INDICATOR (PVI): U - LESS THAN DETECTION LIMIT

GROUNDWATER QUALITY DATA BY LOCATION
SITE: TXT99 OU1 VALIDATED DATA
LOCATION: 0311
NORTH COORDINATE: 597873.25 FT
EAST COORDINATE: 1494187.71 FT
10/30/90 TO 09/18/92
REPORT DATE: 05/06/93

FORMATION OF COMPLETION: ALLUVIUM (AL)
HYDRAULIC FLOW RELATIONSHIP: UP GRADIENT (U)

PARAMETER NAME	LOG DATE	SAMPLE ID	UNITS OF MEASURE	PVI	LAB VALUE	PVI	VALIDATED VALUE	RUN TYPE
1,2-DICHLOROPROPANE	12/13/91	0001	UG/L	U	1.0	U	1.0	I
	06/17/92	0001	UG/L	U	0.40	UJ	0.40	I
1,2-TRANS-DICHLOROETHENE	11/05/90	0001	UG/L	U	1.	U	1.	I
	05/02/91	0001	UG/L	U	1.	U	1.	I
	12/13/91	0001	UG/L	U	1.0	U	1.0	I
	12/13/91	A001	% RECOVERY		98.		NA	I *
	12/13/91	B001	% RECOVERY		102.		NA	I *
	06/17/92	0001	UG/L	U	1.0	U	1.0	I
1,3-CIS-DICHLOROPROPENE	11/05/90	0001	UG/L	U	3.4	U	3.4	I
	05/02/91	0001	UG/L	U	3.4	U	3.4	I
	12/13/91	0001	UG/L	U	1.0	U	1.0	I
	12/13/91	A001	% RECOVERY		88.		NA	I *
	12/13/91	B001	% RECOVERY		94.		NA	I *
	06/17/92	0001	UG/L	U	3.4	U	3.4	I
1,3-DICHLOROBENZENE	11/05/90	0001	UG/L	U	3.2	U	3.2	I
	05/02/91	0001	UG/L	U	3.2	U	3.2	I
	12/13/91	0001	UG/L	U	1.0	U	1.0	I
	06/17/92	0001	UG/L	U	3.2	UJ	3.2	I
1,3-TRANS-DICHLOROPROPENE	11/05/90	0001	UG/L	U	3.4	U	3.4	I
	05/02/91	0001	UG/L	U	3.4	U	3.4	I
	12/13/91	0001	UG/L	U	1.0	UJ	1.0	I
	12/13/91	A001	% RECOVERY		85.		NA	I *
	12/13/91	B001	% RECOVERY		89.		NA	I *
	06/17/92	0001	UG/L	U	3.4	U	3.4	I
1,4-DICHLOROBENZENE	11/05/90	0001	UG/L	U	2.4	U	2.4	I
	05/02/91	0001	UG/L	U	2.4	U	2.4	I
	12/13/91	0001	UG/L	U	1.0	U	1.0	I
	06/17/92	0001	UG/L	U	2.4	U	2.4	I
1-CHLOROHEXANE	11/05/90	0001	UG/L	U	1.	UJ	1.	I
	05/02/91	0001	UG/L	U	1.	UJ	1.	I
	06/17/92	0001	UG/L	U	1.0		NA	I
2,2'-OXYBIS (1-CHLOROPROPANE)	11/05/90	0001	UG/L	U	20.	UJ	20.	I
	05/02/91	0001	UG/L	U	20.	UJ	20.	I
	06/17/92	0001	UG/L	U	2.0	UJ	2.0	I
2-CHLOROETHYLVINYLETHER	11/05/90	0001	UG/L	U	1.3	U	1.3	I
	05/02/91	0001	UG/L	U	1.3	UJ	1.3	I
	12/13/91	0001	UG/L	U	5.0		NA	I
	06/17/92	0001	UG/L	U	1.3	UJ	1.3	I
2-CHLOROTOLUENE	12/13/91	0001	UG/L	U	1.0	UJ	1.0	I
	06/17/92	0001	UG/L	U	1.0	U	1.0	I
ALKALINITY	12/13/91	0001	MG/L		211.5		NA	I *
	06/17/92	0001	MG/L		260.5		NA	I *
ALUMINUM, TOTAL	11/05/90	0001	UG/L	B	74.7	J	74.7	I
ANTIMONY, TOTAL	11/05/90	0001	UG/L	U	30.	U	30.	I

PARAMETER VALUE INDICATOR (PVI): U - LESS THAN DETECTION LIMIT

GROUNDWATER QUALITY DATA BY LOCATION
SITE: TXT99 OU1 VALIDATED DATA
LOCATION: 0311
NORTH COORDINATE: 597873.25 FT
EAST COORDINATE: 1494187.71 FT
10/30/90 TO 09/18/92
REPORT DATE: 05/06/93

FORMATION OF COMPLETION: ALLUVIUM (AL)
HYDRAULIC FLOW RELATIONSHIP: UP GRADIENT (U)

PARAMETER NAME	LOG DATE	SAMPLE ID	UNITS OF MEASURE	PVI	LAB VALUE	PVI	VALIDATED VALUE	RUN TYPE
ARSENIC, TOTAL	11/05/90	0001	UG/L	B	2.2	J	2.2	I
BARIUM, TOTAL	11/05/90	0001	UG/L	B	67.6	B	67.6	I
BENZENE	11/05/90	0001	UG/L	U	2.	U	2.	I
	05/02/91	0001	UG/L	U	2.	U	2.	I
	12/13/91	0001	UG/L	U	1.0	U	1.0	I
	12/13/91	A001	% RECOVERY		97.		NA	I *
	12/13/91	B001	% RECOVERY		98.		NA	I *
	06/17/92	0001	UG/L	U	1.0	U	1.0	I
BERYLLIUM, TOTAL	11/05/90	0001	UG/L	U	2.	U	2.	I
BROMOBENZENE	11/05/90	0001	UG/L	U	2.	UJ	2.	I
	05/02/91	0001	UG/L	U	2.	UJ	2.	I
	12/13/91	0001	UG/L	U	1.0	UJ	1.0	I
	06/17/92	0001	UG/L	U	2.0		NA	I
BROMOCHLOROMETHANE	11/05/90	0001	% RECOVERY		94.		NA	I *
	05/02/91	0001	% RECOVERY		98.		NA	I *
	12/13/91	0001	% RECOVERY		92.		NA	I *
	12/13/91	A001	% RECOVERY		102.		NA	I *
	12/13/91	B001	% RECOVERY		97.		NA	I *
	06/17/92	0001	% RECOVERY		95.		NA	I *
BROMODICHLOROMETHANE	11/05/90	0001	UG/L	U	1.	U	1.	I
	05/02/91	0001	UG/L	U	1.	U	1.	I
	12/13/91	0001	UG/L	U	1.0	U	1.0	I
	12/13/91	A001	% RECOVERY		100.		NA	I *
	12/13/91	B001	% RECOVERY		104.		NA	I *
	06/17/92	0001	UG/L	U	1.0	U	1.0	I
BROMOFORM	11/05/90	0001	UG/L	U	2.	U	2.	I
	05/02/91	0001	UG/L	U	2.	UJ	2.	I
	12/13/91	0001	UG/L	U	1.0	U	1.0	I
	12/13/91	A001	% RECOVERY		100.		NA	I *
	12/13/91	B001	% RECOVERY		108.		NA	I *
	06/17/92	0001	UG/L	U	2.0	U	2.0	I
BROMOMETHANE	05/02/91	0001	UG/L	U	1.2	U	1.2	I
	12/13/91	0001	UG/L	U	2.0		NA	I
CADMIUM, TOTAL	11/05/90	0001	UG/L		6.		6.	I
CALCIUM, TOTAL	11/05/90	0001	UG/L		83500.		83500.	I
	11/05/90	I001	UG/L		82700.		NA	I *
	05/02/91	0001	UG/L		97700.		NA	I *
	06/17/92	0001	UG/L		101000.		101000.	I
CARBON TETRACHLORIDE	11/05/90	0001	UG/L	U	1.2	U	1.2	I
	05/02/91	0001	UG/L	U	1.2	U	1.2	I
	12/13/91	0001	UG/L	U	1.0	U	1.0	I
	06/17/92	0001	UG/L	U	1.0	UJ	1.0	I
CHLORIDE	11/05/90	0001	MG/L		51.1		NA	I *
	05/02/91	0001	MG/L		83.8		NA	I *

PARAMETER VALUE INDICATOR (PVI): U - LESS THAN DETECTION LIMIT

GROUNDWATER QUALITY DATA BY LOCATION
SITE: TXT99 OU1 VALIDATED DATA
LOCATION: 0311
NORTH COORDINATE: 597873.25 FT
EAST COORDINATE: 1494187.71 FT
10/30/90 TO 09/18/92
REPORT DATE: 05/06/93

FORMATION OF COMPLETION: ALLUVIUM (AL)
HYDRAULIC FLOW RELATIONSHIP: UP GRADIENT (U)

PARAMETER NAME	LOG DATE	SAMPLE ID	UNITS OF MEASURE	PVI	LAB VALUE	PVI	VALIDATED VALUE	RUN TYPE
CHLORIDE	06/17/92	0001	MG/L		91.9		91.9	I
CHLOROBENZENE	11/05/90	0001	UG/L	U	2.	U	2.	I
	05/02/91	0001	UG/L	U	2.5	U	2.5	I
	12/13/91	0001	UG/L	U	1.0	U	1.0	I
	06/17/92	0001	UG/L	U	1.0	UJ	1.0	I
CHLOROETHANE	05/02/91	0001	UG/L	U	5.2	U	5.2	I
	12/13/91	0001	UG/L	U	2.0	UJ	2.0	I
CHLOROFORM	11/05/90	0001	UG/L		6.9	J	6.9	I
	05/02/91	0001	UG/L	U	.5	U	.5	I
	12/13/91	0001	UG/L		1.3	J	1.3	I
	06/17/92	0001	UG/L		0.76	UJ	0.76	I
CHLOROMETHANE	05/02/91	0001	UG/L	U	.8	UJ	.8	I
	12/13/91	0001	UG/L	U	2.0		NA	I
CHLOROTOLUENE	11/05/90	0001	UG/L	U	1.	U	1.	I
	05/02/91	0001	UG/L	U	1.	U	1.	I
CHROMIUM, TOTAL	11/05/90	0001	UG/L		20.		20.	I
COBALT, TOTAL	11/05/90	0001	UG/L	U	10.	U	10.	I
COPPER, TOTAL	11/05/90	0001	UG/L	B	11.4	B	11.4	I
DIBROMOCHLOROMETHANE	11/05/90	0001	UG/L	U	.9	U	.9	I
	05/02/91	0001	UG/L	U	.9	U	.9	I
	12/13/91	0001	UG/L	U	1.0		NA	I
	06/17/92	0001	UG/L	U	0.90	UJ	0.90	I
DIBROMOMETHANE	11/05/90	0001	UG/L	U	2.	UJ	2.	I
	05/02/91	0001	UG/L	U	2.	UJ	2.	I
	12/13/91	0001	UG/L	U	1.0	UJ	1.0	I
	06/17/92	0001	UG/L	B	2.3	UJ	2.3	I
DICHLORODIFLUOROMETHANE	05/02/91	0001	UG/L	U	1.8	UJ	1.8	I
	12/13/91	0001	UG/L	U	2.0	UJ	2.0	I
DICHLOROMETHANE-METHYLENE CHLORIDE	11/05/90	0001	UG/L	U	2.	U	2.	I
	05/02/91	0001	UG/L	U	5.	U	5.	I
	12/13/91	0001	UG/L	U	4.0	U	4.0	I
	06/17/92	0001	UG/L	U	4.0	U	4.0	I
DISSOLVED OXYGEN	12/13/91	0001	MG/L		3.27		NA	I *
	06/17/92	0001	MG/L		.56		NA	I *
ETHYLBENZENE	11/05/90	0001	UG/L	U	2.	U	2.	I
	05/02/91	0001	UG/L	U	2.	U	2.	I
	12/13/91	0001	UG/L	U	1.0	U	1.0	I
	12/13/91	A001	% RECOVERY		99.		NA	I *
	12/13/91	B001	% RECOVERY		100.		NA	I *
	06/17/92	0001	UG/L	U	1.0	U	1.0	I
FLUROBENZENE	11/05/90	0001	% RECOVERY		101.		NA	I *

PARAMETER VALUE INDICATOR (PVI): U - LESS THAN DETECTION LIMIT

GROUNDWATER QUALITY DATA BY LOCATION
SITE: TXT99 OU1 VALIDATED DATA
LOCATION: 0311
NORTH COORDINATE: 597873.25 FT
EAST COORDINATE: 1494187.71 FT
10/30/90 TO 09/18/92
REPORT DATE: 05/06/93

FORMATION OF COMPLETION: ALLUVIUM (AL)
HYDRAULIC FLOW RELATIONSHIP: UP GRADIENT (U)

PARAMETER NAME	LOG DATE	SAMPLE ID	UNITS OF MEASURE	PVI	LAB VALUE	PVI	VALIDATED VALUE	RUN TYPE
FLUROBENZENE	05/02/91	0001	% RECOVERY		103.		NA	I *
IRON, TOTAL	11/05/90	0001	UG/L	B	65.6	J	65.6	I
	11/05/90	I001	UG/L		90.4		NA	I *
	05/02/91	0001	UG/L		128.		NA	I *
	06/17/92	0001	UG/L	U	19.	U	19.	I
LEAD, TOTAL	11/05/90	0001	UG/L	U	2.	UJ	2.	I
MAGNESIUM, TOTAL	11/05/90	0001	UG/L		34200.		34200.	I
	11/05/90	I001	UG/L		33500.		NA	I *
	05/02/91	0001	UG/L		30600.		NA	I *
	06/17/92	0001	UG/L		33700.		33700.	I
MANGANESE, TOTAL	11/05/90	0001	UG/L	B	4.	B	4.	I
	11/05/90	I001	UG/L		4.51		NA	I *
	05/02/91	0001	UG/L		12.3		NA	I *
	06/17/92	0001	UG/L	B	9.1		9.1	I
MERCURY, TOTAL	11/05/90	0001	UG/L	U	.2	U	.2	I
NICKEL, TOTAL	11/05/90	0001	UG/L	U	20.	U	20.	I
NITRATE NITRITE	11/05/90	0001	MG/L		4.1		NA	I *
	05/02/91	0001	MG/L		1.58		NA	I *
	06/17/92	0001	MG/L		3.8		3.8	I
O-CHLOROFLUROBENZENE	11/05/90	0001	% RECOVERY		97.		NA	I *
	05/02/91	0001	% RECOVERY		104.		NA	I *
PH	12/13/91	0001	SU		7.87		NA	I *
	06/17/92	0001	SU		7.39		NA	I *
POTASSIUM, TOTAL	11/05/90	0001	UG/L	B	3810.	B	3810.	I
	11/05/90	I001	UG/L		3700.		NA	I *
	05/02/91	0001	UG/L		3380.		NA	I *
	06/17/92	0001	UG/L	B	3460.		3460.	I
REDOX POTENTIAL	12/13/91	0001	MVOLTS		178		NA	I *
	06/17/92	0001	MVOLTS		11.1		NA	I *
SELENIUM, TOTAL	11/05/90	0001	UG/L	U	2.	UJ	2.	I
SILVER, TOTAL	11/05/90	0001	UG/L		17.1		17.1	I
SODIUM, TOTAL	11/05/90	0001	UG/L		33900.		33900.	I
	11/05/90	I001	UG/L		33600.		NA	I *
	05/02/91	0001	UG/L		50000.		NA	I *
	06/17/92	0001	UG/L		56700.		56700.	I
SPECIFIC CONDUCTANCE	12/13/91	0001	UMHOS/CM		530		NA	I *
	06/17/92	0001	UMHOS/CM		830		NA	I *
SULFATE	11/05/90	0001	MG/L		84.9		NA	I *
	05/02/91	0001	MG/L		50.7		NA	I *
	06/17/92	0001	MG/L		31.7		31.7	I

PARAMETER VALUE INDICATOR (PVI): U - LESS THAN DETECTION LIMIT

GROUNDWATER QUALITY DATA BY LOCATION
SITE: TXT99 OU1 VALIDATED DATA
LOCATION: 0311
NORTH COORDINATE: 597873.25 FT
EAST COORDINATE: 1494187.71 FT
10/30/90 TO 09/18/92
REPORT DATE: 05/06/93

FORMATION OF COMPLETION: ALLUVIUM (AL)
HYDRAULIC FLOW RELATIONSHIP: UP GRADIENT (U)

PARAMETER NAME	LOG DATE	SAMPLE ID	UNITS OF MEASURE	PVI	LAB VALUE	PVI	VALIDATED VALUE	RUN TYPE
TEMPERATURE	12/13/91	0001	DEG C		10.0		NA	I *
	06/17/92	0001	DEG C		18.5		NA	I *
TETRACHLOROETHENE	11/05/90	0001	UG/L	U	.3	U	.3	I
	05/02/91	0001	UG/L	U	.3	U	.3	I
	12/13/91	0001	UG/L	U	1.0	U	1.0	I
	06/17/92	0001	UG/L	U	0.30	UJ	0.30	I
THALLIUM, TOTAL	11/05/90	0001	UG/L	U	2.	UJ	2.	I
TOLUENE	11/05/90	0001	UG/L	U	2.	U	2.	I
	05/02/91	0001	UG/L	U	2.	U	2.	I
	12/13/91	0001	UG/L	U	1.0	U	1.0	I
	12/13/91	A001	% RECOVERY		98.		NA	I *
	12/13/91	B001	% RECOVERY		99.		NA	I *
	06/17/92	0001	UG/L	U	2.0	U	2.0	I
TOTAL XYLENES	11/05/90	0001	UG/L	U	1.	U	1.	I
	05/02/91	0001	UG/L	U	1.	U	1.	I
	12/13/91	0001	UG/L	U	2.0		NA	I
	12/13/91	A001	% RECOVERY		101.		NA	I *
	12/13/91	B001	% RECOVERY		102.		NA	I *
	06/17/92	0001	UG/L	U	2.0	U	2.0	I
TRICHLOROETHENE	11/05/90	0001	UG/L	U	1.2	U	1.2	I
	05/02/91	0001	UG/L	U	1.2	U	1.2	I
	12/13/91	0001	UG/L	U	1.0	U	1.0	I
	06/17/92	0001	UG/L	U	1.2	U	1.2	I
TRICHLOROFLUOROMETHANE	11/05/90	0001	UG/L	U	2.	U	2.	I
	05/02/91	0001	UG/L	U	2.	U	2.	I
	12/13/91	0001	UG/L	U	2.0	U	2.0	I
	06/17/92	0001	UG/L	U	2.0	UJ	2.0	I
TRIFLUOROTOLUENE	12/13/91	0001	% RECOVERY		96.		NA	I *
	12/13/91	A001	% RECOVERY		108.		NA	I *
	12/13/91	B001	% RECOVERY		99.		NA	I *
	06/17/92	0001	% RECOVERY		121.		NA	I *
TRITIUM	11/05/90	0001	PCI/L	U	500.		NA	I *
	12/13/91	0001	PCI/L	U	500.		NA	I *
	12/13/91	A001	STD DEV		.06		NA	I *
	12/13/91	B001	STD DEV		-.07		NA	I *
	06/17/92	0001	PCI/L		860.		NA	I *
VANADIUM, TOTAL	11/05/90	0001	UG/L	B	10.3	B	10.3	I
VINYL CHLORIDE	11/05/90	0001	UG/L	U	1.8	U	1.8	I
	05/02/91	0001	UG/L	U	1.8	U	1.8	I
	12/13/91	0001	UG/L	U	2.0	UJ	2.0	I
	06/17/92	0001	UG/L	U	1.8	U	1.8	I
ZINC, TOTAL	11/05/90	0001	UG/L		24.9		24.9	I

PARAMETER VALUE INDICATOR (PVI): U - LESS THAN DETECTION LIMIT

GROUNDWATER QUALITY DATA BY LOCATION
SITE: TXT99 OU1 VALIDATED DATA
LOCATION: 0312
NORTH COORDINATE: 597747.88 FT
EAST COORDINATE: 1495032.91 FT
10/30/90 TO 09/18/92
REPORT DATE: 05/06/93

FORMATION OF COMPLETION: ALLUVIUM (AL)
HYDRAULIC FLOW RELATIONSHIP: UP GRADIENT (U)

PARAMETER NAME	LOG DATE	SAMPLE ID	UNITS OF MEASURE	PVI	LAB VALUE	PVI	VALIDATED VALUE	RUN TYPE
1,1,1,2-TETRACHLOROETHANE	11/06/90	0001	UG/L	U	1.	UJ	1.	I
	02/04/91	0001	UG/L	U	1.	UJ	1.	I
	05/06/91	0001	UG/L	U	.3	UJ	.3	I
	08/05/91	0001	UG/L	U	.3	UJ	.3	I
	12/16/91	0001	UG/L	U	1.0	UJ	1.0	I
	12/17/91	2001	UG/L	U	1.0	UJ	1.0	I
	03/21/92	0001	UG/L	U	1.0	U	1.0	I
	06/20/92	0001	UG/L	U	1.0		NA	I
	09/17/92	0001	UG/L	U	1.0	U	1.0	I
1,1,1-TRICHLOROETHANE	11/06/90	0001	UG/L		.3	UJ	.3	I
	02/04/91	0001	UG/L		.4	UJ	.4	I
	05/06/91	0001	UG/L	U	.3	UJ	.3	I
	08/05/91	0001	UG/L	U	.3	U	.3	I
	12/16/91	0001	UG/L	U	1.0	UJ	1.0	I
	12/17/91	2001	UG/L	U	1.0	UJ	1.0	I
	03/21/92	0001	UG/L	U	0.30	U	0.30	I
	06/20/92	0001	UG/L	U	0.30	U	0.30	I
	09/17/92	0001	UG/L	U	0.30	U	0.30	I
1,1,2,2-TETRACHLOROETHANE	11/06/90	0001	UG/L	U	.3	U	.3	I
	02/04/91	0001	UG/L	U	.3	UJ	.3	I
	05/06/91	0001	UG/L	U	.3	U	.3	I
	08/05/91	0001	UG/L	U	.3	U	.3	I
	12/16/91	0001	UG/L	U	1.0	UJ	1.0	I
	12/17/91	2001	UG/L	U	1.0	UJ	1.0	I
	03/21/92	0001	UG/L	U	0.30	U	0.30	I
	06/20/92	0001	UG/L	U	0.30		NA	I
	09/17/92	0001	UG/L	U	0.30	U	0.30	I
1,1,2-TRICHLOROETHANE	11/06/90	0001	UG/L	U	.2	U	.2	I
	02/04/91	0001	UG/L	U	.2	U	.2	I
	05/06/91	0001	UG/L	U	.2	U	.2	I
	08/05/91	0001	UG/L	U	.2	U	.2	I
	12/16/91	0001	UG/L	U	1.0	UJ	1.0	I
	12/17/91	2001	UG/L	U	1.0	UJ	1.0	I
	03/21/92	0001	UG/L	U	0.20	U	0.20	I
	06/20/92	0001	UG/L	U	0.20		NA	I
	09/17/92	0001	UG/L	U	0.20	U	0.20	I
1,1-DICHLOROETHANE	11/06/90	0001	UG/L	U	.7	U	.7	I
	02/04/91	0001	UG/L	U	.7	U	.7	I
	05/06/91	0001	UG/L	U	.7	U	.7	I
	08/05/91	0001	UG/L	U	.7	U	.7	I
	12/16/91	0001	UG/L	U	1.0	UJ	1.0	I
	12/17/91	2001	UG/L	U	1.0	UJ	1.0	I
	03/21/92	0001	UG/L	U	0.70	U	0.70	I
	06/20/92	0001	UG/L	U	0.70		NA	I
	09/17/92	0001	UG/L	U	0.70	U	0.70	I
1,1-DICHLOROETHENE	11/06/90	0001	UG/L	U	1.3	U	1.3	I
	02/04/91	0001	UG/L	U	1.3	U	1.3	I
	05/06/91	0001	UG/L	U	1.3	U	1.3	I
	08/05/91	0001	UG/L	U	1.3	UJ	1.3	I
	12/16/91	0001	UG/L	U	1.0	U	1.0	I
	12/17/91	2001	UG/L	U	1.0	U	1.0	I

PARAMETER VALUE INDICATOR (PVI): U - LESS THAN DETECTION LIMIT

GROUNDWATER QUALITY DATA BY LOCATION
SITE: TXT99 OU1 VALIDATED DATA
LOCATION: 0312
NORTH COORDINATE: 597747.88 FT
EAST COORDINATE: 1495032.91 FT
10/30/90 TO 09/18/92
REPORT DATE: 05/06/93

FORMATION OF COMPLETION: ALLUVIUM (AL)
HYDRAULIC FLOW RELATIONSHIP: UP GRADIENT (U)

PARAMETER NAME	LOG DATE	SAMPLE ID	UNITS OF MEASURE	PVI	LAB VALUE	PVI	VALIDATED VALUE	RUN TYPE
1,1-DICHLOROETHENE	03/21/92	0001	UG/L	U	1.0	UJ	1.0	I
	06/20/92	0001	UG/L	U	1.0	UJ	1.0	I
	09/17/92	0001	UG/L	U	1.0	UJ	1.0	I
1,2,-CIS-DICHLOROETHENE	03/21/92	0001	UG/L		17.		17.	I
	06/20/92	0001	UG/L		12.	J	12.	I
	09/17/92	0001	UG/L		7.8		7.8	I
1,2,3-TRICHLOROPROPANE	11/06/90	0001	UG/L	U	1.	UJ	1.	I
	02/04/91	0001	UG/L	U	1.	UJ	1.	I
	05/06/91	0001	UG/L	U	1.	UJ	1.	I
	08/05/91	0001	UG/L	U	1.	UJ	1.	I
	12/16/91	0001	UG/L	U	1.0	UJ	1.0	I
	12/17/91	2001	UG/L	U	1.0	UJ	1.0	I
	03/21/92	0001	UG/L	U	1.0	UJ	1.0	I
	06/20/92	0001	UG/L	U	1.0	U	1.0	I
	09/17/92	0001	UG/L	U	1.0	UJ	1.0	I
1,2-DICHLOROBENZENE	11/06/90	0001	UG/L	U	1.5	U	1.5	I
	02/04/91	0001	UG/L	U	1.5	U	1.5	I
	05/06/91	0001	UG/L	U	1.5	U	1.5	I
	08/05/91	0001	UG/L	U	1.5	U	1.5	I
	12/16/91	0001	UG/L	U	1.0	UJ	1.0	I
	12/17/91	2001	UG/L	U	1.0	UJ	1.0	I
	03/21/92	0001	UG/L	U	1.5	U	1.5	I
	06/20/92	0001	UG/L	U	1.5	UJ	1.5	I
	09/17/92	0001	UG/L	U	1.5	U	1.5	I
1,2-DICHLOROETHANE	11/06/90	0001	UG/L	U	.3	U	.3	I
	02/04/91	0001	UG/L	U	.3	U	.3	I
	05/06/91	0001	UG/L	U	.3	U	.3	I
	08/05/91	0001	UG/L	U	.3	U	.3	I
	12/16/91	0001	UG/L	U	1.0	UJ	1.0	I
	12/17/91	2001	UG/L	U	1.0	UJ	1.0	I
	03/21/92	0001	UG/L	U	0.30	U	0.30	I
	06/20/92	0001	UG/L	U	0.30	U	0.30	I
	09/17/92	0001	UG/L	U	0.30	U	0.30	I
1,2-DICHLOROETHENE	02/04/91	0001	UG/L		23.		23.	I
	05/06/91	0001	UG/L		12.		12.	I
	08/05/91	0001	UG/L		5.9	J	5.9	I
1,2-DICHLOROPROPANE	11/06/90	0001	UG/L	U	.4	U	.4	I
	02/04/91	0001	UG/L	U	.4	U	.4	I
	05/06/91	0001	UG/L	U	.4	U	.4	I
	08/05/91	0001	UG/L	U	.4	U	.4	I
	12/16/91	0001	UG/L	U	1.0	UJ	1.0	I
	12/17/91	2001	UG/L	U	1.0	UJ	1.0	I
	03/21/92	0001	UG/L	U	0.40	U	0.40	I
	06/20/92	0001	UG/L	U	0.40		NA	I
	09/17/92	0001	UG/L	U	0.40	U	0.40	I
1,2-TRANS-DICHLOROETHENE	11/06/90	0001	UG/L	U	1.	U	1.	I
	02/04/91	0001	UG/L		1.1		1.1	I
	05/06/91	0001	UG/L	U	1.	U	1.	I
	08/05/91	0001	UG/L	U	1.	U	1.	I

PARAMETER VALUE INDICATOR (PVI): U - LESS THAN DETECTION LIMIT

GROUNDWATER QUALITY DATA BY LOCATION
SITE: TXT99 OU1 VALIDATED DATA
LOCATION: 0312
NORTH COORDINATE: 597747.88 FT
EAST COORDINATE: 1495032.91 FT
10/30/90 TO 09/18/92
REPORT DATE: 05/06/93

FORMATION OF COMPLETION: ALLUVIUM (AL)
HYDRAULIC FLOW RELATIONSHIP: UP GRADIENT (U)

PARAMETER NAME	LOG DATE	SAMPLE ID	UNITS OF MEASURE	PVI	LAB VALUE	PVI	VALIDATED VALUE	RUN TYPE
1,2-TRANS-DICHLOROETHENE	12/16/91	0001	UG/L		10.	J	10.	I
	12/17/91	2001	UG/L	U	1.0	UJ	1.0	I
	03/21/92	0001	UG/L	J	0.85	J	0.85	I
	06/20/92	0001	UG/L		1.8		1.8	I
	09/17/92	0001	UG/L	U	1.0	U	1.0	I
1,3-CIS-DICHLOROPROPENE	11/06/90	0001	UG/L	U	3.4	U	3.4	I
	02/04/91	0001	UG/L	U	3.4	U	3.4	I
	05/06/91	0001	UG/L	U	3.4	U	3.4	I
	08/05/91	0001	UG/L	U	3.4	U	3.4	I
	12/16/91	0001	UG/L	U	1.0	UJ	1.0	I
	12/17/91	2001	UG/L	U	1.0	UJ	1.0	I
	03/21/92	0001	UG/L	U	3.4	U	3.4	I
	06/20/92	0001	UG/L	U	3.4	U	3.4	I
	09/17/92	0001	UG/L	U	3.4	U	3.4	I
1,3-DICHLOROBENZENE	11/06/90	0001	UG/L	U	3.2	U	3.2	I
	02/04/91	0001	UG/L	U	3.2	U	3.2	I
	05/06/91	0001	UG/L	U	3.2	U	3.2	I
	08/05/91	0001	UG/L	U	3.2	U	3.2	I
	12/16/91	0001	UG/L	U	1.0	UJ	1.0	I
	12/17/91	2001	UG/L	U	1.0	UJ	1.0	I
	03/21/92	0001	UG/L	U	3.2	U	3.2	I
	06/20/92	0001	UG/L	U	3.2		NA	I
	09/17/92	0001	UG/L	U	3.2	U	3.2	I
1,3-TRANS-DICHLOROPROPENE	11/06/90	0001	UG/L	U	3.4	U	3.4	I
	02/04/91	0001	UG/L	U	3.4	UJ	3.4	I
	05/06/91	0001	UG/L	U	3.4	U	3.4	I
	08/05/91	0001	UG/L	U	3.4	U	3.4	I
	12/16/91	0001	UG/L	U	1.0	UJ	1.0	I
	12/17/91	2001	UG/L	U	1.0	UJ	1.0	I
	03/21/92	0001	UG/L	U	3.4	U	3.4	I
	06/20/92	0001	UG/L	U	3.4	U	3.4	I
	09/17/92	0001	UG/L	U	3.4	U	3.4	I
1,4-DICHLOROBENZENE	11/06/90	0001	UG/L	U	2.4	U	2.4	I
	02/04/91	0001	UG/L	U	2.4	U	2.4	I
	05/06/91	0001	UG/L	U	2.4	U	2.4	I
	08/05/91	0001	UG/L	U	2.4	U	2.4	I
	12/16/91	0001	UG/L	U	1.0	UJ	1.0	I
	12/17/91	2001	UG/L	U	1.0	UJ	1.0	I
	03/21/92	0001	UG/L	U	2.4	U	2.4	I
	06/20/92	0001	UG/L	U	2.4	UJ	2.4	I
	09/17/92	0001	UG/L	U	2.4	U	2.4	I
1-CHLOROHEXANE	11/06/90	0001	UG/L	U	1.	UJ	1.	I
	02/04/91	0001	UG/L	U	1.	U	1.	I
	05/06/91	0001	UG/L	U	1.	UJ	1.	I
	08/05/91	0001	UG/L	U	1.	UJ	1.	I
	03/21/92	0001	UG/L	U	1.0	U	1.0	I
	06/20/92	0001	UG/L	U	1.0		NA	I
	09/17/92	0001	UG/L	U	1.0	UJ	1.0	I
2,2'-OXYBIS (1-CHLOROPROPANE)	11/06/90	0001	UG/L	U	20.	UJ	20.	I
	02/04/91	0001	UG/L	U	20.	UJ	20.	I

PARAMETER VALUE INDICATOR (PVI): U - LESS THAN DETECTION LIMIT

GROUNDWATER QUALITY DATA BY LOCATION
SITE: TXT99 OU1 VALIDATED DATA
LOCATION: 0312
NORTH COORDINATE: 597747.88 FT
EAST COORDINATE: 1495032.91 FT
10/30/90 TO 09/18/92
REPORT DATE: 05/06/93

FORMATION OF COMPLETION: ALLUVIUM (AL)
HYDRAULIC FLOW RELATIONSHIP: UP GRADIENT (U)

PARAMETER NAME	LOG DATE	SAMPLE ID	UNITS OF MEASURE	PVI	LAB VALUE	PVI	VALIDATED VALUE	RUN TYPE
2,2'-OXYBIS (1-CHLOROPROPANE)	05/06/91	0001	UG/L	U	20.	UJ	20.	I
	08/05/91	0001	UG/L	U	20.	UJ	20.	I
	03/21/92	0001	UG/L	U	2.0	UJ	2.0	I
	06/20/92	0001	UG/L	U	2.0		NA	I
	09/17/92	0001	UG/L	U	2.0	UJ	2.0	I
2-CHLOROETHYLVINYLETHER	11/06/90	0001	UG/L	U	1.3	UJ	1.3	I
	02/04/91	0001	UG/L	U	1.3	UJ	1.3	I
	05/06/91	0001	UG/L	U	1.3	UJ	1.3	I
	08/05/91	0001	UG/L	U	1.3	U	1.3	I
	12/16/91	0001	UG/L	U	5.0	UJ	5.0	I
	12/17/91	2001	UG/L	U	5.0	UJ	5.0	I
	03/21/92	0001	UG/L	U	1.3	UJ	1.3	I
	06/20/92	0001	UG/L	U	1.3		NA	I
	09/17/92	0001	UG/L	U	1.3	UJ	1.3	I
2-CHLOROTOLUENE	12/16/91	0001	UG/L	U	1.0	UJ	1.0	I
	12/17/91	2001	UG/L	U	1.0	UJ	1.0	I
	03/21/92	0001	UG/L	U	1.0	U	1.0	I
	06/20/92	0001	UG/L	U	1.0		NA	I
	09/17/92	0001	UG/L	U	1.0	U	1.0	I
ALKALINITY	12/16/91	0001	MG/L		379.5		NA	I *
	03/21/92	0001	MG/L		367		NA	I *
	06/20/92	0001	MG/L		329		NA	I *
	09/15/92	0001	MG/L		283		NA	I *
BENZENE	11/06/90	0001	UG/L	U	2.	U	2.	I
	02/04/91	0001	UG/L	U	2.	U	2.	I
	05/06/91	0001	UG/L	U	2.	UJ	2.	I
	08/05/91	0001	UG/L	U	2.	U	2.	I
	12/16/91	0001	UG/L	U	1.0	U	1.0	I
	12/17/91	2001	UG/L	U	1.0	U	1.0	I
	03/21/92	0001	UG/L	U	1.0	UJ	1.0	I
	06/20/92	0001	UG/L	U	1.0	UJ	1.0	I
	09/17/92	0001	UG/L	U	1.0	U	1.0	I
BROMOBENZENE	11/06/90	0001	UG/L	U	2.	UJ	2.	I
	02/04/91	0001	UG/L	U	2.	UJ	2.	I
	05/06/91	0001	UG/L	U	2.	UJ	2.	I
	08/05/91	0001	UG/L	U	2.	UJ	2.	I
	12/16/91	0001	UG/L	U	1.0	UJ	1.0	I
	12/17/91	2001	UG/L	U	1.0	UJ	1.0	I
	03/21/92	0001	UG/L	U	2.0	U	2.0	I
	06/20/92	0001	UG/L	U	2.0		NA	I
	09/17/92	0001	UG/L	U	2.0	U	2.0	I
BROMOCHLOROMETHANE	11/06/90	0001	% RECOVERY		108.		NA	I *
	02/04/91	0001	% RECOVERY		95.		NA	I *
	05/06/91	0001	% RECOVERY		100.		NA	I *
	08/05/91	0001	% RECOVERY		96.		NA	I *
	12/16/91	0001	% RECOVERY		85.		NA	I *
	12/17/91	2001	% RECOVERY		77.		NA	I *
	03/21/92	0001	% RECOVERY		91.		NA	I *
	06/20/92	0001	% RECOVERY		107.		NA	I *
	09/17/92	0001	% RECOVERY		85.		NA	I *

PARAMETER VALUE INDICATOR (PVI): U - LESS THAN DETECTION LIMIT

GROUNDWATER QUALITY DATA BY LOCATION
SITE: TXT99 OU1 VALIDATED DATA
LOCATION: 0312
NORTH COORDINATE: 597747.88 FT
EAST COORDINATE: 1495032.91 FT
10/30/90 TO 09/18/92
REPORT DATE: 05/06/93

FORMATION OF COMPLETION: ALLUVIUM (AL)
HYDRAULIC FLOW RELATIONSHIP: UP GRADIENT (U)

PARAMETER NAME	LOG DATE	SAMPLE ID	UNITS OF MEASURE	PVI	LAB VALUE	PVI	VALIDATED VALUE	RUN TYPE
BROMODICHLOROMETHANE	11/06/90	0001	UG/L	U	1.	U	1.	I
	02/04/91	0001	UG/L	U	1.	UJ	1.	I
	05/06/91	0001	UG/L	U	1.	U	1.	I
	08/05/91	0001	UG/L	U	1.	U	1.	I
	12/16/91	0001	UG/L	U	1.0	UJ	1.0	I
	12/17/91	2001	UG/L	U	1.0	UJ	1.0	I
	03/21/92	0001	UG/L	U	1.0	U	1.0	I
	06/20/92	0001	UG/L	U	1.0	U	1.0	I
	09/17/92	0001	UG/L	U	1.0	U	1.0	I
BROMOFORM	11/06/90	0001	UG/L	U	2.	UJ	2.	I
	02/04/91	0001	UG/L	U	2.	UJ	2.	I
	05/06/91	0001	UG/L	U	2.	U	2.	I
	08/05/91	0001	UG/L	U	2.	U	2.	I
	12/16/91	0001	UG/L	U	1.0	UJ	1.0	I
	12/17/91	2001	UG/L	U	1.0	UJ	1.0	I
	03/21/92	0001	UG/L	U	2.0	U	2.0	I
	06/20/92	0001	UG/L	U	2.0	UJ	2.0	I
	09/17/92	0001	UG/L	U	2.0	U	2.0	I
BROMOMETHANE	05/06/91	0001	UG/L	U	1.2	U	1.2	I
	08/05/91	0001	UG/L	U	1.2	U	1.2	I
	12/16/91	0001	UG/L	U	2.0		NA	I
	12/17/91	2001	UG/L	U	2.0		NA	I
CALCIUM, TOTAL	02/04/91	0001	UG/L		207000.		NA	I *
	05/06/91	0001	UG/L		238000.		NA	I *
	06/20/92	0001	UG/L		223000.		223000.	I
	09/17/92	0001	UG/L		190000.		190000.	I
CARBON TETRACHLORIDE	11/06/90	0001	UG/L	U	1.2	U	1.2	I
	02/04/91	0001	UG/L		1.5	J	1.5	I
	05/06/91	0001	UG/L	U	1.2	U	1.2	I
	08/05/91	0001	UG/L	U	1.2	U	1.2	I
	12/16/91	0001	UG/L	U	1.0	UJ	1.0	I
	12/17/91	2001	UG/L	U	1.0	UJ	1.0	I
	03/21/92	0001	UG/L	U	1.0	U	1.0	I
	06/20/92	0001	UG/L	U	1.0	UJ	1.0	I
	09/17/92	0001	UG/L	U	1.0	U	1.0	I
CHLORIDE	02/04/91	0001	MG/L		188.		NA	I *
	05/06/91	0001	MG/L		206.		NA	I *
	08/06/91	0001	MG/L		196.		NA	I *
	03/21/92	0001	MG/L		232.		232.	I
	03/21/92	A001	% RECOVERY		98.4		NA	I *
	03/21/92	C001	%DIFFRENCE		2.1		NA	I *
	06/20/92	0001	MG/L		270.		270.	I
	09/17/92	0001	MG/L		278.		278.	I
CHLOROBENZENE	11/06/90	0001	UG/L	U	2.	U	2.	I
	02/04/91	0001	UG/L	U	2.	U	2.	I
	05/06/91	0001	UG/L	U	2.	U	2.	I
	08/05/91	0001	UG/L	U	2.	U	2.	I
	12/16/91	0001	UG/L	U	1.0	UJ	1.0	I
	12/17/91	2001	UG/L	U	1.0	UJ	1.0	I
	03/21/92	0001	UG/L	U	1.0	U	1.0	I

PARAMETER VALUE INDICATOR (PVI): U - LESS THAN DETECTION LIMIT

GROUNDWATER QUALITY DATA BY LOCATION
SITE: TXT99 OU1 VALIDATED DATA
LOCATION: 0312
NORTH COORDINATE: 597747.88 FT
EAST COORDINATE: 1495032.91 FT
10/30/90 TO 09/18/92
REPORT DATE: 05/06/93

FORMATION OF COMPLETION: ALLUVIUM (AL)
HYDRAULIC FLOW RELATIONSHIP: UP GRADIENT (U)

PARAMETER NAME	LOG DATE	SAMPLE ID	UNITS OF MEASURE	PVI	LAB VALUE	PVI	VALIDATED VALUE	RUN TYPE
CHLOROBENZENE	06/20/92	0001	UG/L	U	1.0		NA	I
	09/17/92	0001	UG/L	U	1.0	U	1.0	I
CHLOROETHANE	05/06/91	0001	UG/L	U	5.2	U	5.2	I
	08/05/91	0001	UG/L	U	5.2	U	5.2	I
	12/16/91	0001	UG/L	U	2.0	UJ	2.0	I
	12/17/91	2001	UG/L	U	2.0	UJ	2.0	I
CHLOROFORM	11/06/90	0001	UG/L		.5	UJ	.5	I
	02/04/91	0001	UG/L		.5	UJ	.5	I
	05/06/91	0001	UG/L	U	.5	U	.5	I
	08/05/91	0001	UG/L		.7	J	.7	I
	12/16/91	0001	UG/L	U	1.0	UJ	1.0	I
	12/17/91	2001	UG/L	U	1.0	UJ	1.0	I
	03/21/92	0001	UG/L	U	0.50	U	0.50	I
	06/20/92	0001	UG/L	U	0.50	UJ	0.50	I
	09/17/92	0001	UG/L	U	0.50	U	0.50	I
CHLOROMETHANE	05/06/91	0001	UG/L	U	.8	U	.8	I
	08/05/91	0001	UG/L	U	.8	UJ	.8	I
	12/16/91	0001	UG/L	U	2.0	UJ	2.0	I
	12/17/91	2001	UG/L	U	2.0	UJ	2.0	I
CHLOROTOLUENE	11/06/90	0001	UG/L	U	1.	U	1.	I
	02/04/91	0001	UG/L	U	1.	U	1.	I
	05/06/91	0001	UG/L	U	1.	U	1.	I
	08/05/91	0001	UG/L	U	1.	U	1.	I
DIBROMOCHLOROMETHANE	11/06/90	0001	UG/L	U	.9	U	.9	I
	02/04/91	0001	UG/L	U	.9	UJ	.9	I
	05/06/91	0001	UG/L	U	.9	U	.9	I
	08/05/91	0001	UG/L	U	.9	U	.9	I
	12/16/91	0001	UG/L	U	1.0	UJ	1.0	I
	12/17/91	2001	UG/L	U	1.0	UJ	1.0	I
	03/21/92	0001	UG/L	U	0.90	U	0.90	I
	06/20/92	0001	UG/L	U	0.90	UJ	0.90	I
	09/17/92	0001	UG/L	U	0.90	U	0.90	I
DIBROMOMETHANE	11/06/90	0001	UG/L	U	2.	UJ	2.	I
	02/04/91	0001	UG/L	U	2.	UJ	2.	I
	05/06/91	0001	UG/L	U	2.	UJ	2.	I
	08/05/91	0001	UG/L	U	2.	UJ	2.	I
	12/16/91	0001	UG/L	U	1.0	UJ	1.0	I
	12/17/91	2001	UG/L	U	1.0	UJ	1.0	I
	03/21/92	0001	UG/L	U	2.0	U	2.0	I
	06/20/92	0001	UG/L	B	3.0	UJ	3.0	I
	09/17/92	0001	UG/L	U	2.0	U	2.0	I
DICHLORODIFLUOROMETHANE	05/06/91	0001	UG/L	U	1.8	U	1.8	I
	08/05/91	0001	UG/L	U	1.8	U	1.8	I
	12/16/91	0001	UG/L	U	2.0		NA	I
	12/17/91	2001	UG/L	U	2.0		NA	I
DICHLOROMETHANE-METHYLENE CHLORIDE	11/06/90	0001	UG/L	U	2.	UJ	2.	I
	02/04/91	0001	UG/L	U	2.	U	2.	I
	05/06/91	0001	UG/L	U	5.	U	5.	I

PARAMETER VALUE INDICATOR (PVI): U - LESS THAN DETECTION LIMIT

GROUNDWATER QUALITY DATA BY LOCATION
SITE: TXT99 OU1 VALIDATED DATA
LOCATION: 0312
NORTH COORDINATE: 597747.88 FT
EAST COORDINATE: 1495032.91 FT
10/30/90 TO 09/18/92
REPORT DATE: 05/06/93

FORMATION OF COMPLETION: ALLUVIUM (AL)
HYDRAULIC FLOW RELATIONSHIP: UP GRADIENT (U)

PARAMETER NAME	LOG DATE	SAMPLE ID	UNITS OF MEASURE	PVI	LAB VALUE	PVI	VALIDATED VALUE	RUN TYPE
DICHLOROMETHANE-METHYLENE CHLORIDE	08/05/91	0001	UG/L	U	5.	UJ	5.	I
	12/16/91	0001	UG/L	U	4.0	UJ	4.0	I
	12/17/91	2001	UG/L	U	4.0	UJ	4.0	I
	03/21/92	0001	UG/L	U	4.0	U	4.0	I
	06/20/92	0001	UG/L	U	4.0		NA	I
	09/17/92	0001	UG/L	U	4.0	UJ	4.0	I
DISSOLVED OXYGEN	12/16/91	0001	MG/L		3.77		NA	I *
	06/20/92	0001	MG/L		3.10		NA	I *
	09/15/92	0001	MG/L		-24.9		NA	I *
ETHYLBENZENE	11/06/90	0001	UG/L	U	2.	U	2.	I
	02/04/91	0001	UG/L	U	2.	U	2.	I
	05/06/91	0001	UG/L	U	2.	UJ	2.	I
	08/05/91	0001	UG/L	U	2.	U	2.	I
	12/16/91	0001	UG/L	U	1.0	U	1.0	I
	12/17/91	2001	UG/L	U	1.0	U	1.0	I
	03/21/92	0001	UG/L	U	1.0	UJ	1.0	I
	06/20/92	0001	UG/L	U	1.0	UJ	1.0	I
	09/17/92	0001	UG/L	U	1.0	U	1.0	I
FLUROBENZENE	11/06/90	0001	% RECOVERY		98.		NA	I *
	02/04/91	0001	% RECOVERY		96.		NA	I *
	05/06/91	0001	% RECOVERY		81.		NA	I *
	08/05/91	0001	% RECOVERY		94.		NA	I *
IRON, TOTAL	02/04/91	0001	UG/L		7250.		NA	I *
	05/06/91	0001	UG/L		17000.		NA	I *
	06/20/92	0001	UG/L		39200.		39200.	I
	09/17/92	0001	UG/L		29900.		29900.	I
MAGNESIUM, TOTAL	02/04/91	0001	UG/L		80100.		NA	I *
	05/06/91	0001	UG/L		88800.		NA	I *
	06/20/92	0001	UG/L		85400.		85400.	I
	09/17/92	0001	UG/L		78100.		78100.	I
MANGANESE, TOTAL	02/04/91	0001	UG/L		311.		NA	I *
	05/06/91	0001	UG/L		543.		NA	I *
	06/20/92	0001	UG/L		1210.		1210.	I
	09/17/92	0001	UG/L		545.		545.	I
NITRATE NITRITE	02/04/91	0001	MG/L		.31		NA	I *
	05/06/91	0001	MG/L	U	.1		NA	I *
	08/06/91	0001	MG/L		.14		NA	I *
	03/21/92	0001	MG/L	U	0.10	U	0.10	I
	06/20/92	0001	MG/L	U	0.10	U	0.10	I
	09/17/92	0001	MG/L	U	0.50	U	0.50	I
O-CHLOROFLUROBENZENE	11/06/90	0001	% RECOVERY		105.		NA	I *
	02/04/91	0001	% RECOVERY		90.		NA	I *
	05/06/91	0001	% RECOVERY		78.		NA	I *
	08/05/91	0001	% RECOVERY		90.		NA	I *
PH	12/16/91	0001	SU		6.90		NA	I *
	03/21/92	0001	SU		6.57		NA	I *
	06/20/92	0001	SU		7.00		NA	I *

PARAMETER VALUE INDICATOR (PVI): U - LESS THAN DETECTION LIMIT

GROUNDWATER QUALITY DATA BY LOCATION
SITE: TXT99 OU1 VALIDATED DATA
LOCATION: 0312
NORTH COORDINATE: 597747.88 FT
EAST COORDINATE: 1495032.91 FT
10/30/90 TO 09/18/92
REPORT DATE: 05/06/93

FORMATION OF COMPLETION: ALLUVIUM (AL)
HYDRAULIC FLOW RELATIONSHIP: UP GRADIENT (U)

PARAMETER NAME	LOG DATE	SAMPLE ID	UNITS OF MEASURE	PVI	LAB VALUE	PVI	VALIDATED VALUE	RUN TYPE
PH	09/15/92	0001	SU		6.50		NA	I *
POTASSIUM, TOTAL	02/04/91	0001	UG/L		6230.		NA	I *
	05/06/91	0001	UG/L		7020.		NA	I *
	06/20/92	0001	UG/L		7490.		7490.	I
	09/17/92	0001	UG/L		5400.		5400.	I
REDOX POTENTIAL	12/16/91	0001	MVOLTS		7.7		NA	I *
	03/21/92	0001	MVOLTS		-245.2		NA	I *
	06/20/92	0001	MVOLTS		-136.8		NA	I *
	09/15/92	0001	MVOLTS		-24.9		NA	I *
SODIUM, TOTAL	02/04/91	0001	UG/L		58000.		NA	I *
	05/06/91	0001	UG/L		55100.		NA	I *
	06/20/92	0001	UG/L		61400.		61400.	I
	09/17/92	0001	UG/L		51000.		51000.	I
SPECIFIC CONDUCTANCE	12/16/91	0001	UMHOS/CM		1300		NA	I *
	03/21/92	0001	UMHOS/CM		1310		NA	I *
	06/20/92	0001	UMHOS/CM		1300		NA	I *
	09/15/92	0001	UMHOS/CM		1370		NA	I *
SULFATE	02/04/91	0001	MG/L		208.		NA	I *
	05/06/91	0001	MG/L		202.		NA	I *
	08/06/91	0001	MG/L		195.		NA	I *
	03/21/92	0001	MG/L		196.		196.	I
	06/20/92	0001	MG/L		172.		172.	I
	09/17/92	0001	MG/L		162.		162.	I
TEMPERATURE	12/16/91	0001	DEG C		13.0		NA	I *
	03/21/92	0001	DEG C		12.8		NA	I *
	06/20/92	0001	DEG C		14.0		NA	I *
	09/15/92	0001	DEG C		17.0		NA	I *
TETRACHLOROETHENE	11/06/90	0001	UG/L	U	.3	U	.3	I
	02/04/91	0001	UG/L	U	.3	U	.3	I
	05/06/91	0001	UG/L	U	.3	U	.3	I
	08/05/91	0001	UG/L	U	.3	U	.3	I
	12/16/91	0001	UG/L	U	1.0	UJ	1.0	I
	12/17/91	2001	UG/L	U	1.0	UJ	1.0	I
	03/21/92	0001	UG/L	U	0.30	U	0.30	I
	06/20/92	0001	UG/L	U	0.30		NA	I
	09/17/92	0001	UG/L	U	0.30	U	0.30	I
TOLUENE	11/06/90	0001	UG/L	U	2.	U	2.	I
	02/04/91	0001	UG/L	U	2.	U	2.	I
	05/06/91	0001	UG/L	U	2.	UJ	2.	I
	08/05/91	0001	UG/L	U	2.	U	2.	I
	12/16/91	0001	UG/L	U	1.0	U	1.0	I
	12/17/91	2001	UG/L	U	1.0	U	1.0	I
	03/21/92	0001	UG/L	U	2.0	UJ	2.0	I
	06/20/92	0001	UG/L	U	2.0	UJ	2.0	I
	09/17/92	0001	UG/L	U	2.0	U	2.0	I
TOTAL XYLENES	11/06/90	0001	UG/L	U	1.	U	1.	I
	02/04/91	0001	UG/L	U	1.	U	1.	I

PARAMETER VALUE INDICATOR (PVI): U - LESS THAN DETECTION LIMIT

GROUNDWATER QUALITY DATA BY LOCATION
SITE: TXT99 OU1 VALIDATED DATA
LOCATION: 0312
NORTH COORDINATE: 597747.88 FT
EAST COORDINATE: 1495032.91 FT
10/30/90 TO 09/18/92
REPORT DATE: 05/06/93

FORMATION OF COMPLETION: ALLUVIUM (AL)
HYDRAULIC FLOW RELATIONSHIP: UP GRADIENT (U)

PARAMETER NAME	LOG DATE	SAMPLE ID	UNITS OF MEASURE	PVI	LAB VALUE	PVI	VALIDATED VALUE	RUN TYPE
TOTAL XYLENES	05/06/91	0001	UG/L	U	1.	UJ	1.	I
	08/05/91	0001	UG/L	U	1.	U	1.	I
	12/16/91	0001	UG/L	U	2.0	U	2.0	I
	12/17/91	2001	UG/L	U	2.0	U	2.0	I
	03/21/92	0001	UG/L	U	2.0	UJ	2.0	I
	06/20/92	0001	UG/L	U	2.0	U	2.0	I
	09/17/92	0001	UG/L	U	2.0	U	2.0	I
TRICHLOROETHENE	11/06/90	0001	UG/L		20.	J	20.	I
	02/04/91	0001	UG/L		28.		28.	I
	05/06/91	0001	UG/L		15.		15.	I
	08/05/91	0001	UG/L		9.1	J	9.1	I
	12/16/91	0001	UG/L		19.	J	19.	I
	12/17/91	2001	UG/L	U	1.0	UJ	1.0	I
	03/21/92	0001	UG/L		27.		27.	I
	06/20/92	0001	UG/L		21.	J	21.	I
	09/17/92	0001	UG/L		20.		20.	I
TRICHLOROFLUOROMETHANE	11/06/90	0001	UG/L	U	2.	U	2.	I
	02/04/91	0001	UG/L	U	2.	U	2.	I
	05/06/91	0001	UG/L	U	2.	U	2.	I
	08/05/91	0001	UG/L	U	2.	U	2.	I
	12/16/91	0001	UG/L	U	2.0	UJ	2.0	I
	12/17/91	2001	UG/L	U	2.0	UJ	2.0	I
	03/21/92	0001	UG/L	U	2.0	UJ	2.0	I
	06/20/92	0001	UG/L	U	2.0		NA	I
	09/17/92	0001	UG/L	U	2.0	U	2.0	I
TRIFLUOROTOLUENE	12/16/91	0001	% RECOVERY		105.		NA	I *
	12/17/91	2001	% RECOVERY		104.		NA	I *
	03/21/92	0001	% RECOVERY		100.		NA	I *
	06/20/92	0001	% RECOVERY		105.		NA	I *
	09/17/92	0001	% RECOVERY		105.		NA	I *
TRITIUM	11/06/90	0001	PCI/L		13400.		NA	I *
	02/04/91	0001	PCI/ML		9.9		NA	I *
	08/06/91	0001	PCI/L		9570.		NA	I *
	12/16/91	0001	PCI/L		10100.		NA	I *
	03/21/92	0001	PCI/L		11100.		NA	I *
	06/20/92	0001	PCI/L		11000.		NA	I *
	09/17/92	0001	PCI/L		11700.		NA	I *
VINYL CHLORIDE	11/06/90	0001	UG/L	U	1.8	U	1.8	I
	02/04/91	0001	UG/L	U	1.8	U	1.8	I
	05/06/91	0001	UG/L	U	1.8	U	1.8	I
	08/05/91	0001	UG/L	U	1.8	U	1.8	I
	12/16/91	0001	UG/L	U	2.0	UJ	2.0	I
	12/17/91	2001	UG/L	U	2.0	UJ	2.0	I
	03/21/92	0001	UG/L	U	1.8	UJ	1.8	I
	06/20/92	0001	UG/L	U	1.8	UJ	1.8	I
	09/17/92	0001	UG/L	U	1.8	U	1.8	I

PARAMETER VALUE INDICATOR (PVI): U - LESS THAN DETECTION LIMIT

GROUNDWATER QUALITY DATA BY LOCATION
SITE: TXT99 OU1 VALIDATED DATA
LOCATION: 0313
NORTH COORDINATE: 596850.50 FT
EAST COORDINATE: 1495022.00 FT
10/30/90 TO 09/18/92
REPORT DATE: 05/06/93

FORMATION OF COMPLETION: ALLUVIUM (AL)
HYDRAULIC FLOW RELATIONSHIP: DOWN GRADIENT (D)

PARAMETER NAME	LOG DATE	SAMPLE ID	UNITS OF MEASURE	PVI	LAB VALUE	PVI	VALIDATED VALUE	RUN TYPE
1,1,1,2-TETRACHLOROETHANE	10/31/90	0001	UG/L	U	1.	UJ	1.	I
	02/03/91	0001	UG/L	U	1.	UJ	1.	I
	05/07/91	0001	UG/L	U	.3	UJ	.3	I
	08/04/91	0001	UG/L	U	1.	UJ	1.	I
	08/04/91	2001	UG/L	U	1.	UJ	1.	I
	12/17/91	0001	UG/L	U	1.0	UJ	1.0	I
	12/18/91	2001	UG/L	U	1.0	UJ	1.0	I
	03/22/92	0001	UG/L	U	1.0	U	1.0	I
	03/23/92	2001	UG/L	U	1.0	U	1.0	I
	06/21/92	0001	UG/L	U	1.0	U	1.0	I
	06/22/92	2001	UG/L	U	1.0	U	1.0	I
	09/17/92	0001	UG/L	U	1.0	U	1.0	I
	09/17/92	3001	UG/L	U	1.0	UJ	1.0	I
	09/18/92	2001	UG/L	U	1.0	U	1.0	I
1,1,1-TRICHLOROETHANE	10/31/90	0001	UG/L		.4	J	.4	I
	02/03/91	0001	UG/L	U	.3	U	.3	I
	05/07/91	0001	UG/L	U	.3	UJ	.3	I
	08/04/91	0001	UG/L		.3	J	.3	I
	08/04/91	2001	UG/L	U	.3	UJ	.3	I
	12/17/91	0001	UG/L	U	1.0	U	1.0	I
	12/18/91	2001	UG/L	U	1.0	U	1.0	I
	03/22/92	0001	UG/L	U	0.30	U	0.30	I
	03/23/92	2001	UG/L	U	0.30	U	0.30	I
	06/21/92	0001	UG/L	U	0.30	U	0.30	I
	06/22/92	2001	UG/L	U	0.30	U	0.30	I
	09/17/92	0001	UG/L	U	0.30	U	0.30	I
	09/17/92	3001	UG/L	U	0.30	UJ	0.30	I
	09/18/92	2001	UG/L	U	0.30	U	0.30	I
1,1,2,2-TETRACHLOROETHANE	10/31/90	0001	UG/L	U	.3	U	.3	I
	02/03/91	0001	UG/L	U	.3	U	.3	I
	05/07/91	0001	UG/L	U	.3	U	.3	I
	08/04/91	0001	UG/L	U	.3	U	.3	I
	08/04/91	2001	UG/L	U	.3	U	.3	I
	12/17/91	0001	UG/L	U	1.0	U	1.0	I
	12/18/91	2001	UG/L	U	1.0	U	1.0	I
	03/22/92	0001	UG/L	U	0.30	U	0.30	I
	03/23/92	2001	UG/L	U	0.30	U	0.30	I
	06/21/92	0001	UG/L	U	0.30		NA	I
	06/22/92	2001	UG/L	U	0.30		NA	I
	09/17/92	0001	UG/L	U	0.30	U	0.30	I
	09/17/92	3001	UG/L	U	0.30	UJ	0.30	I
	09/18/92	2001	UG/L	U	0.30	U	0.30	I
1,1,2-TRICHLOROETHANE	10/31/90	0001	UG/L	U	.2	U	.2	I
	02/03/91	0001	UG/L	U	.2	U	.2	I
	05/07/91	0001	UG/L	U	.2	U	.2	I
	08/04/91	0001	UG/L	U	.2	U	.2	I
	08/04/91	2001	UG/L	U	.2	U	.2	I
	12/17/91	0001	UG/L	U	1.0	UJ	1.0	I
	12/18/91	2001	UG/L	U	1.0	UJ	1.0	I
	03/22/92	0001	UG/L	U	0.20	U	0.20	I
	03/23/92	2001	UG/L	U	0.20	U	0.20	I
	06/21/92	0001	UG/L	U	0.20	U	0.20	I
	06/22/92	2001	UG/L	U	0.20	U	0.20	I

PARAMETER VALUE INDICATOR (PVI): U - LESS THAN DETECTION LIMIT

GROUNDWATER QUALITY DATA BY LOCATION
SITE: TXT99 OU1 VALIDATED DATA
LOCATION: 0313
NORTH COORDINATE: 596850.50 FT
EAST COORDINATE: 1495022.00 FT
10/30/90 TO 09/18/92
REPORT DATE: 05/06/93

FORMATION OF COMPLETION: ALLUVIUM (AL)
HYDRAULIC FLOW RELATIONSHIP: DOWN GRADIENT (D)

PARAMETER NAME	LOG DATE	SAMPLE ID	UNITS OF MEASURE	PVI	LAB VALUE	PVI	VALIDATED VALUE	RUN TYPE
1,1,2-TRICHLOROETHANE	09/17/92	0001	UG/L	U	0.20	U	0.20	I
	09/17/92	3001	UG/L	U	0.20	UJ	0.20	I
	09/18/92	2001	UG/L	U	0.20	U	0.20	I
1,1-DICHLOROETHANE	10/31/90	0001	UG/L	U	.7	U	.7	I
	02/03/91	0001	UG/L	U	.7	U	.7	I
	05/07/91	0001	UG/L	U	.7	U	.7	I
	08/04/91	0001	UG/L	U	.7	U	.7	I
	08/04/91	2001	UG/L	U	.7	U	.7	I
	12/17/91	0001	UG/L	U	1.0	U	1.0	I
	12/18/91	2001	UG/L	U	1.0	U	1.0	I
	03/22/92	0001	UG/L	U	0.70	U	0.70	I
	03/23/92	2001	UG/L	U	0.70	U	0.70	I
	06/21/92	0001	UG/L	U	0.70	U	0.70	I
	06/22/92	2001	UG/L	U	0.70	U	0.70	I
	09/17/92	0001	UG/L	U	0.70	U	0.70	I
	09/17/92	3001	UG/L	U	0.70	UJ	0.70	I
	09/18/92	2001	UG/L	U	0.70	U	0.70	I
1,1-DICHLOROETHENE	10/31/90	0001	UG/L	U	1.3	U	1.3	I
	02/03/91	0001	UG/L	U	1.3	U	1.3	I
	05/07/91	0001	UG/L	U	1.3	U	1.3	I
	08/04/91	0001	UG/L	U	1.3	U	1.3	I
	08/04/91	2001	UG/L	U	1.3	UJ	1.3	I
	12/17/91	0001	UG/L	U	1.0	U	1.0	I
	12/18/91	2001	UG/L	U	1.0	U	1.0	I
	03/22/92	0001	UG/L	U	1.0	UJ	1.0	I
	03/23/92	2001	UG/L	U	1.0	UJ	1.0	I
	06/21/92	0001	UG/L	U	1.0	UJ	1.0	I
	06/22/92	2001	UG/L	U	1.0	UJ	1.0	I
	09/17/92	0001	UG/L	U	1.0	UJ	1.0	I
	09/17/92	3001	UG/L		1.7	J	1.7	I
	09/18/92	2001	UG/L	U	1.0	UJ	1.0	I
1,2,-CIS-DICHLOROETHENE	03/22/92	0001	UG/L	U	1.0	U	1.0	I
	03/23/92	2001	UG/L	U	1.0	U	1.0	I
	06/21/92	0001	UG/L	U	1.0	U	1.0	I
	06/22/92	2001	UG/L	U	1.0	U	1.0	I
	09/17/92	0001	UG/L	U	1.0	U	1.0	I
	09/17/92	3001	UG/L	U	1.0	UJ	1.0	I
	09/18/92	2001	UG/L	U	1.0	U	1.0	I
1,2,3-TRICHLOROPROPANE	10/31/90	0001	UG/L	U	1.	UJ	1.	I
	02/03/91	0001	UG/L	U	1.	UJ	1.	I
	05/07/91	0001	UG/L	U	1.	UJ	1.	I
	08/04/91	0001	UG/L	U	1.	UJ	1.	I
	08/04/91	2001	UG/L	U	1.	UJ	1.	I
	12/17/91	0001	UG/L	U	1.0	UJ	1.0	I
	12/18/91	2001	UG/L	U	1.0	UJ	1.0	I
	03/22/92	0001	UG/L	U	1.0	UJ	1.0	I
	03/23/92	2001	UG/L	U	1.0	UJ	1.0	I
	06/21/92	0001	UG/L	U	1.0	U	1.0	I
	06/22/92	2001	UG/L	U	1.0	U	1.0	I
	09/17/92	0001	UG/L	U	1.0	UJ	1.0	I
	09/17/92	3001	UG/L	U	1.0	UJ	1.0	I
	09/18/92	2001	UG/L	U	1.0	UJ	1.0	I

PARAMETER VALUE INDICATOR (PVI): U - LESS THAN DETECTION LIMIT

GROUNDWATER QUALITY DATA BY LOCATION
SITE: TXT99 OU1 VALIDATED DATA
LOCATION: 0313
NORTH COORDINATE: 596850.50 FT
EAST COORDINATE: 1495022.00 FT
10/30/90 TO 09/18/92
REPORT DATE: 05/06/93

FORMATION OF COMPLETION: ALLUVIUM (AL)
HYDRAULIC FLOW RELATIONSHIP: DOWN GRADIENT (D)

PARAMETER NAME	LOG DATE	SAMPLE ID	UNITS OF MEASURE	PVI	LAB VALUE	PVI	VALIDATED VALUE	RUN TYPE
1,2,4-TRICHLOROBENZENE	10/31/90	0001	UG/L	U	10.		NA	I *
	02/03/91	0001	UG/L	U	10.	U	10.	I
	05/07/91	0001	UG/L	U	10.	U	10.	I
	08/04/91	0001	UG/L	U	10.	UJ	10.	I
	08/04/91	0001	UG/L	U	10.	UJ	10.	R
	08/04/91	2001	UG/L	U	10.	U	10.	I
	08/05/91	0001	UG/L	U	10.		NA	I *
	12/17/91	0001	UG/L	U	10.	U	10.	I
	03/22/92	0001	UG/L	U	10.	U	10.	I
	03/22/92	A001	% RECOVERY	*	39.		NA	I *
	03/22/92	B001	% RECOVERY		55.		NA	I *
	06/21/92	0001	UG/L	U	10.	U	10.	I
	09/17/92	0001	UG/L	U	10.	U	10.	I
1,2-DICHLOROBENZENE	10/31/90	0001	UG/L	U	1.5	U	1.5	I
	10/31/90	S001	UG/L	U	10.		NA	I *
	02/03/91	0001	UG/L	U	1.5	U	1.5	I
	02/03/91	S001	UG/L	U	10.	U	10.	I
	05/07/91	0001	UG/L	U	1.5	U	1.5	I
	05/07/91	0001	UG/L	U	10.	U	10.	I
	08/04/91	0001	UG/L	U	1.5	U	1.5	I
	08/04/91	0001	UG/L	U	10.	UJ	10.	I
	08/04/91	0001	UG/L	U	10.	UJ	10.	R
	08/04/91	2001	UG/L	U	1.5	U	1.5	I
	08/04/91	2001	UG/L	U	10.	U	10.	I
	08/05/91	0001	UG/L	U	10.		NA	I *
	12/17/91	0001	UG/L	U	10.	U	10.	I
	12/17/91	0001	UG/L	U	1.0	U	1.0	I
	12/18/91	2001	UG/L	U	1.0	U	1.0	I
	03/22/92	0001	UG/L	U	10.	U	10.	I
	03/22/92	0001	UG/L	U	1.5	U	1.5	I
	03/23/92	2001	UG/L	U	1.5	U	1.5	I
	06/21/92	0001	UG/L	U	10.	U	10.	I
	06/21/92	0001	UG/L	U	1.5	UJ	1.5	I
	06/22/92	2001	UG/L	U	1.5	UJ	1.5	I
	09/17/92	0001	UG/L	U	10.	U	10.	I
	09/17/92	0001	UG/L	U	1.5	U	1.5	I
	09/17/92	3001	UG/L	U	1.5	UJ	1.5	I
	09/18/92	2001	UG/L	U	1.5	U	1.5	I
1,2-DICHLOROETHANE	10/31/90	0001	UG/L	U	.3	U	.3	I
	02/03/91	0001	UG/L	U	.3	U	.3	I
	05/07/91	0001	UG/L	U	.3	U	.3	I
	08/04/91	0001	UG/L	U	.3	U	.3	I
	08/04/91	2001	UG/L	U	.3	U	.3	I
	12/17/91	0001	UG/L	U	1.0	UJ	1.0	I
	12/18/91	2001	UG/L	U	1.0	UJ	1.0	I
	03/22/92	0001	UG/L	U	0.30	U	0.30	I
	03/23/92	2001	UG/L	U	0.30	U	0.30	I
	06/21/92	0001	UG/L	U	0.30	U	0.30	I
	06/22/92	2001	UG/L	U	0.30	U	0.30	I
	09/17/92	0001	UG/L	U	0.30	U	0.30	I
	09/17/92	3001	UG/L	U	0.30	UJ	0.30	I
	09/18/92	2001	UG/L	U	0.30	U	0.30	I
1,2-DICHLOROETHENE	02/03/91	0001	UG/L	U	1.	U	1.	I

PARAMETER VALUE INDICATOR (PVI): U - LESS THAN DETECTION LIMIT

GROUNDWATER QUALITY DATA BY LOCATION
SITE: TXT99 OU1 VALIDATED DATA
LOCATION: 0313
NORTH COORDINATE: 596850.50 FT
EAST COORDINATE: 1495022.00 FT
10/30/90 TO 09/18/92
REPORT DATE: 05/06/93

FORMATION OF COMPLETION: ALLUVIUM (AL)
HYDRAULIC FLOW RELATIONSHIP: DOWN GRADIENT (D)

PARAMETER NAME	LOG DATE	SAMPLE ID	UNITS OF MEASURE	PVI	LAB VALUE	PVI	VALIDATED VALUE	RUN TYPE
1,2-DICHLOROETHENE	05/07/91	0001	UG/L	U	1.	U	1.	I
	08/04/91	0001	UG/L	U	1.	UJ	1.	I
	08/04/91	2001	UG/L	U	1.	UJ	1.	I
1,2-DICHLOROETHENE-d4	03/22/92	0001	% RECOVERY		60.		NA	I *
	03/22/92	A001	% RECOVERY		55.		NA	I *
	03/22/92	B001	% RECOVERY		51.		NA	I *
	06/21/92	0001	% RECOVERY		54.		NA	I *
	09/17/92	0001	% RECOVERY		54.		NA	I *
1,2-DICHLOROPROPANE	10/31/90	0001	UG/L	U	.4	U	.4	I
	02/03/91	0001	UG/L	U	.4	U	.4	I
	05/07/91	0001	UG/L	U	.4	U	.4	I
	08/04/91	0001	UG/L	U	.4	U	.4	I
	08/04/91	2001	UG/L	U	.4	U	.4	I
	12/17/91	0001	UG/L	U	1.0	U	1.0	I
	12/18/91	2001	UG/L	U	1.0	U	1.0	I
	03/22/92	0001	UG/L	U	0.40	U	0.40	I
	03/23/92	2001	UG/L	U	0.40	U	0.40	I
	06/21/92	0001	UG/L	U	0.40	U	0.40	I
	06/22/92	2001	UG/L	U	0.40	U	0.40	I
	09/17/92	0001	UG/L	U	0.40	U	0.40	I
	09/17/92	3001	UG/L	U	0.40	UJ	0.40	I
	09/18/92	2001	UG/L	U	0.40	U	0.40	I
1,2-TRANS-DICHLOROETHENE	10/31/90	0001	UG/L	U	1.	U	1.	I
	02/03/91	0001	UG/L	U	1.	U	1.	I
	05/07/91	0001	UG/L	U	1.	U	1.	I
	08/04/91	0001	UG/L	U	1.	U	1.	I
	08/04/91	2001	UG/L	U	1.	UJ	1.	I
	12/17/91	0001	UG/L	U	1.0	U	1.0	I
	12/18/91	2001	UG/L	U	1.0	U	1.0	I
	03/22/92	0001	UG/L	U	1.0	U	1.0	I
	03/23/92	2001	UG/L	U	1.0	U	1.0	I
	06/21/92	0001	UG/L	U	1.0	U	1.0	I
	06/22/92	2001	UG/L	U	1.0	U	1.0	I
	09/17/92	0001	UG/L	U	1.0	U	1.0	I
	09/17/92	3001	UG/L	U	1.0	UJ	1.0	I
	09/18/92	2001	UG/L	U	1.0	U	1.0	I
1,3-CIS-DICHLOROPROPENE	10/31/90	0001	UG/L	U	3.4	U	3.4	I
	02/03/91	0001	UG/L	U	3.4	U	3.4	I
	05/07/91	0001	UG/L	U	3.4	U	3.4	I
	08/04/91	0001	UG/L	U	3.4	U	3.4	I
	08/04/91	2001	UG/L	U	3.4	UJ	3.4	I
	12/17/91	0001	UG/L	U	1.0	U	1.0	I
	12/18/91	2001	UG/L	U	1.0	U	1.0	I
	03/22/92	0001	UG/L	U	3.4	U	3.4	I
	03/23/92	2001	UG/L	U	3.4	U	3.4	I
	06/21/92	0001	UG/L	U	3.4	U	3.4	I
	06/22/92	2001	UG/L	U	3.4	U	3.4	I
	09/17/92	0001	UG/L	U	3.4	U	3.4	I
	09/17/92	3001	UG/L	U	3.4	UJ	3.4	I
	09/18/92	2001	UG/L	U	3.4	U	3.4	I
1,3-DICHLOROBENZENE	10/31/90	0001	UG/L	U	3.2	U	3.2	I

PARAMETER VALUE INDICATOR (PVI): U - LESS THAN DETECTION LIMIT

GROUNDWATER QUALITY DATA BY LOCATION
SITE: TXT99 OU1 VALIDATED DATA
LOCATION: 0313
NORTH COORDINATE: 596850.50 FT
EAST COORDINATE: 1495022.00 FT
10/30/90 TO 09/18/92
REPORT DATE: 05/06/93

FORMATION OF COMPLETION: ALLUVIUM (AL)
HYDRAULIC FLOW RELATIONSHIP: DOWN GRADIENT (D)

PARAMETER NAME	LOG DATE	SAMPLE ID	UNITS OF MEASURE	PVI	LAB VALUE	PVI	VALIDATED VALUE	RUN TYPE
1,3-DICHLOROBENZENE	10/31/90	S001	UG/L	U	10.		NA	I *
	02/03/91	0001	UG/L	U	3.2	U	3.2	I
	02/03/91	S001	UG/L	U	10.	U	10.	I
	05/07/91	0001	UG/L	U	3.2	U	3.2	I
	05/07/91	0001	UG/L	U	10.	U	10.	I
	08/04/91	0001	UG/L	U	3.2	U	3.2	I
	08/04/91	0001	UG/L	U	10.	UJ	10.	I
	08/04/91	0001	UG/L	U	10.	UJ	10.	R
	08/04/91	2001	UG/L	U	3.2	U	3.2	I
	08/04/91	2001	UG/L	U	10.	U	10.	I
	08/05/91	0001	UG/L	U	10.		NA	I *
	12/17/91	0001	UG/L	U	10.	U	10.	I
	12/17/91	0001	UG/L	U	1.0	U	1.0	I
	12/18/91	2001	UG/L	U	1.0	U	1.0	I
	03/22/92	0001	UG/L	U	10.	U	10.	I
	03/22/92	0001	UG/L	U	3.2	U	3.2	I
	03/23/92	2001	UG/L	U	3.2	U	3.2	I
	06/21/92	0001	UG/L	U	10.	U	10.	I
	06/21/92	0001	UG/L	U	3.2	UJ	3.2	I
	06/22/92	2001	UG/L	U	3.2	UJ	3.2	I
	09/17/92	0001	UG/L	U	10.	U	10.	I
	09/17/92	0001	UG/L	U	3.2	U	3.2	I
	09/17/92	3001	UG/L	U	3.2	UJ	3.2	I
	09/18/92	2001	UG/L	U	3.2	U	3.2	I
1,3-TRANS-DICHLOROPROPENE	10/31/90	0001	UG/L	U	3.4	U	3.4	I
	02/03/91	0001	UG/L	U	3.4	U	3.4	I
	05/07/91	0001	UG/L	U	3.4	U	3.4	I
	08/04/91	0001	UG/L	U	3.4	U	3.4	I
	08/04/91	2001	UG/L	U	3.4	U	3.4	I
	12/17/91	0001	UG/L	U	1.0	U	1.0	I
	12/18/91	2001	UG/L	U	1.0	U	1.0	I
	03/22/92	0001	UG/L	U	3.4	U	3.4	I
	03/23/92	2001	UG/L	U	3.4	U	3.4	I
	06/21/92	0001	UG/L	U	3.4	U	3.4	I
	06/22/92	2001	UG/L	U	3.4	U	3.4	I
	09/17/92	0001	UG/L	U	3.4	U	3.4	I
	09/17/92	3001	UG/L	U	3.4	UJ	3.4	I
	09/18/92	2001	UG/L	U	3.4	U	3.4	I
1,4-DICHLOROBENZENE	10/31/90	0001	UG/L	U	2.4	U	2.4	I
	10/31/90	S001	UG/L	U	10.		NA	I *
	02/03/91	0001	UG/L	U	2.4	U	2.4	I
	02/03/91	S001	UG/L	U	10.	U	10.	I
	05/07/91	0001	UG/L	U	2.4	U	2.4	I
	05/07/91	0001	UG/L	U	10.	U	10.	I
	08/04/91	0001	UG/L	U	2.4	U	2.4	I
	08/04/91	0001	UG/L	U	10.	UJ	10.	I
	08/04/91	0001	UG/L	U	10.	UJ	10.	R
	08/04/91	2001	UG/L	U	2.4	U	2.4	I
	08/04/91	2001	UG/L	U	10.	U	10.	I
	08/05/91	0001	UG/L	U	10.		NA	I *
	12/17/91	0001	UG/L	U	10.	U	10.	I
	12/17/91	0001	UG/L	U	1.0	U	1.0	I
	12/18/91	2001	UG/L	U	1.0	U	1.0	I
	03/22/92	0001	UG/L	U	10.	U	10.	I

PARAMETER VALUE INDICATOR (PVI): U - LESS THAN DETECTION LIMIT

GROUNDWATER QUALITY DATA BY LOCATION
SITE: TXT99 OU1 VALIDATED DATA
LOCATION: 0313
NORTH COORDINATE: 596850.50 FT
EAST COORDINATE: 1495022.00 FT
10/30/90 TO 09/18/92
REPORT DATE: 05/06/93

FORMATION OF COMPLETION: ALLUVIUM (AL)
HYDRAULIC FLOW RELATIONSHIP: DOWN GRADIENT (D)

PARAMETER NAME	LOG DATE	SAMPLE ID	UNITS OF MEASURE	PVI	LAB VALUE	PVI	VALIDATED VALUE	RUN TYPE
1,4-DICHLOROBENZENE	03/22/92	0001	UG/L	U	2.4	U	2.4	I
	03/22/92	A001	% RECOVERY	*	29.		NA	I *
	03/22/92	B001	% RECOVERY		42.		NA	I *
	03/23/92	2001	UG/L	U	2.4	U	2.4	I
	06/21/92	0001	UG/L	U	10.	U	10.	I
	06/21/92	0001	UG/L	U	2.4	UJ	2.4	I
	06/22/92	2001	UG/L	U	2.4	UJ	2.4	I
	09/17/92	0001	UG/L	U	10.	U	10.	I
	09/17/92	0001	UG/L	U	2.4	U	2.4	I
	09/17/92	3001	UG/L	U	2.4	UJ	2.4	I
	09/18/92	2001	UG/L	U	2.4	U	2.4	I
1-CHLOROHEXANE	10/31/90	0001	UG/L	U	1.	UJ	1.	I
	02/03/91	0001	UG/L	U	1.	UJ	1.	I
	05/07/91	0001	UG/L	U	1.	UJ	1.	I
	08/04/91	0001	UG/L	U	1.	UJ	1.	I
	08/04/91	2001	UG/L	U	1.	UJ	1.	I
	03/22/92	0001	UG/L	U	1.0	U	1.0	I
	03/23/92	2001	UG/L	U	1.0	U	1.0	I
	06/21/92	0001	UG/L	U	1.0		NA	I
	06/22/92	2001	UG/L	U	1.0		NA	I
	09/17/92	0001	UG/L	U	1.0	UJ	1.0	I
	09/17/92	3001	UG/L	U	1.0	UJ	1.0	I
	09/18/92	2001	UG/L	U	1.0	UJ	1.0	I
2,2'-OXYBIS (1-CHLOROPROPANE)	10/31/90	0001	UG/L	U	20.	UJ	20.	I
	10/31/90	0001	UG/L	U	10.		NA	I *
	02/03/91	0001	UG/L	U	20.	UJ	20.	I
	02/03/91	0001	UG/L	U	10.	U	10.	I
	05/07/91	0001	UG/L	U	20.	UJ	20.	I
	05/07/91	0001	UG/L	U	10.	U	10.	I
	08/04/91	0001	UG/L	U	20.	UJ	20.	I
	08/04/91	0001	UG/L	U	10.	UJ	10.	I
	08/04/91	0001	UG/L	U	10.	UJ	10.	R
	08/04/91	2001	UG/L	U	20.	UJ	20.	I
	08/04/91	2001	UG/L	U	10.	U	10.	I
	08/05/91	0001	UG/L	U	10.		NA	I *
	12/17/91	0001	UG/L	U	10.	U	10.	I
	03/22/92	0001	UG/L	U	10.	U	10.	I
	03/22/92	0001	UG/L	U	2.0	UJ	2.0	I
	03/23/92	2001	UG/L	U	2.0	UJ	2.0	I
	06/21/92	0001	UG/L	U	10.	UJ	10.	I
	06/21/92	0001	UG/L	U	2.0		NA	I
	06/22/92	2001	UG/L	U	2.0		NA	I
	09/17/92	0001	UG/L	U	10.	U	10.	I
	09/17/92	0001	UG/L	U	2.0	UJ	2.0	I
	09/17/92	3001	UG/L	U	2.0	UJ	2.0	I
	09/18/92	2001	UG/L	U	2.0	UJ	2.0	I
2,4,5-TRICHLOROPHENOL	10/31/90	0001	UG/L	U	50.		NA	I *
	02/03/91	0001	UG/L	U	50.	U	50.	I
	05/07/91	0001	UG/L	U	50.	U	50.	I
	08/04/91	0001	UG/L	U	50.	U	50.	I
	08/04/91	0001	UG/L	U	50.	UJ	50.	R
	08/04/91	2001	UG/L	U	50.	U	50.	I
	08/05/91	0001	UG/L	U	50.		NA	I *

PARAMETER VALUE INDICATOR (PVI): U - LESS THAN DETECTION LIMIT

GROUNDWATER QUALITY DATA BY LOCATION
SITE: TXT99 OU1 VALIDATED DATA
LOCATION: 0313
NORTH COORDINATE: 596850.50 FT
EAST COORDINATE: 1495022.00 FT
10/30/90 TO 09/18/92
REPORT DATE: 05/06/93

FORMATION OF COMPLETION: ALLUVIUM (AL)
HYDRAULIC FLOW RELATIONSHIP: DOWN GRADIENT (D)

PARAMETER NAME	LOG DATE	SAMPLE ID	UNITS OF MEASURE	PVI	LAB VALUE	PVI	VALIDATED VALUE	RUN TYPE
2,4,5-TRICHLOROPHENOL	12/17/91	0001	UG/L	U	50.	U	50.	I
	03/22/92	0001	UG/L	U	26.	U	26.	I
	06/21/92	0001	UG/L	U	26.	U	26.	I
	09/17/92	0001	UG/L	U	26.	U	26.	I
2,4,6-TRIBROMOPHENOL	02/03/91	0001	% RECOVERY		42.		NA	I *
	08/04/91	0001	% RECOVERY		31.		NA	I *
	08/04/91	0001	% RECOVERY		52.		NA	R *
	08/04/91	2001	% RECOVERY		50.		NA	I *
	08/05/91	0001	% RECOVERY		52.		NA	I *
	12/17/91	0001	% RECOVERY		54.		NA	I *
	03/22/92	0001	% RECOVERY		85.		NA	I *
	03/22/92	A001	% RECOVERY		81.		NA	I *
	03/22/92	B001	% RECOVERY		100.		NA	I *
	06/21/92	0001	% RECOVERY		87.		NA	I *
	09/17/92	0001	% RECOVERY		76.		NA	I *
2,4,6-TRICHLOROPHENOL	10/31/90	0001	UG/L	U	10.		NA	I *
	02/03/91	0001	UG/L	U	10.	U	10.	I
	05/07/91	0001	UG/L	U	10.	U	10.	I
	08/04/91	0001	UG/L	U	10.	U	10.	I
	08/04/91	0001	UG/L	U	10.	UJ	10.	R
	08/04/91	2001	UG/L	U	10.	U	10.	I
	08/05/91	0001	UG/L	U	10.		NA	I *
	12/17/91	0001	UG/L	U	10.	U	10.	I
	03/22/92	0001	UG/L	U	10.	U	10.	I
	06/21/92	0001	UG/L	U	10.	U	10.	I
	09/17/92	0001	UG/L	U	10.	U	10.	I
2,4-DICHLOROPHENOL	10/31/90	0001	UG/L	U	10.		NA	I *
	02/03/91	0001	UG/L	U	10.	U	10.	I
	05/07/91	0001	UG/L	U	10.	U	10.	I
	08/04/91	0001	UG/L	U	10.	U	10.	I
	08/04/91	0001	UG/L	U	10.	UJ	10.	R
	08/04/91	2001	UG/L	U	10.	U	10.	I
	08/05/91	0001	UG/L	U	10.		NA	I *
	12/17/91	0001	UG/L	U	10.	U	10.	I
	03/22/92	0001	UG/L	U	10.	U	10.	I
	06/21/92	0001	UG/L	U	10.	U	10.	I
	09/17/92	0001	UG/L	U	10.	U	10.	I
2,4-DIMETHYLPHENOL	10/31/90	0001	UG/L	U	10.		NA	I *
	02/03/91	0001	UG/L	U	10.	U	10.	I
	05/07/91	0001	UG/L	U	10.	U	10.	I
	08/04/91	0001	UG/L	U	10.	U	10.	I
	08/04/91	0001	UG/L	U	10.	UJ	10.	R
	08/04/91	2001	UG/L	U	10.	U	10.	I
	08/05/91	0001	UG/L	U	10.		NA	I *
	12/17/91	0001	UG/L	U	10.	U	10.	I
	03/22/92	0001	UG/L	U	10.	U	10.	I
	06/21/92	0001	UG/L	U	10.	U	10.	I
	09/17/92	0001	UG/L	U	10.	U	10.	I
2,4-DINITROPHENOL	10/31/90	0001	UG/L	U	50.		NA	I *
	02/03/91	0001	UG/L	U	50.	U	50.	I
	05/07/91	0001	UG/L	U	50.	UJ	50.	I

PARAMETER VALUE INDICATOR (PVI): U - LESS THAN DETECTION LIMIT

GROUNDWATER QUALITY DATA BY LOCATION
SITE: TXT99 OU1 VALIDATED DATA
LOCATION: 0313
NORTH COORDINATE: 596850.50 FT
EAST COORDINATE: 1495022.00 FT
10/30/90 TO 09/18/92
REPORT DATE: 05/06/93

FORMATION OF COMPLETION: ALLUVIUM (AL)
HYDRAULIC FLOW RELATIONSHIP: DOWN GRADIENT (D)

PARAMETER NAME	LOG DATE	SAMPLE ID	UNITS OF MEASURE	PVI	LAB VALUE	PVI	VALIDATED VALUE	RUN TYPE
2,4-DINITROPHENOL	08/04/91	0001	UG/L	U	50.	UJ	50.	I
	08/04/91	0001	UG/L	U	50.	UJ	50.	R
	08/04/91	2001	UG/L	U	50.	UJ	50.	I
	08/05/91	0001	UG/L	U	50.		NA	I *
	12/17/91	0001	UG/L	U	50.	U	50.	I
	03/22/92	0001	UG/L	U	26.	U	26.	I
	06/21/92	0001	UG/L	U	26.	U	26.	I
	09/17/92	0001	UG/L	U	26.	UJ	26.	I
2,4-DINITROTOLUENE	10/31/90	0001	UG/L	U	10.		NA	I *
	02/03/91	0001	UG/L	U	10.	U	10.	I
	05/07/91	0001	UG/L	U	10.	U	10.	I
	08/04/91	0001	UG/L	U	10.	UJ	10.	I
	08/04/91	0001	UG/L	U	10.	UJ	10.	R
	08/04/91	2001	UG/L	U	10.	U	10.	I
	08/05/91	0001	UG/L	U	10.		NA	I *
	12/17/91	0001	UG/L	U	10.	U	10.	I
	03/22/92	0001	UG/L	U	10.		NA	I *
	03/22/92	A001	% RECOVERY		83.		NA	I *
	03/22/92	B001	% RECOVERY		92.		NA	I *
	06/21/92	0001	UG/L	U	10.		NA	I *
	09/17/92	0001	UG/L	U	10.		NA	I *
2,6-DINITROTOLUENE	10/31/90	0001	UG/L	U	10.		NA	I *
	02/03/91	0001	UG/L	U	10.	U	10.	I
	05/07/91	0001	UG/L	U	10.	U	10.	I
	08/04/91	0001	UG/L	U	10.	UJ	10.	I
	08/04/91	0001	UG/L	U	10.	UJ	10.	R
	08/04/91	2001	UG/L	U	10.	U	10.	I
	08/05/91	0001	UG/L	U	10.		NA	I *
	12/17/91	0001	UG/L	U	10.	U	10.	I
	03/22/92	0001	UG/L	U	10.		NA	I *
	06/21/92	0001	UG/L	U	10.		NA	I *
	09/17/92	0001	UG/L	U	10.		NA	I *
2-CHLOROETHYLVINYLETHER	10/31/90	0001	UG/L	U	1.3	U	1.3	I
	02/03/91	0001	UG/L	U	1.3	U	1.3	I
	05/07/91	0001	UG/L	U	1.3	UJ	1.3	I
	08/04/91	0001	UG/L	U	1.3	U	1.3	I
	08/04/91	2001	UG/L	U	1.3	U	1.3	I
	12/17/91	0001	UG/L	U	5.0		NA	I
	12/18/91	2001	UG/L	U	5.0		NA	I
	03/22/92	0001	UG/L	U	1.3	UJ	1.3	I
	03/23/92	2001	UG/L	U	1.3	UJ	1.3	I
	06/21/92	0001	UG/L	U	1.3	UJ	1.3	I
	06/22/92	2001	UG/L	U	1.3	UJ	1.3	I
	09/17/92	0001	UG/L	U	1.3	U	1.3	I
	09/17/92	3001	UG/L	U	1.3	UJ	1.3	I
	09/18/92	2001	UG/L	U	1.3	UJ	1.3	I
2-CHLORONAPHTHALENE	10/31/90	0001	UG/L	U	10.		NA	I *
	02/03/91	0001	UG/L	U	10.	U	10.	I
	05/07/91	0001	UG/L	U	10.	U	10.	I
	08/04/91	0001	UG/L	U	10.	UJ	10.	I
	08/04/91	0001	UG/L	U	10.	UJ	10.	R
	08/04/91	2001	UG/L	U	10.	U	10.	I

PARAMETER VALUE INDICATOR (PVI): U - LESS THAN DETECTION LIMIT

GROUNDWATER QUALITY DATA BY LOCATION
SITE: TXT99 OU1 VALIDATED DATA
LOCATION: 0313
NORTH COORDINATE: 596850.50 FT
EAST COORDINATE: 1495022.00 FT
10/30/90 TO 09/18/92
REPORT DATE: 05/06/93

FORMATION OF COMPLETION: ALLUVIUM (AL)
HYDRAULIC FLOW RELATIONSHIP: DOWN GRADIENT (D)

PARAMETER NAME	LOG DATE	SAMPLE ID	UNITS OF MEASURE	PVI	LAB VALUE	PVI	VALIDATED VALUE	RUN TYPE
2-CHLORONAPHTHALENE	08/05/91	0001	UG/L	U	10.		NA	I *
	12/17/91	0001	UG/L	U	10.	U	10.	I
	03/22/92	0001	UG/L	U	10.	U	10.	I
	06/21/92	0001	UG/L	U	10.	U	10.	I
	09/17/92	0001	UG/L	U	10.	U	10.	I
2-CHLOROPHENOL	10/31/90	0001	UG/L	U	10.		NA	I *
	02/03/91	0001	UG/L	U	10.	U	10.	I
	05/07/91	0001	UG/L	U	10.	U	10.	I
	08/04/91	0001	UG/L	U	10.	U	10.	I
	08/04/91	0001	UG/L	U	10.	UJ	10.	R
	08/04/91	2001	UG/L	U	10.	U	10.	I
	08/05/91	0001	UG/L	U	10.		NA	I *
	12/17/91	0001	UG/L	U	10.	U	10.	I
	03/22/92	0001	UG/L	U	10.	U	10.	I
	03/22/92	A001	% RECOVERY		76.		NA	I *
	03/22/92	B001	% RECOVERY		74.		NA	I *
	06/21/92	0001	UG/L	U	10.	U	10.	I
	09/17/92	0001	UG/L	U	10.	U	10.	I
2-CHLOROPHENOL-d4	03/22/92	0001	% RECOVERY		77.		NA	I *
	03/22/92	A001	% RECOVERY		70.		NA	I *
	03/22/92	B001	% RECOVERY		67.		NA	I *
	06/21/92	0001	% RECOVERY		65.		NA	I *
	09/17/92	0001	% RECOVERY		63.		NA	I *
2-CHLOROTOLUENE	12/17/91	0001	UG/L	U	1.0	UJ	1.0	I
	12/18/91	2001	UG/L	U	1.0	UJ	1.0	I
	03/22/92	0001	UG/L	U	1.0	U	1.0	I
	03/23/92	2001	UG/L	U	1.0	U	1.0	I
	06/21/92	0001	UG/L	U	1.0		NA	I
	06/22/92	2001	UG/L	U	1.0		NA	I
	09/17/92	0001	UG/L	U	1.0	U	1.0	I
	09/17/92	3001	UG/L	U	1.0	UJ	1.0	I
	09/18/92	2001	UG/L	U	1.0	U	1.0	I
2-FLUOROBIPHENYL	02/03/91	0001	% RECOVERY		37.		NA	I *
	08/04/91	0001	% RECOVERY	*	32.		NA	I *
	08/04/91	0001	% RECOVERY		83.		NA	R *
	08/04/91	2001	% RECOVERY		44.		NA	I *
	08/05/91	0001	% RECOVERY		83.		NA	I *
	12/17/91	0001	% RECOVERY		66.		NA	I *
	03/22/92	0001	% RECOVERY		72.		NA	I *
	03/22/92	A001	% RECOVERY		62.		NA	I *
	03/22/92	B001	% RECOVERY		63.		NA	I *
	06/21/92	0001	% RECOVERY		48.		NA	I *
	09/17/92	0001	% RECOVERY		58.		NA	I *
2-FLUOROPHENOL	02/03/91	0001	% RECOVERY		30.		NA	I *
	08/04/91	0001	% RECOVERY		21.		NA	I *
	08/04/91	0001	% RECOVERY		53.		NA	R *
	08/04/91	2001	% RECOVERY		25.		NA	I *
	08/05/91	0001	% RECOVERY		53.		NA	I *
	12/17/91	0001	% RECOVERY		54.		NA	I *
	03/22/92	0001	% RECOVERY		74.		NA	I *
	03/22/92	A001	% RECOVERY		63.		NA	I *

PARAMETER VALUE INDICATOR (PVI): U - LESS THAN DETECTION LIMIT

GROUNDWATER QUALITY DATA BY LOCATION
SITE: TXT99 OU1 VALIDATED DATA
LOCATION: 0313
NORTH COORDINATE: 596850.50 FT
EAST COORDINATE: 1495022.00 FT
10/30/90 TO 09/18/92
REPORT DATE: 05/06/93

FORMATION OF COMPLETION: ALLUVIUM (AL)
HYDRAULIC FLOW RELATIONSHIP: DOWN GRADIENT (D)

PARAMETER NAME	LOG DATE	SAMPLE ID	UNITS OF MEASURE	PVI	LAB VALUE	PVI	VALIDATED VALUE	RUN TYPE
2-FLUOROPHENOL	03/22/92	B001	% RECOVERY		60.		NA	I *
	06/21/92	0001	% RECOVERY		60.		NA	I *
	09/17/92	0001	% RECOVERY		54.		NA	I *
2-METHYLNAPHTHALENE	10/31/90	0001	UG/L	U	10.		NA	I *
	02/03/91	0001	UG/L	U	10.	U	10.	I
	05/07/91	0001	UG/L	U	10.	U	10.	I
	08/04/91	0001	UG/L	U	10.	UJ	10.	I
	08/04/91	0001	UG/L	U	10.	UJ	10.	R
	08/04/91	2001	UG/L	U	10.	U	10.	I
	08/05/91	0001	UG/L	U	10.		NA	I *
	12/17/91	0001	UG/L	U	10.	U	10.	I
	03/22/92	0001	UG/L	U	10.	U	10.	I
	06/21/92	0001	UG/L	U	10.	U	10.	I
	09/17/92	0001	UG/L	U	10.	U	10.	I
2-METHYLPHENOL	10/31/90	0001	UG/L	U	10.		NA	I *
	02/03/91	0001	UG/L	U	10.	U	10.	I
	05/07/91	0001	UG/L	U	10.	U	10.	I
	08/04/91	0001	UG/L	U	10.	UJ	10.	I
	08/04/91	0001	UG/L	U	10.	UJ	10.	R
	08/04/91	2001	UG/L	U	10.	UJ	10.	I
	08/05/91	0001	UG/L	U	10.		NA	I *
	12/17/91	0001	UG/L	U	10.	U	10.	I
	03/22/92	0001	UG/L	U	10.	U	10.	I
	06/21/92	0001	UG/L	U	10.	U	10.	I
	09/17/92	0001	UG/L	U	10.	U	10.	I
2-NITROANILINE	10/31/90	0001	UG/L	U	50.		NA	I *
	02/03/91	0001	UG/L	U	50.	U	50.	I
	05/07/91	0001	UG/L	U	50.	U	50.	I
	08/04/91	0001	UG/L	U	50.	UJ	50.	I
	08/04/91	0001	UG/L	U	50.	UJ	50.	R
	08/04/91	2001	UG/L	U	50.	UJ	50.	I
	08/05/91	0001	UG/L	U	50.		NA	I *
	12/17/91	0001	UG/L	U	50.	U	50.	I
	03/22/92	0001	UG/L	U	26.	U	26.	I
	06/21/92	0001	UG/L	U	26.	UJ	26.	I
	09/17/92	0001	UG/L	U	26.	U	26.	I
2-NITROPHENOL	10/31/90	0001	UG/L	U	10.		NA	I *
	02/03/91	0001	UG/L	U	10.	U	10.	I
	05/07/91	0001	UG/L	U	10.	U	10.	I
	08/04/91	0001	UG/L	U	10.	U	10.	I
	08/04/91	0001	UG/L	U	10.	UJ	10.	R
	08/04/91	2001	UG/L	U	10.	U	10.	I
	08/05/91	0001	UG/L	U	10.		NA	I *
	12/17/91	0001	UG/L	U	10.	U	10.	I
	03/22/92	0001	UG/L	U	10.	U	10.	I
	06/21/92	0001	UG/L	U	10.	U	10.	I
	09/17/92	0001	UG/L	U	10.	U	10.	I
3,3'-DICHLOROBENZIDINE	10/31/90	0001	UG/L	U	20.		NA	I *
	02/03/91	0001	UG/L	U	20.	U	20.	I
	05/07/91	0001	UG/L	U	20.	U	20.	I
	08/04/91	0001	UG/L	U	20.	UJ	20.	I

PARAMETER VALUE INDICATOR (PVI): U - LESS THAN DETECTION LIMIT

GROUNDWATER QUALITY DATA BY LOCATION
SITE: TXT99 OU1 VALIDATED DATA
LOCATION: 0313
NORTH COORDINATE: 596850.50 FT
EAST COORDINATE: 1495022.00 FT
10/30/90 TO 09/18/92
REPORT DATE: 05/06/93

FORMATION OF COMPLETION: ALLUVIUM (AL)
HYDRAULIC FLOW RELATIONSHIP: DOWN GRADIENT (D)

PARAMETER NAME	LOG DATE	SAMPLE ID	UNITS OF MEASURE	PVI	LAB VALUE	PVI	VALIDATED VALUE	RUN TYPE
3,3'-DICHLOROBENZIDINE	08/04/91	0001	UG/L	U	20.	UJ	20.	R
	08/04/91	2001	UG/L	U	20.	UJ	20.	I
	08/05/91	0001	UG/L	U	20.		NA	I *
	12/17/91	0001	UG/L	U	20.	U	20.	I
	03/22/92	0001	UG/L	U	10.	UJ	10.	I
	06/21/92	0001	UG/L	U	10.	U	10.	I
	09/17/92	0001	UG/L	U	10.	UJ	10.	I
3-NITROANILINE	10/31/90	0001	UG/L	U	50.		NA	I *
	02/03/91	0001	UG/L	U	50.	U	50.	I
	05/07/91	0001	UG/L	U	50.	U	50.	I
	08/04/91	0001	UG/L	U	50.	UJ	50.	I
	08/04/91	0001	UG/L	U	50.	UJ	50.	R
	08/04/91	2001	UG/L	U	50.	UJ	50.	I
	08/05/91	0001	UG/L	U	50.		NA	I *
	12/17/91	0001	UG/L	U	50.	U	50.	I
	03/22/92	0001	UG/L	U	26.	UJ	26.	I
	06/21/92	0001	UG/L	U	26.	UJ	26.	I
	09/17/92	0001	UG/L	U	26.	U	26.	I
4,4'-DDD	10/31/90	0001	UG/L	U	.1		NA	I *
	02/03/91	0001	UG/L	U	.1	U	.1	I
	05/07/91	0001	UG/L	U	.1	U	.1	I
	08/04/91	0001	UG/L	U	.1	U	.1	I
	08/04/91	2001	UG/L	U	.1	U	.1	I
	12/17/91	0001	UG/L	U	0.10	U	0.10	I
	03/22/92	0001	UG/L	U	0.11	UJ	0.11	I
	06/21/92	0001	UG/L	U	0.10	UJ	0.10	I
	09/17/92	0001	UG/L	U	0.10	UJ	0.10	I
4,4'-DDE	10/31/90	0001	UG/L	U	.1		NA	I *
	02/03/91	0001	UG/L	U	.1	U	.1	I
	05/07/91	0001	UG/L	U	.1	U	.1	I
	08/04/91	0001	UG/L	U	.04	U	.04	I
	08/04/91	2001	UG/L	U	.04	U	.04	I
	12/17/91	0001	UG/L	U	0.10	U	0.10	I
	03/22/92	0001	UG/L	U	0.11	UJ	0.11	I
	06/21/92	0001	UG/L	U	0.10	UJ	0.10	I
	09/17/92	0001	UG/L	U	0.10	UJ	0.10	I
4,4'-DDT	10/31/90	0001	UG/L	U	.1		NA	I *
	02/03/91	0001	UG/L	U	.1	U	.1	I
	05/07/91	0001	UG/L	U	.1	U	.1	I
	08/04/91	0001	UG/L	U	.1	U	.1	I
	08/04/91	2001	UG/L	U	.1	U	.1	I
	12/17/91	0001	UG/L	U	0.10	U	0.10	I
	03/22/92	0001	UG/L	U	0.11	UJ	0.11	I
	03/22/92	A001	% RECOVERY	*	26.		NA	I *
	03/22/92	A001	% RECOVERY	*	20.		NA	X1*
	03/22/92	B001	% RECOVERY	*	29.		NA	I *
	03/22/92	B001	% RECOVERY	*	23.		NA	X1*
	06/21/92	0001	UG/L	U	0.10	UJ	0.10	I
	09/17/92	0001	UG/L	U	0.10	UJ	0.10	I
4,6-DINITRO-O-CRESOL	10/31/90	0001	UG/L	U	50.		NA	I *
	02/03/91	0001	UG/L	U	50.	U	50.	I

PARAMETER VALUE INDICATOR (PVI): U - LESS THAN DETECTION LIMIT

GROUNDWATER QUALITY DATA BY LOCATION
SITE: TXT99 OU1 VALIDATED DATA
LOCATION: 0313
NORTH COORDINATE: 596850.50 FT
EAST COORDINATE: 1495022.00 FT
10/30/90 TO 09/18/92
REPORT DATE: 05/06/93

FORMATION OF COMPLETION: ALLUVIUM (AL)
HYDRAULIC FLOW RELATIONSHIP: DOWN GRADIENT (D)

PARAMETER NAME	LOG DATE	SAMPLE ID	UNITS OF MEASURE	PVI	LAB VALUE	PV1	VALIDATED VALUE	RUN TYPE
4,6-DINITRO-O-CRESOL	05/07/91	0001	UG/L	U	50.	U	50.	I
	08/04/91	0001	UG/L	U	50.	U	50.	I
	08/04/91	0001	UG/L	U	50.	UJ	50.	R
	08/04/91	2001	UG/L	U	50.	U	50.	I
	08/05/91	0001	UG/L	U	50.		NA	I *
	12/17/91	0001	UG/L	U	50.	U	50.	I
	03/22/92	0001	UG/L	U	26.	U	26.	I
	06/21/92	0001	UG/L	U	26.	U	26.	I
	09/17/92	0001	UG/L	U	26.	UJ	26.	I
4-BROMOPHENYL-PHENYL ETHER	10/31/90	0001	UG/L	U	10.		NA	I *
	02/03/91	0001	UG/L	U	10.	U	10.	I
	05/07/91	0001	UG/L	U	10.	U	10.	I
	08/04/91	0001	UG/L	U	10.	UJ	10.	I
	08/04/91	0001	UG/L	U	10.	UJ	10.	R
	08/04/91	2001	UG/L	U	10.	U	10.	I
	08/05/91	0001	UG/L	U	10.		NA	I *
	12/17/91	0001	UG/L	U	10.	U	10.	I
	03/22/92	0001	UG/L	U	10.	U	10.	I
	06/21/92	0001	UG/L	U	10.	U	10.	I
	09/17/92	0001	UG/L	U	10.	U	10.	I
4-CHLORO-3-METHYLPHENOL	10/31/90	0001	UG/L	U	10.		NA	I *
	02/03/91	0001	UG/L	U	10.	U	10.	I
	05/07/91	0001	UG/L	U	10.	U	10.	I
	08/04/91	0001	UG/L	U	10.	U	10.	I
	08/04/91	0001	UG/L	U	10.	UJ	10.	R
	08/04/91	2001	UG/L	U	10.	U	10.	I
	08/05/91	0001	UG/L	U	10.		NA	I *
	12/17/91	0001	UG/L	U	10.	U	10.	I
	03/22/92	0001	UG/L	U	10.	U	10.	I
	03/22/92	A001	% RECOVERY		85.		NA	I *
	03/22/92	B001	% RECOVERY		89.		NA	I *
	06/21/92	0001	UG/L	U	10.	U	10.	I
	09/17/92	0001	UG/L	U	10.	U	10.	I
4-CHLOROANILINE	10/31/90	0001	UG/L	U	10.		NA	I *
	02/03/91	0001	UG/L	U	10.	U	10.	I
	05/07/91	0001	UG/L	U	10.	U	10.	I
	08/04/91	0001	UG/L	U	10.	UJ	10.	I
	08/04/91	0001	UG/L	U	10.	UJ	10.	R
	08/04/91	2001	UG/L	U	10.	UJ	10.	I
	08/05/91	0001	UG/L	U	10.		NA	I *
	12/17/91	0001	UG/L	U	10.	U	10.	I
	03/22/92	0001	UG/L	U	10.	UJ	10.	I
	06/21/92	0001	UG/L	U	10.	U	10.	I
	09/17/92	0001	UG/L	U	10.	U	10.	I
4-CHLOROPHENYL-PHENYLETHER	10/31/90	0001	UG/L	U	10.		NA	I *
	02/03/91	0001	UG/L	U	10.	U	10.	I
	05/07/91	0001	UG/L	U	10.	U	10.	I
	08/04/91	0001	UG/L	U	10.	UJ	10.	I
	08/04/91	0001	UG/L	U	10.	UJ	10.	R
	08/04/91	2001	UG/L	U	10.	U	10.	I
	08/05/91	0001	UG/L	U	10.		NA	I *
	12/17/91	0001	UG/L	U	10.	U	10.	I

PARAMETER VALUE INDICATOR (PV1): U - LESS THAN DETECTION LIMIT

GROUNDWATER QUALITY DATA BY LOCATION
SITE: TXT99 OU1 VALIDATED DATA
LOCATION: 0313
NORTH COORDINATE: 596850.50 FT
EAST COORDINATE: 1495022.00 FT
10/30/90 TO 09/18/92
REPORT DATE: 05/06/93

FORMATION OF COMPLETION: ALLUVIUM (AL)
HYDRAULIC FLOW RELATIONSHIP: DOWN GRADIENT (D)

PARAMETER NAME	LOG DATE	SAMPLE ID	UNITS OF MEASURE	PVI	LAB VALUE	PVI	VALIDATED VALUE	RUN TYPE
4-CHLOROPHENYL-PHENYLETHER	03/22/92	0001	UG/L	U	10.	U	10.	I
	06/21/92	0001	UG/L	U	10.	U	10.	I
	09/17/92	0001	UG/L	U	10.	U	10.	I
4-METHYLPHENOL	10/31/90	0001	UG/L	U	10.		NA	I *
	02/03/91	0001	UG/L	U	10.	U	10.	I
	05/07/91	0001	UG/L	U	10.	U	10.	I
	08/04/91	0001	UG/L	U	10.	U	10.	I
	08/04/91	0001	UG/L	U	10.	UJ	10.	R
	08/04/91	2001	UG/L	U	10.	U	10.	I
	08/05/91	0001	UG/L	U	10.		NA	I *
	12/17/91	0001	UG/L	U	10.	U	10.	I
	03/22/92	0001	UG/L	U	10.	U	10.	I
	06/21/92	0001	UG/L	U	10.	U	10.	I
	09/17/92	0001	UG/L	U	10.	U	10.	I
4-NITROANILINE	10/31/90	0001	UG/L	U	50.		NA	I *
	02/03/91	0001	UG/L	U	50.	U	50.	I
	05/07/91	0001	UG/L	U	50.	U	50.	I
	08/04/91	0001	UG/L	U	50.	UJ	50.	I
	08/04/91	0001	UG/L	U	50.	UJ	50.	R
	08/04/91	2001	UG/L	U	50.	UJ	50.	I
	08/05/91	0001	UG/L	U	50.		NA	I *
	12/17/91	0001	UG/L	U	50.	UJ	50.	I
	03/22/92	0001	UG/L	U	26.	UJ	26.	I
	06/21/92	0001	UG/L	U	26.	U	26.	I
	09/17/92	0001	UG/L	U	26.	UJ	26.	I
4-NITROPHENOL	10/31/90	0001	UG/L	U	50.		NA	I *
	02/03/91	0001	UG/L	U	50.	U	50.	I
	05/07/91	0001	UG/L	U	50.	U	50.	I
	08/04/91	0001	UG/L	U	50.	UJ	50.	I
	08/04/91	0001	UG/L	U	50.	UJ	50.	R
	08/04/91	2001	UG/L	U	50.	UJ	50.	I
	08/05/91	0001	UG/L	U	50.		NA	I *
	12/17/91	0001	UG/L	U	50.	UJ	50.	I
	03/22/92	0001	UG/L	U	26.	U	26.	I
	03/22/92	A001	% RECOVERY		72.		NA	I *
	03/22/92	B001	% RECOVERY	*	104.		NA	I *
	06/21/92	0001	UG/L	U	26.	U	26.	I
	09/17/92	0001	UG/L	U	26.	UJ	26.	I
ACENAPHTHENE	10/31/90	0001	UG/L	U	10.		NA	I *
	02/03/91	0001	UG/L	U	10.	U	10.	I
	05/07/91	0001	UG/L	U	10.	U	10.	I
	08/04/91	0001	UG/L	U	10.	UJ	10.	I
	08/04/91	0001	UG/L	U	10.	UJ	10.	R
	08/04/91	2001	UG/L	U	10.	U	10.	I
	08/05/91	0001	UG/L	U	10.		NA	I *
	12/17/91	0001	UG/L	U	10.	U	10.	I
	03/22/92	0001	UG/L	U	10.	U	10.	I
	03/22/92	A001	% RECOVERY		62.		NA	I *
	03/22/92	B001	% RECOVERY		71.		NA	I *
	06/21/92	0001	UG/L	U	10.	U	10.	I
	09/17/92	0001	UG/L	U	10.	U	10.	I
ACENAPHTHYLENE	10/31/90	0001	UG/L	U	10.		NA	I *

PARAMETER VALUE INDICATOR (PVI): U - LESS THAN DETECTION LIMIT

GROUNDWATER QUALITY DATA BY LOCATION
SITE: TXT99 OU1 VALIDATED DATA
LOCATION: 0313
NORTH COORDINATE: 596850.50 FT
EAST COORDINATE: 1495022.00 FT
10/30/90 TO 09/18/92
REPORT DATE: 05/06/93

FORMATION OF COMPLETION: ALLUVIUM (AL)
HYDRAULIC FLOW RELATIONSHIP: DOWN GRADIENT (D)

PARAMETER NAME	LOG DATE	SAMPLE ID	UNITS OF MEASURE	PVI	LAB VALUE	PVI	VALIDATED VALUE	RUN TYPE
ACENAPHTHYLENE	02/03/91	0001	UG/L	U	10.	U	10.	I
	05/07/91	0001	UG/L	U	10.	U	10.	I
	08/04/91	0001	UG/L	U	10.	UJ	10.	I
	08/04/91	0001	UG/L	U	10.	UJ	10.	R
	08/04/91	2001	UG/L	U	10.	U	10.	I
	08/05/91	0001	UG/L	U	10.		NA	I *
	12/17/91	0001	UG/L	U	10.	U	10.	I
	03/22/92	0001	UG/L	U	10.	U	10.	I
	06/21/92	0001	UG/L	U	10.	U	10.	I
	09/17/92	0001	UG/L	U	10.	U	10.	I
ACTINIUM-227	02/03/91	0001	PCI/L	U	1.		NA	I *
	08/04/91	2001	PCI/L	U	1.		NA	I *
	03/22/92	0001	PCI/L	U	13.		NA	I *
	06/21/92	0001	PCI/L	U	13.		NA	I *
	09/17/92	0001	PCI/L		2.27		NA	I *
ALDRIN	10/31/90	0001	UG/L	U	.05		NA	I *
	02/03/91	0001	UG/L	U	.05	U	.05	I
	05/07/91	0001	UG/L	U	.05	U	.05	I
	08/04/91	0001	UG/L	U	.04	U	.04	I
	08/04/91	2001	UG/L	U	.04	U	.04	I
	12/17/91	0001	UG/L	U	0.050	U	0.050	I
	03/22/92	0001	UG/L	JB	0.032	UJ	0.032	I
	03/22/92	A001	% RECOVERY	*	27.		NA	I *
	03/22/92	A001	% RECOVERY	*	30.		NA	X1*
	03/22/92	B001	% RECOVERY	*	37.		NA	I *
	03/22/92	B001	% RECOVERY	*	34.		NA	X1*
	06/21/92	0001	UG/L	U	0.051	UJ	0.051	I
	09/17/92	0001	UG/L	J	0.030	U	0.050	I
ALKALINITY	12/17/91	0001	MG/L		429.5		NA	I *
	03/22/92	0001	MG/L		472		NA	I *
	06/21/92	0001	MG/L		415		NA	I *
	09/17/92	0001	MG/L		425		NA	I *
ALPHA CHLORDANE	10/31/90	0001	UG/L	U	.5		NA	I *
	02/03/91	0001	UG/L	U	.5	U	.5	I
	05/07/91	0001	UG/L	U	.5	U	.5	I
	08/04/91	0001	UG/L	U	.05	U	.05	I
	08/04/91	2001	UG/L	U	.05	U	.05	I
	12/17/91	0001	UG/L	U	0.50	U	0.50	I
	03/22/92	0001	UG/L	U	0.053	UJ	0.053	I
	06/21/92	0001	UG/L	U	0.051	UJ	0.051	I
	09/17/92	0001	UG/L	U	0.050	UJ	0.050	I
ALPHA-BHC	10/31/90	0001	UG/L	U	.05		NA	I *
	02/03/91	0001	UG/L	U	.05	U	.05	I
	05/07/91	0001	UG/L	U	.05	U	.05	I
	08/04/91	0001	UG/L	U	.03	U	.03	I
	08/04/91	2001	UG/L	U	.03	U	.03	I
	12/17/91	0001	UG/L	U	0.050	U	0.050	I
	03/22/92	0001	UG/L	U	0.053	UJ	0.053	I
	06/21/92	0001	UG/L	U	0.051	UJ	0.051	I
	09/17/92	0001	UG/L	U	0.050	UJ	0.050	I
ALUMINUM, TOTAL	10/31/90	0001	UG/L		26700.		NA	I *

PARAMETER VALUE INDICATOR (PVI): U - LESS THAN DETECTION LIMIT

GROUNDWATER QUALITY DATA BY LOCATION
SITE: TXT99 OU1 VALIDATED DATA
LOCATION: 0313
NORTH COORDINATE: 596850.50 FT
EAST COORDINATE: 1495022.00 FT
10/30/90 TO 09/18/92
REPORT DATE: 05/06/93

FORMATION OF COMPLETION: ALLUVIUM (AL)
HYDRAULIC FLOW RELATIONSHIP: DOWN GRADIENT (D)

PARAMETER NAME	LOG DATE	SAMPLE ID	UNITS OF MEASURE	PVI	LAB VALUE	PVI	VALIDATED VALUE	RUN TYPE
ALUMINUM, TOTAL	02/03/91	0001	UG/L		2380.		2380.	I
	05/07/91	0001	UG/L		14100.		14100.	I
	08/04/91	0001	UG/L		115000.		115000.	I
	08/04/91	2001	UG/L	U	60.	U	60.	I
	12/17/91	0001	UG/L		45000.		45000.	I
	03/22/92	0001	UG/L		15600.		15600.	I
	06/21/92	0001	UG/L		2030.	J	2030.00	I
	06/21/92	A001	% RECOVERY		151.		NA	I *
	06/21/92	C001	%DIFFRENCE		13.5		NA	I *
	09/17/92	0001	UG/L		2330.		2330.	I
AMERICIUM-241	02/03/91	0001	PCI/L	U	30.		NA	I *
ANTHRACENE	10/31/90	0001	UG/L	U	10.		NA	I *
	02/03/91	0001	UG/L	U	10.	U	10.	I
	05/07/91	0001	UG/L	U	10.	U	10.	I
	08/04/91	0001	UG/L	U	10.	UJ	10.	I
	08/04/91	0001	UG/L	U	10.	UJ	10.	R
	08/04/91	2001	UG/L	U	10.	U	10.	I
	08/05/91	0001	UG/L	U	10.		NA	I *
	12/17/91	0001	UG/L	U	10.	U	10.	I
	03/22/92	0001	UG/L	U	10.	U	10.	I
	06/21/92	0001	UG/L	U	10.	U	10.	I
	09/17/92	0001	UG/L	U	10.	U	10.	I
ANTIMONY, TOTAL	10/31/90	0001	UG/L	B	154.		NA	I *
	02/03/91	0001	UG/L	U	30.	U	30.	I
	05/07/91	0001	UG/L		120.	J	120.	I
	08/04/91	0001	UG/L		415.		415.	I
	08/04/91	2001	UG/L	U	30.	U	30.	I
	12/17/91	0001	UG/L	U	60.0	UJ	20.0	I
	03/22/92	0001	UG/L	U	23.0	UJ	23.00	I
	06/21/92	0001	UG/L	U	2.0	U	2.0	I
	06/21/92	A001	% RECOVERY		110.		NA	I *
	06/21/92	C001	%DIFFRENCE	NC	0.00		NA	I *
	09/17/92	0001	UG/L	U	5.0	UJ	5.00	I
ANTIMONY-124	02/03/91	0001	PCI/L	U	32.		NA	I *
ANTIMONY-125	02/03/91	0001	PCI/L	U	76.		NA	I *
AROCLOR-1016	10/31/90	0001	UG/L	U	.5		NA	I *
	02/03/91	0001	UG/L	U	.5	U	.5	I
	05/07/91	0001	UG/L	U	.5	U	.5	I
	08/04/91	0001	UG/L	U	1.	U	1.	I
	08/04/91	2001	UG/L	U	1.	U	1.	I
	12/17/91	0001	UG/L	U	0.50	U	0.50	I
	03/22/92	0001	UG/L	U	1.1	UJ	1.1	I
	06/21/92	0001	UG/L	U	0.51	UJ	0.51	I
	09/17/92	0001	UG/L	U	0.50	UJ	0.50	I
AROCLOR-1221	10/31/90	0001	UG/L	U	.5		NA	I *
	02/03/91	0001	UG/L	U	.5	U	.5	I
	05/07/91	0001	UG/L	U	.5	U	.5	I
	08/04/91	0001	UG/L	U	1.	U	1.	I
	08/04/91	2001	UG/L	U	1.	U	1.	I

PARAMETER VALUE INDICATOR (PVI): U - LESS THAN DETECTION LIMIT

GROUNDWATER QUALITY DATA BY LOCATION
SITE: TXT99 OU1 VALIDATED DATA
LOCATION: 0313
NORTH COORDINATE: 596850.50 FT
EAST COORDINATE: 1495022.00 FT
10/30/90 TO 09/18/92
REPORT DATE: 05/06/93

FORMATION OF COMPLETION: ALLUVIUM (AL)
HYDRAULIC FLOW RELATIONSHIP: DOWN GRADIENT (D)

PARAMETER NAME	LOG DATE	SAMPLE ID	UNITS OF MEASURE	PVI	LAB VALUE	PVI	VALIDATED VALUE	RUN TYPE
AROCLOR-1221	12/17/91	0001	UG/L	U	0.50	U	0.50	I
	03/22/92	0001	UG/L	U	2.1	UJ	2.1	I
	06/21/92	0001	UG/L	U	0.51	UJ	0.51	I
	09/17/92	0001	UG/L	U	0.50	UJ	0.50	I
AROCLOR-1232	10/31/90	0001	UG/L	U	.5		NA	I *
	02/03/91	0001	UG/L	U	.5	U	.5	I
	05/07/91	0001	UG/L	U	.5	U	.5	I
	08/04/91	0001	UG/L	U	1.	U	1.	I
	08/04/91	2001	UG/L	U	1.	U	1.	I
	12/17/91	0001	UG/L	U	0.50	U	0.50	I
	03/22/92	0001	UG/L	U	1.1	UJ	1.1	I
	06/21/92	0001	UG/L	U	0.51	UJ	0.51	I
	09/17/92	0001	UG/L	U	0.50	UJ	0.50	I
AROCLOR-1242	10/31/90	0001	UG/L	U	.5		NA	I *
	02/03/91	0001	UG/L	U	.5	U	.5	I
	05/07/91	0001	UG/L	U	.5	U	.5	I
	08/04/91	0001	UG/L	U	1.	U	1.	I
	08/04/91	2001	UG/L	U	1.	U	1.	I
	12/17/91	0001	UG/L	U	0.50	U	0.50	I
	03/22/92	0001	UG/L	U	1.1	UJ	1.1	I
	06/21/92	0001	UG/L	U	0.51	UJ	0.51	I
	09/17/92	0001	UG/L	U	0.50	UJ	0.50	I
AROCLOR-1248	10/31/90	0001	UG/L	U	.5		NA	I *
	02/03/91	0001	UG/L	U	.5	U	.5	I
	05/07/91	0001	UG/L	U	.5	U	.5	I
	08/04/91	0001	UG/L	U	1.	U	1.	I
	08/04/91	2001	UG/L	U	1.	U	1.	I
	12/17/91	0001	UG/L	U	0.50	U	0.50	I
	03/22/92	0001	UG/L	U	1.1	UJ	1.1	I
	06/21/92	0001	UG/L	U	0.51	UJ	0.51	I
	09/17/92	0001	UG/L	U	0.50	UJ	0.50	I
AROCLOR-1254	10/31/90	0001	UG/L	U	1.		NA	I *
	02/03/91	0001	UG/L	U	1.	U	1.	I
	05/07/91	0001	UG/L	U	1.	U	1.	I
	08/04/91	0001	UG/L	U	1.	U	1.	I
	08/04/91	2001	UG/L	U	1.	U	1.	I
	12/17/91	0001	UG/L	U	1.0	U	1.0	I
	03/22/92	0001	UG/L	U	1.1	UJ	1.1	I
	06/21/92	0001	UG/L	U	0.51	UJ	0.51	I
	09/17/92	0001	UG/L	U	0.50	UJ	0.50	I
AROCLOR-1260	10/31/90	0001	UG/L	U	1.		NA	I *
	02/03/91	0001	UG/L	U	1.	U	1.	I
	05/07/91	0001	UG/L	U	1.	U	1.	I
	08/04/91	0001	UG/L	U	1.	U	1.	I
	08/04/91	2001	UG/L	U	1.	U	1.	I
	12/17/91	0001	UG/L	U	1.0	U	1.0	I
	03/22/92	0001	UG/L	U	1.1	UJ	1.1	I
	06/21/92	0001	UG/L	U	0.51	UJ	0.51	I
	09/17/92	0001	UG/L	U	0.50	UJ	0.50	I
ARSENIC, TOTAL	10/31/90	0001	UG/L	B	6.7		NA	I *

PARAMETER VALUE INDICATOR (PVI): U - LESS THAN DETECTION LIMIT

GROUNDWATER QUALITY DATA BY LOCATION
SITE: TXT99 OU1 VALIDATED DATA
LOCATION: 0313
NORTH COORDINATE: 596850.50 FT
EAST COORDINATE: 1495022.00 FT
10/30/90 TO 09/18/92
REPORT DATE: 05/06/93

FORMATION OF COMPLETION: ALLUVIUM (AL)
HYDRAULIC FLOW RELATIONSHIP: DOWN GRADIENT (D)

PARAMETER NAME	LOG DATE	SAMPLE ID	UNITS OF MEASURE	PVI	LAB VALUE	PVI	VALIDATED VALUE	RUN TYPE
ARSENIC, TOTAL	02/03/91	0001	UG/L	B	3.5	J	3.5	I
	05/07/91	0001	UG/L	B	6.1	B	6.1	I
	08/04/91	0001	UG/L		4.2	J	4.2	I
	08/04/91	2001	UG/L	U	2.	U	2.	I
	12/17/91	0001	UG/L		16.9		16.9	I
	03/22/92	0001	UG/L	B	7.0		7.0	I
	06/21/92	0001	UG/L	B	2.1	J	2.10	I
	06/21/92	A001	% RECOVERY		68.2		NA	I *
	06/21/92	C001	%DIFFRENCE	NC	0.00		NA	I *
	09/17/92	0001	UG/L		2.8		2.8	I
BARIUM, TOTAL	10/31/90	0001	UG/L		456.		NA	I *
	02/03/91	0001	UG/L	B	170.	B	170.	I
	05/07/91	0001	UG/L		300.		300.	I
	08/04/91	0001	UG/L		1640.		1640.	I
	08/04/91	2001	UG/L	U	2.	U	2.	I
	12/17/91	0001	UG/L		630.		630.	I
	03/22/92	0001	UG/L		293.		293.	I
	06/21/92	0001	UG/L	B	165.		165.	I
	06/21/92	A001	% RECOVERY		107.		NA	I *
	06/21/92	C001	%DIFFRENCE	NC	0.00		NA	I *
	09/17/92	0001	UG/L		170.		170.	I
BARIUM-133	02/03/91	0001	PCI/L	U	17.		NA	I *
BARIUM-140	02/03/91	0001	PCI/L	U	47.		NA	I *
BENZENE	10/31/90	0001	UG/L	U	2.	U	2.	I
	02/03/91	0001	UG/L	U	2.	U	2.	I
	05/07/91	0001	UG/L	U	2.	UJ	2.	I
	08/04/91	0001	UG/L	U	2.	U	2.	I
	08/04/91	2001	UG/L	U	2.	U	2.	I
	12/17/91	0001	UG/L	U	1.0	U	1.0	I
	12/18/91	2001	UG/L	U	1.0	U	1.0	I
	03/22/92	0001	UG/L	U	1.0	UJ	1.0	I
	03/23/92	2001	UG/L	U	1.0	UJ	1.0	I
	06/21/92	0001	UG/L	U	1.0	UJ	1.0	I
	06/22/92	2001	UG/L	U	1.0	UJ	1.0	I
	09/17/92	0001	UG/L		3.2	UJ	1.0	I
	09/17/92	3001	UG/L	U	1.0	UJ	1.0	I
	09/18/92	2001	UG/L	U	1.0	U	1.0	I
BENZO(A)ANTHRACENE	10/31/90	0001	UG/L	U	10.		NA	I *
	02/03/91	0001	UG/L	U	10.	U	10.	I
	05/07/91	0001	UG/L	U	10.	U	10.	I
	08/04/91	0001	UG/L	U	10.	UJ	10.	I
	08/04/91	0001	UG/L	U	10.	UJ	10.	R
	08/04/91	2001	UG/L	U	10.	U	10.	I
	08/05/91	0001	UG/L	U	10.		NA	I *
	12/17/91	0001	UG/L	U	10.	U	10.	I
	03/22/92	0001	UG/L	U	10.	U	10.	I
	06/21/92	0001	UG/L	U	10.	U	10.	I
	09/17/92	0001	UG/L	U	10.	U	10.	I
BENZO(A)PYRENE	10/31/90	0001	UG/L	U	10.		NA	I *
	02/03/91	0001	UG/L	U	10.	U	10.	I

PARAMETER VALUE INDICATOR (PVI): U - LESS THAN DETECTION LIMIT

GROUNDWATER QUALITY DATA BY LOCATION
SITE: TXT99 OU1 VALIDATED DATA
LOCATION: 0313
NORTH COORDINATE: 596850.50 FT
EAST COORDINATE: 1495022.00 FT
10/30/90 TO 09/18/92
REPORT DATE: 05/06/93

FORMATION OF COMPLETION: ALLUVIUM (AL)
HYDRAULIC FLOW RELATIONSHIP: DOWN GRADIENT (D)

PARAMETER NAME	LOG DATE	SAMPLE ID	UNITS OF MEASURE	PVI	LAB VALUE	PVI	VALIDATED VALUE	RUN TYPE
BENZO(A)PYRENE	05/07/91	0001	UG/L	U	10.	U	10.	I
	08/04/91	0001	UG/L	U	10.	UJ	10.	I
	08/04/91	0001	UG/L	U	10.	UJ	10.	R
	08/04/91	2001	UG/L	U	10.	U	10.	I
	08/05/91	0001	UG/L	U	10.		NA	I *
	12/17/91	0001	UG/L	U	10.	U	10.	I
	03/22/92	0001	UG/L	U	10.	U	10.	I
	06/21/92	0001	UG/L	U	10.	U	10.	I
	09/17/92	0001	UG/L	U	10.	U	10.	I
BENZO(B)FLUORANTHENE	10/31/90	0001	UG/L	U	10.		NA	I *
	02/03/91	0001	UG/L	U	10.	U	10.	I
	05/07/91	0001	UG/L	U	10.	U	10.	I
	08/04/91	0001	UG/L	U	10.	UJ	10.	I
	08/04/91	0001	UG/L	U	10.	UJ	10.	R
	08/04/91	2001	UG/L	U	10.	U	10.	I
	08/05/91	0001	UG/L	U	10.		NA	I *
	12/17/91	0001	UG/L	U	10.	U	10.	I
	03/22/92	0001	UG/L	U	10.	U	10.	I
	06/21/92	0001	UG/L	U	10.	U	10.	I
	09/17/92	0001	UG/L	U	10.	U	10.	I
BENZO(G,H,I)PERYLENE	10/31/90	0001	UG/L	U	10.		NA	I *
	02/03/91	0001	UG/L	U	10.	U	10.	I
	05/07/91	0001	UG/L	U	10.	U	10.	I
	08/04/91	0001	UG/L	U	10.	UJ	10.	I
	08/04/91	0001	UG/L	U	10.	UJ	10.	R
	08/04/91	2001	UG/L	U	10.	U	10.	I
	08/05/91	0001	UG/L	U	10.		NA	I *
	12/17/91	0001	UG/L	U	10.	U	10.	I
	03/22/92	0001	UG/L	U	10.	U	10.	I
	06/21/92	0001	UG/L	U	10.	U	10.	I
	09/17/92	0001	UG/L	U	10.	U	10.	I
BENZO(K)FLUORANTHENE	10/31/90	0001	UG/L	U	10.		NA	I *
	02/03/91	0001	UG/L	U	10.	U	10.	I
	05/07/91	0001	UG/L	U	10.	U	10.	I
	08/04/91	0001	UG/L	U	10.	UJ	10.	I
	08/04/91	0001	UG/L	U	10.	UJ	10.	R
	08/04/91	2001	UG/L	U	10.	U	10.	I
	08/05/91	0001	UG/L	U	10.		NA	I *
	12/17/91	0001	UG/L	U	10.	U	10.	I
	03/22/92	0001	UG/L	U	10.	U	10.	I
	06/21/92	0001	UG/L	U	10.	U	10.	I
	09/17/92	0001	UG/L	U	10.	U	10.	I
BENZOIC ACID	10/31/90	0001	UG/L	U	50.		NA	I *
	02/03/91	0001	UG/L	U	50.	U	50.	I
	05/07/91	0001	UG/L	U	50.	U	50.	I
	08/04/91	0001	UG/L	U	50.	UJ	50.	I
	08/04/91	0001	UG/L	U	50.	UJ	50.	R
	08/04/91	2001	UG/L	U	50.	UJ	50.	I
	08/05/91	0001	UG/L	U	50.		NA	I *
	12/17/91	0001	UG/L	U	50.	U	50.	I
BENZYL ALCOHOL	10/31/90	0001	UG/L	U	10.		NA	I *

PARAMETER VALUE INDICATOR (PVI): U - LESS THAN DETECTION LIMIT

GROUNDWATER QUALITY DATA BY LOCATION
SITE: TXT99 OU1 VALIDATED DATA
LOCATION: 0313
NORTH COORDINATE: 596850.50 FT
EAST COORDINATE: 1495022.00 FT
10/30/90 TO 09/18/92
REPORT DATE: 05/06/93

FORMATION OF COMPLETION: ALLUVIUM (AL)
HYDRAULIC FLOW RELATIONSHIP: DOWN GRADIENT (D)

PARAMETER NAME	LOG DATE	SAMPLE ID	UNITS OF MEASURE	PVI	LAB VALUE	PVI	VALIDATED VALUE	RUN TYPE
BENZYL ALCOHOL	02/03/91	0001	UG/L	U	10.	U	10.	I
	05/07/91	0001	UG/L	U	10.	U	10.	I
	08/04/91	0001	UG/L	U	10.	UJ	10.	I
	08/04/91	0001	UG/L	U	10.	UJ	10.	R
	08/04/91	2001	UG/L	U	10.	U	10.	I
	08/05/91	0001	UG/L	U	10.		NA	I *
	12/17/91	0001	UG/L	U	10.	U	10.	I
BERYLLIUM	08/04/91	0001	UG/L		11.1	J	11.1	I
	08/04/91	2001	UG/L	U	2.	U	2.	I
BERYLLIUM, TOTAL	10/31/90	0001	UG/L	U	10.		NA	I *
	02/03/91	0001	UG/L	U	1.	U	1.	I
	05/07/91	0001	UG/L	B	2.5	J	2.5	I
	12/17/91	0001	UG/L	U	5.0	U	5.0	I
	03/22/92	0001	UG/L	U	1.0	U	1.0	I
	06/21/92	0001	UG/L	U	1.0	U	1.0	I
	06/21/92	A001	% RECOVERY		103.		NA	I *
	06/21/92	C001	%DIFFRENCE	NC	0.00		NA	I *
	09/17/92	0001	UG/L	U	1.0	U	1.0	I
BERYLLIUM-7	02/03/91	0001	PCI/L	U	88.		NA	I *
BETA-BHC	10/31/90	0001	UG/L	U	.05		NA	I *
	02/03/91	0001	UG/L	U	.05	U	.05	I
	05/07/91	0001	UG/L	U	.05	U	.05	I
	08/04/91	0001	UG/L	U	.05	U	.05	I
	08/04/91	2001	UG/L	U	.05	U	.05	I
	12/17/91	0001	UG/L	U	0.050	U	0.050	I
	03/22/92	0001	UG/L	JB	0.042	UJ	0.042	I
	06/21/92	0001	UG/L	U	0.051	UJ	0.051	I
	09/17/92	0001	UG/L	U	0.050	UJ	0.050	I
BIS(2-CHLOROETHOXY)METHANE	10/31/90	0001	UG/L	U	10.		NA	I *
	02/03/91	0001	UG/L	U	10.	U	10.	I
	05/07/91	0001	UG/L	U	10.	U	10.	I
	08/04/91	0001	UG/L	U	10.	UJ	10.	I
	08/04/91	0001	UG/L	U	10.	UJ	10.	R
	08/04/91	2001	UG/L	U	10.	U	10.	I
	08/05/91	0001	UG/L	U	10.		NA	I *
	12/17/91	0001	UG/L	U	10.	U	10.	I
	03/22/92	0001	UG/L	U	10.	U	10.	I
	06/21/92	0001	UG/L	U	10.	U	10.	I
	09/17/92	0001	UG/L	U	10.	U	10.	I
BIS(2-CHLOROETHYL)ETHER	10/31/90	0001	UG/L	U	10.		NA	I *
	02/03/91	0001	UG/L	U	10.	U	10.	I
	05/07/91	0001	UG/L	U	10.	U	10.	I
	08/04/91	0001	UG/L	U	10.	UJ	10.	I
	08/04/91	0001	UG/L	U	10.	UJ	10.	R
	08/04/91	2001	UG/L	U	10.	U	10.	I
	08/05/91	0001	UG/L	U	10.		NA	I *
	12/17/91	0001	UG/L	U	10.	U	10.	I
	03/22/92	0001	UG/L	U	10.	U	10.	I
	06/21/92	0001	UG/L	U	10.	U	10.	I
	09/17/92	0001	UG/L	U	10.	U	10.	I

PARAMETER VALUE INDICATOR (PVI): U - LESS THAN DETECTION LIMIT

GROUNDWATER QUALITY DATA BY LOCATION
SITE: TXT99 OU1 VALIDATED DATA
LOCATION: 0313
NORTH COORDINATE: 596850.50 FT
EAST COORDINATE: 1495022.00 FT
10/30/90 TO 09/18/92
REPORT DATE: 05/06/93

FORMATION OF COMPLETION: ALLUVIUM (AL)
HYDRAULIC FLOW RELATIONSHIP: DOWN GRADIENT (D)

PARAMETER NAME	LOG DATE	SAMPLE ID	UNITS OF MEASURE	PVI	LAB VALUE	PVI	VALIDATED VALUE	RUN TYPE
BIS(2-ETHYLHEXYL)PHTHALATE	10/31/90	0001	UG/L	U	10.		NA	I *
	02/03/91	0001	UG/L	U	10.	U	10.	I
	05/07/91	0001	UG/L	U	10.	U	10.	I
	08/04/91	0001	UG/L	U	10.	UJ	10.	I
	08/04/91	0001	UG/L	JB	4.	UJ	10.	R
	08/04/91	2001	UG/L	U	10.	U	10.	I
	08/05/91	0001	UG/L	JB	4.		NA	I *
	12/17/91	0001	UG/L	U	10.	U	10.	I
	03/22/92	0001	UG/L	U	10.	U	10.	I
	06/21/92	0001	UG/L	JB	5.	UJ	10.	I
	09/17/92	0001	UG/L	JB	2.	UJ	10.	I
BISMUTH-207	09/17/92	0001	PCI/L	U	9.69		NA	I *
BISMUTH-210	10/31/90	0001	PCI/L	U	20.		NA	I *
	02/03/91	0001	PCI/L	U	1.		NA	I *
	08/04/91	0001	PCI/L	U	15.		NA	I *
	08/04/91	2001	PCI/L	U	14.		NA	I *
	12/17/91	0001	PCI/L	U	17.		NA	I *
	03/22/92	0001	PCI/L	U	8.		NA	I *
	06/21/92	0001	PCI/L	U	6.		NA	I *
	09/17/92	0001	PCI/L	U	14.9		NA	I *
BROMOBENZENE	10/31/90	0001	UG/L	U	2.	UJ	2.	I
	02/03/91	0001	UG/L	U	2.	UJ	2.	I
	05/07/91	0001	UG/L	U	2.	UJ	2.	I
	08/04/91	0001	UG/L	U	2.	UJ	2.	I
	08/04/91	2001	UG/L	U	2.	UJ	2.	I
	12/17/91	0001	UG/L	U	1.0	UJ	1.0	I
	12/18/91	2001	UG/L	U	1.0	UJ	1.0	I
	03/22/92	0001	UG/L	U	2.0	U	2.0	I
	03/23/92	2001	UG/L	U	2.0	U	2.0	I
	06/21/92	0001	UG/L	U	2.0		NA	I
	06/22/92	2001	UG/L	U	2.0		NA	I
	09/17/92	0001	UG/L	U	2.0	U	2.0	I
	09/17/92	3001	UG/L	U	2.0	UJ	2.0	I
	09/18/92	2001	UG/L	U	2.0	U	2.0	I
BROMOCHLOROMETHANE	02/03/91	0001	% RECOVERY		106.		NA	I *
	05/07/91	0001	% RECOVERY		98.		NA	I *
	08/04/91	0001	% RECOVERY		96.		NA	I *
	08/04/91	2001	% RECOVERY		109.		NA	I *
	12/17/91	0001	% RECOVERY		96.		NA	I *
	12/18/91	2001	% RECOVERY		92.		NA	I *
	03/22/92	0001	% RECOVERY		106.		NA	I *
	03/23/92	2001	% RECOVERY		94.		NA	I *
	06/21/92	0001	% RECOVERY		90.		NA	I *
	06/22/92	2001	% RECOVERY		80.		NA	I *
	09/17/92	0001	% RECOVERY		82.		NA	I *
	09/17/92	3001	% RECOVERY		83.		NA	I *
	09/18/92	2001	% RECOVERY		81.		NA	I *
BROMODICHLOROMETHANE	10/31/90	0001	UG/L	U	1.	U	1.	I
	02/03/91	0001	UG/L	U	1.	U	1.	I
	05/07/91	0001	UG/L	U	1.	U	1.	I
	08/04/91	0001	UG/L	U	1.	U	1.	I

PARAMETER VALUE INDICATOR (PVI): U - LESS THAN DETECTION LIMIT

GROUNDWATER QUALITY DATA BY LOCATION
SITE: TXT99 OU1 VALIDATED DATA
LOCATION: 0313
NORTH COORDINATE: 596850.50 FT
EAST COORDINATE: 1495022.00 FT
10/30/90 TO 09/18/92
REPORT DATE: 05/06/93

FORMATION OF COMPLETION: ALLUVIUM (AL)
HYDRAULIC FLOW RELATIONSHIP: DOWN GRADIENT (D)

PARAMETER NAME	LOG DATE	SAMPLE ID	UNITS OF MEASURE	PVI	LAB VALUE	PVI	VALIDATED VALUE	RUN TYPE
BROMODICHLOROMETHANE	08/04/91	2001	UG/L	U	1.	U	1.	I
	12/17/91	0001	UG/L	U	1.0	U	1.0	I
	12/18/91	2001	UG/L	U	1.0	U	1.0	I
	03/22/92	0001	UG/L	U	1.0	U	1.0	I
	03/23/92	2001	UG/L	U	1.0	U	1.0	I
	06/21/92	0001	UG/L	U	1.0	UJ	0.90	I
	06/22/92	2001	UG/L	U	1.0	U	1.0	I
	09/17/92	0001	UG/L	U	1.0	U	1.0	I
	09/17/92	3001	UG/L	U	1.0	UJ	1.0	I
	09/18/92	2001	UG/L	U	1.0	U	1.0	I
BROMOFORM	10/31/90	0001	UG/L	U	2.	U	2.	I
	02/03/91	0001	UG/L	U	2.	U	2.	I
	05/07/91	0001	UG/L	U	2.	U	2.	I
	08/04/91	0001	UG/L	U	2.	U	2.	I
	08/04/91	2001	UG/L	U	2.	UJ	2.	I
	12/17/91	0001	UG/L	U	1.0	U	1.0	I
	12/18/91	2001	UG/L	U	1.0	U	1.0	I
	03/22/92	0001	UG/L	U	2.0	U	2.0	I
	03/23/92	2001	UG/L	U	2.0	U	2.0	I
	06/21/92	0001	UG/L	U	2.0	U	2.0	I
	06/22/92	2001	UG/L	U	2.0	U	2.0	I
	09/17/92	0001	UG/L	U	2.0	U	2.0	I
	09/17/92	3001	UG/L	U	2.0	UJ	2.0	I
	09/18/92	2001	UG/L	U	2.0	U	2.0	I
BROMOMETHANE	05/07/91	0001	UG/L	U	1.2	U	1.2	I
	08/04/91	0001	UG/L	U	1.2	U	1.2	I
	08/04/91	2001	UG/L	U	1.2	U	1.2	I
	12/17/91	0001	UG/L	U	2.0		NA	I
	12/18/91	2001	UG/L	U	2.0		NA	I
BUTYL BENZYL PHTHALATE	10/31/90	0001	UG/L	U	10.		NA	I *
	02/03/91	0001	UG/L	U	10.	U	10.	I
	05/07/91	0001	UG/L	U	10.	U	10.	I
	08/04/91	0001	UG/L	U	10.	UJ	10.	I
	08/04/91	0001	UG/L	U	10.	UJ	10.	R
	08/04/91	2001	UG/L	U	10.	U	10.	I
	08/05/91	0001	UG/L	U	10.		NA	I *
	12/17/91	0001	UG/L	U	10.	U	10.	I
	03/22/92	0001	UG/L	U	10.	U	10.	I
	06/21/92	0001	UG/L	U	10.	UJ	10.	I
	09/17/92	0001	UG/L	U	10.	UJ	10.	I
CADMIUM, TOTAL	10/31/90	0001	UG/L		38.5		NA	I *
	02/03/91	0001	UG/L	U	5.	U	5.	I
	05/07/91	0001	UG/L		25.1	J	25.1	I
	08/04/91	0001	UG/L		53.5	J	53.5	I
	08/04/91	2001	UG/L	U	2.	U	2.	I
	12/17/91	0001	UG/L	U	5.0	U	5.0	I
	03/22/92	0001	UG/L	U	3.0	U	3.0	I
	06/21/92	0001	UG/L	U	4.0	U	4.0	I
	06/21/92	A001	% RECOVERY		107.		NA	I *
	06/21/92	C001	%DIFFRENCE	NC	0.00		NA	I *
	09/17/92	0001	UG/L	U	3.0	U	3.0	I
CALCIUM, TOTAL	10/31/90	0001	UG/L		751000.		NA	I *

PARAMETER VALUE INDICATOR (PVI): U - LESS THAN DETECTION LIMIT

GROUNDWATER QUALITY DATA BY LOCATION
SITE: TXT99 OU1 VALIDATED DATA
LOCATION: 0313
NORTH COORDINATE: 596850.50 FT
EAST COORDINATE: 1495022.00 FT
10/30/90 TO 09/18/92
REPORT DATE: 05/06/93

FORMATION OF COMPLETION: ALLUVIUM (AL)
HYDRAULIC FLOW RELATIONSHIP: DOWN GRADIENT (D)

PARAMETER NAME	LOG DATE	SAMPLE ID	UNITS OF MEASURE	PVI	LAB VALUE	PVI	VALIDATED VALUE	RUN TYPE
CALCIUM, TOTAL	10/31/90	I001	UG/L		848000.		NA	I *
	02/03/91	0001	UG/L		206000.		206000.	I
	02/03/91	I001	UG/L		194000.		NA	I *
	05/07/91	0001	UG/L		357000.		NA	I *
	05/07/91	0001	UG/L		377000.		377000.	I
	08/04/91	0001	MG/L		122.		NA	I *
	08/04/91	0001	UG/L		363000.		363000.	I
	08/04/91	2001	MG/L		.0523		NA	I *
	08/04/91	2001	UG/L		117.		117.	I
	12/17/91	0001	UG/L		1180000.	J	1180000.	I
	03/22/92	0001	UG/L		358000.	J	358000.00	I
	06/21/92	0001	UG/L		184000.		184000.	I
	06/21/92	A001	% RECOVERY	*	139.		NA	I *
	06/21/92	C001	%DIFFRENCE		1.7		NA	I *
	09/17/92	0001	UG/L		179000.		179000.	I
CARBAZOLE	03/22/92	0001	UG/L	U	10.	U	10.	I
	06/21/92	0001	UG/L	U	10.	U	10.	I
	09/17/92	0001	UG/L	U	10.	UJ	10.	I
CARBON TETRACHLORIDE	10/31/90	0001	UG/L		1.9	J	1.9	I
	02/03/91	0001	UG/L		2.7	J	2.7	I
	05/07/91	0001	UG/L		2.5	J	2.5	I
	08/04/91	0001	UG/L		2.2	J	2.2	I
	08/04/91	2001	UG/L	U	1.2	U	1.2	I
	12/17/91	0001	UG/L		2.1	J	2.1	I
	12/18/91	2001	UG/L	U	1.0	U	1.0	I
	03/22/92	0001	UG/L		1.9		1.9	I
	03/23/92	2001	UG/L	U	1.0	U	1.0	I
	06/21/92	0001	UG/L		2.1		2.1	I
	06/22/92	2001	UG/L	U	1.0	U	1.0	I
	09/17/92	0001	UG/L		2.2		2.2	I
	09/17/92	3001	UG/L	U	1.0	UJ	1.0	I
	09/18/92	2001	UG/L	U	1.0	U	1.0	I
CERIUM-139	02/03/91	0001	PCI/L	U	9.3		NA	I *
CERIUM-141	02/03/91	0001	PCI/L	U	18.		NA	I *
CERIUM-144	02/03/91	0001	PCI/L	U	76.		NA	I *
CESIUM-134	02/03/91	0001	PCI/L	U	14.		NA	I *
CESIUM-137	02/03/91	0001	PCI/L	U	14.		NA	I *
	02/03/91	A001	% RECOVERY		98.		NA	I *
	02/03/91	B001	% RECOVERY		94.		NA	I *
	03/22/92	0001	PCI/L	U	3.		NA	I *
	06/21/92	0001	PCI/L	U	3.		NA	I *
	09/17/92	0001	PCI/L	U	18.1		NA	I *
CHLORIDE	10/31/90	0001	MG/L		220.		NA	I *
	02/03/91	0001	MG/L		213.		NA	I *
	05/07/91	0001	MG/L		322.		NA	I *
	08/04/91	0001	MG/L		195.		NA	I *
	08/04/91	2001	MG/L	U	.5		NA	I *
	03/22/92	0001	MG/L		156.		156.	I

PARAMETER VALUE INDICATOR (PVI): U - LESS THAN DETECTION LIMIT

GROUNDWATER QUALITY DATA BY LOCATION
SITE: TXT99 OU1 VALIDATED DATA
LOCATION: 0313
NORTH COORDINATE: 596850.50 FT
EAST COORDINATE: 1495022.00 FT
10/30/90 TO 09/18/92
REPORT DATE: 05/06/93

FORMATION OF COMPLETION: ALLUVIUM (AL)
HYDRAULIC FLOW RELATIONSHIP: DOWN GRADIENT (D)

PARAMETER NAME	LOG DATE	SAMPLE ID	UNITS OF MEASURE	PVI	LAB VALUE	PVI	VALIDATED VALUE	RUN TYPE
CHLORIDE	06/21/92	0001	MG/L		152.		152.	I
	09/17/92	0001	MG/L		181.		181.	I
CHLOROBENZENE	10/31/90	0001	UG/L	U	2.	U	2.	I
	02/03/91	0001	UG/L	U	2.	U	2.	I
	05/07/91	0001	UG/L	U	2.	U	2.	I
	08/04/91	0001	UG/L	U	2.	U	2.	I
	08/04/91	2001	UG/L	U	2.	U	2.	I
	12/17/91	0001	UG/L	U	1.0	U	1.0	I
	12/18/91	2001	UG/L	U	1.0	U	1.0	I
	03/22/92	0001	UG/L	U	1.0	U	1.0	I
	03/23/92	2001	UG/L	U	1.0	U	1.0	I
	06/21/92	0001	UG/L	U	1.0	UJ	1.0	I
	06/22/92	2001	UG/L	U	1.0	UJ	1.0	I
	09/17/92	0001	UG/L	U	1.0	U	1.0	I
	09/17/92	3001	UG/L	U	1.0	UJ	1.0	I
	09/18/92	2001	UG/L	U	1.0	U	1.0	I
CHLOROETHANE	05/07/91	0001	UG/L	U	5.2	U	5.2	I
	08/04/91	0001	UG/L	U	5.2	U	5.2	I
	08/04/91	2001	UG/L	U	5.2	UJ	5.2	I
	12/17/91	0001	UG/L	U	2.0	UJ	2.0	I
	12/18/91	2001	UG/L	U	2.0	UJ	2.0	I
CHLOROFORM	10/31/90	0001	UG/L		1.1	UJ	1.1	I
	02/03/91	0001	UG/L		1.8	UJ	1.8	I
	05/07/91	0001	UG/L		1.3	J	1.3	I
	08/04/91	0001	UG/L		1.3	J	1.3	I
	08/04/91	2001	UG/L	U	.5	U	.5	I
	12/17/91	0001	UG/L	U	1.0	U	1.0	I
	12/18/91	2001	UG/L	U	1.0	U	1.0	I
	03/22/92	0001	UG/L		0.94	UJ	0.94	I
	03/23/92	2001	UG/L		3.7		3.7	I
	06/21/92	0001	UG/L		0.77		0.77	I
	06/22/92	2001	UG/L	U	0.50	U	0.50	I
	09/17/92	0001	UG/L		0.53	UJ	0.53	I
	09/17/92	3001	UG/L		5.8	UJ	5.8	I
	09/18/92	2001	UG/L		4.9		4.9	I
CHLOROMETHANE	05/07/91	0001	UG/L	U	.8	U	.8	I
	08/04/91	0001	UG/L	U	.8	UJ	.8	I
	08/04/91	2001	UG/L	U	.8	UJ	.8	I
	12/17/91	0001	UG/L	U	2.0	UJ	2.0	I
	12/18/91	2001	UG/L	U	2.0	UJ	2.0	I
CHLOROTOLUENE	10/31/90	0001	UG/L	U	1.	U	1.	I
	02/03/91	0001	UG/L	U	1.	U	1.	I
	05/07/91	0001	UG/L	U	1.	U	1.	I
	08/04/91	0001	UG/L	U	1.	U	1.	I
	08/04/91	2001	UG/L	U	1.	U	1.	I
CHROMIUM, TOTAL	10/31/90	0001	UG/L		917.		NA	I *
	02/03/91	0001	UG/L		124.		124.	I
	05/07/91	0001	UG/L		1920.		1920.	I
	08/04/91	0001	UG/L		2010.		2010.	I
	08/04/91	2001	UG/L	U	10.	U	10.	I

PARAMETER VALUE INDICATOR (PVI): U - LESS THAN DETECTION LIMIT

GROUNDWATER QUALITY DATA BY LOCATION
SITE: TXT99 OU1 VALIDATED DATA
LOCATION: 0313
NORTH COORDINATE: 596850.50 FT
EAST COORDINATE: 1495022.00 FT
10/30/90 TO 09/18/92
REPORT DATE: 05/06/93

FORMATION OF COMPLETION: ALLUVIUM (AL)
HYDRAULIC FLOW RELATIONSHIP: DOWN GRADIENT (D)

PARAMETER NAME	LOG DATE	SAMPLE ID	UNITS OF MEASURE	PVI	LAB VALUE	PVI	VALIDATED VALUE	RUN TYPE
CHROMIUM, TOTAL	12/17/91	0001	UG/L		2900.		2900.	I
	03/22/92	0001	UG/L		895.		895.	I
	06/21/92	0001	UG/L		256.		256.	I
	06/21/92	A001	% RECOVERY		116.		NA	I *
	06/21/92	C001	%DIFFRENCE		2.9		NA	I *
	09/17/92	0001	UG/L		293.		293.	I
CHROMIUM-51	02/03/91	0001	PCI/L	U	92.		NA	I *
CHRYSENE	10/31/90	0001	UG/L	U	10.		NA	I *
	02/03/91	0001	UG/L	U	10.	U	10.	I
	05/07/91	0001	UG/L	U	10.	U	10.	I
	08/04/91	0001	UG/L	U	10.	UJ	10.	I
	08/04/91	0001	UG/L	U	10.	UJ	10.	R
	08/04/91	2001	UG/L	U	10.	U	10.	I
	08/05/91	0001	UG/L	U	10.		NA	I *
	12/17/91	0001	UG/L	U	10.	U	10.	I
	03/22/92	0001	UG/L	U	10.	U	10.	I
	06/21/92	0001	UG/L	U	10.	U	10.	I
	09/17/92	0001	UG/L	U	10.	U	10.	I
COBALT, TOTAL	10/31/90	0001	UG/L	B	68.2		NA	I *
	02/03/91	0001	UG/L	U	20.	U	20.	I
	05/07/91	0001	UG/L		59.3	J	59.3	I
	08/04/91	0001	UG/L		266.	J	266.	I
	08/04/91	2001	UG/L	U	10.	U	10.	I
	12/17/91	0001	UG/L		95.2		95.2	I
	03/22/92	0001	UG/L	B	26.7	J	26.70	I
	06/21/92	0001	UG/L	B	7.8		7.8	I
	06/21/92	A001	% RECOVERY		104.		NA	I *
	06/21/92	C001	%DIFFRENCE	NC	0.00		NA	I *
	09/17/92	0001	UG/L		19.0		19.0	I
COBALT-57	02/03/91	0001	PCI/L	U	10.		NA	I *
COBALT-58	02/03/91	0001	PCI/L	U	15.		NA	I *
COBALT-60	02/03/91	0001	PCI/L	U	19.		NA	I *
	09/17/92	0001	PCI/L	U	19.3		NA	I *
COPPER, TOTAL	10/31/90	0001	UG/L		176.		NA	I *
	02/03/91	0001	UG/L		25.8		25.8	I
	05/07/91	0001	UG/L		129.	J	129.	I
	08/04/91	0001	UG/L		449.	J	449.	I
	08/04/91	2001	UG/L	U	10.	U	10.	I
	12/17/91	0001	UG/L		227.	J	227.	I
	03/22/92	0001	UG/L		65.9	J	65.90	I
	06/21/92	0001	UG/L	B	21.7		21.7	I
	06/21/92	A001	% RECOVERY		110.		NA	I *
	06/21/92	C001	%DIFFRENCE	NC	0.00		NA	I *
	09/17/92	0001	UG/L		22.4		22.4	I
DECACHLOROBIPHENYL	03/22/92	0001	% RECOVERY	*	5.0		NA	I *
	03/22/92	A001	% RECOVERY	*	5.0		NA	I *
	03/22/92	B001	% RECOVERY	*	10.		NA	I *
	03/22/92	B001	% RECOVERY	*	5.0		NA	X1*

PARAMETER VALUE INDICATOR (PVI): U - LESS THAN DETECTION LIMIT

GROUNDWATER QUALITY DATA BY LOCATION
SITE: TXT99 OU1 VALIDATED DATA
LOCATION: 0313
NORTH COORDINATE: 596850.50 FT
EAST COORDINATE: 1495022.00 FT
10/30/90 TO 09/18/92
REPORT DATE: 05/06/93

FORMATION OF COMPLETION: ALLUVIUM (AL)
HYDRAULIC FLOW RELATIONSHIP: DOWN GRADIENT (D)

PARAMETER NAME	LOG DATE	SAMPLE ID	UNITS OF MEASURE	PVI	LAB VALUE	PVI	VALIDATED VALUE	RUN TYPE
DECACHLOROBIPHENYL	06/21/92	0001	% RECOVERY	*	15.		NA	I *
	09/17/92	0001	% RECOVERY	*	10.		NA	I *
DELTA-BHC	10/31/90	0001	UG/L	U	.05		NA	I *
	02/03/91	0001	UG/L	U	.05	U	.05	I
	05/07/91	0001	UG/L	U	.05	U	.05	I
	08/04/91	0001	UG/L	U	.05	U	.05	I
	08/04/91	2001	UG/L	U	.05	U	.05	I
	12/17/91	0001	UG/L	U	0.050	UJ	0.050	I
	03/22/92	0001	UG/L	U	0.053	UJ	0.053	I
	06/21/92	0001	UG/L	U	0.051	UJ	0.051	I
	09/17/92	0001	UG/L	U	0.050	UJ	0.050	I
DI-N-BUTYL PHTHALATE	10/31/90	0001	UG/L	U	10.		NA	I *
	02/03/91	0001	UG/L	U	10.	U	10.	I
	05/07/91	0001	UG/L	U	10.	U	10.	I
	08/04/91	0001	UG/L	U	10.	UJ	10.	I
	08/04/91	0001	UG/L	U	10.	UJ	10.	R
	08/04/91	2001	UG/L	U	10.	U	10.	I
	08/05/91	0001	UG/L	U	10.		NA	I *
	12/17/91	0001	UG/L	JB	2.	UJ	10.	I
	03/22/92	0001	UG/L	JB	1.	UJ	10.	I
	06/21/92	0001	UG/L	JB	2.	UJ	10.	I
	09/17/92	0001	UG/L	JB	8.	UJ	10.	I
DI-N-OCTYL PHTHALATE	10/31/90	0001	UG/L	U	10.		NA	I *
	02/03/91	0001	UG/L	U	10.	U	10.	I
	05/07/91	0001	UG/L	U	10.	U	10.	I
	08/04/91	0001	UG/L	U	10.	UJ	10.	I
	08/04/91	0001	UG/L	U	10.	UJ	10.	R
	08/04/91	2001	UG/L	U	10.	U	10.	I
	08/05/91	0001	UG/L	U	10.		NA	I *
	12/17/91	0001	UG/L	U	10.	U	10.	I
	03/22/92	0001	UG/L	U	10.	U	10.	I
	06/21/92	0001	UG/L	U	10.	U	10.	I
	09/17/92	0001	UG/L	U	10.	U	10.	I
DIBENZO(A,H)ANTHRACENE	10/31/90	0001	UG/L	U	10.		NA	I *
	02/03/91	0001	UG/L	U	10.	U	10.	I
	05/07/91	0001	UG/L	U	10.	U	10.	I
	08/04/91	0001	UG/L	U	10.	UJ	10.	I
	08/04/91	0001	UG/L	U	10.	UJ	10.	R
	08/04/91	2001	UG/L	U	10.	U	10.	I
	08/05/91	0001	UG/L	U	10.		NA	I *
	12/17/91	0001	UG/L	U	10.	U	10.	I
	03/22/92	0001	UG/L	U	10.	U	10.	I
	06/21/92	0001	UG/L	U	10.	U	10.	I
	09/17/92	0001	UG/L	U	10.	U	10.	I
DIBENZOFURAN	10/31/90	0001	UG/L	U	10.		NA	I *
	02/03/91	0001	UG/L	U	10.	U	10.	I
	05/07/91	0001	UG/L	U	10.	U	10.	I
	08/04/91	0001	UG/L	U	10.	UJ	10.	I
	08/04/91	0001	UG/L	U	10.	UJ	10.	R
	08/04/91	2001	UG/L	U	10.	U	10.	I
	08/05/91	0001	UG/L	U	10.		NA	I *

PARAMETER VALUE INDICATOR (PVI): U - LESS THAN DETECTION LIMIT

GROUNDWATER QUALITY DATA BY LOCATION
SITE: TXT99 OU1 VALIDATED DATA
LOCATION: 0313
NORTH COORDINATE: 596850.50 FT
EAST COORDINATE: 1495022.00 FT
10/30/90 TO 09/18/92
REPORT DATE: 05/06/93

FORMATION OF COMPLETION: ALLUVIUM (AL)
HYDRAULIC FLOW RELATIONSHIP: DOWN GRADIENT (D)

PARAMETER NAME	LOG DATE	SAMPLE ID	UNITS OF MEASURE	PVI	LAB VALUE	PVI	VALIDATED VALUE	RUN TYPE
DIBENZOFURAN	12/17/91	0001	UG/L	U	10.	U	10.	I
	03/22/92	0001	UG/L	U	10.	U	10.	I
	06/21/92	0001	UG/L	U	10.	U	10.	I
	09/17/92	0001	UG/L	U	10.	U	10.	I
DIBROMOCHLOROMETHANE	10/31/90	0001	UG/L	U	.9	U	.9	I
	02/03/91	0001	UG/L	U	.9	U	.9	I
	05/07/91	0001	UG/L	U	.9	U	.9	I
	08/04/91	0001	UG/L	U	.9	U	.9	I
	08/04/91	2001	UG/L	U	.9	U	.9	I
	12/17/91	0001	UG/L	U	1.0		NA	I
	12/18/91	2001	UG/L	U	1.0		NA	I
	03/22/92	0001	UG/L	U	0.90	U	0.90	I
	03/23/92	2001	UG/L	U	0.90	U	0.90	I
	06/21/92	0001	UG/L	U	0.90	U	0.90	I
	06/22/92	2001	UG/L	U	0.90	UJ	0.90	I
	09/17/92	0001	UG/L	U	0.90	U	0.90	I
	09/17/92	3001	UG/L	U	0.90	UJ	0.90	I
	09/18/92	2001	UG/L	U	0.90	U	0.90	I
DIBROMOMETHANE	10/31/90	0001	UG/L	U	2.	UJ	2.	I
	02/03/91	0001	UG/L	U	2.	UJ	2.	I
	05/07/91	0001	UG/L	U	2.	UJ	2.	I
	08/04/91	0001	UG/L	U	2.	UJ	2.	I
	08/04/91	2001	UG/L	U	2.	UJ	2.	I
	12/17/91	0001	UG/L	U	1.0	UJ	1.0	I
	12/18/91	2001	UG/L	U	1.0	UJ	1.0	I
	03/22/92	0001	UG/L	U	2.0	U	2.0	I
	03/23/92	2001	UG/L	U	2.0	U	2.0	I
	06/21/92	0001	UG/L	B	2.9	UJ	2.9	I
	06/22/92	2001	UG/L	B	2.3	UJ	2.3	I
	09/17/92	0001	UG/L	U	2.0	U	2.0	I
	09/17/92	3001	UG/L	U	2.0	UJ	2.0	I
	09/18/92	2001	UG/L	U	2.0	U	2.0	I
DIBUTYLCHLORENDATE	02/03/91	0001	% RECOVERY		102.		NA	I *
	08/04/91	0001	% RECOVERY	*	0.		NA	I *
	08/04/91	2001	% RECOVERY	*	0.		NA	I *
	12/17/91	0001	% RECOVERY		56.		NA	I *
DICHLORODIFLUOROMETHANE	05/07/91	0001	UG/L	U	1.8	U	1.8	I
	08/04/91	0001	UG/L	U	1.8	U	1.8	I
	08/04/91	2001	UG/L	U	1.8	U	1.8	I
	12/17/91	0001	UG/L	U	2.0		NA	I
	12/18/91	2001	UG/L	U	2.0		NA	I
DICHLOROMETHANE-METHYLENE CHLORIDE	10/31/90	0001	UG/L		13.	J	13.	I
	02/03/91	0001	UG/L	U	5.	UJ	5.	I
	05/07/91	0001	UG/L	U	5.	U	5.	I
	08/04/91	0001	UG/L	U	5.	UJ	5.	I
	08/04/91	2001	UG/L	U	5.	UJ	5.	I
	12/17/91	0001	UG/L	U	4.0	U	4.0	I
	12/18/91	2001	UG/L		4.3	J	4.3	I
	03/22/92	0001	UG/L	U	4.0	U	4.0	I
	03/23/92	2001	UG/L	U	4.0	U	4.0	I
	06/21/92	0001	UG/L	U	4.0	UJ	4.0	I

PARAMETER VALUE INDICATOR (PVI): U - LESS THAN DETECTION LIMIT

GROUNDWATER QUALITY DATA BY LOCATION
SITE: TXT99 OU1 VALIDATED DATA
LOCATION: 0313
NORTH COORDINATE: 596850.50 FT
EAST COORDINATE: 1495022.00 FT
10/30/90 TO 09/18/92
REPORT DATE: 05/06/93

FORMATION OF COMPLETION: ALLUVIUM (AL)
HYDRAULIC FLOW RELATIONSHIP: DOWN GRADIENT (D)

PARAMETER NAME	LOG DATE	SAMPLE ID	UNITS OF MEASURE	PVI	LAB VALUE	PVI	VALIDATED VALUE	RUN TYPE
DICHLOROMETHANE-METHYLENE CHLORIDE	06/22/92	2001	UG/L	U	4.0	UJ	4.0	I
	09/17/92	0001	UG/L	U	4.0	UJ	4.0	I
	09/17/92	3001	UG/L	U	4.0	UJ	4.0	I
	09/18/92	2001	UG/L	U	4.0	UJ	4.0	I
DIELDRIN	10/31/90	0001	UG/L	U	.1		NA	I *
	02/03/91	0001	UG/L	U	.1	U	.1	I
	05/07/91	0001	UG/L	U	.1	U	.1	I
	08/04/91	0001	UG/L	U	.02	U	.02	I
	08/04/91	2001	UG/L	U	.02	U	.02	I
	12/17/91	0001	UG/L	U	0.10	U	0.10	I
	03/22/92	0001	UG/L	U	0.11	UJ	0.11	I
	03/22/92	A001	% RECOVERY		73.		NA	I *
	03/22/92	A001	% RECOVERY		72.		NA	X1*
	03/22/92	B001	% RECOVERY		78.		NA	I *
	03/22/92	B001	% RECOVERY		77.		NA	X1*
	06/21/92	0001	UG/L	U	0.10	UJ	0.10	I
	09/17/92	0001	UG/L	U	0.10	UJ	0.10	I
DIETHYL PHTHALATE	10/31/90	0001	UG/L	U	10.		NA	I *
	02/03/91	0001	UG/L	U	10.	U	10.	I
	05/07/91	0001	UG/L	U	10.	U	10.	I
	08/04/91	0001	UG/L	U	10.	UJ	10.	I
	08/04/91	0001	UG/L	U	10.	UJ	10.	R
	08/04/91	2001	UG/L	U	10.	U	10.	I
	08/05/91	0001	UG/L	U	10.		NA	I *
	12/17/91	0001	UG/L	U	10.	U	10.	I
	03/22/92	0001	UG/L	U	10.	U	10.	I
	06/21/92	0001	UG/L	J	0.9	J	0.9	I
	09/17/92	0001	UG/L	U	10.	U	10.	I
DIMETHYL PHTHALATE	10/31/90	0001	UG/L	U	10.		NA	I *
	02/03/91	0001	UG/L	U	10.	U	10.	I
	05/07/91	0001	UG/L	U	10.	U	10.	I
	08/04/91	0001	UG/L	U	10.	UJ	10.	I
	08/04/91	0001	UG/L	U	10.	UJ	10.	R
	08/04/91	2001	UG/L	U	10.	U	10.	I
	08/05/91	0001	UG/L	U	10.		NA	I *
	12/17/91	0001	UG/L	U	10.	U	10.	I
	03/22/92	0001	UG/L	U	10.	U	10.	I
	06/21/92	0001	UG/L	U	10.	U	10.	I
	09/17/92	0001	UG/L	U	10.	U	10.	I
DISSOLVED OXYGEN	12/17/91	0001	MG/L		5.82		NA	I *
	03/22/92	0001	MG/L		2.06		NA	I *
	06/21/92	0001	MG/L		4.13		NA	I *
	09/17/92	0001	MG/L		3.69		NA	I *
ENDOSULFAN I(ALPHA)	10/31/90	0001	UG/L	U	.05		NA	I *
	02/03/91	0001	UG/L	U	.05	U	.05	I
	05/07/91	0001	UG/L	U	.05	U	.05	I
	08/04/91	0001	UG/L	U	.05	U	.05	I
	08/04/91	2001	UG/L	U	.05	U	.05	I
	12/17/91	0001	UG/L	U	0.050	U	0.050	I
	03/22/92	0001	UG/L	U	0.053	UJ	0.053	I
	06/21/92	0001	UG/L	U	0.051	UJ	0.051	I

PARAMETER VALUE INDICATOR (PVI): U - LESS THAN DETECTION LIMIT

GROUNDWATER QUALITY DATA BY LOCATION
SITE: TXT99 OU1 VALIDATED DATA
LOCATION: 0313
NORTH COORDINATE: 596850.50 FT
EAST COORDINATE: 1495022.00 FT
10/30/90 TO 09/18/92
REPORT DATE: 05/06/93

FORMATION OF COMPLETION: ALLUVIUM (AL)
HYDRAULIC FLOW RELATIONSHIP: DOWN GRADIENT (D)

PARAMETER NAME	LOG DATE	SAMPLE ID	UNITS OF MEASURE	PVI	LAB VALUE	PVI	VALIDATED VALUE	RUN TYPE
ENDOSULFAN I(ALPHA)	09/17/92	0001	UG/L	U	0.050	UJ	0.050	I
ENDOSULFAN II(BETA)	10/31/90	0001	UG/L	U	.1		NA	I *
	02/03/91	0001	UG/L	U	.1	U	.1	I
	05/07/91	0001	UG/L	U	.1	U	.1	I
	08/04/91	0001	UG/L	U	.04	U	.04	I
	08/04/91	2001	UG/L	U	.04	U	.04	I
	12/17/91	0001	UG/L	U	0.10	U	0.10	I
	03/22/92	0001	UG/L	U	0.11	UJ	0.11	I
	06/21/92	0001	UG/L	U	0.10	UJ	0.10	I
	09/17/92	0001	UG/L	U	0.10	UJ	0.10	I
ENDOSULFAN SULFATE	10/31/90	0001	UG/L	U	.1		NA	I *
	02/03/91	0001	UG/L	U	.1	U	.1	I
	05/07/91	0001	UG/L	U	.1	U	.1	I
	08/04/91	0001	UG/L	U	.1	U	.1	I
	08/04/91	2001	UG/L	U	.1	U	.1	I
	12/17/91	0001	UG/L	U	0.10	U	0.10	I
	03/22/92	0001	UG/L	U	0.11	UJ	0.11	I
	06/21/92	0001	UG/L	U	0.10	UJ	0.10	I
	09/17/92	0001	UG/L	U	0.10	UJ	0.10	I
ENDRIN	10/31/90	0001	UG/L	U	.1		NA	I *
	02/03/91	0001	UG/L	U	.1	U	.1	I
	05/07/91	0001	UG/L	U	.1	U	.1	I
	08/04/91	0001	UG/L	U	.06	U	.06	I
	08/04/91	2001	UG/L	U	.06	U	.06	I
	12/17/91	0001	UG/L	U	0.10	U	0.10	I
	03/22/92	0001	UG/L	U	0.11	UJ	0.11	I
	03/22/92	A001	% RECOVERY		81.		NA	I *
	03/22/92	A001	% RECOVERY		79.		NA	X1*
	03/22/92	B001	% RECOVERY		89.		NA	I *
	03/22/92	B001	% RECOVERY		87.		NA	X1*
	06/21/92	0001	UG/L	U	0.10	UJ	0.10	I
	09/17/92	0001	UG/L	U	0.10	UJ	0.10	I
ENDRIN ALDEHYDE -	08/04/91	0001	UG/L	U	.1	U	.1	I
	08/04/91	2001	UG/L	U	.1	U	.1	I
	03/22/92	0001	UG/L	U	0.11	UJ	0.11	I
	06/21/92	0001	UG/L	U	0.10	UJ	0.10	I
	09/17/92	0001	UG/L	U	0.10	UJ	0.10	I
ENDRIN KETONE	10/31/90	0001	UG/L	U	.1		NA	I *
	02/03/91	0001	UG/L	U	.1	U	.1	I
	05/07/91	0001	UG/L	U	.1	U	.1	I
	08/04/91	0001	UG/L	U	.1	U	.1	I
	08/04/91	2001	UG/L	U	.1	U	.1	I
	12/17/91	0001	UG/L	U	0.10	U	0.10	I
	03/22/92	0001	UG/L	U	0.11	UJ	0.11	I
	06/21/92	0001	UG/L	U	0.10	UJ	0.10	I
	09/17/92	0001	UG/L	U	0.10	UJ	0.10	I
ETHYLBENZENE	10/31/90	0001	UG/L	U	2.	U	2.	I
	02/03/91	0001	UG/L	U	2.	U	2.	I
	05/07/91	0001	UG/L	U	2.	UJ	2.	I
	08/04/91	0001	UG/L	U	2.	U	2.	I

PARAMETER VALUE INDICATOR (PVI): U - LESS THAN DETECTION LIMIT

GROUNDWATER QUALITY DATA BY LOCATION
SITE: TXT99 OU1 VALIDATED DATA
LOCATION: 0313
NORTH COORDINATE: 596850.50 FT
EAST COORDINATE: 1495022.00 FT
10/30/90 TO 09/18/92
REPORT DATE: 05/06/93

FORMATION OF COMPLETION: ALLUVIUM (AL)
HYDRAULIC FLOW RELATIONSHIP: DOWN GRADIENT (D)

PARAMETER NAME	LOG DATE	SAMPLE ID	UNITS OF MEASURE	PVI	LAB VALUE	PVI	VALIDATED VALUE	RUN TYPE
ETHYLBENZENE	08/04/91	2001	UG/L	U	2.	U	2.	I
	12/17/91	0001	UG/L	U	1.0	U	1.0	I
	12/18/91	2001	UG/L	U	1.0	U	1.0	I
	03/22/92	0001	UG/L	U	1.0	UJ	1.0	I
	03/23/92	2001	UG/L	U	1.0	UJ	1.0	I
	06/21/92	0001	UG/L	U	1.0	UJ	1.0	I
	06/22/92	2001	UG/L	U	1.0	UJ	1.0	I
	09/17/92	0001	UG/L	U	1.0	UJ	1.0	I
	09/17/92	3001	UG/L	U	1.0	UJ	1.0	I
	09/18/92	2001	UG/L	U	1.0	U	1.0	I
EUROPIUM-152	02/03/91	0001	PCI/L	U	130.		NA	I *
EUROPIUM-154	02/03/91	0001	PCI/L	U	41.		NA	I *
EUROPIUM-155	02/03/91	0001	PCI/L	U	29.		NA	I *
FLUORANTHENE	10/31/90	0001	UG/L	U	10.		NA	I *
	02/03/91	0001	UG/L	U	10.	U	10.	I
	05/07/91	0001	UG/L	U	10.	U	10.	I
	08/04/91	0001	UG/L	U	10.	UJ	10.	I
	08/04/91	0001	UG/L	U	10.	UJ	10.	R
	08/04/91	2001	UG/L	U	10.	U	10.	I
	08/05/91	0001	UG/L	U	10.		NA	I *
	12/17/91	0001	UG/L	U	10.	U	10.	I
	03/22/92	0001	UG/L	U	10.	U	10.	I
	06/21/92	0001	UG/L	U	10.	U	10.	I
	09/17/92	0001	UG/L	U	10.	U	10.	I
FLUORENE	10/31/90	0001	UG/L	U	10.		NA	I *
	02/03/91	0001	UG/L	U	10.	U	10.	I
	05/07/91	0001	UG/L	U	10.	U	10.	I
	08/04/91	0001	UG/L	U	10.	UJ	10.	I
	08/04/91	0001	UG/L	U	10.	UJ	10.	R
	08/04/91	2001	UG/L	U	10.	U	10.	I
	08/05/91	0001	UG/L	U	10.		NA	I *
	12/17/91	0001	UG/L	U	10.	U	10.	I
	03/22/92	0001	UG/L	U	10.	U	10.	I
	06/21/92	0001	UG/L	U	10.	U	10.	I
	09/17/92	0001	UG/L	U	10.	U	10.	I
FLUROBENZENE	02/03/91	0001	% RECOVERY		98.		NA	I *
	05/07/91	0001	% RECOVERY		83.		NA	I *
	08/04/91	0001	% RECOVERY		93.		NA	I *
	08/04/91	2001	% RECOVERY		103.		NA	I *
GADOLINIUM-153	02/03/91	0001	PCI/L	U	26.		NA	I *
GAMMA CHLORDANE	10/31/90	0001	UG/L	U	.5		NA	I *
	02/03/91	0001	UG/L	U	.5	U	.5	I
	05/07/91	0001	UG/L	U	.5	U	.5	I
	08/04/91	0001	UG/L	U	.05	U	.05	I
	08/04/91	2001	UG/L	U	.05	U	.05	I
	12/17/91	0001	UG/L	U	0.50	U	0.50	I
	03/22/92	0001	UG/L	U	0.053	UJ	0.053	I
	06/21/92	0001	UG/L	U	0.051	UJ	0.051	I

PARAMETER VALUE INDICATOR (PVI): U - LESS THAN DETECTION LIMIT

GROUNDWATER QUALITY DATA BY LOCATION
SITE: TXT99 OU1 VALIDATED DATA
LOCATION: 0313
NORTH COORDINATE: 596850.50 FT
EAST COORDINATE: 1495022.00 FT
10/30/90 TO 09/18/92
REPORT DATE: 05/06/93

FORMATION OF COMPLETION: ALLUVIUM (AL)
HYDRAULIC FLOW RELATIONSHIP: DOWN GRADIENT (D)

PARAMETER NAME	LOG DATE	SAMPLE ID	UNITS OF MEASURE	PVI	LAB VALUE	PVI	VALIDATED VALUE	RUN TYPE
GAMMA CHLORDANE	09/17/92	0001	UG/L	U	0.050	UJ	0.050	I
GAMMA-BHC (LINDANE)	10/31/90	0001	UG/L	U	.05		NA	I *
	02/03/91	0001	UG/L	U	.05	U	.05	I
	05/07/91	0001	UG/L	U	.05	U	.05	I
	08/04/91	0001	UG/L	U	.04	U	.04	I
	08/04/91	2001	UG/L	U	.04	U	.04	I
	12/17/91	0001	UG/L	U	0.050	U	0.050	I
	03/22/92	0001	UG/L	U	0.053	UJ	0.053	I
	03/22/92	A001	% RECOVERY		96.		NA	I *
	03/22/92	A001	% RECOVERY		104.		NA	X1*
	03/22/92	B001	% RECOVERY		106.		NA	I *
	03/22/92	B001	% RECOVERY		116.		NA	X1*
	06/21/92	0001	UG/L	U	0.051	UJ	0.051	I
	09/17/92	0001	UG/L	U	0.050	UJ	0.050	I
HEPTACHLOR	10/31/90	0001	UG/L	U	.05		NA	I *
	02/03/91	0001	UG/L	U	.05	U	.05	I
	05/07/91	0001	UG/L	U	.05	U	.05	I
	08/04/91	0001	UG/L	U	.03	U	.03	I
	08/04/91	2001	UG/L	U	.03	U	.03	I
	12/17/91	0001	UG/L	U	0.050	U	0.050	I
	03/22/92	0001	UG/L	U	0.053	UJ	0.053	I
	03/22/92	A001	% RECOVERY		52.		NA	I *
	03/22/92	A001	% RECOVERY		68.		NA	X1*
	03/22/92	B001	% RECOVERY		56.		NA	I *
	03/22/92	B001	% RECOVERY		62.		NA	X1*
	06/21/92	0001	UG/L	U	0.051	UJ	0.051	I
	09/17/92	0001	UG/L	U	0.050	UJ	0.050	I
HEPTACHLOR EPOXIDE	10/31/90	0001	UG/L	U	.05		NA	I *
	02/03/91	0001	UG/L	U	.05	U	.05	I
	05/07/91	0001	UG/L	U	.05	U	.05	I
	08/04/91	0001	UG/L	U	.05	U	.05	I
	08/04/91	2001	UG/L	U	.05	U	.05	I
	12/17/91	0001	UG/L	U	0.050	U	0.050	I
	03/22/92	0001	UG/L	U	0.053	UJ	0.053	I
	06/21/92	0001	UG/L	U	0.051	UJ	0.051	I
	09/17/92	0001	UG/L	U	0.050	UJ	0.050	I
HEXACHLOROBENZENE	10/31/90	0001	UG/L	U	10.		NA	I *
	02/03/91	0001	UG/L	U	10.	U	10.	I
	05/07/91	0001	UG/L	U	10.	U	10.	I
	08/04/91	0001	UG/L	U	10.	UJ	10.	I
	08/04/91	0001	UG/L	U	10.	UJ	10.	R
	08/04/91	2001	UG/L	U	10.	U	10.	I
	08/05/91	0001	UG/L	U	10.		NA	I *
	12/17/91	0001	UG/L	U	10.	U	10.	I
	03/22/92	0001	UG/L	U	10.	U	10.	I
	06/21/92	0001	UG/L	U	10.	U	10.	I
	09/17/92	0001	UG/L	U	10.	U	10.	I
HEXACHLOROBUTADIENE	10/31/90	0001	UG/L	U	10.		NA	I *
	02/03/91	0001	UG/L	U	10.	U	10.	I
	05/07/91	0001	UG/L	U	10.	U	10.	I
	08/04/91	0001	UG/L	U	10.	UJ	10.	I

PARAMETER VALUE INDICATOR (PVI): U - LESS THAN DETECTION LIMIT

GROUNDWATER QUALITY DATA BY LOCATION
SITE: TXT99 OU1 VALIDATED DATA
LOCATION: 0313
NORTH COORDINATE: 596850.50 FT
EAST COORDINATE: 1495022.00 FT
10/30/90 TO 09/18/92
REPORT DATE: 05/06/93

FORMATION OF COMPLETION: ALLUVIUM (AL)
HYDRAULIC FLOW RELATIONSHIP: DOWN GRADIENT (D)

PARAMETER NAME	LOG DATE	SAMPLE ID	UNITS OF MEASURE	PVI	LAB VALUE	PVI	VALIDATED VALUE	RUN TYPE
HEXACHLOROBUTADIENE	08/04/91	0001	UG/L	U	10.	UJ	10.	R
	08/04/91	2001	UG/L	U	10.	U	10.	I
	08/05/91	0001	UG/L	U	10.		NA	I *
	12/17/91	0001	UG/L	U	10.	U	10.	I
	03/22/92	0001	UG/L	U	10.	U	10.	I
	06/21/92	0001	UG/L	U	10.	UJ	10.	I
	09/17/92	0001	UG/L	U	10.	U	10.	I
HEXACHLOROCYCLOPENTADIENE	10/31/90	0001	UG/L	U	10.		NA	I *
	02/03/91	0001	UG/L	U	10.	UJ	10.	I
	05/07/91	0001	UG/L	U	10.	UJ	10.	I
	08/04/91	0001	UG/L	U	10.	UJ	10.	I
	08/04/91	0001	UG/L	U	10.	UJ	10.	R
	08/04/91	2001	UG/L	U	10.	U	10.	I
	08/05/91	0001	UG/L	U	10.		NA	I *
	12/17/91	0001	UG/L	U	10.	UJ	10.	I
	03/22/92	0001	UG/L	U	10.	UJ	10.	I
	06/21/92	0001	UG/L	U	10.	UJ	10.	I
	09/17/92	0001	UG/L	U	10.	U	10.	I
HEXACHLOROETHANE	10/31/90	0001	UG/L	U	10.		NA	I *
	02/03/91	0001	UG/L	U	10.	U	10.	I
	05/07/91	0001	UG/L	U	10.	U	10.	I
	08/04/91	0001	UG/L	U	10.	UJ	10.	I
	08/04/91	0001	UG/L	U	10.	UJ	10.	R
	08/04/91	2001	UG/L	U	10.	UJ	10.	I
	08/05/91	0001	UG/L	U	10.		NA	I *
	12/17/91	0001	UG/L	U	10.	U	10.	I
	03/22/92	0001	UG/L	U	10.	U	10.	I
	06/21/92	0001	UG/L	U	10.	U	10.	I
	09/17/92	0001	UG/L	U	10.	U	10.	I
INDENO(1,2,3-CD)PYRENE	10/31/90	0001	UG/L	U	10.		NA	I *
	02/03/91	0001	UG/L	U	10.	U	10.	I
	05/07/91	0001	UG/L	U	10.	U	10.	I
	08/04/91	0001	UG/L	U	10.	UJ	10.	I
	08/04/91	0001	UG/L	U	10.	UJ	10.	R
	08/04/91	2001	UG/L	U	10.	U	10.	I
	08/05/91	0001	UG/L	U	10.		NA	I *
	12/17/91	0001	UG/L	U	10.	U	10.	I
	03/22/92	0001	UG/L	U	10.	U	10.	I
	06/21/92	0001	UG/L	U	10.	U	10.	I
	09/17/92	0001	UG/L	U	10.	U	10.	I
IODINE-131	02/03/91	0001	PCI/L	U	9.8		NA	I *
IRIDIUM-192	02/03/91	0001	PCI/L	U	12.		NA	I *
IRON, TOTAL	10/31/90	0001	UG/L		83900.		NA	I *
	10/31/90	1001	UG/L		115000.		NA	I *
	02/03/91	0001	UG/L		8690.		8690.	I
	02/03/91	1001	UG/L		7670.		NA	I *
	05/07/91	0001	UG/L		60600.		NA	I *
	05/07/91	0001	UG/L		61900.		61900.	I
	08/04/91	0001	MG/L		184.		NA	I *
	08/04/91	0001	UG/L		407000.		407000.	I

PARAMETER VALUE INDICATOR (PVI): U - LESS THAN DETECTION LIMIT

GROUNDWATER QUALITY DATA BY LOCATION
SITE: TXT99 OU1 VALIDATED DATA
LOCATION: 0313
NORTH COORDINATE: 596850.50 FT
EAST COORDINATE: 1495022.00 FT
10/30/90 TO 09/18/92
REPORT DATE: 05/06/93

FORMATION OF COMPLETION: ALLUVIUM (AL)
HYDRAULIC FLOW RELATIONSHIP: DOWN GRADIENT (D)

PARAMETER NAME	LOG DATE	SAMPLE ID	UNITS OF MEASURE	PVI	LAB VALUE	PVI	VALIDATED VALUE	RUN TYPE
IRON, TOTAL	08/04/91	2001	MG/L	U	.01		NA	I *
	08/04/91	2001	UG/L		25.6		25.6	I
	12/17/91	0001	UG/L		174000.		174000.	I
	03/22/92	0001	UG/L		54000.		54000.	I
	06/21/92	0001	UG/L		8470.		8470.	I
	06/21/92	A001	% RECOVERY	*	254.		NA	I *
	06/21/92	C001	%DIFFRENCE		13.3		NA	I *
	09/17/92	0001	UG/L		8990.		8990.	I
IRON-59	02/03/91	0001	PCI/L	U	37.		NA	I *
ISOPHORONE	10/31/90	0001	UG/L	U	10.		NA	I *
	02/03/91	0001	UG/L	U	10.	U	10.	I
	05/07/91	0001	UG/L	U	10.	U	10.	I
	08/04/91	0001	UG/L	U	10.	UJ	10.	I
	08/04/91	0001	UG/L	U	10.	UJ	10.	R
	08/04/91	2001	UG/L	U	10.	U	10.	I
	08/05/91	0001	UG/L	U	10.		NA	I *
	12/17/91	0001	UG/L	U	10.	U	10.	I
	03/22/92	0001	UG/L	U	10.	U	10.	I
	06/21/92	0001	UG/L	U	10.	U	10.	I
	09/17/92	0001	UG/L	U	10.	U	10.	I
LANTHANUM-140	02/03/91	0001	PCI/L	U	15.		NA	I *
LEAD, TOTAL	10/31/90	0001	UG/L		60.5		NA	I *
	02/03/91	0001	UG/L		65.3	J	65.3	I
	05/07/91	0001	UG/L		22.5		22.5	I
	08/04/91	0001	UG/L		59.9		59.9	I
	08/04/91	2001	UG/L	U	2.	U	2.	I
	12/17/91	0001	UG/L		126.		126.	I
	03/22/92	0001	UG/L	U	2.0	U	2.0	I
	06/21/92	0001	UG/L		3.6	J	3.60	I
	06/21/92	A001	% RECOVERY		71.5		NA	I *
	06/21/92	C001	%DIFFRENCE		38.2		NA	I *
	09/17/92	0001	UG/L		8.6	J	8.60	I
MAGNESIUM, TOTAL	10/31/90	0001	UG/L		199000.		NA	I *
	10/31/90	I001	UG/L		241000.		NA	I *
	02/03/91	0001	UG/L		59100.		59100.	I
	02/03/91	I001	UG/L		60600.		NA	I *
	05/07/91	0001	UG/L		102000.		NA	I *
	05/07/91	0001	UG/L		107000.		107000.	I
	08/04/91	0001	MG/L		284.		NA	I *
	08/04/91	0001	UG/L		858000.		858000.	I
	08/04/91	2001	MG/L	U	.05		NA	I *
	08/04/91	2001	UG/L	U	50.	U	50.	I
	12/17/91	0001	UG/L		297000.		297000.	I
	03/22/92	0001	UG/L		98300.	J	98300.00	I
	06/21/92	0001	UG/L		53900.		53900.	I
	06/21/92	A001	% RECOVERY		109.		NA	I *
	06/21/92	C001	%DIFFRENCE		1.5		NA	I *
	09/17/92	0001	UG/L		52800.		52800.	I
MANGANESE, TOTAL	10/31/90	0001	UG/L		2640.		NA	I *
	10/31/90	I001	UG/L		3360.		NA	I *

PARAMETER VALUE INDICATOR (PVI): U - LESS THAN DETECTION LIMIT

GROUNDWATER QUALITY DATA BY LOCATION
SITE: TXT99 OU1 VALIDATED DATA
LOCATION: 0313
NORTH COORDINATE: 596850.50 FT
EAST COORDINATE: 1495022.00 FT
10/30/90 TO 09/18/92
REPORT DATE: 05/06/93

FORMATION OF COMPLETION: ALLUVIUM (AL)
HYDRAULIC FLOW RELATIONSHIP: DOWN GRADIENT (D)

PARAMETER NAME	LOG DATE	SAMPLE ID	UNITS OF MEASURE	PVI	LAB VALUE	PVI	VALIDATED VALUE	RUN TYPE
MANGANESE, TOTAL	02/03/91	0001	UG/L		211.		211.	I
	02/03/91	I001	UG/L		209.		NA	I *
	05/07/91	0001	UG/L		1260.		NA	I *
	05/07/91	0001	UG/L		1240.		1240.	I
	08/04/91	0001	MG/L		4.23		NA	I *
	08/04/91	0001	UG/L		15500.		15500.	I
	08/04/91	2001	MG/L	U	.002		NA	I *
	08/04/91	2001	UG/L	U	2.	U	2.	I
	12/17/91	0001	UG/L		5030.		5030.	I
	03/22/92	0001	UG/L		1320.		1320.	I
	06/21/92	0001	UG/L		324.		324.	I
	06/21/92	A001	% RECOVERY		105.		NA	I *
	06/21/92	C001	%DIFFRENCE		2.5		NA	I *
	09/17/92	0001	UG/L		504.		504.	I
MANGANESE-54	02/03/91	0001	PCI/L	U	12.		NA	I *
MERCURY, TOTAL	10/31/90	0001	UG/L		.24		NA	I *
	02/03/91	0001	UG/L	U	.2	U	.2	I
	05/07/91	0001	UG/L	U	.2	U	.2	I
	08/04/91	0001	UG/L		.42		.42	I
	08/04/91	2001	UG/L	U	.2	U	.2	I
	12/17/91	0001	UG/L		0.29		0.29	I
	03/22/92	0001	UG/L	U	0.10	U	0.10	I
	06/21/92	0001	UG/L	U	0.10	UJ	0.10	I
	09/17/92	0001	UG/L	U	0.10	U	0.10	I
MERCURY-203	02/03/91	0001	PCI/L	U	11.		NA	I *
METHOXYCHLOR	10/31/90	0001	UG/L	U	.5		NA	I *
	02/03/91	0001	UG/L	U	.5	U	.5	I
	05/07/91	0001	UG/L	U	.5	U	.5	I
	08/04/91	0001	UG/L	U	.5	U	.5	I
	08/04/91	2001	UG/L	U	.5	U	.5	I
	12/17/91	0001	UG/L	U	0.50	U	0.50	I
	03/22/92	0001	UG/L	U	0.53	UJ	0.53	I
	06/21/92	0001	UG/L	U	0.51	UJ	0.51	I
	09/17/92	0001	UG/L	U	0.50	UJ	0.50	I
N-NITROSO-DI-N-PROPYLAMINE	10/31/90	0001	UG/L	U	10.		NA	I *
	02/03/91	0001	UG/L	U	10.	U	10.	I
	05/07/91	0001	UG/L	U	10.	U	10.	I
	08/04/91	0001	UG/L	U	10.	UJ	10.	I
	08/04/91	0001	UG/L	U	10.	UJ	10.	R
	08/04/91	2001	UG/L	U	10.	U	10.	I
	08/05/91	0001	UG/L	U	10.		NA	I *
	12/17/91	0001	UG/L	U	10.	U	10.	I
	03/22/92	0001	UG/L	U	10.	U	10.	I
	03/22/92	A001	% RECOVERY		71.		NA	I *
	03/22/92	B001	% RECOVERY		72.		NA	I *
	06/21/92	0001	UG/L	U	10.	U	10.	I
	09/17/92	0001	UG/L	U	10.	U	10.	I
N-NITROSODIPHENYLAMINE	10/31/90	0001	UG/L	U	10.		NA	I *
	02/03/91	0001	UG/L	U	10.	U	10.	I
	05/07/91	0001	UG/L	U	10.	U	10.	I

PARAMETER VALUE INDICATOR (PVI): U - LESS THAN DETECTION LIMIT

GROUNDWATER QUALITY DATA BY LOCATION
SITE: TXT99 OU1 VALIDATED DATA
LOCATION: 0313
NORTH COORDINATE: 596850.50 FT
EAST COORDINATE: 1495022.00 FT
10/30/90 TO 09/18/92
REPORT DATE: 05/06/93

FORMATION OF COMPLETION: ALLUVIUM (AL)
HYDRAULIC FLOW RELATIONSHIP: DOWN GRADIENT (D)

PARAMETER NAME	LOG DATE	SAMPLE ID	UNITS OF MEASURE	PVI	LAB VALUE	PVI	VALIDATED VALUE	RUN TYPE
N-NITROSODIPHENYLAMINE	08/04/91	0001	UG/L	U	10.	UJ	10.	I
	08/04/91	0001	UG/L	U	10.	UJ	10.	R
	08/04/91	2001	UG/L	U	10.	U	10.	I
	08/05/91	0001	UG/L	U	10.		NA	I *
	12/17/91	0001	UG/L	U	10.	U	10.	I
	03/22/92	0001	UG/L	U	10.	U	10.	I
	06/21/92	0001	UG/L	U	10.	U	10.	I
	09/17/92	0001	UG/L	U	10.	UJ	10.	I
NAPHTHALENE	10/31/90	0001	UG/L	U	10.		NA	I *
	02/03/91	0001	UG/L	U	10.	U	10.	I
	05/07/91	0001	UG/L	U	10.	U	10.	I
	08/04/91	0001	UG/L	U	10.	UJ	10.	I
	08/04/91	0001	UG/L	U	10.	UJ	10.	R
	08/04/91	2001	UG/L	U	10.	U	10.	I
	08/05/91	0001	UG/L	U	10.		NA	I *
	12/17/91	0001	UG/L	U	10.	U	10.	I
	03/22/92	0001	UG/L	U	10.	U	10.	I
	06/21/92	0001	UG/L	U	10.	U	10.	I
	09/17/92	0001	UG/L	U	10.	U	10.	I
NICKEL, TOTAL	10/31/90	0001	UG/L		423.		NA	I *
	02/03/91	0001	UG/L	B	39.4	B	39.4	I
	05/07/91	0001	UG/L		1180.		1180.	I
	08/04/91	0001	UG/L		1820.		1820.	I
	08/04/91	2001	UG/L	U	20.	U	20.	I
	12/17/91	0001	UG/L		1530.		1530.	I
	03/22/92	0001	UG/L		400.		400.	I
	06/21/92	0001	UG/L		100.		100.	I
	06/21/92	A001	% RECOVERY		98.1		NA	I *
	06/21/92	C001	%DIFFRENCE		4.0		NA	I *
	09/17/92	0001	UG/L		418.		418.	I
NIOBIUM-95	02/03/91	0001	PCI/L	U	13.		NA	I *
NITRATE NITRITE	10/31/90	0001	MG/L		2.47		NA	I *
	02/03/91	0001	MG/L		3.6		NA	I *
	05/07/91	0001	MG/L		3.32		NA	I *
	08/04/91	0001	MG/L		3.41		NA	I *
	03/22/92	0001	MG/L		1.2		1.2	I
	06/21/92	0001	MG/L		1.6		1.6	I
	09/17/92	0001	MG/L		1.0		1.0	I
NITROBENZENE	10/31/90	0001	UG/L	U	10.		NA	I *
	02/03/91	0001	UG/L	U	10.	U	10.	I
	05/07/91	0001	UG/L	U	10.	U	10.	I
	08/04/91	0001	UG/L	U	10.	UJ	10.	I
	08/04/91	0001	UG/L	U	10.	UJ	10.	R
	08/04/91	2001	UG/L	U	10.	U	10.	I
	08/05/91	0001	UG/L	U	10.		NA	I *
	12/17/91	0001	UG/L	U	10.	U	10.	I
	03/22/92	0001	UG/L	U	10.		NA	I *
	06/21/92	0001	UG/L	U	10.		NA	I *
	09/17/92	0001	UG/L	U	10.		NA	I *
NITROBENZENE-D5	02/03/91	0001	% RECOVERY		39.		NA	I *

PARAMETER VALUE INDICATOR (PVI): U - LESS THAN DETECTION LIMIT

GROUNDWATER QUALITY DATA BY LOCATION
SITE: TXT99 OU1 VALIDATED DATA
LOCATION: 0313
NORTH COORDINATE: 596850.50 FT
EAST COORDINATE: 1495022.00 FT
10/30/90 TO 09/18/92
REPORT DATE: 05/06/93

FORMATION OF COMPLETION: ALLUVIUM (AL)
HYDRAULIC FLOW RELATIONSHIP: DOWN GRADIENT (D)

PARAMETER NAME	LOG DATE	SAMPLE ID	UNITS OF MEASURE	PVI	LAB VALUE	PVI	VALIDATED VALUE	RUN TYPE
NITROBENZENE-D5	08/04/91	0001	% RECOVERY	*	24.		NA	I *
	08/04/91	0001	% RECOVERY		78.		NA	R *
	08/04/91	2001	% RECOVERY		38.		NA	I *
	08/05/91	0001	% RECOVERY		78.		NA	I *
	12/17/91	0001	% RECOVERY		66.		NA	I *
	03/22/92	0001	% RECOVERY		74.		NA	I *
	03/22/92	A001	% RECOVERY		69.		NA	I *
	03/22/92	B001	% RECOVERY		66.		NA	I *
	06/21/92	0001	% RECOVERY		75.		NA	I *
	09/17/92	0001	% RECOVERY		59.		NA	I *
O-CHLOROFLUROBENZENE	02/03/91	0001	% RECOVERY		101.		NA	I *
	05/07/91	0001	% RECOVERY		82.		NA	I *
	08/04/91	0001	% RECOVERY		84.		NA	I *
	08/04/91	2001	% RECOVERY		86.		NA	I *
P-TERPHENYL-d14	02/03/91	0001	% RECOVERY		42.		NA	I *
	12/17/91	0001	% RECOVERY		69.		NA	I *
	03/22/92	0001	% RECOVERY		87.		NA	I *
	03/22/92	A001	% RECOVERY		100.		NA	I *
	03/22/92	B001	% RECOVERY		85.		NA	I *
	06/21/92	0001	% RECOVERY		112.		NA	I *
	09/17/92	0001	% RECOVERY		57.		NA	I *
PENTACHLOROPHENOL	10/31/90	0001	UG/L	U	50.		NA	I *
	02/03/91	0001	UG/L	U	50.	U	50.	I
	05/07/91	0001	UG/L	U	50.	U	50.	I
	08/04/91	0001	UG/L	U	50.	U	50.	I
	08/04/91	0001	UG/L	U	50.	UJ	50.	R
	08/04/91	2001	UG/L	U	50.	U	50.	I
	08/05/91	0001	UG/L	U	50.		NA	I *
	12/17/91	0001	UG/L	U	50.	U	50.	I
	03/22/92	0001	UG/L	U	26.	U	26.	I
	03/22/92	A001	% RECOVERY		58.		NA	I *
	03/22/92	B001	% RECOVERY		80.		NA	I *
	06/21/92	0001	UG/L	U	26.	U	26.	I
	09/17/92	0001	UG/L	U	26.	U	26.	I
PH	12/17/91	0001	SU		6.95		NA	I *
	03/22/92	0001	SU		6.46		NA	I *
	06/21/92	0001	SU		7.28		NA	I *
	09/17/92	0001	SU		7.50		NA	I *
PHENANTHRENE	10/31/90	0001	UG/L	U	10.		NA	I *
	02/03/91	0001	UG/L	U	10.	U	10.	I
	05/07/91	0001	UG/L	U	10.	U	10.	I
	08/04/91	0001	UG/L	U	10.	UJ	10.	I
	08/04/91	0001	UG/L	U	10.	UJ	10.	R
	08/04/91	2001	UG/L	U	10.	U	10.	I
	08/05/91	0001	UG/L	U	10.		NA	I *
	12/17/91	0001	UG/L	U	10.	U	10.	I
	03/22/92	0001	UG/L	U	10.	U	10.	I
	06/21/92	0001	UG/L	U	10.	U	10.	I
	09/17/92	0001	UG/L	U	10.	U	10.	I
PHENOL	10/31/90	0001	UG/L	U	10.		NA	I *

PARAMETER VALUE INDICATOR (PVI): U - LESS THAN DETECTION LIMIT

GROUNDWATER QUALITY DATA BY LOCATION
SITE: TXT99 OU1 VALIDATED DATA
LOCATION: 0313
NORTH COORDINATE: 596850.50 FT
EAST COORDINATE: 1495022.00 FT
10/30/90 TO 09/18/92
REPORT DATE: 05/06/93

FORMATION OF COMPLETION: ALLUVIUM (AL)
HYDRAULIC FLOW RELATIONSHIP: DOWN GRADIENT (D)

PARAMETER NAME	LOG DATE	SAMPLE ID	UNITS OF MEASURE	PVI	LAB VALUE	PVI	VALIDATED VALUE	RUN TYPE
PHENOL	02/03/91	0001	UG/L	U	10.	U	10.	I
	05/07/91	0001	UG/L	U	10.	U	10.	I
	08/04/91	0001	UG/L	U	10.	U	10.	I
	08/04/91	0001	UG/L	U	10.	UJ	10.	R
	08/04/91	2001	UG/L	U	10.	U	10.	I
	08/05/91	0001	UG/L	U	10.		NA	I *
	12/17/91	0001	UG/L	U	10.	U	10.	I
	03/22/92	0001	UG/L	U	10.	U	10.	I
	03/22/92	A001	% RECOVERY		79.		NA	I *
	03/22/92	B001	% RECOVERY		72.		NA	I *
	06/21/92	0001	UG/L	JB	1.	UJ	10.	I
	09/17/92	0001	UG/L	U	10.	U	10.	I
PHENOL-d5	02/03/91	0001	% RECOVERY		21.		NA	I *
	08/04/91	0001	% RECOVERY		15.		NA	I *
	08/04/91	0001	% RECOVERY		52.		NA	R *
	08/04/91	2001	% RECOVERY		18.		NA	I *
	08/05/91	0001	% RECOVERY		52.		NA	I *
	12/17/91	0001	% RECOVERY		51.		NA	I *
	03/22/92	0001	% RECOVERY		73.		NA	I *
	03/22/92	A001	% RECOVERY		72.		NA	I *
	03/22/92	B001	% RECOVERY		66.		NA	I *
	06/21/92	0001	% RECOVERY		69.		NA	I *
	09/17/92	0001	% RECOVERY		61.		NA	I *
PLUTONIUM-238	10/31/90	0001	PCI/L	U	1.		NA	I *
	02/03/91	0001	PCI/L	U	1.		NA	I *
	08/04/91	0001	PCI/L	U	1.		NA	I *
	08/04/91	2001	PCI/L	U	1.		NA	I *
	12/17/91	0001	PCI/L	U	1.		NA	I *
	03/22/92	0001	PCI/L		0.0		NA	I *
	03/22/92	C001	PCI/L		0.0		NA	I *
	06/21/92	0001	PCI/L		0.0		NA	I *
	09/17/92	0001	PCI/L	U	.044		NA	I *
PLUTONIUM-239/240	10/31/90	0001	PCI/L	U	1.		NA	I *
	02/03/91	0001	PCI/L	U	1.		NA	I *
	08/04/91	0001	PCI/L	U	1.		NA	I *
	08/04/91	2001	PCI/L	U	1.		NA	I *
	12/17/91	0001	PCI/L	U	1.		NA	I *
	03/22/92	0001	PCI/L		0.0		NA	I *
	03/22/92	C001	PCI/L		0.0		NA	I *
	06/21/92	0001	PCI/L		2.8		NA	I *
	09/17/92	0001	PCI/L	U	.11		NA	I *
POTASSIUM, TOTAL	10/31/90	0001	UG/L		9960.		NA	I *
	10/31/90	I001	UG/L		9770.		NA	I *
	02/03/91	0001	UG/L	B	4040.	UJ	4040.	I
	02/03/91	I001	UG/L		6080.		NA	I *
	05/07/91	0001	UG/L		8660.		8660.	I
	05/07/91	I001	UG/L		8160.		NA	I *
	08/04/91	0001	MG/L		14.45		NA	I *
	08/04/91	0001	UG/L		23700.		23700.	I
	08/04/91	2001	MG/L	U	.1		NA	I *
	08/04/91	2001	UG/L	U	100.	U	100.	I
	12/17/91	0001	UG/L		9850.		9850.	I

PARAMETER VALUE INDICATOR (PVI): U - LESS THAN DETECTION LIMIT

GROUNDWATER QUALITY DATA BY LOCATION
SITE: TXT99 OU1 VALIDATED DATA
LOCATION: 0313
NORTH COORDINATE: 596850.50 FT
EAST COORDINATE: 1495022.00 FT
10/30/90 TO 09/18/92
REPORT DATE: 05/06/93

FORMATION OF COMPLETION: ALLUVIUM (AL)
HYDRAULIC FLOW RELATIONSHIP: DOWN GRADIENT (D)

PARAMETER NAME	LOG DATE	SAMPLE ID	UNITS OF MEASURE	PVI	LAB VALUE	PVI	VALIDATED VALUE	RUN TYPE
POTASSIUM, TOTAL	03/22/92	0001	UG/L		6950.		6950.	I
	06/21/92	0001	UG/L	B	3440.	J	3440.00	I
	06/21/92	A001	% RECOVERY		112.		NA	I *
	06/21/92	C001	%DIFFRENCE	NC	0.00		NA	I *
	09/17/92	0001	UG/L		4860.		4860.	I
POTASSIUM-40	02/03/91	0001	PCI/L		170.		NA	I *
	09/17/92	0001	PCI/L	U	267.		NA	I *
PYRENE	10/31/90	0001	UG/L	U	10.		NA	I *
	02/03/91	0001	UG/L	U	10.	U	10.	I
	05/07/91	0001	UG/L	U	10.	U	10.	I
	08/04/91	0001	UG/L	U	10.	UJ	10.	I
	08/04/91	0001	UG/L	U	10.	UJ	10.	R
	08/04/91	2001	UG/L	U	10.	U	10.	I
	08/05/91	0001	UG/L	U	10.		NA	I *
	12/17/91	0001	UG/L	U	10.	U	10.	I
	03/22/92	0001	UG/L	U	10.	U	10.	I
	03/22/92	A001	% RECOVERY		97.		NA	I *
	03/22/92	B001	% RECOVERY		91.		NA	I *
	06/21/92	0001	UG/L	U	10.	U	10.	I
	09/17/92	0001	UG/L	U	10.	U	10.	I
RADIUM-226	10/31/90	0001	PCI/L	U	1.		NA	I *
	02/03/91	0001	PCI/L		1.1		NA	I *
	08/04/91	0001	PCI/L		1.72		NA	I *
	08/04/91	2001	PCI/L	U	1.		NA	I *
	12/17/91	0001	PCI/L		1.96		NA	I *
	03/22/92	0001	PCI/L		3.1		NA	I *
	06/21/92	0001	PCI/L		0.0		NA	I *
	09/17/92	0001	PCI/L		.647		NA	I *
REDOX POTENTIAL	12/17/91	0001	MVOLTS		202		NA	I *
	03/22/92	0001	MVOLTS		-40.1		NA	I *
	06/21/92	0001	MVOLTS		8.3		NA	I *
	09/17/92	0001	MVOLTS		-12.7		NA	I *
RUTHENIUM-103	02/03/91	0001	PCI/L	U	10.		NA	I *
RUTHENIUM-106	02/03/91	0001	PCI/L	U	110.		NA	I *
SCANDIUM-46	02/03/91	0001	PCI/L	U	6.8		NA	I *
SELENIUM, TOTAL	10/31/90	0001	UG/L	U	2.		NA	I *
	02/03/91	0001	UG/L	U	2.	UJ	10.	I
	05/07/91	0001	UG/L	U	2.	U	2.	I
	08/04/91	0001	UG/L		2.	UJ	2.	I
	08/04/91	2001	UG/L		2.	UJ	2.	I
	12/17/91	0001	UG/L	U	5.0	UJ	2.0	I
	03/22/92	0001	UG/L	U	2.0	UJ	2.00	I
	06/21/92	0001	UG/L	B	3.2	J	3.20	I
	06/21/92	A001	% RECOVERY		86.0		NA	I *
	06/21/92	C001	%DIFFRENCE	NC	0.00		NA	I *
	09/17/92	0001	UG/L	U	2.0	UJ	2.0	I
SILVER, TOTAL	10/31/90	0001	UG/L		111.		NA	I *

PARAMETER VALUE INDICATOR (PVI): U - LESS THAN DETECTION LIMIT

GROUNDWATER QUALITY DATA BY LOCATION
SITE: TXT99 OU1 VALIDATED DATA
LOCATION: 0313
NORTH COORDINATE: 596850.50 FT
EAST COORDINATE: 1495022.00 FT
10/30/90 TO 09/18/92
REPORT DATE: 05/06/93

FORMATION OF COMPLETION: ALLUVIUM (AL)
HYDRAULIC FLOW RELATIONSHIP: DOWN GRADIENT (D)

PARAMETER NAME	LOG DATE	SAMPLE ID	UNITS OF MEASURE	PVI	LAB VALUE	PVI	VALIDATED VALUE	RUN TYPE
SILVER, TOTAL	02/03/91	0001	UG/L	U	5.	U	5.	I
	05/07/91	0001	UG/L		36.4	J	36.4	I
	08/04/91	0001	UG/L		147.	J	147.	I
	08/04/91	2001	UG/L	U	10.	U	10.	I
	12/17/91	0001	UG/L	U	10.0	U	10.0	I
	03/22/92	0001	UG/L	B	4.10	J	4.10	I
	06/21/92	0001	UG/L	U	6.0	U	6.0	I
	06/21/92	A001	% RECOVERY		96.4		NA	I *
	06/21/92	C001	%DIFFRENCE	NC	0.00		NA	I *
	09/17/92	0001	UG/L	U	3.0	UJ	3.00	I
SILVER-110	02/03/91	0001	PCI/L	U	40.		NA	I *
SODIUM, TOTAL	10/31/90	0001	UG/L		104000.		NA	I *
	10/31/90	1001	UG/L		102000.		NA	I *
	02/03/91	0001	UG/L		99900.		99900.	I
	02/03/91	1001	UG/L		95600.		NA	I *
	05/07/91	0001	UG/L		98400.		NA	I *
	05/07/91	0001	UG/L		94700.		94700.	I
	08/04/91	0001	MG/L		94.3		NA	I *
	08/04/91	0001	UG/L		93400.		93400.	I
	08/04/91	2001	MG/L		.341		NA	I *
	08/04/91	2001	UG/L		369.		369.	I
	12/17/91	0001	UG/L		80900.		80900.	I
	03/22/92	0001	UG/L		84600.	J	84600.00	I
	06/21/92	0001	UG/L		84100.		84100.	I
	06/21/92	A001	% RECOVERY		113.		NA	I *
	06/21/92	C001	%DIFFRENCE		1.7		NA	I *
	09/17/92	0001	UG/L		90100.		90100.	I
SODIUM-22	02/03/91	0001	PCI/L	U	14.		NA	I *
SPECIFIC CONDUCTANCE	12/17/91	0001	UMHOS/CM		1030		NA	I *
	03/22/92	0001	UMHOS/CM		1070		NA	I *
	06/21/92	0001	UMHOS/CM		1120		NA	I *
	09/17/92	0001	UMHOS/CM		1090		NA	I *
STRONTIUM-85	02/03/91	0001	PCI/L		20.		NA	I *
STRONTIUM-90	10/31/90	0001	PCI/L	U	5.		NA	I *
	02/03/91	0001	PCI/L	U	2.		NA	I *
	08/04/91	2001	PCI/L	U	1.		NA	I *
	12/17/91	0001	PCI/L	U	5.		NA	I *
	03/22/92	0001	PCI/L		0.0		NA	I *
	06/21/92	0001	PCI/L		1.1		NA	I *
	09/17/92	0001	PCI/L	U	.66		NA	I *
SULFATE	10/31/90	0001	MG/L		294.		NA	I *
	02/03/91	0001	MG/L		140.		NA	I *
	05/07/91	0001	MG/L		140.		NA	I *
	08/04/91	0001	MG/L		112.		NA	I *
	08/04/91	2001	MG/L	U	2.		NA	I *
	03/22/92	0001	MG/L		135.		135.	I
	06/21/92	0001	MG/L		103.		103.	I
	09/17/92	0001	MG/L		110.		110.	I
TEMPERATURE	12/17/91	0001	DEG C		13.5		NA	I *

PARAMETER VALUE INDICATOR (PVI): U - LESS THAN DETECTION LIMIT

GROUNDWATER QUALITY DATA BY LOCATION
SITE: TXT99 OU1 VALIDATED DATA
LOCATION: 0313
NORTH COORDINATE: 596850.50 FT
EAST COORDINATE: 1495022.00 FT
10/30/90 TO 09/18/92
REPORT DATE: 05/06/93

FORMATION OF COMPLETION: ALLUVIUM (AL)
HYDRAULIC FLOW RELATIONSHIP: DOWN GRADIENT (D)

PARAMETER NAME	LOG DATE	SAMPLE ID	UNITS OF MEASURE	PVI	LAB VALUE	PVI	VALIDATED VALUE	RUN TYPE
TEMPERATURE	03/22/92	0001	DEG C		13.2		NA	I *
	06/21/92	0001	DEG C		13.8		NA	I *
	09/17/92	0001	DEG C		14.8		NA	I *
TETRACHLORO-M-XYLENE	03/22/92	0001	% RECOVERY	*	55.		NA	I *
	03/22/92	0001	% RECOVERY		65.		NA	X1*
	03/22/92	A001	% RECOVERY	*	60.		NA	I *
	03/22/92	A001	% RECOVERY		65.		NA	X1*
	03/22/92	B001	% RECOVERY	*	60.		NA	I *
	03/22/92	B001	% RECOVERY	*	55.		NA	X1*
	06/21/92	0001	% RECOVERY		65.		NA	I *
	06/21/92	0001	% RECOVERY	*	60.		NA	X1*
	09/17/92	0001	% RECOVERY	*	45.		NA	I *
	09/17/92	0001	% RECOVERY		45.		NA	I *
TETRACHLOROETHENE	10/31/90	0001	UG/L		13.	J	13.	I
	02/03/91	0001	UG/L		15.		15.	I
	05/07/91	0001	UG/L		11.	J	11.	I
	08/04/91	0001	UG/L		13.	J	13.	I
	08/04/91	2001	UG/L	U	.3	U	.3	I
	12/17/91	0001	UG/L		15.		15.	I
	12/18/91	2001	UG/L	U	1.0	U	1.0	I
	03/22/92	0001	UG/L		15.		15.	I
	03/23/92	2001	UG/L	U	0.30	U	0.30	I
	06/21/92	0001	UG/L		11.		11.	I
	06/22/92	2001	UG/L	U	0.30	U	0.30	I
	09/17/92	0001	UG/L		12.		12.	I
	09/17/92	3001	UG/L	U	0.30	UJ	0.30	I
	09/18/92	2001	UG/L	U	0.30	U	0.30	I
THALLIUM, TOTAL	10/31/90	0001	UG/L	U	2.		NA	I *
	02/03/91	0001	UG/L	U	2.	U	2.	I
	05/07/91	0001	UG/L	U	2.	UJ	2.	I
	08/04/91	0001	UG/L		10.	UJ	10.	I
	08/04/91	2001	UG/L	U	2.	U	2.	I
	12/17/91	0001	UG/L	U	100.	UJ	20.0	I
	03/22/92	0001	UG/L	B	68.0	J	68.00	I
	06/21/92	0001	UG/L	U	20.	UJ	20.00	I
	06/21/92	A001	% RECOVERY		33.4		NA	I *
	06/21/92	C001	%DIFFRENCE	NC	0.00		NA	I *
	09/17/92	0001	UG/L	U	20.0	UJ	20.00	I
THORIUM-228	10/31/90	0001	PCI/L		1.28		NA	I *
	02/03/91	0001	PCI/L		4.7		NA	I *
	08/04/91	2001	PCI/L		1.63		NA	I *
	03/22/92	0001	PCI/L		0.5		NA	I *
	06/21/92	0001	PCI/L		0.0		NA	I *
	09/17/92	0001	PCI/L		.293		NA	I *
THORIUM-230	10/31/90	0001	PCI/L	U	1.		NA	I *
	02/03/91	0001	PCI/L	U	1.		NA	I *
	08/04/91	2001	PCI/L	U	1.		NA	I *
	03/22/92	0001	PCI/L		0.9		NA	I *
	06/21/92	0001	PCI/L		0.2		NA	I *
	09/17/92	0001	PCI/L		.225		NA	I *
THORIUM-232	10/31/90	0001	PCI/L	U	1.		NA	I *

PARAMETER VALUE INDICATOR (PVI): U - LESS THAN DETECTION LIMIT

GROUNDWATER QUALITY DATA BY LOCATION
SITE: TXT99 OU1 VALIDATED DATA
LOCATION: 0313
NORTH COORDINATE: 596850.50 FT
EAST COORDINATE: 1495022.00 FT
10/30/90 TO 09/18/92
REPORT DATE: 05/06/93

FORMATION OF COMPLETION: ALLUVIUM (AL)
HYDRAULIC FLOW RELATIONSHIP: DOWN GRADIENT (D)

PARAMETER NAME	LOG DATE	SAMPLE ID	UNITS OF MEASURE	PVI	LAB VALUE	PVI	VALIDATED VALUE	RUN TYPE
THORIUM-232	02/03/91	0001	PCI/L	U	1.		NA	I *
	08/04/91	2001	PCI/L	U	1.		NA	I *
	03/22/92	0001	PCI/L		0.2		NA	I *
	06/21/92	0001	PCI/L		0.0		NA	I *
	09/17/92	0001	PCI/L		.252		NA	I *
TIN-113	02/03/91	0001	PCI/L	U	13.		NA	I *
TIN-126	02/03/91	0001	PCI/L	U	12.		NA	I *
TOLUENE	10/31/90	0001	UG/L	U	2.	U	2.	I
	02/03/91	0001	UG/L	U	2.	U	2.	I
	05/07/91	0001	UG/L	U	2.	UJ	2.	I
	08/04/91	0001	UG/L	U	2.	U	2.	I
	08/04/91	2001	UG/L	U	2.	U	2.	I
	12/17/91	0001	UG/L	U	1.0	U	1.0	I
	12/18/91	2001	UG/L	U	1.0	U	1.0	I
	03/22/92	0001	UG/L	U	2.0	UJ	2.0	I
	03/23/92	2001	UG/L	U	2.0	UJ	2.0	I
	06/21/92	0001	UG/L	U	2.0	UJ	2.0	I
	06/22/92	2001	UG/L	U	2.0	UJ	2.0	I
	09/17/92	0001	UG/L	U	2.0	UJ	2.0	I
	09/17/92	3001	UG/L	U	2.0	UJ	2.0	I
	09/18/92	2001	UG/L	U	2.0	U	2.0	I
TOTAL XYLENES	10/31/90	0001	UG/L	U	1.	U	1.	I
	02/03/91	0001	UG/L	U	1.	U	1.	I
	05/07/91	0001	UG/L	U	1.	UJ	1.	I
	08/04/91	0001	UG/L	U	1.	U	1.	I
	08/04/91	2001	UG/L	U	1.	U	1.	I
	12/17/91	0001	UG/L	U	2.0		NA	I
	12/18/91	2001	UG/L	U	2.0		NA	I
	03/22/92	0001	UG/L	U	2.0	UJ	2.0	I
	03/23/92	2001	UG/L	U	2.0	UJ	2.0	I
	06/21/92	0001	UG/L	U	2.0	UJ	2.0	I
	06/22/92	2001	UG/L	U	2.0	UJ	2.0	I
	09/17/92	0001	UG/L	U	2.0	U	2.0	I
	09/17/92	3001	UG/L	U	2.0	UJ	2.0	I
	09/18/92	2001	UG/L	U	2.0	U	2.0	I
TOXAPHENE	10/31/90	0001	UG/L	U	1.		NA	I *
	02/03/91	0001	UG/L	U	1.	U	1.	I
	05/07/91	0001	UG/L	U	1.	U	1.	I
	08/04/91	0001	UG/L	U	2.4	U	2.4	I
	08/04/91	2001	UG/L	U	2.4	U	2.4	I
	12/17/91	0001	UG/L	U	1.0	U	1.0	I
	03/22/92	0001	UG/L	U	5.3	UJ	5.3	I
	06/21/92	0001	UG/L	U	5.1	UJ	5.1	I
	09/17/92	0001	UG/L	U	5.0	UJ	5.0	I
TRICHLOROETHENE	10/31/90	0001	UG/L		7.8	J	7.8	I
	02/03/91	0001	UG/L		8.4		8.4	I
	05/07/91	0001	UG/L		7.7		7.7	I
	08/04/91	0001	UG/L		7.3	J	7.3	I
	08/04/91	2001	UG/L	U	1.2	U	1.2	I
	12/17/91	0001	UG/L		7.7		7.7	I

PARAMETER VALUE INDICATOR (PVI): U - LESS THAN DETECTION LIMIT

GROUNDWATER QUALITY DATA BY LOCATION
SITE: TXT99 OU1 VALIDATED DATA
LOCATION: D313
NORTH COORDINATE: 596850.50 FT
EAST COORDINATE: 1495022.00 FT
10/30/90 TO 09/18/92
REPORT DATE: 05/06/93

FORMATION OF COMPLETION: ALLUVIUM (AL)
HYDRAULIC FLOW RELATIONSHIP: DOWN GRADIENT (D)

PARAMETER NAME	LOG DATE	SAMPLE ID	UNITS OF MEASURE	PVI	LAB VALUE	PVI	VALIDATED VALUE	RUN TYPE
TRICHLOROETHENE	12/18/91	2001	UG/L	U	1.0	U	1.0	I
	03/22/92	0001	UG/L		8.7		8.7	I
	03/23/92	2001	UG/L	U	1.2	U	1.2	I
	06/21/92	0001	UG/L		6.2		6.2	I
	06/22/92	2001	UG/L	U	1.2	U	1.2	I
	09/17/92	0001	UG/L		6.1		6.1	I
	09/17/92	3001	UG/L	U	1.2	UJ	1.2	I
	09/18/92	2001	UG/L	U	1.2	U	1.2	I
TRICHLOROFLUOROMETHANE	10/31/90	0001	UG/L	U	2.	U	2.	I
	02/03/91	0001	UG/L	U	2.	U	2.	I
	05/07/91	0001	UG/L	U	2.	U	2.	I
	08/04/91	0001	UG/L	U	2.	U	2.	I
	08/04/91	2001	UG/L	U	2.	U	2.	I
	12/17/91	0001	UG/L	U	2.0	U	2.0	I
	12/18/91	2001	UG/L	U	2.0	U	2.0	I
	03/22/92	0001	UG/L	U	2.0	UJ	2.0	I
	03/23/92	2001	UG/L	U	2.0	UJ	2.0	I
	06/21/92	0001	UG/L	U	2.0	UJ	2.0	I
	06/22/92	2001	UG/L	U	2.0	UJ	2.0	I
	09/17/92	0001	UG/L	U	2.0	U	2.0	I
	09/17/92	3001	UG/L		2.7	UJ	2.0	I
	09/18/92	2001	UG/L	U	2.0	U	2.0	I
TRIFLUOROTOLUENE	12/17/91	0001	% RECOVERY		98.		NA	I *
	12/18/91	2001	% RECOVERY		95.		NA	I *
	03/22/92	0001	% RECOVERY		102.		NA	I *
	03/23/92	2001	% RECOVERY		96.		NA	I *
	06/21/92	0001	% RECOVERY		116.		NA	I *
	06/22/92	2001	% RECOVERY		105.		NA	I *
	09/17/92	0001	% RECOVERY		106.		NA	I *
	09/17/92	3001	% RECOVERY		77.		NA	I *
	09/18/92	2001	% RECOVERY		92.		NA	I *
TRITIUM	10/31/90	0001	PCI/L		8230.		NA	I *
	02/03/91	0001	PCI/ML		6.5		NA	I *
	08/04/91	0001	PCI/L		6880.		NA	I *
	08/04/91	2001	PCI/L	U	500.		NA	I *
	12/17/91	0001	PCI/L		7310.		NA	I *
	03/22/92	0001	PCI/L		7300.		NA	I *
	06/21/92	0001	PCI/L		7300.		NA	I *
	09/17/92	0001	PCI/L		7380.		NA	I *
URANIUM-234	10/31/90	0001	PCI/L	U	1.		NA	I *
	02/03/91	0001	PCI/L		13.		NA	I *
	08/04/91	0001	PCI/L		3.24		NA	I *
	08/04/91	2001	PCI/L	U	1.		NA	I *
	12/17/91	0001	PCI/L		1.46		NA	I *
	03/22/92	0001	PCI/L		0.4		NA	I *
	06/21/92	0001	PCI/L		0.7		NA	I *
	09/17/92	0001	PCI/L		.749		NA	I *
URANIUM-235	10/31/90	0001	PCI/L	U	1.		NA	I *
	02/03/91	0001	PCI/L		4.7		NA	I *
	03/22/92	0001	PCI/L		0.0		NA	I *
	06/21/92	0001	PCI/L		0.0		NA	I *

PARAMETER VALUE INDICATOR (PVI): U - LESS THAN DETECTION LIMIT

GROUNDWATER QUALITY DATA BY LOCATION
SITE: TXT99 OU1 VALIDATED DATA
LOCATION: 0313
NORTH COORDINATE: 596850.50 FT
EAST COORDINATE: 1495022.00 FT
10/30/90 TO 09/18/92
REPORT DATE: 05/06/93

FORMATION OF COMPLETION: ALLUVIUM (AL)
HYDRAULIC FLOW RELATIONSHIP: DOWN GRADIENT (D)

PARAMETER NAME	LOG DATE	SAMPLE ID	UNITS OF MEASURE	PVI	LAB VALUE	PVI	VALIDATED VALUE	RUN TYPE
URANIUM-235/236	08/04/91	0001	PCI/L	U	1.		NA	I *
	08/04/91	2001	PCI/L	U	1.		NA	I *
	12/17/91	0001	PCI/L	U	1.		NA	I *
	09/17/92	0001	PCI/L	U	.094		NA	I *
URANIUM-238	10/31/90	0001	PCI/L	U	1.		NA	I *
	02/03/91	0001	PCI/L		4.3		NA	I *
	08/04/91	0001	PCI/L		3.57		NA	I *
	08/04/91	2001	PCI/L	U	1.		NA	I *
	12/17/91	0001	PCI/L		1.19		NA	I *
	03/22/92	0001	PCI/L		0.8		NA	I *
	06/21/92	0001	PCI/L		0.2		NA	I *
	09/17/92	0001	PCI/L		.718		NA	I *
VANADIUM, TOTAL	10/31/90	0001	UG/L	B	125.		NA	I *
	02/03/91	0001	UG/L	U	10.	U	10.	I
	05/07/91	0001	UG/L		68.8	J	68.8	I
	08/04/91	0001	UG/L		393.	J	393.	I
	08/04/91	2001	UG/L	U	10.	U	10.	I
	12/17/91	0001	UG/L		153.	J	153.	I
	03/22/92	0001	UG/L		85.6	UJ	85.60	I
	06/21/92	0001	UG/L		31.4		31.4	I
	06/21/92	A001	% RECOVERY		105.		NA	I *
	06/21/92	C001	%DIFFRENCE		0.64		NA	I *
	09/17/92	0001	UG/L		19.8	J	19.80	I
VINYL CHLORIDE	10/31/90	0001	UG/L	U	1.8	U	1.8	I
	02/03/91	0001	UG/L	U	1.8	U	1.8	I
	05/07/91	0001	UG/L	U	1.8	U	1.8	I
	08/04/91	0001	UG/L	U	1.8	U	1.8	I
	08/04/91	2001	UG/L	U	1.8	U	1.8	I
	12/17/91	0001	UG/L	U	2.0	UJ	2.0	I
	12/18/91	2001	UG/L	U	2.0	UJ	2.0	I
	03/22/92	0001	UG/L	U	1.8	UJ	1.8	I
	03/23/92	2001	UG/L	U	1.8	UJ	1.8	I
	06/21/92	0001	UG/L	U	1.8	UJ	1.8	I
	06/22/92	2001	UG/L	U	1.8	UJ	1.8	I
	09/17/92	0001	UG/L	U	1.8	U	1.8	I
	09/17/92	3001	UG/L	U	1.8	UJ	1.8	I
	09/18/92	2001	UG/L	U	1.8	U	1.8	I
YTTRIUM-88	02/03/91	0001	PCI/L	U	23.		NA	I *
ZINC, TOTAL	10/31/90	0001	UG/L		302.		NA	I *
	02/03/91	0001	UG/L		44.9	UJ	44.9	I
	05/07/91	0001	UG/L		138.	J	138.	I
	08/04/91	0001	UG/L		907.	J	907.	I
	08/04/91	2001	UG/L		13.3		13.3	I
	12/17/91	0001	UG/L		583.		583.	I
	03/22/92	0001	UG/L		181.		181.	I
	06/21/92	0001	UG/L		44.0		44.0	I
	06/21/92	A001	% RECOVERY		102.		NA	I *
	06/21/92	C001	%DIFFRENCE		10.3		NA	I *
	09/17/92	0001	UG/L		77.9		77.9	I
ZINC-65	02/03/91	0001	PCI/L	U	34.		NA	I *

PARAMETER VALUE INDICATOR (PVI): U - LESS THAN DETECTION LIMIT

GROUNDWATER QUALITY DATA BY LOCATION
SITE: TXT99 OU1 VALIDATED DATA
LOCATION: 0313
NORTH COORDINATE: 596850.50 FT
EAST COORDINATE: 1495022.00 FT
10/30/90 TO 09/18/92
REPORT DATE: 05/06/93

FORMATION OF COMPLETION: ALLUVIUM (AL)
HYDRAULIC FLOW RELATIONSHIP: DOWN GRADIENT (D)

PARAMETER NAME	LOG DATE	SAMPLE ID	UNITS OF MEASURE	PVI	LAB VALUE	PVI	VALIDATED VALUE	RUN TYPE
ZIRCONIUM-95	02/03/91	0001	PCI/L	U	23.		NA	I *

PARAMETER VALUE INDICATOR (PVI): U - LESS THAN DETECTION LIMIT

GROUNDWATER QUALITY DATA BY LOCATION
SITE: TXT99 OU1 VALIDATED DATA
LOCATION: 0314
NORTH COORDINATE: 597414.47 FT
EAST COORDINATE: 1495713.64 FT
10/30/90 TO 09/18/92
REPORT DATE: 05/06/93

FORMATION OF COMPLETION: ALLUVIUM (AL)
HYDRAULIC FLOW RELATIONSHIP: UP GRADIENT (U)

PARAMETER NAME	LOG DATE	SAMPLE ID	UNITS OF MEASURE	PVI	LAB VALUE	PVI	VALIDATED VALUE	RUN TYPE
1,1,1,2-TETRACHLOROETHANE	11/07/90	0001	UG/L	U	1.	UJ	1.	I
	05/04/91	0001	UG/L	U	1.	UJ	1.	I
	12/15/91	0001	UG/L	U	1.0	UJ	1.0	I
	06/19/92	0001	UG/L	U	1.0	UJ	1.0	I
1,1,1-TRICHLOROETHANE	11/07/90	0001	UG/L	U	.3	U	.3	I
	05/04/91	0001	UG/L	U	.3	U	.3	I
	12/15/91	0001	UG/L	U	1.0	U	1.0	I
	06/19/92	0001	UG/L	U	0.30	U	0.30	I
1,1,2,2-TETRACHLOROETHANE	11/07/90	0001	UG/L	U	.3	U	.3	I
	05/04/91	0001	UG/L	U	.3	U	.3	I
	12/15/91	0001	UG/L	U	1.0	U	1.0	I
	06/19/92	0001	UG/L	U	0.30		NA	I
1,1,2-TRICHLOROETHANE	11/07/90	0001	UG/L	U	.2	U	.2	I
	05/04/91	0001	UG/L	U	.2	U	.2	I
	12/15/91	0001	UG/L	U	1.0	UJ	1.0	I
	06/19/92	0001	UG/L	U	0.20	UJ	0.20	I
1,1-DICHLOROETHANE	11/07/90	0001	UG/L	U	.7	U	.7	I
	05/04/91	0001	UG/L	U	.7	U	.7	I
	12/15/91	0001	UG/L	U	1.0	U	1.0	I
	06/19/92	0001	UG/L	U	0.70	UJ	0.70	I
1,1-DICHLOROETHENE	11/07/90	0001	UG/L	U	1.3	U	1.3	I
	05/04/91	0001	UG/L	U	1.3	UJ	1.3	I
	12/15/91	0001	UG/L	U	1.0	U	1.0	I
	06/19/92	0001	UG/L	U	1.0	UJ	1.0	I
1,2,-CIS-DICHLOROETHENE	06/19/92	0001	UG/L	U	1.0	U	1.0	I
1,2,3-TRICHLOROPROPANE	11/07/90	0001	UG/L	U	1.	UJ	1.	I
	05/04/91	0001	UG/L	U	1.	UJ	1.	I
	12/15/91	0001	UG/L	U	1.0	UJ	1.0	I
	06/19/92	0001	UG/L	U	1.0	U	1.0	I
1,2,4-TRICHLOROBENZENE	11/07/90	0001	UG/L	U	10.	U	10.	I
1,2-DICHLOROBENZENE	11/07/90	0001	UG/L	U	1.5	U	1.5	I
	11/07/90	S001	UG/L	U	10.	U	10.	I
	05/04/91	0001	UG/L	U	1.5	U	1.5	I
	12/15/91	0001	UG/L	U	1.0	U	1.0	I
	06/19/92	0001	UG/L	U	1.5	U	1.5	I
1,2-DICHLOROETHANE	11/07/90	0001	UG/L	U	.3	U	.3	I
	05/04/91	0001	UG/L	U	.3	U	.3	I
	12/15/91	0001	UG/L	U	1.0	UJ	1.0	I
	06/19/92	0001	UG/L	U	0.30	U	0.30	I
1,2-DICHLOROETHENE	05/04/91	0001	UG/L	U	1.	U	1.	I
1,2-DICHLOROPROPANE	11/07/90	0001	UG/L	U	.4	U	.4	I
	05/04/91	0001	UG/L	U	.4	U	.4	I
	12/15/91	0001	UG/L	U	1.0	U	1.0	I
	06/19/92	0001	UG/L	U	0.40	UJ	0.40	I

PARAMETER VALUE INDICATOR (PVI): U - LESS THAN DETECTION LIMIT

GROUNDWATER QUALITY DATA BY LOCATION
SITE: TXT99 OU1 VALIDATED DATA
LOCATION: 0314
NORTH COORDINATE: 597414.47 FT
EAST COORDINATE: 1495713.64 FT
10/30/90 TO 09/18/92
REPORT DATE: 05/06/93

FORMATION OF COMPLETION: ALLUVIUM (AL)
HYDRAULIC FLOW RELATIONSHIP: UP GRADIENT (U)

PARAMETER NAME	LOG DATE	SAMPLE ID	UNITS OF MEASURE	PVI	LAB VALUE	PVI	VALIDATED VALUE	RUN TYPE
1,2-TRANS-DICHLOROETHENE	11/07/90	0001	UG/L	U	1.	U	1.	I
	05/04/91	0001	UG/L	U	1.	U	1.	I
	12/15/91	0001	UG/L	U	1.0	U	1.0	I
	06/19/92	0001	UG/L	U	1.0	U	1.0	I
1,3-CIS-DICHLOROPROPENE	11/07/90	0001	UG/L	U	3.4	U	3.4	I
	05/04/91	0001	UG/L	U	3.4	U	3.4	I
	12/15/91	0001	UG/L	U	1.0	U	1.0	I
	06/19/92	0001	UG/L	U	3.4	U	3.4	I
1,3-DICHLOROBENZENE	11/07/90	0001	UG/L	U	3.2	U	3.2	I
	11/07/90	S001	UG/L	U	10.	U	10.	I
	05/04/91	0001	UG/L	U	3.2	U	3.2	I
	12/15/91	0001	UG/L	U	1.0	U	1.0	I
	06/19/92	0001	UG/L	U	3.2	UJ	3.2	I
1,3-TRANS-DICHLOROPROPENE	11/07/90	0001	UG/L	U	3.4	U	3.4	I
	05/04/91	0001	UG/L	U	3.4	U	3.4	I
	12/15/91	0001	UG/L	U	1.0	UJ	1.0	I
	06/19/92	0001	UG/L	U	3.4	U	3.4	I
1,4-DICHLOROBENZENE	11/07/90	0001	UG/L	U	2.4	U	2.4	I
	11/07/90	S001	UG/L	U	10.	U	10.	I
	05/04/91	0001	UG/L	U	2.4	U	2.4	I
	12/15/91	0001	UG/L	U	1.0	U	1.0	I
	06/19/92	0001	UG/L	U	2.4	U	2.4	I
1-CHLOROHEXANE	11/07/90	0001	UG/L	U	1.	UJ	1.	I
	05/04/91	0001	UG/L	U	1.	UJ	1.	I
	06/19/92	0001	UG/L	U	1.0		NA	I
2,2'-OXYBIS (1-CHLOROPROPANE)	11/07/90	0001	UG/L	U	20.	UJ	20.	I
	11/07/90	0001	UG/L	U	10.	U	10.	I
	05/04/91	0001	UG/L	U	20.	UJ	20.	I
	06/19/92	0001	UG/L	U	2.0	UJ	2.0	I
2,4,5-TRICHLOROPHENOL	11/07/90	0001	UG/L	U	50.	U	50.	I
2,4,6-TRICHLOROPHENOL	11/07/90	0001	UG/L	U	10.	U	10.	I
2,4-DICHLOROPHENOL	11/07/90	0001	UG/L	U	10.	U	10.	I
2,4-DIMETHYLPHENOL	11/07/90	0001	UG/L	U	10.	U	10.	I
2,4-DINITROPHENOL	11/07/90	0001	UG/L	U	50.	U	50.	I
2,4-DINITROTOLUENE	11/07/90	0001	UG/L	U	10.	U	10.	I
2,6-DINITROTOLUENE	11/07/90	0001	UG/L	U	10.	U	10.	I
2-CHLOROETHYLVINYLETHER	11/07/90	0001	UG/L	U	1.3	U	1.3	I
	05/04/91	0001	UG/L	U	1.3	U	1.3	I
	12/15/91	0001	UG/L	U	5.0		NA	I
	06/19/92	0001	UG/L	U	1.3	UJ	1.3	I
2-CHLORONAPHTHALENE	11/07/90	0001	UG/L	U	10.	U	10.	I

PARAMETER VALUE INDICATOR (PVI): U - LESS THAN DETECTION LIMIT

GROUNDWATER QUALITY DATA BY LOCATION
SITE: TXT99 OU1 VALIDATED DATA
LOCATION: 0314
NORTH COORDINATE: 597414.47 FT
EAST COORDINATE: 1495713.64 FT
10/30/90 TO 09/18/92
REPORT DATE: 05/06/93

FORMATION OF COMPLETION: ALLUVIUM (AL)
HYDRAULIC FLOW RELATIONSHIP: UP GRADIENT (U)

PARAMETER NAME	LOG DATE	SAMPLE ID	UNITS OF MEASURE	PVI	LAB VALUE	PVI	VALIDATED VALUE	RUN TYPE
2-CHLOROPHENOL	11/07/90	0001	UG/L	U	10.	U	10.	I
2-CHLOROTOLUENE	12/15/91	0001	UG/L	U	1.0	UJ	1.0	I
	06/19/92	0001	UG/L	U	1.0	U	1.0	I
2-METHYLNAPHTHALENE	11/07/90	0001	UG/L	U	10.	U	10.	I
2-METHYLPHENOL	11/07/90	0001	UG/L	U	10.	U	10.	I
2-NITROANILINE	11/07/90	0001	UG/L	U	50.	U	50.	I
2-NITROPHENOL	11/07/90	0001	UG/L	U	10.	U	10.	I
3,3'-DICHLOROBENZIDINE	11/07/90	0001	UG/L	U	20.	U	20.	I
3-NITROANILINE	11/07/90	0001	UG/L	U	50.	U	50.	I
4,6-DINITRO-O-CRESOL	11/07/90	0001	UG/L	U	50.	U	50.	I
4-BROMOPHENYL-PHENYL ETHER	11/07/90	0001	UG/L	U	10.	U	10.	I
4-CHLORO-3-METHYLPHENOL	11/07/90	0001	UG/L	U	10.	U	10.	I
4-CHLOROANILINE	11/07/90	0001	UG/L	U	10.	U	10.	I
4-CHLOROPHENYL-PHENYLETHER	11/07/90	0001	UG/L	U	10.	U	10.	I
4-METHYLPHENOL	11/07/90	0001	UG/L	U	10.	U	10.	I
4-NITROANILINE	11/07/90	0001	UG/L	U	50.		NA	I
4-NITROPHENOL	11/07/90	0001	UG/L	U	50.	U	50.	I
ACENAPHTHENE	11/07/90	0001	UG/L	U	10.	U	10.	I
ACENAPHTHYLENE	11/07/90	0001	UG/L	U	10.	U	10.	I
ALKALINITY	12/15/91	0001	MG/L		439		NA	I *
	06/19/92	0001	MG/L		352		NA	I *
ANTHRACENE	11/07/90	0001	UG/L	U	10.	U	10.	I
BENZENE	11/07/90	0001	UG/L	U	2.	U	2.	I
	05/04/91	0001	UG/L	U	2.	U	2.	I
	12/15/91	0001	UG/L	U	1.0	U	1.0	I
	06/19/92	0001	UG/L	U	1.0	U	1.0	I
BENZO(A)ANTHRACENE	11/07/90	0001	UG/L	U	10.	U	10.	I
BENZO(A)PYRENE	11/07/90	0001	UG/L	U	10.	U	10.	I
BENZO(B)FLUORANTHENE	11/07/90	0001	UG/L	U	10.	U	10.	I
BENZO(G,H,I)PERYLENE	11/07/90	0001	UG/L	U	10.	U	10.	I
BENZO(K)FLUORANTHENE	11/07/90	0001	UG/L	U	10.	U	10.	I

PARAMETER VALUE INDICATOR (PVI): U - LESS THAN DETECTION LIMIT

GROUNDWATER QUALITY DATA BY LOCATION
SITE: TXT99 OU1 VALIDATED DATA
LOCATION: 0314
NORTH COORDINATE: 597414.47 FT
EAST COORDINATE: 1495713.64 FT
10/30/90 TO 09/18/92
REPORT DATE: 05/06/93

FORMATION OF COMPLETION: ALLUVIUM (AL)
HYDRAULIC FLOW RELATIONSHIP: UP GRADIENT (U)

PARAMETER NAME	LOG DATE	SAMPLE ID	UNITS OF MEASURE	PVI	LAB VALUE	PVI	VALIDATED VALUE	RUN TYPE
BENZOIC ACID	11/07/90	0001	UG/L	U	50.	U	50.	I
BENZYL ALCOHOL	11/07/90	0001	UG/L	U	10.	U	10.	I
BIS(2-CHLOROETHOXY)METHANE	11/07/90	0001	UG/L	U	10.	U	10.	I
BIS(2-CHLOROETHYL)ETHER	11/07/90	0001	UG/L	U	10.	U	10.	I
BIS(2-ETHYLHEXYL)PHTHALATE	11/07/90	0001	UG/L	U	10.	U	10.	I
BROMOBENZENE	11/07/90	0001	UG/L	U	2.	UJ	2.	I
	05/04/91	0001	UG/L	U	2.	UJ	2.	I
	12/15/91	0001	UG/L	U	1.0	UJ	1.0	I
	06/19/92	0001	UG/L	U	2.0		NA	I
BROMOCHLOROMETHANE	11/07/90	0001	% RECOVERY		94.		NA	I *
	05/04/91	0001	% RECOVERY		90.		NA	I *
	12/15/91	0001	% RECOVERY		80.		NA	I *
	06/19/92	0001	% RECOVERY		98.		NA	I *
BROMODICHLOROMETHANE	11/07/90	0001	UG/L	U	1.	U	1.	I
	05/04/91	0001	UG/L	U	1.	U	1.	I
	12/15/91	0001	UG/L	U	1.0	U	1.0	I
	06/19/92	0001	UG/L	U	1.0	U	1.0	I
BROMOFORM	11/07/90	0001	UG/L	U	2.	U	2.	I
	05/04/91	0001	UG/L	U	2.	U	2.	I
	12/15/91	0001	UG/L	U	1.0	U	1.0	I
	06/19/92	0001	UG/L	U	2.0	U	2.0	I
BROMOMETHANE	05/04/91	0001	UG/L	U	1.2	U	1.2	I
	12/15/91	0001	UG/L	U	2.0		NA	I
BUTYL BENZYL PHTHALATE	11/07/90	0001	UG/L	U	10.	U	10.	I
CALCIUM, TOTAL	11/07/90	0001	MG/L		326000.		NA	I *
	05/04/91	0001	UG/L		222000.		NA	I *
	06/19/92	0001	UG/L		209000.	J	209000.	I
CARBON TETRACHLORIDE	11/07/90	0001	UG/L	U	1.2	U	1.2	I
	05/04/91	0001	UG/L	U	1.2	U	1.2	I
	12/15/91	0001	UG/L	U	1.0	U	1.0	I
	06/19/92	0001	UG/L	U	1.0	UJ	1.0	I
CHLORIDE	11/07/90	0001	MG/L		354.		NA	I *
	05/04/91	0001	MG/L		348.		NA	I *
	06/19/92	0001	MG/L		348.		348.	I
CHLOROBENZENE	11/07/90	0001	UG/L	U	2.	U	2.	I
	05/04/91	0001	UG/L	U	2.	U	2.	I
	12/15/91	0001	UG/L	U	1.0	U	1.0	I
	06/19/92	0001	UG/L	U	1.0	UJ	1.0	I
CHLOROETHANE	05/04/91	0001	UG/L	U	5.2	U	5.2	I
	12/15/91	0001	UG/L	U	2.0	UJ	2.0	I
CHLOROFORM	11/07/90	0001	UG/L	U	.5	U	.5	I

PARAMETER VALUE INDICATOR (PVI): U - LESS THAN DETECTION LIMIT

GROUNDWATER QUALITY DATA BY LOCATION
SITE: TXT99 OU1 VALIDATED DATA
LOCATION: 0314
NORTH COORDINATE: 597414.47 FT
EAST COORDINATE: 1495713.64 FT
10/30/90 TO 09/18/92
REPORT DATE: 05/06/93

FORMATION OF COMPLETION: ALLUVIUM (AL)
HYDRAULIC FLOW RELATIONSHIP: UP GRADIENT (U)

PARAMETER NAME	LOG DATE	SAMPLE ID	UNITS OF MEASURE	PVI	LAB VALUE	PVI	VALIDATED VALUE	RUN TYPE
CHLOROFORM	05/04/91	0001	UG/L	U	.5	U	.5	I
	12/15/91	0001	UG/L	U	1.0	U	1.0	I
	06/19/92	0001	UG/L	U	0.50	UJ	0.50	I
CHLOROMETHANE	05/04/91	0001	UG/L	U	.8	UJ	.8	I
	12/15/91	0001	UG/L	U	2.0	UJ	2.0	I
CHLOROTOLUENE	11/07/90	0001	UG/L	U	1.	U	1.	I
	05/04/91	0001	UG/L	U	1.	U	1.	I
CHRYSENE	11/07/90	0001	UG/L	U	10.	U	10.	I
DI-N-BUTYL PHTHALATE	11/07/90	0001	UG/L	U	10.	U	10.	I
DI-N-OCTYL PHTHALATE	11/07/90	0001	UG/L	U	10.	U	10.	I
DIBENZO(A,H)ANTHRACENE	11/07/90	0001	UG/L	U	10.	U	10.	I
DIBENZOFURAN	11/07/90	0001	UG/L	U	10.	U	10.	I
DIBROMOCHLOROMETHANE	11/07/90	0001	UG/L	U	.9	U	.9	I
	05/04/91	0001	UG/L	U	.9	U	.9	I
	12/15/91	0001	UG/L	U	1.0		NA	I
	06/19/92	0001	UG/L	U	0.90	UJ	0.90	I
DIBROMOMETHANE	11/07/90	0001	UG/L	U	2.	UJ	2.	I
	05/04/91	0001	UG/L	U	2.	UJ	2.	I
	12/15/91	0001	UG/L	U	1.0	UJ	1.0	I
	06/19/92	0001	UG/L	B	2.2	UJ	2.2	I
DICHLORODIFLUOROMETHANE	05/04/91	0001	UG/L	U	1.8	U	1.8	I
	12/15/91	0001	UG/L	U	2.0		NA	I
DICHLOROMETHANE-METHYLENE CHLORIDE	11/07/90	0001	UG/L	U	2.	UJ	2.	I
	05/04/91	0001	UG/L	U	5.	UJ	5.	I
	12/15/91	0001	UG/L	U	4.0	U	4.0	I
	06/19/92	0001	UG/L	U	4.0	U	4.0	I
DIETHYL PHTHALATE	11/07/90	0001	UG/L	U	10.	U	10.	I
DIMETHYL PHTHALATE	11/07/90	0001	UG/L	U	10.	U	10.	I
DISSOLVED OXYGEN	12/15/91	0001	MG/L		3.35		NA	I *
	06/19/92	0001	MG/L		2.24		NA	I *
ETHYLBENZENE	11/07/90	0001	UG/L	U	2.	U	2.	I
	05/04/91	0001	UG/L	U	2.	U	2.	I
	12/15/91	0001	UG/L	U	1.0	U	1.0	I
	06/19/92	0001	UG/L	U	1.0	U	1.0	I
FLUORANTHENE	11/07/90	0001	UG/L	U	10.	U	10.	I
FLUORENE	11/07/90	0001	UG/L	U	10.	U	10.	I
FLUROBENZENE	11/07/90	0001	% RECOVERY		96.		NA	I *
	05/04/91	0001	% RECOVERY		99.		NA	I *

PARAMETER VALUE INDICATOR (PVI): U - LESS THAN DETECTION LIMIT

GROUNDWATER QUALITY DATA BY LOCATION
SITE: TXT99 OU1 VALIDATED DATA
LOCATION: 0314
NORTH COORDINATE: 597414.47 FT
EAST COORDINATE: 1495713.64 FT
10/30/90 TO 09/18/92
REPORT DATE: 05/06/93

FORMATION OF COMPLETION: ALLUVIUM (AL)
HYDRAULIC FLOW RELATIONSHIP: UP GRADIENT (U)

PARAMETER NAME	LOG DATE	SAMPLE ID	UNITS OF MEASURE	PVI	LAB VALUE	PVI	VALIDATED VALUE	RUN TYPE
HEXACHLOROBENZENE	11/07/90	0001	UG/L	U	10.	U	10.	I
HEXACHLOROBUTADIENE	11/07/90	0001	UG/L	U	10.	U	10.	I
HEXACHLOROCYCLOPENTADIENE	11/07/90	0001	UG/L	U	10.	UJ	10.	I
HEXACHLOROETHANE	11/07/90	0001	UG/L	U	10.	U	10.	I
INDENO(1,2,3-CD)PYRENE	11/07/90	0001	UG/L	U	10.	U	10.	I
IRON, TOTAL	11/07/90	0001	MG/L		89300.		NA	I *
	05/04/91	0001	UG/L		7900.		NA	I *
	06/19/92	0001	UG/L		25900.		25900.	I
ISOPHORONE	11/07/90	0001	UG/L	U	10.	U	10.	I
MAGNESIUM, TOTAL	11/07/90	0001	MG/L		111000.		NA	I *
	05/04/91	0001	UG/L		74700.		NA	I *
	06/19/92	0001	UG/L		72800.	J	72800.	I
MANGANESE, TOTAL	11/07/90	0001	MG/L		574.		NA	I *
	05/04/91	0001	UG/L		218.		NA	I *
	06/19/92	0001	UG/L		257.		257.	I
N-NITROSO-DI-N-PROPYLAMINE	11/07/90	0001	UG/L	U	10.	U	10.	I
N-NITROSODIPHENYLAMINE	11/07/90	0001	UG/L	U	10.	U	10.	I
NAPHTHALENE	11/07/90	0001	UG/L	U	10.	U	10.	I
NITRATE NITRITE	11/07/90	0001	MG/L	U	.1		NA	I *
	05/04/91	0001	MG/L	U	.1		NA	I *
	06/19/92	0001	MG/L	U	0.10	U	0.10	I
NITROBENZENE	11/07/90	0001	UG/L	U	10.	U	10.	I
O-CHLOROFLUROBENZENE	11/07/90	0001	% RECOVERY		91.		NA	I *
	05/04/91	0001	% RECOVERY		101.		NA	I *
PENTACHLOROPHENOL	11/07/90	0001	UG/L	U	50.	U	50.	I
PH	12/15/91	0001	SU		6.96		NA	I *
	06/19/92	0001	SU		7.22		NA	I *
PHENANTHRENE	11/07/90	0001	UG/L	U	10.	U	10.	I
PHENOL	11/07/90	0001	UG/L	U	10.	U	10.	I
POTASSIUM, TOTAL	11/07/90	0001	UG/L		6090.		NA	I *
	05/04/91	0001	UG/L		4550.		NA	I *
	06/19/92	0001	UG/L	B	4760.		4760.	I
PYRENE	11/07/90	0001	UG/L	U	10.	U	10.	I
REDOX POTENTIAL	12/15/91	0001	MVOLTS		-62.8		NA	I *
	06/19/92	0001	MVOLTS		-136.5		NA	I *

PARAMETER VALUE INDICATOR (PVI): U - LESS THAN DETECTION LIMIT

GROUNDWATER QUALITY DATA BY LOCATION
SITE: TXT99 OU1 VALIDATED DATA
LOCATION: 0314
NORTH COORDINATE: 597414.47 FT
EAST COORDINATE: 1495713.64 FT
10/30/90 TO 09/18/92
REPORT DATE: 05/06/93

FORMATION OF COMPLETION: ALLUVIUM (AL)
HYDRAULIC FLOW RELATIONSHIP: UP GRADIENT (U)

PARAMETER NAME	LOG DATE	SAMPLE ID	UNITS OF MEASURE	PVI	LAB VALUE	PVI	VALIDATED VALUE	RUN TYPE
SODIUM, TOTAL	11/07/90	0001	MG/L		120000.		NA	I *
	05/04/91	0001	UG/L		127000.		NA	I *
	06/19/92	0001	UG/L		131000.	J	131000.	I
SPECIFIC CONDUCTANCE	12/15/91	0001	UMHOS/CM		1330		NA	I *
	06/19/92	0001	UMHOS/CM		1520		NA	I *
SULFATE	11/07/90	0001	MG/L		144.		NA	I *
	05/04/91	0001	MG/L		130.		NA	I *
	06/19/92	0001	MG/L		129.		129.	I
TEMPERATURE	12/15/91	0001	DEG C		13.3		NA	I *
	06/19/92	0001	DEG C		15.0		NA	I *
TETRACHLOROETHENE	11/07/90	0001	UG/L	U	.3	U	.3	I
	05/04/91	0001	UG/L	U	.3	U	.3	I
	12/15/91	0001	UG/L	U	1.0	U	1.0	I
	06/19/92	0001	UG/L	U	0.30	UJ	0.30	I
TOLUENE	11/07/90	0001	UG/L	U	2.	U	2.	I
	05/04/91	0001	UG/L	U	2.	U	2.	I
	12/15/91	0001	UG/L	U	1.0	U	1.0	I
	06/19/92	0001	UG/L	U	2.0	U	2.0	I
TOTAL XYLENES	11/07/90	0001	UG/L	U	1.	U	1.	I
	05/04/91	0001	UG/L	U	1.	U	1.	I
	12/15/91	0001	UG/L	U	2.0		NA	I
	06/19/92	0001	UG/L	U	2.0	U	2.0	I
TRICHLOROETHENE	11/07/90	0001	UG/L	U	1.2	U	1.2	I
	05/04/91	0001	UG/L	U	1.2	U	1.2	I
	12/15/91	0001	UG/L	U	1.0	U	1.0	I
	06/19/92	0001	UG/L	U	1.2	U	1.2	I
TRICHLOROFLUOROMETHANE	11/07/90	0001	UG/L	U	2.	U	2.	I
	05/04/91	0001	UG/L	U	2.	U	2.	I
	12/15/91	0001	UG/L	U	2.0	U	2.0	I
	06/19/92	0001	UG/L	U	2.0	UJ	2.0	I
TRIFLUOROTOLUENE	12/15/91	0001	% RECOVERY		84.		NA	I *
	06/19/92	0001	% RECOVERY		114.		NA	I *
TRITIUM	11/07/90	0001	PCI/L		5020.		NA	I *
	12/15/91	0001	PCI/L		4220.		NA	I *
	06/19/92	0001	PCI/L		4300.		NA	I *
VINYL CHLORIDE	11/07/90	0001	UG/L	U	1.8	U	1.8	I
	05/04/91	0001	UG/L	U	1.8	U	1.8	I
	12/15/91	0001	UG/L	U	2.0	UJ	2.0	I
	06/19/92	0001	UG/L	U	1.8	U	1.8	I

PARAMETER VALUE INDICATOR (PVI): U - LESS THAN DETECTION LIMIT

GROUNDWATER QUALITY DATA BY LOCATION
SITE: TXT99 OU1 VALIDATED DATA
LOCATION: 0315
NORTH COORDINATE: 597341.97 FT
EAST COORDINATE: 1495079.79 FT
10/30/90 TO 09/18/92
REPORT DATE: 05/06/93

FORMATION OF COMPLETION: ALLUVIUM (AL)
HYDRAULIC FLOW RELATIONSHIP: CROSS GRADIENT (C)

PARAMETER NAME	LOG DATE	SAMPLE ID	UNITS OF MEASURE	PVI	LAB VALUE	PVI	VALIDATED VALUE	RUN TYPE
1,1,1,2-TETRACHLOROETHANE	10/31/90	0001	UG/L	U	1.	UJ	1.	I
	01/31/91	0001	UG/L	U	1.	U	1.	I
	05/05/91	0001	UG/L	U	1.	UJ	1.	I
	08/03/91	0001	UG/L	U	1.	UJ	1.	I
	12/17/91	0001	UG/L	U	1.0	UJ	1.0	I
	03/20/92	0001	UG/L	U	1.0	UJ	1.0	I
	06/20/92	0001	UG/L	U	1.0		NA	I
	09/16/92	0001	UG/L	U	1.0	U	1.0	I
1,1,1-TRICHLOROETHANE	10/31/90	0001	UG/L	U	.3	U	.3	I
	01/31/91	0001	UG/L	U	.3	U	.3	I
	05/05/91	0001	UG/L	U	.3	U	.3	I
	08/03/91	0001	UG/L	U	.3	UJ	.3	I
	12/17/91	0001	UG/L	U	1.0	U	1.0	I
	03/20/92	0001	UG/L	U	0.30	U	0.30	I
	06/20/92	0001	UG/L	U	0.30	U	0.30	I
	09/16/92	0001	UG/L	U	0.30	U	0.30	I
1,1,2,2-TETRACHLOROETHANE	10/31/90	0001	UG/L	U	.3	U	.3	I
	01/31/91	0001	UG/L	U	.3	UJ	.3	I
	05/05/91	0001	UG/L	U	.3	U	.3	I
	08/03/91	0001	UG/L	U	.3	U	.3	I
	12/17/91	0001	UG/L	U	1.0	U	1.0	I
	03/20/92	0001	UG/L	U	0.30	UJ	0.30	I
	06/20/92	0001	UG/L	U	0.30		NA	I
	09/16/92	0001	UG/L	U	0.30	U	0.30	I
1,1,2-TRICHLOROETHANE	10/31/90	0001	UG/L	U	.2	U	.2	I
	01/31/91	0001	UG/L	U	.2	U	.2	I
	05/05/91	0001	UG/L	U	.2	U	.2	I
	08/03/91	0001	UG/L	U	.2	U	.2	I
	12/17/91	0001	UG/L	U	1.0	UJ	1.0	I
	03/20/92	0001	UG/L	U	0.20	U	0.20	I
	06/20/92	0001	UG/L	U	0.20		NA	I
	09/16/92	0001	UG/L	U	0.20	U	0.20	I
1,1-DICHLOROETHANE	10/31/90	0001	UG/L	U	.7	U	.7	I
	01/31/91	0001	UG/L	U	.7	U	.7	I
	05/05/91	0001	UG/L	U	.7	U	.7	I
	08/03/91	0001	UG/L	U	.7	UJ	.7	I
	12/17/91	0001	UG/L	U	1.0	U	1.0	I
	03/20/92	0001	UG/L	U	0.70	U	0.70	I
	06/20/92	0001	UG/L	U	0.70		NA	I
	09/16/92	0001	UG/L	U	0.70	UJ	0.70	I
1,1-DICHLOROETHENE	10/31/90	0001	UG/L	U	1.3	U	1.3	I
	01/31/91	0001	UG/L	U	1.3	U	1.3	I
	05/05/91	0001	UG/L	U	1.3	UJ	1.3	I
	08/03/91	0001	UG/L	U	1.3	U	1.3	I
	12/17/91	0001	UG/L	U	1.0	U	1.0	I
	03/20/92	0001	UG/L	U	1.0	U	1.0	I
	06/20/92	0001	UG/L	U	1.0	UJ	1.0	I
	09/16/92	0001	UG/L	U	1.0	UJ	1.0	I
1,2,-CIS-DICHLOROETHENE	03/20/92	0001	UG/L	U	1.0	U	1.0	I
	06/20/92	0001	UG/L	U	1.0		NA	I

PARAMETER VALUE INDICATOR (PVI): U - LESS THAN DETECTION LIMIT

GROUNDWATER QUALITY DATA BY LOCATION
SITE: TXT99 OU1 VALIDATED DATA
LOCATION: 0315
NORTH COORDINATE: 597341.97 FT
EAST COORDINATE: 1495079.79 FT
10/30/90 TO 09/18/92
REPORT DATE: 05/06/93

FORMATION OF COMPLETION: ALLUVIUM (AL)
HYDRAULIC FLOW RELATIONSHIP: CROSS GRADIENT (C)

PARAMETER NAME	LOG DATE	SAMPLE ID	UNITS OF MEASURE	PVI	LAB VALUE	PVI	VALIDATED VALUE	RUN TYPE
1,2,-CIS-DICHLOROETHENE	09/16/92	0001	UG/L	U	1.0	U	1.0	I
1,2,3-TRICHLOROPROPANE	10/31/90	0001	UG/L	U	1.	UJ	1.	I
	01/31/91	0001	UG/L	U	1.0	UJ	1.0	I
	05/05/91	0001	UG/L	U	1.	UJ	1.	I
	08/03/91	0001	UG/L	U	1.	UJ	1.	I
	12/17/91	0001	UG/L	U	1.0	UJ	1.0	I
	03/20/92	0001	UG/L	U	1.0	UJ	1.0	I
	06/20/92	0001	UG/L	U	1.0	U	1.0	I
	09/16/92	0001	UG/L	U	1.0	UJ	1.0	I
1,2,4-TRICHLOROBENZENE	10/31/90	0001	UG/L	U	10.		NA	I *
1,2-DICHLOROBENZENE	10/31/90	0001	UG/L	U	1.5	U	1.5	I
	10/31/90	5001	UG/L	U	10.		NA	I *
	01/31/91	0001	UG/L	U	1.5	U	1.5	I
	05/05/91	0001	UG/L	U	1.5	U	1.5	I
	08/03/91	0001	UG/L	U	1.5	U	1.5	I
	12/17/91	0001	UG/L	U	1.0	U	1.0	I
	03/20/92	0001	UG/L	U	1.5	UJ	1.5	I
	06/20/92	0001	UG/L	U	1.5	UJ	1.5	I
	09/16/92	0001	UG/L	U	1.5	U	1.5	I
1,2-DICHLOROETHANE	10/31/90	0001	UG/L	U	.3	U	.3	I
	01/31/91	0001	UG/L	U	.3	U	.3	I
	05/05/91	0001	UG/L	U	.3	U	.3	I
	08/03/91	0001	UG/L	U	.3	U	.3	I
	12/17/91	0001	UG/L	U	1.0	UJ	1.0	I
	03/20/92	0001	UG/L	U	0.30	U	0.30	I
	06/20/92	0001	UG/L	U	0.30	U	0.30	I
	09/16/92	0001	UG/L	U	0.30	U	0.30	I
1,2-DICHLOROETHENE	01/31/91	0001	UG/L		1.5		1.5	I
	05/05/91	0001	UG/L		1.2	J	1.2	I
	08/03/91	0001	UG/L		1.7	J	1.7	I
1,2-DICHLOROPROPANE	10/31/90	0001	UG/L	U	.4	U	.4	I
	01/31/91	0001	UG/L	U	.4	U	.4	I
	05/05/91	0001	UG/L	U	.4	U	.4	I
	08/03/91	0001	UG/L	U	.4	U	.4	I
	12/17/91	0001	UG/L	U	1.0	U	1.0	I
	03/20/92	0001	UG/L	U	0.40	U	0.40	I
	06/20/92	0001	UG/L	U	0.40		NA	I
	09/16/92	0001	UG/L	U	0.40	U	0.40	I
1,2-TRANS-DICHLOROETHENE	10/31/90	0001	UG/L	U	1.	U	1.	I
	01/31/91	0001	UG/L	U	1.	U	1.	I
	05/05/91	0001	UG/L	U	1.	U	1.	I
	08/03/91	0001	UG/L	U	1.	UJ	1.	I
	12/17/91	0001	UG/L		1.7		1.7	I
	03/20/92	0001	UG/L	U	1.0	U	1.0	I
	06/20/92	0001	UG/L	U	1.0	U	1.0	I
	09/16/92	0001	UG/L	U	1.0	U	1.0	I
1,3-CIS-DICHLOROPROPENE	10/31/90	0001	UG/L	U	3.4	U	3.4	I
	01/31/91	0001	UG/L	U	3.4	UJ	3.4	I

PARAMETER VALUE INDICATOR (PVI): U - LESS THAN DETECTION LIMIT

GROUNDWATER QUALITY DATA BY LOCATION
SITE: TXT99 OU1 VALIDATED DATA
LOCATION: 0315
NORTH COORDINATE: 597341.97 FT
EAST COORDINATE: 1495079.79 FT
10/30/90 TO 09/18/92
REPORT DATE: 05/06/93

FORMATION OF COMPLETION: ALLUVIUM (AL)
HYDRAULIC FLOW RELATIONSHIP: CROSS GRADIENT (C)

PARAMETER NAME	LOG DATE	SAMPLE ID	UNITS OF MEASURE	PVI	LAB VALUE	PVI	VALIDATED VALUE	RUN TYPE
1,3-CIS-DICHLOROPROPENE	05/05/91	0001	UG/L	U	3.4	U	3.4	I
	08/03/91	0001	UG/L	U	3.4	UJ	3.4	I
	12/17/91	0001	UG/L	U	1.0	U	1.0	I
	03/20/92	0001	UG/L	U	3.4	U	3.4	I
	06/20/92	0001	UG/L	U	3.4	U	3.4	I
	09/16/92	0001	UG/L	U	3.4	U	3.4	I
1,3-DICHLOROBENZENE	10/31/90	0001	UG/L	U	3.2	U	3.2	I
	10/31/90	S001	UG/L	U	10.		NA	I *
	01/31/91	0001	UG/L	U	3.2	U	3.2	I
	05/05/91	0001	UG/L	U	3.2	U	3.2	I
	08/03/91	0001	UG/L	U	3.2	U	3.2	I
	12/17/91	0001	UG/L	U	1.0	U	1.0	I
	03/20/92	0001	UG/L	U	3.2	U	3.2	I
	06/20/92	0001	UG/L	U	3.2		NA	I
	09/16/92	0001	UG/L	U	3.2	U	3.2	I
1,3-TRANS-DICHLOROPROPENE	10/31/90	0001	UG/L	U	3.4	U	3.4	I
	01/31/91	0001	UG/L	U	3.4	UJ	3.4	I
	05/05/91	0001	UG/L	U	3.4	U	3.4	I
	08/03/91	0001	UG/L	U	3.4	U	3.4	I
	12/17/91	0001	UG/L	U	1.0	U	1.0	I
	03/20/92	0001	UG/L	U	3.4	UJ	3.4	I
	06/20/92	0001	UG/L	U	3.4	U	3.4	I
	09/16/92	0001	UG/L	U	3.4	U	3.4	I
1,4-DICHLOROBENZENE	10/31/90	0001	UG/L	U	2.4	U	2.4	I
	10/31/90	S001	UG/L	U	10.		NA	I *
	01/31/91	0001	UG/L	U	2.4	U	2.4	I
	05/05/91	0001	UG/L	U	2.4	U	2.4	I
	08/03/91	0001	UG/L	U	2.4	U	2.4	I
	12/17/91	0001	UG/L	U	1.0	U	1.0	I
	03/20/92	0001	UG/L	U	2.4	U	2.4	I
	06/20/92	0001	UG/L	U	2.4	UJ	2.4	I
	09/16/92	0001	UG/L	U	2.4	U	2.4	I
1-CHLOROHEXANE	10/31/90	0001	UG/L	U	1.	UJ	1.	I
	01/31/91	0001	UG/L	U	1.	UJ	1.	I
	05/05/91	0001	UG/L	U	1.	UJ	1.	I
	08/03/91	0001	UG/L	U	1.	UJ	1.	I
	03/20/92	0001	UG/L	U	1.0	UJ	1.0	I
	06/20/92	0001	UG/L	U	1.0		NA	I
	09/16/92	0001	UG/L	U	1.0	UJ	1.0	I
2,2'-OXYBIS (1-CHLOROPROPANE)	10/31/90	0001	UG/L	U	20.	UJ	20.	I
	10/31/90	0001	UG/L	U	10.		NA	I *
	01/31/91	0001	UG/L	U	20.	UJ	20.	I
	05/05/91	0001	UG/L	U	20.	UJ	20.	I
	08/03/91	0001	UG/L	U	20.	UJ	20.	I
	03/20/92	0001	UG/L	U	2.0	UJ	2.0	I
	06/20/92	0001	UG/L	U	2.0		NA	I
	09/16/92	0001	UG/L	U	2.0	UJ	2.0	I
2,4,5-TRICHLOROPHENOL	10/31/90	0001	UG/L	U	50.		NA	I *
2,4,6-TRICHLOROPHENOL	10/31/90	0001	UG/L	U	10.		NA	I *

PARAMETER VALUE INDICATOR (PVI): U - LESS THAN DETECTION LIMIT

GROUNDWATER QUALITY DATA BY LOCATION
SITE: TXT99 OU1 VALIDATED DATA
LOCATION: 0315
NORTH COORDINATE: 597341.97 FT
EAST COORDINATE: 1495079.79 FT
10/30/90 TO 09/18/92
REPORT DATE: 05/06/93

FORMATION OF COMPLETION: ALLUVIUM (AL)
HYDRAULIC FLOW RELATIONSHIP: CROSS GRADIENT (C)

PARAMETER NAME	LOG DATE	SAMPLE ID	UNITS OF MEASURE	PVI	LAB VALUE	PVI	VALIDATED VALUE	RUN TYPE
2,4-DICHLOROPHENOL	10/31/90	0001	UG/L	U	10.		NA	I *
2,4-DIMETHYLPHENOL	10/31/90	0001	UG/L	U	10.		NA	I *
2,4-DINITROPHENOL	10/31/90	0001	UG/L	U	50.		NA	I *
2,4-DINITROTOLUENE	10/31/90	0001	UG/L	U	10.		NA	I *
2,6-DINITROTOLUENE	10/31/90	0001	UG/L	U	10.		NA	I *
2-CHLOROETHYLVINYLETHER	10/31/90	0001	UG/L	U	1.3	U	1.3	I
	01/31/91	0001	UG/L	U	1.3	U	1.3	I
	05/05/91	0001	UG/L	U	1.3	U	1.3	I
	08/03/91	0001	UG/L	U	1.3	U	1.3	I
	12/17/91	0001	UG/L	U	5.0		NA	I
	03/20/92	0001	UG/L	U	1.3	UJ	1.3	I
	06/20/92	0001	UG/L	U	1.3		NA	I
	09/16/92	0001	UG/L	U	1.3	U	1.3	I
2-CHLORONAPHTHALENE	10/31/90	0001	UG/L	U	10.		NA	I *
2-CHLOROPHENOL	10/31/90	0001	UG/L	U	10.		NA	I *
2-CHLOROTOLUENE	12/17/91	0001	UG/L	U	1.0	UJ	1.0	I
	03/20/92	0001	UG/L	U	1.0	UJ	1.0	I
	06/20/92	0001	UG/L	U	1.0		NA	I
	09/16/92	0001	UG/L	U	1.0	U	1.0	I
2-METHYLNAPHTHALENE	10/31/90	0001	UG/L	U	10.		NA	I *
2-METHYLPHENOL	10/31/90	0001	UG/L	U	10.		NA	I *
2-NITROANILINE	10/31/90	0001	UG/L	U	50.		NA	I *
2-NITROPHENOL	10/31/90	0001	UG/L	U	10.		NA	I *
3,3'-DICHLOROBENZIDINE	10/31/90	0001	UG/L	U	20.		NA	I *
3-NITROANILINE	10/31/90	0001	UG/L	U	50.		NA	I *
4,6-DINITRO-O-CRESOL	10/31/90	0001	UG/L	U	50.		NA	I *
4-BROMOPHENYL-PHENYL ETHER	10/31/90	0001	UG/L	U	10.		NA	I *
4-CHLORO-3-METHYLPHENOL	10/31/90	0001	UG/L	U	10.		NA	I *
4-CHLOROANILINE	10/31/90	0001	UG/L	U	10.		NA	I *
4-CHLOROPHENYL-PHENYLETHER	10/31/90	0001	UG/L	U	10.		NA	I *
4-METHYLPHENOL	10/31/90	0001	UG/L	U	10.		NA	I *
4-NITROANILINE	10/31/90	0001	UG/L	U	50.		NA	I *
4-NITROPHENOL	10/31/90	0001	UG/L	U	50.		NA	I *
ACENAPHTHENE	10/31/90	0001	UG/L	U	10.		NA	I *

PARAMETER VALUE INDICATOR (PVI): U - LESS THAN DETECTION LIMIT

GROUNDWATER QUALITY DATA BY LOCATION
SITE: TXT99 OU1 VALIDATED DATA
LOCATION: 0315
NORTH COORDINATE: 597341.97 FT
EAST COORDINATE: 1495079.79 FT
10/30/90 TO 09/18/92
REPORT DATE: 05/06/93

FORMATION OF COMPLETION: ALLUVIUM (AL)
HYDRAULIC FLOW RELATIONSHIP: CROSS GRADIENT (C)

PARAMETER NAME	LOG DATE	SAMPLE ID	UNITS OF MEASURE	PVI	LAB VALUE	PVI	VALIDATED VALUE	RUN TYPE
ACENAPHTHYLENE	10/31/90	0001	UG/L	U	10.		NA	I *
ALKALINITY	12/17/91	0001	MG/L		388		NA	I *
	03/20/92	0001	MG/L		360		NA	I *
	06/20/92	0001	MG/L		396.5		NA	I *
	09/16/92	0001	MG/L		301		NA	I *
ANTHRACENE	10/31/90	0001	UG/L	U	10.		NA	I *
BENZENE	10/31/90	0001	UG/L	U	2.	U	2.	I
	01/31/91	0001	UG/L	U	2.	U	2.	I
	05/05/91	0001	UG/L	U	2.	U	2.	I
	08/03/91	0001	UG/L	U	2.	U	2.	I
	12/17/91	0001	UG/L	U	1.0	U	1.0	I
	03/20/92	0001	UG/L	U	1.0	UJ	1.0	I
	06/20/92	0001	UG/L	U	1.0	UJ	1.0	I
	09/16/92	0001	UG/L	U	1.0	UJ	1.0	I
BENZO(A)ANTHRACENE	10/31/90	0001	UG/L	U	10.		NA	I *
BENZO(A)PYRENE	10/31/90	0001	UG/L	U	10.		NA	I *
BENZO(B)FLUORANTHENE	10/31/90	0001	UG/L	U	10.		NA	I *
BENZO(G,H,I)PERYLENE	10/31/90	0001	UG/L	U	10.		NA	I *
BENZO(K)FLUORANTHENE	10/31/90	0001	UG/L	U	10.		NA	I *
BENZOIC ACID	10/31/90	0001	UG/L	U	50.		NA	I *
BENZYL ALCOHOL	10/31/90	0001	UG/L	U	10.		NA	I *
BIS(2-CHLOROETHOXY)METHANE	10/31/90	0001	UG/L	U	10.		NA	I *
BIS(2-CHLOROETHYL)ETHER	10/31/90	0001	UG/L	U	10.		NA	I *
BIS(2-ETHYLHEXYL)PHTHALATE	10/31/90	0001	UG/L	U	10.		NA	I *
BROMOBENZENE	10/31/90	0001	UG/L	U	2.	UJ	2.	I
	01/31/91	0001	UG/L	U	2.	UJ	2.	I
	05/05/91	0001	UG/L	U	2.	UJ	2.	I
	08/03/91	0001	UG/L	U	2.	UJ	2.	I
	12/17/91	0001	UG/L	U	1.0	UJ	1.0	I
	03/20/92	0001	UG/L	U	2.0	UJ	2.0	I
	06/20/92	0001	UG/L	U	2.0		NA	I
	09/16/92	0001	UG/L	U	2.0	U	2.0	I
BROMOCHLOROMETHANE	01/31/91	0001	% RECOVERY		100.		NA	I *
	05/05/91	0001	% RECOVERY		91.		NA	I *
	08/03/91	0001	% RECOVERY		97.		NA	I *
	12/17/91	0001	% RECOVERY		90.		NA	I *
	03/20/92	0001	% RECOVERY		97.		NA	I *
	06/20/92	0001	% RECOVERY		98.		NA	I *
	09/16/92	0001	% RECOVERY		88.		NA	I *
BROMODICHLOROMETHANE	10/31/90	0001	UG/L	U	1.	U	1.	I

PARAMETER VALUE INDICATOR (PVI): U - LESS THAN DETECTION LIMIT

GROUNDWATER QUALITY DATA BY LOCATION
SITE: TXT99 OU1 VALIDATED DATA
LOCATION: 0315
NORTH COORDINATE: 597341.97 FT
EAST COORDINATE: 1495079.79 FT
10/30/90 TO 09/18/92
REPORT DATE: 05/06/93

FORMATION OF COMPLETION: ALLUVIUM (AL)
HYDRAULIC FLOW RELATIONSHIP: CROSS GRADIENT (C)

PARAMETER NAME	LOG DATE	SAMPLE ID	UNITS OF MEASURE	PVI	LAB VALUE	PVI	VALIDATED VALUE	RUN TYPE
BROMODICHLOROMETHANE	01/31/91	0001	UG/L	U	1.	U	1.	I
	05/05/91	0001	UG/L	U	1.	U	1.	I
	08/03/91	0001	UG/L	U	1.	U	1.	I
	12/17/91	0001	UG/L	U	1.0	U	1.0	I
	03/20/92	0001	UG/L	U	1.0	U	1.0	I
	06/20/92	0001	UG/L	U	1.0	U	1.0	I
	09/16/92	0001	UG/L	U	1.0	U	1.0	I
BROMOFORM	10/31/90	0001	UG/L	U	2.	U	2.	I
	01/31/91	0001	UG/L	U	2.	U	2.	I
	05/05/91	0001	UG/L	U	2.	U	2.	I
	08/03/91	0001	UG/L	U	2.	UJ	2.	I
	12/17/91	0001	UG/L	U	1.0	U	1.0	I
	03/20/92	0001	UG/L	U	2.0	U	2.0	I
	06/20/92	0001	UG/L	U	2.0	U	2.0	I
	09/16/92	0001	UG/L	U	2.0	U	2.0	I
BROMOMETHANE	05/05/91	0001	UG/L	U	1.2	U	1.2	I
	08/03/91	0001	UG/L	U	1.2	U	1.2	I
	12/17/91	0001	UG/L	U	2.0		NA	I
BUTYL BENZYL PHTHALATE	10/31/90	0001	UG/L	U	10.		NA	I *
CALCIUM, TOTAL	10/31/90	0001	UG/L		161000.		NA	I *
	01/31/91	0001	UG/L		173000.		NA	I *
	05/05/91	0001	UG/L		156000.		NA	I *
	08/03/91	0001	MG/L		156.		NA	I *
	06/20/92	0001	UG/L		171000.		171000.	I
	09/16/92	0001	UG/L		152000.		152000.	I
CARBON TETRACHLORIDE	10/31/90	0001	UG/L		4.6	J	4.6	I
	01/31/91	0001	UG/L		2.7	J	2.7	I
	05/05/91	0001	UG/L		3.6	J	3.6	I
	08/03/91	0001	UG/L		6.1	J	6.1	I
	12/17/91	0001	UG/L		5.5	J	5.5	I
	03/20/92	0001	UG/L		4.4	J	4.4	I
	06/20/92	0001	UG/L		4.7	J	4.7	I
	09/16/92	0001	UG/L		4.0		4.0	I
CHLORIDE	10/31/90	0001	MG/L		239.		NA	I *
	01/31/91	0001	MG/L		337.		NA	I *
	05/05/91	0001	MG/L		311.		NA	I *
	08/03/91	0001	MG/L		248.		NA	I *
	03/20/92	0001	MG/L		212.		212.	I
	06/20/92	0001	MG/L		185.		185.	I
	09/16/92	0001	MG/L		300.		300.	I
CHLOROBENZENE	10/31/90	0001	UG/L	U	2.	U	2.	I
	01/31/91	0001	UG/L	U	2.	U	2.	I
	05/05/91	0001	UG/L	U	2.	U	2.	I
	08/03/91	0001	UG/L	U	2.	U	2.	I
	12/17/91	0001	UG/L	U	1.0	U	1.0	I
	03/20/92	0001	UG/L	U	1.0	U	1.0	I
	06/20/92	0001	UG/L	U	1.0		NA	I
	09/16/92	0001	UG/L	U	1.0	U	1.0	I
CHLOROETHANE	05/05/91	0001	UG/L	U	5.2	U	5.2	I

PARAMETER VALUE INDICATOR (PVI): U - LESS THAN DETECTION LIMIT

GROUNDWATER QUALITY DATA BY LOCATION
SITE: TXT99 OU1 VALIDATED DATA
LOCATION: 0315
NORTH COORDINATE: 597341.97 FT
EAST COORDINATE: 1495079.79 FT
10/30/90 TO 09/18/92
REPORT DATE: 05/06/93

FORMATION OF COMPLETION: ALLUVIUM (AL)
HYDRAULIC FLOW RELATIONSHIP: CROSS GRADIENT (C)

PARAMETER NAME	LOG DATE	SAMPLE ID	UNITS OF MEASURE	PVI	LAB VALUE	PVI	VALIDATED VALUE	RUN TYPE
CHLOROETHANE	08/03/91	0001	UG/L	U	5.2	UJ	5.2	I
	12/17/91	0001	UG/L	U	2.0	UJ	2.0	I
CHLOROFORM	10/31/90	0001	UG/L		.9	UJ	.9	I
	01/31/91	0001	UG/L		.9	UJ	.9	I
	05/05/91	0001	UG/L	U	.5	U	.5	I
	08/03/91	0001	UG/L		1.4	J	1.4	I
	12/17/91	0001	UG/L	U	1.0	U	1.0	I
	03/20/92	0001	UG/L		0.59	UJ	0.59	I
	06/20/92	0001	UG/L	J	0.46	J	0.46	I
	09/16/92	0001	UG/L	U	0.50	U	0.50	I
CHLOROMETHANE	05/05/91	0001	UG/L	U	.8	UJ	.8	I
	08/03/91	0001	UG/L	U	.8	UJ	.8	I
	12/17/91	0001	UG/L	U	2.0	UJ	2.0	I
CHLOROTOLUENE	10/31/90	0001	UG/L	U	1.	U	1.	I
	01/31/91	0001	UG/L	U	1.	U	1.	I
	05/05/91	0001	UG/L	U	1.	U	1.	I
	08/03/91	0001	UG/L	U	1.	U	1.	I
CHRYSENE	10/31/90	0001	UG/L	U	10.		NA	I *
DI-N-BUTYL PHTHALATE	10/31/90	0001	UG/L	U	10.		NA	I *
DI-N-OCTYL PHTHALATE	10/31/90	0001	UG/L	U	10.		NA	I *
DIBENZO(A,H)ANTHRACENE	10/31/90	0001	UG/L	U	10.		NA	I *
DIBENZOFURAN	10/31/90	0001	UG/L	U	10.		NA	I *
DIBROMOCHLOROMETHANE	10/31/90	0001	UG/L	U	.9	U	.9	I
	01/31/91	0001	UG/L	U	.9	U	.9	I
	05/05/91	0001	UG/L	U	.9	U	.9	I
	08/03/91	0001	UG/L	U	.9	U	.9	I
	12/17/91	0001	UG/L	U	1.0		NA	I
	03/20/92	0001	UG/L	U	0.90	U	0.90	I
	06/20/92	0001	UG/L	U	0.90	UJ	0.90	I
	09/16/92	0001	UG/L	U	0.90	U	0.90	I
DIBROMOMETHANE	10/31/90	0001	UG/L	U	2.	UJ	2.	I
	01/31/91	0001	UG/L	U	2.	UJ	2.	I
	05/05/91	0001	UG/L	U	2.	UJ	2.	I
	08/03/91	0001	UG/L	U	2.	UJ	2.	I
	12/17/91	0001	UG/L	U	1.0	UJ	1.0	I
	03/20/92	0001	UG/L	U	2.0	UJ	2.0	I
	06/20/92	0001	UG/L	B	3.1	UJ	3.1	I
	09/16/92	0001	UG/L	U	2.0	U	2.0	I
DICHLORODIFLUOROMETHANE	05/05/91	0001	UG/L	U	1.8	U	1.8	I
	08/03/91	0001	UG/L	U	1.8	U	1.8	I
	12/17/91	0001	UG/L	U	2.0		NA	I
DICHLOROMETHANE-METHYLENE CHLORIDE	10/31/90	0001	UG/L	U	2.	UJ	2.	I
	01/31/91	0001	UG/L		10.	UJ	10.	I
	05/05/91	0001	UG/L	U	5.	UJ	5.	I

PARAMETER VALUE INDICATOR (PVI): U - LESS THAN DETECTION LIMIT

GROUNDWATER QUALITY DATA BY LOCATION
SITE: TXT99 OU1 VALIDATED DATA
LOCATION: 0315
NORTH COORDINATE: 597341.97 FT
EAST COORDINATE: 1495079.79 FT
10/30/90 TO 09/18/92
REPORT DATE: 05/06/93

FORMATION OF COMPLETION: ALLUVIUM (AL)
HYDRAULIC FLOW RELATIONSHIP: CROSS GRADIENT (C)

PARAMETER NAME	LOG DATE	SAMPLE ID	UNITS OF MEASURE	PVI	LAB VALUE	PVI	VALIDATED VALUE	RUN TYPE
DICHLOROMETHANE-METHYLENE CHLORIDE	08/03/91	0001	UG/L	U	5.	UJ	5.	I
	12/17/91	0001	UG/L	U	4.0	U	4.0	I
	03/20/92	0001	UG/L	U	4.0	U	4.0	I
	06/20/92	0001	UG/L	U	4.0		NA	I
	09/16/92	0001	UG/L	U	4.0	UJ	4.0	I
DIETHYL PHTHALATE	10/31/90	0001	UG/L	U	10.		NA	I *
DIMETHYL PHTHALATE	10/31/90	0001	UG/L	U	10.		NA	I *
DISSOLVED OXYGEN	12/17/91	0001	MG/L		3.43		NA	I *
	03/20/92	0001	MG/L		1.55		NA	I *
	06/20/92	0001	MG/L		2.99		NA	I *
	09/16/92	0001	MG/L		3.54		NA	I *
ETHYLBENZENE	10/31/90	0001	UG/L	U	2.	U	2.	I
	01/31/91	0001	UG/L	U	2.	U	2.	I
	05/05/91	0001	UG/L	U	2.	U	2.	I
	08/03/91	0001	UG/L	U	2.	U	2.	I
	12/17/91	0001	UG/L	U	1.0	U	1.0	I
	03/20/92	0001	UG/L	U	1.0	UJ	1.0	I
	06/20/92	0001	UG/L	U	1.0	UJ	1.0	I
	09/16/92	0001	UG/L	U	1.0	UJ	1.0	I
FLUORANTHENE	10/31/90	0001	UG/L	U	10.		NA	I *
FLUORENE	10/31/90	0001	UG/L	U	10.		NA	I *
FLUROBENZENE	01/31/91	0001	% RECOVERY		97.		NA	I *
	05/05/91	0001	% RECOVERY		95.		NA	I *
	08/03/91	0001	% RECOVERY		99.		NA	I *
HEXACHLOROBENZENE	10/31/90	0001	UG/L	U	10.		NA	I *
HEXACHLOROBUTADIENE	10/31/90	0001	UG/L	U	10.		NA	I *
HEXACHLOROCYCLOPENTADIENE	10/31/90	0001	UG/L	U	10.		NA	I *
HEXACHLOROETHANE	10/31/90	0001	UG/L	U	10.		NA	I *
INDENO(1,2,3-CD)PYRENE	10/31/90	0001	UG/L	U	10.		NA	I *
IRON, TOTAL	10/31/90	0001	UG/L		344.		NA	I *
	01/31/91	0001	UG/L		483.		NA	I *
	05/05/91	0001	UG/L		385.		NA	I *
	08/03/91	0001	MG/L		2.7		NA	I *
	06/20/92	0001	UG/L		3150.		3150.	I
	09/16/92	0001	UG/L		3840.		3840.	I
ISOPHORONE	10/31/90	0001	UG/L	U	10.		NA	I *
MAGNESIUM, TOTAL	10/31/90	0001	UG/L		55700.		NA	I *
	01/31/91	0001	UG/L		58400.		NA	I *
	05/05/91	0001	UG/L		55600.		NA	I *
	08/03/91	0001	MG/L		53.9		NA	I *
	06/20/92	0001	UG/L		52800.		52800.	I

PARAMETER VALUE INDICATOR (PVI): U - LESS THAN DETECTION LIMIT

GROUNDWATER QUALITY DATA BY LOCATION
SITE: TXT99 OU1 VALIDATED DATA
LOCATION: 0315
NORTH COORDINATE: 597341.97 FT
EAST COORDINATE: 1495079.79 FT
10/30/90 TO 09/18/92
REPORT DATE: 05/06/93

FORMATION OF COMPLETION: ALLUVIUM (AL)
HYDRAULIC FLOW RELATIONSHIP: CROSS GRADIENT (C)

PARAMETER NAME	LOG DATE	SAMPLE ID	UNITS OF MEASURE	PVI	LAB VALUE	PVI	VALIDATED VALUE	RUN TYPE
MAGNESIUM, TOTAL	09/16/92	0001	UG/L		51800.		51800.	I
MANGANESE, TOTAL	10/31/90	0001	UG/L		22.		NA	I *
	01/31/91	0001	UG/L		30.4		NA	I *
	05/05/91	0001	UG/L		11.1		NA	I *
	08/03/91	0001	MG/L		.0982		NA	I *
	06/20/92	0001	UG/L		55.8		55.8	I
	09/16/92	0001	UG/L		99.3		99.3	I
N-NITROSO-DI-N-PROPYLAMINE	10/31/90	0001	UG/L	U	10.		NA	I *
N-NITROSODIPHENYLAMINE	10/31/90	0001	UG/L	U	10.		NA	I *
NAPHTHALENE	10/31/90	0001	UG/L	U	10.		NA	I *
NITRATE NITRITE	10/31/90	0001	MG/L		5.1		NA	I *
	01/31/91	0001	MG/L		3.36		NA	I *
	05/05/91	0001	MG/L		1.51		NA	I *
	08/03/91	0001	MG/L		4.51		NA	I *
	03/20/92	0001	MG/L		2.0		2.0	I
	06/20/92	0001	MG/L		3.1		3.1	I
	09/16/92	0001	MG/L		0.93		0.93	I
NITROBENZENE	10/31/90	0001	UG/L	U	10.		NA	I *
O-CHLOROFLUROBENZENE	01/31/91	0001	% RECOVERY		105.		NA	I *
	05/05/91	0001	% RECOVERY		94.		NA	I *
	08/03/91	0001	% RECOVERY		82.		NA	I *
PENTACHLOROPHENOL	10/31/90	0001	UG/L	U	50.		NA	I *
PH	12/17/91	0001	SU		6.87		NA	I *
	03/20/92	0001	SU		6.74		NA	I *
	06/20/92	0001	SU		6.81		NA	I *
	09/16/92	0001	SU		6.95		NA	I *
PHENANTHRENE	10/31/90	0001	UG/L	U	10.		NA	I *
PHENOL	10/31/90	0001	UG/L	U	10.		NA	I *
POTASSIUM, TOTAL	10/31/90	0001	UG/L		3030.		NA	I *
	01/31/91	0001	UG/L		3870.		NA	I *
	05/05/91	0001	UG/L		3310.		NA	I *
	08/03/91	0001	MG/L		3.73		NA	I *
	06/20/92	0001	UG/L	B	2090.		2090.	I
	09/16/92	0001	UG/L		3350.	UJ	3350.00	I
PYRENE	10/31/90	0001	UG/L	U	10.		NA	I *
REDOX POTENTIAL	12/17/91	0001	MVOLTS		4.5		NA	I *
	03/20/92	0001	MVOLTS		-122.3		NA	I *
	06/20/92	0001	MVOLTS		-62.9		NA	I *
	09/16/92	0001	MVOLTS		51.4		NA	I *
SODIUM, TOTAL	10/31/90	0001	UG/L		97700.		NA	I *
	01/31/91	0001	UG/L		120000.		NA	I *

PARAMETER VALUE INDICATOR (PVI): U - LESS THAN DETECTION LIMIT

GROUNDWATER QUALITY DATA BY LOCATION
SITE: TXT99 OU1 VALIDATED DATA
LOCATION: 0315
NORTH COORDINATE: 597341.97 FT
EAST COORDINATE: 1495079.79 FT
10/30/90 TO 09/18/92
REPORT DATE: 05/06/93

FORMATION OF COMPLETION: ALLUVIUM (AL)
HYDRAULIC FLOW RELATIONSHIP: CROSS GRADIENT (C)

PARAMETER NAME	LOG DATE	SAMPLE ID	UNITS OF MEASURE	PVI	LAB VALUE	PVI	VALIDATED VALUE	RUN TYPE
SODIUM, TOTAL	05/05/91	0001	UG/L		120000.		NA	I *
	08/03/91	0001	MG/L		102.		NA	I *
	06/20/92	0001	UG/L		108000.		108000.	I
	09/16/92	0001	UG/L		114000.		114000.	I
SPECIFIC CONDUCTANCE	12/17/91	0001	UMHOS/CM		1260		NA	I *
	03/20/92	0001	UMHOS/CM		1210		NA	I *
	06/20/92	0001	UMHOS/CM		1190		NA	I *
	09/16/92	0001	UMHOS/CM		1350		NA	I *
SULFATE	10/31/90	0001	MG/L		160.		NA	I *
	01/31/91	0001	MG/L		118.		NA	I *
	05/05/91	0001	MG/L		98.2		NA	I *
	08/03/91	0001	MG/L		98.3		NA	I *
	03/20/92	0001	MG/L		136.		136.	I
	06/20/92	0001	MG/L		140.		140.	I
	09/16/92	0001	MG/L		115.		115.	I
TEMPERATURE	12/17/91	0001	DEG C		14.0		NA	I *
	03/20/92	0001	DEG C		13.7		NA	I *
	06/20/92	0001	DEG C		14.9		NA	I *
	09/16/92	0001	DEG C		14.5		NA	I *
TETRACHLOROETHENE	10/31/90	0001	UG/L	U	.3	U	.3	I
	01/31/91	0001	UG/L		.4		.4	I
	05/05/91	0001	UG/L	U	.3	U	.3	I
	08/03/91	0001	UG/L	U	.3	U	.3	I
	12/17/91	0001	UG/L	U	1.0	U	1.0	I
	03/20/92	0001	UG/L		0.30		0.30	I
	06/20/92	0001	UG/L		0.33	J	0.33	I
	09/16/92	0001	UG/L	U	0.30	U	0.30	I
TOLUENE	10/31/90	0001	UG/L	U	2.	U	2.	I
	01/31/91	0001	UG/L	U	2.	U	2.	I
	05/05/91	0001	UG/L	U	2.	U	2.	I
	08/03/91	0001	UG/L	U	2.	U	2.	I
	12/17/91	0001	UG/L	U	1.0	U	1.0	I
	03/20/92	0001	UG/L	U	2.0	UJ	2.0	I
	06/20/92	0001	UG/L	U	2.0	UJ	2.0	I
	09/16/92	0001	UG/L	U	2.0	UJ	2.0	I
TOTAL XYLENES	10/31/90	0001	UG/L	U	1.	U	1.	I
	01/31/91	0001	UG/L	U	1.	U	1.	I
	05/05/91	0001	UG/L	U	1.	U	1.	I
	08/03/91	0001	UG/L		2.9	J	2.9	I
	12/17/91	0001	UG/L	U	2.0		NA	I
	03/20/92	0001	UG/L	U	2.0	UJ	2.0	I
	06/20/92	0001	UG/L	U	2.0	UJ	2.0	I
	09/16/92	0001	UG/L	U	2.0	UJ	2.0	I
TRICHLOROETHENE	10/31/90	0001	UG/L		3.9	J	3.9	I
	01/31/91	0001	UG/L		3.6		3.6	I
	05/05/91	0001	UG/L		5.	J	5.	I
	08/03/91	0001	UG/L		5.7	J	5.7	I
	12/17/91	0001	UG/L		7.2		7.2	I
	03/20/92	0001	UG/L		5.3		5.3	I

PARAMETER VALUE INDICATOR (PVI): U - LESS THAN DETECTION LIMIT

GROUNDWATER QUALITY DATA BY LOCATION
SITE: TXT99 OU1 VALIDATED DATA
LOCATION: 0315
NORTH COORDINATE: 597341.97 FT
EAST COORDINATE: 1495079.79 FT
10/30/90 TO 09/18/92
REPORT DATE: 05/06/93

FORMATION OF COMPLETION: ALLUVIUM (AL)
HYDRAULIC FLOW RELATIONSHIP: CROSS GRADIENT (C)

PARAMETER NAME	LOG DATE	SAMPLE ID	UNITS OF MEASURE	PVI	LAB VALUE	PVI	VALIDATED VALUE	RUN TYPE
TRICHLOROETHENE	06/20/92	0001	UG/L		5.3	J	5.3	I
	09/16/92	0001	UG/L		6.8	UJ	6.8	I
TRICHLOROFLUOROMETHANE	10/31/90	0001	UG/L	U	2.	U	2.	I
	01/31/91	0001	UG/L	U	2.	U	2.	I
	05/05/91	0001	UG/L	U	2.	U	2.	I
	08/03/91	0001	UG/L	U	2.	U	2.	I
	12/17/91	0001	UG/L	U	2.0	U	2.0	I
	03/20/92	0001	UG/L	U	2.0	U	2.0	I
	06/20/92	0001	UG/L	U	2.0		NA	I
	09/16/92	0001	UG/L	U	2.0	U	2.0	I
TRIFLUOROTOLUENE	12/17/91	0001	% RECOVERY		91.		NA	I *
	03/20/92	0001	% RECOVERY		81.		NA	I *
	06/20/92	0001	% RECOVERY		138.		NA	I *
	09/16/92	0001	% RECOVERY		60.		NA	I *
TRITIUM	10/31/90	0001	PCI/L		8430.		NA	I *
	01/31/91	0001	PCI/ML		6.7		NA	I *
	08/03/91	0001	PCI/L		4840.		NA	I *
	12/17/91	0001	PCI/L		4540.		NA	I *
	03/20/92	0001	PCI/L		4500.		NA	I *
	06/20/92	0001	PCI/L		5400.		NA	I *
	09/16/92	0001	PCI/L		6220.		NA	I *
VINYL CHLORIDE	10/31/90	0001	UG/L	U	1.8	U	1.8	I
	01/31/91	0001	UG/L	U	1.8	UJ	1.8	I
	05/05/91	0001	UG/L	U	1.8	U	1.8	I
	08/03/91	0001	UG/L	U	1.8	U	1.8	I
	12/17/91	0001	UG/L	U	2.0	UJ	2.0	I
	03/20/92	0001	UG/L	U	1.8	UJ	1.8	I
	06/20/92	0001	UG/L	U	1.8	UJ	1.8	I
	09/16/92	0001	UG/L	U	1.8	UJ	1.8	I

PARAMETER VALUE INDICATOR (PVI): U - LESS THAN DETECTION LIMIT

GROUNDWATER QUALITY DATA BY LOCATION
SITE: TXT99 OU1 VALIDATED DATA
LOCATION: 0317
NORTH COORDINATE: 596206.65 FT
EAST COORDINATE: 1495023.69 FT
10/30/90 TO 09/18/92
REPORT DATE: 05/06/93

FORMATION OF COMPLETION: ALLUVIUM (AL)
HYDRAULIC FLOW RELATIONSHIP: DOWN GRADIENT (D)

PARAMETER NAME	LOG DATE	SAMPLE ID	UNITS OF MEASURE	PVI	LAB VALUE	PVI	VALIDATED VALUE	RUN TYPE
1,1,1,2-TETRACHLOROETHANE	11/06/90	0001	UG/L	U	1.	UJ	1.	I
	05/08/91	0001	UG/L	U	.3	UJ	.3	I
	12/16/91	0001	UG/L	U	1.0	UJ	1.0	I
	12/16/91	1001	UG/L	U	1.0	UJ	1.0	I
	06/20/92	0001	UG/L	U	1.0		NA	I
1,1,1-TRICHLOROETHANE	11/06/90	0001	UG/L	U	.3	U	.3	I
	05/08/91	0001	UG/L	U	.3	U	.3	I
	12/16/91	0001	UG/L	U	1.0	UJ	1.0	I
	12/16/91	1001	UG/L	U	1.0	UJ	1.0	I
	06/20/92	0001	UG/L	U	0.30	U	0.30	I
1,1,2,2-TETRACHLOROETHANE	11/06/90	0001	UG/L	U	.3	U	.3	I
	05/08/91	0001	UG/L	U	.3	UJ	.3	I
	12/16/91	0001	UG/L	U	1.0	UJ	1.0	I
	12/16/91	1001	UG/L	U	1.0	UJ	1.0	I
	06/20/92	0001	UG/L	U	0.30		NA	I
1,1,2-TRICHLOROETHANE	11/06/90	0001	UG/L	U	.2	U	.2	I
	05/08/91	0001	UG/L	U	.2	U	.2	I
	12/16/91	0001	UG/L	U	1.0	UJ	1.0	I
	12/16/91	1001	UG/L	U	1.0	UJ	1.0	I
	06/20/92	0001	UG/L	U	0.20		NA	I
1,1-DICHLOROETHANE	11/06/90	0001	UG/L	U	.7	U	.7	I
	05/08/91	0001	UG/L	U	.7	U	.7	I
	12/16/91	0001	UG/L	U	1.0	UJ	1.0	I
	12/16/91	1001	UG/L	U	1.0	UJ	1.0	I
	06/20/92	0001	UG/L	U	0.70	U	0.70	I
1,1-DICHLOROETHENE	11/06/90	0001	UG/L	U	1.3	U	1.3	I
	05/08/91	0001	UG/L	U	1.3	U	1.3	I
	12/16/91	0001	UG/L	U	1.0	U	1.0	I
	12/16/91	1001	UG/L	U	1.0	U	1.0	I
	06/20/92	0001	UG/L	U	1.0	UJ	1.0	I
1,2,-CIS-DICHLOROETHENE	06/20/92	0001	UG/L	U	1.0		NA	I
1,2,3-TRICHLOROPROPANE	11/06/90	0001	UG/L	U	1.	UJ	1.	I
	05/08/91	0001	UG/L	U	1.	UJ	1.	I
	12/16/91	0001	UG/L	U	1.0	UJ	1.0	I
	12/16/91	1001	UG/L	U	1.0	UJ	1.0	I
	06/20/92	0001	UG/L	U	1.0	U	1.0	I
1,2,4-TRICHLOROBENZENE	11/06/90	0001	UG/L	U	10.		NA	I *
1,2-DICHLOROBENZENE	11/06/90	0001	UG/L	U	1.5	U	1.5	I
	11/06/90	S001	UG/L	U	10.		NA	I *
	05/08/91	0001	UG/L	U	1.5	UJ	1.5	I
	12/16/91	0001	UG/L	U	1.0	UJ	1.0	I
	12/16/91	1001	UG/L	U	1.0	UJ	1.0	I
	06/20/92	0001	UG/L	U	1.5	UJ	1.5	I
1,2-DICHLOROETHANE	11/06/90	0001	UG/L	U	.3	U	.3	I
	05/08/91	0001	UG/L	U	.3	U	.3	I
	12/16/91	0001	UG/L	U	1.0	UJ	1.0	I

PARAMETER VALUE INDICATOR (PVI): U - LESS THAN DETECTION LIMIT

GROUNDWATER QUALITY DATA BY LOCATION
SITE: TXT99 OU1 VALIDATED DATA
LOCATION: 0317
NORTH COORDINATE: 596206.65 FT
EAST COORDINATE: 1495023.69 FT
10/30/90 TO 09/18/92
REPORT DATE: 05/06/93

FORMATION OF COMPLETION: ALLUVIUM (AL)
HYDRAULIC FLOW RELATIONSHIP: DOWN GRADIENT (D)

PARAMETER NAME	LOG DATE	SAMPLE ID	UNITS OF MEASURE	PVI	LAB VALUE	PVI	VALIDATED VALUE	RUN TYPE
1,2-DICHLOROETHANE	12/16/91	1001	UG/L	U	1.0	UJ	1.0	I
	06/20/92	0001	UG/L	U	0.30		NA	I
1,2-DICHLOROETHENE	05/08/91	0001	UG/L	U	1.	U	1.	I
1,2-DICHLOROPROPANE	11/06/90	0001	UG/L	U	.4	U	.4	I
	05/08/91	0001	UG/L	U	.4	U	.4	I
	12/16/91	0001	UG/L	U	1.0	UJ	1.0	I
	12/16/91	1001	UG/L	U	1.0	UJ	1.0	I
	06/20/92	0001	UG/L	U	0.40		NA	I
1,2-TRANS-DICHLOROETHENE	11/06/90	0001	UG/L	U	1.	U	1.	I
	05/08/91	0001	UG/L	U	1.	U	1.	I
	12/16/91	0001	UG/L	U	1.0	UJ	1.0	I
	12/16/91	1001	UG/L	U	1.0	UJ	1.0	I
	06/20/92	0001	UG/L	U	1.0	U	1.0	I
1,3-CIS-DICHLOROPROPENE	11/06/90	0001	UG/L	U	3.4	U	3.4	I
	05/08/91	0001	UG/L	U	3.4	U	3.4	I
	12/16/91	0001	UG/L	U	1.0	UJ	1.0	I
	12/16/91	1001	UG/L	U	1.0	UJ	1.0	I
	06/20/92	0001	UG/L	U	3.4	U	3.4	I
1,3-DICHLOROBENZENE	11/06/90	0001	UG/L	U	3.2	U	3.2	I
	11/06/90	S001	UG/L	U	10.		NA	I *
	05/08/91	0001	UG/L	U	3.2	UJ	3.2	I
	12/16/91	0001	UG/L	U	1.0	UJ	1.0	I
	12/16/91	1001	UG/L	U	1.0	UJ	1.0	I
	06/20/92	0001	UG/L	U	3.2		NA	I
1,3-TRANS-DICHLOROPROPENE	11/06/90	0001	UG/L	U	3.4	U	3.4	I
	05/08/91	0001	UG/L	U	3.4	U	3.4	I
	12/16/91	0001	UG/L	U	1.0	UJ	1.0	I
	12/16/91	1001	UG/L	U	1.0	UJ	1.0	I
	06/20/92	0001	UG/L	U	3.4	U	3.4	I
1,4-DICHLOROBENZENE	11/06/90	0001	UG/L	U	2.4	U	2.4	I
	11/06/90	S001	UG/L	U	10.		NA	I *
	05/08/91	0001	UG/L	U	2.4	UJ	2.4	I
	12/16/91	0001	UG/L	U	1.0	UJ	1.0	I
	12/16/91	1001	UG/L	U	1.0	UJ	1.0	I
	06/20/92	0001	UG/L	U	2.4	UJ	2.4	I
1-CHLOROHEXANE	11/06/90	0001	UG/L	U	1.	UJ	1.	I
	05/08/91	0001	UG/L	U	1.	UJ	1.	I
	06/20/92	0001	UG/L	U	1.0		NA	I
2,2'-OXYBIS (1-CHLOROPROPANE)	11/06/90	0001	UG/L	U	20.	UJ	20.	I
	11/06/90	0001	UG/L	U	10.	UJ	10.	I
	05/08/91	0001	UG/L	U	20.	UJ	20.	I
	06/20/92	0001	UG/L	U	2.0		NA	I
2,4,5-TRICHLOROPHENOL	11/06/90	0001	UG/L	U	50.		NA	I *
2,4,6-TRICHLOROPHENOL	11/06/90	0001	UG/L	U	10.		NA	I *
2,4-DICHLOROPHENOL	11/06/90	0001	UG/L	U	10.		NA	I *

PARAMETER VALUE INDICATOR (PVI): U - LESS THAN DETECTION LIMIT

GROUNDWATER QUALITY DATA BY LOCATION
SITE: TXT99 OU1 VALIDATED DATA
LOCATION: 0317
NORTH COORDINATE: 596206.65 FT
EAST COORDINATE: 1495023.69 FT
10/30/90 TO 09/18/92
REPORT DATE: 05/06/93

FORMATION OF COMPLETION: ALLUVIUM (AL)
HYDRAULIC FLOW RELATIONSHIP: DOWN GRADIENT (D)

PARAMETER NAME	LOG DATE	SAMPLE ID	UNITS OF MEASURE	PVI	LAB VALUE	PVI	VALIDATED VALUE	RUN TYPE
2,4-DIMETHYLPHENOL	11/06/90	0001	UG/L	U	10.		NA	I *
2,4-DINITROPHENOL	11/06/90	0001	UG/L	U	50.		NA	I *
2,4-DINITROTOLUENE	11/06/90	0001	UG/L	U	10.		NA	I *
2,6-DINITROTOLUENE	11/06/90	0001	UG/L	U	10.		NA	I *
2-CHLOROETHYLVINYLETHER	11/06/90	0001	UG/L	U	1.3	UJ	1.3	I
	05/08/91	0001	UG/L	U	1.3	UJ	1.3	I
	12/16/91	0001	UG/L	U	5.0	UJ	5.0	I
	12/16/91	1001	UG/L	U	5.0	UJ	5.0	I
	06/20/92	0001	UG/L	U	1.3		NA	I
2-CHLORONAPHTHALENE	11/06/90	0001	UG/L	U	10.		NA	I *
2-CHLOROPHENOL	11/06/90	0001	UG/L	U	10.		NA	I *
2-CHLOROTOLUENE	12/16/91	0001	UG/L	U	1.0	UJ	1.0	I
	12/16/91	1001	UG/L	U	1.0	UJ	1.0	I
	06/20/92	0001	UG/L	U	1.0		NA	I
2-METHYLNAPHTHALENE	11/06/90	0001	UG/L	U	10.		NA	I *
2-METHYLPHENOL	11/06/90	0001	UG/L	U	10.		NA	I *
2-NITROANILINE	11/06/90	0001	UG/L	U	50.		NA	I *
2-NITROPHENOL	11/06/90	0001	UG/L	U	10.		NA	I *
3,3'-DICHLOROBENZIDINE	11/06/90	0001	UG/L	U	20.		NA	I *
3-NITROANILINE	11/06/90	0001	UG/L	U	50.		NA	I *
4,6-DINITRO-O-CRESOL	11/06/90	0001	UG/L	U	50.		NA	I *
4-BROMOPHENYL-PHENYL ETHER	11/06/90	0001	UG/L	U	10.		NA	I *
4-CHLORO-3-METHYLPHENOL	11/06/90	0001	UG/L	U	10.		NA	I *
4-CHLOROANILINE	11/06/90	0001	UG/L	U	10.		NA	I *
4-CHLOROPHENYL-PHENYLETHER	11/06/90	0001	UG/L	U	10.		NA	I *
4-METHYLPHENOL	11/06/90	0001	UG/L	U	10.		NA	I *
4-NITROANILINE	11/06/90	0001	UG/L	U	50.		NA	I *
4-NITROPHENOL	11/06/90	0001	UG/L	U	50.		NA	I *
ACENAPHTHENE	11/06/90	0001	UG/L	U	10.		NA	I *
ACENAPHTHYLENE	11/06/90	0001	UG/L	U	10.		NA	I *
ALKALINITY	12/16/91	0001	MG/L		315.5		NA	I *
	06/20/92	0001	MG/L		326		NA	I *

PARAMETER VALUE INDICATOR (PVI): U - LESS THAN DETECTION LIMIT

GROUNDWATER QUALITY DATA BY LOCATION
SITE: TXT99 OU1 VALIDATED DATA
LOCATION: 0317
NORTH COORDINATE: 596206.65 FT
EAST COORDINATE: 1495023.69 FT
10/30/90 TO 09/18/92
REPORT DATE: 05/06/93

FORMATION OF COMPLETION: ALLUVIUM (AL)
HYDRAULIC FLOW RELATIONSHIP: DOWN GRADIENT (D)

PARAMETER NAME	LOG DATE	SAMPLE ID	UNITS OF MEASURE	PVI	LAB VALUE	PVI	VALIDATED VALUE	RUN TYPE
ANTHRACENE	11/06/90	0001	UG/L	U	10.		NA	I *
BENZENE	11/06/90	0001	UG/L	U	2.	U	2.	I
	05/08/91	0001	UG/L	U	2.	UJ	2.	I
	12/16/91	0001	UG/L	U	1.0	U	1.0	I
	12/16/91	1001	UG/L	U	1.0	U	1.0	I
	06/20/92	0001	UG/L	U	1.0	UJ	1.0	I
BENZO(A)ANTHRACENE	11/06/90	0001	UG/L	U	10.		NA	I *
BENZO(A)PYRENE	11/06/90	0001	UG/L	U	10.		NA	I *
BENZO(B)FLUORANTHENE	11/06/90	0001	UG/L	U	10.		NA	I *
BENZO(G,H,I)PERYLENE	11/06/90	0001	UG/L	U	10.		NA	I *
BENZO(K)FLUORANTHENE	11/06/90	0001	UG/L	U	10.		NA	I *
BENZOIC ACID	11/06/90	0001	UG/L	U	50.		NA	I *
BENZYL ALCOHOL	11/06/90	0001	UG/L	U	10.		NA	I *
BIS(2-CHLOROETHOXY)METHANE	11/06/90	0001	UG/L	U	10.		NA	I *
BIS(2-CHLOROETHYL)ETHER	11/06/90	0001	UG/L	U	10.		NA	I *
BIS(2-ETHYLHEXYL)PHTHALATE	11/06/90	0001	UG/L	U	10.		NA	I *
BROMOBENZENE	11/06/90	0001	UG/L	U	2.	UJ	2.	I
	05/08/91	0001	UG/L	U	2.	UJ	2.	I
	12/16/91	0001	UG/L	U	1.0	UJ	1.0	I
	12/16/91	1001	UG/L	U	1.0	UJ	1.0	I
	06/20/92	0001	UG/L	U	2.0		NA	I
BROMOCHLOROMETHANE	11/06/90	0001	% RECOVERY		101.		NA	I *
	05/08/91	0001	% RECOVERY		84.		NA	I *
	12/16/91	0001	% RECOVERY		123.		NA	I *
	12/16/91	1001	% RECOVERY		109.		NA	I *
	06/20/92	0001	% RECOVERY		95.		NA	I *
BROMODICHLOROMETHANE	11/06/90	0001	UG/L	U	1.	U	1.	I
	05/08/91	0001	UG/L	U	1.	U	1.	I
	12/16/91	0001	UG/L	U	1.0	UJ	1.0	I
	12/16/91	1001	UG/L	U	1.0	UJ	1.0	I
	06/20/92	0001	UG/L	U	1.0	U	1.0	I
BROMOFORM	11/06/90	0001	UG/L	U	2.	UJ	2.	I
	05/08/91	0001	UG/L	U	2.	UJ	2.	I
	12/16/91	0001	UG/L	U	1.0	UJ	1.0	I
	12/16/91	1001	UG/L	U	1.0	UJ	1.0	I
	06/20/92	0001	UG/L	U	2.0	UJ	2.0	I
BROMOMETHANE	05/08/91	0001	UG/L	U	1.2	U	1.2	I
	12/16/91	0001	UG/L	U	2.0		NA	I
	12/16/91	1001	UG/L	U	2.0		NA	I
BUTYL BENZYL PHTHALATE	11/06/90	0001	UG/L	U	10.		NA	I *

PARAMETER VALUE INDICATOR (PVI): U - LESS THAN DETECTION LIMIT

GROUNDWATER QUALITY DATA BY LOCATION
SITE: TXT99 OU1 VALIDATED DATA
LOCATION: 0317
NORTH COORDINATE: 596206.65 FT
EAST COORDINATE: 1495023.69 FT
10/30/90 TO 09/18/92
REPORT DATE: 05/06/93

FORMATION OF COMPLETION: ALLUVIUM (AL)
HYDRAULIC FLOW RELATIONSHIP: DOWN GRADIENT (D)

PARAMETER NAME	LOG DATE	SAMPLE ID	UNITS OF MEASURE	PVI	LAB VALUE	PVI	VALIDATED VALUE	RUN TYPE
CALCIUM, TOTAL	05/08/91	0001	UG/L		119000.		NA	I *
	06/20/92	0001	UG/L		120000.		120000.	I
CARBON TETRACHLORIDE	11/06/90	0001	UG/L	U	1.2	U	1.2	I
	05/08/91	0001	UG/L	U	1.2	U	1.2	I
	12/16/91	0001	UG/L	U	1.0	UJ	1.0	I
	12/16/91	1001	UG/L	U	1.0	UJ	1.0	I
	06/20/92	0001	UG/L	U	1.0	UJ	1.0	I
CHLORIDE	05/08/91	0001	MG/L		147.		NA	I *
	06/20/92	0001	MG/L		108.		108.	I
CHLOROBENZENE	11/06/90	0001	UG/L	U	2.	U	2.	I
	05/08/91	0001	UG/L	U	2.	UJ	2.	I
	12/16/91	0001	UG/L	U	1.0	UJ	1.0	I
	12/16/91	1001	UG/L	U	1.0	UJ	1.0	I
	06/20/92	0001	UG/L	U	1.0		NA	I
CHLOROETHANE	05/08/91	0001	UG/L	U	5.2	U	5.2	I
	12/16/91	0001	UG/L	U	2.0	UJ	2.0	I
	12/16/91	1001	UG/L	U	2.0	UJ	2.0	I
CHLOROFORM	11/06/90	0001	UG/L		1.1	UJ	1.1	I
	05/08/91	0001	UG/L	U	.5	U	.5	I
	12/16/91	0001	UG/L	U	1.0	UJ	1.0	I
	12/16/91	1001	UG/L	U	1.0	UJ	1.0	I
	06/20/92	0001	UG/L	U	0.50	UJ	0.50	I
CHLOROMETHANE	05/08/91	0001	UG/L	U	.8	U	.8	I
	12/16/91	0001	UG/L	U	2.0	UJ	2.0	I
	12/16/91	1001	UG/L	U	2.0	UJ	2.0	I
CHLOROTOLUENE	11/06/90	0001	UG/L	U	1.	U	1.	I
	05/08/91	0001	UG/L	U	1.	UJ	1.	I
CHRYSENE	11/06/90	0001	UG/L	U	10.		NA	I *
DI-N-BUTYL PHTHALATE	11/06/90	0001	UG/L	U	10.		NA	I *
DI-N-OCTYL PHTHALATE	11/06/90	0001	UG/L	U	10.		NA	I *
DIBENZO(A,H)ANTHRACENE	11/06/90	0001	UG/L	U	10.		NA	I *
DIBENZOFURAN	11/06/90	0001	UG/L	U	10.		NA	I *
DIBROMOCHLOROMETHANE	11/06/90	0001	UG/L	U	.9	UJ	.9	I
	05/08/91	0001	UG/L	U	.9	U	.9	I
	12/16/91	0001	UG/L	U	1.0	UJ	1.0	I
	12/16/91	1001	UG/L	U	1.0	UJ	1.0	I
	06/20/92	0001	UG/L	U	0.90	UJ	0.90	I
DIBROMOMETHANE	11/06/90	0001	UG/L	U	2.	UJ	2.	I
	05/08/91	0001	UG/L	U	2.	UJ	2.	I
	12/16/91	0001	UG/L	U	1.0	UJ	1.0	I
	12/16/91	1001	UG/L	U	1.0	UJ	1.0	I
	06/20/92	0001	UG/L	B	2.3	UJ	2.3	I

PARAMETER VALUE INDICATOR (PVI): U - LESS THAN DETECTION LIMIT

GROUNDWATER QUALITY DATA BY LOCATION
SITE: TXT99 OU1 VALIDATED DATA
LOCATION: 0317
NORTH COORDINATE: 596206.65 FT
EAST COORDINATE: 1495023.69 FT
10/30/90 TO 09/18/92
REPORT DATE: 05/06/93

FORMATION OF COMPLETION: ALLUVIUM (AL)
HYDRAULIC FLOW RELATIONSHIP: DOWN GRADIENT (D)

PARAMETER NAME	LOG DATE	SAMPLE ID	UNITS OF MEASURE	PVI	LAB VALUE	PVI	VALIDATED VALUE	RUN TYPE
DICHLORODIFLUOROMETHANE	05/08/91	0001	UG/L	U	1.8	U	1.8	I
	12/16/91	0001	UG/L	U	2.0		NA	I
	12/16/91	1001	UG/L	U	2.0		NA	I
DICHLOROMETHANE-METHYLENE CHLORIDE	11/06/90	0001	UG/L	U	2.	UJ	2.	I
	05/08/91	0001	UG/L	U	5.	U	5.	I
	12/16/91	0001	UG/L	U	4.0	UJ	4.0	I
	12/16/91	1001	UG/L	U	4.0	UJ	4.0	I
	06/20/92	0001	UG/L	U	4.0		NA	I
DIETHYL PHTHALATE	11/06/90	0001	UG/L	U	10.		NA	I *
DIMETHYL PHTHALATE	11/06/90	0001	UG/L	U	10.		NA	I *
DISSOLVED OXYGEN	12/16/91	0001	MG/L		1.98		NA	I *
	06/20/92	0001	MG/L		3.41		NA	I *
ETHYLBENZENE	11/06/90	0001	UG/L	U	2.	U	2.	I
	05/08/91	0001	UG/L	U	2.	UJ	2.	I
	12/16/91	0001	UG/L	U	1.0	U	1.0	I
	12/16/91	1001	UG/L	U	1.0	U	1.0	I
	06/20/92	0001	UG/L	U	1.0	UJ	1.0	I
FLUORANTHENE	11/06/90	0001	UG/L	U	10.		NA	I *
FLUORENE	11/06/90	0001	UG/L	U	10.		NA	I *
FLUROBENZENE	11/06/90	0001	% RECOVERY		100.		NA	I *
	05/08/91	0001	% RECOVERY		83.		NA	I *
HEXACHLOROBENZENE	11/06/90	0001	UG/L	U	10.		NA	I *
HEXACHLOROBUTADIENE	11/06/90	0001	UG/L	U	10.		NA	I *
HEXACHLOROCYCLOPENTADIENE	11/06/90	0001	UG/L	U	10.		NA	I *
HEXACHLOROETHANE	11/06/90	0001	UG/L	U	10.		NA	I *
INDENO(1,2,3-CD)PYRENE	11/06/90	0001	UG/L	U	10.		NA	I *
IRON, TOTAL	05/08/91	0001	UG/L		1800.		NA	I *
	06/20/92	0001	UG/L		2960.		2960.	I
ISOPHORONE	11/06/90	0001	UG/L	U	10.		NA	I *
MAGNESIUM, TOTAL	05/08/91	0001	UG/L		39100.		NA	I *
	06/20/92	0001	UG/L		38300.		38300.	I
MANGANESE, TOTAL	05/08/91	0001	UG/L		96.		NA	I *
	06/20/92	0001	UG/L		124.		124.	I
N-NITROSO-DI-N-PROPYLAMINE	11/06/90	0001	UG/L	U	10.		NA	I *
N-NITROSODIPHENYLAMINE	11/06/90	0001	UG/L	U	10.		NA	I *
NAPHTHALENE	11/06/90	0001	UG/L	U	10.		NA	I *

PARAMETER VALUE INDICATOR (PVI): U - LESS THAN DETECTION LIMIT

GROUNDWATER QUALITY DATA BY LOCATION
SITE: TXT99 OU1 VALIDATED DATA
LOCATION: 0317
NORTH COORDINATE: 596206.65 FT
EAST COORDINATE: 1495023.69 FT
10/30/90 TO 09/18/92
REPORT DATE: 05/06/93

FORMATION OF COMPLETION: ALLUVIUM (AL)
HYDRAULIC FLOW RELATIONSHIP: DOWN GRADIENT (D)

PARAMETER NAME	LOG DATE	SAMPLE ID	UNITS OF MEASURE	PVI	LAB VALUE	PVI	VALIDATED VALUE	RUN TYPE
NITRATE NITRITE	05/08/91	0001	MG/L		3.78		NA	I *
	06/20/92	0001	MG/L		3.6		3.6	I
NITROBENZENE	11/06/90	0001	UG/L	U	10.		NA	I *
O-CHLOROFLUROBENZENE	11/06/90	0001	% RECOVERY		104.		NA	I *
	05/08/91	0001	% RECOVERY		80.		NA	I *
PENTACHLOROPHENOL	11/06/90	0001	UG/L	U	50.		NA	I *
PH	12/16/91	0001	SU		7.40		NA	I *
	06/20/92	0001	SU		7.45		NA	I *
PHENANTHRENE	11/06/90	0001	UG/L	U	10.		NA	I *
PHENOL	11/06/90	0001	UG/L	U	10.		NA	I *
POTASSIUM, TOTAL	05/08/91	0001	UG/L		4190.		NA	I *
	06/20/92	0001	UG/L	B	3100.		3100.	I
PYRENE	11/06/90	0001	UG/L	U	10.		NA	I *
REDOX POTENTIAL	12/16/91	0001	MVOLTS		147		NA	I *
	06/20/92	0001	MVOLTS		-44.7		NA	I *
SODIUM, TOTAL	05/08/91	0001	UG/L		63600.		NA	I *
	06/20/92	0001	UG/L		56800.		56800.	I
SPECIFIC CONDUCTANCE	12/16/91	0001	MVOLTS		750		NA	I *
	06/20/92	0001	UMHOS/CM		790		NA	I *
SULFATE	05/08/91	0001	MG/L		69.4		NA	I *
	06/20/92	0001	MG/L		51.0		51.0	I
TEMPERATURE	12/16/91	0001	DEG C		12.0		NA	I *
	06/20/92	0001	DEG C		13.8		NA	I *
TETRACHLOROETHENE	11/06/90	0001	UG/L	U	.3	U	.3	I
	05/08/91	0001	UG/L	U	.3	U	.3	I
	12/16/91	0001	UG/L	U	1.0	UJ	1.0	I
	12/16/91	1001	UG/L	U	1.0	UJ	1.0	I
	06/20/92	0001	UG/L	U	0.30		NA	I
TOLUENE	11/06/90	0001	UG/L	U	2.	U	2.	I
	05/08/91	0001	UG/L	U	2.	UJ	2.	I
	12/16/91	0001	UG/L	U	1.0	U	1.0	I
	12/16/91	1001	UG/L	U	1.0	U	1.0	I
	06/20/92	0001	UG/L	U	2.0	UJ	2.0	I
TOTAL XYLENES	11/06/90	0001	UG/L	U	1.	U	1.	I
	05/08/91	0001	UG/L	U	1.	UJ	1.	I
	12/16/91	0001	UG/L	U	2.0	U	2.0	I
	12/16/91	1001	UG/L	U	2.0	U	2.0	I
	06/20/92	0001	UG/L	U	2.0	U	2.0	I
TRICHLOROETHENE	11/06/90	0001	UG/L	U	1.2	U	1.2	I

PARAMETER VALUE INDICATOR (PVI): U - LESS THAN DETECTION LIMIT

GROUNDWATER QUALITY DATA BY LOCATION
SITE: TXT99 OU1 VALIDATED DATA
LOCATION: 0317
NORTH COORDINATE: 596206.65 FT
EAST COORDINATE: 1495023.69 FT
10/30/90 TO 09/18/92
REPORT DATE: 05/06/93

FORMATION OF COMPLETION: ALLUVIUM (AL)
HYDRAULIC FLOW RELATIONSHIP: DOWN GRADIENT (D)

PARAMETER NAME	LOG DATE	SAMPLE ID	UNITS OF MEASURE	PVI	LAB VALUE	PVI	VALIDATED VALUE	RUN TYPE
TRICHLOROETHENE	05/08/91	0001	UG/L	U	1.2	U	1.2	I
	12/16/91	0001	UG/L	U	1.0	UJ	1.0	I
	12/16/91	1001	UG/L	U	1.0	UJ	1.0	I
	06/20/92	0001	UG/L	U	1.2	UJ	1.2	I
TRICHLOROFLUOROMETHANE	11/06/90	0001	UG/L	U	2.	U	2.	I
	05/08/91	0001	UG/L	U	2.	U	2.	I
	12/16/91	0001	UG/L	U	2.0	UJ	2.0	I
	12/16/91	1001	UG/L	U	2.0	UJ	2.0	I
	06/20/92	0001	UG/L	U	2.0		NA	I
TRIFLUOROTOLUENE	12/16/91	0001	% RECOVERY		112.		NA	I *
	12/16/91	1001	% RECOVERY		111.		NA	I *
	06/20/92	0001	% RECOVERY		113.		NA	I *
TRITIUM	11/06/90	0001	PCI/L		3200.		NA	I *
	12/16/91	0001	PCI/L		3050.		NA	I *
	12/16/91	1001	PCI/L		2780.		NA	I *
	06/20/92	0001	PCI/L		3000.		NA	I *
VINYL CHLORIDE	11/06/90	0001	UG/L	U	1.8	U	1.8	I
	05/08/91	0001	UG/L	U	1.8	U	1.8	I
	12/16/91	0001	UG/L	U	2.0	UJ	2.0	I
	12/16/91	1001	UG/L	U	2.0	UJ	2.0	I
	06/20/92	0001	UG/L	U	1.8	UJ	1.8	I

PARAMETER VALUE INDICATOR (PVI): U - LESS THAN DETECTION LIMIT

GROUNDWATER QUALITY DATA BY LOCATION
SITE: TXT99 OU1 VALIDATED DATA
LOCATION: 0318
NORTH COORDINATE: 598643.83 FT
EAST COORDINATE: 1497216.68 FT
10/30/90 TO 09/18/92
REPORT DATE: 05/06/93

FORMATION OF COMPLETION: ALLUVIUM (AL)
HYDRAULIC FLOW RELATIONSHIP: DOWN GRADIENT (D)

PARAMETER NAME	LOG DATE	SAMPLE ID	UNITS OF MEASURE	PVI	LAB VALUE	PVI	VALIDATED VALUE	RUN TYPE
1,1,1,2-TETRACHLOROETHANE	11/04/90	0001	UG/L	U	1.	UJ	1.	I
	05/05/91	0001	UG/L	U	1.	UJ	1.	I
	12/15/91	0001	UG/L	U	1.0	UJ	1.0	I
1,1,1-TRICHLOROETHANE	11/04/90	0001	UG/L	U	.3	U	.3	I
	11/04/90	A001	% RECOVERY		100.		NA	I *
	11/04/90	B001	% RECOVERY		93.		NA	I *
	05/05/91	0001	UG/L	U	.3	U	.3	I
	12/15/91	0001	UG/L	U	1.0	U	1.0	I
1,1,2,2-TETRACHLOROETHANE	11/04/90	0001	UG/L	U	.3	UJ	.3	I
	05/05/91	0001	UG/L	U	.3	U	.3	I
	12/15/91	0001	UG/L	U	1.0	U	1.0	I
1,1,2-TRICHLOROETHANE	11/04/90	0001	UG/L	U	.2	U	.2	I
	05/05/91	0001	UG/L	U	.2	U	.2	I
	12/15/91	0001	UG/L	U	1.0	UJ	1.0	I
1,1-DICHLOROETHANE	11/04/90	0001	UG/L	U	.7	U	.7	I
	05/05/91	0001	UG/L	U	.7	U	.7	I
	12/15/91	0001	UG/L	U	1.0	U	1.0	I
1,1-DICHLOROETHENE	11/04/90	0001	UG/L	U	1.3	UJ	1.3	I
	11/04/90	A001	% RECOVERY		140.		NA	I *
	11/04/90	B001	% RECOVERY		130.		NA	I *
	05/05/91	0001	UG/L	U	1.3	UJ	1.3	I
	12/15/91	0001	UG/L	U	1.0	U	1.0	I
1,2,3-TRICHLOROPROPANE	11/04/90	0001	UG/L	U	1.	UJ	1.	I
	05/05/91	0001	UG/L	U	1.	UJ	1.	I
	12/15/91	0001	UG/L	U	1.0	UJ	1.0	I
1,2,4-TRICHLOROBENZENE	11/04/90	0001	UG/L	U	10.	U	10.	I
1,2-DICHLOROBENZENE	11/04/90	0001	UG/L	U	1.5	U	1.5	I
	11/04/90	S001	UG/L	U	10.	U	10.	I
	05/05/91	0001	UG/L	U	1.5	U	1.5	I
	12/15/91	0001	UG/L	U	1.0	U	1.0	I
1,2-DICHLOROETHANE	11/04/90	0001	UG/L	U	.3	U	.3	I
	11/04/90	A001	% RECOVERY		99.		NA	I *
	11/04/90	B001	% RECOVERY		95.		NA	I *
	05/05/91	0001	UG/L	U	.3	U	.3	I
	12/15/91	0001	UG/L	U	1.0	U	1.0	I
1,2-DICHLOROETHENE	05/05/91	0001	UG/L	U	1.	U	1.	I
1,2-DICHLOROPROPANE	11/04/90	0001	UG/L	U	.4	U	.4	I
	05/05/91	0001	UG/L	U	.4	U	.4	I
	12/15/91	0001	UG/L	U	1.0	U	1.0	I
1,2-TRANS-DICHLOROETHENE	11/04/90	0001	UG/L	U	1.	U	1.	I
	05/05/91	0001	UG/L	U	1.	U	1.	I
	12/15/91	0001	UG/L	U	1.0	U	1.0	I
1,3-CIS-DICHLOROPROPENE	11/04/90	0001	UG/L	U	3.4	U	3.4	I

PARAMETER VALUE INDICATOR (PVI): U - LESS THAN DETECTION LIMIT

GROUNDWATER QUALITY DATA BY LOCATION
SITE: TXT99 OU1 VALIDATED DATA
LOCATION: 0318
NORTH COORDINATE: 598643.83 FT
EAST COORDINATE: 1497216.68 FT
10/30/90 TO 09/18/92
REPORT DATE: 05/06/93

FORMATION OF COMPLETION: ALLUVIUM (AL)
HYDRAULIC FLOW RELATIONSHIP: DOWN GRADIENT (D)

PARAMETER NAME	LOG DATE	SAMPLE ID	UNITS OF MEASURE	PVI	LAB VALUE	PVI	VALIDATED VALUE	RUN TYPE
1,3-CIS-DICHLOROPROPENE	05/05/91	0001	UG/L	U	3.4	U	3.4	I
	12/15/91	0001	UG/L	U	1.0	U	1.0	I
1,3-DICHLOROBENZENE	11/04/90	0001	UG/L	U	3.2	U	3.2	I
	11/04/90	S001	UG/L	U	10.	U	10.	I
	05/05/91	0001	UG/L	U	3.2	U	3.2	I
	12/15/91	0001	UG/L	U	1.0	U	1.0	I
1,3-TRANS-DICHLOROPROPENE	11/04/90	0001	UG/L	U	3.4	U	3.4	I
	05/05/91	0001	UG/L	U	3.4	U	3.4	I
	12/15/91	0001	UG/L	U	1.0	UJ	1.0	I
1,4-DICHLOROBENZENE	11/04/90	0001	UG/L	U	2.4	U	2.4	I
	11/04/90	A001	% RECOVERY		87.		NA	I *
	11/04/90	B001	% RECOVERY		82.		NA	I *
	11/04/90	S001	UG/L	U	10.	U	10.	I
	05/05/91	0001	UG/L	U	2.4	U	2.4	I
	12/15/91	0001	UG/L	U	1.0	U	1.0	I
1-CHLOROHEXANE	11/04/90	0001	UG/L	U	1.	UJ	1.	I
	05/05/91	0001	UG/L	U	1.	UJ	1.	I
2,2'-OXYBIS (1-CHLOROPROPANE)	11/04/90	0001	UG/L	U	20.	UJ	20.	I
	11/04/90	0001	UG/L	U	10.	UJ	10.	I
	05/05/91	0001	UG/L	U	20.	UJ	20.	I
2,4,5-TRICHLOROPHENOL	11/04/90	0001	UG/L	U	50.	U	50.	I
2,4,6-TRICHLOROPHENOL	11/04/90	0001	UG/L	U	10.	U	10.	I
2,4-DICHLOROPHENOL	11/04/90	0001	UG/L	U	10.	U	10.	I
2,4-DIMETHYLPHENOL	11/04/90	0001	UG/L	U	10.	U	10.	I
2,4-DINITROPHENOL	11/04/90	0001	UG/L	U	50.	UJ	50.	I
2,4-DINITROTOLUENE	11/04/90	0001	UG/L	U	10.	U	10.	I
2,6-DINITROTOLUENE	11/04/90	0001	UG/L	U	10.	U	10.	I
2-CHLOROETHYLVINYLETHER	11/04/90	0001	UG/L	U	1.3	U	1.3	I
	05/05/91	0001	UG/L	U	1.3	U	1.3	I
	12/15/91	0001	UG/L	U	5.0		NA	I
2-CHLORONAPHTHALENE	11/04/90	0001	UG/L	U	10.	U	10.	I
2-CHLOROPHENOL	11/04/90	0001	UG/L	U	10.	U	10.	I
2-CHLOROTOLUENE	12/15/91	0001	UG/L	U	1.0	UJ	1.0	I
2-METHYLNAPHTHALENE	11/04/90	0001	UG/L	U	10.	U	10.	I
2-METHYLPHENOL	11/04/90	0001	UG/L	U	10.	U	10.	I
2-NITROANILINE	11/04/90	0001	UG/L	U	50.	U	50.	I
2-NITROPHENOL	11/04/90	0001	UG/L	U	10.	U	10.	I

PARAMETER VALUE INDICATOR (PVI): U - LESS THAN DETECTION LIMIT

GROUNDWATER QUALITY DATA BY LOCATION
SITE: TXT99 OU1 VALIDATED DATA
LOCATION: 0318
NORTH COORDINATE: 598643.83 FT
EAST COORDINATE: 1497216.68 FT
10/30/90 TO 09/18/92
REPORT DATE: 05/06/93

FORMATION OF COMPLETION: ALLUVIUM (AL)
HYDRAULIC FLOW RELATIONSHIP: DOWN GRADIENT (D)

PARAMETER NAME	LOG DATE	SAMPLE ID	UNITS OF MEASURE	PVI	LAB VALUE	PVI	VALIDATED VALUE	RUN TYPE
3,3'-DICHLOROBENZIDINE	11/04/90	0001	UG/L	U	20.	U	20.	I
3-NITROANILINE	11/04/90	0001	UG/L	U	50.	UJ	50.	I
4,6-DINITRO-O-CRESOL	11/04/90	0001	UG/L	U	50.	U	50.	I
4-BROMOPHENYL-PHENYL ETHER	11/04/90	0001	UG/L	U	10.	U	10.	I
4-CHLORO-3-METHYLPHENOL	11/04/90	0001	UG/L	U	10.	U	10.	I
4-CHLOROANILINE	11/04/90	0001	UG/L	U	10.	U	10.	I
4-CHLOROPHENYL-PHENYLETHER	11/04/90	0001	UG/L	U	10.	U	10.	I
4-METHYLPHENOL	11/04/90	0001	UG/L	U	10.	U	10.	I
4-NITROANILINE	11/04/90	0001	UG/L	U	50.	U	50.	I
4-NITROPHENOL	11/04/90	0001	UG/L	U	50.	U	50.	I
ACENAPHTHENE	11/04/90	0001	UG/L	U	10.	U	10.	I
ACENAPHTHYLENE	11/04/90	0001	UG/L	U	10.	U	10.	I
ALKALINITY	12/15/91	0001	MG/L		307.5		NA	I *
ANTHRACENE	11/04/90	0001	UG/L	U	10.	U	10.	I
BENZENE	11/04/90	0001	UG/L	U	2.	U	2.	I
	11/04/90	A001	% RECOVERY		98.		NA	I *
	11/04/90	B001	% RECOVERY		92.		NA	I *
	05/05/91	0001	UG/L	U	2.	U	2.	I
	12/15/91	0001	UG/L	U	1.0	U	1.0	I
BENZO(A)ANTHRACENE	11/04/90	0001	UG/L	U	10.	U	10.	I
BENZO(A)PYRENE	11/04/90	0001	UG/L	U	10.	U	10.	I
BENZO(B)FLUORANTHENE	11/04/90	0001	UG/L	U	10.	U	10.	I
BENZO(G,H,I)PERYLENE	11/04/90	0001	UG/L	U	10.	U	10.	I
BENZO(K)FLUORANTHENE	11/04/90	0001	UG/L	U	10.	U	10.	I
BENZOIC ACID	11/04/90	0001	UG/L	U	50.	UJ	50.	I
BENZYL ALCOHOL	11/04/90	0001	UG/L	U	10.	UJ	10.	I
BIS(2-CHLOROETHOXY)METHANE	11/04/90	0001	UG/L	U	10.	U	10.	I
BIS(2-CHLOROETHYL)ETHER	11/04/90	0001	UG/L	U	10.	U	10.	I
BIS(2-ETHYLHEXYL)PHTHALATE	11/04/90	0001	UG/L	U	10.	U	10.	I
BROMOBENZENE	11/04/90	0001	UG/L	U	2.	UJ	2.	I
	05/05/91	0001	UG/L	U	2.	UJ	2.	I

PARAMETER VALUE INDICATOR (PVI): U - LESS THAN DETECTION LIMIT

GROUNDWATER QUALITY DATA BY LOCATION
SITE: TXT99 OU1 VALIDATED DATA
LOCATION: 0318
NORTH COORDINATE: 598643.83 FT
EAST COORDINATE: 1497216.68 FT
10/30/90 TO 09/18/92
REPORT DATE: 05/06/93

FORMATION OF COMPLETION: ALLUVIUM (AL)
HYDRAULIC FLOW RELATIONSHIP: DOWN GRADIENT (D)

PARAMETER NAME	LOG DATE	SAMPLE ID	UNITS OF MEASURE	PVI	LAB VALUE	PVI	VALIDATED VALUE	RUN TYPE
BROMOBENZENE	12/15/91	0001	UG/L	U	1.0	UJ	1.0	I
BROMOCHLOROMETHANE	11/04/90	0001	% RECOVERY		97.		NA	I *
	11/04/90	A001	% RECOVERY		98.		NA	I *
	11/04/90	B001	% RECOVERY		97.		NA	I *
	05/05/91	0001	% RECOVERY		94.		NA	I *
	12/15/91	0001	% RECOVERY		92.		NA	I *
BROMODICHLOROMETHANE	11/04/90	0001	UG/L	U	1.	U	1.	I *
	11/04/90	A001	% RECOVERY		94.		NA	I *
	11/04/90	B001	% RECOVERY		83.		NA	I *
	05/05/91	0001	UG/L	U	1.	U	1.	I
	12/15/91	0001	UG/L	U	1.0	U	1.0	I
BROMOFORM	11/04/90	0001	UG/L	U	2.	U	2.	I
	11/04/90	A001	% RECOVERY		92.		NA	I *
	11/04/90	B001	% RECOVERY		80.		NA	I *
	05/05/91	0001	UG/L	U	2.	U	2.	I
	12/15/91	0001	UG/L	U	1.0	U	1.0	I
BROMOMETHANE	05/05/91	0001	UG/L	U	1.2	U	1.2	I
	12/15/91	0001	UG/L	U	2.0		NA	I
BUTYL BENZYL PHTHALATE	11/04/90	0001	UG/L	U	10.	U	10.	I
CALCIUM, TOTAL	11/04/90	0001	UG/L		119000.		NA	I *
	05/05/91	0001	UG/L		128000.		NA	I *
CARBON TETRACHLORIDE	11/04/90	0001	UG/L	U	1.2	U	1.2	I
	11/04/90	A001	% RECOVERY		98.		NA	I *
	11/04/90	B001	% RECOVERY		88.		NA	I *
	05/05/91	0001	UG/L	U	1.2	U	1.2	I
	12/15/91	0001	UG/L	U	1.0	U	1.0	I
CHLORIDE	11/04/90	0001	MG/L		146.		NA	I *
	05/05/91	0001	MG/L		122.		NA	I *
CHLOROBENZENE	11/04/90	0001	UG/L	U	2.	U	2.	I
	05/05/91	0001	UG/L	U	2.	U	2.	I
	12/15/91	0001	UG/L	U	1.0	U	1.0	I
CHLOROETHANE	05/05/91	0001	UG/L	U	5.2	U	5.2	I
	12/15/91	0001	UG/L	U	2.0	UJ	2.0	I
CHLOROFORM	11/04/90	0001	UG/L	U	.5	U	.5	I
	11/04/90	A001	% RECOVERY		100.		NA	I *
	11/04/90	B001	% RECOVERY		96.		NA	I *
	05/05/91	0001	UG/L	U	.5	U	.5	I
	12/15/91	0001	UG/L	U	1.0	U	1.0	I
CHLOROMETHANE	05/05/91	0001	UG/L	U	.8	UJ	.8	I
	12/15/91	0001	UG/L	U	2.0	UJ	2.0	I
CHLOROTOLUENE	11/04/90	0001	UG/L	U	1.	U	1.	I
	05/05/91	0001	UG/L	U	1.	U	1.	I
CHRYSENE	11/04/90	0001	UG/L	U	10.	U	10.	I

PARAMETER VALUE INDICATOR (PVI): U - LESS THAN DETECTION LIMIT

GROUNDWATER QUALITY DATA BY LOCATION
SITE: TXT99 OU1 VALIDATED DATA
LOCATION: 0318
NORTH COORDINATE: 598643.83 FT
EAST COORDINATE: 1497216.68 FT
10/30/90 TO 09/18/92
REPORT DATE: 05/06/93

FORMATION OF COMPLETION: ALLUVIUM (AL)
HYDRAULIC FLOW RELATIONSHIP: DOWN GRADIENT (D)

PARAMETER NAME	LOG DATE	SAMPLE ID	UNITS OF MEASURE	PVI	LAB VALUE	PVI	VALIDATED VALUE	RUN TYPE
DI-N-BUTYL PHTHALATE	11/04/90	0001	UG/L	U	10.	U	10.	I
DI-N-OCTYL PHTHALATE	11/04/90	0001	UG/L	U	10.	U	10.	I
DIBENZO(A,H)ANTHRACENE	11/04/90	0001	UG/L	U	10.	U	10.	I
DIBENZOFURAN	11/04/90	0001	UG/L	U	10.	U	10.	I
DIBROMOCHLOROMETHANE	11/04/90	0001	UG/L	U	.9	U	.9	I
	11/04/90	A001	% RECOVERY		91.		NA	I *
	11/04/90	B001	% RECOVERY		80.		NA	I *
	05/05/91	0001	UG/L	U	.9	U	.9	I
	12/15/91	0001	UG/L	U	1.0		NA	I
DIBROMOMETHANE	11/04/90	0001	UG/L	U	2.	UJ	2.	I
	05/05/91	0001	UG/L	U	2.	UJ	2.	I
	12/15/91	0001	UG/L	U	1.0	UJ	1.0	I
DICHLORODIFLUOROMETHANE	05/05/91	0001	UG/L	U	1.8	U	1.8	I
	12/15/91	0001	UG/L	U	2.0		NA	I
DICHLOROMETHANE-METHYLENE CHLORIDE	11/04/90	0001	UG/L	U	2.	UJ	2.	I
	05/05/91	0001	UG/L	U	5.	UJ	5.	I
	12/15/91	0001	UG/L	U	4.0	U	4.0	I
DIETHYL PHTHALATE	11/04/90	0001	UG/L	U	10.	U	10.	I
DIMETHYL PHTHALATE	11/04/90	0001	UG/L	U	10.	U	10.	I
DISSOLVED OXYGEN	12/15/91	0001	MG/L		.36		NA	I *
ETHYLBENZENE	11/04/90	0001	UG/L	U	2.	U	2.	I
	05/05/91	0001	UG/L	U	2.	U	2.	I
	12/15/91	0001	UG/L	U	1.0	U	1.0	I
FLUORANTHENE	11/04/90	0001	UG/L	U	10.	U	10.	I
FLUORENE	11/04/90	0001	UG/L	U	10.	U	10.	I
FLUROBENZENE	11/04/90	0001	% RECOVERY		94.		NA	I *
	11/04/90	A001	% RECOVERY		97.		NA	I *
	11/04/90	B001	% RECOVERY		94.		NA	I *
	05/05/91	0001	% RECOVERY		94.		NA	I *
HEXACHLOROBENZENE	11/04/90	0001	UG/L	U	10.	U	10.	I
HEXACHLOROBUTADIENE	11/04/90	0001	UG/L	U	10.	U	10.	I
HEXACHLOROCYCLOPENTADIENE	11/04/90	0001	UG/L	U	10.	U	10.	I
HEXACHLOROETHANE	11/04/90	0001	UG/L	U	10.	U	10.	I
INDENO(1,2,3-CD)PYRENE	11/04/90	0001	UG/L	U	10.	U	10.	I
IRON, TOTAL	11/04/90	0001	UG/L		822.		NA	I *
	05/05/91	0001	UG/L		1600.		NA	I *

PARAMETER VALUE INDICATOR (PVI): U - LESS THAN DETECTION LIMIT

GROUNDWATER QUALITY DATA BY LOCATION
SITE: TXT99 OU1 VALIDATED DATA
LOCATION: 0318
NORTH COORDINATE: 598643.83 FT
EAST COORDINATE: 1497216.68 FT
10/30/90 TO 09/18/92
REPORT DATE: 05/06/93

FORMATION OF COMPLETION: ALLUVIUM (AL)
HYDRAULIC FLOW RELATIONSHIP: DOWN GRADIENT (D)

PARAMETER NAME	LOG DATE	SAMPLE ID	UNITS OF MEASURE	PVI	LAB VALUE	PVI	VALIDATED VALUE	RUN TYPE
ISOPHORONE	11/04/90	0001	UG/L	U	10.	U	10.	I
MAGNESIUM, TOTAL	11/04/90	0001	UG/L		45400.		NA	I *
	05/05/91	0001	UG/L		47000.		NA	I *
MANGANESE, TOTAL	11/04/90	0001	UG/L		39.5		NA	I *
	05/05/91	0001	UG/L		49.6		NA	I *
N-NITROSO-DI-N-PROPYLAMINE	11/04/90	0001	UG/L	U	10.	U	10.	I
N-NITROSODIPHENYLAMINE	11/04/90	0001	UG/L	U	10.	U	10.	I
NAPHTHALENE	11/04/90	0001	UG/L	U	10.	U	10.	I
NITRATE NITRITE	11/04/90	0001	MG/L	U	.1		NA	I *
	05/05/91	0001	MG/L	U	.1		NA	I *
NITROBENZENE	11/04/90	0001	UG/L	U	10.	U	10.	I
O-CHLOROFLUROBENZENE	11/04/90	0001	% RECOVERY		93.		NA	I *
	11/04/90	A001	% RECOVERY		96.		NA	I *
	11/04/90	B001	% RECOVERY		95.		NA	I *
	05/05/91	0001	% RECOVERY		97.		NA	I *
PENTACHLOROPHENOL	11/04/90	0001	UG/L	U	50.	U	50.	I
PH	12/15/91	0001	SU		7.04		NA	I *
PHENANTHRENE	11/04/90	0001	UG/L	U	10.	U	10.	I
PHENOL	11/04/90	0001	UG/L	U	10.	U	10.	I
POTASSIUM, TOTAL	11/04/90	0001	UG/L		3930.		NA	I *
	05/05/91	0001	UG/L		3580.		NA	I *
PYRENE	11/04/90	0001	UG/L	U	10.	U	10.	I
REDOX POTENTIAL	12/15/91	0001	MVOLTS		-104.91		NA	I *
SODIUM, TOTAL	11/04/90	0001	UG/L		37200.		NA	I *
	05/05/91	0001	UG/L		37200.		NA	I *
SPECIFIC CONDUCTANCE	12/15/91	0001	UMHOS/CM		870		NA	I *
SULFATE	11/04/90	0001	MG/L		93.8		NA	I *
	05/05/91	0001	MG/L		80.		NA	I *
TEMPERATURE	12/15/91	0001	DEG C		15.5		NA	I *
TETRACHLOROETHENE	11/04/90	0001	UG/L	U	.3	U	.3	I
	05/05/91	0001	UG/L	U	.3	U	.3	I
	12/15/91	0001	UG/L	U	1.0	U	1.0	I
TOLUENE	11/04/90	0001	UG/L	U	2.	U	2.	I
	05/05/91	0001	UG/L	U	2.	U	2.	I
	12/15/91	0001	UG/L	U	1.0	U	1.0	I

PARAMETER VALUE INDICATOR (PVI): U - LESS THAN DETECTION LIMIT

GROUNDWATER QUALITY DATA BY LOCATION
SITE: TXT99 OU1 VALIDATED DATA
LOCATION: 0318
NORTH COORDINATE: 598643.83 FT
EAST COORDINATE: 1497216.68 FT
10/30/90 TO 09/18/92
REPORT DATE: 05/06/93

FORMATION OF COMPLETION: ALLUVIUM (AL)
HYDRAULIC FLOW RELATIONSHIP: DOWN GRADIENT (D)

PARAMETER NAME	LOG DATE	SAMPLE ID	UNITS OF MEASURE	PVI	LAB VALUE	PVI	VALIDATED VALUE	RUN TYPE
TOTAL XYLENES	11/04/90	0001	UG/L	U	1.	U	1.	I
	05/05/91	0001	UG/L	U	1.	U	1.	I
	12/15/91	0001	UG/L	U	2.0		NA	I
TRICHLOROETHENE	11/04/90	0001	UG/L	U	1.2	U	1.2	I
	11/04/90	A001	% RECOVERY		83.		NA	I *
	11/04/90	B001	% RECOVERY		80.		NA	I *
	05/05/91	0001	UG/L	U	1.2	U	1.2	I
	12/15/91	0001	UG/L	U	1.0	U	1.0	I
TRICHLOROFLUOROMETHANE	11/04/90	0001	UG/L	U	2.	U	2.	I
	05/05/91	0001	UG/L	U	2.	U	2.	I
	12/15/91	0001	UG/L	U	2.0	U	2.0	I
TRIFLUOROTOLUENE	12/15/91	0001	% RECOVERY		100.		NA	I *
TRITIUM	11/04/90	0001	PCI/L		3620.		NA	I *
	12/15/91	0001	PCI/L		3070.		NA	I *
VINYL CHLORIDE	11/04/90	0001	UG/L	U	1.8	U	1.8	I
	11/04/90	A001	% RECOVERY		88.		NA	I *
	11/04/90	B001	% RECOVERY		82.		NA	I *
	05/05/91	0001	UG/L	U	1.8	U	1.8	I
	12/15/91	0001	UG/L	U	2.0	UJ	2.0	I

PARAMETER VALUE INDICATOR (PVI): U - LESS THAN DETECTION LIMIT

GROUNDWATER QUALITY DATA BY LOCATION
SITE: TXT99 OU1 VALIDATED DATA
LOCATION: 0319
NORTH COORDINATE: 595512.27 FT
EAST COORDINATE: 1495148.29 FT
10/30/90 TO 09/18/92
REPORT DATE: 05/06/93

FORMATION OF COMPLETION: TEMP PIEZOMETERS IN TERTIARY GRAVELS (TP)
HYDRAULIC FLOW RELATIONSHIP: NOT KNOWN (N)

PARAMETER NAME	LOG DATE	SAMPLE ID	UNITS OF MEASURE	PVI	LAB VALUE	PVI	VALIDATED VALUE	RUN TYPE
1,1,1,2-TETRACHLOROETHANE	11/04/90	0001	UG/L	U	1.	UJ	1.	I
	05/07/91	0001	UG/L	U	.3	UJ	.3	I
	12/18/91	0001	UG/L	U	1.0	UJ	1.0	I
	06/19/92	0001	UG/L	U	1.0	UJ	1.0	I
	06/19/92	3001	UG/L	U	1.0	UJ	1.0	I
1,1,1-TRICHLOROETHANE	11/04/90	0001	UG/L	U	.3	U	.3	I
	05/07/91	0001	UG/L	U	.3	UJ	.3	I
	12/18/91	0001	UG/L	U	1.0	UJ	1.0	I
	06/19/92	0001	UG/L	U	0.30	U	0.30	I
	06/19/92	3001	UG/L	U	0.30	U	0.30	I
1,1,2,2-TETRACHLOROETHANE	11/04/90	0001	UG/L	U	.3	U	.3	I
	05/07/91	0001	UG/L	U	.3	UJ	.3	I
	12/18/91	0001	UG/L	U	1.0	UJ	1.0	I
	06/19/92	0001	UG/L	U	0.30		NA	I
	06/19/92	3001	UG/L	U	0.30		NA	I
1,1,2-TRICHLOROETHANE	11/04/90	0001	UG/L	U	.2	U	.2	I
	05/07/91	0001	UG/L	U	.2	UJ	.2	I
	12/18/91	0001	UG/L	U	1.0	UJ	1.0	I
	06/19/92	0001	UG/L	U	0.20	UJ	0.20	I
	06/19/92	3001	UG/L	U	0.20	UJ	0.20	I
1,1-DICHLOROETHANE	11/04/90	0001	UG/L	U	.7	U	.7	I
	05/07/91	0001	UG/L	U	.7	UJ	.7	I
	12/18/91	0001	UG/L	U	1.0	U	1.0	I
	06/19/92	0001	UG/L	U	0.70	UJ	0.70	I
	06/19/92	3001	UG/L	U	0.70	UJ	0.70	I
1,1-DICHLOROETHENE	11/04/90	0001	UG/L	U	1.3	U	1.3	I
	05/07/91	0001	UG/L	U	1.3	UJ	1.3	I
	12/18/91	0001	UG/L	U	1.0	U	1.0	I
	06/19/92	0001	UG/L	U	1.0	UJ	1.0	I
	06/19/92	3001	UG/L	U	1.0	UJ	1.0	I
1,2,-CIS-DICHLOROETHENE	06/19/92	0001	UG/L	U	1.0	U	1.0	I
	06/19/92	3001	UG/L	U	1.0	U	1.0	I
1,2,3-TRICHLOROPROPANE	11/04/90	0001	UG/L	U	1.	UJ	1.	I
	05/07/91	0001	UG/L	U	1.	UJ	1.	I
	12/18/91	0001	UG/L	U	1.0	UJ	1.0	I
	06/19/92	0001	UG/L	U	1.0	U	1.0	I
	06/19/92	3001	UG/L	U	1.0	U	1.0	I
1,2,4-TRICHLOROBENZENE	11/04/90	0001	UG/L	U	10.	U	10.	I
1,2-DICHLOROBENZENE	11/04/90	0001	UG/L	U	1.5	U	1.5	I
	11/04/90	S001	UG/L	U	10.	U	10.	I
	05/07/91	0001	UG/L	U	1.5	UJ	1.5	I
	12/18/91	0001	UG/L	U	1.0	UJ	1.0	I
	06/19/92	0001	UG/L	U	1.5	U	1.5	I
	06/19/92	3001	UG/L	U	1.5	U	1.5	I
1,2-DICHLOROETHANE	11/04/90	0001	UG/L	U	.3	U	.3	I
	05/07/91	0001	UG/L	U	.3	UJ	.3	I

PARAMETER VALUE INDICATOR (PVI): U - LESS THAN DETECTION LIMIT

GROUNDWATER QUALITY DATA BY LOCATION
SITE: TXT99 OU1 VALIDATED DATA
LOCATION: 0319
NORTH COORDINATE: 595512.27 FT
EAST COORDINATE: 1495148.29 FT
10/30/90 TO 09/18/92
REPORT DATE: 05/06/93

FORMATION OF COMPLETION: TEMP PIEZOMETERS IN TERTIARY GRAVELS (TP)
HYDRAULIC FLOW RELATIONSHIP: NOT KNOWN (N)

PARAMETER NAME	LOG DATE	SAMPLE ID	UNITS OF MEASURE	PVI	LAB VALUE	PVI	VALIDATED VALUE	RUN TYPE
1,2-DICHLOROETHANE	12/18/91	0001	UG/L	U	1.0	UJ	1.0	I
	06/19/92	0001	UG/L	U	0.30	U	0.30	I
	06/19/92	3001	UG/L	U	0.30	U	0.30	I
1,2-DICHLOROETHENE	05/07/91	0001	UG/L	U	1.	UJ	1.	I
1,2-DICHLOROPROPANE	11/04/90	0001	UG/L	U	.4	U	.4	I
	05/07/91	0001	UG/L	U	.4	UJ	.4	I
	12/18/91	0001	UG/L	U	1.0	UJ	1.0	I
	06/19/92	0001	UG/L	U	0.40	UJ	0.40	I
	06/19/92	3001	UG/L	U	0.40	UJ	0.40	I
1,2-TRANS-DICHLOROETHENE	11/04/90	0001	UG/L	U	1.	U	1.	I
	05/07/91	0001	UG/L	U	1.	UJ	1.	I
	12/18/91	0001	UG/L	U	1.0	UJ	1.0	I
	06/19/92	0001	UG/L	U	1.0	U	1.0	I
	06/19/92	3001	UG/L	U	1.0	U	1.0	I
1,3-CIS-DICHLOROPROPENE	11/04/90	0001	UG/L	U	3.4	U	3.4	I
	05/07/91	0001	UG/L	U	3.4	UJ	3.4	I
	12/18/91	0001	UG/L	U	1.0	UJ	1.0	I
	06/19/92	0001	UG/L	U	3.4	U	3.4	I
	06/19/92	3001	UG/L	U	3.4	U	3.4	I
1,3-DICHLOROBENZENE	11/04/90	0001	UG/L	U	3.2	U	3.2	I
	11/04/90	S001	UG/L	U	10.	U	10.	I
	05/07/91	0001	UG/L	U	3.2	UJ	3.2	I
	12/18/91	0001	UG/L	U	1.0	UJ	1.0	I
	06/19/92	0001	UG/L	U	3.2	UJ	3.2	I
	06/19/92	3001	UG/L	U	3.2	UJ	3.2	I
1,3-TRANS-DICHLOROPROPENE	11/04/90	0001	UG/L	U	3.4	U	3.4	I
	05/07/91	0001	UG/L	U	3.4	UJ	3.4	I
	12/18/91	0001	UG/L	U	1.0	UJ	1.0	I
	06/19/92	0001	UG/L	U	3.4	U	3.4	I
	06/19/92	3001	UG/L	U	3.4	U	3.4	I
1,4-DICHLOROBENZENE	11/04/90	0001	UG/L	U	2.4	U	2.4	I
	11/04/90	S001	UG/L	U	10.	U	10.	I
	05/07/91	0001	UG/L	U	2.4	UJ	2.4	I
	12/18/91	0001	UG/L	U	1.0	UJ	1.0	I
	06/19/92	0001	UG/L	U	2.4	U	2.4	I
	06/19/92	3001	UG/L	U	2.4	U	2.4	I
1-CHLOROHEXANE	11/04/90	0001	UG/L	U	1.	UJ	1.	I
	05/07/91	0001	UG/L	U	1.	UJ	1.	I
	06/19/92	0001	UG/L	U	1.0		NA	I
	06/19/92	3001	UG/L	U	1.0		NA	I
2,2'-OXYBIS (1-CHLOROPROPANE)	11/04/90	0001	UG/L	U	20.	UJ	20.	I
	11/04/90	0001	UG/L	U	10.	UJ	10.	I
	05/07/91	0001	UG/L	U	20.	UJ	20.	I
	06/19/92	0001	UG/L	U	2.0	UJ	2.0	I
	06/19/92	3001	UG/L	U	2.0	UJ	2.0	I
2,4,5-TRICHLOROPHENOL	11/04/90	0001	UG/L	U	50.	U	50.	I

PARAMETER VALUE INDICATOR (PVI): U - LESS THAN DETECTION LIMIT

GROUNDWATER QUALITY DATA BY LOCATION
SITE: TXT99 OU1 VALIDATED DATA
LOCATION: 0319
NORTH COORDINATE: 595512.27 FT
EAST COORDINATE: 1495148.29 FT
10/30/90 TO 09/18/92
REPORT DATE: 05/06/93

FORMATION OF COMPLETION: TEMP PIEZOMETERS IN TERTIARY GRAVELS (TP)
HYDRAULIC FLOW RELATIONSHIP: NOT KNOWN (N)

PARAMETER NAME	LOG DATE	SAMPLE ID	UNITS OF MEASURE	PVI	LAB VALUE	PVI	VALIDATED VALUE	RUN TYPE
2,4,6-TRICHLOROPHENOL	11/04/90	0001	UG/L	U	10.	U	10.	I
2,4-DICHLOROPHENOL	11/04/90	0001	UG/L	U	10.	U	10.	I
2,4-DIMETHYLPHENOL	11/04/90	0001	UG/L	U	10.	U	10.	I
2,4-DINITROPHENOL	11/04/90	0001	UG/L	U	50.	UJ	50.	I
2,4-DINITROTOLUENE	11/04/90	0001	UG/L	U	10.	U	10.	I
2,6-DINITROTOLUENE	11/04/90	0001	UG/L	U	10.	U	10.	I
2-CHLOROETHYLVINYLETHER	11/04/90	0001	UG/L	U	1.3	U	1.3	I
	05/07/91	0001	UG/L	U	1.3	UJ	1.3	I
	12/18/91	0001	UG/L	U	5.0	UJ	5.0	I
	06/19/92	0001	UG/L	U	1.3	UJ	1.3	I
	06/19/92	3001	UG/L	U	1.3	UJ	1.3	I
2-CHLORONAPHTHALENE	11/04/90	0001	UG/L	U	10.	U	10.	I
2-CHLOROPHENOL	11/04/90	0001	UG/L	U	10.	U	10.	I
2-CHLOROTOLUENE	12/18/91	0001	UG/L	U	1.0	UJ	1.0	I
	06/19/92	0001	UG/L	U	1.0	U	1.0	I
	06/19/92	3001	UG/L	U	1.0	U	1.0	I
2-METHYLNAPHTHALENE	11/04/90	0001	UG/L	U	10.	U	10.	I
2-METHYLPHENOL	11/04/90	0001	UG/L	U	10.	U	10.	I
2-NITROANILINE	11/04/90	0001	UG/L	U	50.	U	50.	I
2-NITROPHENOL	11/04/90	0001	UG/L	U	10.	U	10.	I
3,3'-DICHLOROBENZIDINE	11/04/90	0001	UG/L	U	20.	U	20.	I
3-NITROANILINE	11/04/90	0001	UG/L	U	50.	UJ	50.	I
4,6-DINITRO-O-CRESOL	11/04/90	0001	UG/L	U	50.	U	50.	I
4-BROMOPHENYL-PHENYL ETHER	11/04/90	0001	UG/L	U	10.	U	10.	I
4-CHLORO-3-METHYLPHENOL	11/04/90	0001	UG/L	U	10.	U	10.	I
4-CHLOROANILINE	11/04/90	0001	UG/L	U	10.	U	10.	I
4-CHLOROPHENYL-PHENYLETHER	11/04/90	0001	UG/L	U	10.	U	10.	I
4-METHYLPHENOL	11/04/90	0001	UG/L	U	10.	U	10.	I
4-NITROANILINE	11/04/90	0001	UG/L	U	50.	U	50.	I
4-NITROPHENOL	11/04/90	0001	UG/L	U	50.	U	50.	I
ACENAPHTHENE	11/04/90	0001	UG/L	U	10.	U	10.	I
ACENAPHTHYLENE	11/04/90	0001	UG/L	U	10.	U	10.	I

PARAMETER VALUE INDICATOR (PVI): U - LESS THAN DETECTION LIMIT

GROUNDWATER QUALITY DATA BY LOCATION
SITE: TXT99 OU1 VALIDATED DATA
LOCATION: 0319
NORTH COORDINATE: 595512.27 FT
EAST COORDINATE: 1495148.29 FT
10/30/90 TO 09/18/92
REPORT DATE: 05/06/93

FORMATION OF COMPLETION: TEMP PIEZOMETERS IN TERTIARY GRAVELS (TP)
HYDRAULIC FLOW RELATIONSHIP: NOT KNOWN (N)

PARAMETER NAME	LOG DATE	SAMPLE ID	UNITS OF MEASURE	PVI	LAB VALUE	PVI	VALIDATED VALUE	RUN TYPE
ALKALINITY	12/18/91	0001	MG/L		334		NA	I *
	06/19/92	0001	MG/L		329		NA	I *
ANTHRACENE	11/04/90	0001	UG/L	U	10.	U	10.	I
BENZENE	11/04/90	0001	UG/L	U	2.	U	2.	I
	05/07/91	0001	UG/L	U	2.	UJ	2.	I
	12/18/91	0001	UG/L	U	1.0	U	1.0	I
	06/19/92	0001	UG/L	U	1.0	U	1.0	I
	06/19/92	3001	UG/L	U	1.0	U	1.0	I
BENZO(A)ANTHRACENE	11/04/90	0001	UG/L	U	10.	U	10.	I
BENZO(A)PYRENE	11/04/90	0001	UG/L	U	10.	U	10.	I
BENZO(B)FLUORANTHENE	11/04/90	0001	UG/L	U	10.	U	10.	I
BENZO(G,H,I)PERYLENE	11/04/90	0001	UG/L	U	10.	U	10.	I
BENZO(K)FLUORANTHENE	11/04/90	0001	UG/L	U	10.	U	10.	I
BENZOIC ACID	11/04/90	0001	UG/L	U	50.	UJ	50.	I
BENZYL ALCOHOL	11/04/90	0001	UG/L	U	10.	UJ	10.	I
BIS(2-CHLOROETHOXY)METHANE	11/04/90	0001	UG/L	U	10.	U	10.	I
BIS(2-CHLOROETHYL)ETHER	11/04/90	0001	UG/L	U	10.	U	10.	I
BIS(2-ETHYLHEXYL)PHTHALATE	11/04/90	0001	UG/L	U	10.	U	10.	I
BROMOBENZENE	11/04/90	0001	UG/L	U	2.	UJ	2.	I
	05/07/91	0001	UG/L	U	2.	UJ	2.	I
	12/18/91	0001	UG/L	U	1.0	UJ	1.0	I
	06/19/92	0001	UG/L	U	2.0		NA	I
	06/19/92	3001	UG/L	U	2.0		NA	I
BROMOCHLOROMETHANE	11/04/90	0001	% RECOVERY		94.		NA	I *
	05/07/91	0001	% RECOVERY		84.		NA	I *
	12/18/91	0001	% RECOVERY		100.		NA	I *
	06/19/92	0001	% RECOVERY		88.		NA	I *
	06/19/92	3001	% RECOVERY		96.		NA	I *
BROMODICHLOROMETHANE	11/04/90	0001	UG/L	U	1.	U	1.	I
	05/07/91	0001	UG/L	U	1.	UJ	1.	I
	12/18/91	0001	UG/L	U	1.0	UJ	1.0	I
	06/19/92	0001	UG/L	U	1.0	U	1.0	I
	06/19/92	3001	UG/L	U	1.0	U	1.0	I
BROMOFORM	11/04/90	0001	UG/L	U	2.	U	2.	I
	05/07/91	0001	UG/L	U	2.	UJ	2.	I
	12/18/91	0001	UG/L	U	1.0	UJ	1.0	I
	06/19/92	0001	UG/L	U	2.0	U	2.0	I
	06/19/92	3001	UG/L	U	2.0	U	2.0	I
BROMOMETHANE	05/07/91	0001	UG/L	U	1.2	UJ	1.2	I

PARAMETER VALUE INDICATOR (PVI): U - LESS THAN DETECTION LIMIT

GROUNDWATER QUALITY DATA BY LOCATION
SITE: TXT99 OU1 VALIDATED DATA
LOCATION: 0319
NORTH COORDINATE: 595512.27 FT
EAST COORDINATE: 1495148.29 FT
10/30/90 TO 09/18/92
REPORT DATE: 05/06/93

FORMATION OF COMPLETION: TEMP PIEZOMETERS IN TERTIARY GRAVELS (TP)
HYDRAULIC FLOW RELATIONSHIP: NOT KNOWN (N)

PARAMETER NAME	LOG DATE	SAMPLE ID	UNITS OF MEASURE	PVI	LAB VALUE	PVI	VALIDATED VALUE	RUN TYPE
BROMOMETHANE	12/18/91	0001	UG/L	U	2.0		NA	I
BUTYL BENZYL PHTHALATE	11/04/90	0001	UG/L	U	10.	U	10.	I
CALCIUM, TOTAL	11/04/90	0001	UG/L		93300.		NA	I *
	05/07/91	0001	UG/L		94500.		NA	I *
	06/19/92	0001	UG/L		99100.	J	99100.00	I
CARBON TETRACHLORIDE	11/04/90	0001	UG/L	U	1.2	U	1.2	I
	05/07/91	0001	UG/L	U	1.2	UJ	1.2	I
	12/18/91	0001	UG/L	U	1.0	UJ	1.0	I
	06/19/92	0001	UG/L	U	1.0	UJ	1.0	I
	06/19/92	3001	UG/L	U	1.0	UJ	1.0	I
CHLORIDE	11/04/90	0001	MG/L		55.5		NA	I *
	05/07/91	0001	MG/L		271.		NA	I *
	06/19/92	0001	MG/L		57.2		57.2	I
CHLOROBENZENE	11/04/90	0001	UG/L	U	2.	U	2.	I
	05/07/91	0001	UG/L	U	2.	UJ	2.	I
	12/18/91	0001	UG/L	U	1.0	UJ	1.0	I
	06/19/92	0001	UG/L	U	1.0	UJ	1.0	I
	06/19/92	3001	UG/L	U	1.0	UJ	1.0	I
CHLOROETHANE	05/07/91	0001	UG/L	U	5.2	UJ	5.2	I
	12/18/91	0001	UG/L	U	2.0		NA	I
CHLOROFORM	11/04/90	0001	UG/L	U	.5	U	.5	I
	05/07/91	0001	UG/L	U	.5	UJ	.5	I
	12/18/91	0001	UG/L	U	1.0	UJ	1.0	I
	06/19/92	0001	UG/L	U	0.50	UJ	0.50	I
	06/19/92	3001	UG/L		5.3	J	5.3	I
CHLOROMETHANE	05/07/91	0001	UG/L	U	.8	UJ	.8	I
	12/18/91	0001	UG/L	U	2.0	UJ	2.0	I
CHLOROTOLUENE	11/04/90	0001	UG/L	U	1.	U	1.	I
	05/07/91	0001	UG/L	U	1.	UJ	1.	I
CHRYSENE	11/04/90	0001	UG/L	U	10.	U	10.	I
DI-N-BUTYL PHTHALATE	11/04/90	0001	UG/L	U	10.	U	10.	I
DI-N-OCTYL PHTHALATE	11/04/90	0001	UG/L	U	10.	U	10.	I
DIBENZO(A,H)ANTHRACENE	11/04/90	0001	UG/L	U	10.	U	10.	I
DIBENZOFURAN	11/04/90	0001	UG/L	U	10.	U	10.	I
DIBROMOCHLOROMETHANE	11/04/90	0001	UG/L	U	.9	U	.9	I
	05/07/91	0001	UG/L	U	.9	UJ	.9	I
	12/18/91	0001	UG/L	U	1.0	UJ	1.0	I
	06/19/92	0001	UG/L	U	0.90	UJ	0.90	I
	06/19/92	3001	UG/L	U	0.90	UJ	0.90	I
DIBROMOMETHANE	11/04/90	0001	UG/L	U	2.	UJ	2.	I

PARAMETER VALUE INDICATOR (PVI): U - LESS THAN DETECTION LIMIT

GROUNDWATER QUALITY DATA BY LOCATION
SITE: TXT99 OU1 VALIDATED DATA
LOCATION: 0319
NORTH COORDINATE: 595512.27 FT
EAST COORDINATE: 1495148.29 FT
10/30/90 TO 09/18/92
REPORT DATE: 05/06/93

FORMATION OF COMPLETION: TEMP PIEZOMETERS IN TERTIARY GRAVELS (TP)
HYDRAULIC FLOW RELATIONSHIP: NOT KNOWN (N)

PARAMETER NAME	LOG DATE	SAMPLE ID	UNITS OF MEASURE	PVI	LAB VALUE	PVI	VALIDATED VALUE	RUN TYPE
DIBROMOMETHANE	05/07/91	0001	UG/L	U	2.	UJ	2.	I
	12/18/91	0001	UG/L	U	1.0	UJ	1.0	I
	06/19/92	0001	UG/L	B	2.2	UJ	2.2	I
	06/19/92	3001	UG/L	B	2.3	UJ	2.3	I
DICHLORODIFLUOROMETHANE	05/07/91	0001	UG/L	U	1.8	UJ	1.8	I
	12/18/91	0001	UG/L	U	2.0		NA	I
DICHLOROMETHANE-METHYLENE CHLORIDE	11/04/90	0001	UG/L	U	2.	UJ	2.	I
	05/07/91	0001	UG/L	U	5.	UJ	5.	I
	12/18/91	0001	UG/L	U	4.0	UJ	4.0	I
	06/19/92	0001	UG/L	U	4.0	U	4.0	I
	06/19/92	3001	UG/L	U	4.0	U	4.0	I
DIETHYL PHTHALATE	11/04/90	0001	UG/L	U	10.	U	10.	I
DIMETHYL PHTHALATE	11/04/90	0001	UG/L	U	10.	U	10.	I
DISSOLVED OXYGEN	12/18/91	0001	MG/L		1.06		NA	I *
	06/19/92	0001	MG/L		.91		NA	I *
ETHYLBENZENE	11/04/90	0001	UG/L	U	2.	U	2.	I
	05/07/91	0001	UG/L	U	2.	UJ	2.	I
	12/18/91	0001	UG/L	U	1.0	U	1.0	I
	06/19/92	0001	UG/L	U	1.0	U	1.0	I
	06/19/92	3001	UG/L	U	1.0	U	1.0	I
FLUORANTHENE	11/04/90	0001	UG/L	U	10.	U	10.	I
FLUORENE	11/04/90	0001	UG/L	U	10.	U	10.	I
FLUROBENZENE	11/04/90	0001	% RECOVERY		104.		NA	I *
	05/07/91	0001	% RECOVERY		69.		NA	I *
HEXACHLOROBENZENE	11/04/90	0001	UG/L	U	10.	U	10.	I
HEXACHLOROBUTADIENE	11/04/90	0001	UG/L	U	10.	U	10.	I
HEXACHLOROCYCLOPENTADIENE	11/04/90	0001	UG/L	U	10.	U	10.	I
HEXACHLOROETHANE	11/04/90	0001	UG/L	U	10.	U	10.	I
INDENO(1,2,3-CD)PYRENE	11/04/90	0001	UG/L	U	10.	U	10.	I
IRON, TOTAL	11/04/90	0001	UG/L		33.		NA	I *
	05/07/91	0001	UG/L		32.6		NA	I *
	06/19/92	0001	UG/L	B	19.8		19.8	I
ISOPHORONE	11/04/90	0001	UG/L	U	10.	U	10.	I
MAGNESIUM, TOTAL	11/04/90	0001	UG/L		30200.		NA	I *
	05/07/91	0001	UG/L		29800.		NA	I *
	06/19/92	0001	UG/L		30600.	J	30600.00	I
MANGANESE, TOTAL	11/04/90	0001	UG/L		168.		NA	I *
	05/07/91	0001	UG/L		119.		NA	I *

PARAMETER VALUE INDICATOR (PVI): U - LESS THAN DETECTION LIMIT

GROUNDWATER QUALITY DATA BY LOCATION
SITE: TXT99 OU1 VALIDATED DATA
LOCATION: 0319
NORTH COORDINATE: 595512.27 FT
EAST COORDINATE: 1495148.29 FT
10/30/90 TO 09/18/92
REPORT DATE: 05/06/93

FORMATION OF COMPLETION: TEMP PIEZOMETERS IN TERTIARY GRAVELS (TP)
HYDRAULIC FLOW RELATIONSHIP: NOT KNOWN (N)

PARAMETER NAME	LOG DATE	SAMPLE ID	UNITS OF MEASURE	PVI	LAB VALUE	PVI	VALIDATED VALUE	RUN TYPE
MANGANESE, TOTAL	06/19/92	0001	UG/L		102.		102.	I
N-NITROSO-DI-N-PROPYLAMINE	11/04/90	0001	UG/L	U	10.	U	10.	I
N-NITROSODIPHENYLAMINE	11/04/90	0001	UG/L	U	10.	U	10.	I
NAPHTHALENE	11/04/90	0001	UG/L	U	10.	U	10.	I
NITRATE NITRITE	11/04/90	0001	MG/L		.1		NA	I *
	05/07/91	0001	MG/L		.21		NA	I *
	06/19/92	0001	MG/L		0.47		0.47	I
NITROBENZENE	11/04/90	0001	UG/L	U	10.	U	10.	I
O-CHLOROFLUROBENZENE	11/04/90	0001	% RECOVERY		83.		NA	I *
	05/07/91	0001	% RECOVERY		67.		NA	I *
PENTACHLOROPHENOL	11/04/90	0001	UG/L	U	50.	U	50.	I
PH	12/18/91	0001	SU		7.78		NA	I *
	06/19/92	0001	SU		7.23		NA	I *
PHENANTHRENE	11/04/90	0001	UG/L	U	10.	U	10.	I
PHENOL	11/04/90	0001	UG/L	U	10.	U	10.	I
POTASSIUM, TOTAL	11/04/90	0001	UG/L		2280.		NA	I *
	05/07/91	0001	UG/L		2390.		NA	I *
	06/19/92	0001	UG/L	B	2490.		2490.	I
PYRENE	11/04/90	0001	UG/L	U	10.	U	10.	I
REDOX POTENTIAL	12/18/91	0001	MVOLTS		90		NA	I *
	06/19/92	0001	MVOLTS		24.1		NA	I *
SODIUM, TOTAL	11/04/90	0001	UG/L		46700.		NA	I *
	05/07/91	0001	UG/L		44100.		NA	I *
	06/19/92	0001	UG/L		42500.	J	42500.00	I
SPECIFIC CONDUCTANCE	12/18/91	0001	UMHOS/CM		550		NA	I *
	06/19/92	0001	UMHOS/CM		640		NA	I *
SULFATE	11/04/90	0001	MG/L		55.5		NA	I *
	05/07/91	0001	MG/L		33.6		NA	I *
	06/19/92	0001	MG/L		48.2		48.2	I
TEMPERATURE	12/18/91	0001	DEG C		11.0		NA	I *
	06/19/92	0001	DEG C		14.5		NA	I *
TETRACHLOROETHENE	11/04/90	0001	UG/L	U	.3	U	.3	I
	05/07/91	0001	UG/L	U	.3	UJ	.3	I
	12/18/91	0001	UG/L	U	1.0	UJ	1.0	I
	06/19/92	0001	UG/L	U	0.30	UJ	0.30	I
	06/19/92	3001	UG/L	U	0.30	UJ	0.30	I
TOLUENE	11/04/90	0001	UG/L	U	2.	U	2.	I

PARAMETER VALUE INDICATOR (PVI): U - LESS THAN DETECTION LIMIT

GROUNDWATER QUALITY DATA BY LOCATION
SITE: TXT99 OU1 VALIDATED DATA
LOCATION: 0319
NORTH COORDINATE: 595512.27 FT
EAST COORDINATE: 1495148.29 FT
10/30/90 TO 09/18/92
REPORT DATE: 05/06/93

FORMATION OF COMPLETION: TEMP PIEZOMETERS IN TERTIARY GRAVELS (TP)
HYDRAULIC FLOW RELATIONSHIP: NOT KNOWN (N)

PARAMETER NAME	LOG DATE	SAMPLE ID	UNITS OF MEASURE	PVI	LAB VALUE	PVI	VALIDATED VALUE	RUN TYPE
TOLUENE	05/07/91	0001	UG/L	U	2.	UJ	2.	I
	12/18/91	0001	UG/L	U	1.0	U	1.0	I
	06/19/92	0001	UG/L	U	2.0	U	2.0	I
	06/19/92	3001	UG/L	U	2.0	U	2.0	I
TOTAL XYLENES	11/04/90	0001	UG/L	U	1.	U	1.	I
	05/07/91	0001	UG/L	U	1.	UJ	1.	I
	12/18/91	0001	UG/L	U	2.0	U	2.0	I
	06/19/92	0001	UG/L	U	2.0	U	2.0	I
	06/19/92	3001	UG/L	U	2.0	U	2.0	I
TRICHLOROETHENE	11/04/90	0001	UG/L	U	1.2	U	1.2	I
	05/07/91	0001	UG/L	U	1.2	UJ	1.2	I
	12/18/91	0001	UG/L	U	1.0	UJ	1.0	I
	06/19/92	0001	UG/L	U	1.2	U	1.2	I
	06/19/92	3001	UG/L	U	1.2	U	1.2	I
TRICHLOROFLUOROMETHANE	11/04/90	0001	UG/L	U	2.	U	2.	I
	05/07/91	0001	UG/L	U	2.	UJ	2.	I
	12/18/91	0001	UG/L	U	2.0	UJ	2.0	I
	06/19/92	0001	UG/L	U	2.0	UJ	2.0	I
	06/19/92	3001	UG/L	U	2.0	UJ	2.0	I
TRIFLUOROTOLUENE	12/18/91	0001	% RECOVERY		106.		NA	I *
	06/19/92	0001	% RECOVERY		118.		NA	I *
	06/19/92	3001	% RECOVERY		104.		NA	I *
TRITIUM	11/04/90	0001	PCI/L		1080.		NA	I *
	12/18/91	0001	PCI/L		897.		NA	I *
	06/19/92	0001	PCI/L		1000.		NA	I *
VINYL CHLORIDE	11/04/90	0001	UG/L	U	1.8	U	1.8	I
	05/07/91	0001	UG/L	U	1.8	UJ	1.8	I
	12/18/91	0001	UG/L	U	2.0	UJ	2.0	I
	06/19/92	0001	UG/L	U	1.8	U	1.8	I
	06/19/92	3001	UG/L	U	1.8	U	1.8	I

PARAMETER VALUE INDICATOR (PVI): U - LESS THAN DETECTION LIMIT

GROUNDWATER QUALITY DATA BY LOCATION
SITE: TXT99 OU1 VALIDATED DATA
LOCATION: 0320
NORTH COORDINATE: 595023.61 FT
EAST COORDINATE: 1495353.86 FT
10/30/90 TO 09/18/92
REPORT DATE: 05/06/93

FORMATION OF COMPLETION: ALLUVIUM (AL)
HYDRAULIC FLOW RELATIONSHIP: NOT KNOWN (N)

PARAMETER NAME	LOG DATE	SAMPLE ID	UNITS OF MEASURE	PVI	LAB VALUE	PVI	VALIDATED VALUE	RUN TYPE
1,1,1,2-TETRACHLOROETHANE	11/01/90	0001	UG/L	U	1.	UJ	1.	I
	05/07/91	0001	UG/L	U	.3	UJ	.3	I
	12/18/91	0001	UG/L	U	1.0	UJ	1.0	I
	06/19/92	0001	UG/L	U	1.0	UJ	1.0	I
1,1,1-TRICHLOROETHANE	11/01/90	0001	UG/L	U	.3	U	.3	I
	11/01/90	A001	% RECOVERY		110.		NA	I *
	11/01/90	B001	% RECOVERY		110.		NA	I *
	05/07/91	0001	UG/L	U	.3	U	.3	I
	12/18/91	0001	UG/L	U	1.0	UJ	1.0	I
	06/19/92	0001	UG/L	U	0.30	U	0.30	I
1,1,2,2-TETRACHLOROETHANE	11/01/90	0001	UG/L	U	.3	U	.3	I
	05/07/91	0001	UG/L	U	.3	U	.3	I
	12/18/91	0001	UG/L	U	1.0	UJ	1.0	I
	06/19/92	0001	UG/L	U	0.30		NA	I
1,1,2-TRICHLOROETHANE	11/01/90	0001	UG/L	U	.2	U	.2	I
	05/07/91	0001	UG/L	U	.2	U	.2	I
	12/18/91	0001	UG/L	U	1.0	UJ	1.0	I
	06/19/92	0001	UG/L	U	0.20	UJ	0.20	I
1,1-DICHLOROETHANE	11/01/90	0001	UG/L	U	.7	U	.7	I
	05/07/91	0001	UG/L	U	.7	U	.7	I
	12/18/91	0001	UG/L	U	1.0	U	1.0	I
	06/19/92	0001	UG/L	U	0.70	UJ	0.70	I
1,1-DICHLOROETHENE	11/01/90	0001	UG/L	U	1.3	U	1.3	I
	11/01/90	A001	% RECOVERY		120.		NA	I *
	11/01/90	B001	% RECOVERY		120.		NA	I *
	05/07/91	0001	UG/L	U	1.3	U	1.3	I
	12/18/91	0001	UG/L	U	1.0	U	1.0	I
	06/19/92	0001	UG/L	U	1.0	UJ	1.0	I
1,2,-CIS-DICHLOROETHENE	06/19/92	0001	UG/L	U	1.0	U	1.0	I
1,2,3-TRICHLOROPROPANE	11/01/90	0001	UG/L	U	1.	UJ	1.	I
	05/07/91	0001	UG/L	U	1.	UJ	1.	I
	12/18/91	0001	UG/L	U	1.0	UJ	1.0	I
	06/19/92	0001	UG/L	U	1.0	U	1.0	I
1,2,4-TRICHLOROBENZENE	11/01/90	0001	UG/L	U	10.	UJ	10.	I
	11/01/90	A001	% RECOVERY		36.		NA	I *
	11/01/90	B001	% RECOVERY		46.		NA	I *
1,2-DICHLOROBENZENE	11/01/90	0001	UG/L	U	1.5	U	1.5	I
	11/01/90	S001	UG/L	U	10.	UJ	10.	I
	05/07/91	0001	UG/L	U	1.5	U	1.5	I
	12/18/91	0001	UG/L	U	1.0	UJ	1.0	I
	06/19/92	0001	UG/L	U	1.5	U	1.5	I
1,2-DICHLOROETHANE	11/01/90	0001	UG/L	U	.3	U	.3	I
	11/01/90	A001	% RECOVERY		100.		NA	I *
	11/01/90	B001	% RECOVERY		100.		NA	I *
	05/07/91	0001	UG/L		.7	UJ	.7	I
	12/18/91	0001	UG/L	U	1.0	UJ	1.0	I

PARAMETER VALUE INDICATOR (PVI): U - LESS THAN DETECTION LIMIT

GROUNDWATER QUALITY DATA BY LOCATION
SITE: TXT99 OU1 VALIDATED DATA
LOCATION: 0320
NORTH COORDINATE: 595023.61 FT
EAST COORDINATE: 1495353.86 FT
10/30/90 TO 09/18/92
REPORT DATE: 05/06/93

FORMATION OF COMPLETION: ALLUVIUM (AL)
HYDRAULIC FLOW RELATIONSHIP: NOT KNOWN (N)

PARAMETER NAME	LOG DATE	SAMPLE ID	UNITS OF MEASURE	PVI	LAB VALUE	PVI	VALIDATED VALUE	RUN TYPE
1,2-DICHLOROETHANE	06/19/92	0001	UG/L	U	0.30	U	0.30	I
1,2-DICHLOROETHENE	05/07/91	0001	UG/L	U	1.	U	1.	I
1,2-DICHLOROPROPANE	11/01/90	0001	UG/L	U	.4	U	.4	I
	05/07/91	0001	UG/L	U	.4	U	.4	I
	12/18/91	0001	UG/L	U	1.0	UJ	1.0	I
	06/19/92	0001	UG/L	U	0.40	UJ	0.40	I
1,2-TRANS-DICHLOROETHENE	11/01/90	0001	UG/L	U	1.	U	1.	I
	05/07/91	0001	UG/L	U	1.	U	1.	I
	12/18/91	0001	UG/L	U	1.0	UJ	1.0	I
	06/19/92	0001	UG/L	U	1.0	U	1.0	I
1,3-CIS-DICHLOROPROPENE	11/01/90	0001	UG/L	U	3.4	U	3.4	I
	05/07/91	0001	UG/L	U	3.4	U	3.4	I
	12/18/91	0001	UG/L	U	1.0	UJ	1.0	I
	06/19/92	0001	UG/L	U	3.4	U	3.4	I
1,3-DICHLOROBENZENE	11/01/90	0001	UG/L	U	3.2	U	3.2	I
	11/01/90	S001	UG/L	U	10.	UJ	10.	I
	05/07/91	0001	UG/L	U	3.2	U	3.2	I
	12/18/91	0001	UG/L	U	1.0	UJ	1.0	I
	06/19/92	0001	UG/L	U	3.2	UJ	3.2	I
1,3-TRANS-DICHLOROPROPENE	11/01/90	0001	UG/L	U	3.4	U	3.4	I
	05/07/91	0001	UG/L	U	3.4	U	3.4	I
	12/18/91	0001	UG/L	U	1.0	UJ	1.0	I
	06/19/92	0001	UG/L	U	3.4	U	3.4	I
1,4-DICHLOROBENZENE	11/01/90	0001	UG/L	U	2.4	U	2.4	I
	11/01/90	A001	% RECOVERY		81.		NA	I *
	11/01/90	B001	% RECOVERY		82.		NA	I *
	11/01/90	S001	UG/L	U	10.	UJ	10.	I
	05/07/91	0001	UG/L	U	2.4	U	2.4	I
	12/18/91	0001	UG/L	U	1.0	UJ	1.0	I
	06/19/92	0001	UG/L	U	2.4	U	2.4	I
1-CHLOROHEXANE	11/01/90	0001	UG/L	U	1.	UJ	1.	I
	05/07/91	0001	UG/L	U	1.	UJ	1.	I
	06/19/92	0001	UG/L	U	1.0		NA	I
2,2'-OXYBIS (1-CHLOROPROPANE)	11/01/90	0001	UG/L	U	20.	UJ	20.	I
	11/01/90	0001	UG/L	U	10.	UJ	10.	I
	05/07/91	0001	UG/L	U	20.	UJ	20.	I
	06/19/92	0001	UG/L	U	2.0	UJ	2.0	I
2,4,5-TRICHLOROPHENOL	11/01/90	0001	UG/L	U	50.	UJ	50.	I
2,4,6-TRICHLOROPHENOL	11/01/90	0001	UG/L	U	10.	UJ	10.	I
2,4-DICHLOROPHENOL	11/01/90	0001	UG/L	U	10.	UJ	10.	I
2,4-DIMETHYLPHENOL	11/01/90	0001	UG/L	U	10.	UJ	10.	I
2,4-DINITROPHENOL	11/01/90	0001	UG/L	U	50.	UJ	50.	I

PARAMETER VALUE INDICATOR (PVI): U - LESS THAN DETECTION LIMIT

GROUNDWATER QUALITY DATA BY LOCATION
SITE: TXT99 OU1 VALIDATED DATA
LOCATION: 0320
NORTH COORDINATE: 595023.61 FT
EAST COORDINATE: 1495353.86 FT
10/30/90 TO 09/18/92
REPORT DATE: 05/06/93

FORMATION OF COMPLETION: ALLUVIUM (AL)
HYDRAULIC FLOW RELATIONSHIP: NOT KNOWN (N)

PARAMETER NAME	LOG DATE	SAMPLE ID	UNITS OF MEASURE	PVI	LAB VALUE	PVI	VALIDATED VALUE	RUN TYPE
2,4-DINITROTOLUENE	11/01/90	0001	UG/L	U	10.	UJ	10.	I
	11/01/90	A001	% RECOVERY		53.		NA	I *
	11/01/90	B001	% RECOVERY		57.		NA	I *
2,6-DINITROTOLUENE	11/01/90	0001	UG/L	U	10.	UJ	10.	I
2-CHLOROETHYLVINYLETHER	11/01/90	0001	UG/L	U	1.3	U	1.3	I
	05/07/91	0001	UG/L	U	1.3	UJ	1.3	I
	12/18/91	0001	UG/L	U	5.0	UJ	5.0	I
	06/19/92	0001	UG/L	U	1.3	UJ	1.3	I
2-CHLORONAPHTHALENE	11/01/90	0001	UG/L	U	10.	UJ	10.	I
2-CHLOROPHENOL	11/01/90	0001	UG/L	U	10.	UJ	10.	I
	11/01/90	A001	% RECOVERY		70.		NA	I *
	11/01/90	B001	% RECOVERY		52.		NA	I *
2-CHLOROTOLUENE	12/18/91	0001	UG/L	U	1.0	UJ	1.0	I
	06/19/92	0001	UG/L	U	1.0	U	1.0	I
2-METHYLNAPHTHALENE	11/01/90	0001	UG/L	U	10.	UJ	10.	I
2-METHYLPHENOL	11/01/90	0001	UG/L	U	10.	UJ	10.	I
2-NITROANILINE	11/01/90	0001	UG/L	U	50.	UJ	50.	I
2-NITROPHENOL	11/01/90	0001	UG/L	U	10.	UJ	10.	I
3,3'-DICHLOROBENZIDINE	11/01/90	0001	UG/L	U	20.	UJ	20.	I
3-NITROANILINE	11/01/90	0001	UG/L	U	50.	UJ	50.	I
4,6-DINITRO-O-CRESOL	11/01/90	0001	UG/L	U	50.	UJ	50.	I
4-BROMOPHENYL-PHENYL ETHER	11/01/90	0001	UG/L	U	10.	UJ	10.	I
4-CHLORO-3-METHYLPHENOL	11/01/90	0001	UG/L	U	10.	UJ	10.	I
	11/01/90	A001	% RECOVERY		80.		NA	I *
	11/01/90	B001	% RECOVERY		64.		NA	I *
4-CHLOROANILINE	11/01/90	0001	UG/L	U	10.	UJ	10.	I
4-CHLOROPHENYL-PHENYLETHER	11/01/90	0001	UG/L	U	10.	UJ	10.	I
4-METHYLPHENOL	11/01/90	0001	UG/L	U	10.	UJ	10.	I
4-NITROANILINE	11/01/90	0001	UG/L	U	50.	UJ	50.	I
4-NITROPHENOL	11/01/90	0001	UG/L	U	50.	UJ	50.	I
	11/01/90	A001	% RECOVERY		14.		NA	I *
	11/01/90	B001	% RECOVERY		16.		NA	I *
ACENAPHTHENE	11/01/90	0001	UG/L	U	10.	UJ	10.	I
	11/01/90	A001	% RECOVERY		50.		NA	I *
	11/01/90	B001	% RECOVERY		56.		NA	I *
ACENAPHTHYLENE	11/01/90	0001	UG/L	U	10.	UJ	10.	I

PARAMETER VALUE INDICATOR (PVI): U - LESS THAN DETECTION LIMIT

GROUNDWATER QUALITY DATA BY LOCATION
SITE: TXT99 OU1 VALIDATED DATA
LOCATION: 0320
NORTH COORDINATE: 595023.61 FT
EAST COORDINATE: 1495353.86 FT
10/30/90 TO 09/18/92
REPORT DATE: 05/06/93

FORMATION OF COMPLETION: ALLUVIUM (AL)
HYDRAULIC FLOW RELATIONSHIP: NOT KNOWN (N)

PARAMETER NAME	LOG DATE	SAMPLE ID	UNITS OF MEASURE	PVI	LAB VALUE	PVI	VALIDATED VALUE	RUN TYPE
ALKALINITY	12/18/91	0001	MG/L		312.5		NA	I *
	06/19/92	0001	MG/L		320		NA	I *
ANTHRACENE	11/01/90	0001	UG/L	U	10.	UJ	10.	I
BENZENE	11/01/90	0001	UG/L	U	2.	U	2.	I
	11/01/90	A001	% RECOVERY		94.		NA	I *
	11/01/90	B001	% RECOVERY		97.		NA	I *
	05/07/91	0001	UG/L	U	2.	U	2.	I
	12/18/91	0001	UG/L	U	1.0	U	1.0	I
	06/19/92	0001	UG/L	U	1.0	U	1.0	I
BENZO(A)ANTHRACENE	11/01/90	0001	UG/L	U	10.	UJ	10.	I
BENZO(A)PYRENE	11/01/90	0001	UG/L	U	10.	UJ	10.	I
BENZO(B)FLUORANTHENE	11/01/90	0001	UG/L	U	10.	UJ	10.	I
BENZO(G,H,I)PERYLENE	11/01/90	0001	UG/L	U	10.	UJ	10.	I
BENZO(K)FLUORANTHENE	11/01/90	0001	UG/L	U	10.	UJ	10.	I
BENZOIC ACID	11/01/90	0001	UG/L	U	50.	UJ	50.	I
BENZYL ALCOHOL	11/01/90	0001	UG/L	U	10.	UJ	10.	I
BIS(2-CHLOROETHOXY)METHANE	11/01/90	0001	UG/L	U	10.	UJ	10.	I
BIS(2-CHLOROETHYL)ETHER	11/01/90	0001	UG/L	U	10.	UJ	10.	I
BIS(2-ETHYLHEXYL)PHTHALATE	11/01/90	0001	UG/L	U	10.	UJ	10.	I
BROMOBENZENE	11/01/90	0001	UG/L	U	2.	UJ	2.	I
	05/07/91	0001	UG/L	U	2.	UJ	2.	I
	12/18/91	0001	UG/L	U	1.0	UJ	1.0	I
	06/19/92	0001	UG/L	U	2.0	UJ	2.0	I
BROMOCHLOROMETHANE	11/01/90	0001	% RECOVERY		93.		NA	I *
	11/01/90	A001	% RECOVERY		103.		NA	I *
	11/01/90	B001	% RECOVERY		104.		NA	I *
	05/07/91	0001	% RECOVERY		97.		NA	I *
	12/18/91	0001	% RECOVERY		114.		NA	I *
	06/19/92	0001	% RECOVERY		96.		NA	I *
BROMODICHLOROMETHANE	11/01/90	0001	UG/L	U	1.	U	1.	I
	11/01/90	A001	% RECOVERY		93.		NA	I *
	11/01/90	B001	% RECOVERY		91.		NA	I *
	05/07/91	0001	UG/L	U	1.	U	1.	I
	12/18/91	0001	UG/L	U	1.0	UJ	1.0	I
	06/19/92	0001	UG/L	U	1.0	U	1.0	I
BROMOFORM	11/01/90	0001	UG/L	U	2.	U	2.	I
	11/01/90	A001	% RECOVERY		100.		NA	I *
	11/01/90	B001	% RECOVERY		95.		NA	I *
	05/07/91	0001	UG/L	U	2.	UJ	2.	I
	12/18/91	0001	UG/L	U	1.0	UJ	1.0	I

PARAMETER VALUE INDICATOR (PVI): U - LESS THAN DETECTION LIMIT

GROUNDWATER QUALITY DATA BY LOCATION
SITE: TXT99 OU1 VALIDATED DATA
LOCATION: 0320
NORTH COORDINATE: 595023.61 FT
EAST COORDINATE: 1495353.86 FT
10/30/90 TO 09/18/92
REPORT DATE: 05/06/93

FORMATION OF COMPLETION: ALLUVIUM (AL)
HYDRAULIC FLOW RELATIONSHIP: NOT KNOWN (N)

PARAMETER NAME	LOG DATE	SAMPLE ID	UNITS OF MEASURE	PVI	LAB VALUE	PVI	VALIDATED VALUE	RUN TYPE
BROMOFORM	06/19/92	0001	UG/L	U	2.0	U	2.0	I
BROMOMETHANE	05/07/91	0001	UG/L	U	1.2	U	1.2	I
	12/18/91	0001	UG/L	U	2.0		NA	I
BUTYL BENZYL PHTHALATE	11/01/90	0001	UG/L	U	10.	UJ	10.	I
CALCIUM, TOTAL	11/01/90	0001	UG/L		109000.		NA	I *
	11/01/90	C001	UG/L		106000.		NA	I *
	05/07/91	0001	UG/L		99500.		NA	I *
	06/19/92	0001	UG/L		103000.	J	103000.00	I
CARBON TETRACHLORIDE	11/01/90	0001	UG/L	U	1.2	U	1.2	I
	11/01/90	A001	% RECOVERY		99.		NA	I *
	11/01/90	B001	% RECOVERY		100.		NA	I *
	05/07/91	0001	UG/L	U	1.2	U	1.2	I
	12/18/91	0001	UG/L	U	1.0	UJ	1.0	I
	06/19/92	0001	UG/L	U	1.0	UJ	1.0	I
CHLORIDE	11/01/90	0001	MG/L		53.2		NA	I *
	11/01/90	A001	% RECOVERY		115.1		NA	I *
	11/01/90	B001	% RECOVERY		112.2		NA	I *
	05/07/91	0001	MG/L		38.6		NA	I *
	06/19/92	0001	MG/L		52.6		52.6	I
CHLOROBENZENE	11/01/90	0001	UG/L	U	2.	U	2.	I
	05/07/91	0001	UG/L	U	2.	U	2.	I
	12/18/91	0001	UG/L	U	1.0	UJ	1.0	I
	06/19/92	0001	UG/L	U	1.0	UJ	1.0	I
CHLOROETHANE	05/07/91	0001	UG/L	U	5.2	U	5.2	I
	12/18/91	0001	UG/L	U	2.0		NA	I
CHLOROFORM	11/01/90	0001	UG/L	U	.5	U	.5	I
	11/01/90	A001	% RECOVERY		93.		NA	I *
	11/01/90	B001	% RECOVERY		97.		NA	I *
	05/07/91	0001	UG/L	U	.5	U	.5	I
	12/18/91	0001	UG/L	U	1.0	UJ	1.0	I
	06/19/92	0001	UG/L	U	0.50	UJ	0.50	I
CHLOROMETHANE	05/07/91	0001	UG/L	U	.8	U	.8	I
	12/18/91	0001	UG/L	U	2.0	UJ	2.0	I
CHLOROTOLUENE	11/01/90	0001	UG/L	U	1.	U	1.	I
	05/07/91	0001	UG/L	U	1.	U	1.	I
CHRYSENE	11/01/90	0001	UG/L	U	10.	UJ	10.	I
DI-N-BUTYL PHTHALATE	11/01/90	0001	UG/L	U	10.	UJ	10.	I
DI-N-OCTYL PHTHALATE	11/01/90	0001	UG/L	U	10.	UJ	10.	I
DIBENZO(A,H)ANTHRACENE	11/01/90	0001	UG/L	U	10.	UJ	10.	I
DIBENZOFURAN	11/01/90	0001	UG/L	U	10.	UJ	10.	I
DIBROMOCHLOROMETHANE	11/01/90	0001	UG/L	U	.9	U	.9	I

PARAMETER VALUE INDICATOR (PVI): U - LESS THAN DETECTION LIMIT

GROUNDWATER QUALITY DATA BY LOCATION
SITE: TXT99 OU1 VALIDATED DATA
LOCATION: 0320
NORTH COORDINATE: 595023.61 FT
EAST COORDINATE: 1495353.86 FT
10/30/90 TO 09/18/92
REPORT DATE: 05/06/93

FORMATION OF COMPLETION: ALLUVIUM (AL)
HYDRAULIC FLOW RELATIONSHIP: NOT KNOWN (N)

PARAMETER NAME	LOG DATE	SAMPLE ID	UNITS OF MEASURE	PVI	LAB VALUE	PVI	VALIDATED VALUE	RUN TYPE
DIBROMOCHLOROMETHANE	11/01/90	A001	% RECOVERY		89.		NA	I *
	11/01/90	B001	% RECOVERY		86.		NA	I *
	05/07/91	0001	UG/L	U	.9	U	.9	I
	12/18/91	0001	UG/L	U	1.0	UJ	1.0	I
	06/19/92	0001	UG/L	U	0.90	UJ	0.90	I
DIBROMOMETHANE	11/01/90	0001	UG/L	U	2.	UJ	2.	I
	05/07/91	0001	UG/L	U	2.	UJ	2.	I
	12/18/91	0001	UG/L	U	1.0	UJ	1.0	I
	06/19/92	0001	UG/L	B	2.3	UJ	2.3	I
DICHLORODIFLUOROMETHANE	05/07/91	0001	UG/L	U	1.8	U	1.8	I
	12/18/91	0001	UG/L	U	2.0		NA	I
DICHLOROMETHANE-METHYLENE CHLORIDE	11/01/90	0001	UG/L	U	2.	UJ	2.	I
	05/07/91	0001	UG/L	U	5.	U	5.	I
	12/18/91	0001	UG/L	U	4.0	UJ	4.0	I
	06/19/92	0001	UG/L	U	4.0	U	4.0	I
DIETHYL PHTHALATE	11/01/90	0001	UG/L	U	10.	UJ	10.	I
DIMETHYL PHTHALATE	11/01/90	0001	UG/L	U	10.	UJ	10.	I
DISSOLVED OXYGEN	12/18/91	0001	MG/L		3.41		NA	I *
	06/19/92	0001	MG/L		3.04		NA	I *
ETHYLBENZENE	11/01/90	0001	UG/L	U	2.	U	2.	I
	05/07/91	0001	UG/L	U	2.	U	2.	I
	12/18/91	0001	UG/L	U	1.0	U	1.0	I
	06/19/92	0001	UG/L	U	1.0	U	1.0	I
FLUORANTHENE	11/01/90	0001	UG/L	U	10.	UJ	10.	I
FLUORENE	11/01/90	0001	UG/L	U	10.	UJ	10.	I
FLUROBENZENE	11/01/90	0001	% RECOVERY		115.		NA	I *
	11/01/90	A001	% RECOVERY		117.		NA	I *
	11/01/90	B001	% RECOVERY		118.		NA	I *
	05/07/91	0001	% RECOVERY		94.		NA	I *
HEXACHLOROBENZENE	11/01/90	0001	UG/L	U	10.	UJ	10.	I
HEXACHLOROBUTADIENE	11/01/90	0001	UG/L	U	10.	UJ	10.	I
HEXACHLOROCYCLOPENTADIENE	11/01/90	0001	UG/L	U	10.	UJ	10.	I
HEXACHLOROETHANE	11/01/90	0001	UG/L	U	10.	UJ	10.	I
INDENO(1,2,3-CD)PYRENE	11/01/90	0001	UG/L	U	10.	UJ	10.	I
IRON, TOTAL	11/01/90	0001	UG/L		505.		NA	I *
	11/01/90	B001	% RECOVERY		81.6		NA	I *
	11/01/90	C001	UG/L		542.		NA	I *
	05/07/91	0001	UG/L		48.8		NA	I *
	06/19/92	0001	UG/L	B	31.5		31.5	I
ISOPHORONE	11/01/90	0001	UG/L	U	10.	UJ	10.	I

PARAMETER VALUE INDICATOR (PVI): U - LESS THAN DETECTION LIMIT

GROUNDWATER QUALITY DATA BY LOCATION
SITE: TXT99 OU1 VALIDATED DATA
LOCATION: 0320
NORTH COORDINATE: 595023.61 FT
EAST COORDINATE: 1495353.86 FT
10/30/90 TO 09/18/92
REPORT DATE: 05/06/93

FORMATION OF COMPLETION: ALLUVIUM (AL)
HYDRAULIC FLOW RELATIONSHIP: NOT KNOWN (N)

PARAMETER NAME	LOG DATE	SAMPLE ID	UNITS OF MEASURE	PVI	LAB VALUE	PVI	VALIDATED VALUE	RUN TYPE
MAGNESIUM, TOTAL	11/01/90	0001	UG/L		32200.		NA	I *
	11/01/90	C001	UG/L		31600.		NA	I *
	05/07/91	0001	UG/L		31700.		NA	I *
	06/19/92	0001	UG/L		29100.	J	29100.00	I
MANGANESE, TOTAL	11/01/90	0001	UG/L		135.		NA	I *
	11/01/90	B001	% RECOVERY		94.		NA	I *
	11/01/90	C001	UG/L		131.		NA	I *
	05/07/91	0001	UG/L		49.7		NA	I *
	06/19/92	0001	UG/L		39.9		39.9	I
N-NITROSO-DI-N-PROPYLAMINE	11/01/90	0001	UG/L	U	10.	UJ	10.	I
	11/01/90	A001	% RECOVERY		59.		NA	I *
	11/01/90	B001	% RECOVERY		67.		NA	I *
N-NITROSODIPHENYLAMINE	11/01/90	0001	UG/L	U	10.	UJ	10.	I
NAPHTHALENE	11/01/90	0001	UG/L	U	10.	UJ	10.	I
NITRATE NITRITE	11/01/90	0001	MG/L		1.04		NA	I *
	11/01/90	A001	% RECOVERY		113.9		NA	I *
	11/01/90	B001	% RECOVERY		113.3		NA	I *
	05/07/91	0001	MG/L		.25		NA	I *
	06/19/92	0001	MG/L		0.81		0.81	I
NITROBENZENE	11/01/90	0001	UG/L	U	10.	UJ	10.	I
O-CHLOROFLUROBENZENE	11/01/90	0001	% RECOVERY		92.		NA	I *
	11/01/90	A001	% RECOVERY		92.		NA	I *
	11/01/90	B001	% RECOVERY		98.		NA	I *
	05/07/91	0001	% RECOVERY		83.		NA	I *
PENTACHLOROPHENOL	11/01/90	0001	UG/L	U	50.	UJ	50.	I
	11/01/90	A001	% RECOVERY		15.		NA	I *
	11/01/90	B001	% RECOVERY		19.		NA	I *
PH	12/18/91	0001	SU		7.39		NA	I *
	06/19/92	0001	SU		7.19		NA	I *
PHENANTHRENE	11/01/90	0001	UG/L	U	10.	UJ	10.	I
PHENOL	11/01/90	0001	UG/L	U	10.	UJ	10.	I
	11/01/90	A001	% RECOVERY		37.		NA	I *
	11/01/90	B001	% RECOVERY		28.		NA	I *
POTASSIUM, TOTAL	11/01/90	0001	UG/L		2240.		NA	I *
	11/01/90	C001	UG/L		2220.		NA	I *
	05/07/91	0001	UG/L		1980.		NA	I *
	06/19/92	0001	UG/L	B	2260.		2260.	I
PYRENE	11/01/90	0001	UG/L	U	10.	UJ	10.	I
	11/01/90	A001	% RECOVERY		67.		NA	I *
	11/01/90	B001	% RECOVERY		70.		NA	I *
REDOX POTENTIAL	12/18/91	0001	MVOLTS		158		NA	I *
	06/19/92	0001	MVOLTS		32.2		NA	I *

PARAMETER VALUE INDICATOR (PVI): U - LESS THAN DETECTION LIMIT

GROUNDWATER QUALITY DATA BY LOCATION
SITE: TXT99 OU1 VALIDATED DATA
LOCATION: 0320
NORTH COORDINATE: 595023.61 FT
EAST COORDINATE: 1495353.86 FT
10/30/90 TO 09/18/92
REPORT DATE: 05/06/93

FORMATION OF COMPLETION: ALLUVIUM (AL)
HYDRAULIC FLOW RELATIONSHIP: NOT KNOWN (N)

PARAMETER NAME	LOG DATE	SAMPLE ID	UNITS OF MEASURE	PVI	LAB VALUE	PVI	VALIDATED VALUE	RUN TYPE
SODIUM, TOTAL	11/01/90	0001	UG/L		30600.		NA	I *
	11/01/90	C001	UG/L		30000.		NA	I *
	05/07/91	0001	UG/L		19600.		NA	I *
	06/19/92	0001	UG/L		34100.	J	34100.00	I
SPECIFIC CONDUCTANCE	12/18/91	0001	UMHOS/CM		530		NA	I *
	06/19/92	0001	UMHOS/CM		620		NA	I *
SULFATE	11/01/90	0001	MG/L		50.3		NA	I *
	11/01/90	A001	% RECOVERY		106.2		NA	I *
	11/01/90	B001	% RECOVERY		102.5		NA	I *
	05/07/91	0001	MG/L		37.8		NA	I *
	06/19/92	0001	MG/L		45.3		45.3	I
TEMPERATURE	12/18/91	0001	DEG C		11.0		NA	I *
	06/19/92	0001	DEG C		13.6		NA	I *
TETRACHLOROETHENE	11/01/90	0001	UG/L	U	.3	U	.3	I
	05/07/91	0001	UG/L	U	.3	U	.3	I
	12/18/91	0001	UG/L	U	1.0	UJ	1.0	I
	06/19/92	0001	UG/L	U	0.30	UJ	0.30	I
TOLUENE	11/01/90	0001	UG/L	U	2.	U	2.	I
	05/07/91	0001	UG/L	U	2.	U	2.	I
	12/18/91	0001	UG/L	U	1.0	U	1.0	I
	06/19/92	0001	UG/L	U	2.0	U	2.0	I
TOTAL XYLENES	11/01/90	0001	UG/L	U	1.	U	1.	I
	05/07/91	0001	UG/L	U	1.	U	1.	I
	12/18/91	0001	UG/L	U	2.0	U	2.0	I
	06/19/92	0001	UG/L	U	2.0	U	2.0	I
TRICHLOROETHENE	11/01/90	0001	UG/L	U	1.2	U	1.2	I
	11/01/90	A001	% RECOVERY		87.		NA	I *
	11/01/90	B001	% RECOVERY		88.		NA	I *
	05/07/91	0001	UG/L	U	1.2	U	1.2	I
	12/18/91	0001	UG/L	U	1.0	UJ	1.0	I
	06/19/92	0001	UG/L	U	1.2	U	1.2	I
TRICHLOROFLUOROMETHANE	11/01/90	0001	UG/L	U	2.	U	2.	I
	05/07/91	0001	UG/L	U	2.	U	2.	I
	12/18/91	0001	UG/L	U	2.0	UJ	2.0	I
	06/19/92	0001	UG/L	U	2.0	UJ	2.0	I
TRIFLUOROTOLUENE	12/18/91	0001	% RECOVERY		117.		NA	I *
	06/19/92	0001	% RECOVERY		127.		NA	I *
TRITIUM	11/01/90	0001	PCI/L	U	500.		NA	I *
	11/01/90	A001	STD DEV		.78		NA	I *
	11/01/90	C001	PCI/L	U	500.		NA	I *
	12/18/91	0001	PCI/L		1240.		NA	I *
	06/19/92	0001	PCI/L		1400.		NA	I *
VINYL CHLORIDE	11/01/90	0001	UG/L	U	1.8	U	1.8	I
	11/01/90	A001	% RECOVERY		92.		NA	I *
	11/01/90	B001	% RECOVERY		99.		NA	I *

PARAMETER VALUE INDICATOR (PVI): U - LESS THAN DETECTION LIMIT

GROUNDWATER QUALITY DATA BY LOCATION
SITE: TXT99 OU1 VALIDATED DATA
LOCATION: 0320
NORTH COORDINATE: 595023.61 FT
EAST COORDINATE: 1495353.86 FT
10/30/90 TO 09/18/92
REPORT DATE: 05/06/93

FORMATION OF COMPLETION: ALLUVIUM (AL)
HYDRAULIC FLOW RELATIONSHIP: NOT KNOWN (N)

PARAMETER NAME	LOG DATE	SAMPLE ID	UNITS OF MEASURE	PVI	LAB VALUE	PVI	VALIDATED VALUE	RUN TYPE
VINYL CHLORIDE	05/07/91	0001	UG/L	U	1.8	U	1.8	I
	12/18/91	0001	UG/L	U	2.0	UJ	2.0	I
	06/19/92	0001	UG/L	U	1.8	U	1.8	I

PARAMETER VALUE INDICATOR (PVI): U - LESS THAN DETECTION LIMIT

GROUNDWATER QUALITY DATA BY LOCATION
SITE: TXT99 OU1 VALIDATED DATA
LOCATION: 0712 MND03-0001
NORTH COORDINATE: 599350.00 FT
EAST COORDINATE: 1496181.00 FT
10/30/90 TO 09/18/92
REPORT DATE: 05/06/93

FORMATION OF COMPLETION: UNKNOWN (UW)
HYDRAULIC FLOW RELATIONSHIP: INDETERMINATE (I)

PARAMETER NAME	LOG DATE	SAMPLE ID	UNITS OF MEASURE	PVI	LAB VALUE	PVI	VALIDATED VALUE	RUN TYPE
1,1,1,2-TETRACHLOROETHANE	06/23/92	0001	UG/L	U	1.0		NA	I *
1,1,1-TRICHLOROETHANE	06/23/92	0001	UG/L	U	0.30		NA	I *
1,1,2,2-TETRACHLOROETHANE	06/23/92	0001	UG/L	U	0.30		NA	I *
1,1,2-TRICHLOROETHANE	06/23/92	0001	UG/L	U	0.20		NA	I *
1,1-DICHLOROETHANE	06/23/92	0001	UG/L	U	0.70		NA	I *
1,1-DICHLOROETHENE	06/23/92	0001	UG/L		6.1		NA	I *
1,2,-CIS-DICHLOROETHENE	06/23/92	0001	UG/L		2.6		NA	I *
1,2,3-TRICHLOROPROPANE	06/23/92	0001	UG/L	U	1.0		NA	I *
1,2-DICHLOROBENZENE	06/23/92	0001	UG/L	U	1.5		NA	I *
1,2-DICHLOROETHANE	06/23/92	0001	UG/L	U	0.30		NA	I *
1,2-DICHLOROPROPANE	06/23/92	0001	UG/L	U	0.40		NA	I *
1,2-TRANS-DICHLOROETHENE	06/23/92	0001	UG/L	U	1.0		NA	I *
1,3-CIS-DICHLOROPROPENE	06/23/92	0001	UG/L	U	3.4		NA	I *
1,3-DICHLOROBENZENE	06/23/92	0001	UG/L	U	3.2		NA	I *
1,3-TRANS-DICHLOROPROPENE	06/23/92	0001	UG/L	U	3.4		NA	I *
1,4-DICHLOROBENZENE	06/23/92	0001	UG/L	U	2.4		NA	I *
1-CHLOROHEXANE	06/23/92	0001	UG/L	U	1.0		NA	I *
2,2'-OXYBIS (1-CHLOROPROPANE)	06/23/92	0001	UG/L	U	2.0		NA	I *
2-CHLOROETHYLVINYLETHER	06/23/92	0001	UG/L	U	1.3		NA	I *
2-CHLOROTOLUENE	06/23/92	0001	UG/L	U	1.0		NA	I *
ALKALINITY	06/23/92	0001	MG/L		253.5		NA	I *
BENZENE	06/23/92	0001	UG/L	U	1.0		NA	I *
BROMOBENZENE	06/23/92	0001	UG/L	U	2.0		NA	I *
BROMOCHLOROMETHANE	06/23/92	0001	% RECOVERY		96.		NA	I *
BROMODICHLOROMETHANE	06/23/92	0001	UG/L	U	1.0		NA	I *
BROMOFORM	06/23/92	0001	UG/L	U	2.0		NA	I *
CARBON TETRACHLORIDE	06/23/92	0001	UG/L	U	1.0		NA	I *
CHLOROBENZENE	06/23/92	0001	UG/L	U	1.0		NA	I *
CHLOROFORM	06/23/92	0001	UG/L	U	0.50		NA	I *

PARAMETER VALUE INDICATOR (PVI): U - LESS THAN DETECTION LIMIT

GROUNDWATER QUALITY DATA BY LOCATION
SITE: TXT99 OU1 VALIDATED DATA
LOCATION: 0712 MND03-0001
NORTH COORDINATE: 599350.00 FT
EAST COORDINATE: 1496181.00 FT
10/30/90 TO 09/18/92
REPORT DATE: 05/06/93

FORMATION OF COMPLETION: UNKNOWN (UW)
HYDRAULIC FLOW RELATIONSHIP: INDETERMINATE (I)

PARAMETER NAME	LOG DATE	SAMPLE ID	UNITS OF MEASURE	PVI	LAB VALUE	PVI	VALIDATED VALUE	RUN TYPE
DIBROMOCHLOROMETHANE	06/23/92	0001	UG/L	U	0.90		NA	I *
DIBROMOMETHANE	06/23/92	0001	UG/L	B	2.7		NA	I *
DICHLOROMETHANE-METHYLENE CHLORIDE	06/23/92	0001	UG/L	U	4.0		NA	I *
DISSOLVED OXYGEN	06/23/92	0001	MG/L		5.18		NA	I *
ETHYLBENZENE	06/23/92	0001	UG/L	U	1.0		NA	I *
PH	06/23/92	0001	SU		7.26		NA	I *
REDOX POTENTIAL	06/23/92	0001	MVOLTS		150.2		NA	I *
SPECIFIC CONDUCTANCE	06/23/92	0001	UMHOS/CM		1792		NA	I *
TEMPERATURE	06/23/92	0001	DEG C		20.2		NA	I *
TETRACHLOROETHENE	06/23/92	0001	UG/L	U	0.30		NA	I *
TOLUENE	06/23/92	0001	UG/L	U	2.0		NA	I *
TOTAL XYLENES	06/23/92	0001	UG/L	U	2.0		NA	I *
TRICHLOROETHENE	06/23/92	0001	UG/L		3.8		NA	I *
TRICHLOROFLUOROMETHANE	06/23/92	0001	UG/L	U	2.0		NA	I *
TRIFLUOROTOLUENE	06/23/92	0001	% RECOVERY		118.		NA	I *
TRITIUM	06/23/92	0001	PCI/L		1600.		NA	I *
VINYL CHLORIDE	06/23/92	0001	UG/L	U	1.8		NA	I *

PARAMETER VALUE INDICATOR (PVI): U - LESS THAN DETECTION LIMIT

GROUNDWATER QUALITY DATA BY LOCATION
SITE: TXT99 OU1 VALIDATED DATA
LOCATION: 0714
NORTH COORDINATE: 598392.00 FT
EAST COORDINATE: 1495709.00 FT
10/30/90 TO 09/18/92
REPORT DATE: 05/06/93

FORMATION OF COMPLETION: UNKNOWN (UW)
HYDRAULIC FLOW RELATIONSHIP: INDETERMINATE (I)

PARAMETER NAME	LOG DATE	SAMPLE ID	UNITS OF MEASURE	PVI	LAB VALUE	PVI	VALIDATED VALUE	RUN TYPE
1,1,1,2-TETRACHLOROETHANE	06/23/92	0001	UG/L	U	1.0		NA	I *
1,1,1-TRICHLOROETHANE	06/23/92	0001	UG/L	U	0.30		NA	I *
1,1,2,2-TETRACHLOROETHANE	06/23/92	0001	UG/L	U	0.30		NA	I *
1,1,2-TRICHLOROETHANE	06/23/92	0001	UG/L		0.62		NA	I *
1,1-DICHLOROETHANE	06/23/92	0001	UG/L	U	0.70		NA	I *
1,1-DICHLOROETHENE	06/23/92	0001	UG/L	U	1.0		NA	I *
1,2,-CIS-DICHLOROETHENE	06/23/92	0001	UG/L	U	1.0		NA	I *
1,2,3-TRICHLOROPROPANE	06/23/92	0001	UG/L	U	1.0		NA	I *
1,2-DICHLOROBENZENE	06/23/92	0001	UG/L	U	1.5		NA	I *
1,2-DICHLOROETHANE	06/23/92	0001	UG/L	U	0.30		NA	I *
1,2-DICHLOROPROPANE	06/23/92	0001	UG/L	U	0.40		NA	I *
1,2-TRANS-DICHLOROETHENE	06/23/92	0001	UG/L	U	1.0		NA	I *
1,3-CIS-DICHLOROPROPENE	06/23/92	0001	UG/L	U	3.4		NA	I *
1,3-DICHLOROBENZENE	06/23/92	0001	UG/L	U	3.2		NA	I *
1,3-TRANS-DICHLOROPROPENE	06/23/92	0001	UG/L	U	3.4		NA	I *
1,4-DICHLOROBENZENE	06/23/92	0001	UG/L	U	2.4		NA	I *
1-CHLOROHEXANE	06/23/92	0001	UG/L	U	1.0		NA	I *
2,2'-OXYBIS (1-CHLOROPROPANE)	06/23/92	0001	UG/L	U	2.0		NA	I *
2-CHLOROETHYLVINYLETHER	06/23/92	0001	UG/L	U	1.3		NA	I *
2-CHLOROTOLUENE	06/23/92	0001	UG/L	U	1.0		NA	I *
ALKALINITY	06/23/92	0001	MG/L		175		NA	I *
BENZENE	06/23/92	0001	UG/L	U	1.0		NA	I *
BROMOBENZENE	06/23/92	0001	UG/L	U	2.0		NA	I *
BROMOCHLOROMETHANE	06/23/92	0001	% RECOVERY		90.		NA	I *
BROMODICHLOROMETHANE	06/23/92	0001	UG/L	U	1.0		NA	I *
BROMOFORM	06/23/92	0001	UG/L	U	2.0		NA	I *
CARBON TETRACHLORIDE	06/23/92	0001	UG/L	U	1.0		NA	I *
CHLOROBENZENE	06/23/92	0001	UG/L	U	1.0		NA	I *
CHLOROFORM	06/23/92	0001	UG/L	U	0.50		NA	I *

PARAMETER VALUE INDICATOR (PVI): U - LESS THAN DETECTION LIMIT

GROUNDWATER QUALITY DATA BY LOCATION
SITE: TXT99 OU1 VALIDATED DATA
LOCATION: 0714
NORTH COORDINATE: 598392.00 FT
EAST COORDINATE: 1495709.00 FT
10/30/90 TO 09/18/92
REPORT DATE: 05/06/93

FORMATION OF COMPLETION: UNKNOWN (UW)
HYDRAULIC FLOW RELATIONSHIP: INDETERMINATE (I)

PARAMETER NAME	LOG DATE	SAMPLE ID	UNITS OF MEASURE	PVI	LAB VALUE	PVI	VALIDATED VALUE	RUN TYPE
DIBROMOCHLOROMETHANE	06/23/92	0001	UG/L	U	0.90		NA	I *
DIBROMOMETHANE	06/23/92	0001	UG/L	B	2.7		NA	I *
DICHLOROMETHANE-METHYLENE CHLORIDE	06/23/92	0001	UG/L	U	4.0		NA	I *
DISSOLVED OXYGEN	06/23/92	0001	MG/L		4.81		NA	I *
ETHYLBENZENE	06/23/92	0001	UG/L	U	1.0		NA	I *
PH	06/23/92	0001	SU		7.58		NA	I *
REDOX POTENTIAL	06/23/92	0001	MVOLTS		222.3		NA	I *
SPECIFIC CONDUCTANCE	06/23/92	0001	UMHOS/CM		1610		NA	I *
TEMPERATURE	06/23/92	0001	DEG C		22.0		NA	I *
TETRACHLOROETHENE	06/23/92	0001	UG/L		2.2		NA	I *
TOLUENE	06/23/92	0001	UG/L	U	2.0		NA	I *
TOTAL XYLENES	06/23/92	0001	UG/L	U	2.0		NA	I *
TRICHLOROETHENE	06/23/92	0001	UG/L		3.4		NA	I *
TRICHLOROFLUOROMETHANE	06/23/92	0001	UG/L	U	2.0		NA	I *
TRIFLUOROTOLUENE	06/23/92	0001	% RECOVERY		116.		NA	I *
TRITIUM	06/23/92	0001	PCI/L		297700.		NA	I *
VINYL CHLORIDE	06/23/92	0001	UG/L	U	1.8		NA	I *

PARAMETER VALUE INDICATOR (PVI): U - LESS THAN DETECTION LIMIT

GROUNDWATER QUALITY DATA BY LOCATION
SITE; TXT99 OU1 VALIDATED DATA
LOCATION: 0721
NORTH COORDINATE: 598278.00 FT
EAST COORDINATE: 1495358.00 FT
10/30/90 TO 09/18/92
REPORT DATE: 05/06/93

FORMATION OF COMPLETION: UNKNOWN (UW)
HYDRAULIC FLOW RELATIONSHIP: INDETERMINATE (I)

PARAMETER NAME	LOG DATE	SAMPLE ID	UNITS OF MEASURE	PVI	LAB VALUE	PVI	VALIDATED VALUE	RUN TYPE
1,1,1,2-TETRACHLOROETHANE	06/23/92	0001	UG/L	U	1.0		NA	I *
	06/23/92	1001	UG/L	U	1.0		NA	I *
1,1,1-TRICHLOROETHANE	06/23/92	0001	UG/L	U	0.30		NA	I *
	06/23/92	1001	UG/L	U	0.30		NA	I *
1,1,2,2-TETRACHLOROETHANE	06/23/92	0001	UG/L	U	0.30		NA	I *
	06/23/92	1001	UG/L	U	0.30		NA	I *
1,1,2-TRICHLOROETHANE	06/23/92	0001	UG/L	U	0.20		NA	I *
	06/23/92	1001	UG/L	U	0.20		NA	I *
1,1-DICHLOROETHANE	06/23/92	0001	UG/L	U	0.70		NA	I *
	06/23/92	1001	UG/L	U	0.70		NA	I *
1,1-DICHLOROETHENE	06/23/92	0001	UG/L	U	1.0		NA	I *
	06/23/92	1001	UG/L	U	1.0		NA	I *
1,2,-CIS-DICHLOROETHENE	06/23/92	0001	UG/L	U	1.0		NA	I *
	06/23/92	1001	UG/L	U	1.0		NA	I *
1,2,3-TRICHLOROPROPANE	06/23/92	0001	UG/L	U	1.0		NA	I *
	06/23/92	1001	UG/L	U	1.0		NA	I *
1,2-DICHLOROBENZENE	06/23/92	0001	UG/L	U	1.5		NA	I *
	06/23/92	1001	UG/L	U	1.5		NA	I *
1,2-DICHLOROETHANE	06/23/92	0001	UG/L	U	0.30		NA	I *
	06/23/92	1001	UG/L	U	0.30		NA	I *
1,2-DICHLOROPROPANE	06/23/92	0001	UG/L	U	0.40		NA	I *
	06/23/92	1001	UG/L	U	0.40		NA	I *
1,2-TRANS-DICHLOROETHENE	06/23/92	0001	UG/L	U	1.0		NA	I *
	06/23/92	1001	UG/L	U	1.0		NA	I *
1,3-CIS-DICHLOROPROPENE	06/23/92	0001	UG/L	U	3.4		NA	I *
	06/23/92	1001	UG/L	U	3.4		NA	I *
1,3-DICHLOROBENZENE	06/23/92	0001	UG/L	U	3.2		NA	I *
	06/23/92	1001	UG/L	U	3.2		NA	I *
1,3-TRANS-DICHLOROPROPENE	06/23/92	0001	UG/L	U	3.4		NA	I *
	06/23/92	1001	UG/L	U	3.4		NA	I *
1,4-DICHLOROBENZENE	06/23/92	0001	UG/L	U	2.4		NA	I *
	06/23/92	1001	UG/L	U	2.4		NA	I *
1-CHLOROHEXANE	06/23/92	0001	UG/L	U	1.0		NA	I *
	06/23/92	1001	UG/L	U	1.0		NA	I *
2,2'-OXYBIS (1-CHLOROPROPANE)	06/23/92	0001	UG/L	U	2.0		NA	I *
	06/23/92	1001	UG/L	U	2.0		NA	I *
2-CHLOROETHYLVINYLETHER	06/23/92	0001	UG/L	U	1.3		NA	I *
	06/23/92	1001	UG/L	U	1.3		NA	I *

PARAMETER VALUE INDICATOR (PVI): U - LESS THAN DETECTION LIMIT

GROUNDWATER QUALITY DATA BY LOCATION
SITE: TXT99 OU1 VALIDATED DATA
LOCATION: 0721
NORTH COORDINATE: 598278.00 FT
EAST COORDINATE: 1495358.00 FT
10/30/90 TO 09/18/92
REPORT DATE: 05/06/93

FORMATION OF COMPLETION: UNKNOWN (UW)
HYDRAULIC FLOW RELATIONSHIP: INDETERMINATE (I)

PARAMETER NAME	LOG DATE	SAMPLE ID	UNITS OF MEASURE	PVI	LAB VALUE	PVI	VALIDATED VALUE	RUN TYPE
2-CHLOROTOLUENE	06/23/92	0001	UG/L	U	1.0		NA	I *
	06/23/92	1001	UG/L	U	1.0		NA	I *
ALKALINITY	06/23/92	0001	MG/L		374		NA	I *
BENZENE	06/23/92	0001	UG/L	U	1.0		NA	I *
	06/23/92	1001	UG/L	U	1.0		NA	I *
BROMOBENZENE	06/23/92	0001	UG/L	U	2.0		NA	I *
	06/23/92	1001	UG/L	U	2.0		NA	I *
BROMOCHLOROMETHANE	06/23/92	0001	% RECOVERY		96.		NA	I *
	06/23/92	1001	% RECOVERY		86.		NA	I *
BROMODICHLOROMETHANE	06/23/92	0001	UG/L	U	1.0		NA	I *
	06/23/92	1001	UG/L	U	1.0		NA	I *
BROMOFORM	06/23/92	0001	UG/L	U	2.0		NA	I *
	06/23/92	1001	UG/L	U	2.0		NA	I *
CARBON TETRACHLORIDE	06/23/92	0001	UG/L	U	1.0		NA	I *
	06/23/92	1001	UG/L	U	1.0		NA	I *
CHLOROBENZENE	06/23/92	0001	UG/L	U	1.0		NA	I *
	06/23/92	1001	UG/L	U	1.0		NA	I *
CHLOROFORM	06/23/92	0001	UG/L	U	0.50		NA	I *
	06/23/92	1001	UG/L	U	0.50		NA	I *
DIBROMOCHLOROMETHANE	06/23/92	0001	UG/L	U	0.90		NA	I *
	06/23/92	1001	UG/L	U	0.90		NA	I *
DIBROMOMETHANE	06/23/92	0001	UG/L	B	2.4		NA	I *
	06/23/92	1001	UG/L	B	2.3		NA	I *
DICHLOROMETHANE-METHYLENE CHLORIDE	06/23/92	0001	UG/L	U	4.0		NA	I *
	06/23/92	1001	UG/L	U	4.0		NA	I *
DISSOLVED OXYGEN	06/23/92	0001	MG/L		2.75		NA	I *
ETHYLBENZENE	06/23/92	0001	UG/L	U	1.0		NA	I *
	06/23/92	1001	UG/L	U	1.0		NA	I *
PH	06/23/92	0001	SU		7.37		NA	I *
REDOX POTENTIAL	06/23/92	0001	MVOLTS		131.4		NA	I *
SPECIFIC CONDUCTANCE	06/23/92	0001	UMHOS/CM		1400		NA	I *
TEMPERATURE	06/23/92	0001	DEG C		19.0		NA	I *
TETRACHLOROETHENE	06/23/92	0001	UG/L	U	0.30		NA	I *
	06/23/92	1001	UG/L	U	0.30		NA	I *
TOLUENE	06/23/92	0001	UG/L	U	2.0		NA	I *
	06/23/92	1001	UG/L	U	2.0		NA	I *

PARAMETER VALUE INDICATOR (PVI): U - LESS THAN DETECTION LIMIT

GROUNDWATER QUALITY DATA BY LOCATION
SITE: TXT99 OU1 VALIDATED DATA
LOCATION: 0721
NORTH COORDINATE: 598278.00 FT
EAST COORDINATE: 1495358.00 FT
10/30/90 TO 09/18/92
REPORT DATE: 05/06/93

FORMATION OF COMPLETION: UNKNOWN (UW)
HYDRAULIC FLOW RELATIONSHIP: INDETERMINATE (I)

PARAMETER NAME	LOG DATE	SAMPLE ID	UNITS OF MEASURE	PVI	LAB VALUE	PVI	VALIDATED VALUE	RUN TYPE
TOTAL XYLENES	06/23/92	0001	UG/L	U	2.0		NA	I *
	06/23/92	1001	UG/L	U	2.0		NA	I *
TRICHLOROETHENE	06/23/92	0001	UG/L	U	1.2		NA	I *
	06/23/92	1001	UG/L	U	1.2		NA	I *
TRICHLOROFLUOROMETHANE	06/23/92	0001	UG/L	U	2.0		NA	I *
	06/23/92	1001	UG/L	U	2.0		NA	I *
TRIFLUOROTOLUENE	06/23/92	0001	% RECOVERY		122.		NA	I *
	06/23/92	1001	% RECOVERY		123.		NA	I *
TRITIUM	06/23/92	0001	PCI/L		29200.		NA	I *
	06/23/92	1001	PCI/L		29700.		NA	I *
	06/23/92	C001	PCI/L		29600.		NA	I *
VINYL CHLORIDE	06/23/92	0001	UG/L	U	1.8		NA	I *
	06/23/92	1001	UG/L	U	1.8		NA	I *

PARAMETER VALUE INDICATOR (PVI): U - LESS THAN DETECTION LIMIT

GROUNDWATER QUALITY DATA BY LOCATION
SITE: TXT99 OU1 VALIDATED DATA
LOCATION: 0722
NORTH COORDINATE: 598066.00 FT
EAST COORDINATE: 1495324.00 FT
10/30/90 TO 09/18/92
REPORT DATE: 05/06/93

FORMATION OF COMPLETION: UNKNOWN (UW)
HYDRAULIC FLOW RELATIONSHIP: INDETERMINATE (I)

PARAMETER NAME	LOG DATE	SAMPLE ID	UNITS OF MEASURE	PVI	LAB VALUE	PVI	VALIDATED VALUE	RUN TYPE
1,1,1,2-TETRACHLOROETHANE	06/23/92	0001	UG/L	U	1.0		NA	I *
	06/23/92	2001	UG/L	U	1.0		NA	I *
	06/23/92	3001	UG/L	U	1.0		NA	I *
1,1,1-TRICHLOROETHANE	06/23/92	0001	UG/L	U	0.30		NA	I *
	06/23/92	2001	UG/L	U	0.30		NA	I *
	06/23/92	3001	UG/L	U	0.30		NA	I *
1,1,2,2-TETRACHLOROETHANE	06/23/92	0001	UG/L	U	0.30		NA	I *
	06/23/92	2001	UG/L	U	0.30		NA	I *
	06/23/92	3001	UG/L	U	0.30		NA	I *
1,1,2-TRICHLOROETHANE	06/23/92	0001	UG/L	U	0.20		NA	I *
	06/23/92	2001	UG/L	U	0.20		NA	I *
	06/23/92	3001	UG/L	U	0.20		NA	I *
1,1-DICHLOROETHANE	06/23/92	0001	UG/L	U	0.70		NA	I *
	06/23/92	2001	UG/L	U	0.70		NA	I *
	06/23/92	3001	UG/L	U	0.70		NA	I *
1,1-DICHLOROETHENE	06/23/92	0001	UG/L	U	1.0		NA	I *
	06/23/92	2001	UG/L	U	1.0		NA	I *
	06/23/92	3001	UG/L		1.8		NA	I *
1,2,-CIS-DICHLOROETHENE	06/23/92	0001	UG/L	U	1.0		NA	I *
	06/23/92	2001	UG/L	U	1.0		NA	I *
	06/23/92	3001	UG/L	U	1.0		NA	I *
1,2,3-TRICHLOROPROPANE	06/23/92	0001	UG/L	U	1.0		NA	I *
	06/23/92	2001	UG/L	U	1.0		NA	I *
	06/23/92	3001	UG/L	U	1.0		NA	I *
1,2-DICHLOROBENZENE	06/23/92	0001	UG/L	U	1.5		NA	I *
	06/23/92	2001	UG/L	U	1.5		NA	I *
	06/23/92	3001	UG/L	U	1.5		NA	I *
1,2-DICHLOROETHANE	06/23/92	0001	UG/L	U	0.30		NA	I *
	06/23/92	2001	UG/L	U	0.30		NA	I *
	06/23/92	3001	UG/L	U	0.30		NA	I *
1,2-DICHLOROPROPANE	06/23/92	0001	UG/L	U	0.40		NA	I *
	06/23/92	2001	UG/L	U	0.40		NA	I *
	06/23/92	3001	UG/L	U	0.40		NA	I *
1,2-TRANS-DICHLOROETHENE	06/23/92	0001	UG/L	U	1.0		NA	I *
	06/23/92	2001	UG/L	U	1.0		NA	I *
	06/23/92	3001	UG/L	U	1.0		NA	I *
1,3-CIS-DICHLOROPROPENE	06/23/92	0001	UG/L	U	3.4		NA	I *
	06/23/92	2001	UG/L	U	3.4		NA	I *
	06/23/92	3001	UG/L	U	3.4		NA	I *
1,3-DICHLOROBENZENE	06/23/92	0001	UG/L	U	3.2		NA	I *
	06/23/92	2001	UG/L	U	3.2		NA	I *
	06/23/92	3001	UG/L	U	3.2		NA	I *
1,3-TRANS-DICHLOROPROPENE	06/23/92	0001	UG/L	U	3.4		NA	I *

PARAMETER VALUE INDICATOR (PVI): U - LESS THAN DETECTION LIMIT

GROUNDWATER QUALITY DATA BY LOCATION
SITE: TXT99 OU1 VALIDATED DATA
LOCATION: 0722
NORTH COORDINATE: 598066.00 FT
EAST COORDINATE: 1495324.00 FT
10/30/90 TO 09/18/92
REPORT DATE: 05/06/93

FORMATION OF COMPLETION: UNKNOWN (UW)
HYDRAULIC FLOW RELATIONSHIP: INDETERMINATE (I)

PARAMETER NAME	LOG DATE	SAMPLE ID	UNITS OF MEASURE	PVI	LAB VALUE	PVI	VALIDATED VALUE	RUN TYPE
1,3-TRANS-DICHLOROPROPENE	06/23/92	2001	UG/L	U	3.4		NA	I *
	06/23/92	3001	UG/L	U	3.4		NA	I *
1,4-DICHLOROBENZENE	06/23/92	0001	UG/L	U	2.4		NA	I *
	06/23/92	2001	UG/L	U	2.4		NA	I *
	06/23/92	3001	UG/L	U	2.4		NA	I *
1-CHLOROHEXANE	06/23/92	0001	UG/L	U	1.0		NA	I *
	06/23/92	2001	UG/L	U	1.0		NA	I *
	06/23/92	3001	UG/L	U	1.0		NA	I *
2,2'-OXYBIS (1-CHLOROPROPANE)	06/23/92	0001	UG/L	U	2.0		NA	I *
	06/23/92	2001	UG/L	U	2.0		NA	I *
	06/23/92	3001	UG/L	U	2.0		NA	I *
2-CHLOROETHYLVINYLETHER	06/23/92	0001	UG/L	U	1.3		NA	I *
	06/23/92	2001	UG/L	U	1.3		NA	I *
	06/23/92	3001	UG/L	U	1.3		NA	I *
2-CHLOROTOLUENE	06/23/92	0001	UG/L	U	1.0		NA	I *
	06/23/92	2001	UG/L	U	1.0		NA	I *
	06/23/92	3001	UG/L	U	1.0		NA	I *
ALKALINITY	06/23/92	0001	MG/L		315		NA	I *
BENZENE	06/23/92	0001	UG/L	U	1.0		NA	I *
	06/23/92	2001	UG/L	U	1.0		NA	I *
	06/23/92	3001	UG/L	U	1.0		NA	I *
BROMOBENZENE	06/23/92	0001	UG/L	U	2.0		NA	I *
	06/23/92	2001	UG/L	U	2.0		NA	I *
	06/23/92	3001	UG/L	U	2.0		NA	I *
BROMOCHLOROMETHANE	06/23/92	0001	% RECOVERY		97.		NA	I *
	06/23/92	2001	% RECOVERY		96.		NA	I *
	06/23/92	3001	% RECOVERY		92.		NA	I *
BROMODICHLOROMETHANE	06/23/92	0001	UG/L	U	1.0		NA	I *
	06/23/92	2001	UG/L	U	1.0		NA	I *
	06/23/92	3001	UG/L	U	1.0		NA	I *
BROMOFORM	06/23/92	0001	UG/L	U	2.0		NA	I *
	06/23/92	2001	UG/L	U	2.0		NA	I *
	06/23/92	3001	UG/L	U	2.0		NA	I *
CARBON TETRACHLORIDE	06/23/92	0001	UG/L	U	1.0		NA	I *
	06/23/92	2001	UG/L	U	1.0		NA	I *
	06/23/92	3001	UG/L	U	1.0		NA	I *
CHLOROBENZENE	06/23/92	0001	UG/L	U	1.0		NA	I *
	06/23/92	2001	UG/L	U	1.0		NA	I *
	06/23/92	3001	UG/L	U	1.0		NA	I *
CHLOROFORM	06/23/92	0001	UG/L	U	0.50		NA	I *
	06/23/92	2001	UG/L	U	0.50		NA	I *
	06/23/92	3001	UG/L		6.4		NA	I *

PARAMETER VALUE INDICATOR (PVI): U - LESS THAN DETECTION LIMIT

GROUNDWATER QUALITY DATA BY LOCATION
SITE: TXT99 OU1 VALIDATED DATA
LOCATION: 0722
NORTH COORDINATE: 598066.00 FT
EAST COORDINATE: 1495324.00 FT
10/30/90 TO 09/18/92
REPORT DATE: 05/06/93

FORMATION OF COMPLETION: UNKNOWN (UW)
HYDRAULIC FLOW RELATIONSHIP: INDETERMINATE (I)

PARAMETER NAME	LOG DATE	SAMPLE ID	UNITS OF MEASURE	PVI	LAB VALUE	PVI	VALIDATED VALUE	RUN TYPE
DIBROMOCHLOROMETHANE	06/23/92	0001	UG/L	U	0.90		NA	I *
	06/23/92	2001	UG/L	U	0.90		NA	I *
	06/23/92	3001	UG/L	U	0.90		NA	I *
DIBROMOMETHANE	06/23/92	0001	UG/L	B	2.3		NA	I *
	06/23/92	2001	UG/L	B	2.4		NA	I *
	06/23/92	3001	UG/L	B	2.4		NA	I *
DICHLOROMETHANE-METHYLENE CHLORIDE	06/23/92	0001	UG/L	U	4.0		NA	I *
	06/23/92	2001	UG/L	U	4.0		NA	I *
	06/23/92	3001	UG/L	U	4.0		NA	I *
DISSOLVED OXYGEN	06/23/92	0001	MG/L		3.71		NA	I *
ETHYLBENZENE	06/23/92	0001	UG/L	U	1.0		NA	I *
	06/23/92	2001	UG/L	U	1.0		NA	I *
	06/23/92	3001	UG/L	U	1.0		NA	I *
PH	06/23/92	0001	SU		7.34		NA	I *
REDOX POTENTIAL	06/23/92	0001	MVOLTS		158.1		NA	I *
SPECIFIC CONDUCTANCE	06/23/92	0001	UMHOS/CM		1980		NA	I *
TEMPERATURE	06/23/92	0001	DEG C		22.0		NA	I *
TETRACHLOROETHENE	06/23/92	0001	UG/L	U	0.30		NA	I *
	06/23/92	2001	UG/L	U	0.30		NA	I *
	06/23/92	3001	UG/L	U	0.30		NA	I *
TOLUENE	06/23/92	0001	UG/L	U	2.0		NA	I *
	06/23/92	2001	UG/L	U	2.0		NA	I *
	06/23/92	3001	UG/L	U	2.0		NA	I *
TOTAL XYLENES	06/23/92	0001	UG/L	U	2.0		NA	I *
	06/23/92	2001	UG/L	U	2.0		NA	I *
	06/23/92	3001	UG/L	U	2.0		NA	I *
TRICHLOROETHENE	06/23/92	0001	UG/L	U	1.2		NA	I *
	06/23/92	2001	UG/L	U	1.2		NA	I *
	06/23/92	3001	UG/L	U	1.2		NA	I *
TRICHLOROFLUOROMETHANE	06/23/92	0001	UG/L	U	2.0		NA	I *
	06/23/92	2001	UG/L	U	2.0		NA	I *
	06/23/92	3001	UG/L	U	2.0		NA	I *
TRIFLUOROTOLUENE	06/23/92	0001	% RECOVERY		134.		NA	I *
	06/23/92	2001	% RECOVERY		139.		NA	I *
	06/23/92	3001	% RECOVERY		124.		NA	I *
TRITIUM	06/23/92	0001	PCI/L		21700.		NA	I *
VINYL CHLORIDE	06/23/92	0001	UG/L	U	1.8		NA	I *
	06/23/92	2001	UG/L	U	1.8		NA	I *
	06/23/92	3001	UG/L	U	1.8		NA	I *

PARAMETER VALUE INDICATOR (PVI): U - LESS THAN DETECTION LIMIT

GROUNDWATER QUALITY DATA BY LOCATION
SITE: TXT99 OU1 VALIDATED DATA
LOCATION: 0723
NORTH COORDINATE: 598154.00 FT
EAST COORDINATE: 1495766.00 FT
10/30/90 TO 09/18/92
REPORT DATE: 05/06/93

FORMATION OF COMPLETION: UNKNOWN (UW)
HYDRAULIC FLOW RELATIONSHIP: INDETERMINATE (I)

PARAMETER NAME	LOG DATE	SAMPLE ID	UNITS OF MEASURE	PVI	LAB VALUE	PVI	VALIDATED VALUE	RUN TYPE
1,1,1,2-TETRACHLOROETHANE	06/23/92	0001	UG/L	U	1.0		NA	I *
	06/23/92	3001	UG/L	U	1.0		NA	I *
1,1,1-TRICHLOROETHANE	06/23/92	0001	UG/L	U	0.30		NA	I *
	06/23/92	3001	UG/L	U	0.30		NA	I *
1,1,2,2-TETRACHLOROETHANE	06/23/92	0001	UG/L	U	0.30		NA	I *
	06/23/92	3001	UG/L	U	0.30		NA	I *
1,1,2-TRICHLOROETHANE	06/23/92	0001	UG/L	U	0.20		NA	I *
	06/23/92	3001	UG/L	U	0.20		NA	I *
1,1-DICHLOROETHANE	06/23/92	0001	UG/L	U	0.70		NA	I *
	06/23/92	3001	UG/L	U	0.70		NA	I *
1,1-DICHLOROETHENE	06/23/92	0001	UG/L	U	1.0		NA	I *
	06/23/92	3001	UG/L	U	1.0		NA	I *
1,2,-CIS-DICHLOROETHENE	06/23/92	0001	UG/L	U	1.0		NA	I *
	06/23/92	3001	UG/L	U	1.0		NA	I *
1,2,3-TRICHLOROPROPANE	06/23/92	0001	UG/L	U	1.0		NA	I *
	06/23/92	3001	UG/L	U	1.0		NA	I *
1,2-DICHLOROBENZENE	06/23/92	0001	UG/L	U	1.5		NA	I *
	06/23/92	3001	UG/L	U	1.5		NA	I *
1,2-DICHLOROETHANE	06/23/92	0001	UG/L	U	0.30		NA	I *
	06/23/92	3001	UG/L	U	0.30		NA	I *
1,2-DICHLOROPROPANE	06/23/92	0001	UG/L	U	0.40		NA	I *
	06/23/92	3001	UG/L	U	0.40		NA	I *
1,2-TRANS-DICHLOROETHENE	06/23/92	0001	UG/L	U	1.0		NA	I *
	06/23/92	3001	UG/L	U	1.0		NA	I *
1,3-CIS-DICHLOROPROPENE	06/23/92	0001	UG/L	U	3.4		NA	I *
	06/23/92	3001	UG/L	U	3.4		NA	I *
1,3-DICHLOROBENZENE	06/23/92	0001	UG/L	U	3.2		NA	I *
	06/23/92	3001	UG/L	U	3.2		NA	I *
1,3-TRANS-DICHLOROPROPENE	06/23/92	0001	UG/L	U	3.4		NA	I *
	06/23/92	3001	UG/L	U	3.4		NA	I *
1,4-DICHLOROBENZENE	06/23/92	0001	UG/L	U	2.4		NA	I *
	06/23/92	3001	UG/L	U	2.4		NA	I *
1-CHLOROHEXANE	06/23/92	0001	UG/L	U	1.0		NA	I *
	06/23/92	3001	UG/L	U	1.0		NA	I *
2,2'-OXYBIS (1-CHLOROPROPANE)	06/23/92	0001	UG/L	U	2.0		NA	I *
	06/23/92	3001	UG/L	U	2.0		NA	I *
2-CHLOROETHYLVINYLETHER	06/23/92	0001	UG/L	U	1.3		NA	I *
	06/23/92	3001	UG/L	U	1.3		NA	I *

PARAMETER VALUE INDICATOR (PVI): U - LESS THAN DETECTION LIMIT

GROUNDWATER QUALITY DATA BY LOCATION
SITE: TXT99 OU1 VALIDATED DATA
LOCATION: 0723
NORTH COORDINATE: 598154.00 FT
EAST COORDINATE: 1495766.00 FT
10/30/90 TO 09/18/92
REPORT DATE: 05/06/93

FORMATION OF COMPLETION: UNKNOWN (UW)
HYDRAULIC FLOW RELATIONSHIP: INDETERMINATE (I)

PARAMETER NAME	LOG DATE	SAMPLE ID	UNITS OF MEASURE	PVI	LAB VALUE	PVI	VALIDATED VALUE	RUN TYPE
2-CHLOROTOLUENE	06/23/92	0001	UG/L	U	1.0		NA	I *
	06/23/92	3001	UG/L	U	1.0		NA	I *
ALKALINITY	06/23/92	0001	MG/L		307		NA	I *
BENZENE	06/23/92	0001	UG/L	U	1.0		NA	I *
	06/23/92	3001	UG/L	U	1.0		NA	I *
BROMOBENZENE	06/23/92	0001	UG/L	U	2.0		NA	I *
	06/23/92	3001	UG/L	U	2.0		NA	I *
BROMOCHLOROMETHANE	06/23/92	0001	% RECOVERY		93.		NA	I *
	06/23/92	3001	% RECOVERY		91.		NA	I *
BROMODICHLOROMETHANE	06/23/92	0001	UG/L	U	1.0		NA	I *
	06/23/92	3001	UG/L	U	1.0		NA	I *
BROMOFORM	06/23/92	0001	UG/L	U	2.0		NA	I *
	06/23/92	3001	UG/L	U	2.0		NA	I *
CARBON TETRACHLORIDE	06/23/92	0001	UG/L	U	1.0		NA	I *
	06/23/92	3001	UG/L	U	1.0		NA	I *
CHLOROBENZENE	06/23/92	0001	UG/L	U	1.0		NA	I *
	06/23/92	3001	UG/L	U	1.0		NA	I *
CHLOROFORM	06/23/92	0001	UG/L	U	0.50		NA	I *
	06/23/92	3001	UG/L		5.6		NA	I *
DIBROMOCHLOROMETHANE	06/23/92	0001	UG/L	U	0.90		NA	I *
	06/23/92	3001	UG/L	U	0.90		NA	I *
DIBROMOMETHANE	06/23/92	0001	UG/L	B	2.3		NA	I *
	06/23/92	3001	UG/L	B	2.4		NA	I *
DICHLOROMETHANE-METHYLENE CHLORIDE	06/23/92	0001	UG/L	U	4.0		NA	I *
	06/23/92	3001	UG/L	U	4.0		NA	I *
DISSOLVED OXYGEN	06/23/92	0001	MG/L		3.85		NA	I *
ETHYLBENZENE	06/23/92	0001	UG/L	U	1.0		NA	I *
	06/23/92	3001	UG/L	U	1.0		NA	I *
PH	06/23/92	0001	SU		7.28		NA	I *
REDOX POTENTIAL	06/23/92	0001	MVOLTS		144.6		NA	I *
SPECIFIC CONDUCTANCE	06/23/92	0001	UMHOS/CM		1500		NA	I *
TEMPERATURE	06/23/92	0001	DEG C		18.0		NA	I *
TETRACHLOROETHENE	06/23/92	0001	UG/L	U	0.30		NA	I *
	06/23/92	3001	UG/L	U	0.30		NA	I *
TOLUENE	06/23/92	0001	UG/L	U	2.0		NA	I *
	06/23/92	3001	UG/L	U	2.0		NA	I *

PARAMETER VALUE INDICATOR (PVI): U - LESS THAN DETECTION LIMIT

GROUNDWATER QUALITY DATA BY LOCATION
SITE: TXT99 OU1 VALIDATED DATA
LOCATION: 0723
NORTH COORDINATE: 598154.00 FT
EAST COORDINATE: 1495766.00 FT
10/30/90 TO 09/18/92
REPORT DATE: 05/06/93

FORMATION OF COMPLETION: UNKNOWN (UW)
HYDRAULIC FLOW RELATIONSHIP: INDETERMINATE (I)

PARAMETER NAME	LOG DATE	SAMPLE ID	UNITS OF MEASURE	PVI	LAB VALUE	PVI	VALIDATED VALUE	RUN TYPE
TOTAL XYLENES	06/23/92	0001	UG/L	U	2.0		NA	I *
	06/23/92	3001	UG/L	U	2.0		NA	I *
TRICHLOROETHENE	06/23/92	0001	UG/L	U	1.2		NA	I *
	06/23/92	3001	UG/L	U	1.2		NA	I *
TRICHLOROFLUOROMETHANE	06/23/92	0001	UG/L	U	2.0		NA	I *
	06/23/92	3001	UG/L	U	2.0		NA	I *
TRIFLUOROTOLUENE	06/23/92	0001	% RECOVERY		128.		NA	I *
	06/23/92	3001	% RECOVERY		130.		NA	I *
TRITIUM	06/23/92	0001	PCI/L		7600.		NA	I *
VINYL CHLORIDE	06/23/92	0001	UG/L	U	1.8		NA	I *
	06/23/92	3001	UG/L	U	1.8		NA	I *

PARAMETER VALUE INDICATOR (PVI): U - LESS THAN DETECTION LIMIT

GROUNDWATER QUALITY DATA BY LOCATION
SITE: TXT99 OU1 VALIDATED DATA
LOCATION: 0724
NORTH COORDINATE: 598876.00 FT
EAST COORDINATE: 1496923.00 FT
10/30/90 TO 09/18/92
REPORT DATE: 05/06/93

FORMATION OF COMPLETION: UNKNOWN (UW)
HYDRAULIC FLOW RELATIONSHIP: INDETERMINATE (I)

PARAMETER NAME	LOG DATE	SAMPLE ID	UNITS OF MEASURE	PVI	LAB VALUE	PVI	VALIDATED VALUE	RUN TYPE
1,1,1,2-TETRACHLOROETHANE	06/23/92	0001	UG/L	U	1.0		NA	I *
1,1,1-TRICHLOROETHANE	06/23/92	0001	UG/L	U	0.30		NA	I *
1,1,2,2-TETRACHLOROETHANE	06/23/92	0001	UG/L	U	0.30		NA	I *
1,1,2-TRICHLOROETHANE	06/23/92	0001	UG/L	U	0.20		NA	I *
1,1-DICHLOROETHANE	06/23/92	0001	UG/L	U	0.70		NA	I *
1,1-DICHLOROETHENE	06/23/92	0001	UG/L	U	1.0		NA	I *
1,2,-CIS-DICHLOROETHENE	06/23/92	0001	UG/L	U	1.0		NA	I *
1,2,3-TRICHLOROPROPANE	06/23/92	0001	UG/L	U	1.0		NA	I *
1,2-DICHLOROBENZENE	06/23/92	0001	UG/L	U	1.5		NA	I *
1,2-DICHLOROETHANE	06/23/92	0001	UG/L	U	0.30		NA	I *
1,2-DICHLOROPROPANE	06/23/92	0001	UG/L	U	0.40		NA	I *
1,2-TRANS-DICHLOROETHENE	06/23/92	0001	UG/L	U	1.0		NA	I *
1,3-CIS-DICHLOROPROPENE	06/23/92	0001	UG/L	U	3.4		NA	I *
1,3-DICHLOROBENZENE	06/23/92	0001	UG/L	U	3.2		NA	I *
1,3-TRANS-DICHLOROPROPENE	06/23/92	0001	UG/L	U	3.4		NA	I *
1,4-DICHLOROBENZENE	06/23/92	0001	UG/L	U	2.4		NA	I *
1-CHLOROHEXANE	06/23/92	0001	UG/L	U	1.0		NA	I *
2,2'-OXYBIS (1-CHLOROPROPANE)	06/23/92	0001	UG/L	U	2.0		NA	I *
2-CHLOROETHYLVINYLETHER	06/23/92	0001	UG/L	U	1.3		NA	I *
2-CHLOROTOLUENE	06/23/92	0001	UG/L	U	1.0		NA	I *
ALKALINITY	06/23/92	0001	MG/L		385		NA	I *
BENZENE	06/23/92	0001	UG/L	U	1.0		NA	I *
BROMOBENZENE	06/23/92	0001	UG/L	U	2.0		NA	I *
BROMOCHLOROMETHANE	06/23/92	0001	% RECOVERY		101.		NA	I *
BROMODICHLOROMETHANE	06/23/92	0001	UG/L	U	1.0		NA	I *
BROMOFORM	06/23/92	0001	UG/L	U	2.0		NA	I *
CARBON TETRACHLORIDE	06/23/92	0001	UG/L	U	1.0		NA	I *
CHLOROBENZENE	06/23/92	0001	UG/L	U	1.0		NA	I *
CHLOROFORM	06/23/92	0001	UG/L	U	0.50		NA	I *

PARAMETER VALUE INDICATOR (PVI): U - LESS THAN DETECTION LIMIT

GROUNDWATER QUALITY DATA BY LOCATION
SITE: TXT99 OU1 VALIDATED DATA
LOCATION: 0724
NORTH COORDINATE: 598876.00 FT
EAST COORDINATE: 1496923.00 FT
10/30/90 TO 09/18/92
REPORT DATE: 05/06/93

FORMATION OF COMPLETION: UNKNOWN (UW)
HYDRAULIC FLOW RELATIONSHIP: INDETERMINATE (I)

PARAMETER NAME	LOG DATE	SAMPLE ID	UNITS OF MEASURE	PVI	LAB VALUE	PVI	VALIDATED VALUE	RUN TYPE
DIBROMOCHLOROMETHANE	06/23/92	0001	UG/L	U	0.90		NA	I *
DIBROMOMETHANE	06/23/92	0001	UG/L	B	2.3		NA	I *
DICHLOROMETHANE-METHYLENE CHLORIDE	06/23/92	0001	UG/L	U	4.0		NA	I *
DISSOLVED OXYGEN	06/23/92	0001	MG/L		4.58		NA	I *
ETHYLBENZENE	06/23/92	0001	UG/L	U	1.0		NA	I *
PH	06/23/92	0001	SU		7.41		NA	I *
REDOX POTENTIAL	06/23/92	0001	MVOLTS		160.6		NA	I *
SPECIFIC CONDUCTANCE	06/23/92	0001	UMHOS/CM		1350		NA	I *
TEMPERATURE	06/23/92	0001	DEG C		19.5		NA	I *
TETRACHLOROETHENE	06/23/92	0001	UG/L	U	0.30		NA	I *
TOLUENE	06/23/92	0001	UG/L	U	2.0		NA	I *
TOTAL XYLENES	06/23/92	0001	UG/L	U	2.0		NA	I *
TRICHLOROETHENE	06/23/92	0001	UG/L	U	1.2		NA	I *
TRICHLOROFLUOROMETHANE	06/23/92	0001	UG/L	U	2.0		NA	I *
TRIFLUOROTOLUENE	06/23/92	0001	% RECOVERY		135.		NA	I *
TRITIUM	06/23/92	0001	PCI/L		3400.		NA	I *
VINYL CHLORIDE	06/23/92	0001	UG/L	U	1.8		NA	I *

PARAMETER VALUE INDICATOR (PVI): U - LESS THAN DETECTION LIMIT

GROUNDWATER QUALITY DATA BY LOCATION
SITE: TXT99 OU1 VALIDATED DATA
LOCATION: 0725
NORTH COORDINATE: 598865.00 FT
EAST COORDINATE: 1495639.00 FT
10/30/90 TO 09/18/92
REPORT DATE: 05/06/93

FORMATION OF COMPLETION: UNKNOWN (UW)
HYDRAULIC FLOW RELATIONSHIP: INDETERMINATE (I)

PARAMETER NAME	LOG DATE	SAMPLE ID	UNITS OF MEASURE	PVI	LAB VALUE	PVI	VALIDATED VALUE	RUN TYPE
1,1,1,2-TETRACHLOROETHANE	06/23/92	0001	UG/L	U	1.0		NA	I *
1,1,1-TRICHLOROETHANE	06/23/92	0001	UG/L	U	0.30		NA	I *
1,1,2,2-TETRACHLOROETHANE	06/23/92	0001	UG/L	U	0.30		NA	I *
1,1,2-TRICHLOROETHANE	06/23/92	0001	UG/L	U	0.20		NA	I *
1,1-DICHLOROETHANE	06/23/92	0001	UG/L	U	0.70		NA	I *
1,1-DICHLOROETHENE	06/23/92	0001	UG/L	U	1.0		NA	I *
1,2,-CIS-DICHLOROETHENE	06/23/92	0001	UG/L	U	1.0		NA	I *
1,2,3-TRICHLOROPROPANE	06/23/92	0001	UG/L	U	1.0		NA	I *
1,2-DICHLOROBENZENE	06/23/92	0001	UG/L	U	1.5		NA	I *
1,2-DICHLOROETHANE	06/23/92	0001	UG/L	U	0.30		NA	I *
1,2-DICHLOROPROPANE	06/23/92	0001	UG/L	U	0.40		NA	I *
1,2-TRANS-DICHLOROETHENE	06/23/92	0001	UG/L	U	1.0		NA	I *
1,3-CIS-DICHLOROPROPENE	06/23/92	0001	UG/L	U	3.4		NA	I *
1,3-DICHLOROBENZENE	06/23/92	0001	UG/L	U	3.2		NA	I *
1,3-TRANS-DICHLOROPROPENE	06/23/92	0001	UG/L	U	3.4		NA	I *
1,4-DICHLOROBENZENE	06/23/92	0001	UG/L	U	2.4		NA	I *
1-CHLOROHEXANE	06/23/92	0001	UG/L	U	1.0		NA	I *
2,2'-OXYBIS (1-CHLOROPROPANE)	06/23/92	0001	UG/L	U	2.0		NA	I *
2-CHLOROETHYLVINYLETHER	06/23/92	0001	UG/L	U	1.3		NA	I *
2-CHLOROTOLUENE	06/23/92	0001	UG/L	U	1.0		NA	I *
ALKALINITY	06/23/92	0001	MG/L		279		NA	I *
BENZENE	06/23/92	0001	UG/L	U	1.0		NA	I *
BROMOBENZENE	06/23/92	0001	UG/L	U	2.0		NA	I *
BROMOCHLOROMETHANE	06/23/92	0001	% RECOVERY		100.		NA	I *
BROMODICHLOROMETHANE	06/23/92	0001	UG/L	U	1.0		NA	I *
BROMOFORM	06/23/92	0001	UG/L	U	2.0		NA	I *
CARBON TETRACHLORIDE	06/23/92	0001	UG/L	U	1.0		NA	I *
CHLOROBENZENE	06/23/92	0001	UG/L	U	1.0		NA	I *
CHLOROFORM	06/23/92	0001	UG/L	U	0.50		NA	I *

PARAMETER VALUE INDICATOR (PVI): U - LESS THAN DETECTION LIMIT

GROUNDWATER QUALITY DATA BY LOCATION
SITE: TXT99 OU1 VALIDATED DATA
LOCATION: 0725
NORTH COORDINATE: 598865.00 FT
EAST COORDINATE: 1495639.00 FT
10/30/90 TO 09/18/92
REPORT DATE: 05/06/93

FORMATION OF COMPLETION: UNKNOWN (UW)
HYDRAULIC FLOW RELATIONSHIP: INDETERMINATE (I)

PARAMETER NAME	LOG DATE	SAMPLE ID	UNITS OF MEASURE	PVI	LAB VALUE	PVI	VALIDATED VALUE	RUN TYPE
DIBROMOCHLOROMETHANE	06/23/92	0001	UG/L	U	0.90		NA	I *
DIBROMOMETHANE	06/23/92	0001	UG/L	B	2.9		NA	I *
DICHLOROMETHANE-METHYLENE CHLORIDE	06/23/92	0001	UG/L	U	4.0		NA	I *
DISSOLVED OXYGEN	06/23/92	0001	MG/L		4.75		NA	I *
ETHYLBENZENE	06/23/92	0001	UG/L	U	1.0		NA	I *
PH	06/23/92	0001	SU		7.36		NA	I *
REDOX POTENTIAL	06/23/92	0001	MVOLTS		159.1		NA	I *
SPECIFIC CONDUCTANCE	06/23/92	0001	UMHOS/CM		980		NA	I *
TEMPERATURE	06/23/92	0001	DEG C		17.8		NA	I *
TETRACHLOROETHENE	06/23/92	0001	UG/L	U	0.30		NA	I *
TOLUENE	06/23/92	0001	UG/L	U	2.0		NA	I *
TOTAL XYLENES	06/23/92	0001	UG/L	U	2.0		NA	I *
TRICHLOROETHENE	06/23/92	0001	UG/L		6.5		NA	I *
TRICHLOROFLUOROMETHANE	06/23/92	0001	UG/L	U	2.0		NA	I *
TRIFLUOROTOLUENE	06/23/92	0001	% RECOVERY		135.		NA	I *
TRITIUM	06/23/92	0001	PCI/L		3000.		NA	I *
VINYL CHLORIDE	06/23/92	0001	UG/L	U	1.8		NA	I *

PARAMETER VALUE INDICATOR (PVI): U - LESS THAN DETECTION LIMIT

GROUNDWATER QUALITY DATA BY LOCATION
SITE: TXT99 OU1 VALIDATED DATA
LOCATION: 0726
NORTH COORDINATE: 598675.00 FT
EAST COORDINATE: 1495614.00 FT
10/30/90 TO 09/18/92
REPORT DATE: 05/06/93

FORMATION OF COMPLETION: UNKNOWN (UW)
HYDRAULIC FLOW RELATIONSHIP: INDETERMINATE (I)

PARAMETER NAME	LOG DATE	SAMPLE ID	UNITS OF MEASURE	PVI	LAB VALUE	PVI	VALIDATED VALUE	RUN TYPE
1,1,1,2-TETRACHLOROETHANE	06/23/92	0001	UG/L	U	1.0		NA	I *
1,1,1-TRICHLOROETHANE	06/23/92	0001	UG/L		3.2		NA	I *
1,1,2,2-TETRACHLOROETHANE	06/23/92	0001	UG/L	U	0.30		NA	I *
1,1,2-TRICHLOROETHANE	06/23/92	0001	UG/L	U	0.20		NA	I *
1,1-DICHLOROETHANE	06/23/92	0001	UG/L	U	0.70		NA	I *
1,1-DICHLOROETHENE	06/23/92	0001	UG/L	U	1.0		NA	I *
1,2,-CIS-DICHLOROETHENE	06/23/92	0001	UG/L		24.		NA	I *
1,2,3-TRICHLOROPROPANE	06/23/92	0001	UG/L	U	1.0		NA	I *
1,2-DICHLOROBENZENE	06/23/92	0001	UG/L	U	1.5		NA	I *
1,2-DICHLOROETHANE	06/23/92	0001	UG/L	U	0.30		NA	I *
1,2-DICHLOROPROPANE	06/23/92	0001	UG/L	U	0.40		NA	I *
1,2-TRANS-DICHLOROETHENE	06/23/92	0001	UG/L		5.8		NA	I *
1,3-CIS-DICHLOROPROPENE	06/23/92	0001	UG/L	U	3.4		NA	I *
1,3-DICHLOROBENZENE	06/23/92	0001	UG/L	U	3.2		NA	I *
1,3-TRANS-DICHLOROPROPENE	06/23/92	0001	UG/L	U	3.4		NA	I *
1,4-DICHLOROBENZENE	06/23/92	0001	UG/L	U	2.4		NA	I *
1-CHLOROHEXANE	06/23/92	0001	UG/L	U	1.0		NA	I *
2,2'-OXYBIS (1-CHLOROPROPANE)	06/23/92	0001	UG/L	U	2.0		NA	I *
2-CHLOROETHYLVINYLETHER	06/23/92	0001	UG/L	U	1.3		NA	I *
2-CHLOROTOLUENE	06/23/92	0001	UG/L	U	1.0		NA	I *
ALKALINITY	06/23/92	0001	MG/L		322		NA	I *
BENZENE	06/23/92	0001	UG/L	U	1.0		NA	I *
BROMOBENZENE	06/23/92	0001	UG/L	U	2.0		NA	I *
BROMOCHLOROMETHANE	06/23/92 06/23/92	0001 0001	% RECOVERY % RECOVERY		111. 104.		NA NA	I * I2*
BROMODICHLOROMETHANE	06/23/92	0001	UG/L	U	1.0		NA	I *
BROMOFORM	06/23/92	0001	UG/L	U	2.0		NA	I *
CARBON TETRACHLORIDE	06/23/92	0001	UG/L	U	1.0		NA	I *
CHLOROBENZENE	06/23/92	0001	UG/L	U	1.0		NA	I *

PARAMETER VALUE INDICATOR (PVI): U - LESS THAN DETECTION LIMIT

GROUNDWATER QUALITY DATA BY LOCATION
SITE: TXT99 OU1 VALIDATED DATA
LOCATION: 0726
NORTH COORDINATE: 598675.00 FT
EAST COORDINATE: 1495614.00 FT
10/30/90 TO 09/18/92
REPORT DATE: 05/06/93

FORMATION OF COMPLETION: UNKNOWN (UW)
HYDRAULIC FLOW RELATIONSHIP: INDETERMINATE (I)

PARAMETER NAME	LOG DATE	SAMPLE ID	UNITS OF MEASURE	PVI	LAB VALUE	PVI	VALIDATED VALUE	RUN TYPE
CHLOROFORM	06/23/92	0001	UG/L	U	0.50		NA	I *
DIBROMOCHLOROMETHANE	06/23/92	0001	UG/L	U	0.90		NA	I *
DIBROMOMETHANE	06/23/92	0001	UG/L	U	2.0		NA	I *
DICHLOROMETHANE-METHYLENE CHLORIDE	06/23/92	0001	UG/L	U	4.0		NA	I *
DISSOLVED OXYGEN	06/23/92	0001	MG/L		3.26		NA	I *
ETHYLBENZENE	06/23/92	0001	UG/L	U	1.0		NA	I *
PH	06/23/92	0001	SU		7.30		NA	I *
REDOX POTENTIAL	06/23/92	0001	MVOLTS		216.5		NA	I *
SPECIFIC CONDUCTANCE	06/23/92	0001	UMHOS/CM		1600		NA	I *
TEMPERATURE	06/23/92	0001	DEG C		19.5		NA	I *
TETRACHLOROETHENE	06/23/92	0001	UG/L		0.67		NA	I *
TOLUENE	06/23/92	0001	UG/L	U	2.0		NA	I *
TOTAL XYLENES	06/23/92	0001	UG/L	U	2.0		NA	I *
TRICHLOROETHENE	06/23/92 06/23/92	0001 0001	UG/L UG/L	E	0.00 60.		NA NA	I * I2*
TRICHLOROFLUOROMETHANE	06/23/92	0001	UG/L	U	2.0		NA	I *
TRIFLUOROTOLUENE	06/23/92 06/23/92	0001 0001	% RECOVERY % RECOVERY	*	140. 135.		NA NA	I * I2*
TRITIUM	06/23/92	0001	PCI/L		4100.		NA	I *
VINYL CHLORIDE	06/23/92	0001	UG/L	U	1.8		NA	I *

PARAMETER VALUE INDICATOR (PVI): U - LESS THAN DETECTION LIMIT

GROUNDWATER QUALITY DATA BY LOCATION
SITE: TXT99 OU1 VALIDATED DATA
LOCATION: 0727
NORTH COORDINATE: 598533.00 FT
EAST COORDINATE: 1495654.00 FT
10/30/90 TO 09/18/92
REPORT DATE: 05/06/93

FORMATION OF COMPLETION: UNKNOWN (UW)
HYDRAULIC FLOW RELATIONSHIP: INDETERMINATE (I)

PARAMETER NAME	LOG DATE	SAMPLE ID	UNITS OF MEASURE	PVI	LAB VALUE	PVI	VALIDATED VALUE	RUN TYPE
1,1,1,2-TETRACHLOROETHANE	06/23/92	0001	UG/L	U	1.0		NA	I *
1,1,1-TRICHLOROETHANE	06/23/92	0001	UG/L	U	0.30		NA	I *
1,1,2,2-TETRACHLOROETHANE	06/23/92	0001	UG/L	U	0.30		NA	I *
1,1,2-TRICHLOROETHANE	06/23/92	0001	UG/L	U	0.20		NA	I *
1,1-DICHLOROETHANE	06/23/92	0001	UG/L	U	0.70		NA	I *
1,1-DICHLOROETHENE	06/23/92	0001	UG/L	U	1.0		NA	I *
1,2,-CIS-DICHLOROETHENE	06/23/92	0001	UG/L		1.9		NA	I *
1,2,3-TRICHLOROPROPANE	06/23/92	0001	UG/L	U	1.0		NA	I *
1,2-DICHLOROBENZENE	06/23/92	0001	UG/L	U	1.5		NA	I *
1,2-DICHLOROETHANE	06/23/92	0001	UG/L	U	0.30		NA	I *
1,2-DICHLOROPROPANE	06/23/92	0001	UG/L	U	0.40		NA	I *
1,2-TRANS-DICHLOROETHENE	06/23/92	0001	UG/L	U	1.0		NA	I *
1,3-CIS-DICHLOROPROPENE	06/23/92	0001	UG/L	U	3.4		NA	I *
1,3-DICHLOROBENZENE	06/23/92	0001	UG/L	U	3.2		NA	I *
1,3-TRANS-DICHLOROPROPENE	06/23/92	0001	UG/L	U	3.4		NA	I *
1,4-DICHLOROBENZENE	06/23/92	0001	UG/L	U	2.4		NA	I *
1-CHLOROHEXANE	06/23/92	0001	UG/L	U	1.0		NA	I *
2,2'-OXYBIS (1-CHLOROPROPANE)	06/23/92	0001	UG/L	U	2.0		NA	I *
2-CHLOROETHYLVINYLETHER	06/23/92	0001	UG/L	U	1.3		NA	I *
2-CHLOROTOLUENE	06/23/92	0001	UG/L	U	1.0		NA	I *
ALKALINITY	06/23/92	0001	MG/L		164		NA	I *
BENZENE	06/23/92	0001	UG/L	U	1.0		NA	I *
BROMOBENZENE	06/23/92	0001	UG/L	U	2.0		NA	I *
BROMOCHLOROMETHANE	06/23/92	0001	% RECOVERY		102.		NA	I *
BROMODICHLOROMETHANE	06/23/92	0001	UG/L	U	1.0		NA	I *
BROMOFORM	06/23/92	0001	UG/L	U	2.0		NA	I *
CARBON TETRACHLORIDE	06/23/92	0001	UG/L	U	1.0		NA	I *
CHLOROBENZENE	06/23/92	0001	UG/L	U	1.0		NA	I *
CHLOROFORM	06/23/92	0001	UG/L	U	0.50		NA	I *

PARAMETER VALUE INDICATOR (PVI): U - LESS THAN DETECTION LIMIT

GROUNDWATER QUALITY DATA BY LOCATION
SITE: TXT99 OU1 VALIDATED DATA
LOCATION: 0727
NORTH COORDINATE: 598533.00 FT
EAST COORDINATE: 1495654.00 FT
10/30/90 TO 09/18/92
REPORT DATE: 05/06/93

FORMATION OF COMPLETION: UNKNOWN (UW)
HYDRAULIC FLOW RELATIONSHIP: INDETERMINATE (1)

PARAMETER NAME	LOG DATE	SAMPLE ID	UNITS OF MEASURE	PVI	LAB VALUE	PVI	VALIDATED VALUE	RUN TYPE
DIBROMOCHLOROMETHANE	06/23/92	0001	UG/L	U	0.90		NA	I *
DIBROMOMETHANE	06/23/92	0001	UG/L	B	2.7		NA	I *
DICHLOROMETHANE-METHYLENE CHLORIDE	06/23/92	0001	UG/L	U	4.0		NA	I *
DISSOLVED OXYGEN	06/23/92	0001	MG/L		4.55		NA	I *
ETHYLBENZENE	06/23/92	0001	UG/L	U	1.0		NA	I *
PH	06/23/92	0001	SU		7.33		NA	I *
REDOX POTENTIAL	06/23/92	0001	MVOLTS		126.7		NA	I *
SPECIFIC CONDUCTANCE	06/23/92	0001	UMHOS/CM		1090		NA	I *
TEMPERATURE	06/23/92	0001	DEG C		15.0		NA	I *
TETRACHLOROETHENE	06/23/92	0001	UG/L		2.7		NA	I *
TOLUENE	06/23/92	0001	UG/L	U	2.0		NA	I *
TOTAL XYLENES	06/23/92	0001	UG/L	U	2.0		NA	I *
TRICHLOROETHENE	06/23/92	0001	UG/L		3.7		NA	I *
TRICHLOROFLUOROMETHANE	06/23/92	0001	UG/L	U	2.0		NA	I *
TRIFLUOROTOLUENE	06/23/92	0001	% RECOVERY		133.		NA	I *
TRITIUM	06/23/92	0001	PCI/L		329800.		NA	I *
VINYL CHLORIDE	06/23/92	0001	UG/L	U	1.8		NA	I *

PARAMETER VALUE INDICATOR (PVI): U - LESS THAN DETECTION LIMIT

GROUNDWATER QUALITY DATA BY LOCATION
SITE: TXT99 OU1 VALIDATED DATA
LOCATION: 0801 001/OW-1
NORTH COORDINATE: 47638.5 FT
EAST COORDINATE: 45110.3 FT
10/30/90 TO 09/18/92
REPORT DATE: 05/06/93

FORMATION OF COMPLETION: ALLUVIUM (AL)
HYDRAULIC FLOW RELATIONSHIP: DOWN GRADIENT (D)

PARAMETER NAME	LOG DATE	SAMPLE ID	UNITS OF MEASURE	PVI	LAB VALUE	PVI	VALIDATED VALUE	RUN TYPE
1,1,1,2-TETRACHLOROETHANE	09/17/92	3001	UG/L	U	1.0	U	1.0	I
1,1,1-TRICHLOROETHANE	09/17/92	3001	UG/L	U	0.30	U	0.30	I
1,1,2,2-TETRACHLOROETHANE	09/17/92	3001	UG/L	U	0.30	U	0.30	I
1,1,2-TRICHLOROETHANE	09/17/92	3001	UG/L	U	0.20	U	0.20	I
1,1-DICHLOROETHANE	09/17/92	3001	UG/L	U	0.70	U	0.70	I
1,1-DICHLOROETHENE	09/17/92	3001	UG/L	U	1.0	UJ	1.0	I
1,2,-CIS-DICHLOROETHENE	09/17/92	3001	UG/L	U	1.0	U	1.0	I
1,2,3-TRICHLOROPROPANE	09/17/92	3001	UG/L	U	1.0	UJ	1.0	I
1,2-DICHLOROBENZENE	09/17/92	3001	UG/L	U	1.5	U	1.5	I
1,2-DICHLOROETHANE	09/17/92	3001	UG/L	U	0.30	U	0.30	I
1,2-DICHLOROPROPANE	09/17/92	3001	UG/L	U	0.40	U	0.40	I
1,2-TRANS-DICHLOROETHENE	09/17/92	3001	UG/L	U	1.0	U	1.0	I
1,3-CIS-DICHLOROPROPENE	09/17/92	3001	UG/L	U	3.4	U	3.4	I
1,3-DICHLOROBENZENE	09/17/92	3001	UG/L	U	3.2	U	3.2	I
1,3-TRANS-DICHLOROPROPENE	09/17/92	3001	UG/L	U	3.4	U	3.4	I
1,4-DICHLOROBENZENE	09/17/92	3001	UG/L	U	2.4	U	2.4	I
1-CHLOROHEXANE	09/17/92	3001	UG/L	U	1.0	UJ	1.0	I
2,2'-OXYBIS (1-CHLOROPROPANE)	09/17/92	3001	UG/L	U	2.0	UJ	2.0	I
2-CHLOROETHYLVINYLETHER	09/17/92	3001	UG/L	U	1.3	U	1.3	I
2-CHLOROTOLUENE	09/17/92	3001	UG/L	U	1.0	U	1.0	I
BENZENE	09/17/92	3001	UG/L	U	1.0	UJ	1.0	I
BROMOBENZENE	09/17/92	3001	UG/L	U	2.0	U	2.0	I
BROMOCHLOROMETHANE	09/17/92	3001	% RECOVERY		91.		NA	I *
BROMODICHLOROMETHANE	09/17/92	3001	UG/L	U	1.0	U	1.0	I
BROMOFORM	09/17/92	3001	UG/L	U	2.0	U	2.0	I
CARBON TETRACHLORIDE	09/17/92	3001	UG/L	U	1.0	U	1.0	I
CHLOROBENZENE	09/17/92	3001	UG/L	U	1.0	U	1.0	I
CHLOROFORM	09/17/92	3001	UG/L		5.6		5.6	I
DIBROMOCHLOROMETHANE	09/17/92	3001	UG/L	U	0.90	U	0.90	I

PARAMETER VALUE INDICATOR (PVI): U - LESS THAN DETECTION LIMIT

GROUNDWATER QUALITY DATA BY LOCATION
SITE: TXT99 OU1 VALIDATED DATA
LOCATION: 0801 001/OW-1
NORTH COORDINATE: 47638.5 FT
EAST COORDINATE: 45110.3 FT
10/30/90 TO 09/18/92
REPORT DATE: 05/06/93

FORMATION OF COMPLETION: ALLUVIUM (AL)
HYDRAULIC FLOW RELATIONSHIP: DOWN GRADIENT (D)

PARAMETER NAME	LOG DATE	SAMPLE ID	UNITS OF MEASURE	PVI	LAB VALUE	PVI	VALIDATED VALUE	RUN TYPE
DIBROMOMETHANE	09/17/92	3001	UG/L	U	2.0	U	2.0	I
DICHLOROMETHANE-METHYLENE CHLORIDE	09/17/92	3001	UG/L	U	4.0	UJ	4.0	I
ETHYLBENZENE	09/17/92	3001	UG/L	U	1.0	UJ	1.0	I
TETRACHLOROETHENE	09/17/92	3001	UG/L	U	0.30	U	0.30	I
TOLUENE	09/17/92	3001	UG/L	U	2.0	UJ	2.0	I
TOTAL XYLENES	09/17/92	3001	UG/L	U	2.0	UJ	2.0	I
TRICHLOROETHENE	09/17/92	3001	UG/L	U	1.2	U	1.2	I
TRICHLOROFLUOROMETHANE	09/17/92	3001	UG/L	U	2.0	U	2.0	I
TRIFLUOROTOLUENE	09/17/92	3001	% RECOVERY		120.		NA	I *
VINYL CHLORIDE	09/17/92	3001	UG/L	U	1.8	U	1.8	I

PARAMETER VALUE INDICATOR (PVI): U - LESS THAN DETECTION LIMIT

GROUNDWATER QUALITY DATA BY LOCATION
SITE: TXT99 OU1 VALIDATED DATA
LOCATION: 0802 002/OW-2
NORTH COORDINATE: 47811.5 FT
EAST COORDINATE: 45221.8 FT
10/30/90 TO 09/18/92
REPORT DATE: 05/06/93

FORMATION OF COMPLETION: ALLUVIUM (AL)
HYDRAULIC FLOW RELATIONSHIP: DOWN GRADIENT (D)

PARAMETER NAME	LOG DATE	SAMPLE ID	UNITS OF MEASURE	PVI	LAB VALUE	PVI	VALIDATED VALUE	RUN TYPE
1,1,1,2-TETRACHLOROETHANE	09/18/92	3001	UG/L	U	1.0	U	1.0	I
1,1,1-TRICHLOROETHANE	09/18/92	3001	UG/L	U	0.30	U	0.30	I
1,1,2,2-TETRACHLOROETHANE	09/18/92	3001	UG/L	U	0.30	U	0.30	I
1,1,2-TRICHLOROETHANE	09/18/92	3001	UG/L	U	0.20	U	0.20	I
1,1-DICHLOROETHANE	09/18/92	3001	UG/L	U	0.70	U	0.70	I
1,1-DICHLOROETHENE	09/18/92	3001	UG/L	U	1.0	UJ	1.0	I
1,2,-CIS-DICHLOROETHENE	09/18/92	3001	UG/L	U	1.0	U	1.0	I
1,2,3-TRICHLOROPROPANE	09/18/92	3001	UG/L	U	1.0	UJ	1.0	I
1,2-DICHLOROBENZENE	09/18/92	3001	UG/L	U	1.5	U	1.5	I
1,2-DICHLOROETHANE	09/18/92	3001	UG/L	U	0.30	U	0.30	I
1,2-DICHLOROPROPANE	09/18/92	3001	UG/L	U	0.40	U	0.40	I
1,2-TRANS-DICHLOROETHENE	09/18/92	3001	UG/L	U	1.0	U	1.0	I
1,3-CIS-DICHLOROPROPENE	09/18/92	3001	UG/L	U	3.4	U	3.4	I
1,3-DICHLOROBENZENE	09/18/92	3001	UG/L	U	3.2	U	3.2	I
1,3-TRANS-DICHLOROPROPENE	09/18/92	3001	UG/L	U	3.4	U	3.4	I
1,4-DICHLOROBENZENE	09/18/92	3001	UG/L	U	2.4	U	2.4	I
1-CHLOROHEXANE	09/18/92	3001	UG/L	U	1.0	UJ	1.0	I
2,2'-OXYBIS (1-CHLOROPROPANE)	09/18/92	3001	UG/L	U	2.0	UJ	2.0	I
2-CHLOROETHYLVINYLETHER	09/18/92	3001	UG/L	U	1.3	UJ	1.3	I
2-CHLOROTOLUENE	09/18/92	3001	UG/L	U	1.0	U	1.0	I
BENZENE	09/18/92	3001	UG/L	U	1.0	U	1.0	I
BROMOBENZENE	09/18/92	3001	UG/L	U	2.0	U	2.0	I
BROMOCHLOROMETHANE	09/18/92	3001	% RECOVERY		75.		NA	I *
BROMODICHLOROMETHANE	09/18/92	3001	UG/L	U	1.0	U	1.0	I
BROMOFORM	09/18/92	3001	UG/L	U	2.0	U	2.0	I
CARBON TETRACHLORIDE	09/18/92	3001	UG/L	U	1.0	U	1.0	I
CHLOROBENZENE	09/18/92	3001	UG/L	U	1.0	U	1.0	I
CHLOROFORM	09/18/92	3001	UG/L		4.6	UJ	4.6	I
DIBROMOCHLOROMETHANE	09/18/92	3001	UG/L	U	0.90	U	0.90	I

PARAMETER VALUE INDICATOR (PVI): U - LESS THAN DETECTION LIMIT

GROUNDWATER QUALITY DATA BY LOCATION
SITE: TXT99 OU1 VALIDATED DATA
LOCATION: 0802 002/OW-2
NORTH COORDINATE: 47811.5 FT
EAST COORDINATE: 45221.8 FT
10/30/90 TO 09/18/92
REPORT DATE: 05/06/93

FORMATION OF COMPLETION: ALLUVIUM (AL)
HYDRAULIC FLOW RELATIONSHIP: DOWN GRADIENT (D)

PARAMETER NAME	LOG DATE	SAMPLE ID	UNITS OF MEASURE	PVI	LAB VALUE	PVI	VALIDATED VALUE	RUN TYPE
DIBROMOMETHANE	09/18/92	3001	UG/L	U	2.0	U	2.0	I
DICHLOROMETHANE-METHYLENE CHLORIDE	09/18/92	3001	UG/L	U	4.0	UJ	4.0	I
ETHYLBENZENE	09/18/92	3001	UG/L	U	1.0	U	1.0	I
TETRACHLOROETHENE	09/18/92	3001	UG/L	U	0.30	U	0.30	I
TOLUENE	09/18/92	3001	UG/L	U	2.0	U	2.0	I
TOTAL XYLENES	09/18/92	3001	UG/L	U	2.0	U	2.0	I
TRICHLOROETHENE	09/18/92	3001	UG/L	U	1.2	U	1.2	I
TRICHLOROFLUOROMETHANE	09/18/92	3001	UG/L	U	2.0	U	2.0	I
TRIFLUOROTOLUENE	09/18/92	3001	% RECOVERY		85.		NA	I *
VINYL CHLORIDE	09/18/92	3001	UG/L	U	1.8	U	1.8	I

PARAMETER VALUE INDICATOR (PVI): U - LESS THAN DETECTION LIMIT

DATA FILE NAME: K:\DART\TXT\TXT99\GW010009.DAT

GROUNDWATER QUALITY
DATA BY PARAMETER

GROUNDWATER QUALITY DATA BY PARAMETER
SITE: TXT99 OU1 VALIDATED DATA
10/30/90 TO 09/18/92
REPORT DATE: 05/06/93

PARAMETER NAME	LOCATION ID	LOG DATE	SAMPLE ID	UNITS OF MEASURE	PVI	LAB VALUE	PVI	VALIDATED VALUE	RUN TYPE
1,1,1,2-TETRACHLOROETHANE	0046	11/06/90	0001	UG/L	U	1.	UJ	1.	I
	0046	02/05/91	0001	UG/L	U	1.	UJ	1.	I
	0046	02/05/91	0001	UG/L	U	1.	UJ	2.	D
	0046	05/06/91	0001	UG/L	U	.3	UJ	.3	I
	0046	08/05/91	0001	UG/L	U	.3	UJ	.3	I
	0046	12/16/91	0001	UG/L	U	1.0	UJ	1.0	I
	0046	03/23/92	0001	UG/L	U	1.0	U	1.0	I
	0046	06/22/92	0001	UG/L	U	1.0		NA	I
	0046	09/16/92	0001	UG/L	U	1.0	U	1.0	I
	0063	11/01/90	0001	UG/L	U	1.	UJ	1.	I
	0063	02/05/91	0001	UG/L	U	1.	UJ	1.	I
	0063	05/06/91	0001	UG/L	U	.3	UJ	.3	I
	0063	08/05/91	0001	UG/L	U	.3	UJ	.3	I
	0063	12/16/91	0001	UG/L	U	1.0	UJ	1.0	I
	0063	03/23/92	0001	UG/L	U	1.0	U	1.0	I
	0063	03/23/92	1001	UG/L	U	1.0	U	1.0	I
	0063	06/22/92	0001	UG/L	U	1.0		NA	I
	0063	06/22/92	1001	UG/L	U	1.0		NA	I
	0063	09/16/92	0001	UG/L	U	1.0	U	1.0	I
	0063	09/17/92	2001	UG/L	U	1.0	U	1.0	I
	0071	11/06/90	0001	UG/L	U	1.	UJ	1.	I
	0071	02/01/91	0001	UG/L	U	1.	U	1.	I
	0071	05/06/91	0001	UG/L	U	.3	UJ	.3	I
	0071	08/05/91	0001	UG/L	U	.3	UJ	.3	I
	0071	12/16/91	0001	UG/L	U	1.0	UJ	1.0	I
	0071	12/16/91	1001	UG/L	U	1.0	UJ	1.0	I
	0071	03/23/92	0001	UG/L	U	1.0	U	1.0	I
	0071	03/23/92	1001	UG/L	U	1.0	U	1.0	I
	0071	06/23/92	0001	UG/L	U	1.0		NA	I
	0071	06/23/92	2001	UG/L	U	1.0		NA	I
	0071	09/16/92	0001	UG/L	U	1.0	U	1.0	I
	0071	09/16/92	1001	UG/L	U	1.0	U	1.0	I
	0076	11/06/90	0001	UG/L	U	1.	UJ	1.	I
	0076	02/01/91	0001	UG/L	U	1.	U	1.	I
	0076	05/06/91	0001	UG/L	U	.3	UJ	.3	I
	0076	12/16/91	0001	UG/L	U	1.0	UJ	1.0	I
	0076	03/23/92	0001	UG/L	U	1.0	U	1.0	I
	0076	06/22/92	0001	UG/L	U	1.0		NA	I
	0076	09/16/92	0001	UG/L	U	1.0	U	1.0	I
	0111	11/02/90	0001	UG/L	U	1.	UJ	1.	I
	0111	05/07/91	0001	UG/L	U	.3	UJ	.3	I
	0111	12/16/91	0001	UG/L	U	1.0	UJ	1.0	I
	0112	11/02/90	0001	UG/L	U	1.	UJ	1.	I
	0112	05/03/91	0001	UG/L	U	1.	UJ	1.	I
	0112	12/13/91	0001	UG/L	U	1.0	UJ	1.0	I
	0115	11/03/90	0001	UG/L	U	1.	UJ	1.	I
	0115	02/03/91	0001	UG/L	U	1.	UJ	1.	I
	0115	05/02/91	0001	UG/L	U	1.	UJ	1.	I
	0115	08/01/91	0001	UG/L	U	.3	UJ	.3	I
	0115	08/01/91	2001	UG/L	U	.3	UJ	.3	I
	0115	12/12/91	0001	UG/L	U	1.0	UJ	1.0	I
	0115	03/19/92	0001	UG/L	U	1.0	UJ	1.0	I
	0115	03/19/92	4001	UG/L	U	1.0	UJ	1.0	I
	0115	06/17/92	0001	UG/L	U	1.0		NA	I
	0115	06/17/92	4001	UG/L	U	1.0		NA	I
	0115	09/15/92	0001	UG/L	U	1.0	UJ	1.0	I
	0115	09/15/92	4001	UG/L	U	1.0	UJ	1.0	I
	0117	11/04/90	0001	UG/L	U	1.	UJ	1.	I

U (ORG) - The material was analyzed for, but was not detected. The associated numerical value is the sample quantitation limit
UJ (ORG) - The material was analyzed for, but was not detected. The sample quantitation limit is an estimated quantity

GROUNDWATER QUALITY DATA BY PARAMETER
SITE: TXT99 OU1 VALIDATED DATA
10/30/90 TO 09/18/92
REPORT DATE: 05/06/93

PARAMETER NAME	LOCATION ID	LOG DATE	SAMPLE ID	UNITS OF MEASURE	PVI	LAB VALUE	PVI	VALIDATED VALUE	RUN TYPE
1,1,1,2-TETRACHLOROETHANE	0117	05/02/91	0001	UG/L	U	1.	UJ	1.	I
	0117	12/19/91	0001	UG/L	U	1.0	UJ	1.0	I
	0118	11/07/90	0001	UG/L	U	1.	UJ	1.	I
	0118	02/04/91	0001	UG/L	U	1.	UJ	1.	I
	0118	05/08/91	0001	UG/L	U	.3	UJ	.3	I
	0118	07/30/91	0001	UG/L	U	.3	UJ	.3	I
	0118	12/10/91	0001	UG/L	U	1.0	UJ	1.0	I
	0118	03/17/92	0001	UG/L	U	1.0	UJ	1.0	I
	0118	03/17/92	1001	UG/L	U	1.0	UJ	1.0	I
	0118	03/18/92	2001	UG/L	U	1.0	UJ	1.0	I
	0118	06/17/92	0001	UG/L	U	1.0		NA	I
	0118	09/14/92	0001	UG/L	U	1.0	UJ	1.0	I
	0118	09/15/92	2001	UG/L	U	1.0	UJ	1.0	I
	0119	06/19/92	0001	UG/L	U	1.0	UJ	1.0	I
	0120	11/05/90	0001	UG/L	U	1.	UJ	1.	I
	0120	05/02/91	0001	UG/L	U	1.	UJ	1.	I
	0120	12/17/91	0001	UG/L	U	1.0	UJ	1.0	I
	0122	11/01/90	0001	UG/L	U	1.	UJ	1.	I
	0122	02/03/91	0001	UG/L	U	1.	UJ	1.	I
	0122	05/04/91	0001	UG/L	U	1.	UJ	1.	I
	0122	08/01/91	0001	UG/L	U	.3	UJ	.3	I
	0122	12/13/91	0001	UG/L	U	1.0	UJ	1.0	I
	0122	12/13/91	1001	UG/L	U	1.0	UJ	1.0	I
	0122	03/20/92	0001	UG/L	U	1.0	UJ	1.0	I
	0123	11/03/90	0001	UG/L	U	1.	UJ	1.	I
	0123	05/01/91	0001	UG/L	U	1.	UJ	1.0	I
	0123	12/11/91	0001	UG/L	U	1.0	UJ	1.0	I
	0123	06/16/92	0001	UG/L	U	1.0	UJ	1.0	I
	0124	11/03/90	0001	UG/L	U	1.	UJ	1.	I
	0124	05/02/91	0001	UG/L	U	1.	UJ	1.	I
	0124	12/12/91	0001	UG/L	U	1.0	UJ	1.0	I
	0124	06/16/92	0001	UG/L	U	1.0	UJ	1.0	I
	0124	06/16/92	1001	UG/L	U	1.0	UJ	1.0	I
	0125	06/20/92	0001	UG/L	U	1.0		NA	I
	0126	11/06/90	0001	UG/L	U	1.	UJ	1.	I
	0126	02/05/91	0001	UG/L	U	1.	UJ	1.	I
	0126	02/05/91	0001	UG/L	U	.6	UJ	2.	D
	0126	05/01/91	0001	UG/L	U	1.	UJ	1.	I
	0126	07/31/91	0001	UG/L	U	.3	UJ	.3	I
	0126	12/12/91	0001	UG/L	U	1.0	UJ	1.0	I
	0126	03/18/92	0001	UG/L	U	1.0	UJ	1.0	I
	0126	06/16/92	0001	UG/L	U	1.0	UJ	1.0	I
	0126	09/14/92	0001	UG/L	U	1.0	UJ	1.0	I
	0126	09/14/92	1001	UG/L	U	1.0	UJ	1.0	I
	0127	11/02/90	0001	UG/L	U	1.	UJ	1.	I
	0127	05/02/91	0001	UG/L	U	1.	UJ	1.	I
	0127	12/11/91	0001	UG/L	U	1.0	UJ	1.0	I
	0129	11/05/90	0001	UG/L	U	1.	UJ	1.	I
	0129	02/04/91	0001	UG/L	U	1.	UJ	1.	I
	0129	05/08/91	0001	UG/L	U	.3	UJ	.3	I
	0129	07/30/91	0001	UG/L	U	.3	UJ	.3	I
	0129	12/17/91	0001	UG/L	U	1.0	UJ	1.0	I
	0129	03/17/92	0001	UG/L	U	1.0	UJ	1.0	I
	0129	03/17/92	3001	UG/L	U	1.0	UJ	1.0	I
	0129	06/16/92	0001	UG/L	U	1.0	UJ	1.0	I
	0129	09/15/92	0001	UG/L	U	1.0	UJ	1.0	I
	0129	09/16/92	2001	UG/L	U	1.0	UJ	1.0	I
	0137	12/17/91	4001	UG/L	U	1.0	UJ	1.0	I

U (ORG) - The material was analyzed for, but was not detected. The associated numerical value is the sample quantitation limit

UJ (ORG) - The material was analyzed for, but was not detected. The sample quantitation limit is an estimated quantity

GROUNDWATER QUALITY DATA BY PARAMETER
SITE: TXT99 OU1 VALIDATED DATA
10/30/90 TO 09/18/92
REPORT DATE: 05/06/93

PARAMETER NAME	LOCATION ID	LOG DATE	SAMPLE ID	UNITS OF MEASURE	PVI	LAB VALUE	PVI	VALIDATED VALUE	RUN TYPE
1,1,1,2-TETRACHLOROETHANE	0137	12/19/91	0001	UG/L	U	1.0	UJ	1.0	I
	0137	12/19/91	2001	UG/L	U	1.0	UJ	1.0	I
	0137	12/19/91	3001	UG/L	U	1.0	UJ	1.0	I
	0138	05/02/91	0001	UG/L	U	1.	UJ	1.	I
	0138	07/30/91	0001	UG/L	U	.3	UJ	.3	I
	0138	12/11/91	0001	UG/L	U	1.0	UJ	1.0	I
	0138	12/12/91	2001	UG/L	U	1.0	UJ	1.0	I
	0138	03/17/92	0001	UG/L	U	1.0	UJ	1.0	I
	0138	06/17/92	0001	UG/L	U	1.0		NA	I
	0138	09/14/92	0001	UG/L	U	1.0	UJ	1.0	I
	0151	11/04/90	0001	UG/L	U	1.	UJ	1.	I
	0151	05/06/91	0001	UG/L	U	.3	UJ	.3	I
	0151	12/17/91	4001	UG/L	U	1.0	UJ	1.0	I
	0151	12/18/91	0001	UG/L	U	1.0	UJ	1.0	I
	0151	12/18/91	3001	UG/L	U	1.0	UJ	1.0	I
	0152	10/30/90	0001	UG/L	U	1.	UJ	1.	I
	0152	01/30/91	0001	UG/L	U	1.	UJ	1.	I
	0152	05/03/91	0001	UG/L	U	1.	UJ	1.	I
	0152	08/03/91	0001	UG/L	U	1.	UJ	1.	I
	0152	12/14/91	0001	UG/L	U	1.0		NA	I
	0152	03/20/92	0001	UG/L	U	1.0	UJ	1.0	I
	0152	03/20/92	2001	UG/L	U	1.0	U	1.0	I
	0152	06/18/92	0001	UG/L	U	1.0	UJ	1.0	I
	0152	06/19/92	2001	UG/L	U	1.0	UJ	1.0	I
	0152	06/19/92	3001	UG/L	U	1.0	UJ	1.0	I
	0152	09/17/92	0001	UG/L	U	1.0	U	1.0	I
	0153	10/30/90	0001	UG/L	U	1.	UJ	1.	I
	0153	05/03/91	0001	UG/L	U	1.	UJ	1.	I
	0153	12/14/91	0001	UG/L	U	1.0		NA	I
	0153	06/18/92	0001	UG/L	U	1.0	U	1.0	I
	0154	11/02/90	0001	UG/L	U	1.	UJ	1.	I
	0154	01/30/91	0001	UG/L	U	1.	UJ	1.	I
	0154	05/04/91	0001	UG/L	U	1.	UJ	1.	I
	0154	08/02/91	0001	UG/L	U	1.	UJ	1.	I
	0154	12/14/91	0001	UG/L	U	1.0		NA	I
	0154	03/21/92	0001	UG/L	U	1.0	U	1.0	I
	0154	06/18/92	0001	UG/L	U	1.0	U	1.0	I
	0154	06/18/92	1001	UG/L	U	1.0	U	1.0	I
	0154	09/17/92	0001	UG/L	U	1.0	U	1.0	I
	0155	10/31/90	0001	UG/L	U	1.	UJ	1.	I
	0155	01/29/91	0001	UG/L	U	1.	UJ	1.	I
	0155	05/04/91	0001	UG/L	U	1.	UJ	1.	I
	0155	08/02/91	0001	UG/L	U	1.	UJ	1.	I
	0155	12/13/91	0001	UG/L	U	1.0	UJ	1.0	I
	0155	12/13/91	1001	UG/L	U	1.0	UJ	1.0	I
	0155	03/21/92	0001	UG/L	U	1.0	U	1.0	I
	0155	06/18/92	0001	UG/L	U	1.0	UJ	1.0	I
	0155	09/17/92	0001	UG/L	U	1.0	U	1.0	I
	0156	11/04/90	0001	UG/L	U	1.	UJ	1.	I
	0156	05/01/91	0001	UG/L	U	1.	UJ	1.	I
	0156	12/11/91	0001	UG/L	U	1.0	UJ	1.0	I
	0156	06/17/92	0001	UG/L	U	1.0		NA	I
	0156	06/18/92	2001	UG/L	U	1.0		NA	I
	0156	06/18/92	3001	UG/L	U	1.0		NA	I
	0158	11/03/90	0001	UG/L	U	1.	UJ	1.	I
	0158	05/07/91	0001	UG/L	U	.3	UJ	.3	I
	0158	12/19/91	0001	UG/L	U	1.0	UJ	1.0	I
	0158	06/20/92	0001	UG/L	U	1.0		NA	I

U (ORG) - The material was analyzed for, but was not detected. The associated numerical value is the sample quantitation limit

UJ (ORG) - The material was analyzed for, but was not detected. The sample quantitation limit is an estimated quantity

GROUNDWATER QUALITY DATA BY PARAMETER
SITE: TXT99 OU1 VALIDATED DATA
10/30/90 TO 09/18/92
REPORT DATE: 05/06/93

PARAMETER NAME	LOCATION ID	LOG DATE	SAMPLE ID	UNITS OF MEASURE	PVI	LAB VALUE	PVI	VALIDATED VALUE	RUN TYPE
1,1,1,2-TETRACHLOROETHANE	0159	11/03/90	0001	UG/L	U	1.	UJ	1.	I
	0159	02/02/91	0001	UG/L	U	1.	UJ	1.	I
	0159	05/02/91	0001	UG/L	U	1.	UJ	1.	I
	0159	08/01/91	0001	UG/L	U	.3	UJ	.3	I
	0159	12/12/91	0001	UG/L	U	1.0	UJ	1.0	I
	0159	12/13/91	2001	UG/L	U	1.0	UJ	1.0	I
	0159	03/18/92	0001	UG/L	U	1.0	UJ	1.0	I
	0159	03/19/92	2001	UG/L	U	1.0	UJ	1.0	I
	0159	06/17/92	0001	UG/L	U	1.0		NA	I
	0159	09/15/92	0001	UG/L	U	1.0	UJ	1.0	I
	0160	11/03/90	0001	UG/L	U	1.	UJ	1.	I
	0160	02/05/91	0001	UG/L	U	1.	U	1.	I
	0160	02/05/91	0001	UG/L	U	1.	UJ	2.	D
	0160	05/03/91	0001	UG/L	U	1.	UJ	1.	I
	0160	07/31/91	0001	UG/L	U	.3	UJ	.3	I
	0160	12/12/91	0001	UG/L	U	1.0	UJ	1.0	I
	0160	03/24/92	0001	UG/L	U	1.0	U	1.0	I
	0160	03/24/92	2001	UG/L	U	1.0	U	1.0	I
	0160	06/17/92	0001	UG/L	U	1.0		NA	I
	0160	09/15/92	0001	UG/L	U	1.0	UJ	1.0	I
	0271	11/06/90	0001	UG/L	U	1.	UJ	1.	I
	0271	02/01/91	0001	UG/L	U	1.	U	1.	I
	0271	05/06/91	0001	UG/L	U	.3	UJ	.3	I
	0271	08/05/91	0001	UG/L	U	.3	UJ	.3	I
	0271	12/16/91	0001	UG/L	U	1.0	UJ	1.0	I
	0271	06/22/92	0001	UG/L	U	1.0		NA	I
	0271	09/16/92	0001	UG/L	U	1.0	U	1.0	I
	0301	11/05/90	0001	UG/L	U	1.	UJ	1.	I
	0301	05/08/91	0001	UG/L	U	.3	UJ	.3	I
	0301	12/10/91	0001	UG/L	U	1.0	UJ	1.0	I
	0302	11/05/90	0001	UG/L	U	1.	UJ	1.	I
	0302	05/08/91	0001	UG/L	U	.3	UJ	.3	I
	0302	12/10/91	0001	UG/L	U	1.0	UJ	1.0	I
	0303	11/07/90	0001	UG/L	U	1.	UJ	1.	I
	0303	05/02/91	0001	UG/L	U	1.	UJ	1.	I
	0303	12/10/91	0001	UG/L	U	1.0	UJ	1.0	I
	0303	12/11/91	2001	UG/L	U	1.0	UJ	1.0	I
	0303	06/16/92	0001	UG/L	U	1.0	UJ	1.0	I
	0304	11/07/90	0001	UG/L	U	1.	UJ	1.	I
	0304	05/01/91	0001	UG/L	U	1.	UJ	1.	I
	0304	12/11/91	0001	UG/L	U	1.0	UJ	1.0	I
	0304	06/16/92	0001	UG/L	U	1.0	UJ	1.0	I
	0304	06/17/92	2001	UG/L	U	1.0	UJ	1.0	I
	0305	11/01/90	0001	UG/L	U	1.	UJ	1.	I
	0305	01/31/91	0001	UG/L	U	1.	U	1.	I
	0305	05/05/91	0001	UG/L	U	1.	UJ	1.	I
	0305	08/01/91	0001	UG/L	U	.3		NA	I *
	0305	08/02/91	0001	UG/L	U	.3	UJ	.3	I
	0305	12/17/91	0001	UG/L	U	1.0	UJ	1.0	I
	0305	12/17/91	1001	UG/L	U	1.0	UJ	1.0	I
	0305	12/17/91	4001	UG/L	U	1.0	UJ	1.0	I
	0305	03/19/92	0001	UG/L	U	1.0	UJ	1.0	I
	0305	06/22/92	0001	UG/L	U	1.0		NA	I
	0305	06/22/92	1001	UG/L	U	1.0		NA	I
	0305	06/22/92	2001	UG/L	U	1.0		NA	I
	0305	09/16/92	0001	UG/L	U	1.0	U	1.0	I
	0305	09/16/92	3001	UG/L	U	1.0	U	1.0	I
	0306	10/30/90	0001	UG/L	U	1.	UJ	1.	I

U (ORG) - The material was analyzed for, but was not detected. The associated numerical value is the sample quantitation limit

UJ (ORG) - The material was analyzed for, but was not detected. The sample quantitation limit is an estimated quantity

GROUNDWATER QUALITY DATA BY PARAMETER
SITE: TXT99 OU1 VALIDATED DATA
10/30/90 TO 09/18/92
REPORT DATE: 05/06/93

PARAMETER NAME	LOCATION ID	LOG DATE	SAMPLE ID	UNITS OF MEASURE	PVI	LAB VALUE	PVI	VALIDATED VALUE	RUN TYPE
1,1,1,2-TETRACHLOROETHANE	0306	02/06/91	0001	UG/L	U	1.	UJ	1.	I
	0306	05/04/91	0001	UG/L	U	1.	UJ	1.	I
	0306	08/03/91	0001	UG/L	U	1.	UJ	1.	I
	0306	12/15/91	0001	UG/L	U	1.0		NA	I
	0306	03/21/92	0001	UG/L	U	1.0	U	1.0	I
	0306	03/21/92	3001	UG/L	U	1.0	U	1.0	I
	0306	06/18/92	0001	UG/L	U	1.0	UJ	1.0	I
	0306	09/17/92	0001	UG/L	U	1.0	U	1.0	I
	0306	09/17/92	1001	UG/L	U	1.0	U	1.0	I
	0307	10/31/90	0001	UG/L	U	1.	UJ	1.	I
	0307	02/03/91	0001	UG/L	U	1.	UJ	1.	I
	0307	05/07/91	0001	UG/L	U	.3	UJ	.3	I
	0307	08/04/91	0001	UG/L	U	1.	UJ	1.	I
	0307	12/15/91	0001	UG/L	U	1.0	UJ	1.0	I
	0307	12/16/91	2001	UG/L	U	1.0	UJ	1.0	I
	0307	03/23/92	0001	UG/L	U	1.0	U	1.0	I
	0307	06/21/92	0001	UG/L	U	1.0	U	1.0	I
	0307	06/21/92	3001	UG/L	U	1.0		NA	I
	0307	09/17/92	0001	UG/L	U	1.0	U	1.0	I
	0309	11/02/90	0001	UG/L	U	1.	UJ	1.	I
	0309	05/06/91	0001	UG/L	U	.3	UJ	.3	I
	0309	12/14/91	0001	UG/L	U	1.0	UJ	1.0	I
	0309	03/22/92	0001	UG/L	U	1.0	U	1.0	I
	0309	06/19/92	0001	UG/L	U	1.0	UJ	1.0	I
	0309	09/16/92	0001	UG/L	U	1.0	U	1.0	I
	0310	10/30/90	0001	UG/L	U	1.	UJ	1.	I
	0310	05/04/91	0001	UG/L	U	1.	UJ	1.	I
	0310	12/14/91	0001	UG/L	U	1.0	UJ	1.0	I
	0310	06/20/92	0001	UG/L	U	1.0		NA	I
	0311	11/05/90	0001	UG/L	U	1.	UJ	1.	I
	0311	05/02/91	0001	UG/L	U	1.	UJ	1.	I
	0311	12/13/91	0001	UG/L	U	1.0	UJ	1.0	I
	0311	06/17/92	0001	UG/L	U	1.0	UJ	1.0	I
	0312	11/06/90	0001	UG/L	U	1.	UJ	1.	I
	0312	02/04/91	0001	UG/L	U	1.	UJ	1.	I
	0312	05/06/91	0001	UG/L	U	.3	UJ	.3	I
	0312	08/05/91	0001	UG/L	U	.3	UJ	.3	I
	0312	12/16/91	0001	UG/L	U	1.0	UJ	1.0	I
	0312	12/17/91	2001	UG/L	U	1.0	UJ	1.0	I
	0312	03/21/92	0001	UG/L	U	1.0	U	1.0	I
	0312	06/20/92	0001	UG/L	U	1.0		NA	I
	0312	09/17/92	0001	UG/L	U	1.0	U	1.0	I
	0313	10/31/90	0001	UG/L	U	1.	UJ	1.	I
	0313	02/03/91	0001	UG/L	U	1.	UJ	1.	I
	0313	05/07/91	0001	UG/L	U	.3	UJ	.3	I
	0313	08/04/91	0001	UG/L	U	1.	UJ	1.	I
	0313	08/04/91	2001	UG/L	U	1.	UJ	1.	I
	0313	12/17/91	0001	UG/L	U	1.0	UJ	1.0	I
	0313	12/18/91	2001	UG/L	U	1.0	UJ	1.0	I
	0313	03/22/92	0001	UG/L	U	1.0	U	1.0	I
	0313	03/23/92	2001	UG/L	U	1.0	U	1.0	I
	0313	06/21/92	0001	UG/L	U	1.0	U	1.0	I
	0313	06/22/92	2001	UG/L	U	1.0	U	1.0	I
	0313	09/17/92	0001	UG/L	U	1.0	U	1.0	I
	0313	09/17/92	3001	UG/L	U	1.0	UJ	1.0	I
	0313	09/18/92	2001	UG/L	U	1.0	U	1.0	I
	0314	11/07/90	0001	UG/L	U	1.	UJ	1.	I
	0314	05/04/91	0001	UG/L	U	1.	UJ	1.	I

U (ORG) - The material was analyzed for, but was not detected. The associated numerical value is the sample quantitation limit
UJ (ORG) - The material was analyzed for, but was not detected. The sample quantitation limit is an estimated quantity

GROUNDWATER QUALITY DATA BY PARAMETER
SITE: TXT99 OU1 VALIDATED DATA
10/30/90 TO 09/18/92
REPORT DATE: 05/06/93

PARAMETER NAME	LOCATION ID	LOG DATE	SAMPLE ID	UNITS OF MEASURE	PVI	LAB VALUE	PVI	VALIDATED VALUE	RUN TYPE
1,1,1,2-TETRACHLOROETHANE	0314	12/15/91	0001	UG/L	U	1.0	UJ	1.0	I
	0314	06/19/92	0001	UG/L	U	1.0	UJ	1.0	I
	0315	10/31/90	0001	UG/L	U	1.	UJ	1.	I
	0315	01/31/91	0001	UG/L	U	1.	U	1.	I
	0315	05/05/91	0001	UG/L	U	1.	UJ	1.	I
	0315	08/03/91	0001	UG/L	U	1.	UJ	1.	I
	0315	12/17/91	0001	UG/L	U	1.0	UJ	1.0	I
	0315	03/20/92	0001	UG/L	U	1.0	UJ	1.0	I
	0315	06/20/92	0001	UG/L	U	1.0		NA	I
	0315	09/16/92	0001	UG/L	U	1.0	U	1.0	I
	0317	11/06/90	0001	UG/L	U	1.	UJ	1.	I
	0317	05/08/91	0001	UG/L	U	.3	UJ	.3	I
	0317	12/16/91	0001	UG/L	U	1.0	UJ	1.0	I
	0317	12/16/91	1001	UG/L	U	1.0	UJ	1.0	I
	0317	06/20/92	0001	UG/L	U	1.0		NA	I
	0318	11/04/90	0001	UG/L	U	1.	UJ	1.	I
	0318	05/05/91	0001	UG/L	U	1.	UJ	1.	I
	0318	12/15/91	0001	UG/L	U	1.0	UJ	1.0	I
	0319	11/04/90	0001	UG/L	U	1.	UJ	1.	I
	0319	05/07/91	0001	UG/L	U	.3	UJ	.3	I
	0319	12/18/91	0001	UG/L	U	1.0	UJ	1.0	I
	0319	06/19/92	0001	UG/L	U	1.0	UJ	1.0	I
	0319	06/19/92	3001	UG/L	U	1.0	UJ	1.0	I
	0320	11/01/90	0001	UG/L	U	1.	UJ	1.	I
	0320	05/07/91	0001	UG/L	U	.3	UJ	.3	I
	0320	12/18/91	0001	UG/L	U	1.0	UJ	1.0	I
	0320	06/19/92	0001	UG/L	U	1.0	UJ	1.0	I
	0712	06/23/92	0001	UG/L	U	1.0		NA	I *
	0714	06/23/92	0001	UG/L	U	1.0		NA	I *
	0721	06/23/92	0001	UG/L	U	1.0		NA	I *
	0721	06/23/92	1001	UG/L	U	1.0		NA	I *
	0722	06/23/92	0001	UG/L	U	1.0		NA	I *
	0722	06/23/92	2001	UG/L	U	1.0		NA	I *
	0722	06/23/92	3001	UG/L	U	1.0		NA	I *
	0723	06/23/92	0001	UG/L	U	1.0		NA	I *
	0723	06/23/92	3001	UG/L	U	1.0		NA	I *
	0724	06/23/92	0001	UG/L	U	1.0		NA	I *
	0725	06/23/92	0001	UG/L	U	1.0		NA	I *
	0726	06/23/92	0001	UG/L	U	1.0		NA	I *
	0727	06/23/92	0001	UG/L	U	1.0		NA	I *
	0801	09/17/92	3001	UG/L	U	1.0	U	1.0	I
	0802	09/18/92	3001	UG/L	U	1.0	U	1.0	I
1,1,1-TRICHLOROETHANE	0046	11/06/90	0001	UG/L		.5	UJ	.5	I
	0046	02/05/91	0001	UG/L		.6	UJ	.6	I
	0046	02/05/91	0001	UG/L		.7	UJ	.7	D
	0046	05/06/91	0001	UG/L	U	.3	UJ	.3	I
	0046	08/05/91	0001	UG/L	U	.3	UJ	.3	I
	0046	12/16/91	0001	UG/L	U	1.0	UJ	1.0	I
	0046	03/23/92	0001	UG/L	U	0.30	U	0.30	I
	0046	06/22/92	0001	UG/L	U	0.30	U	0.30	I
	0046	09/16/92	0001	UG/L	U	0.30	U	0.30	I
	0063	11/01/90	0001	UG/L		.5	UJ	.5	I
	0063	02/05/91	0001	UG/L		.7	UJ	.7	I
	0063	02/05/91	A001	% RECOVERY		46.		NA	I *
	0063	02/05/91	B001	% RECOVERY		92.		NA	I *
	0063	05/06/91	0001	UG/L	U	.3	UJ	.3	I
	0063	05/06/91	A001	% RECOVERY		93.		NA	I *

U (ORG) - The material was analyzed for, but was not detected. The associated numerical value is the sample quantitation limit
UJ (ORG) - The material was analyzed for, but was not detected. The sample quantitation limit is an estimated quantity

GROUNDWATER QUALITY DATA BY PARAMETER
SITE: TXT99 OU1 VALIDATED DATA
10/30/90 TO 09/18/92
REPORT DATE: 05/06/93

PARAMETER NAME	LOCATION ID	LOG DATE	SAMPLE ID	UNITS OF MEASURE	PVI	LAB VALUE	PVI	VALIDATED VALUE	RUN TYPE
1,1,1-TRICHLOROETHANE	0063	05/06/91	B001	% RECOVERY		98.		NA	I *
	0063	08/05/91	0001	UG/L		.4	J	.4	I
	0063	12/16/91	0001	UG/L	U	1.0	UJ	1.0	I
	0063	03/23/92	0001	UG/L	U	0.30	U	0.30	I
	0063	03/23/92	1001	UG/L	U	0.30	U	0.30	I
	0063	06/22/92	0001	UG/L	U	0.30	U	0.30	I
	0063	06/22/92	1001	UG/L	U	0.30	U	0.30	I
	0063	09/16/92	0001	UG/L	U	0.30	U	0.30	I
	0063	09/17/92	2001	UG/L	U	0.30	U	0.30	I
	0071	11/06/90	0001	UG/L		.3	UJ	.3	I
	0071	02/01/91	0001	UG/L	U	.3	U	.3	I
	0071	05/06/91	0001	UG/L	U	.3	UJ	.3	I
	0071	08/05/91	0001	UG/L	U	.3	UJ	.3	I
	0071	12/16/91	0001	UG/L	U	1.0	UJ	1.0	I
	0071	12/16/91	1001	UG/L	U	1.0	UJ	1.0	I
	0071	03/23/92	0001	UG/L	U	0.30	U	0.30	I
	0071	03/23/92	1001	UG/L	U	0.30	U	0.30	I
	0071	06/23/92	0001	UG/L		1.8	J	1.8	I
	0071	06/23/92	2001	UG/L	U	0.30	UJ	0.30	I
	0071	09/16/92	0001	UG/L	U	0.30	U	0.30	I
	0071	09/16/92	1001	UG/L	U	0.30	U	0.30	I
	0076	11/06/90	0001	UG/L		.3	UJ	.3	I
	0076	02/01/91	0001	UG/L	U	.3	U	.3	I
	0076	05/06/91	0001	UG/L	U	.3	UJ	.3	I
	0076	12/16/91	0001	UG/L	U	1.0	UJ	1.0	I
	0076	03/23/92	0001	UG/L	U	0.30	U	0.30	I
	0076	03/23/92	A001	% RECOVERY		107.		NA	I *
	0076	03/23/92	B001	% RECOVERY		110.		NA	I *
	0076	06/22/92	0001	UG/L	U	0.30	U	0.30	I
	0076	09/16/92	0001	UG/L	U	0.30	U	0.30	I
	0111	11/02/90	0001	UG/L	U	.3	U	.3	I
	0111	05/07/91	0001	UG/L	U	.3	UJ	.3	I
	0111	12/16/91	0001	UG/L	U	1.0	UJ	1.0	I
	0112	11/02/90	0001	UG/L	U	.3	U	.3	I
	0112	05/03/91	0001	UG/L	U	.3	UJ	.3	I
	0112	12/13/91	0001	UG/L	U	1.0	U	1.0	I
	0115	11/03/90	0001	UG/L	U	.3	U	.3	I
	0115	02/03/91	0001	UG/L	U	.3	U	.3	I
	0115	05/02/91	0001	UG/L	U	.3	U	.3	I
	0115	08/01/91	0001	UG/L		.6	J	.6	I
	0115	08/01/91	2001	UG/L	U	.3	U	.3	I
	0115	12/12/91	0001	UG/L	U	1.0	U	1.0	I
	0115	03/19/92	0001	UG/L	U	0.30	U	0.30	I
	0115	03/19/92	4001	UG/L	U	0.30	U	0.30	I
	0115	06/17/92	0001	UG/L	U	0.30	UJ	0.30	I
	0115	06/17/92	4001	UG/L	U	0.30	UJ	0.30	I
	0115	09/15/92	0001	UG/L	U	0.30	U	0.30	I
	0115	09/15/92	4001	UG/L	U	0.30	U	0.30	I
	0117	11/04/90	0001	UG/L	U	.3	U	.3	I
	0117	05/02/91	0001	UG/L	U	.3	U	.3	I
	0117	12/19/91	0001	UG/L	U	1.0	UJ	1.0	I
	0118	11/07/90	0001	UG/L		.4	J	.4	I
	0118	02/04/91	0001	UG/L		.5	UJ	.5	I
	0118	05/08/91	0001	UG/L	U	.3	U	.3	I
	0118	07/30/91	0001	UG/L		.4	J	.4	I
	0118	12/10/91	0001	UG/L	U	1.0	UJ	1.0	I
	0118	03/17/92	0001	UG/L	U	0.30	U	0.30	I

J (ORG) - The associated numerical value is an estimated quantity
U (ORG) - The material was analyzed for, but was not detected. The associated numerical value is the sample quantitation limit
UJ (ORG) - The material was analyzed for, but was not detected. The sample quantitation limit is an estimated quantity

GROUNDWATER QUALITY DATA BY PARAMETER
SITE: TXT99 OU1 VALIDATED DATA
10/30/90 TO 09/18/92
REPORT DATE: 05/06/93

PARAMETER NAME	LOCATION ID	LOG DATE	SAMPLE ID	UNITS OF MEASURE	PVI	LAB VALUE	PVI	VALIDATED VALUE	RUN TYPE
1,1,1-TRICHLOROETHANE	0118	03/17/92	1001	UG/L	U	0.30	U	0.30	I
	0118	03/18/92	2001	UG/L	U	0.30	U	0.30	I
	0118	06/17/92	0001	UG/L		0.35	UJ	0.35	I
	0118	09/14/92	0001	UG/L	U	0.30	U	0.30	I
	0118	09/15/92	2001	UG/L	U	0.30	U	0.30	I
	0119	06/19/92	0001	UG/L	U	0.30	U	0.30	I
	0120	11/05/90	0001	UG/L	U	.3	U	.3	I
	0120	05/02/91	0001	UG/L	U	.3	U	.3	I
	0120	12/17/91	0001	UG/L	U	1.0	U	1.0	I
	0122	11/01/90	0001	UG/L	U	.3	U	.3	I
	0122	02/03/91	0001	UG/L	U	.3	U	.3	I
	0122	02/03/91	A001	% RECOVERY		100.		NA	I *
	0122	02/03/91	B001	% RECOVERY		96.		NA	I *
	0122	05/04/91	0001	UG/L	U	.3	U	.3	I
	0122	08/01/91	0001	UG/L	U	.3	U	.3	I
	0122	12/13/91	0001	UG/L	U	1.0	U	1.0	I
	0122	12/13/91	1001	UG/L	U	1.0	U	1.0	I
	0122	03/20/92	0001	UG/L	U	0.30	U	0.30	I
	0123	11/03/90	0001	UG/L	U	.3	U	.3	I
	0123	05/01/91	0001	UG/L	U	.3	U	.3	I
	0123	12/11/91	0001	UG/L	U	1.0	UJ	1.0	I
	0123	06/16/92	0001	UG/L	U	0.30	U	0.30	I
	0124	11/03/90	0001	UG/L	U	.3	U	.3	I
	0124	05/02/91	0001	UG/L	U	.3	U	.3	I
	0124	12/12/91	0001	UG/L	U	1.0	U	1.0	I
	0124	06/16/92	0001	UG/L		0.78		0.78	I
	0124	06/16/92	1001	UG/L	U	0.30	U	0.30	I
	0125	06/20/92	0001	UG/L	U	0.30	U	0.30	I
	0126	11/06/90	0001	UG/L		.5	UJ	.5	I
	0126	02/05/91	0001	UG/L		.6	UJ	.6	I
	0126	02/05/91	0001	UG/L		.4	UJ	.4	D
	0126	05/01/91	0001	UG/L	U	.3	U	.3	I
	0126	07/31/91	0001	UG/L		.4	J	.4	I
	0126	12/12/91	0001	UG/L	U	1.0	U	1.0	I
	0126	03/18/92	0001	UG/L	U	0.30	U	0.30	I
	0126	06/16/92	0001	UG/L		1.7		1.7	I
	0126	09/14/92	0001	UG/L	U	0.30	U	0.30	I
	0126	09/14/92	1001	UG/L		0.36		0.36	I
	0127	11/02/90	0001	UG/L	U	.3	U	.3	I
	0127	05/02/91	0001	UG/L	U	.3	U	.3	I
	0127	12/11/91	0001	UG/L	U	1.0	UJ	1.0	I
	0129	11/05/90	0001	UG/L		.4	J	.4	I
	0129	02/04/91	0001	UG/L		.5	UJ	.5	I
	0129	05/08/91	0001	UG/L		.7	J	.7	I
	0129	07/30/91	0001	UG/L		.8	J	.8	I
	0129	12/17/91	0001	UG/L	U	1.0	U	1.0	I
	0129	03/17/92	0001	UG/L		1.7		1.7	I
	0129	03/17/92	3001	UG/L	U	0.30	U	0.30	I
	0129	06/16/92	0001	UG/L		3.0		3.0	I
	0129	09/15/92	0001	UG/L		1.7		1.7	I
	0129	09/16/92	2001	UG/L	U	0.30	U	0.30	I
	0137	11/02/90	0001	UG/L	U	5.	U	5.	I
	0137	11/02/90	0001	UG/L	U	5.		NA	I *
	0137	05/03/91	0001	UG/L	U	5.		NA	I *
	0137	12/17/91	4001	UG/L	U	1.0	U	1.0	I
	0137	12/19/91	0001	UG/L	U	5.	U	5.	I
	0137	12/19/91	0001	UG/L	U	1.0	U	1.0	I

U (ORG) - The material was analyzed for, but was not detected. The associated numerical value is the sample quantitation limit
UJ (ORG) - The material was analyzed for, but was not detected. The sample quantitation limit is an estimated quantity
J (ORG) - The associated numerical value is an estimated quantity

GROUNDWATER QUALITY DATA BY PARAMETER
SITE: TXT99 OU1 VALIDATED DATA
10/30/90 TO 09/18/92
REPORT DATE: 05/06/93

PARAMETER NAME	LOCATION ID	LOG DATE	SAMPLE ID	UNITS OF MEASURE	PVI	LAB VALUE	PVI	VALIDATED VALUE	RUN TYPE
1,1,1-TRICHLOROETHANE	0137	12/19/91	2001	UG/L	U	5.	U	5.	I
	0137	12/19/91	2001	UG/L	U	1.0	U	1.0	I
	0137	12/19/91	3001	UG/L	U	5.	U	5.	I
	0137	12/19/91	3001	UG/L	U	1.0	U	1.0	I
	0138	05/02/91	0001	UG/L		.6	J	.6	I
	0138	07/30/91	0001	UG/L		.5	J	.5	I
	0138	12/11/91	0001	UG/L	U	1.0	UJ	1.0	I
	0138	12/12/91	2001	UG/L	U	1.0	UJ	1.0	I
	0138	03/17/92	0001	UG/L	U	0.30	U	0.30	I
	0138	06/17/92	0001	UG/L	U	0.30	UJ	0.30	I
	0138	09/14/92	0001	UG/L	U	0.30	U	0.30	I
	0151	11/04/90	0001	UG/L	U	.3	U	.3	I
	0151	05/06/91	0001	UG/L	U	.3	UJ	.3	I
	0151	12/17/91	4001	UG/L	U	1.0	U	1.0	I
	0151	12/18/91	0001	UG/L	U	1.0	UJ	1.0	I
	0151	12/18/91	3001	UG/L	U	1.0	UJ	1.0	I
	0152	10/30/90	0001	UG/L		.5	UJ	.5	I
	0152	10/30/90	A001	% RECOVERY		105.		NA	I *
	0152	10/30/90	B001	% RECOVERY		105.		NA	I *
	0152	01/30/91	0001	UG/L	U	.3	U	.3	I
	0152	05/03/91	0001	UG/L	U	.3	U	.3	I
	0152	08/03/91	0001	UG/L		.4	J	.4	I
	0152	08/03/91	A001	% RECOVERY		8.7		NA	I *
	0152	08/03/91	B001	% RECOVERY		85.		NA	I *
	0152	12/14/91	0001	UG/L	U	1.0	U	1.0	I
	0152	03/20/92	0001	UG/L	U	0.30	U	0.30	I
	0152	03/20/92	2001	UG/L	U	0.30	U	0.30	I
	0152	03/20/92	A001	% RECOVERY		106.		NA	I *
	0152	03/20/92	B001	% RECOVERY		110.		NA	I *
	0152	06/18/92	0001	UG/L	U	0.30	U	0.30	I
	0152	06/19/92	2001	UG/L	U	0.30	U	0.30	I
	0152	06/19/92	3001	UG/L	B	0.98	UJ	0.98	I
	0152	09/17/92	0001	UG/L	U	0.30	U	0.30	I
	0153	10/30/90	0001	UG/L		.4	UJ	.4	I
	0153	05/03/91	0001	UG/L		.3	J	.3	I
	0153	12/14/91	0001	UG/L	U	1.0	U	1.0	I
	0153	06/18/92	0001	UG/L		1.4		1.4	I
	0154	11/02/90	0001	UG/L		.4	UJ	.4	I
	0154	01/30/91	0001	UG/L		.3	J	.3	I
	0154	05/04/91	0001	UG/L		.3	J	.3	I
	0154	05/04/91	A001	% RECOVERY		110.		NA	I *
	0154	05/04/91	B001	% RECOVERY		110.		NA	I *
	0154	08/02/91	0001	UG/L		.4	J	.4	I
	0154	12/14/91	0001	UG/L	U	1.0	U	1.0	I
	0154	03/21/92	0001	UG/L	U	0.30	U	0.30	I
	0154	06/18/92	0001	UG/L		0.69		0.69	I
	0154	06/18/92	1001	UG/L		0.74		0.74	I
	0154	09/17/92	0001	UG/L	U	0.30	U	0.30	I
	0155	10/31/90	0001	UG/L		.4	J	.4	I
	0155	01/29/91	0001	UG/L	U	.3	U	.3	I
	0155	01/29/91	A001	% RECOVERY		100.		NA	I *
	0155	01/29/91	B001	% RECOVERY		100.		NA	I *
	0155	05/04/91	0001	UG/L		1.	J	1.	I
	0155	08/02/91	0001	UG/L	U	.3	U	.3	I
	0155	12/13/91	0001	UG/L	U	1.0	U	1.0	I
	0155	12/13/91	1001	UG/L	U	1.0	U	1.0	I

U (ORG) - The material was analyzed for, but was not detected. The associated numerical value is the sample quantitation limit
J (ORG) - The associated numerical value is an estimated quantity
UJ (ORG) - The material was analyzed for, but was not detected. The sample quantitation limit is an estimated quantity
B (ORG) - Present in blank

GROUNDWATER QUALITY DATA BY PARAMETER
SITE: TXT99 OU1 VALIDATED DATA
10/30/90 TO 09/18/92
REPORT DATE: 05/06/93

PARAMETER NAME	LOCATION ID	LOG DATE	SAMPLE ID	UNITS OF MEASURE	PVI	LAB VALUE	PVI	VALIDATED VALUE	RUN TYPE
1,1,1-TRICHLOROETHANE	0155	03/21/92	0001	UG/L	U	0.30	U	0.30	I
	0155	06/18/92	0001	UG/L	U	0.30	U	0.30	I
	0155	09/17/92	0001	UG/L	U	0.30	U	0.30	I
	0155	09/17/92	A001	% RECOVERY		105.		NA	I *
	0155	09/17/92	B001	% RECOVERY		112.		NA	I *
	0156	11/04/90	0001	UG/L	U	.3	U	.3	I
	0156	11/04/90	A001	% RECOVERY		110.		NA	I *
	0156	11/04/90	B001	% RECOVERY		110.		NA	I *
	0156	05/01/91	0001	UG/L	U	.3	U	.3	I
	0156	12/11/91	0001	UG/L	U	1.0	UJ	1.0	I
	0156	06/17/92	0001	UG/L		0.49	UJ	0.49	I
	0156	06/18/92	2001	UG/L	U	0.30	UJ	0.30	I
	0156	06/18/92	3001	UG/L	U	0.30	UJ	0.30	I
	0158	11/03/90	0001	UG/L	U	.3	U	.3	I
	0158	05/07/91	0001	UG/L	U	.3	U	.3	I
	0158	12/19/91	0001	UG/L	U	1.0	U	1.0	I
	0158	12/19/91	A001	% RECOVERY		109.		NA	I *
	0158	12/19/91	B001	% RECOVERY		106.		NA	I *
	0158	06/20/92	0001	UG/L	U	0.30	U	0.30	I
	0159	11/03/90	0001	UG/L	U	.3	U	.3	I
	0159	02/02/91	0001	UG/L	U	.3	U	.3	I
	0159	05/02/91	0001	UG/L	U	.3	U	.3	I
	0159	08/01/91	0001	UG/L		.7	J	.7	I
	0159	12/12/91	0001	UG/L	U	1.0	U	1.0	I
	0159	12/13/91	2001	UG/L	U	1.0	U	1.0	I
	0159	03/18/92	0001	UG/L	U	0.30	U	0.30	I
	0159	03/19/92	2001	UG/L	U	0.30	U	0.30	I
	0159	06/17/92	0001	UG/L	U	0.30	UJ	0.30	I
	0159	09/15/92	0001	UG/L	U	0.30	U	0.30	I
	0160	11/03/90	0001	UG/L	U	.3	U	.3	I
	0160	02/05/91	0001	UG/L		.4	UJ	.4	I
	0160	02/05/91	0001	UG/L		.4	UJ	.4	D
	0160	05/03/91	0001	UG/L	U	.3	U	.3	I
	0160	07/31/91	0001	UG/L	U	.3	U	.3	I
	0160	12/12/91	0001	UG/L	U	1.0	U	1.0	I
	0160	03/24/92	0001	UG/L	U	0.30	U	0.30	I
	0160	03/24/92	2001	UG/L	U	0.30	U	0.30	I
	0160	06/17/92	0001	UG/L	U	0.30	UJ	0.30	I
	0160	09/15/92	0001	UG/L	U	0.30	U	0.30	I
	0271	11/06/90	0001	UG/L	U	.3	U	.3	I
	0271	11/06/90	A001	% RECOVERY		100.		NA	I *
	0271	11/06/90	B001	% RECOVERY		110.		NA	I *
	0271	02/01/91	0001	UG/L	U	.3	UJ	.3	I
	0271	05/06/91	0001	UG/L		.9	J	.9	I
	0271	08/05/91	0001	UG/L	U	.3	UJ	.3	I
	0271	08/05/91	A001	% RECOVERY		93.		NA	I *
	0271	08/05/91	B001	% RECOVERY		95.		NA	I *
	0271	12/16/91	0001	UG/L	U	1.0	U	1.0	I
	0271	12/16/91	A001	% RECOVERY		105.		NA	I *
	0271	12/16/91	B001	% RECOVERY		113.		NA	I *
	0271	06/22/92	0001	UG/L		1.8		1.8	I
	0271	06/22/92	A001	% RECOVERY		103.		NA	I *
	0271	06/22/92	B001	% RECOVERY		115.		NA	I *
	0271	09/16/92	0001	UG/L	U	0.30	U	0.30	I
	0271	09/16/92	A001	% RECOVERY		101.		NA	I *
	0271	09/16/92	B001	% RECOVERY		108.		NA	I *
	0301	11/05/90	0001	UG/L	U	.3	U	.3	I

U (ORG) - The material was analyzed for, but was not detected. The associated numerical value is the sample quantitation limit
UJ (ORG) - The material was analyzed for, but was not detected. The sample quantitation limit is an estimated quantity
J (ORG) - The associated numerical value is an estimated quantity

GROUNDWATER QUALITY DATA BY PARAMETER
SITE: TXT99 OU1 VALIDATED DATA
10/30/90 TO 09/18/92
REPORT DATE: 05/06/93

PARAMETER NAME	LOCATION ID	LOG DATE	SAMPLE ID	UNITS OF MEASURE	PVI	LAB VALUE	PVI	VALIDATED VALUE	RUN TYPE
1,1,1-TRICHLOROETHANE	0301	11/05/90	A001	% RECOVERY		110.		NA	I *
	0301	11/05/90	B001	% RECOVERY		110.		NA	I *
	0301	05/08/91	0001	UG/L	U	.3	U	.3	I
	0301	12/10/91	0001	UG/L	U	1.0	UJ	1.0	I
	0302	11/05/90	0001	UG/L	U	.3	U	.3	I
	0302	05/08/91	0001	UG/L	U	.3	U	.3	I
	0302	12/10/91	0001	UG/L	U	1.0	UJ	1.0	I
	0303	11/07/90	0001	UG/L	U	.3	U	.3	I
	0303	11/07/90	A001	% RECOVERY		100.		NA	I *
	0303	11/07/90	B001	% RECOVERY		100.		NA	I *
	0303	05/02/91	0001	UG/L	U	.3	U	.3	I
	0303	12/10/91	0001	UG/L	U	1.0	UJ	1.0	I
	0303	12/11/91	2001	UG/L	U	1.0	UJ	1.0	I
	0303	06/16/92	0001	UG/L	U	0.30	U	0.30	I
	0304	11/07/90	0001	UG/L	U	.3	U	.3	I
	0304	05/01/91	0001	UG/L	U	.3	U	.3	I
	0304	12/11/91	0001	UG/L	U	1.0	UJ	1.0	I
	0304	06/16/92	0001	UG/L	U	0.30	U	0.30	I
	0304	06/17/92	2001	UG/L	U	0.30	U	0.30	I
	0305	11/01/90	0001	UG/L	U	.3	U	.3	I
	0305	01/31/91	0001	UG/L		.6	J	.6	I
	0305	05/05/91	0001	UG/L		.9	J	.9	I
	0305	08/01/91	0001	UG/L		.9		NA	I *
	0305	08/02/91	0001	UG/L		.9	J	.9	I
	0305	12/17/91	0001	UG/L	U	1.0	U	1.0	I
	0305	12/17/91	1001	UG/L	U	1.0	U	1.0	I
	0305	12/17/91	4001	UG/L	U	1.0	U	1.0	I
	0305	03/19/92	0001	UG/L	U	0.30	U	0.30	I
	0305	06/22/92	0001	UG/L	U	0.30	U	0.30	I
	0305	06/22/92	1001	UG/L	U	0.30	U	0.30	I
	0305	06/22/92	2001	UG/L	U	0.30	U	0.30	I
	0305	09/16/92	0001	UG/L	U	0.30	U	0.30	I
	0305	09/16/92	3001	UG/L	U	0.30	U	0.30	I
	0306	10/30/90	0001	UG/L		.4	UJ	.4	I
	0306	02/06/91	0001	UG/L		.5	UJ	.5	I
	0306	05/04/91	0001	UG/L		.8		.8	I
	0306	08/03/91	0001	UG/L		.3	J	.3	I
	0306	12/15/91	0001	UG/L	U	1.0	U	1.0	I
	0306	03/21/92	0001	UG/L	U	0.30	U	0.30	I
	0306	03/21/92	3001	UG/L	U	0.30	U	0.30	I
	0306	06/18/92	0001	UG/L	U	0.30	U	0.30	I
	0306	06/18/92	A001	% RECOVERY		103.		NA	I *
	0306	06/18/92	B001	% RECOVERY		95.		NA	I *
	0306	09/17/92	0001	UG/L	U	0.30	U	0.30	I
	0306	09/17/92	1001	UG/L	U	0.30	U	0.30	I
	0307	10/31/90	0001	UG/L		.5	J	.5	I
	0307	02/03/91	0001	UG/L	U	.3	U	.3	I
	0307	05/07/91	0001	UG/L	U	.3	U	.3	I
	0307	05/07/91	A001	% RECOVERY		98.		NA	I *
	0307	05/07/91	B001	% RECOVERY		96.		NA	I *
	0307	08/04/91	0001	UG/L		.3	J	.3	I
	0307	12/15/91	0001	UG/L	U	1.0	U	1.0	I
	0307	12/16/91	2001	UG/L	U	1.0	U	1.0	I
	0307	03/23/92	0001	UG/L	U	0.30	U	0.30	I
	0307	06/21/92	0001	UG/L	U	0.30	U	0.30	I
	0307	06/21/92	3001	UG/L	U	0.30	U	0.30	I
	0307	09/17/92	0001	UG/L	U	0.30	U	0.30	I

U (ORG) - The material was analyzed for, but was not detected. The associated numerical value is the sample quantitation limit
UJ (ORG) - The material was analyzed for, but was not detected. The sample quantitation limit is an estimated quantity
J (ORG) - The associated numerical value is an estimated quantity

GROUNDWATER QUALITY DATA BY PARAMETER
SITE: TXT99 OU1 VALIDATED DATA
10/30/90 TO 09/18/92
REPORT DATE: 05/06/93

PARAMETER NAME	LOCATION ID	LOG DATE	SAMPLE ID	UNITS OF MEASURE	PVI	LAB VALUE	PVI	VALIDATED VALUE	RUN TYPE
1,1,1-TRICHLOROETHANE	0309	11/02/90	0001	UG/L	U	.3	U	.3	I
	0309	05/06/91	0001	UG/L	U	.3	U	.3	I
	0309	12/14/91	0001	UG/L	U	1.0	U	1.0	I
	0309	03/22/92	0001	UG/L	U	0.30	U	0.30	I
	0309	06/19/92	0001	UG/L	U	0.30	U	0.30	I
	0309	09/16/92	0001	UG/L	U	0.30	U	0.30	I
	0310	10/30/90	0001	UG/L	U	.3	U	.3	I
	0310	05/04/91	0001	UG/L	U	.3	U	.3	I
	0310	05/04/91	A001	% RECOVERY		81.		NA	I *
	0310	05/04/91	B001	% RECOVERY		91.		NA	I *
	0310	12/14/91	0001	UG/L	U	1.0	U	1.0	I
	0310	06/20/92	0001	UG/L	U	0.30	U	0.30	I
	0311	11/05/90	0001	UG/L	U	.3	U	.3	I
	0311	05/02/91	0001	UG/L		.6	J	.6	I
	0311	12/13/91	0001	UG/L	U	1.0	U	1.0	I
	0311	12/13/91	A001	% RECOVERY		104.		NA	I *
	0311	12/13/91	B001	% RECOVERY		107.		NA	I *
	0311	06/17/92	0001	UG/L	U	0.30	U	0.30	I
	0312	11/06/90	0001	UG/L		.3	UJ	.3	I
	0312	02/04/91	0001	UG/L		.4	UJ	.4	I
	0312	05/06/91	0001	UG/L	U	.3	UJ	.3	I
	0312	08/05/91	0001	UG/L	U	.3	U	.3	I
	0312	12/16/91	0001	UG/L	U	1.0	UJ	1.0	I
	0312	12/17/91	2001	UG/L	U	1.0	UJ	1.0	I
	0312	03/21/92	0001	UG/L	U	0.30	U	0.30	I
	0312	06/20/92	0001	UG/L	U	0.30	U	0.30	I
	0312	09/17/92	0001	UG/L	U	0.30	U	0.30	I
	0313	10/31/90	0001	UG/L		.4	J	.4	I
	0313	02/03/91	0001	UG/L	U	.3	U	.3	I
	0313	05/07/91	0001	UG/L	U	.3	UJ	.3	I
	0313	08/04/91	0001	UG/L		.3	J	.3	I
	0313	08/04/91	2001	UG/L	U	.3	UJ	.3	I
	0313	12/17/91	0001	UG/L	U	1.0	U	1.0	I
	0313	12/18/91	2001	UG/L	U	1.0	U	1.0	I
	0313	03/22/92	0001	UG/L	U	0.30	U	0.30	I
	0313	03/23/92	2001	UG/L	U	0.30	U	0.30	I
	0313	06/21/92	0001	UG/L	U	0.30	U	0.30	I
	0313	06/22/92	2001	UG/L	U	0.30	U	0.30	I
	0313	09/17/92	0001	UG/L	U	0.30	U	0.30	I
	0313	09/17/92	3001	UG/L	U	0.30	UJ	0.30	I
	0313	09/18/92	2001	UG/L	U	0.30	U	0.30	I
	0314	11/07/90	0001	UG/L	U	.3	U	.3	I
	0314	05/04/91	0001	UG/L	U	.3	U	.3	I
	0314	12/15/91	0001	UG/L	U	1.0	U	1.0	I
	0314	06/19/92	0001	UG/L	U	0.30	U	0.30	I
	0315	10/31/90	0001	UG/L	U	.3	U	.3	I
	0315	01/31/91	0001	UG/L	U	.3	U	.3	I
	0315	05/05/91	0001	UG/L	U	.3	U	.3	I
	0315	08/03/91	0001	UG/L	U	.3	UJ	.3	I
	0315	12/17/91	0001	UG/L	U	1.0	U	1.0	I
	0315	03/20/92	0001	UG/L	U	0.30	U	0.30	I
	0315	06/20/92	0001	UG/L	U	0.30	U	0.30	I
	0315	09/16/92	0001	UG/L	U	0.30	U	0.30	I
	0317	11/06/90	0001	UG/L	U	.3	U	.3	I
	0317	05/08/91	0001	UG/L	U	.3	U	.3	I
	0317	12/16/91	0001	UG/L	U	1.0	UJ	1.0	I
	0317	12/16/91	1001	UG/L	U	1.0	UJ	1.0	I

U (ORG) - The material was analyzed for, but was not detected. The associated numerical value is the sample quantitation limit
J (ORG) - The associated numerical value is an estimated quantity
UJ (ORG) - The material was analyzed for, but was not detected. The sample quantitation limit is an estimated quantity

GROUNDWATER QUALITY DATA BY PARAMETER
SITE: TXT99 OU1 VALIDATED DATA
10/30/90 TO 09/18/92
REPORT DATE: 05/06/93

PARAMETER NAME	LOCATION ID	LOG DATE	SAMPLE ID	UNITS OF MEASURE	PVI	LAB VALUE	PVI	VALIDATED VALUE	RUN TYPE
1,1,1-TRICHLOROETHANE	0317	06/20/92	0001	UG/L	U	0.30	U	0.30	I
	0318	11/04/90	0001	UG/L	U	.3	U	.3	I
	0318	11/04/90	A001	% RECOVERY		100.		NA	I *
	0318	11/04/90	B001	% RECOVERY		93.		NA	I *
	0318	05/05/91	0001	UG/L	U	.3	U	.3	I
	0318	12/15/91	0001	UG/L	U	1.0	U	1.0	I
	0319	11/04/90	0001	UG/L	U	.3	U	.3	I
	0319	05/07/91	0001	UG/L	U	.3	UJ	.3	I
	0319	12/18/91	0001	UG/L	U	1.0	UJ	1.0	I
	0319	06/19/92	0001	UG/L	U	0.30	U	0.30	I
	0319	06/19/92	3001	UG/L	U	0.30	U	0.30	I
	0320	11/01/90	0001	UG/L	U	.3	U	.3	I
	0320	11/01/90	A001	% RECOVERY		110.		NA	I *
	0320	11/01/90	B001	% RECOVERY		110.		NA	I *
	0320	05/07/91	0001	UG/L	U	.3	U	.3	I
	0320	12/18/91	0001	UG/L	U	1.0	UJ	1.0	I
	0320	06/19/92	0001	UG/L	U	0.30	U	0.30	I
	0712	06/23/92	0001	UG/L	U	0.30		NA	I *
	0714	06/23/92	0001	UG/L	U	0.30		NA	I *
	0721	06/23/92	0001	UG/L	U	0.30		NA	I *
	0721	06/23/92	1001	UG/L	U	0.30		NA	I *
	0722	06/23/92	0001	UG/L	U	0.30		NA	I *
	0722	06/23/92	2001	UG/L	U	0.30		NA	I *
	0722	06/23/92	3001	UG/L	U	0.30		NA	I *
	0723	06/23/92	0001	UG/L	U	0.30		NA	I *
	0723	06/23/92	3001	UG/L	U	0.30		NA	I *
	0724	06/23/92	0001	UG/L	U	0.30		NA	I *
	0725	06/23/92	0001	UG/L	U	0.30		NA	I *
	0726	06/23/92	0001	UG/L		3.2		NA	I *
	0727	06/23/92	0001	UG/L	U	0.30		NA	I *
	0801	09/17/92	3001	UG/L	U	0.30	U	0.30	I
	0802	09/18/92	3001	UG/L	U	0.30	U	0.30	I
1,1,2,2-TETRACHLOROETHANE	0046	11/06/90	0001	UG/L	U	.3	U	.3	I
	0046	02/05/91	0001	UG/L	U	.3	U	.3	I
	0046	02/05/91	0001	UG/L	U	.6	U	.6	D
	0046	05/06/91	0001	UG/L	U	.3	U	.3	I
	0046	08/05/91	0001	UG/L	U	.3	U	.3	I
	0046	12/16/91	0001	UG/L	U	1.0	UJ	1.0	I
	0046	03/23/92	0001	UG/L	U	0.30	U	0.30	I
	0046	06/22/92	0001	UG/L	U	0.30		NA	I
	0046	09/16/92	0001	UG/L	U	0.30	U	0.30	I
	0063	11/01/90	0001	UG/L	U	.3	U	.3	I
	0063	02/05/91	0001	UG/L	U	.3	U	.3	I
	0063	05/06/91	0001	UG/L	U	.3	U	.3	I
	0063	08/05/91	0001	UG/L	U	.3	U	.3	I
	0063	12/16/91	0001	UG/L	U	1.0	UJ	1.0	I
	0063	03/23/92	0001	UG/L	U	0.30	U	0.30	I
	0063	03/23/92	1001	UG/L	U	0.30	U	0.30	I
	0063	06/22/92	0001	UG/L	U	0.30		NA	I
	0063	06/22/92	1001	UG/L	U	0.30		NA	I
	0063	09/16/92	0001	UG/L	U	0.30	U	0.30	I
	0063	09/17/92	2001	UG/L	U	0.30	U	0.30	I
	0071	11/06/90	0001	UG/L	U	.3	U	.3	I
	0071	02/01/91	0001	UG/L	U	.3	UJ	.3	I
	0071	05/06/91	0001	UG/L	U	.3	U	.3	I
	0071	08/05/91	0001	UG/L	U	.3	U	.3	I
	0071	12/16/91	0001	UG/L	U	1.0	UJ	1.0	I

U (ORG) - The material was analyzed for, but was not detected. The associated numerical value is the sample quantitation limit

UJ (ORG) - The material was analyzed for, but was not detected. The sample quantitation limit is an estimated quantity

GROUNDWATER QUALITY DATA BY PARAMETER
SITE: TXT99 OU1 VALIDATED DATA
10/30/90 TO 09/18/92
REPORT DATE: 05/06/93

PARAMETER NAME	LOCATION ID	LOG DATE	SAMPLE ID	UNITS OF MEASURE	PVI	LAB VALUE	PVI	VALIDATED VALUE	RUN TYPE
1,1,2,2-TETRACHLOROETHANE	0071	12/16/91	1001	UG/L	U	1.0	UJ	1.0	I
	0071	03/23/92	0001	UG/L	U	0.30	U	0.30	I
	0071	03/23/92	1001	UG/L	U	0.30	U	0.30	I
	0071	06/23/92	0001	UG/L	U	0.30		NA	I
	0071	06/23/92	2001	UG/L	U	0.30		NA	I
	0071	09/16/92	0001	UG/L	U	0.30	U	0.30	I
	0071	09/16/92	1001	UG/L	U	0.30	U	0.30	I
	0076	11/06/90	0001	UG/L	U	.3	U	.3	I
	0076	02/01/91	0001	UG/L	U	.3	UJ	.3	I
	0076	05/06/91	0001	UG/L	U	.3	U	.3	I
	0076	12/16/91	0001	UG/L	U	1.0	UJ	1.0	I
	0076	03/23/92	0001	UG/L	U	0.30	U	0.30	I
	0076	03/23/92	A001	% RECOVERY		100.		NA	I *
	0076	03/23/92	B001	% RECOVERY		100.		NA	I *
	0076	06/22/92	0001	UG/L	U	0.30		NA	I
	0076	09/16/92	0001	UG/L	U	0.30	U	0.30	I
	0111	11/02/90	0001	UG/L	U	.3	U	.3	I
	0111	05/07/91	0001	UG/L	U	.3	U	.3	I
	0111	12/16/91	0001	UG/L	U	1.0	UJ	1.0	I
	0112	11/02/90	0001	UG/L	U	.3	U	.3	I
	0112	05/03/91	0001	UG/L	U	.3	UJ	.3	I
	0112	12/13/91	0001	UG/L	U	1.0	U	1.0	I
	0115	11/03/90	0001	UG/L	U	.3	U	.3	I
	0115	02/03/91	0001	UG/L	U	.3	UJ	0.3	I
	0115	05/02/91	0001	UG/L	U	.3	U	.3	I
	0115	08/01/91	0001	UG/L	U	.3	U	.3	I
	0115	08/01/91	2001	UG/L	U	.3	U	.3	I
	0115	12/12/91	0001	UG/L	U	1.0	U	1.0	I
	0115	03/19/92	0001	UG/L	U	0.30	UJ	0.30	I
	0115	03/19/92	4001	UG/L	U	0.30	UJ	0.30	I
	0115	06/17/92	0001	UG/L	U	0.30		NA	I
	0115	06/17/92	4001	UG/L	U	0.30		NA	I
	0115	09/15/92	0001	UG/L	U	0.30	UJ	0.30	I
	0115	09/15/92	4001	UG/L	U	0.30	UJ	0.30	I
	0117	11/04/90	0001	UG/L	U	.3	U	.3	I
	0117	05/02/91	0001	UG/L	U	.3	U	.3	I
	0117	12/19/91	0001	UG/L	U	1.0	UJ	1.0	I
	0118	11/07/90	0001	UG/L	U	.3	U	.3	I
	0118	02/04/91	0001	UG/L	U	1.	UJ	1.	I
	0118	05/08/91	0001	UG/L	U	.3	UJ	.3	I
	0118	07/30/91	0001	UG/L	U	.3	U	.3	I
	0118	12/10/91	0001	UG/L	U	1.0	UJ	1.0	I
	0118	03/17/92	0001	UG/L	U	0.30	U	0.30	I
	0118	03/17/92	1001	UG/L	U	0.30	U	0.30	I
	0118	03/18/92	2001	UG/L	U	0.30	U	0.30	I
	0118	06/17/92	0001	UG/L	U	0.30		NA	I
	0118	09/14/92	0001	UG/L	U	0.30	U	0.30	I
	0118	09/15/92	2001	UG/L	U	0.30	U	0.30	I
	0119	06/19/92	0001	UG/L	U	0.30		NA	I
	0120	11/05/90	0001	UG/L	U	.3	U	.3	I
	0120	05/02/91	0001	UG/L	U	.3	U	.3	I
	0120	12/17/91	0001	UG/L	U	1.0	U	1.0	I
	0122	11/01/90	0001	UG/L	U	.3	U	.3	I
	0122	02/03/91	0001	UG/L	U	.3	UJ	.3	I
	0122	05/04/91	0001	UG/L	U	.3	U	.3	I
	0122	08/01/91	0001	UG/L	U	.3	U	.3	I
	0122	12/13/91	0001	UG/L	U	1.0	U	1.0	I
	0122	12/13/91	1001	UG/L	U	1.0	U	1.0	I

U (ORG) - The material was analyzed for, but was not detected. The associated numerical value is the sample quantitation limit

UJ (ORG) - The material was analyzed for, but was not detected. The sample quantitation limit is an estimated quantity

GROUNDWATER QUALITY DATA BY PARAMETER
SITE: TXT99 OU1 VALIDATED DATA
10/30/90 TO 09/18/92
REPORT DATE: 05/06/93

PARAMETER NAME	LOCATION ID	LOG DATE	SAMPLE ID	UNITS OF MEASURE	PVI	LAB VALUE	PVI	VALIDATED VALUE	RUN TYPE
1,1,2,2-TETRACHLOROETHANE	0122	03/20/92	0001	UG/L	U	0.30	UJ	0.30	I
	0123	11/03/90	0001	UG/L	U	.3	U	.3	I
	0123	05/01/91	0001	UG/L	U	.3	U	.3	I
	0123	12/11/91	0001	UG/L	U	1.0	UJ	1.0	I
	0123	06/16/92	0001	UG/L	U	0.30		NA	I
	0124	11/03/90	0001	UG/L	U	.3	U	.3	I
	0124	05/02/91	0001	UG/L	U	.3	U	.3	I
	0124	12/12/91	0001	UG/L	U	1.0	U	1.0	I
	0124	06/16/92	0001	UG/L	U	0.30		NA	I
	0124	06/16/92	1001	UG/L	U	0.30		NA	I
	0125	06/20/92	0001	UG/L	U	0.30		NA	I
	0126	11/06/90	0001	UG/L	U	.3	UJ	.3	I
	0126	02/05/91	0001	UG/L	U	.3	U	.3	I
	0126	02/05/91	0001	UG/L		.6	J	.6	D
	0126	05/01/91	0001	UG/L	U	.3	U	.3	I
	0126	07/31/91	0001	UG/L	U	.3	U	.3	I
	0126	12/12/91	0001	UG/L	U	1.0	U	1.0	I
	0126	03/18/92	0001	UG/L	U	0.30	UJ	0.30	I
	0126	06/16/92	0001	UG/L	U	0.30		NA	I
	0126	09/14/92	0001	UG/L	U	0.30	U	0.30	I
	0126	09/14/92	1001	UG/L	U	0.30	U	0.30	I
	0127	11/02/90	0001	UG/L	U	.3	U	.3	I
	0127	05/02/91	0001	UG/L	U	.3	U	.3	I
	0127	12/11/91	0001	UG/L	U	1.0	UJ	1.0	I
	0129	11/05/90	0001	UG/L	U	.3	U	.3	I
	0129	02/04/91	0001	UG/L	U	1.	UJ	1.	I
	0129	05/08/91	0001	UG/L	U	.3	UJ	.3	I
	0129	07/30/91	0001	UG/L	U	.3	U	.3	I
	0129	12/17/91	0001	UG/L	U	1.0	U	1.0	I
	0129	03/17/92	0001	UG/L	U	0.30	U	0.30	I
	0129	03/17/92	3001	UG/L	U	0.30	U	0.30	I
	0129	06/16/92	0001	UG/L	U	0.30		NA	I
	0129	09/15/92	0001	UG/L	U	0.30	UJ	0.30	I
	0129	09/16/92	2001	UG/L	U	0.30	UJ	0.30	I
	0137	11/02/90	0001	UG/L	U	5.	U	5.	I
	0137	11/02/90	0001	UG/L	U	5.		NA	I *
	0137	05/03/91	0001	UG/L	U	5.		NA	I *
	0137	12/17/91	4001	UG/L	U	1.0	U	1.0	I
	0137	12/19/91	0001	UG/L	U	5.	U	5.	I
	0137	12/19/91	0001	UG/L	U	1.0	UJ	1.0	I
	0137	12/19/91	2001	UG/L	U	5.	U	5.	I
	0137	12/19/91	2001	UG/L	U	1.0	UJ	1.0	I
	0137	12/19/91	3001	UG/L	U	5.	U	5.	I
	0137	12/19/91	3001	UG/L	U	1.0	UJ	1.0	I
	0138	05/02/91	0001	UG/L	U	.3	U	.3	I
	0138	07/30/91	0001	UG/L	U	.3	U	.3	I
	0138	12/11/91	0001	UG/L	U	1.0	UJ	1.0	I
	0138	12/12/91	2001	UG/L	U	1.0	UJ	1.0	I
	0138	03/17/92	0001	UG/L	U	0.30	U	0.30	I
	0138	06/17/92	0001	UG/L	U	0.30		NA	I
	0138	09/14/92	0001	UG/L	U	0.30	UJ	0.30	I
	0151	11/04/90	0001	UG/L	U	.3	U	.3	I
	0151	05/06/91	0001	UG/L	U	.3	U	.3	I
	0151	12/17/91	4001	UG/L	U	1.0	U	1.0	I
	0151	12/18/91	0001	UG/L	U	1.0	UJ	1.0	I
	0151	12/18/91	3001	UG/L	U	1.0	UJ	1.0	I
	0152	10/30/90	0001	UG/L	U	.3	U	.3	I

U (ORG) - The material was analyzed for, but was not detected. The associated numerical value is the sample quantitation limit
UJ (ORG) - The material was analyzed for, but was not detected. The sample quantitation limit is an estimated quantity
J (ORG) - The associated numerical value is an estimated quantity

GROUNDWATER QUALITY DATA BY PARAMETER
SITE: TXT99 OU1 VALIDATED DATA
10/30/90 TO 09/18/92
REPORT DATE: 05/06/93

PARAMETER NAME	LOCATION ID	LOG DATE	SAMPLE ID	UNITS OF MEASURE	PVI	LAB VALUE	PVI	VALIDATED VALUE	RUN TYPE
1,1,2,2-TETRACHLOROETHANE	0152	01/30/91	0001	UG/L	U	.3	UJ	.3	I
	0152	05/03/91	0001	UG/L	U	.3	U	.3	I
	0152	08/03/91	0001	UG/L	U	.3	UJ	.3	I
	0152	12/14/91	0001	UG/L	U	1.0	U	1.0	I
	0152	03/20/92	0001	UG/L	U	0.30	UJ	0.30	I
	0152	03/20/92	2001	UG/L	U	0.30	U	0.30	I
	0152	03/20/92	A001	% RECOVERY		93.		NA	I *
	0152	03/20/92	A001	% RECOVERY		86.		NA	I2*
	0152	03/20/92	B001	% RECOVERY		100.		NA	I *
	0152	03/20/92	B001	% RECOVERY		89.		NA	I2*
	0152	06/18/92	0001	UG/L	U	0.30		NA	I
	0152	06/19/92	2001	UG/L	U	0.30		NA	I
	0152	06/19/92	3001	UG/L	U	0.30		NA	I
	0152	09/17/92	0001	UG/L	U	0.30	U	0.30	I
	0153	10/30/90	0001	UG/L	U	.3	U	.3	I
	0153	05/03/91	0001	UG/L	U	.3	U	.3	I
	0153	12/14/91	0001	UG/L	U	1.0	U	1.0	I
	0153	06/18/92	0001	UG/L	U	0.30		NA	I
	0154	11/02/90	0001	UG/L	U	.3	U	.3	I
	0154	01/30/91	0001	UG/L	U	.3	UJ	.3	I
	0154	05/04/91	0001	UG/L	U	.3	U	.3	I
	0154	08/02/91	0001	UG/L	U	.3	U	.3	I
	0154	12/14/91	0001	UG/L	U	1.0	U	1.0	I
	0154	03/21/92	0001	UG/L	U	0.30	U	0.30	I
	0154	06/18/92	0001	UG/L	U	0.30		NA	I
	0154	06/18/92	1001	UG/L	U	0.30		NA	I
	0154	09/17/92	0001	UG/L	U	0.30	U	0.30	I
	0155	10/31/90	0001	UG/L	U	.3	U	.3	I
	0155	01/29/91	0001	UG/L	U	.3	UJ	.3	I
	0155	05/04/91	0001	UG/L	U	.3	U	.3	I
	0155	08/02/91	0001	UG/L	U	.3	U	.3	I
	0155	12/13/91	0001	UG/L	U	1.0	U	1.0	I
	0155	12/13/91	1001	UG/L	U	1.0	U	1.0	I
	0155	03/21/92	0001	UG/L	U	0.30	U	0.30	I
	0155	06/18/92	0001	UG/L	U	0.30		NA	I
	0155	09/17/92	0001	UG/L	U	0.30	U	0.30	I
	0156	11/04/90	0001	UG/L	U	.3	UJ	.3	I
	0156	05/01/91	0001	UG/L	U	.3	U	.3	I
	0156	12/11/91	0001	UG/L	U	1.0	UJ	1.0	I
	0156	06/17/92	0001	UG/L	U	0.30		NA	I
	0156	06/18/92	2001	UG/L	U	0.30		NA	I
	0156	06/18/92	3001	UG/L	U	0.30		NA	I
	0158	11/03/90	0001	UG/L	U	.3	U	.3	I
	0158	05/07/91	0001	UG/L	U	.3	U	.3	I
	0158	12/19/91	0001	UG/L	U	1.0	UJ	1.0	I
	0158	12/19/91	A001	% RECOVERY		105.		NA	I *
	0158	12/19/91	B001	% RECOVERY		109.		NA	I *
	0158	06/20/92	0001	UG/L	U	0.30		NA	I
	0159	11/03/90	0001	UG/L	U	.3	UJ	.3	I
	0159	02/02/91	0001	UG/L	U	.3	U	.3	I
	0159	05/02/91	0001	UG/L	U	.3	U	.3	I
	0159	08/01/91	0001	UG/L	U	.3	U	.3	I
	0159	12/12/91	0001	UG/L	U	1.0	U	1.0	I
	0159	12/13/91	2001	UG/L	U	1.0	U	1.0	I
	0159	03/18/92	0001	UG/L	U	0.30	UJ	0.30	I
	0159	03/19/92	2001	UG/L	U	0.30	UJ	0.30	I
	0159	06/17/92	0001	UG/L	U	0.30		NA	I
	0159	09/15/92	0001	UG/L	U	0.30	UJ	0.30	I

U (ORG) - The material was analyzed for, but was not detected. The associated numerical value is the sample quantitation limit

UJ (ORG) - The material was analyzed for, but was not detected. The sample quantitation limit is an estimated quantity

GROUNDWATER QUALITY DATA BY PARAMETER
SITE: TXT99 OU1 VALIDATED DATA
10/30/90 TO 09/18/92
REPORT DATE: 05/06/93

PARAMETER NAME	LOCATION ID	LOG DATE	SAMPLE ID	UNITS OF MEASURE	PVI	LAB VALUE	PVI	VALIDATED VALUE	RUN TYPE
1,1,2,2-TETRACHLOROETHANE	0160	11/03/90	0001	UG/L	U	.3	U	.3	I
	0160	02/05/91	0001	UG/L	U	.3	U	.3	I
	0160	02/05/91	0001	UG/L	U	.6	U	.6	D
	0160	05/03/91	0001	UG/L	U	.3	U	.3	I
	0160	07/31/91	0001	UG/L	U	.3	U	.3	I
	0160	12/12/91	0001	UG/L	U	1.0	U	1.0	I
	0160	03/24/92	0001	UG/L	U	0.30	UJ	0.30	I
	0160	03/24/92	2001	UG/L	U	0.30	UJ	0.30	I
	0160	06/17/92	0001	UG/L	U	0.30		NA	I
	0160	09/15/92	0001	UG/L	U	0.30	UJ	0.30	I
	0271	11/06/90	0001	UG/L	U	.3	U	.3	I
	0271	02/01/91	0001	UG/L	U	.3	UJ	.3	I
	0271	05/06/91	0001	UG/L	U	.3	U	.3	I
	0271	08/05/91	0001	UG/L	U	.3	U	.3	I
	0271	12/16/91	0001	UG/L	U	1.0	UJ	1.0	I
	0271	12/16/91	A001	% RECOVERY		112.		NA	I *
	0271	12/16/91	B001	% RECOVERY		107.		NA	I *
	0271	06/22/92	0001	UG/L	U	0.30		NA	I
	0271	09/16/92	0001	UG/L	U	0.30	U	0.30	I
	0301	11/05/90	0001	UG/L	U	.3	U	.3	I
	0301	05/08/91	0001	UG/L	U	.3	UJ	.3	I
	0301	12/10/91	0001	UG/L	U	1.0	UJ	1.0	I
	0302	11/05/90	0001	UG/L	U	.3	U	.3	I
	0302	05/08/91	0001	UG/L	U	.3	UJ	.3	I
	0302	12/10/91	0001	UG/L	U	1.0	UJ	1.0	I
	0303	11/07/90	0001	UG/L	U	.3	U	.3	I
	0303	05/02/91	0001	UG/L	U	.3	U	.3	I
	0303	12/10/91	0001	UG/L	U	1.0	UJ	1.0	I
	0303	12/11/91	2001	UG/L	U	1.0	UJ	1.0	I
	0303	06/16/92	0001	UG/L	U	0.30		NA	I
	0304	11/07/90	0001	UG/L	U	.3	U	.3	I
	0304	05/01/91	0001	UG/L	U	.3	U	.3	I
	0304	12/11/91	0001	UG/L	U	1.0	UJ	1.0	I
	0304	06/16/92	0001	UG/L	U	0.30		NA	I
	0304	06/17/92	2001	UG/L	U	0.30		NA	I
	0305	11/01/90	0001	UG/L	U	.3	U	.3	I
	0305	01/31/91	0001	UG/L	U	.3	UJ	.3	I
	0305	05/05/91	0001	UG/L	U	.3	U	.3	I
	0305	08/01/91	0001	UG/L		.8		NA	I *
	0305	08/02/91	0001	UG/L		.8	J	.8	I
	0305	12/17/91	0001	UG/L	U	1.0	U	1.0	I
	0305	12/17/91	1001	UG/L	U	1.0	U	1.0	I
	0305	12/17/91	4001	UG/L	U	1.0	U	1.0	I
	0305	03/19/92	0001	UG/L	U	0.30	UJ	0.30	I
	0305	06/22/92	0001	UG/L	U	0.30		NA	I
	0305	06/22/92	1001	UG/L	U	0.30		NA	I
	0305	06/22/92	2001	UG/L	U	0.30		NA	I
	0305	09/16/92	0001	UG/L	U	0.30	U	0.30	I
	0305	09/16/92	3001	UG/L	U	0.30	U	0.30	I
	0306	10/30/90	0001	UG/L	U	.3	U	.3	I
	0306	02/06/91	0001	UG/L	U	.3	U	.3	I
	0306	05/04/91	0001	UG/L	U	.3	U	.3	I
	0306	08/03/91	0001	UG/L	U	.3	U	.3	I
	0306	12/15/91	0001	UG/L	U	1.0	U	1.0	I
	0306	03/21/92	0001	UG/L	U	0.30	U	0.30	I
	0306	03/21/92	3001	UG/L	U	0.30	U	0.30	I
	0306	06/18/92	0001	UG/L	U	0.30		NA	I

U (ORG) - The material was analyzed for, but was not detected. The associated numerical value is the sample quantitation limit
UJ (ORG) - The material was analyzed for, but was not detected. The sample quantitation limit is an estimated quantity
J (ORG) - The associated numerical value is an estimated quantity

GROUNDWATER QUALITY DATA BY PARAMETER
SITE: TXT99 OU1 VALIDATED DATA
10/30/90 TO 09/18/92
REPORT DATE: 05/06/93

PARAMETER NAME	LOCATION ID	LOG DATE	SAMPLE ID	UNITS OF MEASURE	PVI	LAB VALUE	PVI	VALIDATED VALUE	RUN TYPE
1,1,2,2-TETRACHLOROETHANE	0306	09/17/92	0001	UG/L	U	0.30	U	0.30	I
	0306	09/17/92	1001	UG/L	U	0.30	U	0.30	I
	0307	10/31/90	0001	UG/L	U	.3	U	.3	I
	0307	02/03/91	0001	UG/L	U	.3	U	.3	I
	0307	05/07/91	0001	UG/L	U	.3	U	.3	I
	0307	08/04/91	0001	UG/L	U	.3	U	.3	I
	0307	12/15/91	0001	UG/L	U	1.0	U	1.0	I
	0307	12/16/91	2001	UG/L	U	1.0	U	1.0	I
	0307	03/23/92	0001	UG/L	U	0.30	U	0.30	I
	0307	06/21/92	0001	UG/L	U	0.30		NA	I
	0307	06/21/92	3001	UG/L	U	0.30		NA	I
	0307	09/17/92	0001	UG/L	U	0.30	U	0.30	I
	0309	11/02/90	0001	UG/L	U	.3	U	.3	I
	0309	05/06/91	0001	UG/L	U	.3	U	.3	I
	0309	12/14/91	0001	UG/L	U	1.0	U	1.0	I
	0309	03/22/92	0001	UG/L	U	0.30	U	0.30	I
	0309	06/19/92	0001	UG/L	U	0.30		NA	I
	0309	09/16/92	0001	UG/L	U	0.30	U	0.30	I
	0310	10/30/90	0001	UG/L	U	.3	U	.3	I
	0310	05/04/91	0001	UG/L	U	.3	U	.3	I
	0310	12/14/91	0001	UG/L	U	1.0	U	1.0	I
	0310	06/20/92	0001	UG/L	U	0.30		NA	I
	0311	11/05/90	0001	UG/L	U	.3	U	.3	I
	0311	05/02/91	0001	UG/L	U	.3	U	.3	I
	0311	12/13/91	0001	UG/L	U	1.0	U	1.0	I
	0311	12/13/91	B001	% RECOVERY		124.		NA	I *
	0311	06/17/92	0001	UG/L	U	0.30		NA	I
	0312	11/06/90	0001	UG/L	U	.3	U	.3	I
	0312	02/04/91	0001	UG/L	U	.3	UJ	.3	I
	0312	05/06/91	0001	UG/L	U	.3	U	.3	I
	0312	08/05/91	0001	UG/L	U	.3	U	.3	I
	0312	12/16/91	0001	UG/L	U	1.0	UJ	1.0	I
	0312	12/17/91	2001	UG/L	U	1.0	UJ	1.0	I
	0312	03/21/92	0001	UG/L	U	0.30	U	0.30	I
	0312	06/20/92	0001	UG/L	U	0.30		NA	I
	0312	09/17/92	0001	UG/L	U	0.30	U	0.30	I
	0313	10/31/90	0001	UG/L	U	.3	U	.3	I
	0313	02/03/91	0001	UG/L	U	.3	U	.3	I
	0313	05/07/91	0001	UG/L	U	.3	U	.3	I
	0313	08/04/91	0001	UG/L	U	.3	U	.3	I
	0313	08/04/91	2001	UG/L	U	.3	U	.3	I
	0313	12/17/91	0001	UG/L	U	1.0	U	1.0	I
	0313	12/18/91	2001	UG/L	U	1.0	U	1.0	I
	0313	03/22/92	0001	UG/L	U	0.30	U	0.30	I
	0313	03/23/92	2001	UG/L	U	0.30	U	0.30	I
	0313	06/21/92	0001	UG/L	U	0.30		NA	I
	0313	06/22/92	2001	UG/L	U	0.30		NA	I
	0313	09/17/92	0001	UG/L	U	0.30	U	0.30	I
	0313	09/17/92	3001	UG/L	U	0.30	UJ	0.30	I
	0313	09/18/92	2001	UG/L	U	0.30	U	0.30	I
	0314	11/07/90	0001	UG/L	U	.3	U	.3	I
	0314	05/04/91	0001	UG/L	U	.3	U	.3	I
	0314	12/15/91	0001	UG/L	U	1.0	U	1.0	I
	0314	06/19/92	0001	UG/L	U	0.30		NA	I
	0315	10/31/90	0001	UG/L	U	.3	U	.3	I
	0315	01/31/91	0001	UG/L	U	.3	UJ	.3	I
	0315	05/05/91	0001	UG/L	U	.3	U	.3	I
	0315	08/03/91	0001	UG/L	U	.3	U	.3	I

U (ORG) - The material was analyzed for, but was not detected. The associated numerical value is the sample quantitation limit

UJ (ORG) - The material was analyzed for, but was not detected. The sample quantitation limit is an estimated quantity

GROUNDWATER QUALITY DATA BY PARAMETER
SITE: TXT99 OU1 VALIDATED DATA
10/30/90 TO 09/18/92
REPORT DATE: 05/06/93

PARAMETER NAME	LOCATION ID	LOG DATE	SAMPLE ID	UNITS OF MEASURE	PVI	LAB VALUE	PVI	VALIDATED VALUE	RUN TYPE
1,1,2,2-TETRACHLOROETHANE	0315	12/17/91	0001	UG/L	U	1.0	U	1.0	I
	0315	03/20/92	0001	UG/L	U	0.30	UJ	0.30	I
	0315	06/20/92	0001	UG/L	U	0.30		NA	I
	0315	09/16/92	0001	UG/L	U	0.30	U	0.30	I
	0317	11/06/90	0001	UG/L	U	.3	U	.3	I
	0317	05/08/91	0001	UG/L	U	.3	UJ	.3	I
	0317	12/16/91	0001	UG/L	U	1.0	UJ	1.0	I
	0317	12/16/91	1001	UG/L	U	1.0	UJ	1.0	I
	0317	06/20/92	0001	UG/L	U	0.30		NA	I
	0318	11/04/90	0001	UG/L	U	.3	UJ	.3	I
	0318	05/05/91	0001	UG/L	U	.3	U	.3	I
	0318	12/15/91	0001	UG/L	U	1.0	U	1.0	I
	0319	11/04/90	0001	UG/L	U	.3	U	.3	I
	0319	05/07/91	0001	UG/L	U	.3	UJ	.3	I
	0319	12/18/91	0001	UG/L	U	1.0	UJ	1.0	I
	0319	06/19/92	0001	UG/L	U	0.30		NA	I
	0319	06/19/92	3001	UG/L	U	0.30		NA	I
	0320	11/01/90	0001	UG/L	U	.3	U	.3	I
	0320	05/07/91	0001	UG/L	U	.3	U	.3	I
	0320	12/18/91	0001	UG/L	U	1.0	UJ	1.0	I
	0320	06/19/92	0001	UG/L	U	0.30		NA	I
	0712	06/23/92	0001	UG/L	U	0.30		NA	I *
	0714	06/23/92	0001	UG/L	U	0.30		NA	I *
	0721	06/23/92	0001	UG/L	U	0.30		NA	I *
	0721	06/23/92	1001	UG/L	U	0.30		NA	I *
	0722	06/23/92	0001	UG/L	U	0.30		NA	I *
	0722	06/23/92	2001	UG/L	U	0.30		NA	I *
	0722	06/23/92	3001	UG/L	U	0.30		NA	I *
	0723	06/23/92	0001	UG/L	U	0.30		NA	I *
	0723	06/23/92	3001	UG/L	U	0.30		NA	I *
	0724	06/23/92	0001	UG/L	U	0.30		NA	I *
	0725	06/23/92	0001	UG/L	U	0.30		NA	I *
	0726	06/23/92	0001	UG/L	U	0.30		NA	I *
	0727	06/23/92	0001	UG/L	U	0.30		NA	I *
	0801	09/17/92	3001	UG/L	U	0.30	U	0.30	I
	0802	09/18/92	3001	UG/L	U	0.30	U	0.30	I
1,1,2-TRICHLOROETHANE	0046	11/06/90	0001	UG/L	U	.2	U	.2	I
	0046	02/05/91	0001	UG/L		.2	UJ	.2	I
	0046	02/05/91	0001	UG/L	U	.4	U	.4	D
	0046	05/06/91	0001	UG/L	U	.2	U	.2	I
	0046	08/05/91	0001	UG/L	U	.2	U	.2	I
	0046	12/16/91	0001	UG/L	U	1.0	U	1.0	I
	0046	03/23/92	0001	UG/L	U	0.20	UJ	0.20	I
	0046	06/22/92	0001	UG/L	U	0.20		NA	I
	0046	09/16/92	0001	UG/L	U	0.20	U	0.20	I
	0063	11/01/90	0001	UG/L	U	.2	U	.2	I
	0063	02/05/91	0001	UG/L	U	.2	U	.2	I
	0063	05/06/91	0001	UG/L	U	.2	U	.2	I
	0063	08/05/91	0001	UG/L	U	.2	U	.2	I
	0063	12/16/91	0001	UG/L	U	1.0	UJ	1.0	I
	0063	03/23/92	0001	UG/L	U	0.20	UJ	0.20	I
	0063	03/23/92	1001	UG/L	U	0.20	UJ	0.20	I
	0063	06/22/92	0001	UG/L	U	0.20		NA	I
	0063	06/22/92	1001	UG/L	U	0.20		NA	I
	0063	09/16/92	0001	UG/L	U	0.20	U	0.20	I
	0063	09/17/92	2001	UG/L	U	0.20	U	0.20	I
	0071	11/06/90	0001	UG/L	U	.2	U	.2	I

U (ORG) - The material was analyzed for, but was not detected. The associated numerical value is the sample quantitation limit

UJ (ORG) - The material was analyzed for, but was not detected. The sample quantitation limit is an estimated quantity

GROUNDWATER QUALITY DATA BY PARAMETER
SITE: TXT99 OU1 VALIDATED DATA
10/30/90 TO 09/18/92
REPORT DATE: 05/06/93

PARAMETER NAME	LOCATION ID	LOG DATE	SAMPLE ID	UNITS OF MEASURE	PVI	LAB VALUE	PVI	VALIDATED VALUE	RUN TYPE
1,1,2-TRICHLOROETHANE	0071	02/01/91	0001	UG/L	U	.2	U	.2	I
	0071	05/06/91	0001	UG/L	U	.2	U	.2	I
	0071	08/05/91	0001	UG/L	U	.2	U	.2	I
	0071	12/16/91	0001	UG/L	U	1.0	U	1.0	I
	0071	12/16/91	1001	UG/L	U	1.0	U	1.0	I
	0071	03/23/92	0001	UG/L	U	0.20	UJ	0.20	I
	0071	03/23/92	1001	UG/L	U	0.20	UJ	0.20	I
	0071	06/23/92	0001	UG/L	U	0.20		NA	I
	0071	06/23/92	2001	UG/L	U	0.20		NA	I
	0071	09/16/92	0001	UG/L	U	0.20	U	0.20	I
	0071	09/16/92	1001	UG/L	U	0.20	U	0.20	I
	0076	11/06/90	0001	UG/L	U	.2	U	.2	I
	0076	02/01/91	0001	UG/L	U	.2	U	.2	I
	0076	05/06/91	0001	UG/L	U	.2	U	.2	I
	0076	12/16/91	0001	UG/L	U	1.0	U	1.0	I
	0076	03/23/92	0001	UG/L	U	0.20	UJ	0.20	I
	0076	03/23/92	A001	% RECOVERY		77.		NA	R1*
	0076	03/23/92	B001	% RECOVERY		75.		NA	R1*
	0076	06/22/92	0001	UG/L	U	0.20		NA	I
	0076	09/16/92	0001	UG/L	U	0.20	U	0.20	I
	0111	11/02/90	0001	UG/L	U	.2	U	.2	I
	0111	05/07/91	0001	UG/L	U	.2	U	.2	I
	0111	12/16/91	0001	UG/L	U	1.0	UJ	1.0	I
	0112	11/02/90	0001	UG/L	U	.2	U	.2	I
	0112	05/03/91	0001	UG/L	U	.2	UJ	.2	I
	0112	12/13/91	0001	UG/L	U	1.0	UJ	1.0	I
	0115	11/03/90	0001	UG/L	U	.2	U	.2	I
	0115	02/03/91	0001	UG/L	U	.2	UJ	0.2	I
	0115	05/02/91	0001	UG/L	U	.2	U	.2	I
	0115	08/01/91	0001	UG/L	U	.2	UJ	.2	I
	0115	08/01/91	2001	UG/L	U	.2	UJ	.2	I
	0115	12/12/91	0001	UG/L	U	1.0	UJ	1.0	I
	0115	03/19/92	0001	UG/L	U	0.20	U	0.20	I
	0115	03/19/92	4001	UG/L	U	0.20	U	0.20	I
	0115	06/17/92	0001	UG/L	U	0.20	UJ	0.20	I
	0115	06/17/92	4001	UG/L	U	0.20	UJ	0.20	I
	0115	09/15/92	0001	UG/L	U	0.20	UJ	0.20	I
	0115	09/15/92	4001	UG/L	U	0.20	UJ	0.20	I
	0117	11/04/90	0001	UG/L	U	.2	U	.2	I
	0117	05/02/91	0001	UG/L	U	.2	U	.2	I
	0117	12/19/91	0001	UG/L	U	1.0	UJ	1.0	I
	0118	11/07/90	0001	UG/L	U	.2	U	.2	I
	0118	02/04/91	0001	UG/L	U	.2	U	.2	I
	0118	05/08/91	0001	UG/L	U	.2	U	.2	I
	0118	07/30/91	0001	UG/L	U	.2	U	.2	I
	0118	12/10/91	0001	UG/L	U	1.0	UJ	1.0	I
	0118	03/17/92	0001	UG/L	U	0.20	U	0.20	I
	0118	03/17/92	1001	UG/L	U	0.20	U	0.20	I
	0118	03/18/92	2001	UG/L	U	0.20	U	0.20	I
	0118	06/17/92	0001	UG/L	U	0.20	UJ	0.20	I
	0118	09/14/92	0001	UG/L	U	0.20	UJ	0.20	I
	0118	09/15/92	2001	UG/L	U	0.20	UJ	0.20	I
	0119	06/19/92	0001	UG/L	U	0.20	UJ	0.20	I
	0120	11/05/90	0001	UG/L	U	.2	U	.2	I
	0120	05/02/91	0001	UG/L	U	.2	U	.2	I
	0120	12/17/91	0001	UG/L	U	1.0	UJ	1.0	I
	0122	11/01/90	0001	UG/L	U	.2	U	.2	I
	0122	02/03/91	0001	UG/L	U	.2	UJ	.2	I

U (ORG) - The material was analyzed for, but was not detected. The associated numerical value is the sample quantitation limit

UJ (ORG) - The material was analyzed for, but was not detected. The sample quantitation limit is an estimated quantity

GROUNDWATER QUALITY DATA BY PARAMETER
SITE: TXT99 OU1 VALIDATED DATA
10/30/90 TO 09/18/92
REPORT DATE: 05/06/93

PARAMETER NAME	LOCATION ID	LOG DATE	SAMPLE ID	UNITS OF MEASURE	PVI	LAB VALUE	PVI	VALIDATED VALUE	RUN TYPE
1,1,2-TRICHLOROETHANE	0122	05/04/91	0001	UG/L	U	.2	U	.2	I
	0122	08/01/91	0001	UG/L	U	.2	U	.2	I
	0122	12/13/91	0001	UG/L	U	1.0	UJ	1.0	I
	0122	12/13/91	1001	UG/L	U	1.0	UJ	1.0	I
	0122	03/20/92	0001	UG/L	U	0.20	U	0.20	I
	0123	11/03/90	0001	UG/L	U	.2	U	.2	I
	0123	05/01/91	0001	UG/L	U	.2	U	.2	I
	0123	12/11/91	0001	UG/L	U	1.0	UJ	1.0	I
	0123	06/16/92	0001	UG/L	U	0.20	UJ	0.20	I
	0124	11/03/90	0001	UG/L	U	.2	U	.2	I
	0124	05/02/91	0001	UG/L	U	.2	U	.2	I
	0124	12/12/91	0001	UG/L	U	1.0	UJ	1.0	I
	0124	06/16/92	0001	UG/L	U	0.20	UJ	0.20	I
	0124	06/16/92	1001	UG/L	U	0.20	UJ	0.20	I
	0125	06/20/92	0001	UG/L	U	0.20		NA	I
	0126	11/06/90	0001	UG/L	U	.2	UJ	.2	I
	0126	02/05/91	0001	UG/L		.3	UJ	.3	I
	0126	02/05/91	0001	UG/L	U	.4	U	.4	D
	0126	05/01/91	0001	UG/L	U	.2	U	.2	I
	0126	07/31/91	0001	UG/L	U	.2	U	.2	I
	0126	12/12/91	0001	UG/L	U	1.0	UJ	1.0	I
	0126	03/18/92	0001	UG/L	U	0.20	U	0.20	I
	0126	06/16/92	0001	UG/L	U	0.20	UJ	0.20	I
	0126	09/14/92	0001	UG/L	U	0.20	UJ	0.20	I
	0126	09/14/92	1001	UG/L	U	0.20	UJ	0.20	I
	0127	11/02/90	0001	UG/L	U	.2	U	.2	I
	0127	05/02/91	0001	UG/L	U	.2	U	.2	I
	0127	12/11/91	0001	UG/L	U	1.0	UJ	1.0	I
	0129	11/05/90	0001	UG/L	U	.2	U	.2	I
	0129	02/04/91	0001	UG/L	U	.2	U	.2	I
	0129	05/08/91	0001	UG/L	U	.2	U	.2	I
	0129	07/30/91	0001	UG/L	U	.2	U	.2	I
	0129	12/17/91	0001	UG/L	U	1.0	UJ	1.0	I
	0129	03/17/92	0001	UG/L	U	0.20	U	0.20	I
	0129	03/17/92	3001	UG/L	U	0.20	U	0.20	I
	0129	06/16/92	0001	UG/L	U	0.20	UJ	0.20	I
	0129	09/15/92	0001	UG/L	U	0.20	UJ	0.20	I
	0129	09/16/92	2001	UG/L	U	0.20	UJ	0.20	I
	0137	11/02/90	0001	UG/L	U	5.	UJ	5.	I
	0137	11/02/90	0001	UG/L	U	5.		NA	I *
	0137	05/03/91	0001	UG/L	U	5.		NA	I *
	0137	12/17/91	4001	UG/L	U	1.0	UJ	1.0	I
	0137	12/19/91	0001	UG/L	U	5.	U	5.	I
	0137	12/19/91	0001	UG/L	U	1.0	U	1.0	I
	0137	12/19/91	2001	UG/L	U	5.	U	5.	I
	0137	12/19/91	2001	UG/L	U	1.0	U	1.0	I
	0137	12/19/91	3001	UG/L	U	5.	U	5.	I
	0137	12/19/91	3001	UG/L	U	1.0	U	1.0	I
	0138	05/02/91	0001	UG/L	U	.2	U	.2	I
	0138	07/30/91	0001	UG/L	U	.2	U	.2	I
	0138	12/11/91	0001	UG/L	U	1.0	UJ	1.0	I
	0138	12/12/91	2001	UG/L	U	1.0	UJ	1.0	I
	0138	03/17/92	0001	UG/L	U	0.20	U	0.20	I
	0138	06/17/92	0001	UG/L	U	0.20	UJ	0.20	I
	0138	09/14/92	0001	UG/L	U	0.20	UJ	0.20	I
	0151	11/04/90	0001	UG/L	U	.2	U	.2	I
	0151	05/06/91	0001	UG/L	U	.2	U	.2	I
	0151	12/17/91	4001	UG/L	U	1.0	UJ	1.0	I

U (ORG) - The material was analyzed for, but was not detected. The associated numerical value is the sample quantitation limit

UJ (ORG) - The material was analyzed for, but was not detected. The sample quantitation limit is an estimated quantity

GROUNDWATER QUALITY DATA BY PARAMETER
SITE: TXT99 OU1 VALIDATED DATA
10/30/90 TO 09/18/92
REPORT DATE: 05/06/93

PARAMETER NAME	LOCATION ID	LOG DATE	SAMPLE ID	UNITS OF MEASURE	PVI	LAB VALUE	PVI	VALIDATED VALUE	RUN TYPE
1,1,2-TRICHLOROETHANE	0151	12/18/91	0001	UG/L	U	1.0	UJ	1.0	I
	0151	12/18/91	3001	UG/L	U	1.0	UJ	1.0	I
	0152	10/30/90	0001	UG/L	U	.2	U	.2	I
	0152	01/30/91	0001	UG/L	U	.2	U	.2	I
	0152	05/03/91	0001	UG/L	U	.2	U	.2	I
	0152	08/03/91	0001	UG/L	U	.2	U	.2	I
	0152	12/14/91	0001	UG/L	U	1.0	UJ	1.0	I
	0152	03/20/92	0001	UG/L	U	0.20	U	0.20	I
	0152	03/20/92	2001	UG/L	U	0.20	U	0.20	I
	0152	03/20/92	A001	% RECOVERY		84.		NA	I2*
	0152	03/20/92	B001	% RECOVERY		87.		NA	I2*
	0152	06/18/92	0001	UG/L	U	0.20	UJ	0.20	I
	0152	06/19/92	2001	UG/L	U	0.20	UJ	0.20	I
	0152	06/19/92	3001	UG/L	U	0.20	UJ	0.20	I
	0152	09/17/92	0001	UG/L	U	0.20	U	0.20	I
	0153	10/30/90	0001	UG/L	U	.2	U	.2	I
	0153	05/03/91	0001	UG/L	U	.2	U	.2	I
	0153	12/14/91	0001	UG/L	U	1.0	UJ	1.0	I
	0153	06/18/92	0001	UG/L	U	0.20	U	0.20	I
	0154	11/02/90	0001	UG/L	U	.2	U	.2	I
	0154	01/30/91	0001	UG/L	U	.2	U	.2	I
	0154	05/04/91	0001	UG/L	U	.2	U	.2	I
	0154	08/02/91	0001	UG/L	U	.2	U	.2	I
	0154	12/14/91	0001	UG/L	U	1.0	UJ	1.0	I
	0154	03/21/92	0001	UG/L	U	0.20	U	0.20	I
	0154	06/18/92	0001	UG/L	U	0.20	U	0.20	I
	0154	06/18/92	1001	UG/L	U	0.20	U	0.20	I
	0154	09/17/92	0001	UG/L	U	0.20	U	0.20	I
	0155	10/31/90	0001	UG/L	U	.2	U	.2	I
	0155	01/29/91	0001	UG/L	U	.2	U	.2	I
	0155	05/04/91	0001	UG/L	U	.2	U	.2	I
	0155	08/02/91	0001	UG/L	U	.2	U	.2	I
	0155	12/13/91	0001	UG/L	U	1.0	UJ	1.0	I
	0155	12/13/91	1001	UG/L	U	1.0	UJ	1.0	I
	0155	03/21/92	0001	UG/L	U	0.20	U	0.20	I
	0155	06/18/92	0001	UG/L	U	0.20	UJ	0.20	I
	0155	09/17/92	0001	UG/L	U	0.20	U	0.20	I
	0156	11/04/90	0001	UG/L	U	.2	U	.2	I
	0156	05/01/91	0001	UG/L	U	.2	U	.2	I
	0156	12/11/91	0001	UG/L	U	1.0	UJ	1.0	I
	0156	06/17/92	0001	UG/L	U	0.20	UJ	0.20	I
	0156	06/18/92	2001	UG/L	U	0.20	UJ	0.20	I
	0156	06/18/92	3001	UG/L	U	0.20	UJ	0.20	I
	0158	11/03/90	0001	UG/L	U	.2	U	.2	I
	0158	05/07/91	0001	UG/L	U	.2	U	.2	I
	0158	12/19/91	0001	UG/L	U	1.0	U	1.0	I
	0158	06/20/92	0001	UG/L	U	0.20		NA	I
	0159	11/03/90	0001	UG/L	U	.2	U	.2	I
	0159	02/02/91	0001	UG/L	U	.2	U	.2	I
	0159	05/02/91	0001	UG/L	U	.2	U	.2	I
	0159	08/01/91	0001	UG/L	U	.2	UJ	.2	I
	0159	12/12/91	0001	UG/L	U	1.0	UJ	1.0	I
	0159	12/13/91	2001	UG/L	U	1.0	UJ	1.0	I
	0159	03/18/92	0001	UG/L	U	0.20	U	0.20	I
	0159	03/19/92	2001	UG/L	U	0.20	U	0.20	I
	0159	06/17/92	0001	UG/L	U	0.20	UJ	0.20	I
	0159	09/15/92	0001	UG/L	U	0.20	UJ	0.20	I
	0160	11/03/90	0001	UG/L	U	.2	U	.2	I

U (ORG) - The material was analyzed for, but was not detected. The associated numerical value is the sample quantitation limit
UJ (ORG) - The material was analyzed for, but was not detected. The sample quantitation limit is an estimated quantity

GROUNDWATER QUALITY DATA BY PARAMETER
SITE: TXT99 OU1 VALIDATED DATA
10/30/90 TO 09/18/92
REPORT DATE: 05/06/93

PARAMETER NAME	LOCATION ID	LOG DATE	SAMPLE ID	UNITS OF MEASURE	PVI	LAB VALUE	PVI	VALIDATED VALUE	RUN TYPE
1,1,2-TRICHLOROETHANE	0160	02/05/91	0001	UG/L		.3	UJ	.3	I
	0160	02/05/91	0001	UG/L	U	.4	U	.4	D
	0160	05/03/91	0001	UG/L	U	.2	U	.2	I
	0160	07/31/91	0001	UG/L	U	.2	UJ	.2	I
	0160	12/12/91	0001	UG/L	U	1.0	UJ	1.0	I
	0160	03/24/92	0001	UG/L	U	0.20	UJ	0.20	I
	0160	03/24/92	2001	UG/L	U	0.20	UJ	0.20	I
	0160	06/17/92	0001	UG/L	U	0.20	UJ	0.20	I
	0160	09/15/92	0001	UG/L	U	0.20	UJ	0.20	I
	0271	11/06/90	0001	UG/L	U	.2	U	.2	I
	0271	02/01/91	0001	UG/L	U	.2	U	.2	I
	0271	05/06/91	0001	UG/L	U	.2	U	.2	I
	0271	08/05/91	0001	UG/L	U	.2	U	.2	I
	0271	12/16/91	0001	UG/L	U	1.0	U	1.0	I
	0271	06/22/92	0001	UG/L	U	0.20		NA	I
	0271	09/16/92	0001	UG/L	U	0.20	U	0.20	I
	0301	11/05/90	0001	UG/L	U	.2	U	.2	I
	0301	05/08/91	0001	UG/L	U	.2	U	.2	I
	0301	12/10/91	0001	UG/L	U	1.0	UJ	1.0	I
	0302	11/05/90	0001	UG/L	U	.2	U	.2	I
	0302	05/08/91	0001	UG/L	U	.2	U	.2	I
	0302	12/10/91	0001	UG/L	U	1.0	UJ	1.0	I
	0303	11/07/90	0001	UG/L	U	.2	U	.2	I
	0303	05/02/91	0001	UG/L	U	.2	U	.2	I
	0303	12/10/91	0001	UG/L	U	1.0	UJ	1.0	I
	0303	12/11/91	2001	UG/L	U	1.0	UJ	1.0	I
	0303	06/16/92	0001	UG/L	U	0.20	UJ	0.20	I
	0304	11/07/90	0001	UG/L	U	.2	U	.2	I
	0304	05/01/91	0001	UG/L	U	.2	U	.2	I
	0304	12/11/91	0001	UG/L	U	1.0	UJ	1.0	I
	0304	06/16/92	0001	UG/L	U	0.20	UJ	0.20	I
	0304	06/17/92	2001	UG/L	U	0.20	UJ	0.20	I
	0305	11/01/90	0001	UG/L	U	.2	U	.2	I
	0305	01/31/91	0001	UG/L	U	.2	U	.2	I
	0305	05/05/91	0001	UG/L	U	.2	U	.2	I
	0305	08/01/91	0001	UG/L	U	.2		NA	I *
	0305	08/02/91	0001	UG/L	U	.2	UJ	.2	I
	0305	12/17/91	0001	UG/L	U	1.0	UJ	1.0	I
	0305	12/17/91	1001	UG/L	U	1.0	UJ	1.0	I
	0305	12/17/91	4001	UG/L	U	1.0	UJ	1.0	I
	0305	03/19/92	0001	UG/L	U	0.20	U	0.20	I
	0305	06/22/92	0001	UG/L	U	0.20		NA	I
	0305	06/22/92	1001	UG/L	U	0.20		NA	I
	0305	06/22/92	2001	UG/L	U	0.20		NA	I
	0305	09/16/92	0001	UG/L	U	0.20	U	0.20	I
	0305	09/16/92	3001	UG/L	U	0.20	U	0.20	I
	0306	10/30/90	0001	UG/L	U	.2	U	.2	I
	0306	02/06/91	0001	UG/L	U	.2	U	.2	I
	0306	05/04/91	0001	UG/L	U	.2	U	.2	I
	0306	08/03/91	0001	UG/L	U	.2	U	.2	I
	0306	12/15/91	0001	UG/L	U	1.0	UJ	1.0	I
	0306	03/21/92	0001	UG/L	U	0.20	U	0.20	I
	0306	03/21/92	3001	UG/L	U	0.20	U	0.20	I
	0306	06/18/92	0001	UG/L	U	0.20	UJ	0.20	I
	0306	09/17/92	0001	UG/L	U	0.20	U	0.20	I
	0306	09/17/92	1001	UG/L	U	0.20	U	0.20	I
	0307	10/31/90	0001	UG/L	U	.2	U	.2	I
	0307	02/03/91	0001	UG/L	U	.2	U	.2	I

UJ (ORG) - The material was analyzed for, but was not detected. The sample quantitation limit is an estimated quantity

U (ORG) - The material was analyzed for, but was not detected. The associated numerical value is the sample quantitation limit

GROUNDWATER QUALITY DATA BY PARAMETER
SITE: TXT99 OU1 VALIDATED DATA
10/30/90 TO 09/18/92
REPORT DATE: 05/06/93

PARAMETER NAME	LOCATION ID	LOG DATE	SAMPLE ID	UNITS OF MEASURE	PVI	LAB VALUE	PVI	VALIDATED VALUE	RUN TYPE
1,1,2-TRICHLOROETHANE	0307	05/07/91	0001	UG/L	U	.2	U	.2	I
	0307	08/04/91	0001	UG/L	U	.2	U	.2	I
	0307	12/15/91	0001	UG/L	U	1.0	UJ	1.0	I
	0307	12/16/91	2001	UG/L	U	1.0	UJ	1.0	I
	0307	03/23/92	0001	UG/L	U	0.20	UJ	0.20	I
	0307	06/21/92	0001	UG/L	U	0.20	U	0.20	I
	0307	06/21/92	3001	UG/L	U	0.20		NA	I
	0307	09/17/92	0001	UG/L	U	0.20	U	0.20	I
	0309	11/02/90	0001	UG/L	U	.2	U	.2	I
	0309	05/06/91	0001	UG/L	U	.2	U	.2	I
	0309	12/14/91	0001	UG/L	U	1.0	UJ	1.0	I
	0309	03/22/92	0001	UG/L	U	0.20	U	0.20	I
	0309	06/19/92	0001	UG/L	U	0.20	UJ	0.20	I
	0309	09/16/92	0001	UG/L	U	0.20	U	0.20	I
	0310	10/30/90	0001	UG/L	U	.2	U	.2	I
	0310	05/04/91	0001	UG/L	U	.2	U	.2	I
	0310	12/14/91	0001	UG/L	U	1.0	UJ	1.0	I
	0310	06/20/92	0001	UG/L	U	0.20		NA	I
	0311	11/05/90	0001	UG/L	U	.2	U	.2	I
	0311	05/02/91	0001	UG/L	U	.2	U	.2	I
	0311	12/13/91	0001	UG/L	U	1.0	UJ	1.0	I
	0311	06/17/92	0001	UG/L	U	0.20	UJ	0.20	I
	0312	11/06/90	0001	UG/L	U	.2	U	.2	I
	0312	02/04/91	0001	UG/L	U	.2	U	.2	I
	0312	05/06/91	0001	UG/L	U	.2	U	.2	I
	0312	08/05/91	0001	UG/L	U	.2	U	.2	I
	0312	12/16/91	0001	UG/L	U	1.0	UJ	1.0	I
	0312	12/17/91	2001	UG/L	U	1.0	UJ	1.0	I
	0312	03/21/92	0001	UG/L	U	0.20	U	0.20	I
	0312	06/20/92	0001	UG/L	U	0.20		NA	I
	0312	09/17/92	0001	UG/L	U	0.20	U	0.20	I
	0313	10/31/90	0001	UG/L	U	.2	U	.2	I
	0313	02/03/91	0001	UG/L	U	.2	U	.2	I
	0313	05/07/91	0001	UG/L	U	.2	U	.2	I
	0313	08/04/91	0001	UG/L	U	.2	U	.2	I
	0313	08/04/91	2001	UG/L	U	.2	U	.2	I
	0313	12/17/91	0001	UG/L	U	1.0	UJ	1.0	I
	0313	12/18/91	2001	UG/L	U	1.0	UJ	1.0	I
	0313	03/22/92	0001	UG/L	U	0.20	U	0.20	I
	0313	03/23/92	2001	UG/L	U	0.20	U	0.20	I
	0313	06/21/92	0001	UG/L	U	0.20	U	0.20	I
	0313	06/22/92	2001	UG/L	U	0.20	U	0.20	I
	0313	09/17/92	0001	UG/L	U	0.20	U	0.20	I
	0313	09/17/92	3001	UG/L	U	0.20	UJ	0.20	I
	0313	09/18/92	2001	UG/L	U	0.20	U	0.20	I
	0314	11/07/90	0001	UG/L	U	.2	U	.2	I
	0314	05/04/91	0001	UG/L	U	.2	U	.2	I
	0314	12/15/91	0001	UG/L	U	1.0	UJ	1.0	I
	0314	06/19/92	0001	UG/L	U	0.20	UJ	0.20	I
	0315	10/31/90	0001	UG/L	U	.2	U	.2	I
	0315	01/31/91	0001	UG/L	U	.2	U	.2	I
	0315	05/05/91	0001	UG/L	U	.2	U	.2	I
	0315	08/03/91	0001	UG/L	U	.2	U	.2	I
	0315	12/17/91	0001	UG/L	U	1.0	UJ	1.0	I
	0315	03/20/92	0001	UG/L	U	0.20	U	0.20	I
	0315	06/20/92	0001	UG/L	U	0.20		NA	I
	0315	09/16/92	0001	UG/L	U	0.20	U	0.20	I
	0317	11/06/90	0001	UG/L	U	.2	U	.2	I

U (ORG) - The material was analyzed for, but was not detected. The associated numerical value is the sample quantitation limit
UJ (ORG) - The material was analyzed for, but was not detected. The sample quantitation limit is an estimated quantity

GROUNDWATER QUALITY DATA BY PARAMETER
SITE: TXT99 OU1 VALIDATED DATA
10/30/90 TO 09/18/92
REPORT DATE: 05/06/93

PARAMETER NAME	LOCATION ID	LOG DATE	SAMPLE ID	UNITS OF MEASURE	PVI	LAB VALUE	PVI	VALIDATED VALUE	RUN TYPE
1,1,2-TRICHLOROETHANE	0317	05/08/91	0001	UG/L	U	.2	U	.2	I
	0317	12/16/91	0001	UG/L	U	1.0	UJ	1.0	I
	0317	12/16/91	1001	UG/L	U	1.0	UJ	1.0	I
	0317	06/20/92	0001	UG/L	U	0.20		NA	I
	0318	11/04/90	0001	UG/L	U	.2	U	.2	I
	0318	05/05/91	0001	UG/L	U	.2	U	.2	I
	0318	12/15/91	0001	UG/L	U	1.0	UJ	1.0	I
	0319	11/04/90	0001	UG/L	U	.2	U	.2	I
	0319	05/07/91	0001	UG/L	U	.2	UJ	.2	I
	0319	12/18/91	0001	UG/L	U	1.0	UJ	1.0	I
	0319	06/19/92	0001	UG/L	U	0.20	UJ	0.20	I
	0319	06/19/92	3001	UG/L	U	0.20	UJ	0.20	I
	0320	11/01/90	0001	UG/L	U	.2	U	.2	I
	0320	05/07/91	0001	UG/L	U	.2	U	.2	I
	0320	12/18/91	0001	UG/L	U	1.0	UJ	1.0	I
	0320	06/19/92	0001	UG/L	U	0.20	UJ	0.20	I
	0712	06/23/92	0001	UG/L	U	0.20		NA	I *
	0714	06/23/92	0001	UG/L		0.62		NA	I *
	0721	06/23/92	0001	UG/L	U	0.20		NA	I *
	0721	06/23/92	1001	UG/L	U	0.20		NA	I *
	0722	06/23/92	0001	UG/L	U	0.20		NA	I *
	0722	06/23/92	2001	UG/L	U	0.20		NA	I *
	0722	06/23/92	3001	UG/L	U	0.20		NA	I *
	0723	06/23/92	0001	UG/L	U	0.20		NA	I *
	0723	06/23/92	3001	UG/L	U	0.20		NA	I *
	0724	06/23/92	0001	UG/L	U	0.20		NA	I *
	0725	06/23/92	0001	UG/L	U	0.20		NA	I *
	0726	06/23/92	0001	UG/L	U	0.20		NA	I *
	0727	06/23/92	0001	UG/L	U	0.20		NA	I *
	0801	09/17/92	3001	UG/L	U	0.20	U	0.20	I
	0802	09/18/92	3001	UG/L	U	0.20	U	0.20	I
1,1-DICHLOROETHANE	0046	11/06/90	0001	UG/L	U	.7	U	.7	I
	0046	02/05/91	0001	UG/L	U	.7	U	.7	I
	0046	02/05/91	0001	UG/L	U	1.	U	1.4	D
	0046	05/06/91	0001	UG/L	U	.7	U	.7	I
	0046	08/05/91	0001	UG/L	U	.7	U	.7	I
	0046	12/16/91	0001	UG/L	U	1.0	U	1.0	I
	0046	03/23/92	0001	UG/L	U	0.70	UJ	0.70	I
	0046	06/22/92	0001	UG/L	U	0.70		NA	I
	0046	09/16/92	0001	UG/L	U	0.70	UJ	0.70	I
	0063	11/01/90	0001	UG/L	U	.7	U	.7	I
	0063	02/05/91	0001	UG/L	U	.7	U	.7	I
	0063	05/06/91	0001	UG/L	U	.7	U	.7	I
	0063	08/05/91	0001	UG/L	U	.7	U	.7	I
	0063	12/16/91	0001	UG/L	U	1.0	UJ	1.0	I
	0063	03/23/92	0001	UG/L	U	0.70	UJ	0.70	I
	0063	03/23/92	1001	UG/L	U	0.70	UJ	0.70	I
	0063	06/22/92	0001	UG/L	U	0.70		NA	I
	0063	06/22/92	1001	UG/L	U	0.70		NA	I
	0063	09/16/92	0001	UG/L	U	0.70	UJ	0.70	I
	0063	09/17/92	2001	UG/L	U	0.70	U	0.70	I
	0071	11/06/90	0001	UG/L	U	.7	U	.7	I
	0071	02/01/91	0001	UG/L	U	.7	U	.7	I
	0071	05/06/91	0001	UG/L	U	.7	U	.7	I
	0071	08/05/91	0001	UG/L	U	.7	U	.7	I
	0071	12/16/91	0001	UG/L	U	1.0	U	1.0	I
	0071	12/16/91	1001	UG/L	U	1.0	U	1.0	I

U (ORG) - The material was analyzed for, but was not detected. The associated numerical value is the sample quantitation limit
UJ (ORG) - The material was analyzed for, but was not detected. The sample quantitation limit is an estimated quantity

GROUNDWATER QUALITY DATA BY PARAMETER
SITE: TXT99 OU1 VALIDATED DATA
10/30/90 TO 09/18/92
REPORT DATE: 05/06/93

PARAMETER NAME	LOCATION ID	LOG DATE	SAMPLE ID	UNITS OF MEASURE	PVI	LAB VALUE	PVI	VALIDATED VALUE	RUN TYPE
1,1-DICHLOROETHANE	0071	03/23/92	0001	UG/L	U	0.70	UJ	0.70	I
	0071	03/23/92	1001	UG/L	U	0.70	UJ	0.70	I
	0071	06/23/92	0001	UG/L	U	0.70		NA	I
	0071	06/23/92	2001	UG/L	U	0.70	U	0.70	I
	0071	09/16/92	0001	UG/L	U	0.70	UJ	0.70	I
	0071	09/16/92	1001	UG/L	U	0.70	UJ	0.70	I
	0076	11/06/90	0001	UG/L	U	.7	U	.7	I
	0076	02/01/91	0001	UG/L	U	.7	U	.7	I
	0076	05/06/91	0001	UG/L	U	.7	U	.7	I
	0076	12/16/91	0001	UG/L	U	1.0	U	1.0	I
	0076	03/23/92	0001	UG/L	U	0.70	UJ	0.70	I
	0076	03/23/92	A001	% RECOVERY		86.		NA	R1*
	0076	03/23/92	B001	% RECOVERY		76.		NA	R1*
	0076	06/22/92	0001	UG/L	U	0.70		NA	I
	0076	09/16/92	0001	UG/L	U	0.70	UJ	0.70	I
	0111	11/02/90	0001	UG/L	U	.7	U	.7	I
	0111	05/07/91	0001	UG/L	U	.7	U	.7	I
	0111	12/16/91	0001	UG/L	U	1.0	UJ	1.0	I
	0112	11/02/90	0001	UG/L	U	.7	U	.7	I
	0112	05/03/91	0001	UG/L	U	.7	UJ	.7	I
	0112	12/13/91	0001	UG/L	U	1.0	U	1.0	I
	0115	11/03/90	0001	UG/L	U	.7	U	.7	I
	0115	02/03/91	0001	UG/L	U	.7	U	.7	I
	0115	05/02/91	0001	UG/L	U	.7	U	.7	I
	0115	08/01/91	0001	UG/L	U	.7	UJ	.7	I
	0115	08/01/91	2001	UG/L	U	.7	UJ	.7	I
	0115	12/12/91	0001	UG/L	U	1.0	U	1.0	I
	0115	03/19/92	0001	UG/L	U	0.70	U	0.70	I
	0115	03/19/92	4001	UG/L	U	0.70	U	0.70	I
	0115	06/17/92	0001	UG/L	U	0.70	UJ	0.70	I
	0115	06/17/92	4001	UG/L	U	0.70	UJ	0.70	I
	0115	09/15/92	0001	UG/L	U	0.70	UJ	0.70	I
	0115	09/15/92	4001	UG/L	U	0.70	UJ	0.70	I
	0117	11/04/90	0001	UG/L	U	.7	U	.7	I
	0117	05/02/91	0001	UG/L	U	.7	U	.7	I
	0117	12/19/91	0001	UG/L	U	1.0	U	1.0	I
	0118	11/07/90	0001	UG/L	U	.7	U	.7	I
	0118	02/04/91	0001	UG/L	U	.7	U	.7	I
	0118	05/08/91	0001	UG/L	U	.7	U	.7	I
	0118	07/30/91	0001	UG/L	U	.7	U	.7	I
	0118	12/10/91	0001	UG/L	U	1.0	U	1.0	I
	0118	03/17/92	0001	UG/L	U	0.70	U	0.70	I
	0118	03/17/92	1001	UG/L	U	0.70	U	0.70	I
	0118	03/18/92	2001	UG/L	U	0.70	U	0.70	I
	0118	06/17/92	0001	UG/L	U	0.70	UJ	0.70	I
	0118	09/14/92	0001	UG/L	U	0.70	UJ	0.70	I
	0118	09/15/92	2001	UG/L	U	0.70	UJ	0.70	I
	0119	06/19/92	0001	UG/L	U	0.70	UJ	0.70	I
	0120	11/05/90	0001	UG/L	U	.7	U	.7	I
	0120	05/02/91	0001	UG/L	U	.7	U	.7	I
	0120	12/17/91	0001	UG/L	U	1.0	U	1.0	I
	0122	11/01/90	0001	UG/L	U	.7	U	.7	I
	0122	02/03/91	0001	UG/L	U	.7	U	.7	I
	0122	05/04/91	0001	UG/L	U	.7	U	.7	I
	0122	08/01/91	0001	UG/L	U	.7	U	.7	I
	0122	12/13/91	0001	UG/L	U	1.0	U	1.0	I
	0122	12/13/91	1001	UG/L	U	1.0	U	1.0	I
	0122	03/20/92	0001	UG/L	U	0.70	U	0.70	I

U (ORG) - The material was analyzed for, but was not detected. The associated numerical value is the sample quantitation limit

UJ (ORG) - The material was analyzed for, but was not detected. The sample quantitation limit is an estimated quantity

GROUNDWATER QUALITY DATA BY PARAMETER
SITE: TXT99 OU1 VALIDATED DATA
10/30/90 TO 09/18/92
REPORT DATE: 05/06/93

PARAMETER NAME	LOCATION ID	LOG DATE	SAMPLE ID	UNITS OF MEASURE	PVI	LAB VALUE	PVI	VALIDATED VALUE	RUN TYPE
1,1-DICHLOROETHANE	0123	11/03/90	0001	UG/L	U	.7	U	.7	I
	0123	05/01/91	0001	UG/L	U	.7	U	.7	I
	0123	12/11/91	0001	UG/L	U	1.0	U	1.0	I
	0123	06/16/92	0001	UG/L	U	0.70	UJ	0.70	I
	0124	11/03/90	0001	UG/L	U	.7	U	.7	I
	0124	05/02/91	0001	UG/L	U	.7	U	.7	I
	0124	12/12/91	0001	UG/L	U	1.0	U	1.0	I
	0124	06/16/92	0001	UG/L	U	0.70	UJ	0.70	I
	0124	06/16/92	1001	UG/L	U	0.70	UJ	0.70	I
	0125	06/20/92	0001	UG/L	U	0.70		NA	I
	0126	11/06/90	0001	UG/L	U	.7	UJ	.7	I
	0126	02/05/91	0001	UG/L	U	.7	U	.7	I
	0126	02/05/91	0001	UG/L	U	1.	U	1.4	D
	0126	05/01/91	0001	UG/L	U	.7	U	.7	I
	0126	07/31/91	0001	UG/L	U	.7	U	.7	I
	0126	12/12/91	0001	UG/L	U	1.0	U	1.0	I
	0126	03/18/92	0001	UG/L	U	0.70	U	0.70	I
	0126	06/16/92	0001	UG/L	U	0.70	UJ	0.70	I
	0126	09/14/92	0001	UG/L	U	0.70	UJ	0.70	I
	0126	09/14/92	1001	UG/L	U	0.70	UJ	0.70	I
	0127	11/02/90	0001	UG/L	U	.7	U	.7	I
	0127	05/02/91	0001	UG/L	U	.7	U	.7	I
	0127	12/11/91	0001	UG/L	U	1.0	U	1.0	I
	0129	11/05/90	0001	UG/L	U	.7	U	.7	I
	0129	02/04/91	0001	UG/L	U	.7	U	.7	I
	0129	05/08/91	0001	UG/L	U	.7	U	.7	I
	0129	07/30/91	0001	UG/L	U	.7	U	.7	I
	0129	12/17/91	0001	UG/L	U	1.0	U	1.0	I
	0129	03/17/92	0001	UG/L	U	0.70	U	0.70	I
	0129	03/17/92	3001	UG/L	U	0.70	U	0.70	I
	0129	06/16/92	0001	UG/L	U	0.70	UJ	0.70	I
	0129	09/15/92	0001	UG/L	U	0.70	UJ	0.70	I
	0129	09/16/92	2001	UG/L	U	0.70	UJ	0.70	I
	0137	11/02/90	0001	UG/L	U	5.	U	5.	I
	0137	11/02/90	0001	UG/L	U	5.		NA	I *
	0137	05/03/91	0001	UG/L	U	5.		NA	I *
	0137	12/17/91	4001	UG/L	U	1.0	U	1.0	I
	0137	12/19/91	0001	UG/L	U	5.	U	5.	I
	0137	12/19/91	0001	UG/L	U	1.0	U	1.0	I
	0137	12/19/91	2001	UG/L	U	5.	U	5.	I
	0137	12/19/91	2001	UG/L	U	1.0	U	1.0	I
	0137	12/19/91	3001	UG/L	U	5.	U	5.	I
	0137	12/19/91	3001	UG/L	U	1.0	U	1.0	I
	0138	05/02/91	0001	UG/L	U	.7	U	.7	I
	0138	07/30/91	0001	UG/L	U	.7	U	.7	I
	0138	12/11/91	0001	UG/L	U	1.0	U	1.0	I
	0138	12/12/91	2001	UG/L	U	1.0	U	1.0	I
	0138	03/17/92	0001	UG/L	U	0.70	U	0.70	I
	0138	06/17/92	0001	UG/L	U	0.70	UJ	0.70	I
	0138	09/14/92	0001	UG/L	U	0.70	UJ	0.70	I
	0151	11/04/90	0001	UG/L	U	.7	U	.7	I
	0151	05/06/91	0001	UG/L	U	.7	U	.7	I
	0151	12/17/91	4001	UG/L	U	1.0	U	1.0	I
	0151	12/18/91	0001	UG/L	U	1.0	U	1.0	I
	0151	12/18/91	3001	UG/L	U	1.0	U	1.0	I
	0152	10/30/90	0001	UG/L	U	.7	U	.7	I
	0152	01/30/91	0001	UG/L	U	.7	U	.7	I
	0152	05/03/91	0001	UG/L	U	.7	U	.7	I

U (ORG) - The material was analyzed for, but was not detected. The associated numerical value is the sample quantitation limit

UJ (ORG) - The material was analyzed for, but was not detected. The sample quantitation limit is an estimated quantity

GROUNDWATER QUALITY DATA BY PARAMETER
SITE: TXT99 OU1 VALIDATED DATA
10/30/90 TO 09/18/92
REPORT DATE: 05/06/93

PARAMETER NAME	LOCATION ID	LOG DATE	SAMPLE ID	UNITS OF MEASURE	PVI	LAB VALUE	PVI	VALIDATED VALUE	RUN TYPE
1,1-DICHLOROETHANE	0152	08/03/91	0001	UG/L	U	.7	U	.7	I
	0152	12/14/91	0001	UG/L	U	1.0	U	1.0	I
	0152	03/20/92	0001	UG/L	U	0.70	U	0.70	I
	0152	03/20/92	2001	UG/L	U	0.70	U	0.70	I
	0152	03/20/92	A001	% RECOVERY		80.		NA	I2*
	0152	03/20/92	B001	% RECOVERY		85.		NA	I2*
	0152	06/18/92	0001	UG/L	U	0.70	UJ	0.70	I
	0152	06/19/92	2001	UG/L	U	0.70	UJ	0.70	I
	0152	06/19/92	3001	UG/L	U	0.70	UJ	0.70	I
	0152	09/17/92	0001	UG/L	U	0.70	U	0.70	I
	0153	10/30/90	0001	UG/L	U	.7	U	.7	I
	0153	05/03/91	0001	UG/L	U	.7	U	.7	I
	0153	12/14/91	0001	UG/L	U	1.0	U	1.0	I
	0153	06/18/92	0001	UG/L	U	0.70	U	0.70	I
	0154	11/02/90	0001	UG/L	U	.7	U	.7	I
	0154	01/30/91	0001	UG/L	U	.7	U	.7	I
	0154	05/04/91	0001	UG/L	U	.7	U	.7	I
	0154	08/02/91	0001	UG/L	U	.7	U	.7	I
	0154	12/14/91	0001	UG/L	U	1.0	U	1.0	I
	0154	03/21/92	0001	UG/L	U	0.70	U	0.70	I
	0154	06/18/92	0001	UG/L	U	0.70	U	0.70	I
	0154	06/18/92	1001	UG/L	U	0.70	U	0.70	I
	0154	09/17/92	0001	UG/L	U	0.70	U	0.70	I
	0155	10/31/90	0001	UG/L	U	.7	U	.7	I
	0155	01/29/91	0001	UG/L	U	.7	U	.7	I
	0155	05/04/91	0001	UG/L	U	.7	U	.7	I
	0155	08/02/91	0001	UG/L	U	.7	U	.7	I
	0155	12/13/91	0001	UG/L	U	1.0	U	1.0	I
	0155	12/13/91	1001	UG/L	U	1.0	U	1.0	I
	0155	03/21/92	0001	UG/L	U	0.70	U	0.70	I
	0155	06/18/92	0001	UG/L	U	0.70	UJ	0.70	I
	0155	09/17/92	0001	UG/L	U	0.70	U	0.70	I
	0156	11/04/90	0001	UG/L	U	.7	U	.7	I
	0156	05/01/91	0001	UG/L	U	.7	U	.7	I
	0156	12/11/91	0001	UG/L	U	1.0	U	1.0	I
	0156	06/17/92	0001	UG/L	U	0.70	UJ	0.70	I
	0156	06/18/92	2001	UG/L	U	0.70	UJ	0.70	I
	0156	06/18/92	3001	UG/L	U	0.70	UJ	0.70	I
	0158	11/03/90	0001	UG/L	U	.7	U	.7	I
	0158	05/07/91	0001	UG/L	U	.7	U	.7	I
	0158	12/19/91	0001	UG/L	U	1.0	U	1.0	I
	0158	06/20/92	0001	UG/L	U	0.70		NA	I
	0159	11/03/90	0001	UG/L	U	.7	U	.7	I
	0159	02/02/91	0001	UG/L	U	.7	U	.7	I
	0159	05/02/91	0001	UG/L	U	.7	U	.7	I
	0159	08/01/91	0001	UG/L	U	.7	UJ	.7	I
	0159	12/12/91	0001	UG/L	U	1.0	U	1.0	I
	0159	12/13/91	2001	UG/L	U	1.0	U	1.0	I
	0159	03/18/92	0001	UG/L	U	0.70	U	0.70	I
	0159	03/19/92	2001	UG/L	U	0.70	U	0.70	I
	0159	06/17/92	0001	UG/L	U	0.70	UJ	0.70	I
	0159	09/15/92	0001	UG/L	U	0.70	UJ	0.70	I
	0160	11/03/90	0001	UG/L	U	.7	U	.7	I
	0160	02/05/91	0001	UG/L	U	.7	U	.7	I
	0160	02/05/91	0001	UG/L	U	1.	U	1.4	D
	0160	05/03/91	0001	UG/L	U	.7	U	.7	I
	0160	07/31/91	0001	UG/L	U	.7	UJ	.7	I
	0160	12/12/91	0001	UG/L	U	1.0	U	1.0	I

U (ORG) - The material was analyzed for, but was not detected. The associated numerical value is the sample quantitation limit

UJ (ORG) - The material was analyzed for, but was not detected. The sample quantitation limit is an estimated quantity

GROUNDWATER QUALITY DATA BY PARAMETER
SITE: TXT99 OU1 VALIDATED DATA
10/30/90 TO 09/18/92
REPORT DATE: 05/06/93

PARAMETER NAME	LOCATION ID	LOG DATE	SAMPLE ID	UNITS OF MEASURE	PVI	LAB VALUE	PVI	VALIDATED VALUE	RUN TYPE
1,1-DICHLOROETHANE	0160	03/24/92	0001	UG/L	U	0.70	UJ	0.70	I
	0160	03/24/92	2001	UG/L	U	0.70	UJ	0.70	I
	0160	06/17/92	0001	UG/L	U	0.70	UJ	0.70	I
	0160	09/15/92	0001	UG/L	U	0.70	UJ	0.70	I
	0271	11/06/90	0001	UG/L	U	.7	U	.7	I
	0271	02/01/91	0001	UG/L	U	.7	UJ	.7	I
	0271	05/06/91	0001	UG/L	U	.7	U	.7	I
	0271	08/05/91	0001	UG/L	U	.7	U	.7	I
	0271	12/16/91	0001	UG/L	U	1.0	U	1.0	I
	0271	06/22/92	0001	UG/L	U	0.70		NA	I
	0271	09/16/92	0001	UG/L	U	0.70	UJ	0.70	I
	0301	11/05/90	0001	UG/L	U	.7	U	.7	I
	0301	05/08/91	0001	UG/L	U	.7	U	.7	I
	0301	12/10/91	0001	UG/L	U	1.0	U	1.0	I
	0302	11/05/90	0001	UG/L	U	.7	U	.7	I
	0302	05/08/91	0001	UG/L	U	.7	U	.7	I
	0302	12/10/91	0001	UG/L	U	1.0	U	1.0	I
	0303	11/07/90	0001	UG/L	U	.7	U	.7	I
	0303	05/02/91	0001	UG/L	U	.7	U	.7	I
	0303	12/10/91	0001	UG/L	U	1.0	U	1.0	I
	0303	12/11/91	2001	UG/L	U	1.0	U	1.0	I
	0303	06/16/92	0001	UG/L	U	0.70	UJ	0.70	I
	0304	11/07/90	0001	UG/L	U	.7	U	.7	I
	0304	05/01/91	0001	UG/L	U	.7	U	.7	I
	0304	12/11/91	0001	UG/L	U	1.0	U	1.0	I
	0304	06/16/92	0001	UG/L	U	0.70	UJ	0.70	I
	0304	06/17/92	2001	UG/L	U	0.70	UJ	0.70	I
	0305	11/01/90	0001	UG/L	U	.7	U	.7	I
	0305	01/31/91	0001	UG/L	U	.7	U	.7	I
	0305	05/05/91	0001	UG/L	U	.7	U	.7	I
	0305	08/01/91	0001	UG/L	U	.7		NA	I *
	0305	08/02/91	0001	UG/L	U	.7	UJ	.7	I
	0305	12/17/91	0001	UG/L	U	1.0	U	1.0	I
	0305	12/17/91	1001	UG/L	U	1.0	U	1.0	I
	0305	12/17/91	4001	UG/L	U	1.0	U	1.0	I
	0305	03/19/92	0001	UG/L	U	0.70	U	0.70	I
	0305	06/22/92	0001	UG/L	U	0.70	U	0.70	I
	0305	06/22/92	1001	UG/L	U	0.70		NA	I
	0305	06/22/92	2001	UG/L	U	0.70		NA	I
	0305	09/16/92	0001	UG/L	U	0.70	UJ	0.70	I
	0305	09/16/92	3001	UG/L	U	0.70	UJ	0.70	I
	0306	10/30/90	0001	UG/L	U	.7	U	.7	I
	0306	02/06/91	0001	UG/L	U	.7	U	.7	I
	0306	05/04/91	0001	UG/L	U	.7	U	.7	I
	0306	08/03/91	0001	UG/L	U	.7	U	.7	I
	0306	12/15/91	0001	UG/L	U	1.0	U	1.0	I
	0306	03/21/92	0001	UG/L	U	0.70	U	0.70	I
	0306	03/21/92	3001	UG/L	U	0.70	U	0.70	I
	0306	06/18/92	0001	UG/L	U	0.70	UJ	0.70	I
	0306	09/17/92	0001	UG/L	U	0.70	U	0.70	I
	0306	09/17/92	1001	UG/L	U	0.70	U	0.70	I
	0307	10/31/90	0001	UG/L	U	.7	U	.7	I
	0307	02/03/91	0001	UG/L	U	.7	U	.7	I
	0307	05/07/91	0001	UG/L	U	.7	U	.7	I
	0307	08/04/91	0001	UG/L	U	.7	U	.7	I
	0307	12/15/91	0001	UG/L	U	1.0	U	1.0	I
	0307	12/16/91	2001	UG/L	U	1.0	U	1.0	I
	0307	03/23/92	0001	UG/L	U	0.70	UJ	0.70	I

U (ORG) - The material was analyzed for, but was not detected. The associated numerical value is the sample quantitation limit
UJ (ORG) - The material was analyzed for, but was not detected. The sample quantitation limit is an estimated quantity

GROUNDWATER QUALITY DATA BY PARAMETER
SITE: TXT99 OU1 VALIDATED DATA
10/30/90 TO 09/18/92
REPORT DATE: 05/06/93

PARAMETER NAME	LOCATION ID	LOG DATE	SAMPLE ID	UNITS OF MEASURE	PVI	LAB VALUE	PVI	VALIDATED VALUE	RUN TYPE
1,1-DICHLOROETHANE	0307	06/21/92	0001	UG/L	U	0.70	U	0.70	I
	0307	06/21/92	3001	UG/L	U	0.70		NA	I
	0307	09/17/92	0001	UG/L	U	0.70	U	0.70	I
	0309	11/02/90	0001	UG/L	U	.7	U	.7	I
	0309	05/06/91	0001	UG/L	U	.7	U	.7	I
	0309	12/14/91	0001	UG/L	U	1.0	U	1.0	I
	0309	03/22/92	0001	UG/L	U	0.70	U	0.70	I
	0309	06/19/92	0001	UG/L	U	0.70	UJ	0.70	I
	0309	09/16/92	0001	UG/L	U	0.70	UJ	0.70	I
	0310	10/30/90	0001	UG/L	U	.7	U	.7	I
	0310	05/04/91	0001	UG/L	U	.7	U	.7	I
	0310	12/14/91	0001	UG/L	U	1.0	U	1.0	I
	0310	06/20/92	0001	UG/L	U	0.70	U	0.70	I
	0311	11/05/90	0001	UG/L	U	.7	U	.7	I
	0311	05/02/91	0001	UG/L	U	.7	U	.7	I
	0311	12/13/91	0001	UG/L	U	1.0	U	1.0	I
	0311	06/17/92	0001	UG/L	U	0.70	UJ	0.70	I
	0312	11/06/90	0001	UG/L	U	.7	U	.7	I
	0312	02/04/91	0001	UG/L	U	.7	U	.7	I
	0312	05/06/91	0001	UG/L	U	.7	U	.7	I
	0312	08/05/91	0001	UG/L	U	.7	U	.7	I
	0312	12/16/91	0001	UG/L	U	1.0	UJ	1.0	I
	0312	12/17/91	2001	UG/L	U	1.0	UJ	1.0	I
	0312	03/21/92	0001	UG/L	U	0.70	U	0.70	I
	0312	06/20/92	0001	UG/L	U	0.70		NA	I
	0312	09/17/92	0001	UG/L	U	0.70	U	0.70	I
	0313	10/31/90	0001	UG/L	U	.7	U	.7	I
	0313	02/03/91	0001	UG/L	U	.7	U	.7	I
	0313	05/07/91	0001	UG/L	U	.7	U	.7	I
	0313	08/04/91	0001	UG/L	U	.7	U	.7	I
	0313	08/04/91	2001	UG/L	U	.7	U	.7	I
	0313	12/17/91	0001	UG/L	U	1.0	U	1.0	I
	0313	12/18/91	2001	UG/L	U	1.0	U	1.0	I
	0313	03/22/92	0001	UG/L	U	0.70	U	0.70	I
	0313	03/23/92	2001	UG/L	U	0.70	U	0.70	I
	0313	06/21/92	0001	UG/L	U	0.70	U	0.70	I
	0313	06/22/92	2001	UG/L	U	0.70	U	0.70	I
	0313	09/17/92	0001	UG/L	U	0.70	U	0.70	I
	0313	09/17/92	3001	UG/L	U	0.70	UJ	0.70	I
	0313	09/18/92	2001	UG/L	U	0.70	U	0.70	I
	0314	11/07/90	0001	UG/L	U	.7	U	.7	I
	0314	05/04/91	0001	UG/L	U	.7	U	.7	I
	0314	12/15/91	0001	UG/L	U	1.0	U	1.0	I
	0314	06/19/92	0001	UG/L	U	0.70	UJ	0.70	I
	0315	10/31/90	0001	UG/L	U	.7	U	.7	I
	0315	01/31/91	0001	UG/L	U	.7	U	.7	I
	0315	05/05/91	0001	UG/L	U	.7	U	.7	I
	0315	08/03/91	0001	UG/L	U	.7	UJ	.7	I
	0315	12/17/91	0001	UG/L	U	1.0	U	1.0	I
	0315	03/20/92	0001	UG/L	U	0.70	U	0.70	I
	0315	06/20/92	0001	UG/L	U	0.70		NA	I
	0315	09/16/92	0001	UG/L	U	0.70	UJ	0.70	I
	0317	11/06/90	0001	UG/L	U	.7	U	.7	I
	0317	05/08/91	0001	UG/L	U	.7	U	.7	I
	0317	12/16/91	0001	UG/L	U	1.0	UJ	1.0	I
	0317	12/16/91	1001	UG/L	U	1.0	UJ	1.0	I
	0317	06/20/92	0001	UG/L	U	0.70	U	0.70	I
	0318	11/04/90	0001	UG/L	U	.7	U	.7	I

U (ORG) - The material was analyzed for, but was not detected. The associated numerical value is the sample quantitation limit

UJ (ORG) - The material was analyzed for, but was not detected. The sample quantitation limit is an estimated quantity

GROUNDWATER QUALITY DATA BY PARAMETER
SITE: TXT99 OU1 VALIDATED DATA
10/30/90 TO 09/18/92
REPORT DATE: 05/06/93

PARAMETER NAME	LOCATION ID	LOG DATE	SAMPLE ID	UNITS OF MEASURE	PVI	LAB VALUE	PVI	VALIDATED VALUE	RUN TYPE
1,1-DICHLOROETHANE	0318	05/05/91	0001	UG/L	U	.7	U	.7	I
	0318	12/15/91	0001	UG/L	U	1.0	U	1.0	I
	0319	11/04/90	0001	UG/L	U	.7	U	.7	I
	0319	05/07/91	0001	UG/L	U	.7	UJ	.7	I
	0319	12/18/91	0001	UG/L	U	1.0	U	1.0	I
	0319	06/19/92	0001	UG/L	U	0.70	UJ	0.70	I
	0319	06/19/92	3001	UG/L	U	0.70	UJ	0.70	I
	0320	11/01/90	0001	UG/L	U	.7	U	.7	I
	0320	05/07/91	0001	UG/L	U	.7	U	.7	I
	0320	12/18/91	0001	UG/L	U	1.0	U	1.0	I
	0320	06/19/92	0001	UG/L	U	0.70	UJ	0.70	I
	0712	06/23/92	0001	UG/L	U	0.70		NA	I *
	0714	06/23/92	0001	UG/L	U	0.70		NA	I *
	0721	06/23/92	0001	UG/L	U	0.70		NA	I *
	0721	06/23/92	1001	UG/L	U	0.70		NA	I *
	0722	06/23/92	0001	UG/L	U	0.70		NA	I *
	0722	06/23/92	2001	UG/L	U	0.70		NA	I *
	0722	06/23/92	3001	UG/L	U	0.70		NA	I *
	0723	06/23/92	0001	UG/L	U	0.70		NA	I *
	0723	06/23/92	3001	UG/L	U	0.70		NA	I *
	0724	06/23/92	0001	UG/L	U	0.70		NA	I *
	0725	06/23/92	0001	UG/L	U	0.70		NA	I *
	0726	06/23/92	0001	UG/L	U	0.70		NA	I *
	0727	06/23/92	0001	UG/L	U	0.70		NA	I *
	0801	09/17/92	3001	UG/L	U	0.70	U	0.70	I
	0802	09/18/92	3001	UG/L	U	0.70	U	0.70	I
1,1-DICHLOROETHENE	0046	11/06/90	0001	UG/L	U	1.3	U	1.3	I
	0046	02/05/91	0001	UG/L	U	1.3	U	1.3	I
	0046	02/05/91	0001	UG/L	U	1.3	U	2.6	D
	0046	05/06/91	0001	UG/L	U	1.3	U	1.3	I
	0046	08/05/91	0001	UG/L	U	1.3	UJ	1.3	I
	0046	12/16/91	0001	UG/L	U	1.0	UJ	1.0	I
	0046	03/23/92	0001	UG/L	U	1.0	UJ	1.0	I
	0046	06/22/92	0001	UG/L	U	1.0	UJ	1.0	I
	0046	09/16/92	0001	UG/L	U	1.0	UJ	1.0	I
	0063	11/01/90	0001	UG/L	U	1.3	U	1.3	I
	0063	02/05/91	0001	UG/L	U	1.3	U	1.3	I
	0063	02/05/91	A001	% RECOVERY		56.		NA	I *
	0063	02/05/91	B001	% RECOVERY		106.		NA	I *
	0063	05/06/91	0001	UG/L	U	1.3	U	1.3	I
	0063	05/06/91	A001	% RECOVERY		103.		NA	I *
	0063	05/06/91	B001	% RECOVERY		105.		NA	I *
	0063	08/05/91	0001	UG/L	U	1.3	UJ	1.3	I
	0063	12/16/91	0001	UG/L	U	1.0	UJ	1.0	I
	0063	03/23/92	0001	UG/L	U	1.0	UJ	1.0	I
	0063	03/23/92	1001	UG/L	U	1.0	UJ	1.0	I
	0063	06/22/92	0001	UG/L	U	1.0	UJ	1.0	I
	0063	06/22/92	1001	UG/L	U	1.0	UJ	1.0	I
	0063	09/16/92	0001	UG/L	U	1.0	UJ	1.0	I
	0063	09/17/92	2001	UG/L	U	1.0	UJ	1.0	I
	0071	11/06/90	0001	UG/L	U	1.3	U	1.3	I
	0071	02/01/91	0001	UG/L	U	1.3	U	1.3	I
	0071	05/06/91	0001	UG/L	U	1.3	U	1.3	I
	0071	08/05/91	0001	UG/L	U	1.3	UJ	1.3	I
	0071	12/16/91	0001	UG/L	U	1.0	UJ	1.0	I
	0071	12/16/91	1001	UG/L	U	1.0	UJ	1.0	I
	0071	03/23/92	0001	UG/L	U	1.0	UJ	1.0	I

U (ORG) - The material was analyzed for, but was not detected. The associated numerical value is the sample quantitation limit

UJ (ORG) - The material was analyzed for, but was not detected. The sample quantitation limit is an estimated quantity

GROUNDWATER QUALITY DATA BY PARAMETER
SITE: TXT99 OU1 VALIDATED DATA
10/30/90 TO 09/18/92
REPORT DATE: 05/06/93

PARAMETER NAME	LOCATION ID	LOG DATE	SAMPLE ID	UNITS OF MEASURE	PVI	LAB VALUE	PVI	VALIDATED VALUE	RUN TYPE
1,1-DICHLOROETHENE	0071	03/23/92	1001	UG/L	U	1.0	UJ	1.0	I
	0071	06/23/92	0001	UG/L	U	1.0	UJ	1.0	I
	0071	06/23/92	2001	UG/L	U	1.0	UJ	1.0	I
	0071	09/16/92	0001	UG/L	U	1.0	UJ	1.0	I
	0071	09/16/92	1001	UG/L	U	1.0	UJ	1.0	I
	0076	11/06/90	0001	UG/L	U	1.3	U	1.3	I
	0076	02/01/91	0001	UG/L		1.7	J	1.7	I
	0076	05/06/91	0001	UG/L	U	1.3	U	1.3	I
	0076	12/16/91	0001	UG/L	U	1.0	UJ	1.0	I
	0076	03/23/92	0001	UG/L	U	1.0	UJ	1.0	I
	0076	03/23/92	A001	% RECOVERY		130.		NA	R1*
	0076	03/23/92	B001	% RECOVERY		120.		NA	R1*
	0076	06/22/92	0001	UG/L	U	1.0	UJ	1.0	I
	0076	09/16/92	0001	UG/L	U	1.0	UJ	1.0	I
	0111	11/02/90	0001	UG/L	U	1.3	UJ	1.3	I
	0111	05/07/91	0001	UG/L	U	1.3	U	1.3	I
	0111	12/16/91	0001	UG/L	U	1.0	U	1.0	I
	0112	11/02/90	0001	UG/L	U	1.3	UJ	1.3	I
	0112	05/03/91	0001	UG/L	U	1.3	UJ	1.3	I
	0112	12/13/91	0001	UG/L	U	1.0	U	1.0	I
	0115	11/03/90	0001	UG/L	U	1.3	U	1.3	I
	0115	02/03/91	0001	UG/L	U	1.3	U	1.3	I
	0115	05/02/91	0001	UG/L	U	1.3	UJ	1.3	I
	0115	08/01/91	0001	UG/L	U	1.3	UJ	1.3	I
	0115	08/01/91	2001	UG/L	U	1.3	UJ	1.3	I
	0115	12/12/91	0001	UG/L	U	1.0	U	1.0	I
	0115	03/19/92	0001	UG/L	U	1.0	U	1.0	I
	0115	03/19/92	4001	UG/L	U	1.0	U	1.0	I
	0115	06/17/92	0001	UG/L	U	1.0	UJ	1.0	I
	0115	06/17/92	4001	UG/L		2.5	UJ	2.5	I
	0115	09/15/92	0001	UG/L	U	1.0	UJ	1.0	I
	0115	09/15/92	4001	UG/L	U	1.0	UJ	1.0	I
	0117	11/04/90	0001	UG/L	U	1.3	U	1.3	I
	0117	05/02/91	0001	UG/L	U	1.3	UJ	1.3	I
	0117	12/19/91	0001	UG/L	U	1.0	U	1.0	I
	0118	11/07/90	0001	UG/L	U	1.3	U	1.3	I
	0118	02/04/91	0001	UG/L	U	1.3	U	1.3	I
	0118	05/08/91	0001	UG/L	U	1.3	U	1.3	I
	0118	07/30/91	0001	UG/L	U	1.3	U	1.3	I
	0118	12/10/91	0001	UG/L	U	1.0	U	1.0	I
	0118	03/17/92	0001	UG/L	U	1.0	U	1.0	I
	0118	03/17/92	1001	UG/L	U	1.0	U	1.0	I
	0118	03/18/92	2001	UG/L	U	1.0	U	1.0	I
	0118	06/17/92	0001	UG/L	U	1.0	UJ	1.0	I
	0118	09/14/92	0001	UG/L	U	1.0	UJ	1.0	I
	0118	09/15/92	2001	UG/L	U	1.0	UJ	1.0	I
	0119	06/19/92	0001	UG/L	U	1.0	UJ	1.0	I
	0120	11/05/90	0001	UG/L	U	1.3	U	1.3	I
	0120	05/02/91	0001	UG/L	U	1.3	UJ	1.3	I
	0120	12/17/91	0001	UG/L	U	1.0	U	1.0	I
	0122	11/01/90	0001	UG/L	U	1.3	U	1.3	I
	0122	02/03/91	0001	UG/L	U	1.3	U	1.3	I
	0122	02/03/91	A001	% RECOVERY		110.		NA	I *
	0122	02/03/91	B001	% RECOVERY		110.		NA	I *
	0122	05/04/91	0001	UG/L	U	1.3	U	1.3	I
	0122	08/01/91	0001	UG/L	U	1.3	U	1.3	I
	0122	12/13/91	0001	UG/L	U	1.0	U	1.0	I

U (ORG) - The material was analyzed for, but was not detected. The associated numerical value is the sample quantitation limit
UJ (ORG) - The material was analyzed for, but was not detected. The sample quantitation limit is an estimated quantity
J (ORG) - The associated numerical value is an estimated quantity

GROUNDWATER QUALITY DATA BY PARAMETER
SITE: TXT99 OU1 VALIDATED DATA
10/30/90 TO 09/18/92
REPORT DATE: 05/06/93

PARAMETER NAME	LOCATION ID	LOG DATE	SAMPLE ID	UNITS OF MEASURE	PVI	LAB VALUE	PVI	VALIDATED VALUE	RUN TYPE
1,1-DICHLOROETHENE	0122	12/13/91	1001	UG/L	U	1.0	U	1.0	I
	0122	03/20/92	0001	UG/L	U	1.0	U	1.0	I
	0123	11/03/90	0001	UG/L	U	1.3	UJ	1.3	I
	0123	05/01/91	0001	UG/L	U	1.3	UJ	1.3	I
	0123	12/11/91	0001	UG/L	U	1.0	U	1.0	I
	0123	06/16/92	0001	UG/L	U	1.0	UJ	1.0	I
	0124	11/03/90	0001	UG/L	U	1.3	U	1.3	I
	0124	05/02/91	0001	UG/L	U	1.3	UJ	1.3	I
	0124	12/12/91	0001	UG/L	U	1.0	U	1.0	I
	0124	06/16/92	0001	UG/L	U	1.0	UJ	1.0	I
	0124	06/16/92	1001	UG/L	U	1.0	UJ	1.0	I
	0125	06/20/92	0001	UG/L	U	1.0	UJ	1.0	I
	0126	11/06/90	0001	UG/L	U	1.3	UJ	1.3	I
	0126	02/05/91	0001	UG/L	U	1.3	U	1.3	I
	0126	02/05/91	0001	UG/L	U	1.3	U	2.6	D
	0126	05/01/91	0001	UG/L	U	1.3	UJ	1.3	I
	0126	07/31/91	0001	UG/L	U	1.3	U	1.3	I
	0126	12/12/91	0001	UG/L	U	1.0	U	1.0	I
	0126	03/18/92	0001	UG/L	U	1.0	U	1.0	I
	0126	06/16/92	0001	UG/L	U	1.0	UJ	1.0	I
	0126	09/14/92	0001	UG/L	U	1.0	UJ	1.0	I
	0126	09/14/92	1001	UG/L	U	1.0	UJ	1.0	I
	0127	11/02/90	0001	UG/L	U	1.3	UJ	1.3	I
	0127	05/02/91	0001	UG/L	U	1.3	UJ	1.3	I
	0127	12/11/91	0001	UG/L	U	1.0	U	1.0	I
	0129	11/05/90	0001	UG/L	U	1.3	U	1.3	I
	0129	02/04/91	0001	UG/L	U	1.3	U	1.3	I
	0129	05/08/91	0001	UG/L	U	1.3	U	1.3	I
	0129	07/30/91	0001	UG/L	U	1.3	U	1.3	I
	0129	12/17/91	0001	UG/L	U	1.0	U	1.0	I
	0129	03/17/92	0001	UG/L	U	1.0	U	1.0	I
	0129	03/17/92	3001	UG/L	U	1.0	U	1.0	I
	0129	06/16/92	0001	UG/L	U	1.0	UJ	1.0	I
	0129	09/15/92	0001	UG/L	U	1.0	UJ	1.0	I
	0129	09/16/92	2001	UG/L	U	1.0	UJ	1.0	I
	0137	11/02/90	0001	UG/L	U	5.	U	5.	I
	0137	11/02/90	0001	UG/L	U	5.		NA	I *
	0137	05/03/91	0001	UG/L	U	5.		NA	I *
	0137	12/17/91	4001	UG/L		1.9	J	1.9	I
	0137	12/19/91	0001	UG/L	U	5.	U	5.	I
	0137	12/19/91	0001	UG/L	U	1.0	U	1.0	I
	0137	12/19/91	2001	UG/L	U	5.	U	5.	I
	0137	12/19/91	2001	UG/L	U	1.0	U	1.0	I
	0137	12/19/91	3001	UG/L	U	5.	U	5.	I
	0137	12/19/91	3001	UG/L	U	1.0	U	1.0	I
	0138	05/02/91	0001	UG/L	U	1.3	UJ	1.3	I
	0138	07/30/91	0001	UG/L	U	1.3	U	1.3	I
	0138	12/11/91	0001	UG/L	U	1.0	U	1.0	I
	0138	12/12/91	2001	UG/L	U	1.0	U	1.0	I
	0138	03/17/92	0001	UG/L	U	1.0	U	1.0	I
	0138	06/17/92	0001	UG/L	U	1.0	UJ	1.0	I
	0138	09/14/92	0001	UG/L	U	1.0	UJ	1.0	I
	0151	11/04/90	0001	UG/L	U	1.3	U	1.3	I
	0151	05/06/91	0001	UG/L	U	1.3	U	1.3	I
	0151	12/17/91	4001	UG/L		1.6	J	1.6	I
	0151	12/18/91	0001	UG/L	U	1.0	U	1.0	I
	0151	12/18/91	3001	UG/L	U	1.0	U	1.0	I

U (ORG) - The material was analyzed for, but was not detected. The associated numerical value is the sample quantitation limit
UJ (ORG) - The material was analyzed for, but was not detected. The sample quantitation limit is an estimated quantity
J (ORG) - The associated numerical value is an estimated quantity

GROUNDWATER QUALITY DATA BY PARAMETER
SITE: TXT99 OU1 VALIDATED DATA
10/30/90 TO 09/18/92
REPORT DATE: 05/06/93

PARAMETER NAME	LOCATION ID	LOG DATE	SAMPLE ID	UNITS OF MEASURE	PVI	LAB VALUE	PVI	VALIDATED VALUE	RUN TYPE
1,1-DICHLOROETHENE	0152	10/30/90	0001	UG/L	U	1.3	U	1.3	I
	0152	10/30/90	A001	% RECOVERY		130.		NA	I *
	0152	10/30/90	B001	% RECOVERY		130.		NA	I *
	0152	01/30/91	0001	UG/L	U	1.3	U	1.3	I
	0152	05/03/91	0001	UG/L	U	1.3	U	1.3	I
	0152	08/03/91	0001	UG/L	U	1.3	U	1.3	I
	0152	08/03/91	A001	% RECOVERY		98.		NA	I *
	0152	08/03/91	B001	% RECOVERY		100.		NA	I *
	0152	12/14/91	0001	UG/L	U	1.0	U	1.0	I
	0152	03/20/92	0001	UG/L	U	1.0	U	1.0	I
	0152	03/20/92	2001	UG/L	U	1.0	UJ	1.0	I
	0152	03/20/92	A001	% RECOVERY		81.		NA	I2*
	0152	03/20/92	B001	% RECOVERY		95.		NA	I2*
	0152	06/18/92	0001	UG/L	U	1.0	UJ	1.0	I
	0152	06/19/92	2001	UG/L	U	1.0	UJ	1.0	I
	0152	06/19/92	3001	UG/L	U	1.0	UJ	1.0	I
	0152	09/17/92	0001	UG/L	U	1.0	UJ	1.0	I
	0153	10/30/90	0001	UG/L	U	1.3	U	1.3	I
	0153	05/03/91	0001	UG/L	U	1.3	U	1.3	I
	0153	12/14/91	0001	UG/L	U	1.0	U	1.0	I
	0153	06/18/92	0001	UG/L	U	1.0	UJ	1.0	I
	0154	11/02/90	0001	UG/L	U	1.3	UJ	1.3	I
	0154	01/30/91	0001	UG/L	U	1.3	U	1.3	I
	0154	05/04/91	0001	UG/L	U	1.3	U	1.3	I
	0154	05/04/91	A001	% RECOVERY		110.		NA	I *
	0154	05/04/91	B001	% RECOVERY		110.		NA	I *
	0154	08/02/91	0001	UG/L	U	1.3	U	1.3	I
	0154	12/14/91	0001	UG/L	U	1.0	U	1.0	I
	0154	03/21/92	0001	UG/L	U	1.0	UJ	1.0	I
	0154	06/18/92	0001	UG/L	U	1.0	UJ	1.0	I
	0154	06/18/92	1001	UG/L	U	1.0	UJ	1.0	I
	0154	09/17/92	0001	UG/L	U	1.0	UJ	1.0	I
	0155	10/31/90	0001	UG/L	U	1.3	U	1.3	I
	0155	01/29/91	0001	UG/L	U	1.3	U	1.3	I
	0155	01/29/91	A001	% RECOVERY		120.		NA	I *
	0155	01/29/91	B001	% RECOVERY		130.		NA	I *
	0155	05/04/91	0001	UG/L	U	1.3	UJ	1.3	I
	0155	08/02/91	0001	UG/L	U	1.3	U	1.3	I
	0155	12/13/91	0001	UG/L	U	1.0	U	1.0	I
	0155	12/13/91	1001	UG/L	U	1.0	U	1.0	I
	0155	03/21/92	0001	UG/L	U	1.0	UJ	1.0	I
	0155	06/18/92	0001	UG/L	U	1.0	UJ	1.0	I
	0155	09/17/92	0001	UG/L	U	1.0	UJ	1.0	I
	0155	09/17/92	A001	% RECOVERY		129.		NA	I *
	0155	09/17/92	B001	% RECOVERY		143.		NA	I *
	0156	11/04/90	0001	UG/L	U	1.3	UJ	1.3	I
	0156	11/04/90	A001	% RECOVERY		140.		NA	I *
	0156	11/04/90	B001	% RECOVERY		140.		NA	I *
	0156	05/01/91	0001	UG/L	U	1.3	UJ	1.3	I
	0156	12/11/91	0001	UG/L	U	1.0	U	1.0	I
	0156	06/17/92	0001	UG/L	U	1.0	UJ	1.0	I
	0156	06/18/92	2001	UG/L	U	1.0	UJ	1.0	I
	0156	06/18/92	3001	UG/L		3.3	UJ	3.3	I
	0158	11/03/90	0001	UG/L	U	1.3	U	1.3	I
	0158	05/07/91	0001	UG/L	U	1.3	U	1.3	I
	0158	12/19/91	0001	UG/L	U	1.0	U	1.0	I
	0158	06/20/92	0001	UG/L	U	1.0	UJ	1.0	I
	0159	11/03/90	0001	UG/L	U	1.3	UJ	1.3	I

U (ORG) - The material was analyzed for, but was not detected. The associated numerical value is the sample quantitation limit
UJ (ORG) - The material was analyzed for, but was not detected. The sample quantitation limit is an estimated quantity

GROUNDWATER QUALITY DATA BY PARAMETER
SITE: TXT99 OU1 VALIDATED DATA
10/30/90 TO 09/18/92
REPORT DATE: 05/06/93

PARAMETER NAME	LOCATION ID	LOG DATE	SAMPLE ID	UNITS OF MEASURE	PVI	LAB VALUE	PVI	VALIDATED VALUE	RUN TYPE
1,1-DICHLOROETHENE	0159	02/02/91	0001	UG/L	U	1.3	U	1.3	I
	0159	05/02/91	0001	UG/L	U	1.3	UJ	1.3	I
	0159	08/01/91	0001	UG/L	U	1.3	UJ	1.3	I
	0159	12/12/91	0001	UG/L	U	1.0	U	1.0	I
	0159	12/13/91	2001	UG/L	U	1.0	U	1.0	I
	0159	03/18/92	0001	UG/L	U	1.0	U	1.0	I
	0159	03/19/92	2001	UG/L	U	1.0	U	1.0	I
	0159	06/17/92	0001	UG/L	U	1.0	UJ	1.0	I
	0159	09/15/92	0001	UG/L	U	1.0	UJ	1.0	I
	0160	11/03/90	0001	UG/L	U	1.3	U	1.3	I
	0160	02/05/91	0001	UG/L	U	1.3	U	1.3	I
	0160	02/05/91	0001	UG/L	U	1.3	U	2.6	D
	0160	05/03/91	0001	UG/L	U	1.3	UJ	1.3	I
	0160	07/31/91	0001	UG/L	U	1.3	UJ	1.3	I
	0160	12/12/91	0001	UG/L	U	1.0	U	1.0	I
	0160	03/24/92	0001	UG/L	U	1.0	U	1.0	I
	0160	03/24/92	2001	UG/L	U	1.0	U	1.0	I
	0160	06/17/92	0001	UG/L	U	1.0	UJ	1.0	I
	0160	09/15/92	0001	UG/L	U	1.0	UJ	1.0	I
	0271	11/06/90	0001	UG/L	U	1.3	UJ	1.3	I
	0271	11/06/90	A001	% RECOVERY		140.		NA	I *
	0271	11/06/90	B001	% RECOVERY		140.		NA	I *
	0271	02/01/91	0001	UG/L	U	1.3	U	1.3	I
	0271	05/06/91	0001	UG/L	U	1.3	U	1.3	I
	0271	08/05/91	0001	UG/L	U	1.3	UJ	1.3	I
	0271	08/05/91	A001	% RECOVERY		73.		NA	I *
	0271	08/05/91	B001	% RECOVERY		77.		NA	I *
	0271	12/16/91	0001	UG/L	U	1.0	UJ	1.0	I
	0271	06/22/92	0001	UG/L	U	1.0	UJ	1.0	I
	0271	06/22/92	A001	% RECOVERY		107.		NA	I *
	0271	06/22/92	B001	% RECOVERY		118.		NA	I *
	0271	09/16/92	0001	UG/L	U	1.0	UJ	1.0	I
	0271	09/16/92	A001	% RECOVERY		158.		NA	I *
	0271	09/16/92	B001	% RECOVERY		164.		NA	I *
	0301	11/05/90	0001	UG/L	U	1.3	UJ	1.3	I
	0301	11/05/90	A001	% RECOVERY		150.		NA	I *
	0301	11/05/90	B001	% RECOVERY		150.		NA	I *
	0301	05/08/91	0001	UG/L	U	1.3	U	1.3	I
	0301	12/10/91	0001	UG/L	U	1.0	U	1.0	I
	0302	11/05/90	0001	UG/L	U	1.3	U	1.3	I
	0302	05/08/91	0001	UG/L	U	1.3	U	1.3	I
	0302	12/10/91	0001	UG/L	U	1.0	U	1.0	I
	0303	11/07/90	0001	UG/L	U	1.3	U	1.3	I
	0303	11/07/90	A001	% RECOVERY		120.		NA	I *
	0303	11/07/90	B001	% RECOVERY		110.		NA	I *
	0303	05/02/91	0001	UG/L	U	1.3	UJ	1.3	I
	0303	12/10/91	0001	UG/L	U	1.0	U	1.0	I
	0303	12/11/91	2001	UG/L	U	1.0	U	1.0	I
	0303	06/16/92	0001	UG/L	U	1.0	UJ	1.0	I
	0304	11/07/90	0001	UG/L	U	1.3	U	1.3	I
	0304	05/01/91	0001	UG/L	U	1.3	UJ	1.3	I
	0304	12/11/91	0001	UG/L	U	1.0	U	1.0	I
	0304	06/16/92	0001	UG/L	U	1.0	UJ	1.0	I
	0304	06/17/92	2001	UG/L	U	1.0	UJ	1.0	I
	0305	11/01/90	0001	UG/L	U	1.3	U	1.3	I
	0305	01/31/91	0001	UG/L	U	1.3	U	1.3	I
	0305	05/05/91	0001	UG/L	U	1.3	UJ	1.3	I
	0305	08/01/91	0001	UG/L	U	1.3		NA	I *

U (ORG) - The material was analyzed for, but was not detected. The associated numerical value is the sample quantitation limit
UJ (ORG) - The material was analyzed for, but was not detected. The sample quantitation limit is an estimated quantity

GROUNDWATER QUALITY DATA BY PARAMETER
SITE: TXT99 OU1 VALIDATED DATA
10/30/90 TO 09/18/92
REPORT DATE: 05/06/93

PARAMETER NAME	LOCATION ID	LOG DATE	SAMPLE ID	UNITS OF MEASURE	PVI	LAB VALUE	PVI	VALIDATED VALUE	RUN TYPE
1,1-DICHLOROETHENE	0305	08/02/91	0001	UG/L	U	1.3	UJ	1.3	I
	0305	12/17/91	0001	UG/L	U	1.0	U	1.0	I
	0305	12/17/91	1001	UG/L	U	1.0	U	1.0	I
	0305	12/17/91	4001	UG/L		1.4	J	1.4	I
	0305	03/19/92	0001	UG/L	U	1.0	U	1.0	I
	0305	06/22/92	0001	UG/L	U	1.0	UJ	1.0	I
	0305	06/22/92	1001	UG/L	U	1.0	UJ	1.0	I
	0305	06/22/92	2001	UG/L	U	1.0	UJ	1.0	I
	0305	09/16/92	0001	UG/L	U	1.0	UJ	1.0	I
	0305	09/16/92	3001	UG/L		1.3	J	1.3	I
	0306	10/30/90	0001	UG/L	U	1.3	U	1.3	I
	0306	02/06/91	0001	UG/L	U	1.3	U	1.3	I
	0306	05/04/91	0001	UG/L	U	1.3	UJ	1.3	I
	0306	08/03/91	0001	UG/L	U	1.3	U	1.3	I
	0306	12/15/91	0001	UG/L	U	1.0	U	1.0	I
	0306	03/21/92	0001	UG/L	U	1.0	UJ	1.0	I
	0306	03/21/92	3001	UG/L	U	1.0	UJ	1.0	I
	0306	06/18/92	0001	UG/L	U	1.0	UJ	1.0	I
	0306	06/18/92	A001	% RECOVERY		50.		NA	I *
	0306	06/18/92	B001	% RECOVERY		60.		NA	I *
	0306	09/17/92	0001	UG/L	U	1.0	UJ	1.0	I
	0306	09/17/92	1001	UG/L	U	1.0	UJ	1.0	I
	0307	10/31/90	0001	UG/L	U	1.3	U	1.3	I
	0307	02/03/91	0001	UG/L	U	1.3	U	1.3	I
	0307	05/07/91	0001	UG/L	U	1.3	U	1.3	I
	0307	05/07/91	A001	% RECOVERY		110.		NA	I *
	0307	05/07/91	B001	% RECOVERY		110.		NA	I *
	0307	08/04/91	0001	UG/L	U	1.3	U	1.3	I
	0307	12/15/91	0001	UG/L	U	1.0	U	1.0	I
	0307	12/16/91	2001	UG/L	U	1.0	U	1.0	I
	0307	03/23/92	0001	UG/L	U	1.0	UJ	1.0	I
	0307	06/21/92	0001	UG/L	U	1.0	UJ	1.0	I
	0307	06/21/92	3001	UG/L	U	1.0	UJ	1.0	I
	0307	09/17/92	0001	UG/L	U	1.0	UJ	1.0	I
	0309	11/02/90	0001	UG/L	U	1.3	U	1.3	I
	0309	05/06/91	0001	UG/L	U	1.3	U	1.3	I
	0309	12/14/91	0001	UG/L	U	1.0	U	1.0	I
	0309	03/22/92	0001	UG/L	U	1.0	UJ	1.0	I
	0309	06/19/92	0001	UG/L	U	1.0	UJ	1.0	I
	0309	09/16/92	0001	UG/L	U	1.0	UJ	1.0	I
	0310	10/30/90	0001	UG/L	U	1.3	U	1.3	I
	0310	05/04/91	0001	UG/L	U	1.3	UJ	1.3	I
	0310	05/04/91	A001	% RECOVERY		88.		NA	I *
	0310	05/04/91	B001	% RECOVERY		97.		NA	I *
	0310	12/14/91	0001	UG/L	U	1.0	U	1.0	I
	0310	06/20/92	0001	UG/L	U	1.0	UJ	1.0	I
	0311	11/05/90	0001	UG/L	U	1.3	U	1.3	I
	0311	05/02/91	0001	UG/L	U	1.3	UJ	1.3	I
	0311	12/13/91	0001	UG/L	U	1.0	U	1.0	I
	0311	06/17/92	0001	UG/L	U	1.0	UJ	1.0	I
	0312	11/06/90	0001	UG/L	U	1.3	U	1.3	I
	0312	02/04/91	0001	UG/L	U	1.3	U	1.3	I
	0312	05/06/91	0001	UG/L	U	1.3	U	1.3	I
	0312	08/05/91	0001	UG/L	U	1.3	UJ	1.3	I
	0312	12/16/91	0001	UG/L	U	1.0	U	1.0	I
	0312	12/17/91	2001	UG/L	U	1.0	U	1.0	I
	0312	03/21/92	0001	UG/L	U	1.0	UJ	1.0	I

U (ORG) - The material was analyzed for, but was not detected. The associated numerical value is the sample quantitation limit
UJ (ORG) - The material was analyzed for, but was not detected. The sample quantitation limit is an estimated quantity
J (ORG) - The associated numerical value is an estimated quantity

GROUNDWATER QUALITY DATA BY PARAMETER
SITE: TXT99 OU1 VALIDATED DATA
10/30/90 TO 09/18/92
REPORT DATE: 05/06/93

PARAMETER NAME	LOCATION ID	LOG DATE	SAMPLE ID	UNITS OF MEASURE	PVI	LAB VALUE	PVI	VALIDATED VALUE	RUN TYPE
1,1-DICHLOROETHENE	0312	06/20/92	0001	UG/L	U	1.0	UJ	1.0	I
	0312	09/17/92	0001	UG/L	U	1.0	UJ	1.0	I
	0313	10/31/90	0001	UG/L	U	1.3	U	1.3	I
	0313	02/03/91	0001	UG/L	U	1.3	U	1.3	I
	0313	05/07/91	0001	UG/L	U	1.3	U	1.3	I
	0313	08/04/91	0001	UG/L	U	1.3	U	1.3	I
	0313	08/04/91	2001	UG/L	U	1.3	UJ	1.3	I
	0313	12/17/91	0001	UG/L	U	1.0	U	1.0	I
	0313	12/18/91	2001	UG/L	U	1.0	U	1.0	I
	0313	03/22/92	0001	UG/L	U	1.0	UJ	1.0	I
	0313	03/23/92	2001	UG/L	U	1.0	UJ	1.0	I
	0313	06/21/92	0001	UG/L	U	1.0	UJ	1.0	I
	0313	06/22/92	2001	UG/L	U	1.0	UJ	1.0	I
	0313	09/17/92	0001	UG/L	U	1.0	UJ	1.0	I
	0313	09/17/92	3001	UG/L		1.7	J	1.7	I
	0313	09/18/92	2001	UG/L	U	1.0	UJ	1.0	I
	0314	11/07/90	0001	UG/L	U	1.3	U	1.3	I
	0314	05/04/91	0001	UG/L	U	1.3	UJ	1.3	I
	0314	12/15/91	0001	UG/L	U	1.0	U	1.0	I
	0314	06/19/92	0001	UG/L	U	1.0	UJ	1.0	I
	0315	10/31/90	0001	UG/L	U	1.3	U	1.3	I
	0315	01/31/91	0001	UG/L	U	1.3	U	1.3	I
	0315	05/05/91	0001	UG/L	U	1.3	UJ	1.3	I
	0315	08/03/91	0001	UG/L	U	1.3	U	1.3	I
	0315	12/17/91	0001	UG/L	U	1.0	U	1.0	I
	0315	03/20/92	0001	UG/L	U	1.0	U	1.0	I
	0315	06/20/92	0001	UG/L	U	1.0	UJ	1.0	I
	0315	09/16/92	0001	UG/L	U	1.0	UJ	1.0	I
	0317	11/06/90	0001	UG/L	U	1.3	U	1.3	I
	0317	05/08/91	0001	UG/L	U	1.3	U	1.3	I
	0317	12/16/91	0001	UG/L	U	1.0	U	1.0	I
	0317	12/16/91	1001	UG/L	U	1.0	U	1.0	I
	0317	06/20/92	0001	UG/L	U	1.0	UJ	1.0	I
	0318	11/04/90	0001	UG/L	U	1.3	UJ	1.3	I
	0318	11/04/90	A001	% RECOVERY		140.		NA	I *
	0318	11/04/90	B001	% RECOVERY		130.		NA	I *
	0318	05/05/91	0001	UG/L	U	1.3	UJ	1.3	I
	0318	12/15/91	0001	UG/L	U	1.0	U	1.0	I
	0319	11/04/90	0001	UG/L	U	1.3	U	1.3	I
	0319	05/07/91	0001	UG/L	U	1.3	UJ	1.3	I
	0319	12/18/91	0001	UG/L	U	1.0	U	1.0	I
	0319	06/19/92	0001	UG/L	U	1.0	UJ	1.0	I
	0319	06/19/92	3001	UG/L	U	1.0	UJ	1.0	I
	0320	11/01/90	0001	UG/L	U	1.3	U	1.3	I
	0320	11/01/90	A001	% RECOVERY		120.		NA	I *
	0320	11/01/90	B001	% RECOVERY		120.		NA	I *
	0320	05/07/91	0001	UG/L	U	1.3	U	1.3	I
	0320	12/18/91	0001	UG/L	U	1.0	U	1.0	I
	0320	06/19/92	0001	UG/L	U	1.0	UJ	1.0	I
	0712	06/23/92	0001	UG/L		6.1		NA	I *
	0714	06/23/92	0001	UG/L	U	1.0		NA	I *
	0721	06/23/92	0001	UG/L	U	1.0		NA	I *
	0721	06/23/92	1001	UG/L	U	1.0		NA	I *
	0722	06/23/92	0001	UG/L	U	1.0		NA	I *
	0722	06/23/92	2001	UG/L	U	1.0		NA	I *
	0722	06/23/92	3001	UG/L		1.8		NA	I *
	0723	06/23/92	0001	UG/L	U	1.0		NA	I *

U (ORG) - The material was analyzed for, but was not detected. The associated numerical value is the sample quantitation limit
UJ (ORG) - The material was analyzed for, but was not detected. The sample quantitation limit is an estimated quantity
J (ORG) - The associated numerical value is an estimated quantity

GROUNDWATER QUALITY DATA BY PARAMETER
SITE: TXT99 OU1 VALIDATED DATA
10/30/90 TO 09/18/92
REPORT DATE: 05/06/93

PARAMETER NAME	LOCATION ID	LOG DATE	SAMPLE ID	UNITS OF MEASURE	PVI	LAB VALUE	PVI	VALIDATED VALUE	RUN TYPE
1,1-DICHLOROETHENE	0723	06/23/92	3001	UG/L	U	1.0		NA	I *
	0724	06/23/92	0001	UG/L	U	1.0		NA	I *
	0725	06/23/92	0001	UG/L	U	1.0		NA	I *
	0726	06/23/92	0001	UG/L	U	1.0		NA	I *
	0727	06/23/92	0001	UG/L	U	1.0		NA	I *
	0801	09/17/92	3001	UG/L	U	1.0	UJ	1.0	I
	0802	09/18/92	3001	UG/L	U	1.0	UJ	1.0	I
1,2,-CIS-DICHLOROETHENE	0046	03/23/92	0001	UG/L		1.2		1.2	I
	0046	06/22/92	0001	UG/L		2.9	J	2.9	I
	0046	09/16/92	0001	UG/L		1.6	UJ	1.6	I
	0063	03/23/92	0001	UG/L		6.6		6.6	I
	0063	03/23/92	1001	UG/L		6.4		6.4	I
	0063	06/22/92	0001	UG/L		13.	J	13.	I
	0063	06/22/92	1001	UG/L		13.	J	13.	I
	0063	09/16/92	0001	UG/L	U	1.0	U	1.0	I
	0063	09/17/92	2001	UG/L		35.		35.	I
	0071	03/23/92	0001	UG/L		3.5		3.5	I
	0071	03/23/92	1001	UG/L		3.6		3.6	I
	0071	06/23/92	0001	UG/L		3.2	J	3.2	I
	0071	06/23/92	2001	UG/L	U	1.0	UJ	1.0	I
	0071	09/16/92	0001	UG/L		7.6	UJ	7.6	I
	0071	09/16/92	1001	UG/L		7.3	UJ	7.3	I
	0076	03/23/92	0001	UG/L	J	0.93	J	0.93	I
	0076	06/22/92	0001	UG/L	U	1.0	UJ	1.0	I
	0076	09/16/92	0001	UG/L	U	1.0	U	1.0	I
	0115	03/19/92	0001	UG/L		1.8		1.8	I
	0115	03/19/92	4001	UG/L	U	1.0	U	1.0	I
	0115	06/17/92	0001	UG/L		2.1	J	2.1	I
	0115	06/17/92	4001	UG/L	U	1.0		NA	I
	0115	09/15/92	0001	UG/L	U	1.0	UJ	1.0	I
	0115	09/15/92	4001	UG/L	U	1.0	UJ	1.0	I
	0118	03/17/92	0001	UG/L	U	1.0	U	1.0	I
	0118	03/17/92	1001	UG/L	U	1.0	U	1.0	I
	0118	03/18/92	2001	UG/L	U	1.0	U	1.0	I
	0118	06/17/92	0001	UG/L	U	1.0		NA	I
	0118	09/14/92	0001	UG/L	U	1.0	UJ	1.0	I
	0118	09/15/92	2001	UG/L	U	1.0	UJ	1.0	I
	0119	06/19/92	0001	UG/L	U	1.0	U	1.0	I
	0122	03/20/92	0001	UG/L	U	1.0	U	1.0	I
	0123	06/16/92	0001	UG/L	U	1.0	U	1.0	I
	0124	06/16/92	0001	UG/L		1.8		1.8	I
	0124	06/16/92	1001	UG/L	U	1.0	U	1.0	I
	0125	06/20/92	0001	UG/L	U	1.0		NA	I
	0126	03/18/92	0001	UG/L	U	1.0	U	1.0	I
	0126	06/16/92	0001	UG/L	U	1.0	U	1.0	I
	0126	09/14/92	0001	UG/L	U	1.0	UJ	1.0	I
	0126	09/14/92	1001	UG/L	U	1.0	UJ	1.0	I
	0129	03/17/92	0001	UG/L	U	1.0	U	1.0	I
	0129	03/17/92	3001	UG/L	U	1.0	U	1.0	I
	0129	06/16/92	0001	UG/L	U	1.0	U	1.0	I
	0129	09/15/92	0001	UG/L	U	1.0	UJ	1.0	I
	0129	09/16/92	2001	UG/L	U	1.0	UJ	1.0	I
	0138	03/17/92	0001	UG/L	U	1.0	U	1.0	I
	0138	06/17/92	0001	UG/L	U	1.0		NA	I
	0138	09/14/92	0001	UG/L	U	1.0	UJ	1.0	I
	0152	03/20/92	0001	UG/L	U	1.0	U	1.0	I

U (ORG) - The material was analyzed for, but was not detected. The associated numerical value is the sample quantitation limit
UJ (ORG) - The material was analyzed for, but was not detected. The sample quantitation limit is an estimated quantity
J (ORG) - The associated numerical value is an estimated quantity

GROUNDWATER QUALITY DATA BY PARAMETER
SITE: TXT99 OU1 VALIDATED DATA
10/30/90 TO 09/18/92
REPORT DATE: 05/06/93

PARAMETER NAME	LOCATION ID	LOG DATE	SAMPLE ID	UNITS OF MEASURE	PVI	LAB VALUE	PVI	VALIDATED VALUE	RUN TYPE
1,2,-CIS-DICHLOROETHENE	0152	03/20/92	2001	UG/L	U	1.0	U	1.0	I
	0152	03/20/92	A001	% RECOVERY		110.		NA	I *
	0152	03/20/92	B001	% RECOVERY		110.		NA	I *
	0152	06/18/92	0001	UG/L	U	1.0	U	1.0	I
	0152	06/19/92	2001	UG/L	U	1.0	U	1.0	I
	0152	06/19/92	3001	UG/L	U	1.0	U	1.0	I
	0152	09/17/92	0001	UG/L	U	1.0	U	1.0	I
	0153	06/18/92	0001	UG/L	U	1.0	U	1.0	I
	0154	03/21/92	0001	UG/L		5.6		5.6	I
	0154	06/18/92	0001	UG/L		15.		15.	I
	0154	06/18/92	1001	UG/L		16.		16.	I
	0154	09/17/92	0001	UG/L		24.		24.	I
	0155	03/21/92	0001	UG/L		9.7		9.7	I
	0155	06/18/92	0001	UG/L		6.0		6.0	I
	0155	09/17/92	0001	UG/L		14.		14.	I
	0156	06/17/92	0001	UG/L	U	1.0		NA	I
	0156	06/18/92	2001	UG/L	U	1.0		NA	I
	0156	06/18/92	3001	UG/L	U	1.0		NA	I
	0158	06/20/92	0001	UG/L	U	1.0		NA	I
	0159	03/18/92	0001	UG/L	U	1.0	U	1.0	I
	0159	03/19/92	2001	UG/L	U	1.0	U	1.0	I
	0159	06/17/92	0001	UG/L	U	1.0		NA	I
	0159	09/15/92	0001	UG/L	U	1.0	UJ	1.0	I
	0160	03/24/92	0001	UG/L	U	1.0	UJ	1.0	I
	0160	03/24/92	2001	UG/L	U	1.0	UJ	1.0	I
	0160	06/17/92	0001	UG/L	U	1.0		NA	I
	0160	09/15/92	0001	UG/L	U	1.0	UJ	1.0	I
	0271	06/22/92	0001	UG/L		2.1	J	2.1	I
	0271	09/16/92	0001	UG/L		1.8	UJ	1.8	I
	0303	06/16/92	0001	UG/L	U	1.0	U	1.0	I
	0304	06/16/92	0001	UG/L	U	1.0	U	1.0	I
	0304	06/17/92	2001	UG/L	U	1.0	U	1.0	I
	0305	03/19/92	0001	UG/L		15.		15.	I
	0305	06/22/92	0001	UG/L		16.	J	16.	I
	0305	06/22/92	1001	UG/L		18.	J	18.	I
	0305	06/22/92	2001	UG/L	U	1.0	UJ	1.0	I
	0305	09/16/92	0001	UG/L		20.	UJ	20.	I
	0305	09/16/92	3001	UG/L	U	1.0	U	1.0	I
	0306	03/21/92	0001	UG/L	U	1.0	U	1.0	I
	0306	03/21/92	3001	UG/L	U	1.0	U	1.0	I
	0306	06/18/92	0001	UG/L	U	1.0	U	1.0	I
	0306	09/17/92	0001	UG/L	U	1.0	U	1.0	I
	0306	09/17/92	1001	UG/L	U	1.0	U	1.0	I
	0307	03/23/92	0001	UG/L	J	0.56	J	0.56	I
	0307	06/21/92	0001	UG/L	U	1.0	U	1.0	I
	0307	06/21/92	3001	UG/L	U	1.0		NA	I
	0307	09/17/92	0001	UG/L	U	1.0	U	1.0	I
	0309	03/22/92	0001	UG/L	U	1.0	U	1.0	I
	0309	06/19/92	0001	UG/L	U	1.0	U	1.0	I
	0309	09/16/92	0001	UG/L	U	1.0	U	1.0	I
	0310	06/20/92	0001	UG/L	U	1.0		NA	I
	0311	06/17/92	0001	UG/L	U	1.0	U	1.0	I
	0312	03/21/92	0001	UG/L		17.		17.	I
	0312	06/20/92	0001	UG/L		12.	J	12.	I
	0312	09/17/92	0001	UG/L		7.8		7.8	I
	0313	03/22/92	0001	UG/L	U	1.0	U	1.0	I
	0313	03/23/92	2001	UG/L	U	1.0	U	1.0	I

U (ORG) - The material was analyzed for, but was not detected. The associated numerical value is the sample quantitation limit
UJ (ORG) - The material was analyzed for, but was not detected. The sample quantitation limit is an estimated quantity
J (ORG) - The associated numerical value is an estimated quantity

GROUNDWATER QUALITY DATA BY PARAMETER
SITE: TXT99 OU1 VALIDATED DATA
10/30/90 TO 09/18/92
REPORT DATE: 05/06/93

PARAMETER NAME	LOCATION ID	LOG DATE	SAMPLE ID	UNITS OF MEASURE	PVI	LAB VALUE	PVI	VALIDATED VALUE	RUN TYPE
1,2,-CIS-DICHLOROETHENE	0313	06/21/92	0001	UG/L	U	1.0	U	1.0	I
	0313	06/22/92	2001	UG/L	U	1.0	U	1.0	I
	0313	09/17/92	0001	UG/L	U	1.0	U	1.0	I
	0313	09/17/92	3001	UG/L	U	1.0	UJ	1.0	I
	0313	09/18/92	2001	UG/L	U	1.0	U	1.0	I
	0314	06/19/92	0001	UG/L	U	1.0	U	1.0	I
	0315	03/20/92	0001	UG/L	U	1.0	U	1.0	I
	0315	06/20/92	0001	UG/L	U	1.0		NA	I
	0315	09/16/92	0001	UG/L	U	1.0	U	1.0	I
	0317	06/20/92	0001	UG/L	U	1.0		NA	I
	0319	06/19/92	0001	UG/L	U	1.0	U	1.0	I
	0319	06/19/92	3001	UG/L	U	1.0	U	1.0	I
	0320	06/19/92	0001	UG/L	U	1.0	U	1.0	I
	0712	06/23/92	0001	UG/L		2.6		NA	I *
	0714	06/23/92	0001	UG/L	U	1.0		NA	I *
	0721	06/23/92	0001	UG/L	U	1.0		NA	I *
	0721	06/23/92	1001	UG/L	U	1.0		NA	I *
	0722	06/23/92	0001	UG/L	U	1.0		NA	I *
	0722	06/23/92	2001	UG/L	U	1.0		NA	I *
	0722	06/23/92	3001	UG/L	U	1.0		NA	I *
	0723	06/23/92	0001	UG/L	U	1.0		NA	I *
	0723	06/23/92	3001	UG/L	U	1.0		NA	I *
	0724	06/23/92	0001	UG/L	U	1.0		NA	I *
	0725	06/23/92	0001	UG/L	U	1.0		NA	I *
	0726	06/23/92	0001	UG/L		24.		NA	I *
	0727	06/23/92	0001	UG/L		1.9		NA	I *
	0801	09/17/92	3001	UG/L	U	1.0	U	1.0	I
	0802	09/18/92	3001	UG/L	U	1.0	U	1.0	I
1,2,3-TRICHLOROPROPANE	0046	11/06/90	0001	UG/L	U	1.	UJ	1.	I
	0046	02/05/91	0001	UG/L	U	1.	UJ	1.	I
	0046	02/05/91	0001	UG/L	U	1.	UJ	2.	D
	0046	05/06/91	0001	UG/L	U	1.	UJ	1.	I
	0046	08/05/91	0001	UG/L	U	1.	UJ	1.	I
	0046	12/16/91	0001	UG/L	U	1.0	UJ	1.0	I
	0046	03/23/92	0001	UG/L	U	1.0	UJ	1.0	I
	0046	06/22/92	0001	UG/L	U	1.0	U	1.0	I
	0046	09/16/92	0001	UG/L	U	1.0	UJ	1.0	I
	0063	11/01/90	0001	UG/L	U	1.	UJ	1.	I
	0063	02/05/91	0001	UG/L	U	1.	UJ	1.	I
	0063	05/06/91	0001	UG/L	U	1.	UJ	1.	I
	0063	08/05/91	0001	UG/L	U	1.	UJ	1.	I
	0063	12/16/91	0001	UG/L	U	1.0	UJ	1.0	I
	0063	03/23/92	0001	UG/L	U	1.0	UJ	1.0	I
	0063	03/23/92	1001	UG/L	U	1.0	UJ	1.0	I
	0063	06/22/92	0001	UG/L	U	1.0	U	1.0	I
	0063	06/22/92	1001	UG/L	U	1.0	U	1.0	I
	0063	09/16/92	0001	UG/L	U	1.0	UJ	1.0	I
	0063	09/17/92	2001	UG/L	U	1.0	UJ	1.0	I
	0071	11/06/90	0001	UG/L	U	1.	UJ	1.	I
	0071	02/01/91	0001	UG/L		1.0	UJ	1.0	I
	0071	05/06/91	0001	UG/L	U	1.	UJ	1.	I
	0071	08/05/91	0001	UG/L	U	1.	UJ	1.	I
	0071	12/16/91	0001	UG/L	U	1.0	UJ	1.0	I
	0071	12/16/91	1001	UG/L	U	1.0	UJ	1.0	I
	0071	03/23/92	0001	UG/L	U	1.0	UJ	1.0	I
	0071	03/23/92	1001	UG/L	U	1.0	UJ	1.0	I
	0071	06/23/92	0001	UG/L	U	1.0	UJ	1.0	I

U (ORG) - The material was analyzed for, but was not detected. The associated numerical value is the sample quantitation limit
UJ (ORG) - The material was analyzed for, but was not detected. The sample quantitation limit is an estimated quantity

GROUNDWATER QUALITY DATA BY PARAMETER
SITE: TXT99 OU1 VALIDATED DATA
10/30/90 TO 09/18/92
REPORT DATE: 05/06/93

PARAMETER NAME	LOCATION ID	LOG DATE	SAMPLE ID	UNITS OF MEASURE	PVI	LAB VALUE	PVI	VALIDATED VALUE	RUN TYPE
1,2,3-TRICHLOROPROPANE	0071	06/23/92	2001	UG/L	U	1.0	UJ	1.0	I
	0071	09/16/92	0001	UG/L	U	1.0	UJ	1.0	I
	0071	09/16/92	1001	UG/L	U	1.0	UJ	1.0	I
	0076	11/06/90	0001	UG/L	U	1.	UJ	1.	I
	0076	02/01/91	0001	UG/L		1.0	UJ	1.0	I
	0076	05/06/91	0001	UG/L	U	1.	UJ	1.	I
	0076	12/16/91	0001	UG/L	U	1.0	UJ	1.0	I
	0076	03/23/92	0001	UG/L	U	1.0	UJ	1.0	I
	0076	03/23/92	A001	% RECOVERY		100.		NA	R1*
	0076	03/23/92	B001	% RECOVERY		98.		NA	R1*
	0076	06/22/92	0001	UG/L	U	1.0	U	1.0	I
	0076	09/16/92	0001	UG/L	U	1.0	UJ	1.0	I
	0111	11/02/90	0001	UG/L	U	1.	UJ	1.	I
	0111	05/07/91	0001	UG/L	U	1.	UJ	1.	I
	0111	12/16/91	0001	UG/L	U	1.0	UJ	1.0	I
	0112	11/02/90	0001	UG/L	U	1.	UJ	1.	I
	0112	05/03/91	0001	UG/L	U	1.	UJ	1.	I
	0112	12/13/91	0001	UG/L	U	1.0	UJ	1.0	I
	0115	11/03/90	0001	UG/L	U	1.	UJ	1.	I
	0115	02/03/91	0001	UG/L	U	1.	UJ	1.	I
	0115	05/02/91	0001	UG/L	U	1.	UJ	1.	I
	0115	08/01/91	0001	UG/L	U	1.	UJ	1.	I
	0115	08/01/91	2001	UG/L	U	1.	UJ	1.	I
	0115	12/12/91	0001	UG/L	U	1.0	UJ	1.0	I
	0115	03/19/92	0001	UG/L	U	1.0	UJ	1.0	I
	0115	03/19/92	4001	UG/L	U	1.0	UJ	1.0	I
	0115	06/17/92	0001	UG/L	U	1.0		NA	I
	0115	06/17/92	4001	UG/L	U	1.0		NA	I
	0115	09/15/92	0001	UG/L	U	1.0	UJ	1.0	I
	0115	09/15/92	4001	UG/L	U	1.0	UJ	1.0	I
	0117	11/04/90	0001	UG/L	U	1.	UJ	1.	I
	0117	05/02/91	0001	UG/L	U	1.	UJ	1.	I
	0117	12/19/91	0001	UG/L	U	1.0	UJ	1.0	I
	0118	11/07/90	0001	UG/L	U	1.	UJ	1.	I
	0118	02/04/91	0001	UG/L	U	1.	UJ	1.	I
	0118	05/08/91	0001	UG/L	U	1.	UJ	1.	I
	0118	07/30/91	0001	UG/L	U	1.	UJ	1.	I
	0118	12/10/91	0001	UG/L	U	1.0	UJ	1.0	I
	0118	03/17/92	0001	UG/L	U	1.0	UJ	1.0	I
	0118	03/17/92	1001	UG/L	U	1.0	UJ	1.0	I
	0118	03/18/92	2001	UG/L	U	1.0	UJ	1.0	I
	0118	06/17/92	0001	UG/L	U	1.0		NA	I
	0118	09/14/92	0001	UG/L	U	1.0	UJ	1.0	I
	0118	09/15/92	2001	UG/L	U	1.0	UJ	1.0	I
	0119	06/19/92	0001	UG/L	U	1.0	U	1.0	I
	0120	11/05/90	0001	UG/L	U	1.	UJ	1.	I
	0120	05/02/91	0001	UG/L	U	1.	UJ	1.	I
	0120	12/17/91	0001	UG/L	U	1.0	UJ	1.0	I
	0122	11/01/90	0001	UG/L	U	1.	UJ	1.	I
	0122	02/03/91	0001	UG/L	U	1.	UJ	1.	I
	0122	05/04/91	0001	UG/L	U	1.	UJ	1.	I
	0122	08/01/91	0001	UG/L	U	1.	UJ	1.	I
	0122	12/13/91	0001	UG/L	U	1.0	UJ	1.0	I
	0122	12/13/91	1001	UG/L	U	1.0	UJ	1.0	I
	0122	03/20/92	0001	UG/L	U	1.0	UJ	1.0	I
	0123	11/03/90	0001	UG/L	U	1.	UJ	1.	I
	0123	05/01/91	0001	UG/L	U	1.	UJ	1.0	I
	0123	12/11/91	0001	UG/L	U	1.0	UJ	1.0	I

U (ORG) - The material was analyzed for, but was not detected. The associated numerical value is the sample quantitation limit

UJ (ORG) - The material was analyzed for, but was not detected. The sample quantitation limit is an estimated quantity

GROUNDWATER QUALITY DATA BY PARAMETER
SITE: TXT99 OU1 VALIDATED DATA
10/30/90 TO 09/18/92
REPORT DATE: 05/06/93

PARAMETER NAME	LOCATION ID	LOG DATE	SAMPLE ID	UNITS OF MEASURE	PVI	LAB VALUE	PVI	VALIDATED VALUE	RUN TYPE
1,2,3-TRICHLOROPROPANE	0123	06/16/92	0001	UG/L	U	1.0	UJ	1.0	I
	0124	11/03/90	0001	UG/L	U	1.	UJ	1.	I
	0124	05/02/91	0001	UG/L	U	1.	UJ	1.	I
	0124	12/12/91	0001	UG/L	U	1.0	UJ	1.0	I
	0124	06/16/92	0001	UG/L	U	1.0	UJ	1.0	I
	0124	06/16/92	1001	UG/L	U	1.0	UJ	1.0	I
	0125	06/20/92	0001	UG/L	U	1.0	U	1.0	I
	0126	11/06/90	0001	UG/L	U	1.	UJ	1.	I
	0126	02/05/91	0001	UG/L	U	1.	UJ	1.	I
	0126	02/05/91	0001	UG/L	U	1.	UJ	2.	D
	0126	05/01/91	0001	UG/L	U	1.	UJ	1.	I
	0126	07/31/91	0001	UG/L	U	1.	UJ	1.	I
	0126	12/12/91	0001	UG/L	U	1.0	UJ	1.0	I
	0126	03/18/92	0001	UG/L	U	1.0	UJ	1.0	I
	0126	06/16/92	0001	UG/L	U	1.0	UJ	1.0	I
	0126	09/14/92	0001	UG/L	U	1.0	UJ	1.0	I
	0126	09/14/92	1001	UG/L	U	1.0	UJ	1.0	I
	0127	11/02/90	0001	UG/L	U	1.	UJ	1.	I
	0127	05/02/91	0001	UG/L	U	1.	UJ	1.	I
	0127	12/11/91	0001	UG/L	U	1.0	UJ	1.0	I
	0129	11/05/90	0001	UG/L	U	1.	UJ	1.	I
	0129	02/04/91	0001	UG/L	U	1.	UJ	1.	I
	0129	05/08/91	0001	UG/L	U	1.	UJ	1.	I
	0129	07/30/91	0001	UG/L	U	1.	UJ	1.	I
	0129	12/17/91	0001	UG/L	U	1.0	UJ	1.0	I
	0129	03/17/92	0001	UG/L	U	1.0	UJ	1.0	I
	0129	03/17/92	3001	UG/L	U	1.0	UJ	1.0	I
	0129	06/16/92	0001	UG/L	U	1.0	UJ	1.0	I
	0129	09/15/92	0001	UG/L	U	1.0	UJ	1.0	I
	0129	09/16/92	2001	UG/L	U	1.0	UJ	1.0	I
	0137	12/17/91	4001	UG/L	U	1.0	UJ	1.0	I
	0137	12/19/91	0001	UG/L	U	1.0	UJ	1.0	I
	0137	12/19/91	2001	UG/L	U	1.0	UJ	1.0	I
	0137	12/19/91	3001	UG/L	U	1.0	UJ	1.0	I
	0138	05/02/91	0001	UG/L	U	1.	UJ	1.	I
	0138	07/30/91	0001	UG/L	U	1.	UJ	1.	I
	0138	12/11/91	0001	UG/L	U	1.0	UJ	1.0	I
	0138	12/12/91	2001	UG/L	U	1.0	UJ	1.0	I
	0138	03/17/92	0001	UG/L	U	1.0	UJ	1.0	I
	0138	06/17/92	0001	UG/L	U	1.0		NA	I
	0138	09/14/92	0001	UG/L	U	1.0	UJ	1.0	I
	0151	11/04/90	0001	UG/L	U	1.	UJ	1.	I
	0151	05/06/91	0001	UG/L	U	1.	UJ	1.	I
	0151	12/17/91	4001	UG/L	U	1.0	UJ	1.0	I
	0151	12/18/91	0001	UG/L	U	1.0	UJ	1.0	I
	0151	12/18/91	3001	UG/L	U	1.0	UJ	1.0	I
	0152	10/30/90	0001	UG/L	U	1.	UJ	1.	I
	0152	01/30/91	0001	UG/L	U	1.	UJ	1.	I
	0152	05/03/91	0001	UG/L	U	1.	UJ	1.	I
	0152	08/03/91	0001	UG/L	U	1.	UJ	1.	I
	0152	12/14/91	0001	UG/L	U	1.0		NA	I
	0152	03/20/92	0001	UG/L	U	1.0	UJ	1.0	I
	0152	03/20/92	2001	UG/L	U	1.0	UJ	1.0	I
	0152	06/18/92	0001	UG/L	U	1.0	U	1.0	I
	0152	06/19/92	2001	UG/L	U	1.0	U	1.0	I
	0152	06/19/92	3001	UG/L	U	1.0	U	1.0	I
	0152	09/17/92	0001	UG/L	U	1.0	UJ	1.0	I
	0153	10/30/90	0001	UG/L	U	1.	UJ	1.	I

U (ORG) - The material was analyzed for, but was not detected. The associated numerical value is the sample quantitation limit
UJ (ORG) - The material was analyzed for, but was not detected. The sample quantitation limit is an estimated quantity

GROUNDWATER QUALITY DATA BY PARAMETER
SITE: TXT99 OU1 VALIDATED DATA
10/30/90 TO 09/18/92
REPORT DATE: 05/06/93

PARAMETER NAME	LOCATION ID	LOG DATE	SAMPLE ID	UNITS OF MEASURE	PVI	LAB VALUE	PVI	VALIDATED VALUE	RUN TYPE
1,2,3-TRICHLOROPROPANE	0153	05/03/91	0001	UG/L	U	1.	UJ	1.	I
	0153	12/14/91	0001	UG/L	U	1.0		NA	I
	0153	06/18/92	0001	UG/L	U	1.0	U	1.0	I
	0154	11/02/90	0001	UG/L	U	1.	UJ	1.	I
	0154	01/30/91	0001	UG/L	U	1.	UJ	1.	I
	0154	05/04/91	0001	UG/L	U	1.	UJ	1.	I
	0154	08/02/91	0001	UG/L	U	1.	UJ	1.	I
	0154	12/14/91	0001	UG/L	U	1.0		NA	I
	0154	03/21/92	0001	UG/L	U	1.0	UJ	1.0	I
	0154	06/18/92	0001	UG/L	U	1.0	U	1.0	I
	0154	06/18/92	1001	UG/L	U	1.0	U	1.0	I
	0154	09/17/92	0001	UG/L	U	1.0	UJ	1.0	I
	0155	10/31/90	0001	UG/L	U	1.	UJ	1.	I
	0155	01/29/91	0001	UG/L	U	1.	UJ	1.	I
	0155	05/04/91	0001	UG/L	U	1.	UJ	1.	I
	0155	08/02/91	0001	UG/L	U	1.	UJ	1.	I
	0155	12/13/91	0001	UG/L	U	1.0	UJ	1.0	I
	0155	12/13/91	1001	UG/L	U	1.0	UJ	1.0	I
	0155	03/21/92	0001	UG/L	U	1.0	UJ	1.0	I
	0155	06/18/92	0001	UG/L	U	1.0	U	1.0	I
	0155	09/17/92	0001	UG/L	U	1.0	UJ	1.0	I
	0156	11/04/90	0001	UG/L	U	1.	UJ	1.	I
	0156	05/01/91	0001	UG/L	U	1.	UJ	1.	I
	0156	12/11/91	0001	UG/L	U	1.0	UJ	1.0	I
	0156	06/17/92	0001	UG/L	U	1.0		NA	I
	0156	06/18/92	2001	UG/L	U	1.0		NA	I
	0156	06/18/92	3001	UG/L	U	1.0		NA	I
	0158	11/03/90	0001	UG/L	U	1.	UJ	1.	I
	0158	05/07/91	0001	UG/L	U	1.	UJ	1.	I
	0158	12/19/91	0001	UG/L	U	1.0	UJ	1.0	I
	0158	06/20/92	0001	UG/L	U	1.0	U	1.0	I
	0159	11/03/90	0001	UG/L	U	1.	UJ	1.	I
	0159	02/02/91	0001	UG/L	U	1.	UJ	1.	I
	0159	05/02/91	0001	UG/L	U	1.	UJ	1.	I
	0159	08/01/91	0001	UG/L	U	1.	UJ	1.	I
	0159	12/12/91	0001	UG/L	U	1.0	UJ	1.0	I
	0159	12/13/91	2001	UG/L	U	1.0	UJ	1.0	I
	0159	03/18/92	0001	UG/L	U	1.0	UJ	1.0	I
	0159	03/19/92	2001	UG/L	U	1.0	UJ	1.0	I
	0159	06/17/92	0001	UG/L	U	1.0		NA	I
	0159	09/15/92	0001	UG/L	U	1.0	UJ	1.0	I
	0160	11/03/90	0001	UG/L	U	1.	UJ	1.	I
	0160	02/05/91	0001	UG/L	U	1.	UJ	1.	I
	0160	02/05/91	0001	UG/L	U	1.	UJ	2.	D
	0160	05/03/91	0001	UG/L	U	1.	UJ	1.	I
	0160	07/31/91	0001	UG/L	U	1.	UJ	1.	I
	0160	12/12/91	0001	UG/L	U	1.0	UJ	1.0	I
	0160	03/24/92	0001	UG/L	U	1.0	UJ	1.0	I
	0160	03/24/92	2001	UG/L	U	1.0	UJ	1.0	I
	0160	06/17/92	0001	UG/L	U	1.0		NA	I
	0160	09/15/92	0001	UG/L	U	1.0	UJ	1.0	I
	0271	11/06/90	0001	UG/L	U	1.	UJ	1.	I
	0271	02/01/91	0001	UG/L	U	1.0	UJ	1.0	I
	0271	05/06/91	0001	UG/L	U	1.	UJ	1.	I
	0271	08/05/91	0001	UG/L	U	1.	UJ	1.	I
	0271	12/16/91	0001	UG/L	U	1.0	UJ	1.0	I
	0271	06/22/92	0001	UG/L	U	1.0	U	1.0	I
	0271	09/16/92	0001	UG/L	U	1.0	UJ	1.0	I

U (ORG) - The material was analyzed for, but was not detected. The associated numerical value is the sample quantitation limit

UJ (ORG) - The material was analyzed for, but was not detected. The sample quantitation limit is an estimated quantity

GROUNDWATER QUALITY DATA BY PARAMETER
SITE: TXT99 OU1 VALIDATED DATA
10/30/90 TO 09/18/92
REPORT DATE: 05/06/93

PARAMETER NAME	LOCATION ID	LOG DATE	SAMPLE ID	UNITS OF MEASURE	PVI	LAB VALUE	PVI	VALIDATED VALUE	RUN TYPE
1,2,3-TRICHLOROPROPANE	0301	11/05/90	0001	UG/L	U	1.	UJ	1.	I
	0301	05/08/91	0001	UG/L	U	1.	UJ	1.	I
	0301	12/10/91	0001	UG/L	U	1.0	UJ	1.0	I
	0302	11/05/90	0001	UG/L	U	1.	UJ	1.	I
	0302	05/08/91	0001	UG/L	U	1.	UJ	1.	I
	0302	12/10/91	0001	UG/L	U	1.0	UJ	1.0	I
	0303	11/07/90	0001	UG/L	U	1.	UJ	1.	I
	0303	05/02/91	0001	UG/L	U	1.	UJ	1.	I
	0303	12/10/91	0001	UG/L	U	1.0	UJ	1.0	I
	0303	12/11/91	2001	UG/L	U	1.0	UJ	1.0	I
	0303	06/16/92	0001	UG/L	U	1.0	UJ	1.0	I
	0304	11/07/90	0001	UG/L	U	1.	UJ	1.	I
	0304	05/01/91	0001	UG/L	U	1.	UJ	1.	I
	0304	12/11/91	0001	UG/L	U	1.0	UJ	1.0	I
	0304	06/16/92	0001	UG/L	U	1.0	UJ	1.0	I
	0304	06/17/92	2001	UG/L	U	1.0	UJ	1.0	I
	0305	11/01/90	0001	UG/L	U	1.	UJ	1.	I
	0305	01/31/91	0001	UG/L	U	1.0	UJ	1.	I
	0305	05/05/91	0001	UG/L	U	1.	UJ	1.	I
	0305	08/01/91	0001	UG/L	U	1.		NA	I *
	0305	08/02/91	0001	UG/L	U	1.	UJ	1.	I
	0305	12/17/91	0001	UG/L	U	1.0	UJ	1.0	I
	0305	12/17/91	1001	UG/L	U	1.0	UJ	1.0	I
	0305	12/17/91	4001	UG/L	U	1.0	UJ	1.0	I
	0305	03/19/92	0001	UG/L	U	1.0	UJ	1.0	I
	0305	06/22/92	0001	UG/L	U	1.0	U	1.0	I
	0305	06/22/92	1001	UG/L	U	1.0	U	1.0	I
	0305	06/22/92	2001	UG/L	U	1.0	U	1.0	I
	0305	09/16/92	0001	UG/L	U	1.0	UJ	1.0	I
	0305	09/16/92	3001	UG/L	U	1.0	UJ	1.0	I
	0306	10/30/90	0001	UG/L	U	1.	UJ	1.	I
	0306	02/06/91	0001	UG/L	U	1.	UJ	1.	I
	0306	05/04/91	0001	UG/L	U	1.	UJ	1.	I
	0306	08/03/91	0001	UG/L	U	1.	UJ	1.	I
	0306	12/15/91	0001	UG/L	U	1.0		NA	I
	0306	03/21/92	0001	UG/L	U	1.0	UJ	1.0	I
	0306	03/21/92	3001	UG/L	U	1.0	UJ	1.0	I
	0306	06/18/92	0001	UG/L	U	1.0	U	1.0	I
	0306	09/17/92	0001	UG/L	U	1.0	UJ	1.0	I
	0306	09/17/92	1001	UG/L	U	1.0	UJ	1.0	I
	0307	10/31/90	0001	UG/L	U	1.	UJ	1.	I
	0307	02/03/91	0001	UG/L	U	1.	UJ	1.	I
	0307	05/07/91	0001	UG/L	U	1.	UJ	1.	I
	0307	08/04/91	0001	UG/L	U	1.	UJ	1.	I
	0307	12/15/91	0001	UG/L	U	1.0	UJ	1.0	I
	0307	12/16/91	2001	UG/L	U	1.0	UJ	1.0	I
	0307	03/23/92	0001	UG/L	U	1.0	UJ	1.0	I
	0307	06/21/92	0001	UG/L	U	1.0	U	1.0	I
	0307	06/21/92	3001	UG/L	U	1.0	U	1.0	I
	0307	09/17/92	0001	UG/L	U	1.0	UJ	1.0	I
	0309	11/02/90	0001	UG/L	U	1.	UJ	1.	I
	0309	05/06/91	0001	UG/L	U	1.	UJ	1.	I
	0309	12/14/91	0001	UG/L	U	1.0	UJ	1.0	I
	0309	03/22/92	0001	UG/L	U	1.0	UJ	1.0	I
	0309	06/19/92	0001	UG/L	U	1.0	U	1.0	I
	0309	09/16/92	0001	UG/L	U	1.0	UJ	1.0	I
	0310	10/30/90	0001	UG/L	U	1.	UJ	1.	I
	0310	05/04/91	0001	UG/L	U	1.	UJ	1.	I

U (ORG) - The material was analyzed for, but was not detected. The associated numerical value is the sample quantitation limit
UJ (ORG) - The material was analyzed for, but was not detected. The sample quantitation limit is an estimated quantity

GROUNDWATER QUALITY DATA BY PARAMETER
SITE: TXT99 OU1 VALIDATED DATA
10/30/90 TO 09/18/92
REPORT DATE: 05/06/93

PARAMETER NAME	LOCATION ID	LOG DATE	SAMPLE ID	UNITS OF MEASURE	PVI	LAB VALUE	PVI	VALIDATED VALUE	RUN TYPE
1,2,3-TRICHLOROPROPANE	0310	12/14/91	0001	UG/L	U	1.0	UJ	1.0	I
	0310	06/20/92	0001	UG/L	U	1.0	U	1.0	I
	0311	11/05/90	0001	UG/L	U	1.	UJ	1.	I
	0311	05/02/91	0001	UG/L	U	1.	UJ	1.	I
	0311	12/13/91	0001	UG/L	U	1.0	UJ	1.0	I
	0311	06/17/92	0001	UG/L	U	1.0	U	1.0	I
	0312	11/06/90	0001	UG/L	U	1.	UJ	1.	I
	0312	02/04/91	0001	UG/L	U	1.	UJ	1.	I
	0312	05/06/91	0001	UG/L	U	1.	UJ	1.	I
	0312	08/05/91	0001	UG/L	U	1.	UJ	1.	I
	0312	12/16/91	0001	UG/L	U	1.0	UJ	1.0	I
	0312	12/17/91	2001	UG/L	U	1.0	UJ	1.0	I
	0312	03/21/92	0001	UG/L	U	1.0	UJ	1.0	I
	0312	06/20/92	0001	UG/L	U	1.0	U	1.0	I
	0312	09/17/92	0001	UG/L	U	1.0	UJ	1.0	I
	0313	10/31/90	0001	UG/L	U	1.	UJ	1.	I
	0313	02/03/91	0001	UG/L	U	1.	UJ	1.	I
	0313	05/07/91	0001	UG/L	U	1.	UJ	1.	I
	0313	08/04/91	0001	UG/L	U	1.	UJ	1.	I
	0313	08/04/91	2001	UG/L	U	1.	UJ	1.	I
	0313	12/17/91	0001	UG/L	U	1.0	UJ	1.0	I
	0313	12/18/91	2001	UG/L	U	1.0	UJ	1.0	I
	0313	03/22/92	0001	UG/L	U	1.0	UJ	1.0	I
	0313	03/23/92	2001	UG/L	U	1.0	UJ	1.0	I
	0313	06/21/92	0001	UG/L	U	1.0	U	1.0	I
	0313	06/22/92	2001	UG/L	U	1.0	U	1.0	I
	0313	09/17/92	0001	UG/L	U	1.0	UJ	1.0	I
	0313	09/17/92	3001	UG/L	U	1.0	UJ	1.0	I
	0313	09/18/92	2001	UG/L	U	1.0	UJ	1.0	I
	0314	11/07/90	0001	UG/L	U	1.	UJ	1.	I
	0314	05/04/91	0001	UG/L	U	1.	UJ	1.	I
	0314	12/15/91	0001	UG/L	U	1.0	UJ	1.0	I
	0314	06/19/92	0001	UG/L	U	1.0	U	1.0	I
	0315	10/31/90	0001	UG/L	U	1.	UJ	1.	I
	0315	01/31/91	0001	UG/L	U	1.0	UJ	1.0	I
	0315	05/05/91	0001	UG/L	U	1.	UJ	1.	I
	0315	08/03/91	0001	UG/L	U	1.	UJ	1.	I
	0315	12/17/91	0001	UG/L	U	1.0	UJ	1.0	I
	0315	03/20/92	0001	UG/L	U	1.0	UJ	1.0	I
	0315	06/20/92	0001	UG/L	U	1.0	U	1.0	I
	0315	09/16/92	0001	UG/L	U	1.0	UJ	1.0	I
	0317	11/06/90	0001	UG/L	U	1.	UJ	1.	I
	0317	05/08/91	0001	UG/L	U	1.	UJ	1.	I
	0317	12/16/91	0001	UG/L	U	1.0	UJ	1.0	I
	0317	12/16/91	1001	UG/L	U	1.0	UJ	1.0	I
	0317	06/20/92	0001	UG/L	U	1.0	U	1.0	I
	0318	11/04/90	0001	UG/L	U	1.	UJ	1.	I
	0318	05/05/91	0001	UG/L	U	1.	UJ	1.	I
	0318	12/15/91	0001	UG/L	U	1.0	UJ	1.0	I
	0319	11/04/90	0001	UG/L	U	1.	UJ	1.	I
	0319	05/07/91	0001	UG/L	U	1.	UJ	1.	I
	0319	12/18/91	0001	UG/L	U	1.0	UJ	1.0	I
	0319	06/19/92	0001	UG/L	U	1.0	U	1.0	I
	0319	06/19/92	3001	UG/L	U	1.0	U	1.0	I
	0320	11/01/90	0001	UG/L	U	1.	UJ	1.	I
	0320	05/07/91	0001	UG/L	U	1.	UJ	1.	I
	0320	12/18/91	0001	UG/L	U	1.0	UJ	1.0	I
	0320	06/19/92	0001	UG/L	U	1.0	U	1.0	I

U (ORG) - The material was analyzed for, but was not detected. The associated numerical value is the sample quantitation limit

UJ (ORG) - The material was analyzed for, but was not detected. The sample quantitation limit is an estimated quantity

GROUNDWATER QUALITY DATA BY PARAMETER
SITE: TXT99 OU1 VALIDATED DATA
10/30/90 TO 09/18/92
REPORT DATE: 05/06/93

PARAMETER NAME	LOCATION ID	LOG DATE	SAMPLE ID	UNITS OF MEASURE	PVI	LAB VALUE	PVI	VALIDATED VALUE	RUN TYPE
1,2,3-TRICHLOROPROPANE	0712	06/23/92	0001	UG/L	U	1.0		NA	I *
	0714	06/23/92	0001	UG/L	U	1.0		NA	I *
	0721	06/23/92	0001	UG/L	U	1.0		NA	I *
	0721	06/23/92	1001	UG/L	U	1.0		NA	I *
	0722	06/23/92	0001	UG/L	U	1.0		NA	I *
	0722	06/23/92	2001	UG/L	U	1.0		NA	I *
	0722	06/23/92	3001	UG/L	U	1.0		NA	I *
	0723	06/23/92	0001	UG/L	U	1.0		NA	I *
	0723	06/23/92	3001	UG/L	U	1.0		NA	I *
	0724	06/23/92	0001	UG/L	U	1.0		NA	I *
	0725	06/23/92	0001	UG/L	U	1.0		NA	I *
	0726	06/23/92	0001	UG/L	U	1.0		NA	I *
	0727	06/23/92	0001	UG/L	U	1.0		NA	I *
	0801	09/17/92	3001	UG/L	U	1.0	UJ	1.0	I
	0802	09/18/92	3001	UG/L	U	1.0	UJ	1.0	I
1,2,4-TRICHLOROBENZENE	0063	11/01/90	0001	UG/L	U	10.	UJ	10.	I
	0063	02/05/91	0001	UG/L	U	10.	UJ	10.	I
	0063	02/05/91	A001	% RECOVERY		76.		NA	I *
	0063	02/05/91	B001	% RECOVERY		78.		NA	I *
	0063	05/06/91	0001	UG/L	U	10.	U	10.	I
	0063	08/05/91	0001	UG/L	U	10.	U	10.	I
	0063	12/16/91	0001	UG/L	U	10.	U	10.	I
	0063	03/23/92	0001	UG/L	U	10.	U	10.	I
	0063	03/23/92	1001	UG/L	U	10.	U	10.	I
	0063	06/22/92	0001	UG/L	U	10.	U	10.	I
	0063	06/22/92	1001	UG/L	U	10.	U	10.	I
	0063	09/16/92	0001	UG/L	U	10.	U	10.	I
	0071	11/06/90	0001	UG/L	U	10.		NA	I *
	0071	02/01/91	0001	UG/L	U	10.	U	10.	I
	0071	05/06/91	0001	UG/L	U	10.	U	10.	I
	0071	08/05/91	0001	UG/L	U	10.	U	10.	I
	0071	12/16/91	0001	UG/L	U	10.	U	10.	I
	0071	12/16/91	1001	UG/L	U	10.	U	10.	I
	0071	03/23/92	0001	UG/L	U	10.	U	10.	I
	0071	06/23/92	0001	UG/L	U	11.	U	11.	I
	0071	06/23/92	A001	% RECOVERY		57.		NA	I *
	0071	06/23/92	B001	% RECOVERY		57.		NA	I *
	0071	09/16/92	0001	UG/L	U	10.	U	10.	I
	0076	11/06/90	0001	UG/L	U	10.		NA	I *
	0076	02/01/91	0001	UG/L	U	10.	U	10.	I
	0076	05/06/91	0001	UG/L	U	10.	U	10.	I
	0076	12/16/91	0001	UG/L	U	10.	U	10.	I
	0076	03/23/92	0001	UG/L	U	10.	U	10.	I
	0076	03/23/92	A001	% RECOVERY		53.		NA	I *
	0076	03/23/92	B001	% RECOVERY		61.		NA	I *
	0076	06/22/92	0001	UG/L	U	10.	U	10.	I
	0076	09/16/92	0001	UG/L	U	10.	U	10.	I
	0118	11/07/90	0001	UG/L	U	10.	U	10.	I
	0118	02/04/91	0001	UG/L	U	10.	U	10.	I
	0118	04/30/91	0001	UG/L	U	10.	U	10.	I
	0118	07/30/91	0001	UG/L	U	10.	U	10.	I
	0118	12/10/91	0001	UG/L	U	11.	U	11.	I
	0118	03/17/92	1001	UG/L	U	11.	U	11.	I
	0118	03/17/92	A001	% RECOVERY		96.		NA	I *
	0118	03/17/92	B001	% RECOVERY		93.		NA	I *
	0118	06/17/92	0001	UG/L	U	10.	U	10.	I
	0118	09/14/92	0001	UG/L	U	10.	U	10.	I

U (ORG) - The material was analyzed for, but was not detected. The associated numerical value is the sample quantitation limit
UJ (ORG) - The material was analyzed for, but was not detected. The sample quantitation limit is an estimated quantity

GROUNDWATER QUALITY DATA BY PARAMETER
SITE: TXT99 OU1 VALIDATED DATA
10/30/90 TO 09/18/92
REPORT DATE: 05/06/93

PARAMETER NAME	LOCATION ID	LOG DATE	SAMPLE ID	UNITS OF MEASURE	PVI	LAB VALUE	PVI	VALIDATED VALUE	RUN TYPE
1,2,4-TRICHLOROBENZENE	0126	11/06/90	0001	UG/L	U	10.		NA	I *
	0126	02/05/91	0001	UG/L	U	10.	UJ	10.	I
	0126	05/01/91	0001	UG/L	U	10.	U	10.	I
	0126	07/31/91	0001	UG/L	U	10.	U	10.	I
	0126	12/12/91	0001	UG/L	U	10.	U	10.	I
	0126	03/18/92	0001	UG/L	U	11.	U	11.	I
	0126	06/16/92	0001	UG/L	U	10.	U	10.	I
	0126	06/16/92	A001	% RECOVERY		69.		NA	I *
	0126	06/16/92	B001	% RECOVERY		69.		NA	I *
	0126	09/14/92	0001	UG/L	U	10.	U	10.	I
	0126	09/14/92	1001	UG/L	U	10.	U	10.	I
	0129	11/05/90	0001	UG/L	U	10.	U	10.	I
	0129	02/04/91	0001	UG/L	U	10.	U	10.	I
	0129	04/30/91	0001	UG/L	U	10.	U	10.	I
	0129	07/30/91	0001	UG/L	U	10.	U	10.	I
	0129	12/17/91	0001	UG/L	U	11.	U	11.	I
	0129	03/17/92	0001	UG/L	U	10.	U	10.	I
	0129	06/16/92	0001	UG/L	U	11.	U	11.	I
	0129	09/15/92	0001	UG/L	U	10.	U	10.	I
	0138	05/02/91	0001	UG/L	U	10.	U	10.	I
	0138	07/30/91	0001	UG/L	U	10.	U	10.	I
	0271	11/06/90	0001	UG/L	U	10.		NA	I *
	0271	02/01/91	0001	UG/L	U	10.	U	10.	I
	0271	02/01/91	A001	% RECOVERY		58.		NA	I *
	0271	02/01/91	B001	% RECOVERY		60.		NA	I *
	0271	05/06/91	0001	UG/L	U	10.	U	10.	I
	0271	08/05/91	0001	UG/L	U	10.	UJ	10.	I
	0271	08/05/91	A001	% RECOVERY		46.		NA	I *
	0271	08/05/91	B001	% RECOVERY	*	37.		NA	I *
	0271	12/16/91	0001	UG/L	U	10.	U	10.	I
	0271	12/16/91	A001	% RECOVERY		64.		NA	I *
	0271	12/16/91	B001	% RECOVERY		58.		NA	I *
	0271	06/22/92	0001	UG/L	U	10.	U	10.	I
	0271	06/22/92	A001	% RECOVERY		76.		NA	I *
	0271	06/22/92	B001	% RECOVERY		77.		NA	I *
	0271	09/16/92	0001	UG/L	U	10.	U	10.	I
	0271	09/16/92	A001	% RECOVERY		69.		NA	I *
	0271	09/16/92	B001	% RECOVERY		64.		NA	I *
	0301	11/05/90	0001	UG/L	U	10.	U	10.	I
	0302	11/05/90	0001	UG/L	U	10.	U	10.	I
	0303	11/07/90	0001	UG/L	U	10.	U	10.	I
	0304	11/07/90	0001	UG/L	U	10.	U	10.	I
	0305	11/01/90	0001	UG/L	U	10.	UJ	10.	I
	0305	01/31/91	0001	UG/L	U	10.	U	10.	I
	0305	05/05/91	0001	UG/L	U	10.	U	10.	I
	0305	08/02/91	0001	UG/L	U	10.	UJ	10.	I
	0305	08/02/91	0001	UG/L	U	10.	UJ	10.	R
	0305	08/03/91	0001	UG/L	U	10.		NA	I *
	0305	12/17/91	0001	UG/L	U	10.	U	10.	I
	0305	12/17/91	4001	UG/L	U	10.	U	10.	I
	0305	03/19/92	0001	UG/L	U	10.	U	10.	I
	0305	06/22/92	0001	UG/L	U	10.	U	10.	I
	0305	09/16/92	0001	UG/L	U	10.	U	10.	I
	0306	10/30/90	0001	UG/L	U	10.	U	10.	I
	0306	10/30/90	A001	% RECOVERY		44.		NA	I *
	0306	10/30/90	B001	% RECOVERY		50.		NA	I *
	0307	10/31/90	0001	UG/L	U	10.		NA	I *

U (ORG) - The material was analyzed for, but was not detected. The associated numerical value is the sample quantitation limit
UJ (ORG) - The material was analyzed for, but was not detected. The sample quantitation limit is an estimated quantity
* (ORG) - Control limits not applicable

GROUNDWATER QUALITY DATA BY PARAMETER
SITE: TXT99 OU1 VALIDATED DATA
10/30/90 TO 09/18/92
REPORT DATE: 05/06/93

PARAMETER NAME	LOCATION ID	LOG DATE	SAMPLE ID	UNITS OF MEASURE	PVI	LAB VALUE	PVI	VALIDATED VALUE	RUN TYPE
1,2,4-TRICHLOROBENZENE	0307	02/03/91	0001	UG/L	U	10.	U	10.	I
	0307	05/07/91	0001	UG/L	U	10.	U	10.	I
	0307	05/07/91	A001	% RECOVERY		48.		NA	I *
	0307	05/07/91	B001	% RECOVERY		55.		NA	I *
	0307	08/04/91	0001	UG/L	U	10.	UJ	10.	I
	0307	08/04/91	0001	UG/L	U	10.	UJ	10.	R
	0307	08/05/91	0001	UG/L	U	10.		NA	I *
	0307	12/15/91	0001	UG/L	U	11.	U	11.	I
	0307	03/23/92	0001	UG/L	U	11.	U	11.	I
	0307	06/21/92	0001	UG/L	U	10.	U	10.	I
	0307	09/17/92	0001	UG/L	U	10.	U	10.	I
	0309	11/02/90	0001	UG/L	U	10.	UJ	10.	I
	0310	10/30/90	0001	UG/L	U	10.	U	10.	I
	0313	10/31/90	0001	UG/L	U	10.		NA	I *
	0313	02/03/91	0001	UG/L	U	10.	U	10.	I
	0313	05/07/91	0001	UG/L	U	10.	U	10.	I
	0313	08/04/91	0001	UG/L	U	10.	UJ	10.	I
	0313	08/04/91	0001	UG/L	U	10.	UJ	10.	R
	0313	08/04/91	Z001	UG/L	U	10.	U	10.	I
	0313	08/05/91	0001	UG/L	U	10.		NA	I *
	0313	12/17/91	0001	UG/L	U	10.	U	10.	I
	0313	03/22/92	0001	UG/L	U	10.	U	10.	I
	0313	03/22/92	A001	% RECOVERY	*	39.		NA	I *
	0313	03/22/92	B001	% RECOVERY		55.		NA	I *
	0313	06/21/92	0001	UG/L	U	10.	U	10.	I
	0313	09/17/92	0001	UG/L	U	10.	U	10.	I
	0314	11/07/90	0001	UG/L	U	10.	U	10.	I
	0315	10/31/90	0001	UG/L	U	10.		NA	I *
	0317	11/06/90	0001	UG/L	U	10.		NA	I *
	0318	11/04/90	0001	UG/L	U	10.	U	10.	I
	0319	11/04/90	0001	UG/L	U	10.	U	10.	I
	0320	11/01/90	0001	UG/L	U	10.	UJ	10.	I
	0320	11/01/90	A001	% RECOVERY		36.		NA	I *
	0320	11/01/90	B001	% RECOVERY		46.		NA	I *
1,2-DICHLOROBENZENE	0046	11/06/90	0001	UG/L	U	1.5	U	1.5	I
	0046	02/05/91	0001	UG/L	U	1.5	U	1.5	I
	0046	02/05/91	0001	UG/L	U	1.5	U	3.	D
	0046	05/06/91	0001	UG/L	U	1.5	U	1.5	I
	0046	08/05/91	0001	UG/L	U	1.5	U	1.5	I
	0046	12/16/91	0001	UG/L	U	1.0	U	1.0	I
	0046	03/23/92	0001	UG/L	U	1.5	UJ	1.5	I
	0046	06/22/92	0001	UG/L	U	1.5	UJ	1.5	I
	0046	09/16/92	0001	UG/L	U	1.5	U	1.5	I
	0063	11/01/90	0001	UG/L	U	1.5	U	1.5	I
	0063	11/01/90	S001	UG/L	U	10.	UJ	10.	I
	0063	02/05/91	0001	UG/L	U	1.5	U	1.5	I
	0063	02/05/91	S001	UG/L	U	10.	UJ	10.	I
	0063	05/06/91	0001	UG/L	U	1.5	U	1.5	I
	0063	05/06/91	0001	UG/L	U	10.	U	10.	I
	0063	08/05/91	0001	UG/L	U	1.5	U	1.5	I
	0063	08/05/91	0001	UG/L	U	10.	U	10.	I
	0063	12/16/91	0001	UG/L	U	10.	U	10.	I
	0063	12/16/91	0001	UG/L	U	1.0	U	1.0	I
	0063	03/23/92	0001	UG/L	U	10.	U	10.	I
	0063	03/23/92	0001	UG/L	U	1.5	UJ	1.5	I
	0063	03/23/92	1001	UG/L	U	10.	U	10.	I

U (ORG) - The material was analyzed for, but was not detected. The associated numerical value is the sample quantitation limit
UJ (ORG) - The material was analyzed for, but was not detected. The sample quantitation limit is an estimated quantity
* (ORG) - Control limits not applicable

GROUNDWATER QUALITY DATA BY PARAMETER
SITE: TXT99 OU1 VALIDATED DATA
10/30/90 TO 09/18/92
REPORT DATE: 05/06/93

PARAMETER NAME	LOCATION ID	LOG DATE	SAMPLE ID	UNITS OF MEASURE	PVI	LAB VALUE	PVI	VALIDATED VALUE	RUN TYPE
1,2-DICHLOROBENZENE	0063	03/23/92	1001	UG/L	U	1.5	UJ	1.5	I
	0063	06/22/92	0001	UG/L	U	10.	U	10.	I
	0063	06/22/92	0001	UG/L	U	1.5	UJ	1.5	I
	0063	06/22/92	1001	UG/L	U	10.	U	10.	I
	0063	06/22/92	1001	UG/L	U	1.5	UJ	1.5	I
	0063	09/16/92	0001	UG/L	U	10.	U	10.	I
	0063	09/16/92	0001	UG/L	U	1.5	U	1.5	I
	0063	09/17/92	2001	UG/L	U	1.5	U	1.5	I
	0071	11/06/90	0001	UG/L	U	1.5	U	1.5	I
	0071	11/06/90	S001	UG/L	U	10.		NA	I *
	0071	02/01/91	0001	UG/L	U	1.5	U	1.5	I
	0071	02/01/91	S001	UG/L	U	10.	U	10.	I
	0071	05/06/91	0001	UG/L	U	1.5	U	1.5	I
	0071	05/06/91	0001	UG/L	U	10.	U	10.	I
	0071	08/05/91	0001	UG/L	U	1.5	U	1.5	I
	0071	08/05/91	0001	UG/L	U	10.	U	10.	I
	0071	12/16/91	0001	UG/L	U	10.	U	10.	I
	0071	12/16/91	0001	UG/L	U	1.0	U	1.0	I
	0071	12/16/91	1001	UG/L	U	10.	U	10.	I
	0071	12/16/91	1001	UG/L	U	1.0	U	1.0	I
	0071	03/23/92	0001	UG/L	U	10.	U	10.	I
	0071	03/23/92	0001	UG/L	U	1.5	UJ	1.5	I
	0071	03/23/92	1001	UG/L	U	1.5	UJ	1.5	I
	0071	06/23/92	0001	UG/L	U	11.	U	11.	I
	0071	06/23/92	0001	UG/L	U	1.5	UJ	1.5	I
	0071	06/23/92	2001	UG/L	U	1.5	UJ	1.5	I
	0071	09/16/92	0001	UG/L	U	10.	U	10.	I
	0071	09/16/92	0001	UG/L	U	1.5	U	1.5	I
	0071	09/16/92	1001	UG/L	U	1.5	U	1.5	I
	0076	11/06/90	0001	UG/L	U	1.5	U	1.5	I
	0076	11/06/90	S001	UG/L	U	10.		NA	I *
	0076	02/01/91	0001	UG/L	U	1.5	U	1.5	I
	0076	02/01/91	S001	UG/L	U	10.	U	10.	I
	0076	05/06/91	0001	UG/L	U	1.5	U	1.5	I
	0076	05/06/91	0001	UG/L	U	10.	U	10.	I
	0076	12/16/91	0001	UG/L	U	10.	U	10.	I
	0076	12/16/91	0001	UG/L	U	1.0	U	1.0	I
	0076	03/23/92	0001	UG/L	U	10.	U	10.	I
	0076	03/23/92	0001	UG/L	U	1.5	UJ	1.5	I
	0076	03/23/92	A001	% RECOVERY		82.		NA	I *
	0076	03/23/92	B001	% RECOVERY		87.		NA	I *
	0076	06/22/92	0001	UG/L	U	10.	U	10.	I
	0076	06/22/92	0001	UG/L	U	1.5	UJ	1.5	I
	0076	09/16/92	0001	UG/L	U	10.	U	10.	I
	0076	09/16/92	0001	UG/L	U	1.5	U	1.5	I
	0111	11/02/90	0001	UG/L	U	1.5	U	1.5	I
	0111	05/07/91	0001	UG/L	U	1.5	U	1.5	I
	0111	12/16/91	0001	UG/L	U	1.0	UJ	1.0	I
	0112	11/02/90	0001	UG/L	U	1.5	U	1.5	I
	0112	05/03/91	0001	UG/L	U	1.5	U	1.5	I
	0112	12/13/91	0001	UG/L	U	1.0	U	1.0	I
	0115	11/03/90	0001	UG/L	U	1.5	U	1.5	I
	0115	02/03/91	0001	UG/L	U	1.5	UJ	1.5	I
	0115	05/02/91	0001	UG/L	U	1.5	U	1.5	I
	0115	08/01/91	0001	UG/L	U	1.5	UJ	1.5	I
	0115	08/01/91	2001	UG/L	U	1.5	UJ	1.5	I
	0115	12/12/91	0001	UG/L	U	1.0	U	1.0	I
	0115	03/19/92	0001	UG/L	U	1.5	UJ	1.5	I

U (ORG) - The material was analyzed for, but was not detected. The associated numerical value is the sample quantitation limit

UJ (ORG) - The material was analyzed for, but was not detected. The sample quantitation limit is an estimated quantity

GROUNDWATER QUALITY DATA BY PARAMETER
SITE: TXT99 OU1 VALIDATED DATA
10/30/90 TO 09/18/92
REPORT DATE: 05/06/93

PARAMETER NAME	LOCATION ID	LOG DATE	SAMPLE ID	UNITS OF MEASURE	PVI	LAB VALUE	PVI	VALIDATED VALUE	RUN TYPE
1,2-DICHLOROBENZENE	0115	03/19/92	4001	UG/L	U	1.5	UJ	1.5	I
	0115	06/17/92	0001	UG/L	U	1.5	UJ	1.5	I
	0115	06/17/92	4001	UG/L	U	1.5	UJ	1.5	I
	0115	09/15/92	0001	UG/L	U	1.5	UJ	1.5	I
	0115	09/15/92	4001	UG/L	U	1.5	UJ	1.5	I
	0117	11/04/90	0001	UG/L	U	1.5	U	1.5	I
	0117	05/02/91	0001	UG/L	U	1.5	U	1.5	I
	0117	12/19/91	0001	UG/L	U	1.0	UJ	1.0	I
	0118	11/07/90	0001	UG/L	U	1.5	U	1.5	I
	0118	11/07/90	S001	UG/L	U	10.	U	10.	I
	0118	02/04/91	0001	UG/L	U	1.5	U	1.5	I
	0118	02/04/91	S001	UG/L	U	10.	U	10.	I
	0118	04/30/91	0001	UG/L	U	10.	U	10.	I
	0118	05/08/91	0001	UG/L	U	1.5	U	1.5	I
	0118	07/30/91	0001	UG/L	U	1.5	U	1.5	I
	0118	07/30/91	0001	UG/L	U	10.	U	10.	I
	0118	12/10/91	0001	UG/L	U	11.	U	11.	I
	0118	12/10/91	0001	UG/L	U	1.0	U	1.0	I
	0118	03/17/92	0001	UG/L	U	1.5	U	1.5	I
	0118	03/17/92	1001	UG/L	U	11.	U	11.	I
	0118	03/17/92	1001	UG/L	U	1.5	U	1.5	I
	0118	03/18/92	2001	UG/L	U	1.5	U	1.5	I
	0118	06/17/92	0001	UG/L	U	10.	U	10.	I
	0118	06/17/92	0001	UG/L	U	1.5	UJ	1.5	I
	0118	09/14/92	0001	UG/L	U	10.	U	10.	I
	0118	09/14/92	0001	UG/L	U	1.5	U	1.5	I
	0118	09/15/92	2001	UG/L	U	1.5	U	1.5	I
	0119	06/19/92	0001	UG/L	U	1.5	U	1.5	I
	0120	11/05/90	0001	UG/L	U	1.5	U	1.5	I
	0120	05/02/91	0001	UG/L	U	1.5	U	1.5	I
	0120	12/17/91	0001	UG/L	U	1.0	U	1.0	I
	0122	11/01/90	0001	UG/L	U	1.5	U	1.5	I
	0122	02/03/91	0001	UG/L	U	1.5	UJ	1.5	I
	0122	05/04/91	0001	UG/L	U	1.5	U	1.5	I
	0122	08/01/91	0001	UG/L	U	1.5	U	1.5	I
	0122	12/13/91	0001	UG/L	U	1.0	U	1.0	I
	0122	12/13/91	1001	UG/L	U	1.0	U	1.0	I
	0122	03/20/92	0001	UG/L	U	1.5	UJ	1.5	I
	0123	11/03/90	0001	UG/L	U	1.5	U	1.5	I
	0123	05/01/91	0001	UG/L	U	1.5	U	1.5	I
	0123	12/11/91	0001	UG/L	U	1.0	U	1.0	I
	0123	06/16/92	0001	UG/L	U	1.5	U	1.5	I
	0124	11/03/90	0001	UG/L	U	1.5	U	1.5	I
	0124	05/02/91	0001	UG/L	U	1.5	U	1.5	I
	0124	12/12/91	0001	UG/L	U	1.0	U	1.0	I
	0124	06/16/92	0001	UG/L	U	1.5	U	1.5	I
	0124	06/16/92	1001	UG/L	U	1.5	U	1.5	I
	0125	06/20/92	0001	UG/L	U	1.5	UJ	1.5	I
	0126	11/06/90	0001	UG/L	U	1.5	UJ	1.5	I
	0126	11/06/90	S001	UG/L	U	10.		NA	I *
	0126	02/05/91	0001	UG/L	U	1.5	U	1.5	I
	0126	02/05/91	0001	UG/L	U	1.5	UJ	3.0	D
	0126	02/05/91	0001	UG/L	U	10.		NA	I *
	0126	02/05/91	S001	UG/L	U	10.	UJ	10.	I
	0126	05/01/91	0001	UG/L	U	1.5	U	1.5	I
	0126	05/01/91	0001	UG/L	U	10.	U	10.	I
	0126	07/31/91	0001	UG/L	U	1.5	U	1.5	I
	0126	07/31/91	0001	UG/L	U	10.	U	10.	I

U (ORG) - The material was analyzed for, but was not detected. The associated numerical value is the sample quantitation limit

UJ (ORG) - The material was analyzed for, but was not detected. The sample quantitation limit is an estimated quantity

GROUNDWATER QUALITY DATA BY PARAMETER
SITE: TXT99 OU1 VALIDATED DATA
10/30/90 TO 09/18/92
REPORT DATE: 05/06/93

PARAMETER NAME	LOCATION ID	LOG DATE	SAMPLE ID	UNITS OF MEASURE	PVI	LAB VALUE	PVI	VALIDATED VALUE	RUN TYPE
1,2-DICHLOROBENZENE	0126	12/12/91	0001	UG/L	U	10.	U	10.	I
	0126	12/12/91	0001	UG/L	U	1.0	U	1.0	I
	0126	03/18/92	0001	UG/L	U	11.	U	11.	I
	0126	03/18/92	0001	UG/L	U	1.5	UJ	1.5	I
	0126	06/16/92	0001	UG/L	U	10.	U	10.	I
	0126	06/16/92	0001	UG/L	U	1.5	U	1.5	I
	0126	09/14/92	0001	UG/L	U	10.	U	10.	I
	0126	09/14/92	0001	UG/L	U	1.5	U	1.5	I
	0126	09/14/92	1001	UG/L	U	10.	U	10.	I
	0126	09/14/92	1001	UG/L	U	1.5	U	1.5	I
	0127	11/02/90	0001	UG/L	U	1.5	U	1.5	I
	0127	05/02/91	0001	UG/L	U	1.5	U	1.5	I
	0127	12/11/91	0001	UG/L	U	1.0	U	1.0	I
	0129	11/05/90	0001	UG/L	U	1.5	U	1.5	I
	0129	11/05/90	S001	UG/L	U	10.	U	10.	I
	0129	02/04/91	0001	UG/L	U	1.5	U	1.5	I
	0129	02/04/91	S001	UG/L	U	10.	U	10.	I
	0129	04/30/91	0001	UG/L	U	10.	U	10.	I
	0129	05/08/91	0001	UG/L	U	1.5	U	1.5	I
	0129	07/30/91	0001	UG/L	U	1.5	U	1.5	I
	0129	07/30/91	0001	UG/L	U	10.	U	10.	I
	0129	12/17/91	0001	UG/L	U	11.	U	11.	I
	0129	12/17/91	0001	UG/L	U	1.0	U	1.0	I
	0129	03/17/92	0001	UG/L	U	10.	U	10.	I
	0129	03/17/92	0001	UG/L	U	1.5	U	1.5	I
	0129	03/17/92	3001	UG/L	U	1.5	U	1.5	I
	0129	06/16/92	0001	UG/L	U	11.	U	11.	I
	0129	06/16/92	0001	UG/L	U	1.5	U	1.5	I
	0129	09/15/92	0001	UG/L	U	10.	U	10.	I
	0129	09/15/92	0001	UG/L	U	1.5	UJ	1.5	I
	0129	09/16/92	2001	UG/L	U	1.5	UJ	1.5	I
	0137	12/17/91	4001	UG/L	U	1.0	U	1.0	I
	0137	12/19/91	0001	UG/L	U	1.0	U	1.0	I
	0137	12/19/91	2001	UG/L	U	1.0	U	1.0	I
	0137	12/19/91	3001	UG/L	U	1.0	U	1.0	I
	0138	05/02/91	0001	UG/L	U	1.5	U	1.5	I
	0138	05/02/91	0001	UG/L	U	10.	U	10.	I
	0138	07/30/91	0001	UG/L	U	1.5	U	1.5	I
	0138	07/30/91	0001	UG/L	U	10.	U	10.	I
	0138	12/11/91	0001	UG/L	U	1.0	U	1.0	I
	0138	12/12/91	2001	UG/L	U	1.0	U	1.0	I
	0138	03/17/92	0001	UG/L	U	1.5	U	1.5	I
	0138	06/17/92	0001	UG/L	U	1.5	UJ	1.5	I
	0138	09/14/92	0001	UG/L	U	1.5	U	1.5	I
	0151	11/04/90	0001	UG/L	U	1.5	U	1.5	I
	0151	05/06/91	0001	UG/L	U	1.5	U	1.5	I
	0151	12/17/91	4001	UG/L	U	1.0	U	1.0	I
	0151	12/18/91	0001	UG/L	U	1.0	UJ	1.0	I
	0151	12/18/91	3001	UG/L	U	1.0	UJ	1.0	I
	0152	10/30/90	0001	UG/L	U	1.5	U	1.5	I
	0152	01/30/91	0001	UG/L	U	1.5	U	1.5	I
	0152	05/03/91	0001	UG/L	U	1.5	U	1.5	I
	0152	08/03/91	0001	UG/L	U	1.5	U	1.5	I
	0152	12/14/91	0001	UG/L	U	1.0	U	1.0	I
	0152	03/20/92	0001	UG/L	U	1.5	UJ	1.5	I
	0152	03/20/92	2001	UG/L	U	1.5	U	1.5	I
	0152	03/20/92	A001	% RECOVERY		78.		NA	I *
	0152	03/20/92	B001	% RECOVERY		88.		NA	I *

U (ORG) - The material was analyzed for, but was not detected. The associated numerical value is the sample quantitation limit

UJ (ORG) - The material was analyzed for, but was not detected. The sample quantitation limit is an estimated quantity

GROUNDWATER QUALITY DATA BY PARAMETER
SITE: TXT99 OU1 VALIDATED DATA
10/30/90 TO 09/18/92
REPORT DATE: 05/06/93

PARAMETER NAME	LOCATION ID	LOG DATE	SAMPLE ID	UNITS OF MEASURE	PVI	LAB VALUE	PVI	VALIDATED VALUE	RUN TYPE
1,2-DICHLOROBENZENE	0152	06/18/92	0001	UG/L	U	1.5	U	1.5	I
	0152	06/19/92	2001	UG/L	U	1.5	U	1.5	I
	0152	06/19/92	3001	UG/L	U	1.5	U	1.5	I
	0152	09/17/92	0001	UG/L	U	1.5	U	1.5	I
	0153	10/30/90	0001	UG/L	U	1.5	U	1.5	I
	0153	05/03/91	0001	UG/L	U	1.5	U	1.5	I
	0153	12/14/91	0001	UG/L	U	1.0	U	1.0	I
	0153	06/18/92	0001	UG/L	U	1.5	UJ	1.5	I
	0154	11/02/90	0001	UG/L	U	1.5	U	1.5	I
	0154	01/30/91	0001	UG/L	U	1.5	U	1.5	I
	0154	05/04/91	0001	UG/L	U	1.5	U	1.5	I
	0154	08/02/91	0001	UG/L	U	1.5	U	1.5	I
	0154	12/14/91	0001	UG/L	U	1.0	U	1.0	I
	0154	03/21/92	0001	UG/L	U	1.5	U	1.5	I
	0154	06/18/92	0001	UG/L	U	1.5	UJ	1.5	I
	0154	06/18/92	1001	UG/L	U	1.5	UJ	1.5	I
	0154	09/17/92	0001	UG/L	U	1.5	U	1.5	I
	0155	10/31/90	0001	UG/L	U	1.5	U	1.5	I
	0155	01/29/91	0001	UG/L	U	1.5	U	1.5	I
	0155	05/04/91	0001	UG/L	U	1.5	U	1.5	I
	0155	08/02/91	0001	UG/L	U	1.5	U	1.5	I
	0155	12/13/91	0001	UG/L	U	1.0	U	1.0	I
	0155	12/13/91	1001	UG/L	U	1.0	U	1.0	I
	0155	03/21/92	0001	UG/L	U	1.5	U	1.5	I
	0155	06/18/92	0001	UG/L	U	1.5	U	1.5	I
	0155	09/17/92	0001	UG/L	U	1.5	U	1.5	I
	0156	11/04/90	0001	UG/L	U	1.5	U	1.5	I
	0156	05/01/91	0001	UG/L	U	1.5	U	1.5	I
	0156	12/11/91	0001	UG/L	U	1.0	U	1.0	I
	0156	06/17/92	0001	UG/L	U	1.5	UJ	1.5	I
	0156	06/18/92	2001	UG/L	U	1.5	UJ	1.5	I
	0156	06/18/92	3001	UG/L	U	1.5	UJ	1.5	I
	0158	11/03/90	0001	UG/L	U	1.5	U	1.5	I
	0158	05/07/91	0001	UG/L	U	1.5	U	1.5	I
	0158	12/19/91	0001	UG/L	U	1.0	U	1.0	I
	0158	06/20/92	0001	UG/L	U	1.5	UJ	1.5	I
	0159	11/03/90	0001	UG/L	U	1.5	U	1.5	I
	0159	02/02/91	0001	UG/L	U	1.5	U	1.5	I
	0159	05/02/91	0001	UG/L	U	1.5	U	1.5	I
	0159	08/01/91	0001	UG/L	U	1.5	UJ	1.5	I
	0159	12/12/91	0001	UG/L	U	1.0	U	1.0	I
	0159	12/13/91	2001	UG/L	U	1.0	U	1.0	I
	0159	03/18/92	0001	UG/L	U	1.5	UJ	1.5	I
	0159	03/19/92	2001	UG/L	U	1.5	UJ	1.5	I
	0159	06/17/92	0001	UG/L	U	1.5	UJ	1.5	I
	0159	09/15/92	0001	UG/L	U	1.5	UJ	1.5	I
	0160	11/03/90	0001	UG/L	U	1.5	U	1.5	I
	0160	02/05/91	0001	UG/L	U	1.5	U	1.5	I
	0160	02/05/91	0001	UG/L	U	1.5	U	3.0	D
	0160	05/03/91	0001	UG/L	U	1.5	U	1.5	I
	0160	07/31/91	0001	UG/L	U	1.5	UJ	1.5	I
	0160	12/12/91	0001	UG/L	U	1.0	U	1.0	I
	0160	03/24/92	0001	UG/L	U	1.5	UJ	1.5	I
	0160	03/24/92	2001	UG/L	U	1.5	UJ	1.5	I
	0160	06/17/92	0001	UG/L	U	1.5	UJ	1.5	I
	0160	09/15/92	0001	UG/L	U	1.5	UJ	1.5	I
	0271	11/06/90	0001	UG/L	U	1.5	U	1.5	I
	0271	11/06/90	S001	UG/L	U	10.		NA	I *

U (ORG) - The material was analyzed for, but was not detected. The associated numerical value is the sample quantitation limit
UJ (ORG) - The material was analyzed for, but was not detected. The sample quantitation limit is an estimated quantity

GROUNDWATER QUALITY DATA BY PARAMETER
SITE: TXT99 OU1 VALIDATED DATA
10/30/90 TO 09/18/92
REPORT DATE: 05/06/93

PARAMETER NAME	LOCATION ID	LOG DATE	SAMPLE ID	UNITS OF MEASURE	PVI	LAB VALUE	PVI	VALIDATED VALUE	RUN TYPE
1,2-DICHLOROBENZENE	0271	02/01/91	0001	UG/L	U	1.5	U	1.5	I
	0271	02/01/91	S001	UG/L	U	10.	U	10.	I
	0271	05/06/91	0001	UG/L	U	1.5	U	1.5	I
	0271	05/06/91	0001	UG/L	U	10.	U	10.	I
	0271	08/05/91	0001	UG/L	U	1.5	U	1.5	I
	0271	08/05/91	0001	UG/L	U	10.	UJ	10.	I
	0271	12/16/91	0001	UG/L	U	10.	U	10.	I
	0271	12/16/91	0001	UG/L	U	1.0	U	1.0	I
	0271	06/22/92	0001	UG/L	U	10.	U	10.	I
	0271	06/22/92	0001	UG/L	U	1.5	UJ	1.5	I
	0271	09/16/92	0001	UG/L	U	10.	U	10.	I
	0271	09/16/92	0001	UG/L	U	1.5	U	1.5	I
	0301	11/05/90	0001	UG/L	U	1.5	U	1.5	I
	0301	11/05/90	S001	UG/L	U	10.	U	10.	I
	0301	05/08/91	0001	UG/L	U	1.5	U	1.5	I
	0301	12/10/91	0001	UG/L	U	1.0	U	1.0	I
	0302	11/05/90	0001	UG/L	U	1.5	U	1.5	I
	0302	11/05/90	S001	UG/L	U	10.	U	10.	I
	0302	05/08/91	0001	UG/L	U	1.5	U	1.5	I
	0302	12/10/91	0001	UG/L	U	1.0	U	1.0	I
	0303	11/07/90	0001	UG/L	U	1.5	U	1.5	I
	0303	11/07/90	S001	UG/L	U	10.	U	10.	I
	0303	05/02/91	0001	UG/L	U	1.5	U	1.5	I
	0303	12/10/91	0001	UG/L	U	1.0	U	1.0	I
	0303	12/11/91	2001	UG/L	U	1.0	U	1.0	I
	0303	06/16/92	0001	UG/L	U	1.5	U	1.5	I
	0304	11/07/90	0001	UG/L	U	1.5	U	1.5	I
	0304	11/07/90	S001	UG/L	U	10.	U	10.	I
	0304	05/01/91	0001	UG/L	U	1.5	U	1.5	I
	0304	12/11/91	0001	UG/L	U	1.0	U	1.0	I
	0304	06/16/92	0001	UG/L	U	1.5	U	1.5	I
	0304	06/17/92	2001	UG/L	U	1.5	U	1.5	I
	0305	11/01/90	0001	UG/L	U	1.5	U	1.5	I
	0305	11/01/90	S001	UG/L	U	10.	UJ	10.	I
	0305	01/31/91	0001	UG/L	U	1.5	U	1.5	I
	0305	01/31/91	S001	UG/L	U	10.	U	10.	I
	0305	05/05/91	0001	UG/L	U	1.5	U	1.5	I
	0305	05/05/91	0001	UG/L	U	10.	U	10.	I
	0305	08/01/91	0001	UG/L	U	1.5		NA	I *
	0305	08/02/91	0001	UG/L	U	1.5	UJ	1.5	I
	0305	08/02/91	0001	UG/L	U	10.	UJ	10.	I
	0305	08/02/91	0001	UG/L	U	10.	UJ	10.	R
	0305	08/03/91	0001	UG/L	U	10.		NA	I *
	0305	12/17/91	0001	UG/L	U	10.	U	10.	I
	0305	12/17/91	0001	UG/L	U	1.0	U	1.0	I
	0305	12/17/91	1001	UG/L	U	1.0	U	1.0	I
	0305	12/17/91	4001	UG/L	U	10.	U	10.	I
	0305	12/17/91	4001	UG/L	U	1.0	U	1.0	I
	0305	03/19/92	0001	UG/L	U	10.	U	10.	I
	0305	03/19/92	0001	UG/L	U	1.5	UJ	1.5	I
	0305	06/22/92	0001	UG/L	U	10.	U	10.	I
	0305	06/22/92	0001	UG/L	U	1.5	UJ	1.5	I
	0305	06/22/92	1001	UG/L	U	1.5	UJ	1.5	I
	0305	06/22/92	2001	UG/L	U	1.5	UJ	1.5	I
	0305	09/16/92	0001	UG/L	U	10.	U	10.	I
	0305	09/16/92	0001	UG/L	U	1.5	U	1.5	I
	0305	09/16/92	3001	UG/L	U	1.5	U	1.5	I
	0306	10/30/90	0001	UG/L	U	1.5	U	1.5	I

U (ORG) - The material was analyzed for, but was not detected. The associated numerical value is the sample quantitation limit
UJ (ORG) - The material was analyzed for, but was not detected. The sample quantitation limit is an estimated quantity

GROUNDWATER QUALITY DATA BY PARAMETER
SITE: TXT99 OU1 VALIDATED DATA
10/30/90 TO 09/18/92
REPORT DATE: 05/06/93

PARAMETER NAME	LOCATION ID	LOG DATE	SAMPLE ID	UNITS OF MEASURE	PVI	LAB VALUE	PVI	VALIDATED VALUE	RUN TYPE
1,2-DICHLOROBENZENE	0306	10/30/90	S001	UG/L	U	10.	U	10.	I
	0306	02/06/91	0001	UG/L	U	1.5	U	1.5	I
	0306	05/04/91	0001	UG/L	U	1.5	U	1.5	I
	0306	08/03/91	0001	UG/L	U	1.5	U	1.5	I
	0306	12/15/91	0001	UG/L	U	1.0	U	1.0	I
	0306	03/21/92	0001	UG/L	U	1.5	U	1.5	I
	0306	03/21/92	3001	UG/L	U	1.5	U	1.5	I
	0306	06/18/92	0001	UG/L	U	1.5	U	1.5	I
	0306	09/17/92	0001	UG/L	U	1.5	U	1.5	I
	0306	09/17/92	1001	UG/L	U	1.5	U	1.5	I
	0307	10/31/90	0001	UG/L	U	1.5	U	1.5	I
	0307	10/31/90	S001	UG/L	U	10.		NA	I *
	0307	02/03/91	0001	UG/L	U	1.5	U	1.5	I
	0307	02/03/91	S001	UG/L	U	10.	U	10.	I
	0307	05/07/91	0001	UG/L	U	1.5	U	1.5	I
	0307	05/07/91	0001	UG/L	U	10.	U	10.	I
	0307	08/04/91	0001	UG/L	U	1.5	U	1.5	I
	0307	08/04/91	0001	UG/L	U	10.	UJ	10.	I
	0307	08/04/91	0001	UG/L	U	10.	UJ	10.	R
	0307	08/05/91	0001	UG/L	U	10.		NA	I *
	0307	12/15/91	0001	UG/L	U	11.	U	11.	I
	0307	12/15/91	0001	UG/L	U	1.0	U	1.0	I
	0307	12/16/91	2001	UG/L	U	1.0	U	1.0	I
	0307	03/23/92	0001	UG/L	U	11.	U	11.	I
	0307	03/23/92	0001	UG/L	U	1.5	UJ	1.5	I
	0307	06/21/92	0001	UG/L	U	10.	U	10.	I
	0307	06/21/92	0001	UG/L	U	1.5	UJ	1.5	I
	0307	06/21/92	3001	UG/L	U	1.5	UJ	1.5	I
	0307	09/17/92	0001	UG/L	U	10.	U	10.	I
	0307	09/17/92	0001	UG/L	U	1.5	U	1.5	I
	0309	11/02/90	0001	UG/L	U	1.5	U	1.5	I
	0309	11/02/90	S001	UG/L	U	10.	UJ	10.	I
	0309	05/06/91	0001	UG/L	U	1.5	U	1.5	I
	0309	12/14/91	0001	UG/L	U	1.0	U	1.0	I
	0309	03/22/92	0001	UG/L	U	1.5	U	1.5	I
	0309	06/19/92	0001	UG/L	U	1.5	U	1.5	I
	0309	09/16/92	0001	UG/L	U	1.5	U	1.5	I
	0310	10/30/90	0001	UG/L	U	1.5	U	1.5	I
	0310	10/30/90	S001	UG/L	U	10.	U	10.	I
	0310	05/04/91	0001	UG/L	U	1.5	U	1.5	I
	0310	12/14/91	0001	UG/L	U	1.0	U	1.0	I
	0310	06/20/92	0001	UG/L	U	1.5	UJ	1.5	I
	0311	11/05/90	0001	UG/L	U	1.5	U	1.5	I
	0311	05/02/91	0001	UG/L	U	1.5	U	1.5	I
	0311	12/13/91	0001	UG/L	U	1.0	U	1.0	I
	0311	06/17/92	0001	UG/L	U	1.5	U	1.5	I
	0312	11/06/90	0001	UG/L	U	1.5	U	1.5	I
	0312	02/04/91	0001	UG/L	U	1.5	U	1.5	I
	0312	05/06/91	0001	UG/L	U	1.5	U	1.5	I
	0312	08/05/91	0001	UG/L	U	1.5	U	1.5	I
	0312	12/16/91	0001	UG/L	U	1.0	UJ	1.0	I
	0312	12/17/91	2001	UG/L	U	1.0	UJ	1.0	I
	0312	03/21/92	0001	UG/L	U	1.5	U	1.5	I
	0312	06/20/92	0001	UG/L	U	1.5	UJ	1.5	I
	0312	09/17/92	0001	UG/L	U	1.5	U	1.5	I
	0313	10/31/90	0001	UG/L	U	1.5	U	1.5	I
	0313	10/31/90	S001	UG/L	U	10.		NA	I *
	0313	02/03/91	0001	UG/L	U	1.5	U	1.5	I

U (ORG) - The material was analyzed for, but was not detected. The associated numerical value is the sample quantitation limit
UJ (ORG) - The material was analyzed for, but was not detected. The sample quantitation limit is an estimated quantity

GROUNDWATER QUALITY DATA BY PARAMETER
SITE: TXT99 OU1 VALIDATED DATA
10/30/90 TO 09/18/92
REPORT DATE: 05/06/93

PARAMETER NAME	LOCATION ID	LOG DATE	SAMPLE ID	UNITS OF MEASURE	PVI	LAB VALUE	PVI	VALIDATED VALUE	RUN TYPE
1,2-DICHLOROBENZENE	0313	02/03/91	S001	UG/L	U	10.	U	10.	I
	0313	05/07/91	0001	UG/L	U	1.5	U	1.5	I
	0313	05/07/91	0001	UG/L	U	10.	U	10.	I
	0313	08/04/91	0001	UG/L	U	1.5	U	1.5	I
	0313	08/04/91	0001	UG/L	U	10.	UJ	10.	I
	0313	08/04/91	0001	UG/L	U	10.	UJ	10.	R
	0313	08/04/91	2001	UG/L	U	1.5	U	1.5	I
	0313	08/04/91	2001	UG/L	U	10.	U	10.	I
	0313	08/05/91	0001	UG/L	U	10.		NA	I *
	0313	12/17/91	0001	UG/L	U	10.	U	10.	I
	0313	12/17/91	0001	UG/L	U	1.0	U	1.0	I
	0313	12/18/91	2001	UG/L	U	1.0	U	1.0	I
	0313	03/22/92	0001	UG/L	U	10.	U	10.	I
	0313	03/22/92	0001	UG/L	U	1.5	U	1.5	I
	0313	03/23/92	2001	UG/L	U	1.5	U	1.5	I
	0313	06/21/92	0001	UG/L	U	10.	U	10.	I
	0313	06/21/92	0001	UG/L	U	1.5	UJ	1.5	I
	0313	06/22/92	2001	UG/L	U	1.5	UJ	1.5	I
	0313	09/17/92	0001	UG/L	U	10.	U	10.	I
	0313	09/17/92	0001	UG/L	U	1.5	U	1.5	I
	0313	09/17/92	3001	UG/L	U	1.5	UJ	1.5	I
	0313	09/18/92	2001	UG/L	U	1.5	U	1.5	I
	0314	11/07/90	0001	UG/L	U	1.5	U	1.5	I
	0314	11/07/90	S001	UG/L	U	10.	U	10.	I
	0314	05/04/91	0001	UG/L	U	1.5	U	1.5	I
	0314	12/15/91	0001	UG/L	U	1.0	U	1.0	I
	0314	06/19/92	0001	UG/L	U	1.5	U	1.5	I
	0315	10/31/90	0001	UG/L	U	1.5	U	1.5	I
	0315	10/31/90	S001	UG/L	U	10.		NA	I *
	0315	01/31/91	0001	UG/L	U	1.5	U	1.5	I
	0315	05/05/91	0001	UG/L	U	1.5	U	1.5	I
	0315	08/03/91	0001	UG/L	U	1.5	U	1.5	I
	0315	12/17/91	0001	UG/L	U	1.0	U	1.0	I
	0315	03/20/92	0001	UG/L	U	1.5	UJ	1.5	I
	0315	06/20/92	0001	UG/L	U	1.5	UJ	1.5	I
	0315	09/16/92	0001	UG/L	U	1.5	U	1.5	I
	0317	11/06/90	0001	UG/L	U	1.5	U	1.5	I
	0317	11/06/90	S001	UG/L	U	10.		NA	I *
	0317	05/08/91	0001	UG/L	U	1.5	UJ	1.5	I
	0317	12/16/91	0001	UG/L	U	1.0	UJ	1.0	I
	0317	12/16/91	1001	UG/L	U	1.0	UJ	1.0	I
	0317	06/20/92	0001	UG/L	U	1.5	UJ	1.5	I
	0318	11/04/90	0001	UG/L	U	1.5	U	1.5	I
	0318	11/04/90	S001	UG/L	U	10.	U	10.	I
	0318	05/05/91	0001	UG/L	U	1.5	U	1.5	I
	0318	12/15/91	0001	UG/L	U	1.0	U	1.0	I
	0319	11/04/90	0001	UG/L	U	1.5	U	1.5	I
	0319	11/04/90	S001	UG/L	U	10.	U	10.	I
	0319	05/07/91	0001	UG/L	U	1.5	UJ	1.5	I
	0319	12/18/91	0001	UG/L	U	1.0	UJ	1.0	I
	0319	06/19/92	0001	UG/L	U	1.5	U	1.5	I
	0319	06/19/92	3001	UG/L	U	1.5	U	1.5	I
	0320	11/01/90	0001	UG/L	U	1.5	U	1.5	I
	0320	11/01/90	S001	UG/L	U	10.	UJ	10.	I
	0320	05/07/91	0001	UG/L	U	1.5	U	1.5	I
	0320	12/18/91	0001	UG/L	U	1.0	UJ	1.0	I
	0320	06/19/92	0001	UG/L	U	1.5	U	1.5	I
	0712	06/23/92	0001	UG/L	U	1.5		NA	I *

U (ORG) - The material was analyzed for, but was not detected. The associated numerical value is the sample quantitation limit

UJ (ORG) - The material was analyzed for, but was not detected. The sample quantitation limit is an estimated quantity

GROUNDWATER QUALITY DATA BY PARAMETER
SITE: TXT99 OU1 VALIDATED DATA
10/30/90 TO 09/18/92
REPORT DATE: 05/06/93

PARAMETER NAME	LOCATION ID	LOG DATE	SAMPLE ID	UNITS OF MEASURE	PVI	LAB VALUE	PVI	VALIDATED VALUE	RUN TYPE
1,2-DICHLOROBENZENE	0714	06/23/92	0001	UG/L	U	1.5		NA	I *
	0721	06/23/92	0001	UG/L	U	1.5		NA	I *
	0721	06/23/92	1001	UG/L	U	1.5		NA	I *
	0722	06/23/92	0001	UG/L	U	1.5		NA	I *
	0722	06/23/92	2001	UG/L	U	1.5		NA	I *
	0722	06/23/92	3001	UG/L	U	1.5		NA	I *
	0723	06/23/92	0001	UG/L	U	1.5		NA	I *
	0723	06/23/92	3001	UG/L	U	1.5		NA	I *
	0724	06/23/92	0001	UG/L	U	1.5		NA	I *
	0725	06/23/92	0001	UG/L	U	1.5		NA	I *
	0726	06/23/92	0001	UG/L	U	1.5		NA	I *
	0727	06/23/92	0001	UG/L	U	1.5		NA	I *
	0801	09/17/92	3001	UG/L	U	1.5	U	1.5	I
	0802	09/18/92	3001	UG/L	U	1.5	U	1.5	I
1,2-DICHLOROETHANE	0046	11/06/90	0001	UG/L	U	.3	U	.3	I
	0046	02/05/91	0001	UG/L	U	.3	U	.3	I
	0046	02/05/91	0001	UG/L	U	.6	U	.6	D
	0046	05/06/91	0001	UG/L	U	.3	U	.3	I
	0046	08/05/91	0001	UG/L	U	.3	U	.3	I
	0046	12/16/91	0001	UG/L	U	1.0	UJ	1.0	I
	0046	03/23/92	0001	UG/L	U	0.30	U	0.30	I
	0046	06/22/92	0001	UG/L	U	0.30	U	0.30	I
	0046	09/16/92	0001	UG/L	U	0.30	U	0.30	I
	0063	11/01/90	0001	UG/L	U	.3	U	.3	I
	0063	02/05/91	0001	UG/L	U	.3	U	.3	I
	0063	02/05/91	A001	% RECOVERY		40.		NA	I *
	0063	02/05/91	B001	% RECOVERY		80.		NA	I *
	0063	05/06/91	0001	UG/L	U	.3	U	.3	I
	0063	05/06/91	A001	% RECOVERY		88.		NA	I *
	0063	05/06/91	B001	% RECOVERY		90.		NA	I *
	0063	08/05/91	0001	UG/L	U	.3	U	.3	I
	0063	12/16/91	0001	UG/L	U	1.0	UJ	1.0	I
	0063	03/23/92	0001	UG/L	U	0.30	U	0.30	I
	0063	03/23/92	1001	UG/L	U	0.30	U	0.30	I
	0063	06/22/92	0001	UG/L	U	0.30	U	0.30	I
	0063	06/22/92	1001	UG/L	U	0.30	U	0.30	I
	0063	09/16/92	0001	UG/L	U	0.30	U	0.30	I
	0063	09/17/92	2001	UG/L	U	0.30	U	0.30	I
	0071	11/06/90	0001	UG/L	U	.3	U	.3	I
	0071	02/01/91	0001	UG/L	U	.3	U	.3	I
	0071	05/06/91	0001	UG/L	U	.3	U	.3	I
	0071	08/05/91	0001	UG/L	U	.3	U	.3	I
	0071	12/16/91	0001	UG/L	U	1.0	UJ	1.0	I
	0071	12/16/91	1001	UG/L	U	1.0	UJ	1.0	I
	0071	03/23/92	0001	UG/L	U	0.30	U	0.30	I
	0071	03/23/92	1001	UG/L	U	0.30	U	0.30	I
	0071	06/23/92	0001	UG/L	U	0.30	U	0.30	I
	0071	06/23/92	2001	UG/L	U	0.30		NA	I
	0071	09/16/92	0001	UG/L	U	0.30	U	0.30	I
	0071	09/16/92	1001	UG/L	U	0.30	U	0.30	I
	0076	11/06/90	0001	UG/L	U	.3	U	.3	I
	0076	02/01/91	0001	UG/L	U	.3	U	.3	I
	0076	05/06/91	0001	UG/L	U	.3	U	.3	I
	0076	12/16/91	0001	UG/L	U	1.0	UJ	1.0	I
	0076	03/23/92	0001	UG/L	U	0.30	U	0.30	I
	0076	03/23/92	A001	% RECOVERY		102.		NA	I *
	0076	03/23/92	B001	% RECOVERY		102.		NA	I *

U (ORG) - The material was analyzed for, but was not detected. The associated numerical value is the sample quantitation limit
UJ (ORG) - The material was analyzed for, but was not detected. The sample quantitation limit is an estimated quantity

GROUNDWATER QUALITY DATA BY PARAMETER
SITE: TXT99 OU1 VALIDATED DATA
10/30/90 TO 09/18/92
REPORT DATE: 05/06/93

PARAMETER NAME	LOCATION ID	LOG DATE	SAMPLE ID	UNITS OF MEASURE	PVI	LAB VALUE	PVI	VALIDATED VALUE	RUN TYPE
1,2-DICHLOROETHANE	0076	06/22/92	0001	UG/L	U	0.30	U	0.30	I
	0076	09/16/92	0001	UG/L	U	0.30	U	0.30	I
	0111	11/02/90	0001	UG/L	U	.3	U	.3	I
	0111	05/07/91	0001	UG/L	U	.3	U	.3	I
	0111	12/16/91	0001	UG/L	U	1.0	UJ	1.0	I
	0112	11/02/90	0001	UG/L	U	.3	U	.3	I
	0112	05/03/91	0001	UG/L	U	.3	UJ	.3	I
	0112	12/13/91	0001	UG/L	U	1.0	UJ	1.0	I
	0115	11/03/90	0001	UG/L	U	.3	U	.3	I
	0115	02/03/91	0001	UG/L	U	.3	U	.3	I
	0115	05/02/91	0001	UG/L	U	.3	U	.3	I
	0115	08/01/91	0001	UG/L	U	.3	UJ	.3	I
	0115	08/01/91	2001	UG/L	U	.3	UJ	.3	I
	0115	12/12/91	0001	UG/L	U	1.0	UJ	1.0	I
	0115	03/19/92	0001	UG/L	U	0.30	U	0.30	I
	0115	03/19/92	4001	UG/L	U	0.30	U	0.30	I
	0115	06/17/92	0001	UG/L	U	0.30	UJ	0.30	I
	0115	06/17/92	4001	UG/L	U	0.30	UJ	0.30	I
	0115	09/15/92	0001	UG/L	U	0.30	UJ	0.30	I
	0115	09/15/92	4001	UG/L	U	0.30	UJ	0.30	I
	0117	11/04/90	0001	UG/L	U	.3	U	.3	I
	0117	05/02/91	0001	UG/L	U	.3	U	.3	I
	0117	12/19/91	0001	UG/L	U	1.0	UJ	1.0	I
	0118	11/07/90	0001	UG/L	U	.3	U	.3	I
	0118	02/04/91	0001	UG/L	U	.3	U	.3	I
	0118	05/08/91	0001	UG/L	U	.3	U	.3	I
	0118	07/30/91	0001	UG/L	U	.3	U	.3	I
	0118	12/10/91	0001	UG/L	U	1.0	UJ	1.0	I
	0118	03/17/92	0001	UG/L	U	0.30	U	0.30	I
	0118	03/17/92	1001	UG/L	U	0.30	U	0.30	I
	0118	03/18/92	2001	UG/L	U	0.30	U	0.30	I
	0118	06/17/92	0001	UG/L	U	0.30	UJ	0.30	I
	0118	09/14/92	0001	UG/L	U	0.30	U	0.30	I
	0118	09/15/92	2001	UG/L	U	0.30	U	0.30	I
	0119	06/19/92	0001	UG/L	U	0.30	U	0.30	I
	0120	11/05/90	0001	UG/L	U	.3	U	.3	I
	0120	05/02/91	0001	UG/L	U	.3	U	.3	I
	0120	12/17/91	0001	UG/L	U	1.0	UJ	1.0	I
	0122	11/01/90	0001	UG/L	U	.3	U	.3	I
	0122	02/03/91	0001	UG/L	U	.3	U	.3	I
	0122	02/03/91	A001	% RECOVERY		93.		NA	I *
	0122	02/03/91	B001	% RECOVERY		94.		NA	I *
	0122	05/04/91	0001	UG/L	U	.3	U	.3	I
	0122	08/01/91	0001	UG/L	U	.3	U	.3	I
	0122	12/13/91	0001	UG/L	U	1.0	UJ	1.0	I
	0122	12/13/91	1001	UG/L	U	1.0	UJ	1.0	I
	0122	03/20/92	0001	UG/L	U	0.30	U	0.30	I
	0123	11/03/90	0001	UG/L	U	.3	U	.3	I
	0123	05/01/91	0001	UG/L	U	.3	U	.3	I
	0123	12/11/91	0001	UG/L	U	1.0	UJ	1.0	I
	0123	06/16/92	0001	UG/L	U	0.30	U	0.30	I
	0124	11/03/90	0001	UG/L	U	.3	U	.3	I
	0124	05/02/91	0001	UG/L	U	.3	U	.3	I
	0124	12/12/91	0001	UG/L	U	1.0	UJ	1.0	I
	0124	06/16/92	0001	UG/L	U	0.30	U	0.30	I
	0124	06/16/92	1001	UG/L	U	0.30	U	0.30	I
	0125	06/20/92	0001	UG/L	U	0.30	U	0.30	I
	0126	11/06/90	0001	UG/L	U	.3	UJ	.3	I

U (ORG) - The material was analyzed for, but was not detected. The associated numerical value is the sample quantitation limit

UJ (ORG) - The material was analyzed for, but was not detected. The sample quantitation limit is an estimated quantity

GROUNDWATER QUALITY DATA BY PARAMETER
SITE: TXT99 OU1 VALIDATED DATA
10/30/90 TO 09/18/92
REPORT DATE: 05/06/93

PARAMETER NAME	LOCATION ID	LOG DATE	SAMPLE ID	UNITS OF MEASURE	PVI	LAB VALUE	PVI	VALIDATED VALUE	RUN TYPE
1,2-DICHLOROETHANE	0126	02/05/91	0001	UG/L	U	.3	U	.3	I
	0126	02/05/91	0001	UG/L	U	.6	U	.6	D
	0126	05/01/91	0001	UG/L	U	.3	U	.3	I
	0126	07/31/91	0001	UG/L	U	.3	U	.3	I
	0126	12/12/91	0001	UG/L	U	1.0	UJ	1.0	I
	0126	03/18/92	0001	UG/L	U	0.30	U	0.30	I
	0126	06/16/92	0001	UG/L	U	0.30	U	0.30	I
	0126	09/14/92	0001	UG/L	U	0.30	U	0.30	I
	0126	09/14/92	1001	UG/L	U	0.30	U	0.30	I
	0127	11/02/90	0001	UG/L	U	.3	U	.3	I
	0127	05/02/91	0001	UG/L	U	.3	U	.3	I
	0127	12/11/91	0001	UG/L	U	1.0	UJ	1.0	I
	0129	11/05/90	0001	UG/L	U	.3	U	.3	I
	0129	02/04/91	0001	UG/L	U	.3	U	.3	I
	0129	05/08/91	0001	UG/L	U	.3	U	.3	I
	0129	07/30/91	0001	UG/L	U	.3	U	.3	I
	0129	12/17/91	0001	UG/L	U	1.0	UJ	1.0	I
	0129	03/17/92	0001	UG/L	U	0.30	U	0.30	I
	0129	03/17/92	3001	UG/L	U	0.30	U	0.30	I
	0129	06/16/92	0001	UG/L	U	0.30	U	0.30	I
	0129	09/15/92	0001	UG/L	U	0.30	UJ	0.30	I
	0129	09/16/92	2001	UG/L	U	0.30	UJ	0.30	I
	0137	11/02/90	0001	UG/L	U	5.	U	5.	I
	0137	11/02/90	0001	UG/L	U	5.		NA	I *
	0137	05/03/91	0001	UG/L	U	5.		NA	I *
	0137	12/17/91	4001	UG/L	U	1.0	UJ	1.0	I
	0137	12/19/91	0001	UG/L	U	5.	U	5.	I
	0137	12/19/91	0001	UG/L	U	1.0	UJ	1.0	I
	0137	12/19/91	2001	UG/L	U	5.	U	5.	I
	0137	12/19/91	2001	UG/L	U	1.0	UJ	1.0	I
	0137	12/19/91	3001	UG/L	U	5.	U	5.	I
	0137	12/19/91	3001	UG/L	U	1.0	UJ	1.0	I
	0138	05/02/91	0001	UG/L	U	.3	U	.3	I
	0138	07/30/91	0001	UG/L	U	.3	U	.3	I
	0138	12/11/91	0001	UG/L	U	1.0	UJ	1.0	I
	0138	12/12/91	2001	UG/L	U	1.0	UJ	1.0	I
	0138	03/17/92	0001	UG/L	U	0.30	U	0.30	I
	0138	06/17/92	0001	UG/L	U	0.30	UJ	0.30	I
	0138	09/14/92	0001	UG/L	U	0.30	UJ	0.30	I
	0151	11/04/90	0001	UG/L	U	.3	U	.3	I
	0151	05/06/91	0001	UG/L	U	.3	U	.3	I
	0151	12/17/91	4001	UG/L	U	1.0	UJ	1.0	I
	0151	12/18/91	0001	UG/L	U	1.0	UJ	1.0	I
	0151	12/18/91	3001	UG/L	U	1.0	UJ	1.0	I
	0152	10/30/90	0001	UG/L	U	.3	U	.3	I
	0152	10/30/90	A001	% RECOVERY		97.		NA	I *
	0152	10/30/90	B001	% RECOVERY		110.		NA	I *
	0152	01/30/91	0001	UG/L	U	.3	U	.3	I
	0152	05/03/91	0001	UG/L	U	.3	U	.3	I
	0152	08/03/91	0001	UG/L	U	.3	U	.3	I
	0152	08/03/91	A001	% RECOVERY		77.		NA	I *
	0152	08/03/91	B001	% RECOVERY		81.		NA	I *
	0152	12/14/91	0001	UG/L	U	1.0	UJ	1.0	I
	0152	03/20/92	0001	UG/L	U	0.30	U	0.30	I
	0152	03/20/92	2001	UG/L	U	0.30	U	0.30	I
	0152	03/20/92	A001	% RECOVERY		98.		NA	I *
	0152	03/20/92	B001	% RECOVERY		100.		NA	I *
	0152	06/18/92	0001	UG/L	U	0.30	U	0.30	I

U (ORG) - The material was analyzed for, but was not detected. The associated numerical value is the sample quantitation limit
UJ (ORG) - The material was analyzed for, but was not detected. The sample quantitation limit is an estimated quantity

GROUNDWATER QUALITY DATA BY PARAMETER
SITE: TXT99 OU1 VALIDATED DATA
10/30/90 TO 09/18/92
REPORT DATE: 05/06/93

PARAMETER NAME	LOCATION ID	LOG DATE	SAMPLE ID	UNITS OF MEASURE	PVI	LAB VALUE	PVI	VALIDATED VALUE	RUN TYPE
1,2-DICHLOROETHANE	0152	06/19/92	2001	UG/L	U	0.30	U	0.30	I
	0152	06/19/92	3001	UG/L	U	0.30	U	0.30	I
	0152	09/17/92	0001	UG/L	U	0.30	U	0.30	I
	0153	10/30/90	0001	UG/L	U	.3	U	.3	I
	0153	05/03/91	0001	UG/L	U	.3	U	.3	I
	0153	12/14/91	0001	UG/L	U	1.0	UJ	1.0	I
	0153	06/18/92	0001	UG/L	U	0.30	U	0.30	I
	0154	11/02/90	0001	UG/L	U	.3	U	.3	I
	0154	01/30/91	0001	UG/L	U	.3	U	.3	I
	0154	05/04/91	0001	UG/L	U	.3	U	.3	I
	0154	05/04/91	A001	% RECOVERY		94.		NA	I *
	0154	05/04/91	B001	% RECOVERY		110.		NA	I *
	0154	08/02/91	0001	UG/L	U	.3	U	.3	I
	0154	12/14/91	0001	UG/L	U	1.0	UJ	1.0	I
	0154	03/21/92	0001	UG/L	U	0.30	U	0.30	I
	0154	06/18/92	0001	UG/L	U	0.30	U	0.30	I
	0154	06/18/92	1001	UG/L	U	0.30	U	0.30	I
	0154	09/17/92	0001	UG/L	U	0.30	U	0.30	I
	0155	10/31/90	0001	UG/L	U	.3	U	.3	I
	0155	01/29/91	0001	UG/L	U	.3	U	.3	I
	0155	01/29/91	A001	% RECOVERY		100.		NA	I *
	0155	01/29/91	B001	% RECOVERY		110.		NA	I *
	0155	05/04/91	0001	UG/L	U	.3	U	.3	I
	0155	08/02/91	0001	UG/L	U	.3	U	.3	I
	0155	12/13/91	0001	UG/L	U	1.0	UJ	1.0	I
	0155	12/13/91	1001	UG/L	U	1.0	UJ	1.0	I
	0155	03/21/92	0001	UG/L	U	0.30	U	0.30	I
	0155	06/18/92	0001	UG/L	U	0.30	U	0.30	I
	0155	09/17/92	0001	UG/L	U	0.30	U	0.30	I
	0155	09/17/92	A001	% RECOVERY		121.		NA	I *
	0155	09/17/92	B001	% RECOVERY		122.		NA	I *
	0156	11/04/90	0001	UG/L	U	.3	U	.3	I
	0156	11/04/90	A001	% RECOVERY		110.		NA	I *
	0156	11/04/90	B001	% RECOVERY		110.		NA	I *
	0156	05/01/91	0001	UG/L	U	.3	U	.3	I
	0156	12/11/91	0001	UG/L	U	1.0	UJ	1.0	I
	0156	06/17/92	0001	UG/L	U	0.30	UJ	0.30	I
	0156	06/18/92	2001	UG/L	U	0.30	UJ	0.30	I
	0156	06/18/92	3001	UG/L	U	0.30	UJ	0.30	I
	0158	11/03/90	0001	UG/L	U	.3	U	.3	I
	0158	05/07/91	0001	UG/L	U	.3	U	.3	I
	0158	12/19/91	0001	UG/L	U	1.0	UJ	1.0	I
	0158	12/19/91	A001	% RECOVERY		107.		NA	I *
	0158	12/19/91	B001	% RECOVERY		103.		NA	I *
	0158	06/20/92	0001	UG/L	U	0.30	U	0.30	I
	0159	11/03/90	0001	UG/L	U	.3	U	.3	I
	0159	02/02/91	0001	UG/L	U	.3	U	.3	I
	0159	05/02/91	0001	UG/L	U	.3	U	.3	I
	0159	08/01/91	0001	UG/L	U	.3	UJ	.3	I
	0159	12/12/91	0001	UG/L	U	1.0	UJ	1.0	I
	0159	12/13/91	2001	UG/L	U	1.0	UJ	1.0	I
	0159	03/18/92	0001	UG/L	U	0.30	U	0.30	I
	0159	03/19/92	2001	UG/L	U	0.30	U	0.30	I
	0159	06/17/92	0001	UG/L	U	0.30	UJ	0.30	I
	0159	09/15/92	0001	UG/L	U	0.30	UJ	0.30	I
	0160	11/03/90	0001	UG/L	U	.3	U	.3	I
	0160	02/05/91	0001	UG/L	U	.3	U	.3	I
	0160	02/05/91	0001	UG/L	U	.6	U	.6	D

U (ORG) - The material was analyzed for, but was not detected. The associated numerical value is the sample quantitation limit

UJ (ORG) - The material was analyzed for, but was not detected. The sample quantitation limit is an estimated quantity

GROUNDWATER QUALITY DATA BY PARAMETER
SITE: TXT99 OU1 VALIDATED DATA
10/30/90 TO 09/18/92
REPORT DATE: 05/06/93

PARAMETER NAME	LOCATION ID	LOG DATE	SAMPLE ID	UNITS OF MEASURE	PVI	LAB VALUE	PVI	VALIDATED VALUE	RUN TYPE
1,2-DICHLOROETHANE	0160	05/03/91	0001	UG/L	U	.3	U	.3	I
	0160	07/31/91	0001	UG/L	U	.3	UJ	.3	I
	0160	12/12/91	0001	UG/L	U	1.0	UJ	1.0	I
	0160	03/24/92	0001	UG/L	U	0.30	UJ	0.30	I
	0160	03/24/92	2001	UG/L	U	0.30	UJ	0.30	I
	0160	06/17/92	0001	UG/L	U	0.30	UJ	0.30	I
	0160	09/15/92	0001	UG/L	U	0.30	UJ	0.30	I
	0271	11/06/90	0001	UG/L	U	.3	U	.3	I
	0271	11/06/90	A001	% RECOVERY		93.		NA	I *
	0271	11/06/90	B001	% RECOVERY		100.		NA	I *
	0271	02/01/91	0001	UG/L	U	.3	U	.3	I
	0271	05/06/91	0001	UG/L	U	.3	U	.3	I
	0271	08/05/91	0001	UG/L	U	.3	U	.3	I
	0271	08/05/91	A001	% RECOVERY		90.		NA	I *
	0271	08/05/91	B001	% RECOVERY		89.		NA	I *
	0271	12/16/91	0001	UG/L	U	1.0	UJ	1.0	I
	0271	12/16/91	A001	% RECOVERY		99.		NA	I *
	0271	12/16/91	B001	% RECOVERY		110.		NA	I *
	0271	06/22/92	0001	UG/L	U	0.30	U	0.30	I
	0271	06/22/92	A001	% RECOVERY		119.		NA	I *
	0271	06/22/92	B001	% RECOVERY		129.		NA	I *
	0271	09/16/92	0001	UG/L	U	0.30	U	0.30	I
	0271	09/16/92	A001	% RECOVERY		109.		NA	I *
	0271	09/16/92	B001	% RECOVERY		119.		NA	I *
	0301	11/05/90	0001	UG/L	U	.3	U	.3	I
	0301	11/05/90	A001	% RECOVERY		98.		NA	I *
	0301	11/05/90	B001	% RECOVERY		110.		NA	I *
	0301	05/08/91	0001	UG/L	U	.3	U	.3	I
	0301	12/10/91	0001	UG/L	U	1.0	UJ	1.0	I
	0302	11/05/90	0001	UG/L	U	.3	U	.3	I
	0302	05/08/91	0001	UG/L	U	.3	U	.3	I
	0302	12/10/91	0001	UG/L	U	1.0	UJ	1.0	I
	0303	11/07/90	0001	UG/L	U	.3	U	.3	I
	0303	11/07/90	A001	% RECOVERY		100.		NA	I *
	0303	11/07/90	B001	% RECOVERY		100.		NA	I *
	0303	05/02/91	0001	UG/L	U	.3	U	.3	I
	0303	12/10/91	0001	UG/L	U	1.0	UJ	1.0	I
	0303	12/11/91	2001	UG/L	U	1.0	UJ	1.0	I
	0303	06/16/92	0001	UG/L	U	0.30	U	0.30	I
	0304	11/07/90	0001	UG/L	U	.3	U	.3	I
	0304	05/01/91	0001	UG/L	U	.3	U	.3	I
	0304	12/11/91	0001	UG/L	U	1.0	UJ	1.0	I
	0304	06/16/92	0001	UG/L	U	0.30	U	0.30	I
	0304	06/17/92	2001	UG/L	U	0.30	U	0.30	I
	0305	11/01/90	0001	UG/L	U	.3	U	.3	I
	0305	01/31/91	0001	UG/L	U	.3	U	.3	I
	0305	05/05/91	0001	UG/L	U	.3	U	.3	I
	0305	08/01/91	0001	UG/L	U	.3		NA	I *
	0305	08/02/91	0001	UG/L	U	.3	UJ	.3	I
	0305	12/17/91	0001	UG/L	U	1.0	U	1.0	I
	0305	12/17/91	1001	UG/L	U	1.0	U	1.0	I
	0305	12/17/91	4001	UG/L	U	1.0	UJ	1.0	I
	0305	03/19/92	0001	UG/L	U	0.30	U	0.30	I
	0305	06/22/92	0001	UG/L	U	0.30		NA	I
	0305	06/22/92	1001	UG/L	U	0.30	U	0.30	I
	0305	06/22/92	2001	UG/L	U	0.30	U	0.30	I
	0305	09/16/92	0001	UG/L	U	0.30	U	0.30	I
	0305	09/16/92	3001	UG/L	U	0.30	U	0.30	I

U (ORG) - The material was analyzed for, but was not detected. The associated numerical value is the sample quantitation limit

UJ (ORG) - The material was analyzed for, but was not detected. The sample quantitation limit is an estimated quantity

GROUNDWATER QUALITY DATA BY PARAMETER
SITE: TXT99 OU1 VALIDATED DATA
10/30/90 TO 09/18/92
REPORT DATE: 05/06/93

PARAMETER NAME	LOCATION ID	LOG DATE	SAMPLE ID	UNITS OF MEASURE	PVI	LAB VALUE	PVI	VALIDATED VALUE	RUN TYPE
1,2-DICHLOROETHANE	0306	10/30/90	0001	UG/L	U	.3	U	.3	I
	0306	02/06/91	0001	UG/L	U	.3	U	.3	I
	0306	05/04/91	0001	UG/L	U	.3	U	.3	I
	0306	08/03/91	0001	UG/L	U	.3	U	.3	I
	0306	12/15/91	0001	UG/L	U	1.0	UJ	1.0	I
	0306	03/21/92	0001	UG/L	U	0.30	U	0.30	I
	0306	03/21/92	3001	UG/L	U	0.30	U	0.30	I
	0306	06/18/92	0001	UG/L	U	0.30	U	0.30	I
	0306	06/18/92	A001	% RECOVERY		114.		NA	I *
	0306	06/18/92	B001	% RECOVERY		110.		NA	I *
	0306	09/17/92	0001	UG/L	U	0.30	U	0.30	I
	0306	09/17/92	1001	UG/L	U	0.30	U	0.30	I
	0307	10/31/90	0001	UG/L	U	.3	U	.3	I
	0307	02/03/91	0001	UG/L	U	.3	U	.3	I
	0307	05/07/91	0001	UG/L	U	.3	U	.3	I
	0307	05/07/91	A001	% RECOVERY		84.		NA	I *
	0307	05/07/91	B001	% RECOVERY		86.		NA	I *
	0307	08/04/91	0001	UG/L	U	.3	U	.3	I
	0307	12/15/91	0001	UG/L	U	1.0	UJ	1.0	I
	0307	12/16/91	2001	UG/L	U	1.0	UJ	1.0	I
	0307	03/23/92	0001	UG/L	U	0.30	U	0.30	I
	0307	06/21/92	0001	UG/L	U	0.30	U	0.30	I
	0307	06/21/92	3001	UG/L	U	0.30	U	0.30	I
	0307	09/17/92	0001	UG/L	U	0.30	U	0.30	I
	0309	11/02/90	0001	UG/L	U	.3	U	.3	I
	0309	05/06/91	0001	UG/L	U	.3	U	.3	I
	0309	12/14/91	0001	UG/L	U	1.0	UJ	1.0	I
	0309	03/22/92	0001	UG/L	U	0.30	U	0.30	I
	0309	06/19/92	0001	UG/L	U	0.30	U	0.30	I
	0309	09/16/92	0001	UG/L	U	0.30	U	0.30	I
	0310	10/30/90	0001	UG/L	U	.3	U	.3	I
	0310	05/04/91	0001	UG/L	U	.3	U	.3	I
	0310	05/04/91	A001	% RECOVERY		78.		NA	I *
	0310	05/04/91	B001	% RECOVERY		87.		NA	I *
	0310	12/14/91	0001	UG/L	U	1.0	UJ	1.0	I
	0310	06/20/92	0001	UG/L	U	0.30		NA	I
	0311	11/05/90	0001	UG/L	U	.3	U	.3	I
	0311	05/02/91	0001	UG/L	U	.3	U	.3	I
	0311	12/13/91	0001	UG/L	U	1.0	UJ	1.0	I
	0311	12/13/91	A001	% RECOVERY		84.		NA	I *
	0311	12/13/91	B001	% RECOVERY		90.		NA	I *
	0311	06/17/92	0001	UG/L	U	0.30	U	0.30	I
	0312	11/06/90	0001	UG/L	U	.3	U	.3	I
	0312	02/04/91	0001	UG/L	U	.3	U	.3	I
	0312	05/06/91	0001	UG/L	U	.3	U	.3	I
	0312	08/05/91	0001	UG/L	U	.3	U	.3	I
	0312	12/16/91	0001	UG/L	U	1.0	UJ	1.0	I
	0312	12/17/91	2001	UG/L	U	1.0	UJ	1.0	I
	0312	03/21/92	0001	UG/L	U	0.30	U	0.30	I
	0312	06/20/92	0001	UG/L	U	0.30	U	0.30	I
	0312	09/17/92	0001	UG/L	U	0.30	U	0.30	I
	0313	10/31/90	0001	UG/L	U	.3	U	.3	I
	0313	02/03/91	0001	UG/L	U	.3	U	.3	I
	0313	05/07/91	0001	UG/L	U	.3	U	.3	I
	0313	08/04/91	0001	UG/L	U	.3	U	.3	I
	0313	08/04/91	2001	UG/L	U	.3	U	.3	I
	0313	12/17/91	0001	UG/L	U	1.0	UJ	1.0	I
	0313	12/18/91	2001	UG/L	U	1.0	UJ	1.0	I

U (ORG) - The material was analyzed for, but was not detected. The associated numerical value is the sample quantitation limit

UJ (ORG) - The material was analyzed for, but was not detected. The sample quantitation limit is an estimated quantity

GROUNDWATER QUALITY DATA BY PARAMETER
SITE: TXT99 OU1 VALIDATED DATA
10/30/90 TO 09/18/92
REPORT DATE: 05/06/93

PARAMETER NAME	LOCATION ID	LOG DATE	SAMPLE ID	UNITS OF MEASURE	PVI	LAB VALUE	PVI	VALIDATED VALUE	RUN TYPE
1,2-DICHLOROETHANE	0313	03/22/92	0001	UG/L	U	0.30	U	0.30	I
	0313	03/23/92	2001	UG/L	U	0.30	U	0.30	I
	0313	06/21/92	0001	UG/L	U	0.30	U	0.30	I
	0313	06/22/92	2001	UG/L	U	0.30	U	0.30	I
	0313	09/17/92	0001	UG/L	U	0.30	U	0.30	I
	0313	09/17/92	3001	UG/L	U	0.30	UJ	0.30	I
	0313	09/18/92	2001	UG/L	U	0.30	U	0.30	I
	0314	11/07/90	0001	UG/L	U	.3	U	.3	I
	0314	05/04/91	0001	UG/L	U	.3	U	.3	I
	0314	12/15/91	0001	UG/L	U	1.0	UJ	1.0	I
	0314	06/19/92	0001	UG/L	U	0.30	U	0.30	I
	0315	10/31/90	0001	UG/L	U	.3	U	.3	I
	0315	01/31/91	0001	UG/L	U	.3	U	.3	I
	0315	05/05/91	0001	UG/L	U	.3	U	.3	I
	0315	08/03/91	0001	UG/L	U	.3	U	.3	I
	0315	12/17/91	0001	UG/L	U	1.0	UJ	1.0	I
	0315	03/20/92	0001	UG/L	U	0.30	U	0.30	I
	0315	06/20/92	0001	UG/L	U	0.30	U	0.30	I
	0315	09/16/92	0001	UG/L	U	0.30	U	0.30	I
	0317	11/06/90	0001	UG/L	U	.3	U	.3	I
	0317	05/08/91	0001	UG/L	U	.3	U	.3	I
	0317	12/16/91	0001	UG/L	U	1.0	UJ	1.0	I
	0317	12/16/91	1001	UG/L	U	1.0	UJ	1.0	I
	0317	06/20/92	0001	UG/L	U	0.30		NA	I
	0318	11/04/90	0001	UG/L	U	.3	U	.3	I
	0318	11/04/90	A001	% RECOVERY		99.		NA	I *
	0318	11/04/90	B001	% RECOVERY		95.		NA	I *
	0318	05/05/91	0001	UG/L	U	.3	U	.3	I
	0318	12/15/91	0001	UG/L	U	1.0	U	1.0	I
	0319	11/04/90	0001	UG/L	U	.3	U	.3	I
	0319	05/07/91	0001	UG/L	U	.3	UJ	.3	I
	0319	12/18/91	0001	UG/L	U	1.0	UJ	1.0	I
	0319	06/19/92	0001	UG/L	U	0.30	U	0.30	I
	0319	06/19/92	3001	UG/L	U	0.30	U	0.30	I
	0320	11/01/90	0001	UG/L	U	.3	U	.3	I
	0320	11/01/90	A001	% RECOVERY		100.		NA	I *
	0320	11/01/90	B001	% RECOVERY		100.		NA	I *
	0320	05/07/91	0001	UG/L		.7	UJ	.7	I
	0320	12/18/91	0001	UG/L	U	1.0	UJ	1.0	I
	0320	06/19/92	0001	UG/L	U	0.30	U	0.30	I
	0712	06/23/92	0001	UG/L	U	0.30		NA	I *
	0714	06/23/92	0001	UG/L	U	0.30		NA	I *
	0721	06/23/92	0001	UG/L	U	0.30		NA	I *
	0721	06/23/92	1001	UG/L	U	0.30		NA	I *
	0722	06/23/92	0001	UG/L	U	0.30		NA	I *
	0722	06/23/92	2001	UG/L	U	0.30		NA	I *
	0722	06/23/92	3001	UG/L	U	0.30		NA	I *
	0723	06/23/92	0001	UG/L	U	0.30		NA	I *
	0723	06/23/92	3001	UG/L	U	0.30		NA	I *
	0724	06/23/92	0001	UG/L	U	0.30		NA	I *
	0725	06/23/92	0001	UG/L	U	0.30		NA	I *
	0726	06/23/92	0001	UG/L	U	0.30		NA	I *
	0727	06/23/92	0001	UG/L	U	0.30		NA	I *
	0801	09/17/92	3001	UG/L	U	0.30	U	0.30	I
	0802	09/18/92	3001	UG/L	U	0.30	U	0.30	I
1,2-DICHLOROETHANE-d4	0137	12/19/91	0001	% RECOVERY		101.		NA	I *
	0137	12/19/91	2001	% RECOVERY		104.		NA	I *

U (ORG) - The material was analyzed for, but was not detected. The associated numerical value is the sample quantitation limit
UJ (ORG) - The material was analyzed for, but was not detected. The sample quantitation limit is an estimated quantity

GROUNDWATER QUALITY DATA BY PARAMETER
SITE: TXT99 OU1 VALIDATED DATA
10/30/90 TO 09/18/92
REPORT DATE: 05/06/93

PARAMETER NAME	LOCATION ID	LOG DATE	SAMPLE ID	UNITS OF MEASURE	PVI	LAB VALUE	PVI	VALIDATED VALUE	RUN TYPE
1,2-DICHLOROETHANE-d4	0137	12/19/91	3001	% RECOVERY		105.		NA	I *
1,2-DICHLOROETHENE	0046	02/05/91	0001	UG/L		1.5	J	1.5	I
	0046	02/05/91	0001	UG/L		1.4	J	1.4	D
	0046	05/06/91	0001	UG/L		2.		2.	I
	0046	08/05/91	0001	UG/L		4.3	J	4.3	I
	0063	02/05/91	0001	UG/L		21.	J	21.	I
	0063	05/06/91	0001	UG/L		13.		13.	I
	0063	08/05/91	0001	UG/L		3.5	J	3.5	I
	0071	02/01/91	0001	UG/L		9.5		9.5	I
	0071	05/06/91	0001	UG/L		14.		14.	I
	0071	08/05/91	0001	UG/L		6.4	J	6.4	I
	0076	02/01/91	0001	UG/L		1.6		1.6	I
	0076	05/06/91	0001	UG/L		1.3		1.3	I
	0111	05/07/91	0001	UG/L	U	1.	U	1.	I
	0112	05/03/91	0001	UG/L	U	1.	UJ	1.	I
	0115	02/03/91	0001	UG/L	U	1.	U	1.	I
	0115	05/02/91	0001	UG/L	U	1.	U	1.	I
	0115	08/01/91	0001	UG/L	U	1.	UJ	1.	I
	0115	08/01/91	2001	UG/L	U	1.	UJ	1.	I
	0117	05/02/91	0001	UG/L	U	1.	U	1.	I
	0118	02/04/91	0001	UG/L	U	1.	U	1.	I
	0118	05/08/91	0001	UG/L	U	1.	U	1.	I
	0118	07/30/91	0001	UG/L	U	1.	UJ	1.	I
	0120	05/02/91	0001	UG/L	U	1.	U	1.	I
	0122	02/03/91	0001	UG/L	U	1.	U	1.	I
	0122	05/04/91	0001	UG/L	U	1.	U	1.	I
	0122	08/01/91	0001	UG/L	U	1.	UJ	1.	I
	0123	05/01/91	0001	UG/L	U	1.	U	1.	I
	0124	05/02/91	0001	UG/L	U	1.	U	1.	I
	0126	02/05/91	0001	UG/L	U	1.	U	1.	I
	0126	02/05/91	0001	UG/L	U	1.	U	2.	D
	0126	05/01/91	0001	UG/L	U	1.	U	1.	I
	0126	07/31/91	0001	UG/L	U	1.	UJ	1.	I
	0127	05/02/91	0001	UG/L	U	1.	U	1.	I
	0129	02/04/91	0001	UG/L	U	1.	U	1.	I
	0129	05/08/91	0001	UG/L	U	1.	U	1.	I
	0129	07/30/91	0001	UG/L	U	1.	UJ	1.	I
	0137	11/02/90	0001	UG/L	U	5.	U	5.	I
	0137	11/02/90	0001	UG/L	U	5.		NA	I *
	0137	05/03/91	0001	UG/L	U	5.		NA	I *
	0137	12/19/91	0001	UG/L	U	5.	U	5.	I
	0137	12/19/91	2001	UG/L	U	5.	U	5.	I
	0137	12/19/91	3001	UG/L	U	5.	U	5.	I
	0138	05/02/91	0001	UG/L	U	1.	U	1.	I
	0138	07/30/91	0001	UG/L	U	1.	UJ	1.	I
	0151	05/06/91	0001	UG/L	U	1.	U	1.	I
	0152	01/30/91	0001	UG/L	U	1.	U	1.	I
	0152	05/03/91	0001	UG/L	U	1.	U	1.	I
	0152	08/03/91	0001	UG/L	U	1.	UJ	1.	I
	0153	05/03/91	0001	UG/L	U	1.	U	1.	I
	0154	01/30/91	0001	UG/L		15.		15.	I
	0154	05/04/91	0001	UG/L		38.	J	38.	I
	0154	08/02/91	0001	UG/L		15.	J	15.	I
	0155	01/29/91	0001	UG/L		8.2		8.2	I
	0155	05/04/91	0001	UG/L		24.	J	24.	I
	0155	08/02/91	0001	UG/L		12.	J	12.	I

J (ORG) - The associated numerical value is an estimated quantity
U (ORG) - The material was analyzed for, but was not detected. The associated numerical value is the sample quantitation limit
UJ (ORG) - The material was analyzed for, but was not detected. The sample quantitation limit is an estimated quantity

GROUNDWATER QUALITY DATA BY PARAMETER
SITE: TXT99 OU1 VALIDATED DATA
10/30/90 TO 09/18/92
REPORT DATE: 05/06/93

PARAMETER NAME	LOCATION ID	LOG DATE	SAMPLE ID	UNITS OF MEASURE	PVI	LAB VALUE	PVI	VALIDATED VALUE	RUN TYPE
1,2-DICHLOROETHENE	0156	05/01/91	0001	UG/L	U	1.	U	1.	I
	0158	05/07/91	0001	UG/L	U	1.	U	1.	I
	0159	02/02/91	0001	UG/L	U	1.	U	1.	I
	0159	05/02/91	0001	UG/L	U	1.	U	1.	I
	0159	08/01/91	0001	UG/L	U	1.	UJ	1.	I
	0160	02/05/91	0001	UG/L	U	1.	U	1.	I
	0160	02/05/91	0001	UG/L	U	1.	U	2.	D
	0160	05/03/91	0001	UG/L	U	1.	U	1.	I
	0160	07/31/91	0001	UG/L	U	1.	UJ	1.	I
	0271	02/01/91	0001	UG/L		3.7		3.7	I
	0271	05/06/91	0001	UG/L		4.7	J	4.7	I
	0271	08/05/91	0001	UG/L		3.2	J	3.2	I
	0301	05/08/91	0001	UG/L	U	1.	U	1.	I
	0302	05/08/91	0001	UG/L	U	1.	U	1.	I
	0303	05/02/91	0001	UG/L	U	1.	U	1.	I
	0304	05/01/91	0001	UG/L	U	1.	U	1.	I
	0305	01/31/91	0001	UG/L		58.0	J	58.0	I
	0305	05/05/91	0001	UG/L		22.	J	22.	I
	0305	08/01/91	0001	UG/L		14.		NA	I *
	0305	08/02/91	0001	UG/L		14.	J	14.	I
	0306	02/06/91	0001	UG/L	U	1.	U	1.	I
	0306	05/04/91	0001	UG/L	U	1.	U	1.	I
	0306	08/03/91	0001	UG/L	U	1.	UJ	1.	I
	0307	02/03/91	0001	UG/L	U	1.	U	1.	I
	0307	05/07/91	0001	UG/L	U	1.	U	1.	I
	0307	08/04/91	0001	UG/L	U	1.	UJ	1.	I
	0309	05/06/91	0001	UG/L	U	1.	U	1.	I
	0310	05/04/91	0001	UG/L	U	1.	U	1.	I
	0311	05/02/91	0001	UG/L	U	1.	U	1.	I
	0312	02/04/91	0001	UG/L		23.		23.	I
	0312	05/06/91	0001	UG/L		12.		12.	I
	0312	08/05/91	0001	UG/L		5.9	J	5.9	I
	0313	02/03/91	0001	UG/L	U	1.	U	1.	I
	0313	05/07/91	0001	UG/L	U	1.	U	1.	I
	0313	08/04/91	0001	UG/L	U	1.	UJ	1.	I
	0313	08/04/91	2001	UG/L	U	1.	UJ	1.	I
	0314	05/04/91	0001	UG/L	U	1.	U	1.	I
	0315	01/31/91	0001	UG/L		1.5		1.5	I
	0315	05/05/91	0001	UG/L		1.2	J	1.2	I
	0315	08/03/91	0001	UG/L		1.7	J	1.7	I
	0317	05/08/91	0001	UG/L	U	1.	U	1.	I
	0318	05/05/91	0001	UG/L	U	1.	U	1.	I
	0319	05/07/91	0001	UG/L	U	1.	UJ	1.	I
	0320	05/07/91	0001	UG/L	U	1.	U	1.	I
1,2-DICHLOROETHENE-d4	0063	03/23/92	0001	% RECOVERY		45.		NA	I *
	0063	03/23/92	1001	% RECOVERY		41.		NA	I *
	0063	06/22/92	0001	% RECOVERY		60.		NA	I *
	0063	06/22/92	1001	% RECOVERY		66.		NA	I *
	0063	09/16/92	0001	% RECOVERY		49.		NA	I *
	0071	03/23/92	0001	% RECOVERY		42.		NA	I *
	0071	06/23/92	0001	% RECOVERY		57.		NA	I *
	0071	06/23/92	A001	% RECOVERY		64.		NA	I *
	0071	06/23/92	B001	% RECOVERY		64.		NA	I *
	0071	09/16/92	0001	% RECOVERY		47.		NA	I *
	0076	03/23/92	0001	% RECOVERY		49.		NA	I *
	0076	03/23/92	A001	% RECOVERY		40.		NA	I *

U (ORG) - The material was analyzed for, but was not detected. The associated numerical value is the sample quantitation limit
UJ (ORG) - The material was analyzed for, but was not detected. The sample quantitation limit is an estimated quantity
J (ORG) - The associated numerical value is an estimated quantity

GROUNDWATER QUALITY DATA BY PARAMETER
SITE: TXT99 OU1 VALIDATED DATA
10/30/90 TO 09/18/92
REPORT DATE: 05/06/93

PARAMETER NAME	LOCATION ID	LOG DATE	SAMPLE ID	UNITS OF MEASURE	PVI	LAB VALUE	PVI	VALIDATED VALUE	RUN TYPE
1,2-DICHLOROETHENE-d4	0076	03/23/92	B001	% RECOVERY		45.		NA	I *
	0076	06/22/92	0001	% RECOVERY		67.		NA	I *
	0076	09/16/92	0001	% RECOVERY		69.		NA	I *
	0118	03/17/92	1001	% RECOVERY		78.		NA	I *
	0118	03/17/92	A001	% RECOVERY		82.		NA	I *
	0118	03/17/92	B001	% RECOVERY		79.		NA	I *
	0118	06/17/92	0001	% RECOVERY		79.		NA	I *
	0118	09/14/92	0001	% RECOVERY		47.		NA	I *
	0126	03/18/92	0001	% RECOVERY		83.		NA	I *
	0126	06/16/92	0001	% RECOVERY		67.		NA	I *
	0126	06/16/92	A001	% RECOVERY		64.		NA	I *
	0126	06/16/92	B001	% RECOVERY		61.		NA	I *
	0126	09/14/92	0001	% RECOVERY		50.		NA	I *
	0126	09/14/92	1001	% RECOVERY		50.		NA	I *
	0129	03/17/92	0001	% RECOVERY		92.		NA	I *
	0129	06/16/92	0001	% RECOVERY		67.		NA	I *
	0129	09/15/92	0001	% RECOVERY		57.		NA	I *
	0271	06/22/92	0001	% RECOVERY		57.		NA	I *
	0271	06/22/92	A001	% RECOVERY		67.		NA	I *
	0271	06/22/92	B001	% RECOVERY		61.		NA	I *
	0271	09/16/92	0001	% RECOVERY		31.		NA	I *
	0271	09/16/92	A001	% RECOVERY		70.		NA	I *
	0271	09/16/92	B001	% RECOVERY		61.		NA	I *
	0305	03/19/92	0001	% RECOVERY		64.		NA	I *
	0305	06/22/92	0001	% RECOVERY		53.		NA	I *
	0305	09/16/92	0001	% RECOVERY		50.		NA	I *
	0307	03/23/92	0001	% RECOVERY		40.		NA	I *
	0307	06/21/92	0001	% RECOVERY		62.		NA	I *
	0307	09/17/92	0001	% RECOVERY		52.		NA	I *
	0313	03/22/92	0001	% RECOVERY		60.		NA	I *
	0313	03/22/92	A001	% RECOVERY		55.		NA	I *
	0313	03/22/92	B001	% RECOVERY		51.		NA	I *
	0313	06/21/92	0001	% RECOVERY		54.		NA	I *
	0313	09/17/92	0001	% RECOVERY		54.		NA	I *
1,2-DICHLOROPROPANE	0046	11/06/90	0001	UG/L	U	.4	U	.4	I
	0046	02/05/91	0001	UG/L	U	.4	U	.4	I
	0046	02/05/91	0001	UG/L	U	.8	U	.8	D
	0046	05/06/91	0001	UG/L	U	.4	U	.4	I
	0046	08/05/91	0001	UG/L	U	.4	U	.4	I
	0046	12/16/91	0001	UG/L	U	1.0	U	1.0	I
	0046	03/23/92	0001	UG/L	U	0.40	UJ	0.40	I
	0046	06/22/92	0001	UG/L	U	0.40		NA	I
	0046	09/16/92	0001	UG/L	U	0.40	U	0.40	I
	0063	11/01/90	0001	UG/L	U	.4	U	.4	I
	0063	02/05/91	0001	UG/L	U	.4	U	.4	I
	0063	05/06/91	0001	UG/L	U	.4	U	.4	I
	0063	08/05/91	0001	UG/L	U	.4	U	.4	I
	0063	12/16/91	0001	UG/L	U	1.0	UJ	1.0	I
	0063	03/23/92	0001	UG/L	U	0.40	UJ	0.40	I
	0063	03/23/92	1001	UG/L	U	0.40	UJ	0.40	I
	0063	06/22/92	0001	UG/L	U	0.40		NA	I
	0063	06/22/92	1001	UG/L	U	0.40		NA	I
	0063	09/16/92	0001	UG/L	U	0.40	U	0.40	I
	0063	09/17/92	2001	UG/L	U	0.40	U	0.40	I
	0071	11/06/90	0001	UG/L	U	.4	U	.4	I
	0071	02/01/91	0001	UG/L	U	.4	U	.4	I
	0071	05/06/91	0001	UG/L	U	.4	U	.4	I

U (ORG) - The material was analyzed for, but was not detected. The associated numerical value is the sample quantitation limit
UJ (ORG) - The material was analyzed for, but was not detected. The sample quantitation limit is an estimated quantity

GROUNDWATER QUALITY DATA BY PARAMETER
SITE: TXT99 OU1 VALIDATED DATA
10/30/90 TO 09/18/92
REPORT DATE: 05/06/93

PARAMETER NAME	LOCATION ID	LOG DATE	SAMPLE ID	UNITS OF MEASURE	PVI	LAB VALUE	PVI	VALIDATED VALUE	RUN TYPE
1,2-DICHLOROPROPANE	0071	08/05/91	0001	UG/L	U	.4	U	.4	I
	0071	12/16/91	0001	UG/L	U	1.0	U	1.0	I
	0071	12/16/91	1001	UG/L	U	1.0	U	1.0	I
	0071	03/23/92	0001	UG/L	U	0.40	UJ	0.40	I
	0071	03/23/92	1001	UG/L	U	0.40	UJ	0.40	I
	0071	06/23/92	0001	UG/L	U	0.40		NA	I
	0071	06/23/92	2001	UG/L	U	0.40		NA	I
	0071	09/16/92	0001	UG/L	U	0.40	U	0.40	I
	0071	09/16/92	1001	UG/L	U	0.40	U	0.40	I
	0076	11/06/90	0001	UG/L	U	.4	U	.4	I
	0076	02/01/91	0001	UG/L	U	.4	U	.4	I
	0076	05/06/91	0001	UG/L	U	.4	U	.4	I
	0076	12/16/91	0001	UG/L	U	1.0	U	1.0	I
	0076	03/23/92	0001	UG/L	U	0.40	UJ	0.40	I
	0076	03/23/92	A001	% RECOVERY		79.		NA	R1*
	0076	03/23/92	B001	% RECOVERY		80.		NA	R1*
	0076	06/22/92	0001	UG/L	U	0.40		NA	I
	0076	09/16/92	0001	UG/L	U	0.40	U	0.40	I
	0111	11/02/90	0001	UG/L	U	.4	U	.4	I
	0111	05/07/91	0001	UG/L	U	.4	U	.4	I
	0111	12/16/91	0001	UG/L	U	1.0	UJ	1.0	I
	0112	11/02/90	0001	UG/L	U	.4	U	.4	I
	0112	05/03/91	0001	UG/L	U	.4	UJ	.4	I
	0112	12/13/91	0001	UG/L	U	1.0	U	1.0	I
	0115	11/03/90	0001	UG/L	U	.4	U	.4	I
	0115	02/03/91	0001	UG/L	U	.4	U	.4	I
	0115	05/02/91	0001	UG/L	U	.4	U	.4	I
	0115	08/01/91	0001	UG/L	U	.4	UJ	.4	I
	0115	08/01/91	2001	UG/L	U	.4	UJ	.4	I
	0115	12/12/91	0001	UG/L	U	1.0	U	1.0	I
	0115	03/19/92	0001	UG/L	U	0.40	U	0.40	I
	0115	03/19/92	4001	UG/L	U	0.40	U	0.40	I
	0115	06/17/92	0001	UG/L	U	0.40	UJ	0.40	I
	0115	06/17/92	4001	UG/L	U	0.40	UJ	0.40	I
	0115	09/15/92	0001	UG/L	U	0.40	UJ	0.40	I
	0115	09/15/92	4001	UG/L	U	0.40	UJ	0.40	I
	0117	11/04/90	0001	UG/L	U	.4	U	.4	I
	0117	05/02/91	0001	UG/L	U	.4	U	.4	I
	0117	12/19/91	0001	UG/L	U	1.0	UJ	1.0	I
	0118	11/07/90	0001	UG/L	U	.4	U	.4	I
	0118	02/04/91	0001	UG/L	U	.4	U	.4	I
	0118	05/08/91	0001	UG/L	U	.4	U	.4	I
	0118	07/30/91	0001	UG/L	U	.4	U	.4	I
	0118	12/10/91	0001	UG/L	U	1.0	UJ	1.0	I
	0118	03/17/92	0001	UG/L	U	0.40	U	0.40	I
	0118	03/17/92	1001	UG/L	U	0.40	U	0.40	I
	0118	03/18/92	2001	UG/L	U	0.40	U	0.40	I
	0118	06/17/92	0001	UG/L	U	0.40	UJ	0.40	I
	0118	09/14/92	0001	UG/L	U	0.40	UJ	0.40	I
	0118	09/15/92	2001	UG/L	U	0.40	UJ	0.40	I
	0119	06/19/92	0001	UG/L	U	0.40	UJ	0.40	I
	0120	11/05/90	0001	UG/L	U	.4	U	.4	I
	0120	05/02/91	0001	UG/L	U	.4	U	.4	I
	0120	12/17/91	0001	UG/L	U	1.0	U	1.0	I
	0122	11/01/90	0001	UG/L	U	.4	U	.4	I
	0122	02/03/91	0001	UG/L	U	.4	U	.4	I
	0122	05/04/91	0001	UG/L	U	.4	U	.4	I
	0122	08/01/91	0001	UG/L	U	.4	U	.4	I

U (ORG) - The material was analyzed for, but was not detected. The associated numerical value is the sample quantitation limit

UJ (ORG) - The material was analyzed for, but was not detected. The sample quantitation limit is an estimated quantity

GROUNDWATER QUALITY DATA BY PARAMETER
SITE: TXT99 OU1 VALIDATED DATA
10/30/90 TO 09/18/92
REPORT DATE: 05/06/93

PARAMETER NAME	LOCATION ID	LOG DATE	SAMPLE ID	UNITS OF MEASURE	PVI	LAB VALUE	PVI	VALIDATED VALUE	RUN TYPE
1,2-DICHLOROPROPANE	0122	12/13/91	0001	UG/L	U	1.0	U	1.0	I
	0122	12/13/91	1001	UG/L	U	1.0	U	1.0	I
	0122	03/20/92	0001	UG/L	U	0.40	U	0.40	I
	0123	11/03/90	0001	UG/L	U	.4	U	.4	I
	0123	05/01/91	0001	UG/L	U	.4	U	.4	I
	0123	12/11/91	0001	UG/L	U	1.0	UJ	1.0	I
	0123	06/16/92	0001	UG/L	U	0.40	UJ	0.40	I
	0124	11/03/90	0001	UG/L	U	.4	U	.4	I
	0124	05/02/91	0001	UG/L	U	.4	U	.4	I
	0124	12/12/91	0001	UG/L	U	1.0	U	1.0	I
	0124	06/16/92	0001	UG/L	U	0.40	UJ	0.40	I
	0124	06/16/92	1001	UG/L	U	0.40	UJ	0.40	I
	0125	06/20/92	0001	UG/L	U	0.40		NA	I
	0126	11/06/90	0001	UG/L	U	.4	UJ	.4	I
	0126	02/05/91	0001	UG/L	U	.4	U	.4	I
	0126	02/05/91	0001	UG/L	U	.8	U	.8	D
	0126	05/01/91	0001	UG/L	U	.4	U	.4	I
	0126	07/31/91	0001	UG/L	U	.4	U	.4	I
	0126	12/12/91	0001	UG/L	U	1.0	U	1.0	I
	0126	03/18/92	0001	UG/L	U	0.40	U	0.40	I
	0126	06/16/92	0001	UG/L	U	0.40	UJ	0.40	I
	0126	09/14/92	0001	UG/L	U	0.40	UJ	0.40	I
	0126	09/14/92	1001	UG/L	U	0.40	UJ	0.40	I
	0127	11/02/90	0001	UG/L	U	.4	U	.4	I
	0127	05/02/91	0001	UG/L	U	.4	U	.4	I
	0127	12/11/91	0001	UG/L	U	1.0	UJ	1.0	I
	0129	11/05/90	0001	UG/L	U	.4	U	.4	I
	0129	02/04/91	0001	UG/L	U	.4	U	.4	I
	0129	05/08/91	0001	UG/L	U	.4	U	.4	I
	0129	07/30/91	0001	UG/L	U	.4	U	.4	I
	0129	12/17/91	0001	UG/L	U	1.0	U	1.0	I
	0129	03/17/92	0001	UG/L	U	0.40	U	0.40	I
	0129	03/17/92	3001	UG/L	U	0.40	U	0.40	I
	0129	06/16/92	0001	UG/L	U	0.40	UJ	0.40	I
	0129	09/15/92	0001	UG/L	U	0.40	UJ	0.40	I
	0129	09/16/92	2001	UG/L	U	0.40	UJ	0.40	I
	0137	11/02/90	0001	UG/L	U	5.	U	5.	I
	0137	11/02/90	0001	UG/L	U	5.		NA	I *
	0137	05/03/91	0001	UG/L	U	5.		NA	I *
	0137	12/17/91	4001	UG/L	U	1.0	U	1.0	I
	0137	12/19/91	0001	UG/L	U	5.	U	5.	I
	0137	12/19/91	0001	UG/L	U	1.0	U	1.0	I
	0137	12/19/91	2001	UG/L	U	5.	U	5.	I
	0137	12/19/91	2001	UG/L	U	1.0	U	1.0	I
	0137	12/19/91	3001	UG/L	U	5.	U	5.	I
	0137	12/19/91	3001	UG/L	U	1.0	U	1.0	I
	0138	05/02/91	0001	UG/L	U	.4	U	.4	I
	0138	07/30/91	0001	UG/L	U	.4	U	.4	I
	0138	12/11/91	0001	UG/L	U	1.0	UJ	1.0	I
	0138	12/12/91	2001	UG/L	U	1.0	UJ	1.0	I
	0138	03/17/92	0001	UG/L	U	0.40	U	0.40	I
	0138	06/17/92	0001	UG/L	U	0.40	UJ	0.40	I
	0138	09/14/92	0001	UG/L	U	0.40	UJ	0.40	I
	0151	11/04/90	0001	UG/L	U	.4	U	.4	I
	0151	05/06/91	0001	UG/L	U	.4	U	.4	I
	0151	12/17/91	4001	UG/L	U	1.0	U	1.0	I
	0151	12/18/91	0001	UG/L	U	1.0	UJ	1.0	I
	0151	12/18/91	3001	UG/L	U	1.0	UJ	1.0	I

U (ORG) - The material was analyzed for, but was not detected. The associated numerical value is the sample quantitation limit

UJ (ORG) - The material was analyzed for, but was not detected. The sample quantitation limit is an estimated quantity

GROUNDWATER QUALITY DATA BY PARAMETER
SITE: TXT99 OU1 VALIDATED DATA
10/30/90 TO 09/18/92
REPORT DATE: 05/06/93

PARAMETER NAME	LOCATION ID	LOG DATE	SAMPLE ID	UNITS OF MEASURE	PVI	LAB VALUE	PVI	VALIDATED VALUE	RUN TYPE
1,2-DICHLOROPROPANE	0152	10/30/90	0001	UG/L	U	.4	U	.4	I
	0152	01/30/91	0001	UG/L	U	.4	U	.4	I
	0152	05/03/91	0001	UG/L	U	.4	U	.4	I
	0152	08/03/91	0001	UG/L	U	.4	U	.4	I
	0152	12/14/91	0001	UG/L	U	1.0	U	1.0	I
	0152	03/20/92	0001	UG/L	U	0.40	U	0.40	I
	0152	03/20/92	2001	UG/L	U	0.40	U	0.40	I
	0152	03/20/92	A001	% RECOVERY		86.		NA	I2*
	0152	03/20/92	B001	% RECOVERY		85.		NA	I2*
	0152	06/18/92	0001	UG/L	U	0.40	UJ	0.40	I
	0152	06/19/92	2001	UG/L	U	0.40	UJ	0.40	I
	0152	06/19/92	3001	UG/L	U	0.40	UJ	0.40	I
	0152	09/17/92	0001	UG/L	U	0.40	U	0.40	I
	0153	10/30/90	0001	UG/L	U	.4	U	.4	I
	0153	05/03/91	0001	UG/L	U	.4	U	.4	I
	0153	12/14/91	0001	UG/L	U	1.0	U	1.0	I
	0153	06/18/92	0001	UG/L	U	0.40	U	0.40	I
	0154	11/02/90	0001	UG/L	U	.4	U	.4	I
	0154	01/30/91	0001	UG/L	U	.4	U	.4	I
	0154	05/04/91	0001	UG/L	U	.4	U	.4	I
	0154	08/02/91	0001	UG/L	U	.4	U	.4	I
	0154	12/14/91	0001	UG/L	U	1.0	U	1.0	I
	0154	03/21/92	0001	UG/L	U	0.40	U	0.40	I
	0154	06/18/92	0001	UG/L	U	0.40	U	0.40	I
	0154	06/18/92	1001	UG/L	U	0.40	U	0.40	I
	0154	09/17/92	0001	UG/L	U	0.40	U	0.40	I
	0155	10/31/90	0001	UG/L	U	.4	U	.4	I
	0155	01/29/91	0001	UG/L	U	.4	U	.4	I
	0155	05/04/91	0001	UG/L	U	.4	U	.4	I
	0155	08/02/91	0001	UG/L	U	.4	U	.4	I
	0155	12/13/91	0001	UG/L	U	1.0	U	1.0	I
	0155	12/13/91	1001	UG/L	U	1.0	U	1.0	I
	0155	03/21/92	0001	UG/L	U	0.40	U	0.40	I
	0155	06/18/92	0001	UG/L	U	0.40	UJ	0.40	I
	0155	09/17/92	0001	UG/L	U	0.40	U	0.40	I
	0156	11/04/90	0001	UG/L	U	.4	U	.4	I
	0156	05/01/91	0001	UG/L	U	.4	U	.4	I
	0156	12/11/91	0001	UG/L	U	1.0	UJ	1.0	I
	0156	06/17/92	0001	UG/L	U	0.40	UJ	0.40	I
	0156	06/18/92	2001	UG/L	U	0.40	UJ	0.40	I
	0156	06/18/92	3001	UG/L	U	0.40	UJ	0.40	I
	0158	11/03/90	0001	UG/L	U	.4	U	.4	I
	0158	05/07/91	0001	UG/L	U	.4	U	.4	I
	0158	12/19/91	0001	UG/L	U	1.0	U	1.0	I
	0158	06/20/92	0001	UG/L	U	0.40		NA	I
	0159	11/03/90	0001	UG/L	U	.4	U	.4	I
	0159	02/02/91	0001	UG/L	U	.4	U	.4	I
	0159	05/02/91	0001	UG/L	U	.4	U	.4	I
	0159	08/01/91	0001	UG/L	U	.4	UJ	.4	I
	0159	12/12/91	0001	UG/L	U	1.0	U	1.0	I
	0159	12/13/91	2001	UG/L	U	1.0	U	1.0	I
	0159	03/18/92	0001	UG/L	U	0.40	U	0.40	I
	0159	03/19/92	2001	UG/L	U	0.40	U	0.40	I
	0159	06/17/92	0001	UG/L	U	0.40	UJ	0.40	I
	0159	09/15/92	0001	UG/L	U	0.40	UJ	0.40	I
	0160	11/03/90	0001	UG/L	U	.4	U	.4	I
	0160	02/05/91	0001	UG/L	U	.4	U	.4	I
	0160	02/05/91	0001	UG/L	U	.8	U	.8	D

U (ORG) - The material was analyzed for, but was not detected. The associated numerical value is the sample quantitation limit

UJ (ORG) - The material was analyzed for, but was not detected. The sample quantitation limit is an estimated quantity

GROUNDWATER QUALITY DATA BY PARAMETER
SITE: TXT99 OU1 VALIDATED DATA
10/30/90 TO 09/18/92
REPORT DATE: 05/06/93

PARAMETER NAME	LOCATION ID	LOG DATE	SAMPLE ID	UNITS OF MEASURE	PVI	LAB VALUE	PVI	VALIDATED VALUE	RUN TYPE
1,2-DICHLOROPROPANE	0160	05/03/91	0001	UG/L	U	.4	U	.4	I
	0160	07/31/91	0001	UG/L	U	.4	UJ	.4	I
	0160	12/12/91	0001	UG/L	U	1.0	U	1.0	I
	0160	03/24/92	0001	UG/L	U	0.40	UJ	0.40	I
	0160	03/24/92	2001	UG/L	U	0.40	UJ	0.40	I
	0160	06/17/92	0001	UG/L	U	0.40	UJ	0.40	I
	0160	09/15/92	0001	UG/L	U	0.40	UJ	0.40	I
	0271	11/06/90	0001	UG/L	U	.4	U	.4	I
	0271	02/01/91	0001	UG/L	U	.4	U	.4	I
	0271	05/06/91	0001	UG/L	U	.4	U	.4	I
	0271	08/05/91	0001	UG/L	U	.4	U	.4	I
	0271	12/16/91	0001	UG/L	U	1.0	UJ	1.0	I
	0271	06/22/92	0001	UG/L	U	0.40		NA	I
	0271	09/16/92	0001	UG/L	U	0.40	U	0.40	I
	0301	11/05/90	0001	UG/L	U	.4	U	.4	I
	0301	05/08/91	0001	UG/L	U	.4	U	.4	I
	0301	12/10/91	0001	UG/L	U	1.0	UJ	1.0	I
	0302	11/05/90	0001	UG/L	U	.4	U	.4	I
	0302	05/08/91	0001	UG/L	U	.4	U	.4	I
	0302	12/10/91	0001	UG/L	U	1.0	UJ	1.0	I
	0303	11/07/90	0001	UG/L	U	.4	U	.4	I
	0303	05/02/91	0001	UG/L	U	.4	U	.4	I
	0303	12/10/91	0001	UG/L	U	1.0	UJ	1.0	I
	0303	12/11/91	2001	UG/L	U	1.0	UJ	1.0	I
	0303	06/16/92	0001	UG/L	U	0.40	UJ	0.40	I
	0304	11/07/90	0001	UG/L	U	.4	U	.4	I
	0304	05/01/91	0001	UG/L	U	.4	U	.4	I
	0304	12/11/91	0001	UG/L	U	1.0	UJ	1.0	I
	0304	06/16/92	0001	UG/L	U	0.40	UJ	0.40	I
	0304	06/17/92	2001	UG/L	U	0.40	UJ	0.40	I
	0305	11/01/90	0001	UG/L	U	.4	U	.4	I
	0305	01/31/91	0001	UG/L	U	.4	U	.4	I
	0305	05/05/91	0001	UG/L	U	.4	U	.4	I
	0305	08/01/91	0001	UG/L	U	.4		NA	I *
	0305	08/02/91	0001	UG/L	U	.4	UJ	.4	I
	0305	12/17/91	0001	UG/L	U	1.0	U	1.0	I
	0305	12/17/91	1001	UG/L	U	1.0	U	1.0	I
	0305	12/17/91	4001	UG/L	U	1.0	U	1.0	I
	0305	03/19/92	0001	UG/L	U	0.40	U	0.40	I
	0305	06/22/92	0001	UG/L	U	0.40		NA	I
	0305	06/22/92	1001	UG/L	U	0.40		NA	I
	0305	06/22/92	2001	UG/L	U	0.40		NA	I
	0305	09/16/92	0001	UG/L	U	0.40	U	0.40	I
	0305	09/16/92	3001	UG/L	U	0.40	U	0.40	I
	0306	10/30/90	0001	UG/L	U	.4	U	.4	I
	0306	02/06/91	0001	UG/L	U	.4	U	.4	I
	0306	05/04/91	0001	UG/L	U	.4	U	.4	I
	0306	08/03/91	0001	UG/L	U	.4	U	.4	I
	0306	12/15/91	0001	UG/L	U	1.0	U	1.0	I
	0306	03/21/92	0001	UG/L	U	0.40	U	0.40	I
	0306	03/21/92	3001	UG/L	U	0.40	U	0.40	I
	0306	06/18/92	0001	UG/L	U	0.40	UJ	0.40	I
	0306	09/17/92	0001	UG/L	U	0.40	U	0.40	I
	0306	09/17/92	1001	UG/L	U	0.40	U	0.40	I
	0307	10/31/90	0001	UG/L	U	.4	U	.4	I
	0307	02/03/91	0001	UG/L	U	.4	U	.4	I
	0307	05/07/91	0001	UG/L	U	.4	U	.4	I
	0307	08/04/91	0001	UG/L	U	.4	U	.4	I

U (ORG) - The material was analyzed for, but was not detected. The associated numerical value is the sample quantitation limit
UJ (ORG) - The material was analyzed for, but was not detected. The sample quantitation limit is an estimated quantity

GROUNDWATER QUALITY DATA BY PARAMETER
SITE: TXT99 OU1 VALIDATED DATA
10/30/90 TO 09/18/92
REPORT DATE: 05/06/93

PARAMETER NAME	LOCATION ID	LOG DATE	SAMPLE ID	UNITS OF MEASURE	PVI	LAB VALUE	PVI	VALIDATED VALUE	RUN TYPE
1,2-DICHLOROPROPANE	0307	12/15/91	0001	UG/L	U	1.0	U	1.0	I
	0307	12/16/91	2001	UG/L	U	1.0	U	1.0	I
	0307	03/23/92	0001	UG/L	U	0.40	UJ	0.40	I
	0307	06/21/92	0001	UG/L	U	0.40	U	0.40	I
	0307	06/21/92	3001	UG/L	U	0.40		NA	I
	0307	09/17/92	0001	UG/L	U	0.40	U	0.40	I
	0309	11/02/90	0001	UG/L	U	.4	U	.4	I
	0309	05/06/91	0001	UG/L	U	.4	U	.4	I
	0309	12/14/91	0001	UG/L	U	1.0	U	1.0	I
	0309	03/22/92	0001	UG/L	U	0.40	U	0.40	I
	0309	06/19/92	0001	UG/L	U	0.40	UJ	0.40	I
	0309	09/16/92	0001	UG/L	U	0.40	U	0.40	I
	0310	10/30/90	0001	UG/L	U	.4	U	.4	I
	0310	05/04/91	0001	UG/L	U	.4	U	.4	I
	0310	12/14/91	0001	UG/L	U	1.0	U	1.0	I
	0310	06/20/92	0001	UG/L	U	0.40		NA	I
	0311	11/05/90	0001	UG/L	U	.4	U	.4	I
	0311	05/02/91	0001	UG/L	U	.4	U	.4	I
	0311	12/13/91	0001	UG/L	U	1.0	U	1.0	I
	0311	06/17/92	0001	UG/L	U	0.40	UJ	0.40	I
	0312	11/06/90	0001	UG/L	U	.4	U	.4	I
	0312	02/04/91	0001	UG/L	U	.4	U	.4	I
	0312	05/06/91	0001	UG/L	U	.4	U	.4	I
	0312	08/05/91	0001	UG/L	U	.4	U	.4	I
	0312	12/16/91	0001	UG/L	U	1.0	UJ	1.0	I
	0312	12/17/91	2001	UG/L	U	1.0	UJ	1.0	I
	0312	03/21/92	0001	UG/L	U	0.40	U	0.40	I
	0312	06/20/92	0001	UG/L	U	0.40		NA	I
	0312	09/17/92	0001	UG/L	U	0.40	U	0.40	I
	0313	10/31/90	0001	UG/L	U	.4	U	.4	I
	0313	02/03/91	0001	UG/L	U	.4	U	.4	I
	0313	05/07/91	0001	UG/L	U	.4	U	.4	I
	0313	08/04/91	0001	UG/L	U	.4	U	.4	I
	0313	08/04/91	2001	UG/L	U	.4	U	.4	I
	0313	12/17/91	0001	UG/L	U	1.0	U	1.0	I
	0313	12/18/91	2001	UG/L	U	1.0	U	1.0	I
	0313	03/22/92	0001	UG/L	U	0.40	U	0.40	I
	0313	03/23/92	2001	UG/L	U	0.40	U	0.40	I
	0313	06/21/92	0001	UG/L	U	0.40	U	0.40	I
	0313	06/22/92	2001	UG/L	U	0.40	U	0.40	I
	0313	09/17/92	0001	UG/L	U	0.40	U	0.40	I
	0313	09/17/92	3001	UG/L	U	0.40	UJ	0.40	I
	0313	09/18/92	2001	UG/L	U	0.40	U	0.40	I
	0314	11/07/90	0001	UG/L	U	.4	U	.4	I
	0314	05/04/91	0001	UG/L	U	.4	U	.4	I
	0314	12/15/91	0001	UG/L	U	1.0	U	1.0	I
	0314	06/19/92	0001	UG/L	U	0.40	UJ	0.40	I
	0315	10/31/90	0001	UG/L	U	.4	U	.4	I
	0315	01/31/91	0001	UG/L	U	.4	U	.4	I
	0315	05/05/91	0001	UG/L	U	.4	U	.4	I
	0315	08/03/91	0001	UG/L	U	.4	U	.4	I
	0315	12/17/91	0001	UG/L	U	1.0	U	1.0	I
	0315	03/20/92	0001	UG/L	U	0.40	U	0.40	I
	0315	06/20/92	0001	UG/L	U	0.40		NA	I
	0315	09/16/92	0001	UG/L	U	0.40	U	0.40	I
	0317	11/06/90	0001	UG/L	U	.4	U	.4	I
	0317	05/08/91	0001	UG/L	U	.4	U	.4	I
	0317	12/16/91	0001	UG/L	U	1.0	UJ	1.0	I

U (ORG) - The material was analyzed for, but was not detected. The associated numerical value is the sample quantitation limit
UJ (ORG) - The material was analyzed for, but was not detected. The sample quantitation limit is an estimated quantity

GROUNDWATER QUALITY DATA BY PARAMETER
SITE: TXT99 OU1 VALIDATED DATA
10/30/90 TO 09/18/92
REPORT DATE: 05/06/93

PARAMETER NAME	LOCATION ID	LOG DATE	SAMPLE ID	UNITS OF MEASURE	PVI	LAB VALUE	PVI	VALIDATED VALUE	RUN TYPE
1,2-DICHLOROPROPANE	0317	12/16/91	1001	UG/L	U	1.0	UJ	1.0	I
	0317	06/20/92	0001	UG/L	U	0.40		NA	I
	0318	11/04/90	0001	UG/L	U	.4	U	.4	I
	0318	05/05/91	0001	UG/L	U	.4	U	.4	I
	0318	12/15/91	0001	UG/L	U	1.0	U	1.0	I
	0319	11/04/90	0001	UG/L	U	.4	U	.4	I
	0319	05/07/91	0001	UG/L	U	.4	UJ	.4	I
	0319	12/18/91	0001	UG/L	U	1.0	UJ	1.0	I
	0319	06/19/92	0001	UG/L	U	0.40	UJ	0.40	I
	0319	06/19/92	3001	UG/L	U	0.40	UJ	0.40	I
	0320	11/01/90	0001	UG/L	U	.4	U	.4	I
	0320	05/07/91	0001	UG/L	U	.4	U	.4	I
	0320	12/18/91	0001	UG/L	U	1.0	UJ	1.0	I
	0320	06/19/92	0001	UG/L	U	0.40	UJ	0.40	I
	0712	06/23/92	0001	UG/L	U	0.40		NA	I *
	0714	06/23/92	0001	UG/L	U	0.40		NA	I *
	0721	06/23/92	0001	UG/L	U	0.40		NA	I *
	0721	06/23/92	1001	UG/L	U	0.40		NA	I *
	0722	06/23/92	0001	UG/L	U	0.40		NA	I *
	0722	06/23/92	2001	UG/L	U	0.40		NA	I *
	0722	06/23/92	3001	UG/L	U	0.40		NA	I *
	0723	06/23/92	0001	UG/L	U	0.40		NA	I *
	0723	06/23/92	3001	UG/L	U	0.40		NA	I *
	0724	06/23/92	0001	UG/L	U	0.40		NA	I *
	0725	06/23/92	0001	UG/L	U	0.40		NA	I *
	0726	06/23/92	0001	UG/L	U	0.40		NA	I *
	0727	06/23/92	0001	UG/L	U	0.40		NA	I *
	0801	09/17/92	3001	UG/L	U	0.40	U	0.40	I
	0802	09/18/92	3001	UG/L	U	0.40	U	0.40	I
1,2-TRANS-DICHLOROETHENE	0046	11/06/90	0001	UG/L	U	1.	U	1.	I
	0046	02/05/91	0001	UG/L	U	1.	UJ	1.	I
	0046	02/05/91	0001	UG/L	U	1.	UJ	2.	D
	0046	05/06/91	0001	UG/L	U	1.	U	1.	I
	0046	08/05/91	0001	UG/L	U	1.	UJ	1.	I
	0046	12/16/91	0001	UG/L		2.1		2.1	I
	0046	03/23/92	0001	UG/L	U	1.0	UJ	1.0	I
	0046	06/22/92	0001	UG/L	U	1.0	U	1.0	I
	0046	09/16/92	0001	UG/L	U	1.0	U	1.0	I
	0063	11/01/90	0001	UG/L	U	1.	U	1.	I
	0063	02/05/91	0001	UG/L	U	1.	UJ	1.	I
	0063	05/06/91	0001	UG/L	U	1.	U	1.	I
	0063	08/05/91	0001	UG/L	U	1.	UJ	1.	I
	0063	12/16/91	0001	UG/L		4.7		4.7	I
	0063	03/23/92	0001	UG/L	U	1.0	UJ	1.0	I
	0063	03/23/92	1001	UG/L	U	1.0	UJ	1.0	I
	0063	06/22/92	0001	UG/L	U	1.0	U	1.0	I
	0063	06/22/92	1001	UG/L	U	1.0	U	1.0	I
	0063	09/16/92	0001	UG/L	U	1.0	U	1.0	I
	0063	09/17/92	2001	UG/L	U	1.0	U	1.0	I
	0071	11/06/90	0001	UG/L	U	1.	U	1.	I
	0071	02/01/91	0001	UG/L	U	1.	U	1.	I
	0071	05/06/91	0001	UG/L	U	1.	U	1.	I
	0071	08/05/91	0001	UG/L	U	1.	UJ	1.	I
	0071	12/16/91	0001	UG/L		2.2		2.2	I
	0071	12/16/91	1001	UG/L		2.2		2.2	I
	0071	03/23/92	0001	UG/L	U	1.0	UJ	1.0	I
	0071	03/23/92	1001	UG/L	U	1.0	UJ	1.0	I

U (ORG) - The material was analyzed for, but was not detected. The associated numerical value is the sample quantitation limit

UJ (ORG) - The material was analyzed for, but was not detected. The sample quantitation limit is an estimated quantity

GROUNDWATER QUALITY DATA BY PARAMETER
SITE: TXT99 OU1 VALIDATED DATA
10/30/90 TO 09/18/92
REPORT DATE: 05/06/93

PARAMETER NAME	LOCATION ID	LOG DATE	SAMPLE ID	UNITS OF MEASURE	PVI	LAB VALUE	PVI	VALIDATED VALUE	RUN TYPE
1,2-TRANS-DICHLOROETHENE	0071	06/23/92	0001	UG/L	U	1.0	U	1.0	I
	0071	06/23/92	2001	UG/L	U	1.0	U	1.0	I
	0071	09/16/92	0001	UG/L	U	1.0	U	1.0	I
	0071	09/16/92	1001	UG/L	U	1.0	U	1.0	I
	0076	11/06/90	0001	UG/L	U	1.	U	1.	I
	0076	02/01/91	0001	UG/L	U	1.	U	1.	I
	0076	05/06/91	0001	UG/L	U	1.	U	1.	I
	0076	12/16/91	0001	UG/L		1.8		1.8	I
	0076	03/23/92	0001	UG/L	U	1.0	UJ	1.0	I
	0076	03/23/92	A001	% RECOVERY		120.		NA	I *
	0076	03/23/92	B001	% RECOVERY		120.		NA	I *
	0076	06/22/92	0001	UG/L	U	1.0	U	1.0	I
	0076	09/16/92	0001	UG/L	U	1.0	U	1.0	I
	0111	11/02/90	0001	UG/L	U	1.	U	1.	I
	0111	05/07/91	0001	UG/L	U	1.	U	1.	I
	0111	12/16/91	0001	UG/L	U	1.0	UJ	1.0	I
	0112	11/02/90	0001	UG/L	U	1.	U	1.	I
	0112	05/03/91	0001	UG/L	U	1.	UJ	1.	I
	0112	12/13/91	0001	UG/L	U	1.0	U	1.0	I
	0115	11/03/90	0001	UG/L	U	1.	U	1.	I
	0115	02/03/91	0001	UG/L	U	1.	U	1.	I
	0115	05/02/91	0001	UG/L	U	1.	U	1.	I
	0115	08/01/91	0001	UG/L	U	1.	UJ	1.	I
	0115	08/01/91	2001	UG/L	U	1.	UJ	1.	I
	0115	12/12/91	0001	UG/L		1.6	J	1.6	I
	0115	03/19/92	0001	UG/L	U	1.0	U	1.0	I
	0115	03/19/92	4001	UG/L	U	1.0	U	1.0	I
	0115	06/17/92	0001	UG/L	U	1.0	UJ	1.0	I
	0115	06/17/92	4001	UG/L	U	1.0	UJ	1.0	I
	0115	09/15/92	0001	UG/L	U	1.0	UJ	1.0	I
	0115	09/15/92	4001	UG/L	U	1.0	UJ	1.0	I
	0117	11/04/90	0001	UG/L	U	1.	U	1.	I
	0117	05/02/91	0001	UG/L	U	1.	U	1.	I
	0117	12/19/91	0001	UG/L	U	1.0	UJ	1.0	I
	0118	11/07/90	0001	UG/L	U	1.	U	1.	I
	0118	02/04/91	0001	UG/L	U	1.	U	1.	I
	0118	05/08/91	0001	UG/L	U	1.	U	1.	I
	0118	07/30/91	0001	UG/L	U	1.	U	1.	I
	0118	12/10/91	0001	UG/L	U	1.0	UJ	1.0	I
	0118	03/17/92	0001	UG/L	U	1.0	U	1.0	I
	0118	03/17/92	1001	UG/L	U	1.0	U	1.0	I
	0118	03/18/92	2001	UG/L	U	1.0	U	1.0	I
	0118	06/17/92	0001	UG/L	U	1.0	UJ	1.0	I
	0118	09/14/92	0001	UG/L	U	1.0	UJ	1.0	I
	0118	09/15/92	2001	UG/L	U	1.0	UJ	1.0	I
	0119	06/19/92	0001	UG/L	U	1.0	U	1.0	I
	0120	11/05/90	0001	UG/L	U	1.	U	1.	I
	0120	05/02/91	0001	UG/L	U	1.	U	1.	I
	0120	12/17/91	0001	UG/L	U	1.0	U	1.0	I
	0122	11/01/90	0001	UG/L	U	1.	U	1.	I
	0122	02/03/91	0001	UG/L	U	1.	U	1.	I
	0122	05/04/91	0001	UG/L	U	1.	U	1.	I
	0122	08/01/91	0001	UG/L	U	1.	U	1.	I
	0122	12/13/91	0001	UG/L	U	1.0	U	1.0	I
	0122	12/13/91	1001	UG/L	U	1.0	U	1.0	I
	0122	03/20/92	0001	UG/L	U	1.0	U	1.0	I
	0123	11/03/90	0001	UG/L	U	1.	U	1.	I

U (ORG) - The material was analyzed for, but was not detected. The associated numerical value is the sample quantitation limit
UJ (ORG) - The material was analyzed for, but was not detected. The sample quantitation limit is an estimated quantity
J (ORG) - The associated numerical value is an estimated quantity

GROUNDWATER QUALITY DATA BY PARAMETER
SITE: TXT99 OU1 VALIDATED DATA
10/30/90 TO 09/18/92
REPORT DATE: 05/06/93

PARAMETER NAME	LOCATION ID	LOG DATE	SAMPLE ID	UNITS OF MEASURE	PVI	LAB VALUE	PVI	VALIDATED VALUE	RUN TYPE
1,2-TRANS-DICHLOROETHENE	0123	05/01/91	0001	UG/L	U	1.	U	1.	I
	0123	12/11/91	0001	UG/L	U	1.0	UJ	1.0	I
	0123	06/16/92	0001	UG/L	U	1.0	U	1.0	I
	0124	11/03/90	0001	UG/L	U	1.	U	1.	I
	0124	05/02/91	0001	UG/L	U	1.	U	1.	I
	0124	12/12/91	0001	UG/L	U	1.0	U	1.0	I
	0124	06/16/92	0001	UG/L	U	1.0	U	1.0	I
	0124	06/16/92	1001	UG/L	U	1.0	U	1.0	I
	0125	06/20/92	0001	UG/L	U	1.0	U	1.0	I
	0126	11/06/90	0001	UG/L	U	1.	UJ	1.	I
	0126	02/05/91	0001	UG/L	U	1.	UJ	1.	I
	0126	02/05/91	0001	UG/L	U	1.	UJ	2.	D
	0126	05/01/91	0001	UG/L	U	1.	U	1.	I
	0126	07/31/91	0001	UG/L	U	1.	U	1.	I
	0126	12/12/91	0001	UG/L	U	1.0	U	1.0	I
	0126	03/18/92	0001	UG/L	U	1.0	U	1.0	I
	0126	06/16/92	0001	UG/L	U	1.0	U	1.0	I
	0126	09/14/92	0001	UG/L	U	1.0	UJ	1.0	I
	0126	09/14/92	1001	UG/L	U	1.0	UJ	1.0	I
	0127	11/02/90	0001	UG/L	U	1.	U	1.	I
	0127	05/02/91	0001	UG/L	U	1.	U	1.	I
	0127	12/11/91	0001	UG/L	U	1.0	UJ	1.0	I
	0129	11/05/90	0001	UG/L	U	1.	U	1.	I
	0129	02/04/91	0001	UG/L	U	1.	U	1.	I
	0129	05/08/91	0001	UG/L	U	1.	U	1.	I
	0129	07/30/91	0001	UG/L	U	1.	U	1.	I
	0129	12/17/91	0001	UG/L	U	1.0	U	1.0	I
	0129	03/17/92	0001	UG/L	U	1.0	U	1.0	I
	0129	03/17/92	3001	UG/L	U	1.0	U	1.0	I
	0129	06/16/92	0001	UG/L	U	1.0	U	1.0	I
	0129	09/15/92	0001	UG/L	U	1.0	UJ	1.0	I
	0129	09/16/92	2001	UG/L	U	1.0	UJ	1.0	I
	0137	12/17/91	4001	UG/L	U	1.0	U	1.0	I
	0137	12/19/91	0001	UG/L	U	1.0	UJ	1.0	I
	0137	12/19/91	2001	UG/L	U	1.0	UJ	1.0	I
	0137	12/19/91	3001	UG/L	U	1.0	UJ	1.0	I
	0138	05/02/91	0001	UG/L	U	1.	U	1.	I
	0138	07/30/91	0001	UG/L	U	1.	U	1.	I
	0138	12/11/91	0001	UG/L	U	1.0	UJ	1.0	I
	0138	12/12/91	2001	UG/L	U	1.0	UJ	1.0	I
	0138	03/17/92	0001	UG/L	U	1.0	U	1.0	I
	0138	06/17/92	0001	UG/L	U	1.0	UJ	1.0	I
	0138	09/14/92	0001	UG/L	U	1.0	UJ	1.0	I
	0151	11/04/90	0001	UG/L	U	1.	U	1.	I
	0151	05/06/91	0001	UG/L	U	1.	U	1.	I
	0151	12/17/91	4001	UG/L	U	1.0	U	1.0	I
	0151	12/18/91	0001	UG/L	U	1.0	UJ	1.0	I
	0151	12/18/91	3001	UG/L	U	1.0	UJ	1.0	I
	0152	10/30/90	0001	UG/L	U	1.	U	1.	I
	0152	01/30/91	0001	UG/L	U	1.	U	1.	I
	0152	05/03/91	0001	UG/L	U	1.	U	1.	I
	0152	08/03/91	0001	UG/L	U	1.	U	1.	I
	0152	12/14/91	0001	UG/L	U	1.0	U	1.0	I
	0152	03/20/92	0001	UG/L	U	1.0	U	1.0	I
	0152	03/20/92	2001	UG/L	U	1.0	U	1.0	I
	0152	03/20/92	A001	% RECOVERY		120.		NA	I *
	0152	03/20/92	B001	% RECOVERY		110.		NA	I *
	0152	06/18/92	0001	UG/L	U	1.0	U	1.0	I

U (ORG) - The material was analyzed for, but was not detected. The associated numerical value is the sample quantitation limit

UJ (ORG) - The material was analyzed for, but was not detected. The sample quantitation limit is an estimated quantity

GROUNDWATER QUALITY DATA BY PARAMETER
SITE: TXT99 OU1 VALIDATED DATA
10/30/90 TO 09/18/92
REPORT DATE: 05/06/93

PARAMETER NAME	LOCATION ID	LOG DATE	SAMPLE ID	UNITS OF MEASURE	PVI	LAB VALUE	PVI	VALIDATED VALUE	RUN TYPE
1,2-TRANS-DICHLOROETHENE	0152	06/19/92	2001	UG/L	U	1.0	U	1.0	I
	0152	06/19/92	3001	UG/L	U	1.0	U	1.0	I
	0152	09/17/92	0001	UG/L	U	1.0	U	1.0	I
	0153	10/30/90	0001	UG/L	U	1.	U	1.	I
	0153	05/03/91	0001	UG/L	U	1.	U	1.	I
	0153	12/14/91	0001	UG/L	U	1.0	U	1.0	I
	0153	06/18/92	0001	UG/L	U	1.0	U	1.0	I
	0154	11/02/90	0001	UG/L	U	1.	U	1.	I
	0154	01/30/91	0001	UG/L	U	1.	U	1.	I
	0154	05/04/91	0001	UG/L	U	1.	U	1.	I
	0154	08/02/91	0001	UG/L	U	1.	U	1.	I
	0154	12/14/91	0001	UG/L		4.8		4.8	I
	0154	03/21/92	0001	UG/L	U	1.0	U	1.0	I
	0154	06/18/92	0001	UG/L	U	1.0	U	1.0	I
	0154	06/18/92	1001	UG/L	U	1.0	U	1.0	I
	0154	09/17/92	0001	UG/L	U	1.0	U	1.0	I
	0155	10/31/90	0001	UG/L	U	1.	U	1.	I
	0155	01/29/91	0001	UG/L	U	1.	U	1.	I
	0155	05/04/91	0001	UG/L	U	1.	U	1.	I
	0155	08/02/91	0001	UG/L	U	1.	U	1.	I
	0155	12/13/91	0001	UG/L		6.5		6.5	I
	0155	12/13/91	1001	UG/L		6.5		6.5	I
	0155	03/21/92	0001	UG/L	U	1.0	U	1.0	I
	0155	06/18/92	0001	UG/L	U	1.0	U	1.0	I
	0155	09/17/92	0001	UG/L	U	1.0	U	1.0	I
	0156	11/04/90	0001	UG/L	U	1.	U	1.	I
	0156	05/01/91	0001	UG/L	U	1.	U	1.	I
	0156	12/11/91	0001	UG/L	U	1.0	UJ	1.0	I
	0156	06/17/92	0001	UG/L	U	1.0	UJ	1.0	I
	0156	06/18/92	2001	UG/L	U	1.0	UJ	1.0	I
	0156	06/18/92	3001	UG/L	U	1.0	UJ	1.0	I
	0158	11/03/90	0001	UG/L	U	1.	U	1.	I
	0158	05/07/91	0001	UG/L	U	1.	U	1.	I
	0158	12/19/91	0001	UG/L	U	1.0	UJ	1.0	I
	0158	12/19/91	A001	% RECOVERY		101.		NA	I *
	0158	12/19/91	B001	% RECOVERY		101.		NA	I *
	0158	06/20/92	0001	UG/L	U	1.0	U	1.0	I
	0159	11/03/90	0001	UG/L	U	1.	U	1.	I
	0159	02/02/91	0001	UG/L	U	1.	U	1.	I
	0159	05/02/91	0001	UG/L	U	1.	U	1.	I
	0159	08/01/91	0001	UG/L	U	1.	UJ	1.	I
	0159	12/12/91	0001	UG/L	U	1.0	U	1.0	I
	0159	12/13/91	2001	UG/L	U	1.0	U	1.0	I
	0159	03/18/92	0001	UG/L	U	1.0	U	1.0	I
	0159	03/19/92	2001	UG/L	U	1.0	U	1.0	I
	0159	06/17/92	0001	UG/L	U	1.0	UJ	1.0	I
	0159	09/15/92	0001	UG/L	U	1.0	UJ	1.0	I
	0160	11/03/90	0001	UG/L	U	1.	U	1.	I
	0160	02/05/91	0001	UG/L	U	1.	UJ	1.	I
	0160	02/05/91	0001	UG/L	U	1.	UJ	2.	D
	0160	05/03/91	0001	UG/L	U	1.	U	1.	I
	0160	07/31/91	0001	UG/L	U	1.	UJ	1.	I
	0160	12/12/91	0001	UG/L	U	1.0	U	1.0	I
	0160	03/24/92	0001	UG/L	U	1.0	U	1.0	I
	0160	03/24/92	2001	UG/L	U	1.0	U	1.0	I
	0160	06/17/92	0001	UG/L	U	1.0	UJ	1.0	I
	0160	09/15/92	0001	UG/L	U	1.0	UJ	1.0	I
	0271	11/06/90	0001	UG/L	U	1.	U	1.	I

U (ORG) - The material was analyzed for, but was not detected. The associated numerical value is the sample quantitation limit
UJ (ORG) - The material was analyzed for, but was not detected. The sample quantitation limit is an estimated quantity

GROUNDWATER QUALITY DATA BY PARAMETER
SITE: TXT99 OU1 VALIDATED DATA
10/30/90 TO 09/18/92
REPORT DATE: 05/06/93

PARAMETER NAME	LOCATION ID	LOG DATE	SAMPLE ID	UNITS OF MEASURE	PVI	LAB VALUE	PVI	VALIDATED VALUE	RUN TYPE
1,2-TRANS-DICHLOROETHENE	0271	02/01/91	0001	UG/L	U	1.	U	1.	I
	0271	05/06/91	0001	UG/L	U	1.	U	1.	I
	0271	08/05/91	0001	UG/L	U	1.	UJ	1.	I
	0271	12/16/91	0001	UG/L		2.1		2.1	I
	0271	12/16/91	A001	% RECOVERY		104.		NA	I *
	0271	12/16/91	B001	% RECOVERY		107.		NA	I *
	0271	06/22/92	0001	UG/L	U	1.0	U	1.0	I
	0271	09/16/92	0001	UG/L	U	1.0	U	1.0	I
	0301	11/05/90	0001	UG/L	U	1.	U	1.	I
	0301	05/08/91	0001	UG/L	U	1.	U	1.	I
	0301	12/10/91	0001	UG/L	U	1.0	UJ	1.0	I
	0302	11/05/90	0001	UG/L	U	1.	U	1.	I
	0302	05/08/91	0001	UG/L	U	1.	U	1.	I
	0302	12/10/91	0001	UG/L	U	1.0	UJ	1.0	I
	0303	11/07/90	0001	UG/L	U	1.	U	1.	I
	0303	05/02/91	0001	UG/L	U	1.	U	1.	I
	0303	12/10/91	0001	UG/L	U	1.0	UJ	1.0	I
	0303	12/11/91	2001	UG/L	U	1.0	UJ	1.0	I
	0303	06/16/92	0001	UG/L	U	1.0	U	1.0	I
	0304	11/07/90	0001	UG/L	U	1.	U	1.	I
	0304	05/01/91	0001	UG/L	U	1.	U	1.	I
	0304	12/11/91	0001	UG/L	U	1.0	UJ	1.0	I
	0304	06/16/92	0001	UG/L	U	1.0	U	1.0	I
	0304	06/17/92	2001	UG/L	U	1.0	U	1.0	I
	0305	11/01/90	0001	UG/L	U	1.	U	1.	I
	0305	01/31/91	0001	UG/L		1.6		1.6	I
	0305	05/05/91	0001	UG/L	U	1.	U	1.	I
	0305	08/01/91	0001	UG/L	U	1.		NA	I *
	0305	08/02/91	0001	UG/L	U	1.	UJ	1.	I
	0305	12/17/91	0001	UG/L		8.5		8.5	I
	0305	12/17/91	1001	UG/L		8.3		8.3	I
	0305	12/17/91	4001	UG/L	U	1.0	U	1.0	I
	0305	03/19/92	0001	UG/L	U	1.0	U	1.0	I
	0305	06/22/92	0001	UG/L	U	1.0	U	1.0	I
	0305	06/22/92	1001	UG/L	U	1.0	U	1.0	I
	0305	06/22/92	2001	UG/L	U	1.0	U	1.0	I
	0305	09/16/92	0001	UG/L	U	1.0	U	1.0	I
	0305	09/16/92	3001	UG/L	U	1.0	U	1.0	I
	0306	10/30/90	0001	UG/L	U	1.	U	1.	I
	0306	02/06/91	0001	UG/L	U	1.	UJ	1.	I
	0306	05/04/91	0001	UG/L	U	1.	U	1.	I
	0306	08/03/91	0001	UG/L	U	1.	U	1.	I
	0306	12/15/91	0001	UG/L	U	1.0	U	1.0	I
	0306	03/21/92	0001	UG/L	U	1.0	U	1.0	I
	0306	03/21/92	3001	UG/L	U	1.0	U	1.0	I
	0306	06/18/92	0001	UG/L	U	1.0	U	1.0	I
	0306	09/17/92	0001	UG/L	U	1.0	U	1.0	I
	0306	09/17/92	1001	UG/L	U	1.0	U	1.0	I
	0307	10/31/90	0001	UG/L	U	1.	U	1.	I
	0307	02/03/91	0001	UG/L	U	1.	U	1.	I
	0307	05/07/91	0001	UG/L	U	1.	U	1.	I
	0307	08/04/91	0001	UG/L	U	1.	U	1.	I
	0307	12/15/91	0001	UG/L	U	1.0	U	1.0	I
	0307	12/16/91	2001	UG/L	U	1.0	U	1.0	I
	0307	03/23/92	0001	UG/L	U	1.0	UJ	1.0	I
	0307	06/21/92	0001	UG/L	U	1.0	U	1.0	I
	0307	06/21/92	3001	UG/L	U	1.0	U	1.0	I
	0307	09/17/92	0001	UG/L	U	1.0	U	1.0	I

U (ORG) - The material was analyzed for, but was not detected. The associated numerical value is the sample quantitation limit

UJ (ORG) - The material was analyzed for, but was not detected. The sample quantitation limit is an estimated quantity

GROUNDWATER QUALITY DATA BY PARAMETER
SITE: TXT99 OU1 VALIDATED DATA
10/30/90 TO 09/18/92
REPORT DATE: 05/06/93

PARAMETER NAME	LOCATION ID	LOG DATE	SAMPLE ID	UNITS OF MEASURE	PVI	LAB VALUE	PVI	VALIDATED VALUE	RUN TYPE
1,2-TRANS-DICHLOROETHENE	0309	11/02/90	0001	UG/L	U	1.	U	1.	I
	0309	05/06/91	0001	UG/L	U	1.	U	1.	I
	0309	12/14/91	0001	UG/L		1.1		1.1	I
	0309	03/22/92	0001	UG/L	U	1.0	U	1.0	I
	0309	06/19/92	0001	UG/L	U	1.0	U	1.0	I
	0309	09/16/92	0001	UG/L	U	1.0	U	1.0	I
	0310	10/30/90	0001	UG/L	U	1.	U	1.	I
	0310	05/04/91	0001	UG/L	U	1.	U	1.	I
	0310	12/14/91	0001	UG/L	U	1.0	UJ	1.0	I
	0310	06/20/92	0001	UG/L	U	1.0	U	1.0	I
	0311	11/05/90	0001	UG/L	U	1.	U	1.	I
	0311	05/02/91	0001	UG/L	U	1.	U	1.	I
	0311	12/13/91	0001	UG/L	U	1.0	U	1.0	I
	0311	12/13/91	A001	% RECOVERY		98.		NA	I *
	0311	12/13/91	B001	% RECOVERY		102.		NA	I *
	0311	06/17/92	0001	UG/L	U	1.0	U	1.0	I
	0312	11/06/90	0001	UG/L	U	1.	U	1.	I
	0312	02/04/91	0001	UG/L		1.1		1.1	I
	0312	05/06/91	0001	UG/L	U	1.	U	1.	I
	0312	08/05/91	0001	UG/L	U	1.	U	1.	I
	0312	12/16/91	0001	UG/L		10.	J	10.	I
	0312	12/17/91	2001	UG/L	U	1.0	UJ	1.0	I
	0312	03/21/92	0001	UG/L	J	0.85	J	0.85	I
	0312	06/20/92	0001	UG/L		1.8		1.8	I
	0312	09/17/92	0001	UG/L	U	1.0	U	1.0	I
	0313	10/31/90	0001	UG/L	U	1.	U	1.	I
	0313	02/03/91	0001	UG/L	U	1.	U	1.	I
	0313	05/07/91	0001	UG/L	U	1.	U	1.	I
	0313	08/04/91	0001	UG/L	U	1.	U	1.	I
	0313	08/04/91	2001	UG/L	U	1.	UJ	1.	I
	0313	12/17/91	0001	UG/L	U	1.0	U	1.0	I
	0313	12/18/91	2001	UG/L	U	1.0	U	1.0	I
	0313	03/22/92	0001	UG/L	U	1.0	U	1.0	I
	0313	03/23/92	2001	UG/L	U	1.0	U	1.0	I
	0313	06/21/92	0001	UG/L	U	1.0	U	1.0	I
	0313	06/22/92	2001	UG/L	U	1.0	U	1.0	I
	0313	09/17/92	0001	UG/L	U	1.0	U	1.0	I
	0313	09/17/92	3001	UG/L	U	1.0	UJ	1.0	I
	0313	09/18/92	2001	UG/L	U	1.0	U	1.0	I
	0314	11/07/90	0001	UG/L	U	1.	U	1.	I
	0314	05/04/91	0001	UG/L	U	1.	U	1.	I
	0314	12/15/91	0001	UG/L	U	1.0	U	1.0	I
	0314	06/19/92	0001	UG/L	U	1.0	U	1.0	I
	0315	10/31/90	0001	UG/L	U	1.	U	1.	I
	0315	01/31/91	0001	UG/L	U	1.	U	1.	I
	0315	05/05/91	0001	UG/L	U	1.	U	1.	I
	0315	08/03/91	0001	UG/L	U	1.	UJ	1.	I
	0315	12/17/91	0001	UG/L		1.7		1.7	I
	0315	03/20/92	0001	UG/L	U	1.0	U	1.0	I
	0315	06/20/92	0001	UG/L	U	1.0	U	1.0	I
	0315	09/16/92	0001	UG/L	U	1.0	U	1.0	I
	0317	11/06/90	0001	UG/L	U	1.	U	1.	I
	0317	05/08/91	0001	UG/L	U	1.	U	1.	I
	0317	12/16/91	0001	UG/L	U	1.0	UJ	1.0	I
	0317	12/16/91	1001	UG/L	U	1.0	UJ	1.0	I
	0317	06/20/92	0001	UG/L	U	1.0	U	1.0	I
	0318	11/04/90	0001	UG/L	U	1.	U	1.	I

U (ORG) - The material was analyzed for, but was not detected. The associated numerical value is the sample quantitation limit
UJ (ORG) - The material was analyzed for, but was not detected. The sample quantitation limit is an estimated quantity
J (ORG) - The associated numerical value is an estimated quantity

GROUNDWATER QUALITY DATA BY PARAMETER
SITE: TXT99 OU1 VALIDATED DATA
10/30/90 TO 09/18/92
REPORT DATE: 05/06/93

PARAMETER NAME	LOCATION ID	LOG DATE	SAMPLE ID	UNITS OF MEASURE	PVI	LAB VALUE	PVI	VALIDATED VALUE	RUN TYPE
1,2-TRANS-DICHLOROETHENE	0318	05/05/91	0001	UG/L	U	1.	U	1.	I
	0318	12/15/91	0001	UG/L	U	1.0	U	1.0	I
	0319	11/04/90	0001	UG/L	U	1.	U	1.	I
	0319	05/07/91	0001	UG/L	U	1.	UJ	1.	I
	0319	12/18/91	0001	UG/L	U	1.0	UJ	1.0	I
	0319	06/19/92	0001	UG/L	U	1.0	U	1.0	I
	0319	06/19/92	3001	UG/L	U	1.0	U	1.0	I
	0320	11/01/90	0001	UG/L	U	1.	U	1.	I
	0320	05/07/91	0001	UG/L	U	1.	U	1.	I
	0320	12/18/91	0001	UG/L	U	1.0	UJ	1.0	I
	0320	06/19/92	0001	UG/L	U	1.0	U	1.0	I
	0712	06/23/92	0001	UG/L	U	1.0		NA	I *
	0714	06/23/92	0001	UG/L	U	1.0		NA	I *
	0721	06/23/92	0001	UG/L	U	1.0		NA	I *
	0721	06/23/92	1001	UG/L	U	1.0		NA	I *
	0722	06/23/92	0001	UG/L	U	1.0		NA	I *
	0722	06/23/92	2001	UG/L	U	1.0		NA	I *
	0722	06/23/92	3001	UG/L	U	1.0		NA	I *
	0723	06/23/92	0001	UG/L	U	1.0		NA	I *
	0723	06/23/92	3001	UG/L	U	1.0		NA	I *
	0724	06/23/92	0001	UG/L	U	1.0		NA	I *
	0725	06/23/92	0001	UG/L	U	1.0		NA	I *
	0726	06/23/92	0001	UG/L		5.8		NA	I *
	0727	06/23/92	0001	UG/L	U	1.0		NA	I *
	0801	09/17/92	3001	UG/L	U	1.0	U	1.0	I
	0802	09/18/92	3001	UG/L	U	1.0	U	1.0	I
1,3-CIS-DICHLOROPROPENE	0046	11/06/90	0001	UG/L	U	3.4	U	3.4	I
	0046	02/05/91	0001	UG/L	U	3.4	U	3.4	I
	0046	02/05/91	0001	UG/L	U	3.4	U	6.8	D
	0046	05/06/91	0001	UG/L	U	3.4	U	3.4	I
	0046	08/05/91	0001	UG/L	U	3.4	U	3.4	I
	0046	12/16/91	0001	UG/L	U	1.0	UJ	1.0	I
	0046	03/23/92	0001	UG/L	U	3.4	U	3.4	I
	0046	06/22/92	0001	UG/L	U	3.4	U	3.4	I
	0046	09/16/92	0001	UG/L	U	3.4	U	3.4	I
	0063	11/01/90	0001	UG/L	U	3.4	U	3.4	I
	0063	02/05/91	0001	UG/L	U	3.4	U	3.4	I
	0063	05/06/91	0001	UG/L	U	3.4	U	3.4	I
	0063	08/05/91	0001	UG/L	U	3.4	U	3.4	I
	0063	12/16/91	0001	UG/L	U	1.0	UJ	1.0	I
	0063	03/23/92	0001	UG/L	U	3.4	U	3.4	I
	0063	03/23/92	1001	UG/L	U	3.4	U	3.4	I
	0063	06/22/92	0001	UG/L	U	3.4	U	3.4	I
	0063	06/22/92	1001	UG/L	U	3.4	U	3.4	I
	0063	09/16/92	0001	UG/L	U	3.4	U	3.4	I
	0063	09/17/92	2001	UG/L	U	3.4	U	3.4	I
	0071	11/06/90	0001	UG/L	U	3.4	U	3.4	I
	0071	02/01/91	0001	UG/L	U	3.4	UJ	3.4	I
	0071	05/06/91	0001	UG/L	U	3.4	U	3.4	I
	0071	08/05/91	0001	UG/L	U	3.4	U	3.4	I
	0071	12/16/91	0001	UG/L	U	1.0	UJ	1.0	I
	0071	12/16/91	1001	UG/L	U	1.0	UJ	1.0	I
	0071	03/23/92	0001	UG/L	U	3.4	U	3.4	I
	0071	03/23/92	1001	UG/L	U	3.4	U	3.4	I
	0071	06/23/92	0001	UG/L	U	3.4	UJ	3.4	I
	0071	06/23/92	2001	UG/L	U	3.4	UJ	3.4	I
	0071	09/16/92	0001	UG/L	U	3.4	U	3.4	I

U (ORG) - The material was analyzed for, but was not detected. The associated numerical value is the sample quantitation limit
UJ (ORG) - The material was analyzed for, but was not detected. The sample quantitation limit is an estimated quantity

GROUNDWATER QUALITY DATA BY PARAMETER
SITE: TXT99 OU1 VALIDATED DATA
10/30/90 TO 09/18/92
REPORT DATE: 05/06/93

PARAMETER NAME	LOCATION ID	LOG DATE	SAMPLE ID	UNITS OF MEASURE	PVI	LAB VALUE	PVI	VALIDATED VALUE	RUN TYPE
1,3-CIS-DICHLOROPROPENE	0071	09/16/92	1001	UG/L	U	3.4	U	3.4	I
	0076	11/06/90	0001	UG/L	U	3.4	U	3.4	I
	0076	02/01/91	0001	UG/L	U	3.4	UJ	3.4	I
	0076	05/06/91	0001	UG/L	U	3.4	U	3.4	I
	0076	12/16/91	0001	UG/L	U	1.0	UJ	1.0	I
	0076	03/23/92	0001	UG/L	U	3.4	U	3.4	I
	0076	03/23/92	A001	% RECOVERY		110.		NA	I *
	0076	03/23/92	B001	% RECOVERY		100.		NA	I *
	0076	06/22/92	0001	UG/L	U	3.4	U	3.4	I
	0076	09/16/92	0001	UG/L	U	3.4	U	3.4	I
	0111	11/02/90	0001	UG/L	U	3.4	U	3.4	I
	0111	05/07/91	0001	UG/L	U	3.4	U	3.4	I
	0111	12/16/91	0001	UG/L	U	1.0	UJ	1.0	I
	0112	11/02/90	0001	UG/L	U	3.4	U	3.4	I
	0112	05/03/91	0001	UG/L	U	3.4	UJ	3.4	I
	0112	12/13/91	0001	UG/L	U	1.0	U	1.0	I
	0115	11/03/90	0001	UG/L	U	3.4	U	3.4	I
	0115	02/03/91	0001	UG/L	U	3.4	UJ	3.4	I
	0115	05/02/91	0001	UG/L	U	3.4	U	3.4	I
	0115	08/01/91	0001	UG/L	U	3.4	UJ	3.4	I
	0115	08/01/91	2001	UG/L	U	3.4	UJ	3.4	I
	0115	12/12/91	0001	UG/L	U	1.0	U	1.0	I
	0115	03/19/92	0001	UG/L	U	3.4	U	3.4	I
	0115	03/19/92	4001	UG/L	U	3.4	U	3.4	I
	0115	06/17/92	0001	UG/L	U	3.4	UJ	3.4	I
	0115	06/17/92	4001	UG/L	U	3.4	UJ	3.4	I
	0115	09/15/92	0001	UG/L	U	3.4	UJ	3.4	I
	0115	09/15/92	4001	UG/L	U	3.4	UJ	3.4	I
	0117	11/04/90	0001	UG/L	U	3.4	U	3.4	I
	0117	05/02/91	0001	UG/L	U	3.4	U	3.4	I
	0117	12/19/91	0001	UG/L	U	1.0	UJ	1.0	I
	0118	11/07/90	0001	UG/L	U	3.4	U	3.4	I
	0118	02/04/91	0001	UG/L	U	3.4	U	3.4	I
	0118	05/08/91	0001	UG/L	U	3.4	U	3.4	I
	0118	07/30/91	0001	UG/L	U	3.4	U	3.4	I
	0118	12/10/91	0001	UG/L	U	1.0	UJ	1.0	I
	0118	03/17/92	0001	UG/L	U	3.4	U	3.4	I
	0118	03/17/92	1001	UG/L	U	3.4	U	3.4	I
	0118	03/18/92	2001	UG/L	U	3.4	U	3.4	I
	0118	06/17/92	0001	UG/L	U	3.4	UJ	3.4	I
	0118	09/14/92	0001	UG/L	U	3.4	U	3.4	I
	0118	09/15/92	2001	UG/L	U	3.4	U	3.4	I
	0119	06/19/92	0001	UG/L	U	3.4	U	3.4	I
	0120	11/05/90	0001	UG/L	U	3.4	U	3.4	I
	0120	05/02/91	0001	UG/L	U	3.4	U	3.4	I
	0120	12/17/91	0001	UG/L	U	1.0	U	1.0	I
	0122	11/01/90	0001	UG/L	U	3.4	U	3.4	I
	0122	02/03/91	0001	UG/L	U	3.4	UJ	3.4	I
	0122	05/04/91	0001	UG/L	U	3.4	U	3.4	I
	0122	08/01/91	0001	UG/L	U	3.4	U	3.4	I
	0122	12/13/91	0001	UG/L	U	1.0	U	1.0	I
	0122	12/13/91	1001	UG/L	U	1.0	U	1.0	I
	0122	03/20/92	0001	UG/L	U	3.4	U	3.4	I
	0123	11/03/90	0001	UG/L	U	3.4	U	3.4	I
	0123	05/01/91	0001	UG/L	U	3.4	U	3.4	I
	0123	12/11/91	0001	UG/L	U	1.0	UJ	1.0	I
	0123	06/16/92	0001	UG/L	U	3.4	U	3.4	I
	0124	11/03/90	0001	UG/L	U	3.4	U	3.4	I

U (ORG) - The material was analyzed for, but was not detected. The associated numerical value is the sample quantitation limit
UJ (ORG) - The material was analyzed for, but was not detected. The sample quantitation limit is an estimated quantity

GROUNDWATER QUALITY DATA BY PARAMETER
SITE: TXT99 OU1 VALIDATED DATA
10/30/90 TO 09/18/92
REPORT DATE: 05/06/93

PARAMETER NAME	LOCATION ID	LOG DATE	SAMPLE ID	UNITS OF MEASURE	PVI	LAB VALUE	PVI	VALIDATED VALUE	RUN TYPE
1,3-CIS-DICHLOROPROPENE	0124	05/02/91	0001	UG/L	U	3.4	U	3.4	I
	0124	12/12/91	0001	UG/L	U	1.0	U	1.0	I
	0124	06/16/92	0001	UG/L	U	3.4	U	3.4	I
	0124	06/16/92	1001	UG/L	U	3.4	U	3.4	I
	0125	06/20/92	0001	UG/L	U	3.4	U	3.4	I
	0126	11/06/90	0001	UG/L	U	3.4	UJ	3.4	I
	0126	02/05/91	0001	UG/L	U	3.4	U	3.4	I
	0126	02/05/91	0001	UG/L	U	3.4	U	6.8	D
	0126	05/01/91	0001	UG/L	U	3.4	U	3.4	I
	0126	07/31/91	0001	UG/L	U	3.4	U	3.4	I
	0126	12/12/91	0001	UG/L	U	1.0	U	1.0	I
	0126	03/18/92	0001	UG/L	U	3.4	U	3.4	I
	0126	06/16/92	0001	UG/L	U	3.4	U	3.4	I
	0126	09/14/92	0001	UG/L	U	3.4	U	3.4	I
	0126	09/14/92	1001	UG/L	U	3.4	U	3.4	I
	0127	11/02/90	0001	UG/L	U	3.4	U	3.4	I
	0127	05/02/91	0001	UG/L	U	3.4	U	3.4	I
	0127	12/11/91	0001	UG/L	U	1.0	UJ	1.0	I
	0129	11/05/90	0001	UG/L	U	3.4	U	3.4	I
	0129	02/04/91	0001	UG/L	U	3.4	U	3.4	I
	0129	05/08/91	0001	UG/L	U	3.4	U	3.4	I
	0129	07/30/91	0001	UG/L	U	3.4	U	3.4	I
	0129	12/17/91	0001	UG/L	U	1.0	U	1.0	I
	0129	03/17/92	0001	UG/L	U	3.4	U	3.4	I
	0129	03/17/92	3001	UG/L	U	3.4	U	3.4	I
	0129	06/16/92	0001	UG/L	U	3.4	U	3.4	I
	0129	09/15/92	0001	UG/L	U	3.4	UJ	3.4	I
	0129	09/16/92	2001	UG/L	U	3.4	UJ	3.4	I
	0137	11/02/90	0001	UG/L	U	5.	U	5.	I
	0137	11/02/90	0001	UG/L	U	5.		NA	I *
	0137	05/03/91	0001	UG/L	U	5.		NA	I *
	0137	12/17/91	4001	UG/L	U	1.0	U	1.0	I
	0137	12/19/91	0001	UG/L	U	5.	U	5.	I
	0137	12/19/91	0001	UG/L	U	1.0	UJ	1.0	I
	0137	12/19/91	2001	UG/L	U	5.	U	5.	I
	0137	12/19/91	2001	UG/L	U	1.0	UJ	1.0	I
	0137	12/19/91	3001	UG/L	U	5.	U	5.	I
	0137	12/19/91	3001	UG/L	U	1.0	UJ	1.0	I
	0138	05/02/91	0001	UG/L	U	3.4	U	3.4	I
	0138	07/30/91	0001	UG/L	U	3.4	U	3.4	I
	0138	12/11/91	0001	UG/L	U	1.0	UJ	1.0	I
	0138	12/12/91	2001	UG/L	U	1.0	UJ	1.0	I
	0138	03/17/92	0001	UG/L	U	3.4	U	3.4	I
	0138	06/17/92	0001	UG/L	U	3.4	UJ	3.4	I
	0138	09/14/92	0001	UG/L	U	3.4	UJ	3.4	I
	0151	11/04/90	0001	UG/L	U	3.4	U	3.4	I
	0151	05/06/91	0001	UG/L	U	3.4	U	3.4	I
	0151	12/17/91	4001	UG/L	U	1.0	U	1.0	I
	0151	12/18/91	0001	UG/L	U	1.0	UJ	1.0	I
	0151	12/18/91	3001	UG/L	U	1.0	UJ	1.0	I
	0152	10/30/90	0001	UG/L	U	3.4	U	3.4	I
	0152	01/30/91	0001	UG/L	U	3.4	U	3.4	I
	0152	05/03/91	0001	UG/L	U	3.4	U	3.4	I
	0152	08/03/91	0001	UG/L	U	3.4	U	3.4	I
	0152	12/14/91	0001	UG/L	U	1.0	U	1.0	I
	0152	03/20/92	0001	UG/L	U	3.4	U	3.4	I
	0152	03/20/92	2001	UG/L	U	3.4	U	3.4	I
	0152	03/20/92	A001	% RECOVERY		93.		NA	I *

U (ORG) - The material was analyzed for, but was not detected. The associated numerical value is the sample quantitation limit
UJ (ORG) - The material was analyzed for, but was not detected. The sample quantitation limit is an estimated quantity

GROUNDWATER QUALITY DATA BY PARAMETER
SITE: TXT99 OU1 VALIDATED DATA
10/30/90 TO 09/18/92
REPORT DATE: 05/06/93

PARAMETER NAME	LOCATION ID	LOG DATE	SAMPLE ID	UNITS OF MEASURE	PVI	LAB VALUE	PVI	VALIDATED VALUE	RUN TYPE
1,3-CIS-DICHLOROPROPENE	0152	03/20/92	B001	% RECOVERY		110.		NA	I *
	0152	06/18/92	0001	UG/L	U	3.4	U	3.4	I
	0152	06/19/92	2001	UG/L	U	3.4	U	3.4	I
	0152	06/19/92	3001	UG/L	U	3.4	U	3.4	I
	0152	09/17/92	0001	UG/L	U	3.4	U	3.4	I
	0153	10/30/90	0001	UG/L	U	3.4	U	3.4	I
	0153	05/03/91	0001	UG/L	U	3.4	U	3.4	I
	0153	12/14/91	0001	UG/L	U	1.0	U	1.0	I
	0153	06/18/92	0001	UG/L	U	3.4	U	3.4	I
	0154	11/02/90	0001	UG/L	U	3.4	U	3.4	I
	0154	01/30/91	0001	UG/L	U	3.4	U	3.4	I
	0154	05/04/91	0001	UG/L	U	3.4	U	3.4	I
	0154	08/02/91	0001	UG/L	U	3.4	U	3.4	I
	0154	12/14/91	0001	UG/L	U	1.0	U	1.0	I
	0154	03/21/92	0001	UG/L	U	3.4	U	3.4	I
	0154	06/18/92	0001	UG/L	U	3.4	U	3.4	I
	0154	06/18/92	1001	UG/L	U	3.4	U	3.4	I
	0154	09/17/92	0001	UG/L	U	3.4	U	3.4	I
	0155	10/31/90	0001	UG/L	U	3.4	U	3.4	I
	0155	01/29/91	0001	UG/L	U	3.4	U	3.4	I
	0155	05/04/91	0001	UG/L	U	3.4	U	3.4	I
	0155	08/02/91	0001	UG/L	U	3.4	U	3.4	I
	0155	12/13/91	0001	UG/L	U	1.0	U	1.0	I
	0155	12/13/91	1001	UG/L	U	1.0	U	1.0	I
	0155	03/21/92	0001	UG/L	U	3.4	U	3.4	I
	0155	06/18/92	0001	UG/L	U	3.4	U	3.4	I
	0155	09/17/92	0001	UG/L	U	3.4	U	3.4	I
	0156	11/04/90	0001	UG/L	U	3.4	U	3.4	I
	0156	05/01/91	0001	UG/L	U	3.4	U	3.4	I
	0156	12/11/91	0001	UG/L	U	1.0	UJ	1.0	I
	0156	06/17/92	0001	UG/L	U	3.4	UJ	3.4	I
	0156	06/18/92	2001	UG/L	U	3.4	UJ	3.4	I
	0156	06/18/92	3001	UG/L	U	3.4	UJ	3.4	I
	0158	11/03/90	0001	UG/L	U	3.4	U	3.4	I
	0158	05/07/91	0001	UG/L	U	3.4	U	3.4	I
	0158	12/19/91	0001	UG/L	U	1.0	UJ	1.0	I
	0158	12/19/91	A001	% RECOVERY		106.		NA	I *
	0158	12/19/91	B001	% RECOVERY		109.		NA	I *
	0158	06/20/92	0001	UG/L	U	3.4	U	3.4	I
	0159	11/03/90	0001	UG/L	U	3.4	U	3.4	I
	0159	02/02/91	0001	UG/L	U	3.4	U	3.4	I
	0159	05/02/91	0001	UG/L	U	3.4	U	3.4	I
	0159	08/01/91	0001	UG/L	U	3.4	UJ	3.4	I
	0159	12/12/91	0001	UG/L	U	1.0	U	1.0	I
	0159	12/13/91	2001	UG/L	U	1.0	U	1.0	I
	0159	03/18/92	0001	UG/L	U	3.4	U	3.4	I
	0159	03/19/92	2001	UG/L	U	3.4	U	3.4	I
	0159	06/17/92	0001	UG/L	U	3.4	UJ	3.4	I
	0159	09/15/92	0001	UG/L	U	3.4	UJ	3.4	I
	0160	11/03/90	0001	UG/L	U	3.4	U	3.4	I
	0160	02/05/91	0001	UG/L	U	3.4	U	3.4	I
	0160	02/05/91	0001	UG/L	U	3.4	U	6.8	D
	0160	05/03/91	0001	UG/L	U	3.4	U	3.4	I
	0160	07/31/91	0001	UG/L	U	3.4	UJ	3.4	I
	0160	12/12/91	0001	UG/L	U	1.0	U	1.0	I
	0160	03/24/92	0001	UG/L	U	3.4	UJ	3.4	I
	0160	03/24/92	2001	UG/L	U	3.4	UJ	1.2	I
	0160	06/17/92	0001	UG/L	U	3.4	UJ	3.4	I

U (ORG) - The material was analyzed for, but was not detected. The associated numerical value is the sample quantitation limit

UJ (ORG) - The material was analyzed for, but was not detected. The sample quantitation limit is an estimated quantity

GROUNDWATER QUALITY DATA BY PARAMETER
SITE: TXT99 OU1 VALIDATED DATA
10/30/90 TO 09/18/92
REPORT DATE: 05/06/93

PARAMETER NAME	LOCATION ID	LOG DATE	SAMPLE ID	UNITS OF MEASURE	PVI	LAB VALUE	PVI	VALIDATED VALUE	RUN TYPE
1,3-CIS-DICHLOROPROPENE	0160	09/15/92	0001	UG/L	U	3.4	UJ	3.4	I
	0271	11/06/90	0001	UG/L	U	3.4	U	3.4	I
	0271	02/01/91	0001	UG/L	U	3.4	UJ	3.4	I
	0271	05/06/91	0001	UG/L	U	3.4	U	3.4	I
	0271	08/05/91	0001	UG/L	U	3.4	U	3.4	I
	0271	12/16/91	0001	UG/L	U	1.0	UJ	1.0	I
	0271	12/16/91	A001	% RECOVERY		107.		NA	I *
	0271	12/16/91	B001	% RECOVERY		106.		NA	I *
	0271	06/22/92	0001	UG/L	U	3.4	U	3.4	I
	0271	09/16/92	0001	UG/L	U	3.4	U	3.4	I
	0301	11/05/90	0001	UG/L	U	3.4	U	3.4	I
	0301	05/08/91	0001	UG/L	U	3.4	U	3.4	I
	0301	12/10/91	0001	UG/L	U	1.0	UJ	1.0	I
	0302	11/05/90	0001	UG/L	U	3.4	U	3.4	I
	0302	05/08/91	0001	UG/L	U	3.4	U	3.4	I
	0302	12/10/91	0001	UG/L	U	1.0	UJ	1.0	I
	0303	11/07/90	0001	UG/L	U	3.4	U	3.4	I
	0303	05/02/91	0001	UG/L	U	3.4	U	3.4	I
	0303	12/10/91	0001	UG/L	U	1.0	UJ	1.0	I
	0303	12/11/91	2001	UG/L	U	1.0	UJ	1.0	I
	0303	06/16/92	0001	UG/L	U	3.4	U	3.4	I
	0304	11/07/90	0001	UG/L	U	3.4	U	3.4	I
	0304	05/01/91	0001	UG/L	U	3.4	U	3.4	I
	0304	12/11/91	0001	UG/L	U	1.0	UJ	1.0	I
	0304	06/16/92	0001	UG/L	U	3.4	U	3.4	I
	0304	06/17/92	2001	UG/L	U	3.4	U	3.4	I
	0305	11/01/90	0001	UG/L	U	3.4	U	3.4	I
	0305	01/31/91	0001	UG/L	U	3.4	UJ	3.4	I
	0305	05/05/91	0001	UG/L	U	3.4	U	3.4	I
	0305	08/01/91	0001	UG/L	U	3.4		NA	I *
	0305	08/02/91	0001	UG/L	U	3.4	UJ	3.4	I
	0305	12/17/91	0001	UG/L	U	1.0	U	1.0	I
	0305	12/17/91	1001	UG/L	U	1.0	U	1.0	I
	0305	12/17/91	4001	UG/L	U	1.0	U	1.0	I
	0305	03/19/92	0001	UG/L	U	3.4	U	3.4	I
	0305	06/22/92	0001	UG/L	U	3.4	U	3.4	I
	0305	06/22/92	1001	UG/L	U	3.4	U	3.4	I
	0305	06/22/92	2001	UG/L	U	3.4	U	3.4	I
	0305	09/16/92	0001	UG/L	U	3.4	U	3.4	I
	0305	09/16/92	3001	UG/L	U	3.4	U	3.4	I
	0306	10/30/90	0001	UG/L	U	3.4	U	3.4	I
	0306	02/06/91	0001	UG/L	U	3.4	U	3.4	I
	0306	05/04/91	0001	UG/L	U	3.4	U	3.4	I
	0306	08/03/91	0001	UG/L	U	3.4	U	3.4	I
	0306	12/15/91	0001	UG/L	U	1.0	U	1.0	I
	0306	03/21/92	0001	UG/L	U	3.4	U	3.4	I
	0306	03/21/92	3001	UG/L	U	3.4	U	3.4	I
	0306	06/18/92	0001	UG/L	U	3.4	U	3.4	I
	0306	09/17/92	0001	UG/L	U	3.4	U	3.4	I
	0306	09/17/92	1001	UG/L	U	3.4	U	3.4	I
	0307	10/31/90	0001	UG/L	U	3.4	U	3.4	I
	0307	02/03/91	0001	UG/L	U	3.4	U	3.4	I
	0307	05/07/91	0001	UG/L	U	3.4	U	3.4	I
	0307	08/04/91	0001	UG/L	U	3.4	U	3.4	I
	0307	12/15/91	0001	UG/L	U	1.0	U	1.0	I
	0307	12/16/91	2001	UG/L	U	1.0	U	1.0	I
	0307	03/23/92	0001	UG/L	U	3.4	U	3.4	I
	0307	06/21/92	0001	UG/L	U	3.4	U	3.4	I

U (ORG) - The material was analyzed for, but was not detected. The associated numerical value is the sample quantitation limit

UJ (ORG) - The material was analyzed for, but was not detected. The sample quantitation limit is an estimated quantity

GROUNDWATER QUALITY DATA BY PARAMETER
SITE: TXT99 OU1 VALIDATED DATA
10/30/90 TO 09/18/92
REPORT DATE: 05/06/93

PARAMETER NAME	LOCATION ID	LOG DATE	SAMPLE ID	UNITS OF MEASURE	PVI	LAB VALUE	PVI	VALIDATED VALUE	RUN TYPE
1,3-CIS-DICHLOROPROPENE	0307	06/21/92	3001	UG/L	U	3.4	U	3.4	I
	0307	09/17/92	0001	UG/L	U	3.4	U	3.4	I
	0309	11/02/90	0001	UG/L	U	3.4	U	3.4	I
	0309	05/06/91	0001	UG/L	U	3.4	U	3.4	I
	0309	12/14/91	0001	UG/L	U	1.0	U	1.0	I
	0309	03/22/92	0001	UG/L	U	3.4	U	3.4	I
	0309	06/19/92	0001	UG/L	U	3.4	U	3.4	I
	0309	09/16/92	0001	UG/L	U	3.4	U	3.4	I
	0310	10/30/90	0001	UG/L	U	3.4	U	3.4	I
	0310	05/04/91	0001	UG/L	U	3.4	U	3.4	I
	0310	12/14/91	0001	UG/L	U	1.0	U	1.0	I
	0310	06/20/92	0001	UG/L	U	3.4	U	3.4	I
	0311	11/05/90	0001	UG/L	U	3.4	U	3.4	I
	0311	05/02/91	0001	UG/L	U	3.4	U	3.4	I
	0311	12/13/91	0001	UG/L	U	1.0	U	1.0	I
	0311	12/13/91	A001	% RECOVERY		88.		NA	I *
	0311	12/13/91	B001	% RECOVERY		94.		NA	I *
	0311	06/17/92	0001	UG/L	U	3.4	U	3.4	I
	0312	11/06/90	0001	UG/L	U	3.4	U	3.4	I
	0312	02/04/91	0001	UG/L	U	3.4	U	3.4	I
	0312	05/06/91	0001	UG/L	U	3.4	U	3.4	I
	0312	08/05/91	0001	UG/L	U	3.4	U	3.4	I
	0312	12/16/91	0001	UG/L	U	1.0	UJ	1.0	I
	0312	12/17/91	2001	UG/L	U	1.0	UJ	1.0	I
	0312	03/21/92	0001	UG/L	U	3.4	U	3.4	I
	0312	06/20/92	0001	UG/L	U	3.4	U	3.4	I
	0312	09/17/92	0001	UG/L	U	3.4	U	3.4	I
	0313	10/31/90	0001	UG/L	U	3.4	U	3.4	I
	0313	02/03/91	0001	UG/L	U	3.4	U	3.4	I
	0313	05/07/91	0001	UG/L	U	3.4	U	3.4	I
	0313	08/04/91	0001	UG/L	U	3.4	U	3.4	I
	0313	08/04/91	2001	UG/L	U	3.4	UJ	3.4	I
	0313	12/17/91	0001	UG/L	U	1.0	U	1.0	I
	0313	12/18/91	2001	UG/L	U	1.0	U	1.0	I
	0313	03/22/92	0001	UG/L	U	3.4	U	3.4	I
	0313	03/23/92	2001	UG/L	U	3.4	U	3.4	I
	0313	06/21/92	0001	UG/L	U	3.4	U	3.4	I
	0313	06/22/92	2001	UG/L	U	3.4	U	3.4	I
	0313	09/17/92	0001	UG/L	U	3.4	U	3.4	I
	0313	09/17/92	3001	UG/L	U	3.4	UJ	3.4	I
	0313	09/18/92	2001	UG/L	U	3.4	U	3.4	I
	0314	11/07/90	0001	UG/L	U	3.4	U	3.4	I
	0314	05/04/91	0001	UG/L	U	3.4	U	3.4	I
	0314	12/15/91	0001	UG/L	U	1.0	U	1.0	I
	0314	06/19/92	0001	UG/L	U	3.4	U	3.4	I
	0315	10/31/90	0001	UG/L	U	3.4	U	3.4	I
	0315	01/31/91	0001	UG/L	U	3.4	UJ	3.4	I
	0315	05/05/91	0001	UG/L	U	3.4	U	3.4	I
	0315	08/03/91	0001	UG/L	U	3.4	UJ	3.4	I
	0315	12/17/91	0001	UG/L	U	1.0	U	1.0	I
	0315	03/20/92	0001	UG/L	U	3.4	U	3.4	I
	0315	06/20/92	0001	UG/L	U	3.4	U	3.4	I
	0315	09/16/92	0001	UG/L	U	3.4	U	3.4	I
	0317	11/06/90	0001	UG/L	U	3.4	U	3.4	I
	0317	05/08/91	0001	UG/L	U	3.4	U	3.4	I
	0317	12/16/91	0001	UG/L	U	1.0	UJ	1.0	I
	0317	12/16/91	1001	UG/L	U	1.0	UJ	1.0	I
	0317	06/20/92	0001	UG/L	U	3.4	U	3.4	I

U (ORG) - The material was analyzed for, but was not detected. The associated numerical value is the sample quantitation limit
UJ (ORG) - The material was analyzed for, but was not detected. The sample quantitation limit is an estimated quantity

GROUNDWATER QUALITY DATA BY PARAMETER
SITE: TXT99 OU1 VALIDATED DATA
10/30/90 TO 09/18/92
REPORT DATE: 05/06/93

PARAMETER NAME	LOCATION ID	LOG DATE	SAMPLE ID	UNITS OF MEASURE	PVI	LAB VALUE	PVI	VALIDATED VALUE	RUN TYPE
1,3-CIS-DICHLOROPROPENE	0318	11/04/90	0001	UG/L	U	3.4	U	3.4	I
	0318	05/05/91	0001	UG/L	U	3.4	U	3.4	I
	0318	12/15/91	0001	UG/L	U	1.0	U	1.0	I
	0319	11/04/90	0001	UG/L	U	3.4	U	3.4	I
	0319	05/07/91	0001	UG/L	U	3.4	UJ	3.4	I
	0319	12/18/91	0001	UG/L	U	1.0	UJ	1.0	I
	0319	06/19/92	0001	UG/L	U	3.4	U	3.4	I
	0319	06/19/92	3001	UG/L	U	3.4	U	3.4	I
	0320	11/01/90	0001	UG/L	U	3.4	U	3.4	I
	0320	05/07/91	0001	UG/L	U	3.4	U	3.4	I
	0320	12/18/91	0001	UG/L	U	1.0	UJ	1.0	I
	0320	06/19/92	0001	UG/L	U	3.4	U	3.4	I
	0712	06/23/92	0001	UG/L	U	3.4		NA	I *
	0714	06/23/92	0001	UG/L	U	3.4		NA	I *
	0721	06/23/92	0001	UG/L	U	3.4		NA	I *
	0721	06/23/92	1001	UG/L	U	3.4		NA	I *
	0722	06/23/92	0001	UG/L	U	3.4		NA	I *
	0722	06/23/92	2001	UG/L	U	3.4		NA	I *
	0722	06/23/92	3001	UG/L	U	3.4		NA	I *
	0723	06/23/92	0001	UG/L	U	3.4		NA	I *
	0723	06/23/92	3001	UG/L	U	3.4		NA	I *
	0724	06/23/92	0001	UG/L	U	3.4		NA	I *
	0725	06/23/92	0001	UG/L	U	3.4		NA	I *
	0726	06/23/92	0001	UG/L	U	3.4		NA	I *
	0727	06/23/92	0001	UG/L	U	3.4		NA	I *
	0801	09/17/92	3001	UG/L	U	3.4	U	3.4	I
	0802	09/18/92	3001	UG/L	U	3.4	U	3.4	I
1,3-DICHLOROBENZENE	0046	11/06/90	0001	UG/L	U	3.2	U	3.2	I
	0046	02/05/91	0001	UG/L	U	3.2	U	3.2	I
	0046	02/05/91	0001	UG/L	U	3.2	U	6.4	D
	0046	05/06/91	0001	UG/L	U	3.2	U	3.2	I
	0046	08/05/91	0001	UG/L	U	3.2	U	3.2	I
	0046	12/16/91	0001	UG/L	U	1.0	U	1.0	I
	0046	03/23/92	0001	UG/L	U	3.2	UJ	3.2	I
	0046	06/22/92	0001	UG/L	U	3.2		NA	I
	0046	09/16/92	0001	UG/L	U	3.2	U	3.2	I
	0063	11/01/90	0001	UG/L	U	3.2	U	3.2	I
	0063	11/01/90	S001	UG/L	U	10.	UJ	10.	I
	0063	02/05/91	0001	UG/L	U	3.2	U	3.2	I
	0063	02/05/91	S001	UG/L	U	10.	UJ	10.	I
	0063	05/06/91	0001	UG/L	U	3.2	U	3.2	I
	0063	05/06/91	0001	UG/L	U	10.	U	10.	I
	0063	08/05/91	0001	UG/L	U	3.2	U	3.2	I
	0063	08/05/91	0001	UG/L	U	10.	U	10.	I
	0063	12/16/91	0001	UG/L	U	10.	U	10.	I
	0063	12/16/91	0001	UG/L	U	1.0	U	1.0	I
	0063	03/23/92	0001	UG/L	U	10.	U	10.	I
	0063	03/23/92	0001	UG/L	U	3.2	UJ	3.2	I
	0063	03/23/92	1001	UG/L	U	10.	U	10.	I
	0063	03/23/92	1001	UG/L	U	3.2	UJ	3.2	I
	0063	06/22/92	0001	UG/L	U	10.	U	10.	I
	0063	06/22/92	0001	UG/L	U	3.2		NA	I
	0063	06/22/92	1001	UG/L	U	10.	U	10.	I
	0063	06/22/92	1001	UG/L	U	3.2		NA	I
	0063	09/16/92	0001	UG/L	U	10.	U	10.	I
	0063	09/16/92	0001	UG/L	U	3.2	U	3.2	I
	0063	09/17/92	2001	UG/L	U	3.2	U	3.2	I

U (ORG) - The material was analyzed for, but was not detected. The associated numerical value is the sample quantitation limit
UJ (ORG) - The material was analyzed for, but was not detected. The sample quantitation limit is an estimated quantity

GROUNDWATER QUALITY DATA BY PARAMETER
SITE: TXT99 OU1 VALIDATED DATA
10/30/90 TO 09/18/92
REPORT DATE: 05/06/93

PARAMETER NAME	LOCATION ID	LOG DATE	SAMPLE ID	UNITS OF MEASURE	PVI	LAB VALUE	PVI	VALIDATED VALUE	RUN TYPE
1,3-DICHLOROBENZENE	0071	11/06/90	0001	UG/L	U	3.2	U	3.2	I
	0071	11/06/90	S001	UG/L	U	10.		NA	I *
	0071	02/01/91	0001	UG/L	U	3.2	U	3.2	I
	0071	02/01/91	S001	UG/L	U	10.	U	10.	I
	0071	05/06/91	0001	UG/L	U	3.2	U	3.2	I
	0071	05/06/91	0001	UG/L	U	10.	U	10.	I
	0071	08/05/91	0001	UG/L	U	3.2	U	3.2	I
	0071	08/05/91	0001	UG/L	U	10.	U	10.	I
	0071	12/16/91	0001	UG/L	U	10.	U	10.	I
	0071	12/16/91	0001	UG/L	U	1.0	U	1.0	I
	0071	12/16/91	1001	UG/L	U	10.	U	10.	I
	0071	12/16/91	1001	UG/L	U	1.0	U	1.0	I
	0071	03/23/92	0001	UG/L	U	10.	U	10.	I
	0071	03/23/92	0001	UG/L	U	3.2	UJ	3.2	I
	0071	03/23/92	1001	UG/L	U	3.2	UJ	3.2	I
	0071	06/23/92	0001	UG/L	U	11.	U	11.	I
	0071	06/23/92	0001	UG/L	U	3.2		NA	I
	0071	06/23/92	2001	UG/L	U	3.2		NA	I
	0071	09/16/92	0001	UG/L	U	10.	U	10.	I
	0071	09/16/92	0001	UG/L	U	3.2	U	3.2	I
	0071	09/16/92	1001	UG/L	U	3.2	U	3.2	I
	0076	11/06/90	0001	UG/L	U	3.2	U	3.2	I
	0076	11/06/90	S001	UG/L	U	10.		NA	I *
	0076	02/01/91	0001	UG/L	U	3.2	U	3.2	I
	0076	02/01/91	S001	UG/L	U	10.	U	10.	I
	0076	05/06/91	0001	UG/L	U	3.2	U	3.2	I
	0076	05/06/91	0001	UG/L	U	10.	U	10.	I
	0076	12/16/91	0001	UG/L	U	10.	U	10.	I
	0076	12/16/91	0001	UG/L	U	1.0	U	1.0	I
	0076	03/23/92	0001	UG/L	U	10.	U	10.	I
	0076	03/23/92	0001	UG/L	U	3.2	UJ	3.2	I
	0076	03/23/92	A001	% RECOVERY		77.		NA	R1*
	0076	03/23/92	B001	% RECOVERY		72.		NA	R1*
	0076	06/22/92	0001	UG/L	U	10.	U	10.	I
	0076	06/22/92	0001	UG/L	U	3.2		NA	I
	0076	09/16/92	0001	UG/L	U	10.	U	10.	I
	0076	09/16/92	0001	UG/L	U	3.2	U	3.2	I
	0111	11/02/90	0001	UG/L	U	3.2	U	3.2	I
	0111	05/07/91	0001	UG/L	U	3.2	U	3.2	I
	0111	12/16/91	0001	UG/L	U	1.0	UJ	1.0	I
	0112	11/02/90	0001	UG/L	U	3.2	U	3.2	I
	0112	05/03/91	0001	UG/L	U	3.2	U	3.2	I
	0112	12/13/91	0001	UG/L	U	1.0	U	1.0	I
	0115	11/03/90	0001	UG/L	U	3.2	U	3.2	I
	0115	02/03/91	0001	UG/L	U	3.2	UJ	3.2	I
	0115	05/02/91	0001	UG/L	U	3.2	U	3.2	I
	0115	08/01/91	0001	UG/L	U	3.2	UJ	3.2	I
	0115	08/01/91	2001	UG/L	U	3.2	UJ	3.2	I
	0115	12/12/91	0001	UG/L	U	1.0	U	1.0	I
	0115	03/19/92	0001	UG/L	U	3.2	U	3.2	I
	0115	03/19/92	4001	UG/L	U	3.2	U	3.2	I
	0115	06/17/92	0001	UG/L	U	3.2	UJ	3.2	I
	0115	06/17/92	4001	UG/L	U	3.2	UJ	3.2	I
	0115	09/15/92	0001	UG/L	U	3.2	UJ	3.2	I
	0115	09/15/92	4001	UG/L	U	3.2	UJ	3.2	I
	0117	11/04/90	0001	UG/L	U	3.2	U	3.2	I
	0117	05/02/91	0001	UG/L	U	3.2	U	3.2	I
	0117	12/19/91	0001	UG/L	U	1.0	UJ	1.0	I

U (ORG) - The material was analyzed for, but was not detected. The associated numerical value is the sample quantitation limit

UJ (ORG) - The material was analyzed for, but was not detected. The sample quantitation limit is an estimated quantity

GROUNDWATER QUALITY DATA BY PARAMETER
SITE: TXT99 OU1 VALIDATED DATA
10/30/90 TO 09/18/92
REPORT DATE: 05/06/93

PARAMETER NAME	LOCATION ID	LOG DATE	SAMPLE ID	UNITS OF MEASURE	PVI	LAB VALUE	PVI	VALIDATED VALUE	RUN TYPE
1,3-DICHLOROBENZENE	0118	11/07/90	0001	UG/L	U	3.2	U	3.2	I
	0118	11/07/90	S001	UG/L	U	10.	U	10.	I
	0118	02/04/91	0001	UG/L	U	3.2	U	3.2	I
	0118	02/04/91	S001	UG/L	U	10.	U	10.	I
	0118	04/30/91	0001	UG/L	U	10.	U	10.	I
	0118	05/08/91	0001	UG/L	U	3.2	U	3.2	I
	0118	07/30/91	0001	UG/L	U	3.2	U	3.2	I
	0118	07/30/91	0001	UG/L	U	10.	U	10.	I
	0118	12/10/91	0001	UG/L	U	11.	U	11.	I
	0118	12/10/91	0001	UG/L	U	1.0	U	1.0	I
	0118	03/17/92	0001	UG/L	U	3.2	U	3.2	I
	0118	03/17/92	1001	UG/L	U	11.	U	11.	I
	0118	03/17/92	1001	UG/L	U	3.2	U	3.2	I
	0118	03/18/92	2001	UG/L	U	3.2	U	3.2	I
	0118	06/17/92	0001	UG/L	U	10.	U	10.	I
	0118	06/17/92	0001	UG/L	U	3.2	UJ	3.2	I
	0118	09/14/92	0001	UG/L	U	10.	U	10.	I
	0118	09/14/92	0001	UG/L	U	3.2	U	3.2	I
	0118	09/15/92	2001	UG/L	U	3.2	U	3.2	I
	0119	06/19/92	0001	UG/L	U	3.2	UJ	3.2	I
	0120	11/05/90	0001	UG/L	U	3.2	U	3.2	I
	0120	05/02/91	0001	UG/L	U	3.2	U	3.2	I
	0120	12/17/91	0001	UG/L	U	1.0	U	1.0	I
	0122	11/01/90	0001	UG/L	U	3.2	U	3.2	I
	0122	02/03/91	0001	UG/L	U	3.2	UJ	3.2	I
	0122	05/04/91	0001	UG/L	U	3.2	U	3.2	I
	0122	08/01/91	0001	UG/L	U	3.2	U	3.2	I
	0122	12/13/91	0001	UG/L	U	1.0	U	1.0	I
	0122	12/13/91	1001	UG/L	U	1.0	U	1.0	I
	0122	03/20/92	0001	UG/L	U	3.2	U	3.2	I
	0123	11/03/90	0001	UG/L	U	3.2	U	3.2	I
	0123	05/01/91	0001	UG/L	U	3.2	U	3.2	I
	0123	12/11/91	0001	UG/L	U	1.0	U	1.0	I
	0123	06/16/92	0001	UG/L	U	3.2	UJ	3.2	I
	0124	11/03/90	0001	UG/L	U	3.2	U	3.2	I
	0124	05/02/91	0001	UG/L	U	3.2	U	3.2	I
	0124	12/12/91	0001	UG/L	U	1.0	U	1.0	I
	0124	06/16/92	0001	UG/L	U	3.2	UJ	3.2	I
	0124	06/16/92	1001	UG/L	U	3.2	UJ	3.2	I
	0125	06/20/92	0001	UG/L	U	3.2		NA	I
	0126	11/06/90	0001	UG/L	U	3.2	UJ	3.2	I
	0126	11/06/90	S001	UG/L	U	10.		NA	I *
	0126	02/05/91	0001	UG/L	U	3.2	U	3.2	I
	0126	02/05/91	0001	UG/L	U	3.2	UJ	6.4	D
	0126	02/05/91	0001	UG/L	U	10.		NA	I *
	0126	02/05/91	S001	UG/L	U	10.	UJ	10.	I
	0126	05/01/91	0001	UG/L	U	3.2	U	3.2	I
	0126	05/01/91	0001	UG/L	U	10.	U	10.	I
	0126	07/31/91	0001	UG/L	U	3.2	U	3.2	I
	0126	07/31/91	0001	UG/L	U	10.	U	10.	I
	0126	12/12/91	0001	UG/L	U	10.	U	10.	I
	0126	12/12/91	0001	UG/L	U	1.0	U	1.0	I
	0126	03/18/92	0001	UG/L	U	11.	U	11.	I
	0126	03/18/92	0001	UG/L	U	3.2	U	3.2	I
	0126	06/16/92	0001	UG/L	U	10.	U	10.	I
	0126	06/16/92	0001	UG/L	U	3.2	UJ	3.2	I
	0126	09/14/92	0001	UG/L	U	10.	U	10.	I
	0126	09/14/92	0001	UG/L	U	3.2	U	3.2	I

U (ORG) - The material was analyzed for, but was not detected. The associated numerical value is the sample quantitation limit

UJ (ORG) - The material was analyzed for, but was not detected. The sample quantitation limit is an estimated quantity

GROUNDWATER QUALITY DATA BY PARAMETER
SITE: TXT99 OU1 VALIDATED DATA
10/30/90 TO 09/18/92
REPORT DATE: 05/06/93

PARAMETER NAME	LOCATION ID	LOG DATE	SAMPLE ID	UNITS OF MEASURE	PVI	LAB VALUE	PVI	VALIDATED VALUE	RUN TYPE
1,3-DICHLOROBENZENE	0126	09/14/92	1001	UG/L	U	10.	U	10.	I
	0126	09/14/92	1001	UG/L	U	3.2	U	3.2	I
	0127	11/02/90	0001	UG/L	U	3.2	U	3.2	I
	0127	05/02/91	0001	UG/L	U	3.2	U	3.2	I
	0127	12/11/91	0001	UG/L	U	1.0	U	1.0	I
	0129	11/05/90	0001	UG/L	U	3.2	U	3.2	I
	0129	11/05/90	S001	UG/L	U	10.	U	10.	I
	0129	02/04/91	0001	UG/L	U	3.2	U	3.2	I
	0129	02/04/91	S001	UG/L	U	10.	U	10.	I
	0129	04/30/91	0001	UG/L	U	10.	U	10.	I
	0129	05/08/91	0001	UG/L	U	3.2	U	3.2	I
	0129	07/30/91	0001	UG/L	U	3.2	U	3.2	I
	0129	07/30/91	0001	UG/L	U	10.	U	10.	I
	0129	12/17/91	0001	UG/L	U	11.	U	11.	I
	0129	12/17/91	0001	UG/L	U	1.0	U	1.0	I
	0129	03/17/92	0001	UG/L	U	10.	U	10.	I
	0129	03/17/92	0001	UG/L	U	3.2	U	3.2	I
	0129	03/17/92	3001	UG/L	U	3.2	U	3.2	I
	0129	06/16/92	0001	UG/L	U	11.	U	11.	I
	0129	06/16/92	0001	UG/L	U	3.2	UJ	3.2	I
	0129	09/15/92	0001	UG/L	U	10.	U	10.	I
	0129	09/15/92	0001	UG/L	U	3.2	UJ	3.2	I
	0129	09/16/92	2001	UG/L	U	3.2	UJ	3.2	I
	0137	12/17/91	4001	UG/L	U	1.0	U	1.0	I
	0137	12/19/91	0001	UG/L	U	1.0	U	1.0	I
	0137	12/19/91	2001	UG/L	U	1.0	U	1.0	I
	0137	12/19/91	3001	UG/L	U	1.0	U	1.0	I
	0138	05/02/91	0001	UG/L	U	3.2	U	3.2	I
	0138	05/02/91	0001	UG/L	U	10.	U	10.	I
	0138	07/30/91	0001	UG/L	U	3.2	U	3.2	I
	0138	07/30/91	0001	UG/L	U	10.	U	10.	I
	0138	12/11/91	0001	UG/L	U	1.0	U	1.0	I
	0138	12/12/91	2001	UG/L	U	1.0	U	1.0	I
	0138	03/17/92	0001	UG/L	U	3.2	U	3.2	I
	0138	06/17/92	0001	UG/L	U	3.2	UJ	3.2	I
	0138	09/14/92	0001	UG/L	U	3.2	U	3.2	I
	0151	11/04/90	0001	UG/L	U	3.2	U	3.2	I
	0151	05/06/91	0001	UG/L	U	3.2	U	3.2	I
	0151	12/17/91	4001	UG/L	U	1.0	U	1.0	I
	0151	12/18/91	0001	UG/L	U	1.0	UJ	1.0	I
	0151	12/18/91	3001	UG/L	U	1.0	UJ	1.0	I
	0152	10/30/90	0001	UG/L	U	3.2	U	3.2	I
	0152	01/30/91	0001	UG/L	U	3.2	U	3.2	I
	0152	05/03/91	0001	UG/L	U	3.2	U	3.2	I
	0152	08/03/91	0001	UG/L	U	3.2	U	3.2	I
	0152	12/14/91	0001	UG/L	U	1.0	U	1.0	I
	0152	03/20/92	0001	UG/L	U	3.2	U	3.2	I
	0152	03/20/92	2001	UG/L	U	3.2	U	3.2	I
	0152	03/20/92	A001	% RECOVERY		82.		NA	I2*
	0152	03/20/92	B001	% RECOVERY		86.		NA	I2*
	0152	06/18/92	0001	UG/L	U	3.2	UJ	3.2	I
	0152	06/19/92	2001	UG/L	U	3.2	UJ	3.2	I
	0152	06/19/92	3001	UG/L	U	3.2	UJ	3.2	I
	0152	09/17/92	0001	UG/L	U	3.2	U	3.2	I
	0153	10/30/90	0001	UG/L	U	3.2	U	3.2	I
	0153	05/03/91	0001	UG/L	U	3.2	U	3.2	I
	0153	12/14/91	0001	UG/L	U	1.0	U	1.0	I
	0153	06/18/92	0001	UG/L	U	3.2	UJ	3.2	I

U (ORG) - The material was analyzed for, but was not detected. The associated numerical value is the sample quantitation limit

UJ (ORG) - The material was analyzed for, but was not detected. The sample quantitation limit is an estimated quantity

GROUNDWATER QUALITY DATA BY PARAMETER
SITE: TXT99 OU1 VALIDATED DATA
10/30/90 TO 09/18/92
REPORT DATE: 05/06/93

PARAMETER NAME	LOCATION ID	LOG DATE	SAMPLE ID	UNITS OF MEASURE	PVI	LAB VALUE	PVI	VALIDATED VALUE	RUN TYPE
1,3-DICHLOROBENZENE	0154	11/02/90	0001	UG/L	U	3.2	U	3.2	I
	0154	01/30/91	0001	UG/L	U	3.2	U	3.2	I
	0154	05/04/91	0001	UG/L	U	3.2	U	3.2	I
	0154	08/02/91	0001	UG/L	U	3.2	U	3.2	I
	0154	12/14/91	0001	UG/L	U	1.0	U	1.0	I
	0154	03/21/92	0001	UG/L	U	3.2	U	3.2	I
	0154	06/18/92	0001	UG/L	U	3.2	UJ	3.2	I
	0154	06/18/92	1001	UG/L	U	3.2	UJ	3.2	I
	0154	09/17/92	0001	UG/L	U	3.2	U	3.2	I
	0155	10/31/90	0001	UG/L	U	3.2	U	3.2	I
	0155	01/29/91	0001	UG/L	U	3.2	U	3.2	I
	0155	05/04/91	0001	UG/L	U	3.2	U	3.2	I
	0155	08/02/91	0001	UG/L	U	3.2	U	3.2	I
	0155	12/13/91	0001	UG/L	U	1.0	U	1.0	I
	0155	12/13/91	1001	UG/L	U	1.0	U	1.0	I
	0155	03/21/92	0001	UG/L	U	3.2	U	3.2	I
	0155	06/18/92	0001	UG/L	U	3.2	UJ	3.2	I
	0155	09/17/92	0001	UG/L	U	3.2	U	3.2	I
	0156	11/04/90	0001	UG/L	U	3.2	U	3.2	I
	0156	05/01/91	0001	UG/L	U	3.2	U	3.2	I
	0156	12/11/91	0001	UG/L	U	1.0	U	1.0	I
	0156	06/17/92	0001	UG/L	U	3.2	UJ	3.2	I
	0156	06/18/92	2001	UG/L	U	3.2	UJ	3.2	I
	0156	06/18/92	3001	UG/L	U	3.2	UJ	3.2	I
	0158	11/03/90	0001	UG/L	U	3.2	U	3.2	I
	0158	05/07/91	0001	UG/L	U	3.2	U	3.2	I
	0158	12/19/91	0001	UG/L	U	1.0	U	1.0	I
	0158	06/20/92	0001	UG/L	U	3.2		NA	I
	0159	11/03/90	0001	UG/L	U	3.2	U	3.2	I
	0159	02/02/91	0001	UG/L	U	3.2	U	3.2	I
	0159	05/02/91	0001	UG/L	U	3.2	U	3.2	I
	0159	08/01/91	0001	UG/L	U	3.2	UJ	3.2	I
	0159	12/12/91	0001	UG/L	U	1.0	U	1.0	I
	0159	12/13/91	2001	UG/L	U	1.0	U	1.0	I
	0159	03/18/92	0001	UG/L	U	3.2	U	3.2	I
	0159	03/19/92	2001	UG/L	U	3.2	U	3.2	I
	0159	06/17/92	0001	UG/L	U	3.2	UJ	3.2	I
	0159	09/15/92	0001	UG/L	U	3.2	UJ	3.2	I
	0160	11/03/90	0001	UG/L	U	3.2	U	3.2	I
	0160	02/05/91	0001	UG/L	U	3.2	U	3.2	I
	0160	02/05/91	0001	UG/L	U	3.2	U	6.4	D
	0160	05/03/91	0001	UG/L	U	3.2	U	3.2	I
	0160	07/31/91	0001	UG/L	U	3.2	UJ	3.2	I
	0160	12/12/91	0001	UG/L	U	1.0	U	1.0	I
	0160	03/24/92	0001	UG/L	U	3.2	UJ	3.2	I
	0160	03/24/92	2001	UG/L	U	3.2	UJ	3.2	I
	0160	06/17/92	0001	UG/L	U	3.2	UJ	3.2	I
	0160	09/15/92	0001	UG/L	U	3.2	UJ	3.2	I
	0271	11/06/90	0001	UG/L	U	3.2	U	3.2	I
	0271	11/06/90	S001	UG/L	U	10.		NA	I *
	0271	02/01/91	0001	UG/L	U	3.2	U	3.2	I
	0271	02/01/91	S001	UG/L	U	10.	U	10.	I
	0271	05/06/91	0001	UG/L	U	3.2	U	3.2	I
	0271	05/06/91	0001	UG/L	U	10.	U	10.	I
	0271	08/05/91	0001	UG/L	U	3.2	U	3.2	I
	0271	08/05/91	0001	UG/L	U	10.	UJ	10.	I
	0271	12/16/91	0001	UG/L	U	10.	U	10.	I
	0271	12/16/91	0001	UG/L	U	1.0	U	1.0	I

U (ORG) - The material was analyzed for, but was not detected. The associated numerical value is the sample quantitation limit

UJ (ORG) - The material was analyzed for, but was not detected. The sample quantitation limit is an estimated quantity

GROUNDWATER QUALITY DATA BY PARAMETER
SITE: TXT99 OU1 VALIDATED DATA
10/30/90 TO 09/18/92
REPORT DATE: 05/06/93

PARAMETER NAME	LOCATION ID	LOG DATE	SAMPLE ID	UNITS OF MEASURE	PVI	LAB VALUE	PVI	VALIDATED VALUE	RUN TYPE
1,3-DICHLOROBENZENE	0271	06/22/92	0001	UG/L	U	10.	U	10.	I
	0271	06/22/92	0001	UG/L	U	3.2		NA	I
	0271	09/16/92	0001	UG/L	U	10.	U	10.	I
	0271	09/16/92	0001	UG/L	U	3.2	U	3.2	I
	0301	11/05/90	0001	UG/L	U	3.2	U	3.2	I
	0301	11/05/90	S001	UG/L	U	10.	U	10.	I
	0301	05/08/91	0001	UG/L	U	3.2	U	3.2	I
	0301	12/10/91	0001	UG/L	U	1.0	U	1.0	I
	0302	11/05/90	0001	UG/L	U	3.2	U	3.2	I
	0302	11/05/90	S001	UG/L	U	10.	U	10.	I
	0302	05/08/91	0001	UG/L	U	3.2	U	3.2	I
	0302	12/10/91	0001	UG/L	U	1.0	U	1.0	I
	0303	11/07/90	0001	UG/L	U	3.2	U	3.2	I
	0303	11/07/90	S001	UG/L	U	10.	U	10.	I
	0303	05/02/91	0001	UG/L	U	3.2	U	3.2	I
	0303	12/10/91	0001	UG/L	U	1.0	U	1.0	I
	0303	12/11/91	2001	UG/L	U	1.0	U	1.0	I
	0303	06/16/92	0001	UG/L	U	3.2	UJ	3.2	I
	0304	11/07/90	0001	UG/L	U	3.2	U	3.2	I
	0304	11/07/90	S001	UG/L	U	10.	U	10.	I
	0304	05/01/91	0001	UG/L	U	3.2	U	3.2	I
	0304	12/11/91	0001	UG/L	U	1.0	U	1.0	I
	0304	06/16/92	0001	UG/L	U	3.2	UJ	1.0	I
	0304	06/17/92	2001	UG/L	U	3.2	UJ	3.2	I
	0305	11/01/90	0001	UG/L	U	3.2	U	3.2	I
	0305	11/01/90	S001	UG/L	U	10.	UJ	10.	I
	0305	01/31/91	0001	UG/L	U	3.2	U	3.2	I
	0305	01/31/91	S001	UG/L	U	10.	U	10.	I
	0305	05/05/91	0001	UG/L	U	3.2	U	3.2	I
	0305	05/05/91	0001	UG/L	U	10.	U	10.	I
	0305	08/01/91	0001	UG/L	U	3.2		NA	I *
	0305	08/02/91	0001	UG/L	U	3.2	UJ	3.2	I
	0305	08/02/91	0001	UG/L	U	10.	UJ	10.	I
	0305	08/02/91	0001	UG/L	U	10.	UJ	10.	R
	0305	08/03/91	0001	UG/L	U	10.		NA	I *
	0305	12/17/91	0001	UG/L	U	10.	U	10.	I
	0305	12/17/91	0001	UG/L	U	1.0	U	1.0	I
	0305	12/17/91	1001	UG/L	U	1.0	U	1.0	I
	0305	12/17/91	4001	UG/L	U	10.	U	10.	I
	0305	12/17/91	4001	UG/L	U	1.0	U	1.0	I
	0305	03/19/92	0001	UG/L	U	10.	U	10.	I
	0305	03/19/92	0001	UG/L	U	3.2	U	3.2	I
	0305	06/22/92	0001	UG/L	U	10.	U	10.	I
	0305	06/22/92	0001	UG/L	U	3.2		NA	I
	0305	06/22/92	1001	UG/L	U	3.2		NA	I
	0305	06/22/92	2001	UG/L	U	3.2		NA	I
	0305	09/16/92	0001	UG/L	U	10.	U	10.	I
	0305	09/16/92	0001	UG/L	U	3.2	U	3.2	I
	0305	09/16/92	3001	UG/L	U	3.2	U	3.2	I
	0306	10/30/90	0001	UG/L	U	3.2	U	3.2	I
	0306	10/30/90	S001	UG/L	U	10.	U	10.	I
	0306	02/06/91	0001	UG/L	U	3.2	U	3.2	I
	0306	05/04/91	0001	UG/L	U	3.2	U	3.2	I
	0306	08/03/91	0001	UG/L	U	3.2	U	3.2	I
	0306	12/15/91	0001	UG/L	U	1.0	U	1.0	I
	0306	03/21/92	0001	UG/L	U	3.2	U	3.2	I
	0306	03/21/92	3001	UG/L	U	3.2	U	3.2	I
	0306	06/18/92	0001	UG/L	U	3.2	UJ	3.2	I

U (ORG) - The material was analyzed for, but was not detected. The associated numerical value is the sample quantitation limit

UJ (ORG) - The material was analyzed for, but was not detected. The sample quantitation limit is an estimated quantity

GROUNDWATER QUALITY DATA BY PARAMETER
SITE: TXT99 OU1 VALIDATED DATA
10/30/90 TO 09/18/92
REPORT DATE: 05/06/93

PARAMETER NAME	LOCATION ID	LOG DATE	SAMPLE ID	UNITS OF MEASURE	PVI	LAB VALUE	PVI	VALIDATED VALUE	RUN TYPE
1,3-DICHLOROBENZENE	0306	09/17/92	0001	UG/L	U	3.2	U	3.2	I
	0306	09/17/92	1001	UG/L	U	3.2	U	3.2	I
	0307	10/31/90	0001	UG/L	U	3.2	U	3.2	I
	0307	10/31/90	S001	UG/L	U	10.		NA	I *
	0307	02/03/91	0001	UG/L	U	3.2	U	3.2	I
	0307	02/03/91	S001	UG/L	U	10.	U	10.	I
	0307	05/07/91	0001	UG/L	U	3.2	U	3.2	I
	0307	05/07/91	0001	UG/L	U	10.	U	10.	I
	0307	08/04/91	0001	UG/L	U	3.2	U	3.2	I
	0307	08/04/91	0001	UG/L	U	10.	UJ	10.	I
	0307	08/04/91	0001	UG/L	U	10.	UJ	10.	R
	0307	08/05/91	0001	UG/L	U	10.		NA	I *
	0307	12/15/91	0001	UG/L	U	11.	U	11.	I
	0307	12/15/91	0001	UG/L	U	1.0	U	1.0	I
	0307	12/16/91	2001	UG/L	U	1.0	U	1.0	I
	0307	03/23/92	0001	UG/L	U	11.	U	11.	I
	0307	03/23/92	0001	UG/L	U	3.2	UJ	3.2	I
	0307	06/21/92	0001	UG/L	U	10.	U	10.	I
	0307	06/21/92	0001	UG/L	U	3.2	UJ	3.2	I
	0307	06/21/92	3001	UG/L	U	3.2		NA	I
	0307	09/17/92	0001	UG/L	U	10.	U	10.	I
	0307	09/17/92	0001	UG/L	U	3.2		NA	I *
	0309	11/02/90	0001	UG/L	U	3.2	U	3.2	I
	0309	11/02/90	S001	UG/L	U	10.	UJ	10.	I
	0309	05/06/91	0001	UG/L	U	3.2	U	3.2	I
	0309	12/14/91	0001	UG/L	U	1.0	U	1.0	I
	0309	03/22/92	0001	UG/L	U	3.2	U	3.2	I
	0309	06/19/92	0001	UG/L	U	3.2	UJ	3.2	I
	0309	09/16/92	0001	UG/L	U	3.2	U	3.2	I
	0310	10/30/90	0001	UG/L	U	3.2	U	3.2	I
	0310	10/30/90	S001	UG/L	U	10.	U	10.	I
	0310	05/04/91	0001	UG/L	U	3.2	U	3.2	I
	0310	12/14/91	0001	UG/L	U	1.0	U	1.0	I
	0310	06/20/92	0001	UG/L	U	3.2		NA	I
	0311	11/05/90	0001	UG/L	U	3.2	U	3.2	I
	0311	05/02/91	0001	UG/L	U	3.2	U	3.2	I
	0311	12/13/91	0001	UG/L	U	1.0	U	1.0	I
	0311	06/17/92	0001	UG/L	U	3.2	UJ	3.2	I
	0312	11/06/90	0001	UG/L	U	3.2	U	3.2	I
	0312	02/04/91	0001	UG/L	U	3.2	U	3.2	I
	0312	05/06/91	0001	UG/L	U	3.2	U	3.2	I
	0312	08/05/91	0001	UG/L	U	3.2	U	3.2	I
	0312	12/16/91	0001	UG/L	U	1.0	UJ	1.0	I
	0312	12/17/91	2001	UG/L	U	1.0	UJ	1.0	I
	0312	03/21/92	0001	UG/L	U	3.2	U	3.2	I
	0312	06/20/92	0001	UG/L	U	3.2		NA	I
	0312	09/17/92	0001	UG/L	U	3.2	U	3.2	I
	0313	10/31/90	0001	UG/L	U	3.2	U	3.2	I
	0313	10/31/90	S001	UG/L	U	10.		NA	I *
	0313	02/03/91	0001	UG/L	U	3.2	U	3.2	I
	0313	02/03/91	S001	UG/L	U	10.	U	10.	I
	0313	05/07/91	0001	UG/L	U	3.2	U	3.2	I
	0313	05/07/91	0001	UG/L	U	10.	U	10.	I
	0313	08/04/91	0001	UG/L	U	3.2	U	3.2	I
	0313	08/04/91	0001	UG/L	U	10.	UJ	10.	I
	0313	08/04/91	0001	UG/L	U	10.	UJ	10.	R
	0313	08/04/91	2001	UG/L	U	3.2	U	3.2	I
	0313	08/04/91	2001	UG/L	U	10.	U	10.	I

U (ORG) - The material was analyzed for, but was not detected. The associated numerical value is the sample quantitation limit
UJ (ORG) - The material was analyzed for, but was not detected. The sample quantitation limit is an estimated quantity

GROUNDWATER QUALITY DATA BY PARAMETER
SITE: TXT99 OU1 VALIDATED DATA
10/30/90 TO 09/18/92
REPORT DATE: 05/06/93

PARAMETER NAME	LOCATION ID	LOG DATE	SAMPLE ID	UNITS OF MEASURE	PVI	LAB VALUE	PVI	VALIDATED VALUE	RUN TYPE
1,3-DICHLOROBENZENE	0313	08/05/91	0001	UG/L	U	10.		NA	I *
	0313	12/17/91	0001	UG/L	U	10.	U	10.	I
	0313	12/17/91	0001	UG/L	U	1.0	U	1.0	I
	0313	12/18/91	2001	UG/L	U	1.0	U	1.0	I
	0313	03/22/92	0001	UG/L	U	10.	U	10.	I
	0313	03/22/92	0001	UG/L	U	3.2	U	3.2	I
	0313	03/23/92	2001	UG/L	U	3.2	U	3.2	I
	0313	06/21/92	0001	UG/L	U	10.	U	10.	I
	0313	06/21/92	0001	UG/L	U	3.2	UJ	3.2	I
	0313	06/22/92	2001	UG/L	U	3.2	UJ	3.2	I
	0313	09/17/92	0001	UG/L	U	10.	U	10.	I
	0313	09/17/92	0001	UG/L	U	3.2	U	3.2	I
	0313	09/17/92	3001	UG/L	U	3.2	UJ	3.2	I
	0313	09/18/92	2001	UG/L	U	3.2	U	3.2	I
	0314	11/07/90	0001	UG/L	U	3.2	U	3.2	I
	0314	11/07/90	S001	UG/L	U	10.	U	10.	I
	0314	05/04/91	0001	UG/L	U	3.2	U	3.2	I
	0314	12/15/91	0001	UG/L	U	1.0	U	1.0	I
	0314	06/19/92	0001	UG/L	U	3.2	UJ	3.2	I
	0315	10/31/90	0001	UG/L	U	3.2	U	3.2	I
	0315	10/31/90	S001	UG/L	U	10.		NA	I *
	0315	01/31/91	0001	UG/L	U	3.2	U	3.2	I
	0315	05/05/91	0001	UG/L	U	3.2	U	3.2	I
	0315	08/03/91	0001	UG/L	U	3.2	U	3.2	I
	0315	12/17/91	0001	UG/L	U	1.0	U	1.0	I
	0315	03/20/92	0001	UG/L	U	3.2	U	3.2	I
	0315	06/20/92	0001	UG/L	U	3.2		NA	I
	0315	09/16/92	0001	UG/L	U	3.2	U	3.2	I
	0317	11/06/90	0001	UG/L	U	3.2	U	3.2	I
	0317	11/06/90	S001	UG/L	U	10.		NA	I *
	0317	05/08/91	0001	UG/L	U	3.2	UJ	3.2	I
	0317	12/16/91	0001	UG/L	U	1.0	UJ	1.0	I
	0317	12/16/91	1001	UG/L	U	1.0	UJ	1.0	I
	0317	06/20/92	0001	UG/L	U	3.2		NA	I
	0318	11/04/90	0001	UG/L	U	3.2	U	3.2	I
	0318	11/04/90	S001	UG/L	U	10.	U	10.	I
	0318	05/05/91	0001	UG/L	U	3.2	U	3.2	I
	0318	12/15/91	0001	UG/L	U	1.0	U	1.0	I
	0319	11/04/90	0001	UG/L	U	3.2	U	3.2	I
	0319	11/04/90	S001	UG/L	U	10.	U	10.	I
	0319	05/07/91	0001	UG/L	U	3.2	UJ	3.2	I
	0319	12/18/91	0001	UG/L	U	1.0	UJ	1.0	I
	0319	06/19/92	0001	UG/L	U	3.2	UJ	3.2	I
	0319	06/19/92	3001	UG/L	U	3.2	UJ	3.2	I
	0320	11/01/90	0001	UG/L	U	3.2	U	3.2	I
	0320	11/01/90	S001	UG/L	U	10.	UJ	10.	I
	0320	05/07/91	0001	UG/L	U	3.2	U	3.2	I
	0320	12/18/91	0001	UG/L	U	1.0	UJ	1.0	I
	0320	06/19/92	0001	UG/L	U	3.2	UJ	3.2	I
	0712	06/23/92	0001	UG/L	U	3.2		NA	I *
	0714	06/23/92	0001	UG/L	U	3.2		NA	I *
	0721	06/23/92	0001	UG/L	U	3.2		NA	I *
	0721	06/23/92	1001	UG/L	U	3.2		NA	I *
	0722	06/23/92	0001	UG/L	U	3.2		NA	I *
	0722	06/23/92	2001	UG/L	U	3.2		NA	I *
	0722	06/23/92	3001	UG/L	U	3.2		NA	I *
	0723	06/23/92	0001	UG/L	U	3.2		NA	I *
	0723	06/23/92	3001	UG/L	U	3.2		NA	I *

U (ORG) - The material was analyzed for, but was not detected. The associated numerical value is the sample quantitation limit

UJ (ORG) - The material was analyzed for, but was not detected. The sample quantitation limit is an estimated quantity

GROUNDWATER QUALITY DATA BY PARAMETER
SITE: TXT99 OU1 VALIDATED DATA
10/30/90 TO 09/18/92
REPORT DATE: 05/06/93

PARAMETER NAME	LOCATION ID	LOG DATE	SAMPLE ID	UNITS OF MEASURE	PVI	LAB VALUE	PVI	VALIDATED VALUE	RUN TYPE
1,3-DICHLOROBENZENE	0724	06/23/92	0001	UG/L	U	3.2		NA	I *
	0725	06/23/92	0001	UG/L	U	3.2		NA	I *
	0726	06/23/92	0001	UG/L	U	3.2		NA	I *
	0727	06/23/92	0001	UG/L	U	3.2		NA	I *
	0801	09/17/92	3001	UG/L	U	3.2	U	3.2	I
	0802	09/18/92	3001	UG/L	U	3.2	U	3.2	I
1,3-TRANS-DICHLOROPROPENE	0046	11/06/90	0001	UG/L	U	3.4	U	3.4	I
	0046	02/05/91	0001	UG/L	U	3.4	U	3.4	I
	0046	02/05/91	0001	UG/L	U	3.4	U	6.8	D
	0046	05/06/91	0001	UG/L	U	3.4	U	3.4	I
	0046	08/05/91	0001	UG/L	U	3.4	U	3.4	I
	0046	12/16/91	0001	UG/L	U	1.0	U	1.0	I
	0046	03/23/92	0001	UG/L	U	3.4	U	3.4	I
	0046	06/22/92	0001	UG/L	U	3.4	U	3.4	I
	0046	09/16/92	0001	UG/L	U	3.4	U	3.4	I
	0063	11/01/90	0001	UG/L	U	3.4	U	3.4	I
	0063	02/05/91	0001	UG/L	U	3.4	U	3.4	I
	0063	05/06/91	0001	UG/L	U	3.4	U	3.4	I
	0063	08/05/91	0001	UG/L	U	3.4	U	3.4	I
	0063	12/16/91	0001	UG/L	U	1.0	UJ	1.0	I
	0063	03/23/92	0001	UG/L	U	3.4	U	3.4	I
	0063	03/23/92	1001	UG/L	U	3.4	U	3.4	I
	0063	06/22/92	0001	UG/L	U	3.4	U	3.4	I
	0063	06/22/92	1001	UG/L	U	3.4	U	3.4	I
	0063	09/16/92	0001	UG/L	U	3.4	U	3.4	I
	0063	09/17/92	2001	UG/L	U	3.4	U	3.4	I
	0071	11/06/90	0001	UG/L	U	3.4	U	3.4	I
	0071	02/01/91	0001	UG/L	U	3.4	UJ	3.4	I
	0071	05/06/91	0001	UG/L	U	3.4	U	3.4	I
	0071	08/05/91	0001	UG/L	U	3.4	U	3.4	I
	0071	12/16/91	0001	UG/L	U	1.0	U	1.0	I
	0071	12/16/91	1001	UG/L	U	1.0	U	1.0	I
	0071	03/23/92	0001	UG/L	U	3.4	U	3.4	I
	0071	03/23/92	1001	UG/L	U	3.4	U	3.4	I
	0071	06/23/92	0001	UG/L	U	3.4	U	3.4	I
	0071	06/23/92	2001	UG/L	U	3.4	U	3.4	I
	0071	09/16/92	0001	UG/L	U	3.4	U	3.4	I
	0071	09/16/92	1001	UG/L	U	3.4	U	3.4	I
	0076	11/06/90	0001	UG/L	U	3.4	U	3.4	I
	0076	02/01/91	0001	UG/L	U	3.4	UJ	3.4	I
	0076	05/06/91	0001	UG/L	U	3.4	U	3.4	I
	0076	12/16/91	0001	UG/L	U	1.0	UJ	1.0	I
	0076	03/23/92	0001	UG/L	U	3.4	U	3.4	I
	0076	03/23/92	A001	% RECOVERY		100.		NA	I *
	0076	03/23/92	B001	% RECOVERY		96.		NA	I *
	0076	06/22/92	0001	UG/L	U	3.4	U	3.4	I
	0076	09/16/92	0001	UG/L	U	3.4	U	3.4	I
	0111	11/02/90	0001	UG/L	U	3.4	U	3.4	I
	0111	05/07/91	0001	UG/L	U	3.4	U	3.4	I
	0111	12/16/91	0001	UG/L	U	1.0	UJ	1.0	I
	0112	11/02/90	0001	UG/L	U	3.4	U	3.4	I
	0112	05/03/91	0001	UG/L	U	3.4	UJ	3.4	I
	0112	12/13/91	0001	UG/L	U	1.0	UJ	1.0	I
	0115	11/03/90	0001	UG/L	U	3.4	U	3.4	I
	0115	02/03/91	0001	UG/L	U	3.4	UJ	3.4	I
	0115	05/02/91	0001	UG/L	U	3.4	U	3.4	I
	0115	08/01/91	0001	UG/L	U	3.4	UJ	3.4	I

U (ORG) - The material was analyzed for, but was not detected. The associated numerical value is the sample quantitation limit
UJ (ORG) - The material was analyzed for, but was not detected. The sample quantitation limit is an estimated quantity

GROUNDWATER QUALITY DATA BY PARAMETER
SITE: TXT99 OU1 VALIDATED DATA
10/30/90 TO 09/18/92
REPORT DATE: 05/06/93

PARAMETER NAME	LOCATION ID	LOG DATE	SAMPLE ID	UNITS OF MEASURE	PVI	LAB VALUE	PVI	VALIDATED VALUE	RUN TYPE
1,3-TRANS-DICHLOROPROPENE	0115	08/01/91	2001	UG/L	U	3.4	UJ	3.4	I
	0115	12/12/91	0001	UG/L	U	1.0	UJ	1.0	I
	0115	03/19/92	0001	UG/L	U	3.4	UJ	3.4	I
	0115	03/19/92	4001	UG/L	U	3.4	UJ	3.4	I
	0115	06/17/92	0001	UG/L	U	3.4	UJ	3.4	I
	0115	06/17/92	4001	UG/L	U	3.4	UJ	3.4	I
	0115	09/15/92	0001	UG/L	U	3.4	UJ	3.4	I
	0115	09/15/92	4001	UG/L	U	3.4	UJ	3.4	I
	0117	11/04/90	0001	UG/L	U	3.4	U	3.4	I
	0117	05/02/91	0001	UG/L	U	3.4	U	3.4	I
	0117	12/19/91	0001	UG/L	U	1.0	UJ	1.0	I
	0118	11/07/90	0001	UG/L	U	3.4	U	3.4	I
	0118	02/04/91	0001	UG/L	U	3.4	UJ	3.4	I
	0118	05/08/91	0001	UG/L	U	3.4	U	3.4	I
	0118	07/30/91	0001	UG/L	U	3.4	U	3.4	I
	0118	12/10/91	0001	UG/L	U	1.0	UJ	1.0	I
	0118	03/17/92	0001	UG/L	U	3.4	U	3.4	I
	0118	03/17/92	1001	UG/L	U	3.4	U	3.4	I
	0118	03/18/92	2001	UG/L	U	3.4	U	3.4	I
	0118	06/17/92	0001	UG/L	U	3.4	UJ	3.4	I
	0118	09/14/92	0001	UG/L	U	3.4	UJ	3.4	I
	0118	09/15/92	2001	UG/L	U	3.4	UJ	3.4	I
	0119	06/19/92	0001	UG/L	U	3.4	U	3.4	I
	0120	11/05/90	0001	UG/L	U	3.4	U	3.4	I
	0120	05/02/91	0001	UG/L	U	3.4	U	3.4	I
	0120	12/17/91	0001	UG/L	U	1.0	U	1.0	I
	0122	11/01/90	0001	UG/L	U	3.4	U	3.4	I
	0122	02/03/91	0001	UG/L	U	3.4	UJ	3.4	I
	0122	05/04/91	0001	UG/L	U	3.4	U	3.4	I
	0122	08/01/91	0001	UG/L	U	3.4	U	3.4	I
	0122	12/13/91	0001	UG/L	U	1.0	UJ	1.0	I
	0122	12/13/91	1001	UG/L	U	1.0	UJ	1.0	I
	0122	03/20/92	0001	UG/L	U	3.4	UJ	3.4	I
	0123	11/03/90	0001	UG/L	U	3.4	U	3.4	I
	0123	05/01/91	0001	UG/L	U	3.4	U	3.4	I
	0123	12/11/91	0001	UG/L	U	1.0	UJ	1.0	I
	0123	06/16/92	0001	UG/L	U	3.4	UJ	3.4	I
	0124	11/03/90	0001	UG/L	U	3.4	U	3.4	I
	0124	05/02/91	0001	UG/L	U	3.4	U	3.4	I
	0124	12/12/91	0001	UG/L	U	1.0	UJ	1.0	I
	0124	06/16/92	0001	UG/L	U	3.4	UJ	3.4	I
	0124	06/16/92	1001	UG/L	U	3.4	UJ	3.4	I
	0125	06/20/92	0001	UG/L	U	3.4	U	3.4	I
	0126	11/06/90	0001	UG/L	U	3.4	UJ	3.4	I
	0126	02/05/91	0001	UG/L	U	3.4	U	3.4	I
	0126	02/05/91	0001	UG/L	U	3.4	U	6.8	D
	0126	05/01/91	0001	UG/L	U	3.4	U	3.4	I
	0126	07/31/91	0001	UG/L	U	3.4	U	3.4	I
	0126	12/12/91	0001	UG/L	U	1.0	UJ	1.0	I
	0126	03/18/92	0001	UG/L	U	3.4	UJ	3.4	I
	0126	06/16/92	0001	UG/L	U	3.4	UJ	3.4	I
	0126	09/14/92	0001	UG/L	U	3.4	UJ	3.4	I
	0126	09/14/92	1001	UG/L	U	3.4	UJ	3.4	I
	0127	11/02/90	0001	UG/L	U	3.4	U	3.4	I
	0127	05/02/91	0001	UG/L	U	3.4	U	3.4	I
	0127	12/11/91	0001	UG/L	U	1.0	UJ	1.0	I
	0129	11/05/90	0001	UG/L	U	3.4	U	3.4	I
	0129	02/04/91	0001	UG/L	U	3.4	UJ	3.4	I

U (ORG) - The material was analyzed for, but was not detected. The associated numerical value is the sample quantitation limit

UJ (ORG) - The material was analyzed for, but was not detected. The sample quantitation limit is an estimated quantity

GROUNDWATER QUALITY DATA BY PARAMETER
SITE: TXT99 OU1 VALIDATED DATA
10/30/90 TO 09/18/92
REPORT DATE: 05/06/93

PARAMETER NAME	LOCATION ID	LOG DATE	SAMPLE ID	UNITS OF MEASURE	PVI	LAB VALUE	PVI	VALIDATED VALUE	RUN TYPE
1,3-TRANS-DICHLOROPROPENE	0129	05/08/91	0001	UG/L	U	3.4	U	3.4	I
	0129	07/30/91	0001	UG/L	U	3.4	U	3.4	I
	0129	12/17/91	0001	UG/L	U	1.0	U	1.0	I
	0129	03/17/92	0001	UG/L	U	3.4	U	3.4	I
	0129	03/17/92	3001	UG/L	U	3.4	U	3.4	I
	0129	06/16/92	0001	UG/L	U	3.4	UJ	3.4	I
	0129	09/15/92	0001	UG/L	U	3.4	UJ	3.4	I
	0129	09/16/92	2001	UG/L	U	3.4	UJ	3.4	I
	0137	11/02/90	0001	UG/L	U	5.	UJ	5.	I
	0137	11/02/90	0001	UG/L	U	5.		NA	I *
	0137	05/03/91	0001	UG/L	U	5.		NA	I *
	0137	12/17/91	4001	UG/L	U	1.0	U	1.0	I
	0137	12/19/91	0001	UG/L	U	5.	U	5.	I
	0137	12/19/91	0001	UG/L	U	1.0	UJ	1.0	I
	0137	12/19/91	2001	UG/L	U	5.	U	5.	I
	0137	12/19/91	2001	UG/L	U	1.0	UJ	1.0	I
	0137	12/19/91	3001	UG/L	U	5.	U	5.	I
	0137	12/19/91	3001	UG/L	U	1.0	UJ	1.0	I
	0138	05/02/91	0001	UG/L	U	3.4	U	3.4	I
	0138	07/30/91	0001	UG/L	U	3.4	U	3.4	I
	0138	12/11/91	0001	UG/L	U	1.0	UJ	1.0	I
	0138	12/12/91	2001	UG/L	U	1.0	UJ	1.0	I
	0138	03/17/92	0001	UG/L	U	3.4	U	3.4	I
	0138	06/17/92	0001	UG/L	U	3.4	UJ	3.4	I
	0138	09/14/92	0001	UG/L	U	3.4	UJ	3.4	I
	0151	11/04/90	0001	UG/L	U	3.4	U	3.4	I
	0151	05/06/91	0001	UG/L	U	3.4	U	3.4	I
	0151	12/17/91	4001	UG/L	U	1.0	U	1.0	I
	0151	12/18/91	0001	UG/L	U	1.0	UJ	1.0	I
	0151	12/18/91	3001	UG/L	U	1.0	UJ	1.0	I
	0152	10/30/90	0001	UG/L	U	3.4	U	3.4	I
	0152	01/30/91	0001	UG/L	U	3.4	U	3.4	I
	0152	05/03/91	0001	UG/L	U	3.4	U	3.4	I
	0152	08/03/91	0001	UG/L	U	3.4	U	3.4	I
	0152	12/14/91	0001	UG/L	U	1.0	U	1.0	I
	0152	03/20/92	0001	UG/L	U	3.4	UJ	3.4	I
	0152	03/20/92	2001	UG/L	U	3.4	U	3.4	I
	0152	03/20/92	A001	% RECOVERY		88.		NA	I *
	0152	03/20/92	B001	% RECOVERY		100.		NA	I *
	0152	06/18/92	0001	UG/L	U	3.4	U	3.4	I
	0152	06/19/92	2001	UG/L	U	3.4	U	3.4	I
	0152	06/19/92	3001	UG/L	U	3.4	U	3.4	I
	0152	09/17/92	0001	UG/L	U	3.4	U	3.4	I
	0153	10/30/90	0001	UG/L	U	3.4	U	3.4	I
	0153	05/03/91	0001	UG/L	U	3.4	U	3.4	I
	0153	12/14/91	0001	UG/L	U	1.0	U	1.0	I
	0153	06/18/92	0001	UG/L	U	3.4	U	3.4	I
	0154	11/02/90	0001	UG/L	U	3.4	U	3.4	I
	0154	01/30/91	0001	UG/L	U	3.4	U	3.4	I
	0154	05/04/91	0001	UG/L	U	3.4	U	3.4	I
	0154	08/02/91	0001	UG/L	U	3.4	U	3.4	I
	0154	12/14/91	0001	UG/L	U	1.0	U	1.0	I
	0154	03/21/92	0001	UG/L	U	3.4	U	3.4	I
	0154	06/18/92	0001	UG/L	U	3.4	U	3.4	I
	0154	06/18/92	1001	UG/L	U	3.4	U	3.4	I
	0154	09/17/92	0001	UG/L	U	3.4	U	3.4	I
	0155	10/31/90	0001	UG/L	U	3.4	U	3.4	I
	0155	01/29/91	0001	UG/L	U	3.4	U	3.4	I

U (ORG) - The material was analyzed for, but was not detected. The associated numerical value is the sample quantitation limit

UJ (ORG) - The material was analyzed for, but was not detected. The sample quantitation limit is an estimated quantity

GROUNDWATER QUALITY DATA BY PARAMETER
SITE: TXT99 OU1 VALIDATED DATA
10/30/90 TO 09/18/92
REPORT DATE: 05/06/93

PARAMETER NAME	LOCATION ID	LOG DATE	SAMPLE ID	UNITS OF MEASURE	PVI	LAB VALUE	PVI	VALIDATED VALUE	RUN TYPE
1,3-TRANS-DICHLOROPROPENE	0155	05/04/91	0001	UG/L	U	3.4	U	3.4	I
	0155	08/02/91	0001	UG/L	U	3.4	U	3.4	I
	0155	12/13/91	0001	UG/L	U	1.0	U	1.0	I
	0155	12/13/91	1001	UG/L	U	1.0	U	1.0	I
	0155	03/21/92	0001	UG/L	U	3.4	U	3.4	I
	0155	06/18/92	0001	UG/L	U	3.4	U	3.4	I
	0155	09/17/92	0001	UG/L	U	3.4	U	3.4	I
	0156	11/04/90	0001	UG/L	U	3.4	U	3.4	I
	0156	05/01/91	0001	UG/L	U	3.4	U	3.4	I
	0156	12/11/91	0001	UG/L	U	1.0	UJ	1.0	I
	0156	06/17/92	0001	UG/L	U	3.4	UJ	3.4	I
	0156	06/18/92	2001	UG/L	U	3.4	UJ	3.4	I
	0156	06/18/92	3001	UG/L	U	3.4	UJ	3.4	I
	0158	11/03/90	0001	UG/L	U	3.4	U	3.4	I
	0158	05/07/91	0001	UG/L	U	3.4	U	3.4	I
	0158	12/19/91	0001	UG/L	U	1.0	UJ	1.0	I
	0158	12/19/91	A001	% RECOVERY		98.		NA	I *
	0158	12/19/91	B001	% RECOVERY		102.		NA	I *
	0158	06/20/92	0001	UG/L	U	3.4	U	3.4	I
	0159	11/03/90	0001	UG/L	U	3.4	U	3.4	I
	0159	02/02/91	0001	UG/L	U	3.4	U	3.4	I
	0159	05/02/91	0001	UG/L	U	3.4	U	3.4	I
	0159	08/01/91	0001	UG/L	U	3.4	UJ	3.4	I
	0159	12/12/91	0001	UG/L	U	1.0	UJ	1.0	I
	0159	12/13/91	2001	UG/L	U	1.0	U	1.0	I
	0159	03/18/92	0001	UG/L	U	3.4	UJ	3.4	I
	0159	03/19/92	2001	UG/L	U	3.4	UJ	3.4	I
	0159	06/17/92	0001	UG/L	U	3.4	UJ	3.4	I
	0159	09/15/92	0001	UG/L	U	3.4	UJ	3.4	I
	0160	11/03/90	0001	UG/L	U	3.4	U	3.4	I
	0160	02/05/91	0001	UG/L	U	3.4	U	3.4	I
	0160	02/05/91	0001	UG/L	U	3.4	U	6.8	D
	0160	05/03/91	0001	UG/L	U	3.4	U	3.4	I
	0160	07/31/91	0001	UG/L	U	3.4	UJ	3.4	I
	0160	12/12/91	0001	UG/L	U	1.0	UJ	1.0	I
	0160	03/24/92	0001	UG/L	U	3.4	UJ	3.4	I
	0160	03/24/92	2001	UG/L	U	3.4	UJ	3.4	I
	0160	06/17/92	0001	UG/L	U	3.4	UJ	3.4	I
	0160	09/15/92	0001	UG/L	U	3.4	UJ	3.4	I
	0271	11/06/90	0001	UG/L	U	3.4	U	3.4	I
	0271	02/01/91	0001	UG/L	U	3.4	UJ	3.4	I
	0271	05/06/91	0001	UG/L	U	3.4	U	3.4	I
	0271	08/05/91	0001	UG/L	U	3.4	U	3.4	I
	0271	12/16/91	0001	UG/L	U	1.0	UJ	1.0	I
	0271	12/16/91	A001	% RECOVERY		98.		NA	I *
	0271	12/16/91	B001	% RECOVERY		96.		NA	I *
	0271	06/22/92	0001	UG/L	U	3.4	U	3.4	I
	0271	09/16/92	0001	UG/L	U	3.4	U	3.4	I
	0301	11/05/90	0001	UG/L	U	3.4	U	3.4	I
	0301	05/08/91	0001	UG/L	U	3.4	U	3.4	I
	0301	12/10/91	0001	UG/L	U	1.0	UJ	1.0	I
	0302	11/05/90	0001	UG/L	U	3.4	U	3.4	I
	0302	05/08/91	0001	UG/L	U	3.4	U	3.4	I
	0302	12/10/91	0001	UG/L	U	1.0	UJ	1.0	I
	0303	11/07/90	0001	UG/L	U	3.4	U	3.4	I
	0303	05/02/91	0001	UG/L	U	3.4	U	3.4	I
	0303	12/10/91	0001	UG/L	U	1.0	UJ	1.0	I
	0303	12/11/91	2001	UG/L	U	1.0	UJ	1.0	I

U (ORG) - The material was analyzed for, but was not detected. The associated numerical value is the sample quantitation limit
UJ (ORG) - The material was analyzed for, but was not detected. The sample quantitation limit is an estimated quantity

GROUNDWATER QUALITY DATA BY PARAMETER
SITE: TXT99 OU1 VALIDATED DATA
10/30/90 TO 09/18/92
REPORT DATE: 05/06/93

PARAMETER NAME	LOCATION ID	LOG DATE	SAMPLE ID	UNITS OF MEASURE	PVI	LAB VALUE	PVI	VALIDATED VALUE	RUN TYPE
1,3-TRANS-DICHLOROPROPENE	0303	06/16/92	0001	UG/L	U	3.4	UJ	3.4	I
	0304	11/07/90	0001	UG/L	U	3.4	U	3.4	I
	0304	05/01/91	0001	UG/L	U	3.4	U	3.4	I
	0304	12/11/91	0001	UG/L	U	1.0	UJ	1.0	I
	0304	06/16/92	0001	UG/L	U	3.4	UJ	3.4	I
	0304	06/17/92	2001	UG/L	U	3.4	UJ	3.4	I
	0305	11/01/90	0001	UG/L	U	3.4	U	3.4	I
	0305	01/31/91	0001	UG/L	U	3.4	UJ	3.4	I
	0305	05/05/91	0001	UG/L	U	3.4	U	3.4	I
	0305	08/01/91	0001	UG/L	U	3.4		NA	I *
	0305	08/02/91	0001	UG/L	U	3.4	UJ	3.4	I
	0305	12/17/91	0001	UG/L	U	1.0	U	1.0	I
	0305	12/17/91	1001	UG/L	U	1.0	U	1.0	I
	0305	12/17/91	4001	UG/L	U	1.0	U	1.0	I
	0305	03/19/92	0001	UG/L	U	3.4	UJ	3.4	I
	0305	06/22/92	0001	UG/L	U	3.4	U	3.4	I
	0305	06/22/92	1001	UG/L	U	3.4	U	3.4	I
	0305	06/22/92	2001	UG/L	U	3.4	U	3.4	I
	0305	09/16/92	0001	UG/L	U	3.4	U	3.4	I
	0305	09/16/92	3001	UG/L	U	3.4	U	3.4	I
	0306	10/30/90	0001	UG/L	U	3.4	U	3.4	I
	0306	02/06/91	0001	UG/L	U	3.4	U	3.4	I
	0306	05/04/91	0001	UG/L	U	3.4	U	3.4	I
	0306	08/03/91	0001	UG/L	U	3.4	U	3.4	I
	0306	12/15/91	0001	UG/L	U	1.0	U	1.0	I
	0306	03/21/92	0001	UG/L	U	3.4	U	3.4	I
	0306	03/21/92	3001	UG/L	U	3.4	U	3.4	I
	0306	06/18/92	0001	UG/L	U	3.4	U	3.4	I
	0306	09/17/92	0001	UG/L	U	3.4	U	3.4	I
	0306	09/17/92	1001	UG/L	U	3.4	U	3.4	I
	0307	10/31/90	0001	UG/L	U	3.4	U	3.4	I
	0307	02/03/91	0001	UG/L	U	3.4	U	3.4	I
	0307	05/07/91	0001	UG/L	U	3.4	U	3.4	I
	0307	08/04/91	0001	UG/L	U	3.4	U	3.4	I
	0307	12/15/91	0001	UG/L	U	1.0	UJ	1.0	I
	0307	12/16/91	2001	UG/L	U	1.0	UJ	1.0	I
	0307	03/23/92	0001	UG/L	U	3.4	U	3.4	I
	0307	06/21/92	0001	UG/L	U	3.4	U	3.4	I
	0307	06/21/92	3001	UG/L	U	3.4	U	3.4	I
	0307	09/17/92	0001	UG/L	U	3.4	U	3.4	I
	0309	11/02/90	0001	UG/L	U	3.4	U	3.4	I
	0309	05/06/91	0001	UG/L	U	3.4	U	3.4	I
	0309	12/14/91	0001	UG/L	U	1.0	UJ	1.0	I
	0309	03/22/92	0001	UG/L	U	3.4	U	3.4	I
	0309	06/19/92	0001	UG/L	U	3.4	U	3.4	I
	0309	09/16/92	0001	UG/L	U	3.4	U	3.4	I
	0310	10/30/90	0001	UG/L	U	3.4	U	3.4	I
	0310	05/04/91	0001	UG/L	U	3.4	U	3.4	I
	0310	12/14/91	0001	UG/L	U	1.0	UJ	1.0	I
	0310	06/20/92	0001	UG/L	U	3.4	U	3.4	I
	0311	11/05/90	0001	UG/L	U	3.4	U	3.4	I
	0311	05/02/91	0001	UG/L	U	3.4	U	3.4	I
	0311	12/13/91	0001	UG/L	U	1.0	UJ	1.0	I
	0311	12/13/91	A001	% RECOVERY		85.		NA	I *
	0311	12/13/91	B001	% RECOVERY		89.		NA	I *
	0311	06/17/92	0001	UG/L	U	3.4	U	3.4	I
	0312	11/06/90	0001	UG/L	U	3.4	U	3.4	I
	0312	02/04/91	0001	UG/L	U	3.4	UJ	3.4	I

U (ORG) - The material was analyzed for, but was not detected. The associated numerical value is the sample quantitation limit

UJ (ORG) - The material was analyzed for, but was not detected. The sample quantitation limit is an estimated quantity

GROUNDWATER QUALITY DATA BY PARAMETER
SITE: TXT99 OU1 VALIDATED DATA
10/30/90 TO 09/18/92
REPORT DATE: 05/06/93

PARAMETER NAME	LOCATION ID	LOG DATE	SAMPLE ID	UNITS OF MEASURE	PVI	LAB VALUE	PVI	VALIDATED VALUE	RUN TYPE
1,3-TRANS-DICHLOROPROPENE	0312	05/06/91	0001	UG/L	U	3.4	U	3.4	I
	0312	08/05/91	0001	UG/L	U	3.4	U	3.4	I
	0312	12/16/91	0001	UG/L	U	1.0	UJ	1.0	I
	0312	12/17/91	2001	UG/L	U	1.0	UJ	1.0	I
	0312	03/21/92	0001	UG/L	U	3.4	U	3.4	I
	0312	06/20/92	0001	UG/L	U	3.4	U	3.4	I
	0312	09/17/92	0001	UG/L	U	3.4	U	3.4	I
	0313	10/31/90	0001	UG/L	U	3.4	U	3.4	I
	0313	02/03/91	0001	UG/L	U	3.4	U	3.4	I
	0313	05/07/91	0001	UG/L	U	3.4	U	3.4	I
	0313	08/04/91	0001	UG/L	U	3.4	U	3.4	I
	0313	08/04/91	2001	UG/L	U	3.4	U	3.4	I
	0313	12/17/91	0001	UG/L	U	1.0	U	1.0	I
	0313	12/18/91	2001	UG/L	U	1.0	U	1.0	I
	0313	03/22/92	0001	UG/L	U	3.4	U	3.4	I
	0313	03/23/92	2001	UG/L	U	3.4	U	3.4	I
	0313	06/21/92	0001	UG/L	U	3.4	U	3.4	I
	0313	06/22/92	2001	UG/L	U	3.4	U	3.4	I
	0313	09/17/92	0001	UG/L	U	3.4	U	3.4	I
	0313	09/17/92	3001	UG/L	U	3.4	UJ	3.4	I
	0313	09/18/92	2001	UG/L	U	3.4	U	3.4	I
	0314	11/07/90	0001	UG/L	U	3.4	U	3.4	I
	0314	05/04/91	0001	UG/L	U	3.4	U	3.4	I
	0314	12/15/91	0001	UG/L	U	1.0	UJ	1.0	I
	0314	06/19/92	0001	UG/L	U	3.4	U	3.4	I
	0315	10/31/90	0001	UG/L	U	3.4	U	3.4	I
	0315	01/31/91	0001	UG/L	U	3.4	UJ	3.4	I
	0315	05/05/91	0001	UG/L	U	3.4	U	3.4	I
	0315	08/03/91	0001	UG/L	U	3.4	U	3.4	I
	0315	12/17/91	0001	UG/L	U	1.0	U	1.0	I
	0315	03/20/92	0001	UG/L	U	3.4	UJ	3.4	I
	0315	06/20/92	0001	UG/L	U	3.4	U	3.4	I
	0315	09/16/92	0001	UG/L	U	3.4	U	3.4	I
	0317	11/06/90	0001	UG/L	U	3.4	U	3.4	I
	0317	05/08/91	0001	UG/L	U	3.4	U	3.4	I
	0317	12/16/91	0001	UG/L	U	1.0	UJ	1.0	I
	0317	12/16/91	1001	UG/L	U	1.0	UJ	1.0	I
	0317	06/20/92	0001	UG/L	U	3.4	U	3.4	I
	0318	11/04/90	0001	UG/L	U	3.4	U	3.4	I
	0318	05/05/91	0001	UG/L	U	3.4	U	3.4	I
	0318	12/15/91	0001	UG/L	U	1.0	UJ	1.0	I
	0319	11/04/90	0001	UG/L	U	3.4	U	3.4	I
	0319	05/07/91	0001	UG/L	U	3.4	UJ	3.4	I
	0319	12/18/91	0001	UG/L	U	1.0	UJ	1.0	I
	0319	06/19/92	0001	UG/L	U	3.4	U	3.4	I
	0319	06/19/92	3001	UG/L	U	3.4	U	3.4	I
	0320	11/01/90	0001	UG/L	U	3.4	U	3.4	I
	0320	05/07/91	0001	UG/L	U	3.4	U	3.4	I
	0320	12/18/91	0001	UG/L	U	1.0	UJ	1.0	I
	0320	06/19/92	0001	UG/L	U	3.4	U	3.4	I
	0712	06/23/92	0001	UG/L	U	3.4		NA	I *
	0714	06/23/92	0001	UG/L	U	3.4		NA	I *
	0721	06/23/92	0001	UG/L	U	3.4		NA	I *
	0721	06/23/92	1001	UG/L	U	3.4		NA	I *
	0722	06/23/92	0001	UG/L	U	3.4		NA	I *
	0722	06/23/92	2001	UG/L	U	3.4		NA	I *
	0722	06/23/92	3001	UG/L	U	3.4		NA	I *
	0723	06/23/92	0001	UG/L	U	3.4		NA	I *

U (ORG) - The material was analyzed for, but was not detected. The associated numerical value is the sample quantitation limit
UJ (ORG) - The material was analyzed for, but was not detected. The sample quantitation limit is an estimated quantity

GROUNDWATER QUALITY DATA BY PARAMETER
SITE: TXT99 OU1 VALIDATED DATA
10/30/90 TO 09/18/92
REPORT DATE: 05/06/93

PARAMETER NAME	LOCATION ID	LOG DATE	SAMPLE ID	UNITS OF MEASURE	PVI	LAB VALUE	PVI	VALIDATED VALUE	RUN TYPE
1,3-TRANS-DICHLOROPROPENE	0723	06/23/92	3001	UG/L	U	3.4		NA	I *
	0724	06/23/92	0001	UG/L	U	3.4		NA	I *
	0725	06/23/92	0001	UG/L	U	3.4		NA	I *
	0726	06/23/92	0001	UG/L	U	3.4		NA	I *
	0727	06/23/92	0001	UG/L	U	3.4		NA	I *
	0801	09/17/92	3001	UG/L	U	3.4	U	3.4	I
	0802	09/18/92	3001	UG/L	U	3.4	U	3.4	I
1,4-DICHLOROBENZENE	0046	11/06/90	0001	UG/L	U	2.4	U	2.4	I
	0046	02/05/91	0001	UG/L	U	2.4	U	2.4	I
	0046	02/05/91	0001	UG/L	U	2.4	U	4.8	D
	0046	05/06/91	0001	UG/L	U	2.4	U	2.4	I
	0046	08/05/91	0001	UG/L	U	2.4	U	2.4	I
	0046	12/16/91	0001	UG/L	U	1.0	U	1.0	I
	0046	03/23/92	0001	UG/L	U	2.4	UJ	2.4	I
	0046	06/22/92	0001	UG/L	U	2.4	UJ	2.4	I
	0046	09/16/92	0001	UG/L	U	2.4	U	2.4	I
	0063	11/01/90	0001	UG/L	U	2.4	U	2.4	I
	0063	11/01/90	S001	UG/L	U	10.	UJ	10.	I
	0063	02/05/91	0001	UG/L	U	2.4	U	2.4	I
	0063	02/05/91	A001	% RECOVERY		34.		NA	I *
	0063	02/05/91	B001	% RECOVERY		66.		NA	I *
	0063	02/05/91	S001	UG/L	U	10.	UJ	10.	I
	0063	05/06/91	0001	UG/L	U	2.4	U	2.4	I
	0063	05/06/91	0001	UG/L	U	10.	U	10.	I
	0063	05/06/91	A001	% RECOVERY		68.		NA	I *
	0063	05/06/91	B001	% RECOVERY		70.		NA	I *
	0063	08/05/91	0001	UG/L	U	2.4	U	2.4	I
	0063	08/05/91	0001	UG/L	U	10.	U	10.	I
	0063	12/16/91	0001	UG/L	U	10.	U	10.	I
	0063	12/16/91	0001	UG/L	U	1.0	U	1.0	I
	0063	03/23/92	0001	UG/L	U	10.	U	10.	I
	0063	03/23/92	0001	UG/L	U	2.4	UJ	2.4	I
	0063	03/23/92	1001	UG/L	U	10.	U	10.	I
	0063	03/23/92	1001	UG/L	U	2.4	UJ	2.4	I
	0063	06/22/92	0001	UG/L	U	10.	U	10.	I
	0063	06/22/92	0001	UG/L	U	2.4	UJ	2.4	I
	0063	06/22/92	1001	UG/L	U	10.	U	10.	I
	0063	06/22/92	1001	UG/L	U	2.4	UJ	2.4	I
	0063	09/16/92	0001	UG/L	U	10.	U	10.	I
	0063	09/16/92	0001	UG/L	U	2.4	U	2.4	I
	0063	09/17/92	2001	UG/L	U	2.4	U	2.4	I
	0071	11/06/90	0001	UG/L	U	2.4	U	2.4	I
	0071	11/06/90	S001	UG/L	U	10.		NA	I *
	0071	02/01/91	0001	UG/L	U	2.4	U	2.4	I
	0071	02/01/91	S001	UG/L	U	10.	U	10.	I
	0071	05/06/91	0001	UG/L	U	2.4	U	2.4	I
	0071	05/06/91	0001	UG/L	U	10.	U	10.	I
	0071	08/05/91	0001	UG/L	U	2.4	U	2.4	I
	0071	08/05/91	0001	UG/L	U	10.	U	10.	I
	0071	12/16/91	0001	UG/L	U	10.	U	10.	I
	0071	12/16/91	0001	UG/L	U	1.0	U	1.0	I
	0071	12/16/91	1001	UG/L	U	10.	U	10.	I
	0071	12/16/91	1001	UG/L	U	1.0	U	1.0	I
	0071	03/23/92	0001	UG/L	U	10.	U	10.	I
	0071	03/23/92	0001	UG/L	U	2.4	UJ	2.4	I
	0071	03/23/92	1001	UG/L	U	2.4	UJ	2.4	I
	0071	06/23/92	0001	UG/L	U	11.	U	11.	I

U (ORG) - The material was analyzed for, but was not detected. The associated numerical value is the sample quantitation limit

UJ (ORG) - The material was analyzed for, but was not detected. The sample quantitation limit is an estimated quantity

GROUNDWATER QUALITY DATA BY PARAMETER
SITE: TXT99 OU1 VALIDATED DATA
10/30/90 TO 09/18/92
REPORT DATE: 05/06/93

PARAMETER NAME	LOCATION ID	LOG DATE	SAMPLE ID	UNITS OF MEASURE	PVI	LAB VALUE	PVI	VALIDATED VALUE	RUN TYPE
1,4-DICHLOROBENZENE	0071	06/23/92	0001	UG/L	U	2.4	UJ	2.4	I
	0071	06/23/92	2001	UG/L	U	2.4	UJ	2.4	I
	0071	06/23/92	A001	% RECOVERY		47.		NA	I *
	0071	06/23/92	B001	% RECOVERY		43.		NA	I *
	0071	09/16/92	0001	UG/L	U	10.	U	10.	I
	0071	09/16/92	0001	UG/L	U	2.4	U	2.4	I
	0071	09/16/92	1001	UG/L	U	2.4	U	2.4	I
	0076	11/06/90	0001	UG/L	U	2.4	U	2.4	I
	0076	11/06/90	S001	UG/L	U	10.		NA	I *
	0076	02/01/91	0001	UG/L	U	2.4	U	2.4	I
	0076	02/01/91	S001	UG/L	U	10.	U	10.	I
	0076	05/06/91	0001	UG/L	U	2.4	U	2.4	I
	0076	05/06/91	0001	UG/L	U	10.	U	10.	I
	0076	12/16/91	0001	UG/L	U	10.	U	10.	I
	0076	12/16/91	0001	UG/L	U	1.0	U	1.0	I
	0076	03/23/92	0001	UG/L	U	10.	U	10.	I
	0076	03/23/92	0001	UG/L	U	2.4	UJ	2.4	I
	0076	03/23/92	A001	% RECOVERY		41.		NA	I *
	0076	03/23/92	A001	% RECOVERY		75.		NA	R1*
	0076	03/23/92	B001	% RECOVERY		49.		NA	I *
	0076	03/23/92	B001	% RECOVERY		72.		NA	R1*
	0076	06/22/92	0001	UG/L	U	10.	U	10.	I
	0076	06/22/92	0001	UG/L	U	2.4	UJ	2.4	I
	0076	09/16/92	0001	UG/L	U	10.	U	10.	I
	0076	09/16/92	0001	UG/L	U	2.4	U	2.4	I
	0111	11/02/90	0001	UG/L	U	2.4	U	2.4	I
	0111	05/07/91	0001	UG/L	U	2.4	U	2.4	I
	0111	12/16/91	0001	UG/L	U	1.0	UJ	1.0	I
	0112	11/02/90	0001	UG/L	U	2.4	U	2.4	I
	0112	05/03/91	0001	UG/L	U	2.4	U	2.4	I
	0112	12/13/91	0001	UG/L	U	1.0	U	1.0	I
	0115	11/03/90	0001	UG/L	U	2.4	U	2.4	I
	0115	02/03/91	0001	UG/L	U	2.4	U	2.4	I
	0115	05/02/91	0001	UG/L	U	2.4	U	2.4	I
	0115	08/01/91	0001	UG/L	U	2.4	UJ	2.4	I
	0115	08/01/91	2001	UG/L	U	2.4	UJ	2.4	I
	0115	12/12/91	0001	UG/L	U	1.0	U	1.0	I
	0115	03/19/92	0001	UG/L	U	2.4	U	2.4	I
	0115	03/19/92	4001	UG/L	U	2.4	U	2.4	I
	0115	06/17/92	0001	UG/L	U	2.4	UJ	2.4	I
	0115	06/17/92	4001	UG/L	U	2.4	UJ	2.4	I
	0115	09/15/92	0001	UG/L	U	2.4	U	2.4	I
	0115	09/15/92	4001	UG/L	U	2.4	U	2.4	I
	0117	11/04/90	0001	UG/L	U	2.4	U	2.4	I
	0117	05/02/91	0001	UG/L	U	2.4	U	2.4	I
	0117	12/19/91	0001	UG/L	U	1.0	UJ	1.0	I
	0118	11/07/90	0001	UG/L	U	2.4	U	2.4	I
	0118	11/07/90	S001	UG/L	U	10.	U	10.	I
	0118	02/04/91	0001	UG/L	U	2.4	U	2.4	I
	0118	02/04/91	S001	UG/L	U	10.	U	10.	I
	0118	04/30/91	0001	UG/L	U	10.	U	10.	I
	0118	05/08/91	0001	UG/L	U	2.4	U	2.4	I
	0118	07/30/91	0001	UG/L	U	2.4	U	2.4	I
	0118	07/30/91	0001	UG/L	U	10.	U	10.	I
	0118	12/10/91	0001	UG/L	U	11.	U	11.	I
	0118	12/10/91	0001	UG/L	U	1.0	U	1.0	I
	0118	03/17/92	0001	UG/L	U	2.4	U	2.4	I
	0118	03/17/92	1001	UG/L	U	11.	U	11.	I

U (ORG) - The material was analyzed for, but was not detected. The associated numerical value is the sample quantitation limit

UJ (ORG) - The material was analyzed for, but was not detected. The sample quantitation limit is an estimated quantity

GROUNDWATER QUALITY DATA BY PARAMETER
SITE: TXT99 OU1 VALIDATED DATA
10/30/90 TO 09/18/92
REPORT DATE: 05/06/93

PARAMETER NAME	LOCATION ID	LOG DATE	SAMPLE ID	UNITS OF MEASURE	PVI	LAB VALUE	PVI	VALIDATED VALUE	RUN TYPE
1,4-DICHLOROBENZENE	0118	03/17/92	1001	UG/L	U	2.4	U	2.4	I
	0118	03/17/92	A001	% RECOVERY		78.		NA	I *
	0118	03/17/92	B001	% RECOVERY		74.		NA	I *
	0118	03/18/92	2001	UG/L	U	2.4	U	2.4	I
	0118	06/17/92	0001	UG/L	U	10.	U	10.	I
	0118	06/17/92	0001	UG/L	U	2.4	UJ	2.4	I
	0118	09/14/92	0001	UG/L	U	10.	U	10.	I
	0118	09/14/92	0001	UG/L	U	2.4	U	2.4	I
	0118	09/15/92	2001	UG/L	U	2.4	U	2.4	I
	0119	06/19/92	0001	UG/L	U	2.4	U	2.4	I
	0120	11/05/90	0001	UG/L	U	2.4	U	2.4	I
	0120	05/02/91	0001	UG/L	U	2.4	U	2.4	I
	0120	12/17/91	0001	UG/L	U	1.0	U	1.0	I
	0122	11/01/90	0001	UG/L	U	2.4	U	2.4	I
	0122	02/03/91	0001	UG/L	U	2.4	U	2.4	I
	0122	02/03/91	A001	% RECOVERY		79.		NA	I *
	0122	02/03/91	B001	% RECOVERY		83.		NA	I *
	0122	05/04/91	0001	UG/L	U	2.4	U	2.4	I
	0122	08/01/91	0001	UG/L	U	2.4	U	2.4	I
	0122	12/13/91	0001	UG/L	U	1.0	U	1.0	I
	0122	12/13/91	1001	UG/L	U	1.0	U	1.0	I
	0122	03/20/92	0001	UG/L	U	2.4	U	2.4	I
	0123	11/03/90	0001	UG/L	U	2.4	U	2.4	I
	0123	05/01/91	0001	UG/L	U	2.4	U	2.4	I
	0123	12/11/91	0001	UG/L	U	1.0	U	1.0	I
	0123	06/16/92	0001	UG/L	U	2.4	UJ	2.4	I
	0124	11/03/90	0001	UG/L	U	2.4	U	2.4	I
	0124	05/02/91	0001	UG/L	U	2.4	U	2.4	I
	0124	12/12/91	0001	UG/L	U	1.0	U	1.0	I
	0124	06/16/92	0001	UG/L	U	2.4	UJ	2.4	I
	0124	06/16/92	1001	UG/L	U	2.4	UJ	2.4	I
	0125	06/20/92	0001	UG/L	U	2.4	UJ	2.4	I
	0126	11/06/90	0001	UG/L	U	2.4	UJ	2.4	I
	0126	11/06/90	S001	UG/L	U	10.		NA	I *
	0126	02/05/91	0001	UG/L	U	2.4	U	2.4	I
	0126	02/05/91	0001	UG/L	U	2.4	U	4.8	D
	0126	02/05/91	0001	UG/L	U	10.		NA	I *
	0126	02/05/91	S001	UG/L	U	10.	UJ	10.	I
	0126	05/01/91	0001	UG/L	U	2.4	U	2.4	I
	0126	05/01/91	0001	UG/L	U	10.	U	10.	I
	0126	07/31/91	0001	UG/L	U	2.4	U	2.4	I
	0126	07/31/91	0001	UG/L	U	10.	U	10.	I
	0126	12/12/91	0001	UG/L	U	10.	U	10.	I
	0126	12/12/91	0001	UG/L	U	1.0	U	1.0	I
	0126	03/18/92	0001	UG/L	U	11.	U	11.	I
	0126	03/18/92	0001	UG/L	U	2.4	U	2.4	I
	0126	06/16/92	0001	UG/L	U	10.	U	10.	I
	0126	06/16/92	0001	UG/L	U	2.4	UJ	2.4	I
	0126	06/16/92	A001	% RECOVERY		64.		NA	I *
	0126	06/16/92	B001	% RECOVERY		62.		NA	I *
	0126	09/14/92	0001	UG/L	U	10.	U	10.	I
	0126	09/14/92	0001	UG/L	U	2.4	U	2.4	I
	0126	09/14/92	1001	UG/L	U	10.	U	10.	I
	0126	09/14/92	1001	UG/L	U	2.4	U	2.4	I
	0127	11/02/90	0001	UG/L	U	2.4	U	2.4	I
	0127	05/02/91	0001	UG/L	U	2.4	U	2.4	I
	0127	12/11/91	0001	UG/L	U	1.0	U	1.0	I
	0129	11/05/90	0001	UG/L	U	2.4	U	2.4	I

U (ORG) - The material was analyzed for, but was not detected. The associated numerical value is the sample quantitation limit

UJ (ORG) - The material was analyzed for, but was not detected. The sample quantitation limit is an estimated quantity

GROUNDWATER QUALITY DATA BY PARAMETER
SITE: TXT99 OU1 VALIDATED DATA
10/30/90 TO 09/18/92
REPORT DATE: 05/06/93

PARAMETER NAME	LOCATION ID	LOG DATE	SAMPLE ID	UNITS OF MEASURE	PVI	LAB VALUE	PVI	VALIDATED VALUE	RUN TYPE
1,4-DICHLOROBENZENE	0129	11/05/90	S001	UG/L	U	10.	U	10.	I
	0129	02/04/91	0001	UG/L	U	2.4	U	2.4	I
	0129	02/04/91	S001	UG/L	U	10.	U	10.	I
	0129	04/30/91	0001	UG/L	U	10.	U	10.	I
	0129	05/08/91	0001	UG/L	U	2.4	U	2.4	I
	0129	07/30/91	0001	UG/L	U	2.4	U	2.4	I
	0129	07/30/91	0001	UG/L	U	10.	U	10.	I
	0129	12/17/91	0001	UG/L	U	11.	U	11.	I
	0129	12/17/91	0001	UG/L	U	1.0	U	1.0	I
	0129	03/17/92	0001	UG/L	U	10.	U	10.	I
	0129	03/17/92	0001	UG/L	U	2.4	U	2.4	I
	0129	03/17/92	3001	UG/L	U	2.4	U	2.4	I
	0129	06/16/92	0001	UG/L	U	11.	U	11.	I
	0129	06/16/92	0001	UG/L	U	2.4	UJ	2.4	I
	0129	09/15/92	0001	UG/L	U	10.	U	10.	I
	0129	09/15/92	0001	UG/L	U	2.4	U	2.4	I
	0129	09/16/92	2001	UG/L	U	2.4	U	2.4	I
	0137	12/17/91	4001	UG/L	U	1.0	U	1.0	I
	0137	12/19/91	0001	UG/L	U	1.0	U	1.0	I
	0137	12/19/91	2001	UG/L	U	1.0	U	1.0	I
	0137	12/19/91	3001	UG/L	U	1.0	U	1.0	I
	0138	05/02/91	0001	UG/L	U	2.4	U	2.4	I
	0138	05/02/91	0001	UG/L	U	10.	U	10.	I
	0138	07/30/91	0001	UG/L	U	2.4	U	2.4	I
	0138	07/30/91	0001	UG/L	U	10.	U	10.	I
	0138	12/11/91	0001	UG/L	U	1.0	U	1.0	I
	0138	12/12/91	2001	UG/L	U	1.0	U	1.0	I
	0138	03/17/92	0001	UG/L	U	2.4	U	2.4	I
	0138	06/17/92	0001	UG/L	U	2.4	UJ	2.4	I
	0138	09/14/92	0001	UG/L	U	2.4	U	2.4	I
	0151	11/04/90	0001	UG/L	U	2.4	U	2.4	I
	0151	05/06/91	0001	UG/L	U	2.4	U	2.4	I
	0151	12/17/91	4001	UG/L	U	1.0	U	1.0	I
	0151	12/18/91	0001	UG/L	U	1.0	UJ	1.0	I
	0151	12/18/91	3001	UG/L	U	1.0	UJ	1.0	I
	0152	10/30/90	0001	UG/L	U	2.4	U	2.4	I
	0152	10/30/90	A001	% RECOVERY		88.		NA	I *
	0152	10/30/90	B001	% RECOVERY		91.		NA	I *
	0152	01/30/91	0001	UG/L	U	2.4	U	2.4	I
	0152	05/03/91	0001	UG/L	U	2.4	U	2.4	I
	0152	08/03/91	0001	UG/L	U	2.4	U	2.4	I
	0152	08/03/91	A001	% RECOVERY		65.		NA	I *
	0152	08/03/91	B001	% RECOVERY		70.		NA	I *
	0152	12/14/91	0001	UG/L	U	1.0	U	1.0	I
	0152	03/20/92	0001	UG/L	U	2.4	U	2.4	I
	0152	03/20/92	2001	UG/L	U	2.4	U	2.4	I
	0152	03/20/92	A001	% RECOVERY		81.		NA	I2*
	0152	03/20/92	B001	% RECOVERY		86.		NA	I2*
	0152	06/18/92	0001	UG/L	U	2.4	U	2.4	I
	0152	06/19/92	2001	UG/L	U	2.4	U	2.4	I
	0152	06/19/92	3001	UG/L	U	2.4	U	2.4	I
	0152	09/17/92	0001	UG/L	U	2.4	U	2.4	I
	0153	10/30/90	0001	UG/L	U	2.4	U	2.4	I
	0153	05/03/91	0001	UG/L	U	2.4	U	2.4	I
	0153	12/14/91	0001	UG/L	U	1.0	U	1.0	I
	0153	06/18/92	0001	UG/L	U	2.4	UJ	2.4	I
	0154	11/02/90	0001	UG/L	U	2.4	U	2.4	I
	0154	01/30/91	0001	UG/L	U	2.4	U	2.4	I

U (ORG) - The material was analyzed for, but was not detected. The associated numerical value is the sample quantitation limit

UJ (ORG) - The material was analyzed for, but was not detected. The sample quantitation limit is an estimated quantity

GROUNDWATER QUALITY DATA BY PARAMETER
SITE: TXT99 OU1 VALIDATED DATA
10/30/90 TO 09/18/92
REPORT DATE: 05/06/93

PARAMETER NAME	LOCATION ID	LOG DATE	SAMPLE ID	UNITS OF MEASURE	PVI	LAB VALUE	PVI	VALIDATED VALUE	RUN TYPE
1,4-DICHLOROBENZENE	0154	05/04/91	0001	UG/L	U	2.4	U	2.4	I
	0154	05/04/91	A001	% RECOVERY		79.		NA	I *
	0154	05/04/91	B001	% RECOVERY		87.		NA	I *
	0154	08/02/91	0001	UG/L	U	2.4	U	2.4	I
	0154	12/14/91	0001	UG/L	U	1.0	U	1.0	I
	0154	03/21/92	0001	UG/L	U	2.4	U	2.4	I
	0154	06/18/92	0001	UG/L	U	2.4	UJ	2.4	I
	0154	06/18/92	1001	UG/L	U	2.4	UJ	2.4	I
	0154	09/17/92	0001	UG/L	U	2.4	U	2.4	I
	0155	10/31/90	0001	UG/L	U	2.4	U	2.4	I
	0155	01/29/91	0001	UG/L	U	2.4	U	2.4	I
	0155	01/29/91	A001	% RECOVERY		85.		NA	I *
	0155	01/29/91	B001	% RECOVERY		86.		NA	I *
	0155	05/04/91	0001	UG/L	U	2.4	U	2.4	I
	0155	08/02/91	0001	UG/L	U	2.4	U	2.4	I
	0155	12/13/91	0001	UG/L	U	1.0	U	1.0	I
	0155	12/13/91	1001	UG/L	U	1.0	U	1.0	I
	0155	03/21/92	0001	UG/L	U	2.4	U	2.4	I
	0155	06/18/92	0001	UG/L	U	2.4	U	2.4	I
	0155	09/17/92	0001	UG/L	U	2.4	U	2.4	I
	0155	09/17/92	A001	% RECOVERY		96.		NA	I *
	0155	09/17/92	B001	% RECOVERY		98.		NA	I *
	0156	11/04/90	0001	UG/L	U	2.4	U	2.4	I
	0156	11/04/90	A001	% RECOVERY		87.		NA	I *
	0156	11/04/90	B001	% RECOVERY		87.		NA	I *
	0156	05/01/91	0001	UG/L	U	2.4	U	2.4	I
	0156	12/11/91	0001	UG/L	U	1.0	U	1.0	I
	0156	06/17/92	0001	UG/L	U	2.4	UJ	2.4	I
	0156	06/18/92	2001	UG/L	U	2.4	UJ	2.4	I
	0156	06/18/92	3001	UG/L	U	2.4	UJ	2.4	I
	0158	11/03/90	0001	UG/L	U	2.4	U	2.4	I
	0158	05/07/91	0001	UG/L	U	2.4	U	2.4	I
	0158	12/19/91	0001	UG/L	U	1.0	U	1.0	I
	0158	06/20/92	0001	UG/L	U	2.4	UJ	2.4	I
	0159	11/03/90	0001	UG/L	U	2.4	U	2.4	I
	0159	02/02/91	0001	UG/L	U	2.4	U	2.4	I
	0159	05/02/91	0001	UG/L	U	2.4	U	2.4	I
	0159	08/01/91	0001	UG/L	U	2.4	UJ	2.4	I
	0159	12/12/91	0001	UG/L	U	1.0	U	1.0	I
	0159	12/13/91	2001	UG/L	U	1.0	U	1.0	I
	0159	03/18/92	0001	UG/L	U	2.4	U	2.4	I
	0159	03/19/92	2001	UG/L	U	2.4	U	2.4	I
	0159	06/17/92	0001	UG/L	U	2.4	UJ	2.4	I
	0159	09/15/92	0001	UG/L	U	2.4	U	2.4	I
	0160	11/03/90	0001	UG/L	U	2.4	U	2.4	I
	0160	02/05/91	0001	UG/L	U	2.4	U	2.4	I
	0160	02/05/91	0001	UG/L	U	2.4	U	4.8	D
	0160	05/03/91	0001	UG/L	U	2.4	U	2.4	I
	0160	07/31/91	0001	UG/L	U	2.4	UJ	2.4	I
	0160	12/12/91	0001	UG/L	U	1.0	U	1.0	I
	0160	03/24/92	0001	UG/L	U	2.4	UJ	2.4	I
	0160	03/24/92	2001	UG/L	U	2.4	UJ	2.4	I
	0160	06/17/92	0001	UG/L	U	2.4	UJ	2.4	I
	0160	09/15/92	0001	UG/L	U	2.4	U	2.4	I
	0271	11/06/90	0001	UG/L	U	2.4	U	2.4	I
	0271	11/06/90	A001	% RECOVERY		84.		NA	I *
	0271	11/06/90	B001	% RECOVERY		93.		NA	I *
	0271	11/06/90	S001	UG/L	U	10.		NA	I *

U (ORG) - The material was analyzed for, but was not detected. The associated numerical value is the sample quantitation limit
UJ (ORG) - The material was analyzed for, but was not detected. The sample quantitation limit is an estimated quantity

GROUNDWATER QUALITY DATA BY PARAMETER
SITE: TXT99 OU1 VALIDATED DATA
10/30/90 TO 09/18/92
REPORT DATE: 05/06/93

PARAMETER NAME	LOCATION ID	LOG DATE	SAMPLE ID	UNITS OF MEASURE	PVI	LAB VALUE	PVI	VALIDATED VALUE	RUN TYPE
1,4-DICHLOROBENZENE	0271	02/01/91	0001	UG/L	U	2.4	U	2.4	I
	0271	02/01/91	A001	% RECOVERY		62.		NA	I *
	0271	02/01/91	B001	% RECOVERY		58.		NA	I *
	0271	02/01/91	S001	UG/L	U	10.	U	10.	I
	0271	05/06/91	0001	UG/L	U	2.4	U	2.4	I
	0271	05/06/91	0001	UG/L	U	10.	U	10.	I
	0271	08/05/91	0001	UG/L	U	2.4	U	2.4	I
	0271	08/05/91	0001	UG/L	U	10.	UJ	10.	I
	0271	08/05/91	A001	% RECOVERY		73.		NA	I *
	0271	08/05/91	A001	% RECOVERY		45.		NA	I *
	0271	08/05/91	B001	% RECOVERY		73.		NA	I *
	0271	08/05/91	B001	% RECOVERY	*	35.		NA	I *
	0271	12/16/91	0001	UG/L	U	10.	U	10.	I
	0271	12/16/91	0001	UG/L	U	1.0	U	1.0	I
	0271	12/16/91	A001	% RECOVERY		54.		NA	I *
	0271	12/16/91	B001	% RECOVERY		50.		NA	I *
	0271	06/22/92	0001	UG/L	U	10.	U	10.	I
	0271	06/22/92	0001	UG/L	U	2.4	UJ	2.4	I
	0271	06/22/92	A001	% RECOVERY		61.		NA	I *
	0271	06/22/92	A001	% RECOVERY		97.		NA	I *
	0271	06/22/92	B001	% RECOVERY		62.		NA	I *
	0271	06/22/92	B001	% RECOVERY		112.		NA	I *
	0271	09/16/92	0001	UG/L	U	10.	U	10.	I
	0271	09/16/92	0001	UG/L	U	2.4	U	2.4	I
	0271	09/16/92	A001	% RECOVERY		58.		NA	I *
	0271	09/16/92	A001	% RECOVERY		92.		NA	I *
	0271	09/16/92	B001	% RECOVERY		52.		NA	I *
	0271	09/16/92	B001	% RECOVERY		101.		NA	I *
	0301	11/05/90	0001	UG/L	U	2.4	U	2.4	I
	0301	11/05/90	A001	% RECOVERY		79.		NA	I *
	0301	11/05/90	B001	% RECOVERY		86.		NA	I *
	0301	11/05/90	S001	UG/L	U	10.	U	10.	I
	0301	05/08/91	0001	UG/L	U	2.4	U	2.4	I
	0301	12/10/91	0001	UG/L	U	1.0	U	1.0	I
	0302	11/05/90	0001	UG/L	U	2.4	U	2.4	I
	0302	11/05/90	S001	UG/L	U	10.	U	10.	I
	0302	05/08/91	0001	UG/L	U	2.4	U	2.4	I
	0302	12/10/91	0001	UG/L	U	1.0	U	1.0	I
	0303	11/07/90	0001	UG/L	U	2.4	U	2.4	I
	0303	11/07/90	A001	% RECOVERY		79.		NA	I *
	0303	11/07/90	B001	% RECOVERY		79.		NA	I *
	0303	11/07/90	S001	UG/L	U	10.	U	10.	I
	0303	05/02/91	0001	UG/L	U	2.4	U	2.4	I
	0303	12/10/91	0001	UG/L	U	1.0	U	1.0	I
	0303	12/11/91	2001	UG/L	U	1.0	U	1.0	I
	0303	06/16/92	0001	UG/L	U	2.4	UJ	2.4	I
	0304	11/07/90	0001	UG/L	U	2.4	U	2.4	I
	0304	11/07/90	S001	UG/L	U	10.	U	10.	I
	0304	05/01/91	0001	UG/L	U	2.4	U	2.4	I
	0304	12/11/91	0001	UG/L	U	1.0	U	1.0	I
	0304	06/16/92	0001	UG/L	U	2.4	UJ	2.4	I
	0304	06/17/92	2001	UG/L	U	2.4	UJ	2.4	I
	0305	11/01/90	0001	UG/L	U	2.4	U	2.4	I
	0305	11/01/90	S001	UG/L	U	10.	UJ	10.	I
	0305	01/31/91	0001	UG/L	U	2.4	U	2.4	I
	0305	01/31/91	S001	UG/L	U	10.	U	10.	I
	0305	05/05/91	0001	UG/L	U	2.4	U	2.4	I

U (ORG) - The material was analyzed for, but was not detected. The associated numerical value is the sample quantitation limit
UJ (ORG) - The material was analyzed for, but was not detected. The sample quantitation limit is an estimated quantity
* (ORG) - Control limits not applicable

GROUNDWATER QUALITY DATA BY PARAMETER
SITE: TXT99 OU1 VALIDATED DATA
10/30/90 TO 09/18/92
REPORT DATE: 05/06/93

PARAMETER NAME	LOCATION ID	LOG DATE	SAMPLE ID	UNITS OF MEASURE	PVI	LAB VALUE	PVI	VALIDATED VALUE	RUN TYPE
1,4-DICHLOROBENZENE	0305	05/05/91	0001	UG/L	U	10.	U	10.	I
	0305	08/01/91	0001	UG/L	U	2.4		NA	I *
	0305	08/02/91	0001	UG/L	U	2.4	UJ	2.4	I
	0305	08/02/91	0001	UG/L	U	10.	UJ	10.	I
	0305	08/02/91	0001	UG/L	U	10.	UJ	10.	R
	0305	08/03/91	0001	UG/L	U	10.		NA	I *
	0305	12/17/91	0001	UG/L	U	10.	U	10.	I
	0305	12/17/91	0001	UG/L	U	1.0	U	1.0	I
	0305	12/17/91	1001	UG/L	U	1.0	U	1.0	I
	0305	12/17/91	4001	UG/L	U	10.	U	10.	I
	0305	12/17/91	4001	UG/L	U	1.0	U	1.0	I
	0305	03/19/92	0001	UG/L	U	10.	U	10.	I
	0305	03/19/92	0001	UG/L	U	2.4	U	2.4	I
	0305	06/22/92	0001	UG/L	U	10.	U	10.	I
	0305	06/22/92	0001	UG/L	U	2.4	UJ	2.4	I
	0305	06/22/92	1001	UG/L	U	2.4	UJ	2.4	I
	0305	06/22/92	2001	UG/L	U	2.4	UJ	2.4	I
	0305	09/16/92	0001	UG/L	U	10.	U	10.	I
	0305	09/16/92	0001	UG/L	U	2.4	U	2.4	I
	0305	09/16/92	3001	UG/L	U	2.4	U	2.4	I
	0306	10/30/90	0001	UG/L	U	2.4	U	2.4	I
	0306	10/30/90	A001	% RECOVERY		47.		NA	I *
	0306	10/30/90	B001	% RECOVERY		53.		NA	I *
	0306	10/30/90	S001	UG/L	U	10.	U	10.	I
	0306	02/06/91	0001	UG/L	U	2.4	U	2.4	I
	0306	05/04/91	0001	UG/L	U	2.4	U	2.4	I
	0306	08/03/91	0001	UG/L	U	2.4	U	2.4	I
	0306	12/15/91	0001	UG/L	U	1.0	U	1.0	I
	0306	03/21/92	0001	UG/L	U	2.4	U	2.4	I
	0306	03/21/92	3001	UG/L	U	2.4	U	2.4	I
	0306	06/18/92	0001	UG/L	U	2.4	U	2.4	I
	0306	06/18/92	A001	% RECOVERY		84.		NA	I *
	0306	06/18/92	B001	% RECOVERY		114.		NA	I *
	0306	09/17/92	0001	UG/L	U	2.4	U	2.4	I
	0306	09/17/92	1001	UG/L	U	2.4	U	2.4	I
	0307	10/31/90	0001	UG/L	U	2.4	U	2.4	I
	0307	10/31/90	S001	UG/L	U	10.		NA	I *
	0307	02/03/91	0001	UG/L	U	2.4	U	2.4	I
	0307	02/03/91	S001	UG/L	U	10.	U	10.	I
	0307	05/07/91	0001	UG/L	U	2.4	U	2.4	I
	0307	05/07/91	0001	UG/L	U	10.	U	10.	I
	0307	05/07/91	A001	% RECOVERY		65.		NA	I *
	0307	05/07/91	A001	% RECOVERY		35.		NA	I *
	0307	05/07/91	B001	% RECOVERY		60.		NA	I *
	0307	05/07/91	B001	% RECOVERY		51.		NA	I *
	0307	08/04/91	0001	UG/L	U	2.4	U	2.4	I
	0307	08/04/91	0001	UG/L	U	10.	UJ	10.	I
	0307	08/04/91	0001	UG/L	U	10.	UJ	10.	R
	0307	08/05/91	0001	UG/L	U	10.		NA	I *
	0307	12/15/91	0001	UG/L	U	11.	U	11.	I
	0307	12/15/91	0001	UG/L	U	1.0	U	1.0	I
	0307	12/16/91	2001	UG/L	U	1.0	U	1.0	I
	0307	03/23/92	0001	UG/L	U	11.	U	11.	I
	0307	03/23/92	0001	UG/L	U	2.4	UJ	2.4	I
	0307	06/21/92	0001	UG/L	U	10.	U	10.	I
	0307	06/21/92	0001	UG/L	U	2.4	UJ	2.4	I
	0307	06/21/92	3001	UG/L	U	2.4	UJ	2.4	I
	0307	09/17/92	0001	UG/L	U	10.	U	10.	I

U (ORG) - The material was analyzed for, but was not detected. The associated numerical value is the sample quantitation limit
UJ (ORG) - The material was analyzed for, but was not detected. The sample quantitation limit is an estimated quantity

GROUNDWATER QUALITY DATA BY PARAMETER
SITE: TXT99 OU1 VALIDATED DATA
10/30/90 TO 09/18/92
REPORT DATE: 05/06/93

PARAMETER NAME	LOCATION ID	LOG DATE	SAMPLE ID	UNITS OF MEASURE	PVI	LAB VALUE	PVI	VALIDATED VALUE	RUN TYPE
1,4-DICHLOROBENZENE	0307	09/17/92	0001	UG/L	U	2.4	U	2.4	I
	0309	11/02/90	0001	UG/L	U	2.4	U	2.4	I
	0309	11/02/90	S001	UG/L	U	10.	UJ	10.	I
	0309	05/06/91	0001	UG/L	U	2.4	U	2.4	I
	0309	12/14/91	0001	UG/L	U	1.0	U	1.0	I
	0309	03/22/92	0001	UG/L	U	2.4	U	2.4	I
	0309	06/19/92	0001	UG/L	U	2.4	U	2.4	I
	0309	09/16/92	0001	UG/L	U	2.4	U	2.4	I
	0310	10/30/90	0001	UG/L	U	2.4	U	2.4	I
	0310	10/30/90	S001	UG/L	U	10.	U	10.	I
	0310	05/04/91	0001	UG/L	U	2.4	U	2.4	I
	0310	05/04/91	A001	% RECOVERY		67.		NA	I *
	0310	05/04/91	B001	% RECOVERY		75.		NA	I *
	0310	12/14/91	0001	UG/L	U	1.0	U	1.0	I
	0310	06/20/92	0001	UG/L	U	2.4	UJ	2.4	I
	0311	11/05/90	0001	UG/L	U	2.4	U	2.4	I
	0311	05/02/91	0001	UG/L	U	2.4	U	2.4	I
	0311	12/13/91	0001	UG/L	U	1.0	U	1.0	I
	0311	06/17/92	0001	UG/L	U	2.4	U	2.4	I
	0312	11/06/90	0001	UG/L	U	2.4	U	2.4	I
	0312	02/04/91	0001	UG/L	U	2.4	U	2.4	I
	0312	05/06/91	0001	UG/L	U	2.4	U	2.4	I
	0312	08/05/91	0001	UG/L	U	2.4	U	2.4	I
	0312	12/16/91	0001	UG/L	U	1.0	UJ	1.0	I
	0312	12/17/91	2001	UG/L	U	1.0	UJ	1.0	I
	0312	03/21/92	0001	UG/L	U	2.4	U	2.4	I
	0312	06/20/92	0001	UG/L	U	2.4	UJ	2.4	I
	0312	09/17/92	0001	UG/L	U	2.4	U	2.4	I
	0313	10/31/90	0001	UG/L	U	2.4	U	2.4	I
	0313	10/31/90	S001	UG/L	U	10.		NA	I *
	0313	02/03/91	0001	UG/L	U	2.4	U	2.4	I
	0313	02/03/91	S001	UG/L	U	10.	U	10.	I
	0313	05/07/91	0001	UG/L	U	2.4	U	2.4	I
	0313	05/07/91	0001	UG/L	U	10.	U	10.	I
	0313	08/04/91	0001	UG/L	U	2.4	U	2.4	I
	0313	08/04/91	0001	UG/L	U	10.	UJ	10.	I
	0313	08/04/91	0001	UG/L	U	10.	UJ	10.	R
	0313	08/04/91	2001	UG/L	U	2.4	U	2.4	I
	0313	08/04/91	2001	UG/L	U	10.	U	10.	I
	0313	08/05/91	0001	UG/L	U	10.		NA	I *
	0313	12/17/91	0001	UG/L	U	10.	U	10.	I
	0313	12/17/91	0001	UG/L	U	1.0	U	1.0	I
	0313	12/18/91	2001	UG/L	U	1.0	U	1.0	I
	0313	03/22/92	0001	UG/L	U	10.	U	10.	I
	0313	03/22/92	0001	UG/L	U	2.4	U	2.4	I
	0313	03/22/92	A001	% RECOVERY	*	29.		NA	I *
	0313	03/22/92	B001	% RECOVERY		42.		NA	I *
	0313	03/23/92	2001	UG/L	U	2.4	U	2.4	I
	0313	06/21/92	0001	UG/L	U	10.	U	10.	I
	0313	06/21/92	0001	UG/L	U	2.4	UJ	2.4	I
	0313	06/22/92	2001	UG/L	U	2.4	UJ	2.4	I
	0313	09/17/92	0001	UG/L	U	10.	U	10.	I
	0313	09/17/92	0001	UG/L	U	2.4	U	2.4	I
	0313	09/17/92	3001	UG/L	U	2.4	UJ	2.4	I
	0313	09/18/92	2001	UG/L	U	2.4	U	2.4	I
	0314	11/07/90	0001	UG/L	U	2.4	U	2.4	I
	0314	11/07/90	S001	UG/L	U	10.	U	10.	I

U (ORG) - The material was analyzed for, but was not detected. The associated numerical value is the sample quantitation limit
UJ (ORG) - The material was analyzed for, but was not detected. The sample quantitation limit is an estimated quantity
* (ORG) - Control limits not applicable

GROUNDWATER QUALITY DATA BY PARAMETER
SITE: TXT99 OU1 VALIDATED DATA
10/30/90 TO 09/18/92
REPORT DATE: 05/06/93

PARAMETER NAME	LOCATION ID	LOG DATE	SAMPLE ID	UNITS OF MEASURE	PVI	LAB VALUE	PVI	VALIDATED VALUE	RUN TYPE
1,4-DICHLOROBENZENE	0314	05/04/91	0001	UG/L	U	2.4	U	2.4	I
	0314	12/15/91	0001	UG/L	U	1.0	U	1.0	I
	0314	06/19/92	0001	UG/L	U	2.4	U	2.4	I
	0315	10/31/90	0001	UG/L	U	2.4	U	2.4	I
	0315	10/31/90	S001	UG/L	U	10.		NA	I *
	0315	01/31/91	0001	UG/L	U	2.4	U	2.4	I
	0315	05/05/91	0001	UG/L	U	2.4	U	2.4	I
	0315	08/03/91	0001	UG/L	U	2.4	U	2.4	I
	0315	12/17/91	0001	UG/L	U	1.0	U	1.0	I
	0315	03/20/92	0001	UG/L	U	2.4	U	2.4	I
	0315	06/20/92	0001	UG/L	U	2.4	UJ	2.4	I
	0315	09/16/92	0001	UG/L	U	2.4	U	2.4	I
	0317	11/06/90	0001	UG/L	U	2.4	U	2.4	I
	0317	11/06/90	S001	UG/L	U	10.		NA	I *
	0317	05/08/91	0001	UG/L	U	2.4	UJ	2.4	I
	0317	12/16/91	0001	UG/L	U	1.0	UJ	1.0	I
	0317	12/16/91	1001	UG/L	U	1.0	UJ	1.0	I
	0317	06/20/92	0001	UG/L	U	2.4	UJ	2.4	I
	0318	11/04/90	0001	UG/L	U	2.4	U	2.4	I
	0318	11/04/90	A001	% RECOVERY		87.		NA	I *
	0318	11/04/90	B001	% RECOVERY		82.		NA	I *
	0318	11/04/90	S001	UG/L	U	10.	U	10.	I
	0318	05/05/91	0001	UG/L	U	2.4	U	2.4	I
	0318	12/15/91	0001	UG/L	U	1.0	U	1.0	I
	0319	11/04/90	0001	UG/L	U	2.4	U	2.4	I
	0319	11/04/90	S001	UG/L	U	10.	U	10.	I
	0319	05/07/91	0001	UG/L	U	2.4	UJ	2.4	I
	0319	12/18/91	0001	UG/L	U	1.0	UJ	1.0	I
	0319	06/19/92	0001	UG/L	U	2.4	U	2.4	I
	0319	06/19/92	3001	UG/L	U	2.4	U	2.4	I
	0320	11/01/90	0001	UG/L	U	2.4	U	2.4	I
	0320	11/01/90	A001	% RECOVERY		81.		NA	I *
	0320	11/01/90	B001	% RECOVERY		82.		NA	I *
	0320	11/01/90	S001	UG/L	U	10.	UJ	10.	I
	0320	05/07/91	0001	UG/L	U	2.4	U	2.4	I
	0320	12/18/91	0001	UG/L	U	1.0	UJ	1.0	I
	0320	06/19/92	0001	UG/L	U	2.4	U	2.4	I
	0712	06/23/92	0001	UG/L	U	2.4		NA	I *
	0714	06/23/92	0001	UG/L	U	2.4		NA	I *
	0721	06/23/92	0001	UG/L	U	2.4		NA	I *
	0721	06/23/92	1001	UG/L	U	2.4		NA	I *
	0722	06/23/92	0001	UG/L	U	2.4		NA	I *
	0722	06/23/92	2001	UG/L	U	2.4		NA	I *
	0722	06/23/92	3001	UG/L	U	2.4		NA	I *
	0723	06/23/92	0001	UG/L	U	2.4		NA	I *
	0723	06/23/92	3001	UG/L	U	2.4		NA	I *
	0724	06/23/92	0001	UG/L	U	2.4		NA	I *
	0725	06/23/92	0001	UG/L	U	2.4		NA	I *
	0726	06/23/92	0001	UG/L	U	2.4		NA	I *
	0727	06/23/92	0001	UG/L	U	2.4		NA	I *
	0801	09/17/92	3001	UG/L	U	2.4	U	2.4	I
	0802	09/18/92	3001	UG/L	U	2.4	U	2.4	I
1-CHLOROHEXANE	0046	11/06/90	0001	UG/L	U	1.	UJ	1.	I
	0046	02/05/91	0001	UG/L	U	1.	UJ	1.	I
	0046	02/05/91	0001	UG/L	U	1.	UJ	2.	D
	0046	05/06/91	0001	UG/L	U	1.	UJ	1.	I
	0046	08/05/91	0001	UG/L	U	1.	UJ	1.	I

U (ORG) - The material was analyzed for, but was not detected. The associated numerical value is the sample quantitation limit
UJ (ORG) - The material was analyzed for, but was not detected. The sample quantitation limit is an estimated quantity

GROUNDWATER QUALITY DATA BY PARAMETER
SITE: TXT99 OU1 VALIDATED DATA
10/30/90 TO 09/18/92
REPORT DATE: 05/06/93

PARAMETER NAME	LOCATION ID	LOG DATE	SAMPLE ID	UNITS OF MEASURE	PVI	LAB VALUE	PVI	VALIDATED VALUE	RUN TYPE
1-CHLOROHEXANE	0046	03/23/92	0001	UG/L	U	1.0	U	1.0	I
	0046	06/22/92	0001	UG/L	U	1.0		NA	I
	0046	09/16/92	0001	UG/L	U	1.0	UJ	1.0	I
	0063	11/01/90	0001	UG/L	U	1.	UJ	1.	I
	0063	02/05/91	0001	UG/L	U	1.	UJ	1.	I
	0063	05/06/91	0001	UG/L	U	1.	UJ	1.	I
	0063	08/05/91	0001	UG/L	U	1.	UJ	1.	I
	0063	03/23/92	0001	UG/L	U	1.0	U	1.0	I
	0063	03/23/92	1001	UG/L	U	1.0	U	1.0	I
	0063	06/22/92	0001	UG/L	U	1.0		NA	I
	0063	06/22/92	1001	UG/L	U	1.0		NA	I
	0063	09/16/92	0001	UG/L	U	1.0	UJ	1.0	I
	0063	09/17/92	2001	UG/L	U	1.0	UJ	1.0	I
	0071	11/06/90	0001	UG/L	U	1.	UJ	1.	I
	0071	02/01/91	0001	UG/L	U	1.	UJ	1.	I
	0071	05/06/91	0001	UG/L	U	1.	UJ	1.	I
	0071	08/05/91	0001	UG/L	U	1.	UJ	1.	I
	0071	03/23/92	0001	UG/L	U	1.0	U	1.0	I
	0071	03/23/92	1001	UG/L	U	1.0	U	1.0	I
	0071	06/23/92	0001	UG/L	U	1.0		NA	I
	0071	06/23/92	2001	UG/L	U	1.0		NA	I
	0071	09/16/92	0001	UG/L	U	1.0	UJ	1.0	I
	0071	09/16/92	1001	UG/L	U	1.0	UJ	1.0	I
	0076	11/06/90	0001	UG/L	U	1.	UJ	1.	I
	0076	02/01/91	0001	UG/L	U	1.	UJ	1.	I
	0076	05/06/91	0001	UG/L	U	1.	UJ	1.	I
	0076	03/23/92	0001	UG/L	U	1.0	U	1.0	I
	0076	06/22/92	0001	UG/L	U	1.0		NA	I
	0076	09/16/92	0001	UG/L	U	1.0	UJ	1.0	I
	0111	11/02/90	0001	UG/L	U	1.	UJ	1.	I
	0111	05/07/91	0001	UG/L	U	1.	UJ	1.	I
	0112	11/02/90	0001	UG/L	U	1.	UJ	1.	I
	0112	05/03/91	0001	UG/L	U	1.	UJ	1.	I
	0115	11/03/90	0001	UG/L	U	1.	UJ	1.	I
	0115	02/03/91	0001	UG/L	U	1.	UJ	1.	I
	0115	05/02/91	0001	UG/L	U	1.	UJ	1.	I
	0115	08/01/91	0001	UG/L	U	1.	UJ	1.	I
	0115	08/01/91	2001	UG/L	U	1.	UJ	1.	I
	0115	03/19/92	0001	UG/L	U	1.0	UJ	1.0	I
	0115	03/19/92	4001	UG/L	U	1.0	UJ	1.0	I
	0115	06/17/92	0001	UG/L	U	1.0		NA	I
	0115	06/17/92	4001	UG/L	U	1.0		NA	I
	0115	09/15/92	0001	UG/L	U	1.0	UJ	1.0	I
	0115	09/15/92	4001	UG/L	U	1.0	UJ	1.0	I
	0117	11/04/90	0001	UG/L	U	1.	UJ	1.	I
	0117	05/02/91	0001	UG/L	U	1.	UJ	1.	I
	0118	11/07/90	0001	UG/L	U	1.	UJ	1.	I
	0118	02/04/91	0001	UG/L	U	1.	UJ	1.	I
	0118	05/08/91	0001	UG/L	U	1.	UJ	1.	I
	0118	07/30/91	0001	UG/L	U	1.	UJ	1.	I
	0118	03/17/92	0001	UG/L	U	1.0	UJ	1.0	I
	0118	03/17/92	1001	UG/L	U	1.0	UJ	1.0	I
	0118	03/18/92	2001	UG/L	U	1.0	UJ	1.0	I
	0118	06/17/92	0001	UG/L	U	1.0		NA	I
	0118	09/14/92	0001	UG/L	U	1.0	UJ	1.0	I
	0118	09/15/92	2001	UG/L	U	1.0	UJ	1.0	I
	0119	06/19/92	0001	UG/L	U	1.0		NA	I
	0120	11/05/90	0001	UG/L	U	1.	UJ	1.	I

U (ORG) - The material was analyzed for, but was not detected. The associated numerical value is the sample quantitation limit
UJ (ORG) - The material was analyzed for, but was not detected. The sample quantitation limit is an estimated quantity

GROUNDWATER QUALITY DATA BY PARAMETER
SITE: TXT99 OU1 VALIDATED DATA
10/30/90 TO 09/18/92
REPORT DATE: 05/06/93

PARAMETER NAME	LOCATION ID	LOG DATE	SAMPLE ID	UNITS OF MEASURE	PVI	LAB VALUE	PVI	VALIDATED VALUE	RUN TYPE
1-CHLOROHEXANE	0120	05/02/91	0001	UG/L	U	1.	UJ	1.	I
	0122	11/01/90	0001	UG/L	U	1.	UJ	1.	I
	0122	02/03/91	0001	UG/L	U	1.	UJ	1.	I
	0122	05/04/91	0001	UG/L	U	1.	UJ	1.	I
	0122	08/01/91	0001	UG/L	U	1.	UJ	1.	I
	0122	03/20/92	0001	UG/L	U	1.0	UJ	1.0	I
	0123	11/03/90	0001	UG/L	U	1.	UJ	1.	I
	0123	05/01/91	0001	UG/L	U	1.	UJ	1.0	I
	0123	06/16/92	0001	UG/L	U	1.0	UJ	1.0	I
	0124	11/03/90	0001	UG/L	U	1.	UJ	1.	I
	0124	05/02/91	0001	UG/L	U	1.	UJ	1.	I
	0124	06/16/92	0001	UG/L	U	1.0	UJ	1.0	I
	0124	06/16/92	1001	UG/L	U	1.0	UJ	1.0	I
	0125	06/20/92	0001	UG/L	U	1.0		NA	I
	0126	11/06/90	0001	UG/L	U	1.	UJ	1.	I
	0126	02/05/91	0001	UG/L	U	1.	UJ	1.	I
	0126	02/05/91	0001	UG/L	U	1.	UJ	2.	D
	0126	05/01/91	0001	UG/L	U	1.	UJ	1.	I
	0126	07/31/91	0001	UG/L	U	1.	UJ	1.	I
	0126	03/18/92	0001	UG/L	U	1.0	UJ	1.0	I
	0126	06/16/92	0001	UG/L	U	1.0	UJ	1.0	I
	0126	09/14/92	0001	UG/L	U	1.0	UJ	1.0	I
	0126	09/14/92	1001	UG/L	U	1.0	UJ	1.0	I
	0127	11/02/90	0001	UG/L	U	1.	UJ	1.	I
	0127	05/02/91	0001	UG/L	U	1.	UJ	1.	I
	0129	11/05/90	0001	UG/L	U	1.	UJ	1.	I
	0129	02/04/91	0001	UG/L	U	1.	U	1.	I
	0129	05/08/91	0001	UG/L	U	1.	UJ	1.	I
	0129	07/30/91	0001	UG/L	U	1.	UJ	1.	I
	0129	03/17/92	0001	UG/L	U	1.0	UJ	1.0	I
	0129	03/17/92	3001	UG/L	U	1.0	UJ	1.0	I
	0129	06/16/92	0001	UG/L	U	1.0	UJ	1.0	I
	0129	09/15/92	0001	UG/L	U	1.0	UJ	1.0	I
	0129	09/16/92	2001	UG/L	U	1.0	UJ	1.0	I
	0138	05/02/91	0001	UG/L	U	1.	UJ	1.	I
	0138	07/30/91	0001	UG/L	U	1.	UJ	1.	I
	0138	03/17/92	0001	UG/L	U	1.0	UJ	1.0	I
	0138	06/17/92	0001	UG/L	U	1.0		NA	I
	0138	09/14/92	0001	UG/L	U	1.0	UJ	1.0	I
	0151	11/04/90	0001	UG/L	U	1.	UJ	1.	I
	0151	05/06/91	0001	UG/L	U	1.	UJ	1.	I
	0152	10/30/90	0001	UG/L	U	1.	UJ	1.	I
	0152	01/30/91	0001	UG/L	U	1.	UJ	1.	I
	0152	05/03/91	0001	UG/L	U	1.	UJ	1.	I
	0152	08/03/91	0001	UG/L	U	1.	UJ	1.	I
	0152	03/20/92	0001	UG/L	U	1.0	UJ	1.0	I
	0152	03/20/92	2001	UG/L	U	1.0	U	1.0	I
	0152	06/18/92	0001	UG/L	U	1.0		NA	I
	0152	06/19/92	2001	UG/L	U	1.0		NA	I
	0152	06/19/92	3001	UG/L	U	1.0		NA	I
	0152	09/17/92	0001	UG/L	U	1.0	UJ	1.0	I
	0153	10/30/90	0001	UG/L	U	1.	UJ	1.	I
	0153	05/03/91	0001	UG/L	U	1.	UJ	1.	I
	0153	06/18/92	0001	UG/L	U	1.0		NA	I
	0154	11/02/90	0001	UG/L	U	1.	UJ	1.	I
	0154	01/30/91	0001	UG/L	U	1.	UJ	1.	I
	0154	05/04/91	0001	UG/L	U	1.	UJ	1.	I
	0154	08/02/91	0001	UG/L	U	1.	UJ	1.	I

U (ORG) - The material was analyzed for, but was not detected. The associated numerical value is the sample quantitation limit
UJ (ORG) - The material was analyzed for, but was not detected. The sample quantitation limit is an estimated quantity

GROUNDWATER QUALITY DATA BY PARAMETER
SITE: TXT99 OU1 VALIDATED DATA
10/30/90 TO 09/18/92
REPORT DATE: 05/06/93

PARAMETER NAME	LOCATION ID	LOG DATE	SAMPLE ID	UNITS OF MEASURE	PVI	LAB VALUE	PVI	VALIDATED VALUE	RUN TYPE
1-CHLOROHEXANE	0154	03/21/92	0001	UG/L	U	1.0	U	1.0	I
	0154	06/18/92	0001	UG/L	U	1.0		NA	I
	0154	06/18/92	1001	UG/L	U	1.0		NA	I
	0154	09/17/92	0001	UG/L	U	1.0	UJ	1.0	I
	0155	10/31/90	0001	UG/L	U	1.	UJ	1.	I
	0155	01/29/91	0001	UG/L	U	1.	UJ	1.	I
	0155	05/04/91	0001	UG/L	U	1.	UJ	1.	I
	0155	08/02/91	0001	UG/L	U	1.	UJ	1.	I
	0155	03/21/92	0001	UG/L	U	1.0	U	1.0	I
	0155	06/18/92	0001	UG/L	U	1.0		NA	I
	0155	09/17/92	0001	UG/L	U	1.0	UJ	1.0	I
	0156	11/04/90	0001	UG/L	U	1.	UJ	1.	I
	0156	05/01/91	0001	UG/L	U	1.	UJ	1.	I
	0156	06/17/92	0001	UG/L	U	1.0		NA	I
	0156	06/18/92	2001	UG/L	U	1.0		NA	I
	0156	06/18/92	3001	UG/L	U	1.0		NA	I
	0158	11/03/90	0001	UG/L	U	1.	UJ	1.	I
	0158	05/07/91	0001	UG/L	U	1.	UJ	1.	I
	0158	06/20/92	0001	UG/L	U	1.0		NA	I
	0159	11/03/90	0001	UG/L	U	1.	UJ	1.	I
	0159	02/02/91	0001	UG/L	U	1.	UJ	1.	I
	0159	05/02/91	0001	UG/L	U	1.	UJ	1.	I
	0159	08/01/91	0001	UG/L	U	1.	UJ	1.	I
	0159	03/18/92	0001	UG/L	U	1.0	UJ	1.0	I
	0159	03/19/92	2001	UG/L	U	1.0	UJ	1.0	I
	0159	06/17/92	0001	UG/L	U	1.0		NA	I
	0159	09/15/92	0001	UG/L	U	1.0	UJ	1.0	I
	0160	11/03/90	0001	UG/L	U	1.	UJ	1.	I
	0160	02/05/91	0001	UG/L	U	1.	UJ	1.	I
	0160	02/05/91	0001	UG/L	U	1.	UJ	2.	D
	0160	05/03/91	0001	UG/L	U	1.	UJ	1.	I
	0160	07/31/91	0001	UG/L	U	1.	UJ	1.	I
	0160	03/24/92	0001	UG/L	U	1.0	U	1.0	I
	0160	03/24/92	2001	UG/L	U	1.0	U	1.0	I
	0160	06/17/92	0001	UG/L	U	1.0		NA	I
	0160	09/15/92	0001	UG/L	U	1.0	UJ	1.0	I
	0271	11/06/90	0001	UG/L	U	1.	UJ	1.	I
	0271	02/01/91	0001	UG/L	U	1.	UJ	1.	I
	0271	05/06/91	0001	UG/L	U	1.	UJ	1.	I
	0271	08/05/91	0001	UG/L	U	1.	UJ	1.	I
	0271	06/22/92	0001	UG/L	U	1.0		NA	I
	0271	09/16/92	0001	UG/L	U	1.0	UJ	1.0	I
	0301	11/05/90	0001	UG/L	U	1.	UJ	1.	I
	0301	05/08/91	0001	UG/L	U	1.	UJ	1.	I
	0302	11/05/90	0001	UG/L	U	1.	UJ	1.	I
	0302	05/08/91	0001	UG/L	U	1.	UJ	1.	I
	0303	11/07/90	0001	UG/L	U	1.	UJ	1.	I
	0303	05/02/91	0001	UG/L	U	1.	UJ	1.	I
	0303	06/16/92	0001	UG/L	U	1.0	UJ	1.0	I
	0304	11/07/90	0001	UG/L	U	1.	UJ	1.	I
	0304	05/01/91	0001	UG/L	U	1.	UJ	1.	I
	0304	06/16/92	0001	UG/L	U	1.0	UJ	1.0	I
	0304	06/17/92	2001	UG/L	U	1.0	UJ	1.0	I
	0305	11/01/90	0001	UG/L	U	1.	UJ	1.	I
	0305	01/31/91	0001	UG/L	U	1.	UJ	1.	I
	0305	05/05/91	0001	UG/L	U	1.	UJ	1.	I
	0305	08/01/91	0001	UG/L	U	1.		NA	I *
	0305	08/02/91	0001	UG/L	U	1.	UJ	1.	I

U (ORG) - The material was analyzed for, but was not detected. The associated numerical value is the sample quantitation limit

UJ (ORG) - The material was analyzed for, but was not detected. The sample quantitation limit is an estimated quantity

GROUNDWATER QUALITY DATA BY PARAMETER
SITE: TXT99 OU1 VALIDATED DATA
10/30/90 TO 09/18/92
REPORT DATE: 05/06/93

PARAMETER NAME	LOCATION ID	LOG DATE	SAMPLE ID	UNITS OF MEASURE	PVI	LAB VALUE	PVI	VALIDATED VALUE	RUN TYPE
1-CHLOROHEXANE	0305	03/19/92	0001	UG/L	U	1.0	UJ	1.0	I
	0305	06/22/92	0001	UG/L	U	1.0		NA	I
	0305	06/22/92	1001	UG/L	U	1.0		NA	I
	0305	06/22/92	2001	UG/L	U	1.0		NA	I
	0305	09/16/92	0001	UG/L	U	1.0	UJ	1.0	I
	0305	09/16/92	3001	UG/L	U	1.0	UJ	1.0	I
	0306	10/30/90	0001	UG/L	U	1.	UJ	1.	I
	0306	02/06/91	0001	UG/L	U	1.	UJ	1.	I
	0306	05/04/91	0001	UG/L	U	1.	UJ	1.	I
	0306	08/03/91	0001	UG/L	U	1.	UJ	1.	I
	0306	03/21/92	0001	UG/L	U	1.0	U	1.0	I
	0306	03/21/92	3001	UG/L	U	1.0	U	1.0	I
	0306	06/18/92	0001	UG/L	U	1.0		NA	I
	0306	09/17/92	0001	UG/L	U	1.0	UJ	1.0	I
	0306	09/17/92	1001	UG/L	U	1.0	UJ	1.0	I
	0307	10/31/90	0001	UG/L	U	1.	UJ	1.	I
	0307	02/03/91	0001	UG/L	U	1.	UJ	1.	I
	0307	05/07/91	0001	UG/L	U	1.	UJ	1.	I
	0307	08/04/91	0001	UG/L	U	1.	UJ	1.	I
	0307	03/23/92	0001	UG/L	U	1.0	U	1.0	I
	0307	06/21/92	0001	UG/L	U	1.0		NA	I
	0307	06/21/92	3001	UG/L	U	1.0		NA	I
	0307	09/17/92	0001	UG/L	U	1.0	UJ	1.0	I
	0309	11/02/90	0001	UG/L	U	1.	UJ	1.	I
	0309	05/06/91	0001	UG/L	U	1.	UJ	1.	I
	0309	03/22/92	0001	UG/L	U	1.0	U	1.0	I
	0309	06/19/92	0001	UG/L	U	1.0		NA	I
	0309	09/16/92	0001	UG/L	U	1.0	UJ	1.0	I
	0310	10/30/90	0001	UG/L	U	1.	UJ	1.	I
	0310	05/04/91	0001	UG/L	U	1.	UJ	1.	I
	0310	06/20/92	0001	UG/L	U	1.0		NA	I
	0311	11/05/90	0001	UG/L	U	1.	UJ	1.	I
	0311	05/02/91	0001	UG/L	U	1.	UJ	1.	I
	0311	06/17/92	0001	UG/L	U	1.0		NA	I
	0312	11/06/90	0001	UG/L	U	1.	UJ	1.	I
	0312	02/04/91	0001	UG/L	U	1.	U	1.	I
	0312	05/06/91	0001	UG/L	U	1.	UJ	1.	I
	0312	08/05/91	0001	UG/L	U	1.	UJ	1.	I
	0312	03/21/92	0001	UG/L	U	1.0	U	1.0	I
	0312	06/20/92	0001	UG/L	U	1.0		NA	I
	0312	09/17/92	0001	UG/L	U	1.0	UJ	1.0	I
	0313	10/31/90	0001	UG/L	U	1.	UJ	1.	I
	0313	02/03/91	0001	UG/L	U	1.	UJ	1.	I
	0313	05/07/91	0001	UG/L	U	1.	UJ	1.	I
	0313	08/04/91	0001	UG/L	U	1.	UJ	1.	I
	0313	08/04/91	2001	UG/L	U	1.	UJ	1.	I
	0313	03/22/92	0001	UG/L	U	1.0	U	1.0	I
	0313	03/23/92	2001	UG/L	U	1.0	U	1.0	I
	0313	06/21/92	0001	UG/L	U	1.0		NA	I
	0313	06/22/92	2001	UG/L	U	1.0		NA	I
	0313	09/17/92	0001	UG/L	U	1.0	UJ	1.0	I
	0313	09/17/92	3001	UG/L	U	1.0	UJ	1.0	I
	0313	09/18/92	2001	UG/L	U	1.0	UJ	1.0	I
	0314	11/07/90	0001	UG/L	U	1.	UJ	1.	I
	0314	05/04/91	0001	UG/L	U	1.	UJ	1.	I
	0314	06/19/92	0001	UG/L	U	1.0		NA	I
	0315	10/31/90	0001	UG/L	U	1.	UJ	1.	I
	0315	01/31/91	0001	UG/L	U	1.	UJ	1.	I

U (ORG) - The material was analyzed for, but was not detected. The associated numerical value is the sample quantitation limit

UJ (ORG) - The material was analyzed for, but was not detected. The sample quantitation limit is an estimated quantity

GROUNDWATER QUALITY DATA BY PARAMETER
SITE: TXT99 OU1 VALIDATED DATA
10/30/90 TO 09/18/92
REPORT DATE: 05/06/93

PARAMETER NAME	LOCATION ID	LOG DATE	SAMPLE ID	UNITS OF MEASURE	PVI	LAB VALUE	PVI	VALIDATED VALUE	RUN TYPE
1-CHLOROHEXANE	0315	05/05/91	0001	UG/L	U	1.	UJ	1.	I
	0315	08/03/91	0001	UG/L	U	1.	UJ	1.	I
	0315	03/20/92	0001	UG/L	U	1.0	UJ	1.0	I
	0315	06/20/92	0001	UG/L	U	1.0		NA	I
	0315	09/16/92	0001	UG/L	U	1.0	UJ	1.0	I
	0317	11/06/90	0001	UG/L	U	1.	UJ	1.	I
	0317	05/08/91	0001	UG/L	U	1.	UJ	1.	I
	0317	06/20/92	0001	UG/L	U	1.0		NA	I
	0318	11/04/90	0001	UG/L	U	1.	UJ	1.	I
	0318	05/05/91	0001	UG/L	U	1.	UJ	1.	I
	0319	11/04/90	0001	UG/L	U	1.	UJ	1.	I
	0319	05/07/91	0001	UG/L	U	1.	UJ	1.	I
	0319	06/19/92	0001	UG/L	U	1.0		NA	I
	0319	06/19/92	3001	UG/L	U	1.0		NA	I
	0320	11/01/90	0001	UG/L	U	1.	UJ	1.	I
	0320	05/07/91	0001	UG/L	U	1.	UJ	1.	I
	0320	06/19/92	0001	UG/L	U	1.0		NA	I
	0712	06/23/92	0001	UG/L	U	1.0		NA	I *
	0714	06/23/92	0001	UG/L	U	1.0		NA	I *
	0721	06/23/92	0001	UG/L	U	1.0		NA	I *
	0721	06/23/92	1001	UG/L	U	1.0		NA	I *
	0722	06/23/92	0001	UG/L	U	1.0		NA	I *
	0722	06/23/92	2001	UG/L	U	1.0		NA	I *
	0722	06/23/92	3001	UG/L	U	1.0		NA	I *
	0723	06/23/92	0001	UG/L	U	1.0		NA	I *
	0723	06/23/92	3001	UG/L	U	1.0		NA	I *
	0724	06/23/92	0001	UG/L	U	1.0		NA	I *
	0725	06/23/92	0001	UG/L	U	1.0		NA	I *
	0726	06/23/92	0001	UG/L	U	1.0		NA	I *
	0727	06/23/92	0001	UG/L	U	1.0		NA	I *
	0801	09/17/92	3001	UG/L	U	1.0	UJ	1.0	I
	0802	09/18/92	3001	UG/L	U	1.0	UJ	1.0	I
2,2'-OXYBIS (1-CHLOROPROPANE)	0046	11/06/90	0001	UG/L	U	20.	UJ	20.	I
	0046	02/05/91	0001	UG/L	U	20.	UJ	20.	I
	0046	02/05/91	0001	UG/L	U	20.	UJ	40.	D
	0046	05/06/91	0001	UG/L	U	20.	UJ	20.	I
	0046	08/05/91	0001	UG/L	U	20.	UJ	20.	I
	0046	03/23/92	0001	UG/L	U	2.0	UJ	2.0	I
	0046	06/22/92	0001	UG/L	U	2.0		NA	I
	0046	09/16/92	0001	UG/L	U	2.0	UJ	2.0	I
	0063	11/01/90	0001	UG/L	U	20.	UJ	20.	I
	0063	11/01/90	0001	UG/L	U	10.	UJ	10.	I
	0063	02/05/91	0001	UG/L	U	10.	UJ	10.	I
	0063	05/06/91	0001	UG/L	U	20.	UJ	20.	I
	0063	05/06/91	0001	UG/L	U	10.	U	10.	I
	0063	08/05/91	0001	UG/L	U	20.	UJ	20.	I
	0063	08/05/91	0001	UG/L	U	10.	U	10.	I
	0063	12/16/91	0001	UG/L	U	10.	U	10.	I
	0063	03/23/92	0001	UG/L	U	10.	U	10.	I
	0063	03/23/92	0001	UG/L	U	2.0	UJ	2.0	I
	0063	03/23/92	1001	UG/L	U	10.	U	10.	I
	0063	03/23/92	1001	UG/L	U	2.0	UJ	2.0	I
	0063	06/22/92	0001	UG/L	U	10.	U	10.	I
	0063	06/22/92	0001	UG/L	U	2.0		NA	I
	0063	06/22/92	1001	UG/L	U	10.	U	10.	I
	0063	06/22/92	1001	UG/L	U	2.0		NA	I
	0063	09/16/92	0001	UG/L	U	10.	U	10.	I

U (ORG) - The material was analyzed for, but was not detected. The associated numerical value is the sample quantitation limit
UJ (ORG) - The material was analyzed for, but was not detected. The sample quantitation limit is an estimated quantity

GROUNDWATER QUALITY DATA BY PARAMETER
SITE: TXT99 OU1 VALIDATED DATA
10/30/90 TO 09/18/92
REPORT DATE: 05/06/93

PARAMETER NAME	LOCATION ID	LOG DATE	SAMPLE ID	UNITS OF MEASURE	PVI	LAB VALUE	PVI	VALIDATED VALUE	RUN TYPE
2,2'-OXYBIS (1-CHLOROPROPANE)	0063	09/16/92	0001	UG/L	U	2.0	UJ	2.0	I
	0063	09/17/92	2001	UG/L	U	2.0	UJ	2.0	I
	0071	11/06/90	0001	UG/L	U	20.	UJ	20.	I
	0071	11/06/90	0001	UG/L	U	10.	UJ	10.	I
	0071	02/01/91	0001	UG/L	U	20.	UJ	20.	I
	0071	02/01/91	0001	UG/L	U	10.	U	10.	I
	0071	05/06/91	0001	UG/L	U	20.	UJ	20.	I
	0071	05/06/91	0001	UG/L	U	10.	U	10.	I
	0071	08/05/91	0001	UG/L	U	20.	UJ	20.	I
	0071	08/05/91	0001	UG/L	U	10.	U	10.	I
	0071	12/16/91	0001	UG/L	U	10.	U	10.	I
	0071	12/16/91	1001	UG/L	U	10.	U	10.	I
	0071	03/23/92	0001	UG/L	U	10.	U	10.	I
	0071	03/23/92	0001	UG/L	U	2.0	UJ	2.0	I
	0071	03/23/92	1001	UG/L	U	2.0	UJ	2.0	I
	0071	06/23/92	0001	UG/L	U	11.	UJ	11.	I
	0071	06/23/92	0001	UG/L	U	2.0		NA	I
	0071	06/23/92	2001	UG/L	U	2.0		NA	I
	0071	09/16/92	0001	UG/L	U	10.	U	10.	I
	0071	09/16/92	0001	UG/L	U	2.0	UJ	2.0	I
	0071	09/16/92	1001	UG/L	U	2.0	UJ	2.0	I
	0076	11/06/90	0001	UG/L	U	20.	UJ	20.	I
	0076	11/06/90	0001	UG/L	U	10.	UJ	10.	I
	0076	02/01/91	0001	UG/L	U	20.	UJ	20.	I
	0076	02/01/91	0001	UG/L	U	10.	U	10.	I
	0076	05/06/91	0001	UG/L	U	20.	UJ	20.	I
	0076	05/06/91	0001	UG/L	U	10.	U	10.	I
	0076	12/16/91	0001	UG/L	U	10.	U	10.	I
	0076	03/23/92	0001	UG/L	U	10.	U	10.	I
	0076	03/23/92	0001	UG/L	U	2.0	UJ	2.0	I
	0076	06/22/92	0001	UG/L	U	10.	U	10.	I
	0076	06/22/92	0001	UG/L	U	2.0		NA	I
	0076	09/16/92	0001	UG/L	U	10.	U	10.	I
	0076	09/16/92	0001	UG/L	U	2.0	UJ	2.0	I
	0111	11/02/90	0001	UG/L	U	20.	UJ	20.	I
	0111	05/07/91	0001	UG/L	U	20.	UJ	20.	I
	0112	11/02/90	0001	UG/L	U	20.	UJ	20.	I
	0112	05/03/91	0001	UG/L	U	20.	UJ	20.	I
	0115	11/03/90	0001	UG/L	U	20.	UJ	20.	I
	0115	02/03/91	0001	UG/L	U	20.	UJ	20.	I
	0115	05/02/91	0001	UG/L	U	20.	UJ	20.	I
	0115	08/01/91	0001	UG/L	U	20.	UJ	20.	I
	0115	08/01/91	2001	UG/L	U	20.	UJ	20.	I
	0115	03/19/92	0001	UG/L	U	2.0	UJ	2.0	I
	0115	03/19/92	4001	UG/L	U	2.0	UJ	2.0	I
	0115	06/17/92	0001	UG/L	U	2.0		NA	I
	0115	06/17/92	4001	UG/L	U	2.0		NA	I
	0115	09/15/92	0001	UG/L	U	2.0	UJ	2.0	I
	0115	09/15/92	4001	UG/L	U	2.0	UJ	2.0	I
	0117	11/04/90	0001	UG/L	U	20.	UJ	20.	I
	0117	05/02/91	0001	UG/L	U	20.	UJ	20.	I
	0118	11/07/90	0001	UG/L	U	20.	UJ	20.	I
	0118	11/07/90	0001	UG/L	U	10.	U	10.	I
	0118	02/04/91	0001	UG/L	U	20.	UJ	20.	I
	0118	02/04/91	0001	UG/L	U	10.	U	10.	I
	0118	04/30/91	0001	UG/L	U	10.	U	10.	I
	0118	05/08/91	0001	UG/L	U	20.	UJ	20.	I
	0118	07/30/91	0001	UG/L	U	20.	UJ	20.	I

U (ORG) - The material was analyzed for, but was not detected. The associated numerical value is the sample quantitation limit

UJ (ORG) - The material was analyzed for, but was not detected. The sample quantitation limit is an estimated quantity

GROUNDWATER QUALITY DATA BY PARAMETER
SITE: TXT99 OU1 VALIDATED DATA
10/30/90 TO 09/18/92
REPORT DATE: 05/06/93

PARAMETER NAME	LOCATION ID	LOG DATE	SAMPLE ID	UNITS OF MEASURE	PV1	LAB VALUE	PV1	VALIDATED VALUE	RUN TYPE
2,2'-OXYBIS (1-CHLOROPROPANE)	0118	07/30/91	0001	UG/L	U	10.	U	10.	I
	0118	12/10/91	0001	UG/L	U	11.	U	11.	I
	0118	03/17/92	0001	UG/L	U	2.0	UJ	2.0	I
	0118	03/17/92	1001	UG/L	U	11.	U	11.	I
	0118	03/17/92	1001	UG/L	U	2.0	UJ	2.0	I
	0118	03/18/92	2001	UG/L	U	2.0	UJ	2.0	I
	0118	06/17/92	0001	UG/L	U	10.	U	10.	I
	0118	06/17/92	0001	UG/L	U	2.0		NA	I
	0118	09/14/92	0001	UG/L	U	10.0	U	10.0	I
	0118	09/14/92	0001	UG/L	U	2.0	UJ	2.0	I
	0118	09/15/92	2001	UG/L	U	2.0	UJ	2.0	I
	0119	06/19/92	0001	UG/L	U	2.0	UJ	2.0	I
	0120	11/05/90	0001	UG/L	U	20.	UJ	20.	I
	0120	05/02/91	0001	UG/L	U	20.	UJ	20.	I
	0122	11/01/90	0001	UG/L	U	20.	UJ	20.	I
	0122	02/03/91	0001	UG/L	U	20.	UJ	20.	I
	0122	05/04/91	0001	UG/L	U	20.	UJ	20.	I
	0122	08/01/91	0001	UG/L	U	20.	UJ	20.	I
	0122	03/20/92	0001	UG/L	U	2.0	UJ	2.0	I
	0123	11/03/90	0001	UG/L	U	20.	UJ	20.	I
	0123	05/01/91	0001	UG/L	U	20.	UJ	20.	I
	0123	06/16/92	0001	UG/L	U	2.0	UJ	2.0	I
	0124	11/03/90	0001	UG/L	U	20.	UJ	20.	I
	0124	05/02/91	0001	UG/L	U	20.	UJ	20.	I
	0124	06/16/92	0001	UG/L	U	2.0	UJ	2.0	I
	0124	06/16/92	1001	UG/L	U	2.0	UJ	2.0	I
	0125	06/20/92	0001	UG/L	U	2.0		NA	I
	0126	11/06/90	0001	UG/L	U	20.	UJ	20.	I
	0126	11/06/90	0001	UG/L	U	10.	UJ	10.	I
	0126	02/05/91	0001	UG/L	U	20.	UJ	20.	I
	0126	02/05/91	0001	UG/L	U	20.	UJ	40.	D
	0126	02/05/91	0001	UG/L	U	10.	UJ	10.	I
	0126	05/01/91	0001	UG/L	U	20.	UJ	20.	I
	0126	05/01/91	0001	UG/L	U	10.	U	10.	I
	0126	07/31/91	0001	UG/L	U	20.	UJ	20.	I
	0126	07/31/91	0001	UG/L	U	10.	U	10.	I
	0126	12/12/91	0001	UG/L	U	10.	U	10.	I
	0126	03/18/92	0001	UG/L	U	11.	U	11.	I
	0126	03/18/92	0001	UG/L	U	2.0	UJ	2.0	I
	0126	06/16/92	0001	UG/L	U	10.	U	10.	I
	0126	06/16/92	0001	UG/L	U	2.0	UJ	2.0	I
	0126	09/14/92	0001	UG/L	U	10.	U	10.	I
	0126	09/14/92	0001	UG/L	U	2.0	UJ	2.0	I
	0126	09/14/92	1001	UG/L	U	10.	U	10.	I
	0126	09/14/92	1001	UG/L	U	2.0	UJ	2.0	I
	0127	11/02/90	0001	UG/L	U	20.	UJ	20.	I
	0127	05/02/91	0001	UG/L	U	20.	UJ	20.	I
	0129	11/05/90	0001	UG/L	U	20.	UJ	20.	I
	0129	11/05/90	0001	UG/L	U	10.	UJ	10.	I
	0129	02/04/91	0001	UG/L	U	20.	UJ	20.	I
	0129	02/04/91	0001	UG/L	U	10.	U	10.	I
	0129	04/30/91	0001	UG/L	U	10.	U	10.	I
	0129	05/08/91	0001	UG/L	U	20.	UJ	20.	I
	0129	07/30/91	0001	UG/L	U	20.	UJ	20.	I
	0129	07/30/91	0001	UG/L	U	10.	U	10.	I
	0129	12/17/91	0001	UG/L	U	11.	U	11.	I
	0129	03/17/92	0001	UG/L	U	10.	U	10.	I
	0129	03/17/92	0001	UG/L	U	2.0	UJ	2.0	I

U (ORG) - The material was analyzed for, but was not detected. The associated numerical value is the sample quantitation limit
UJ (ORG) - The material was analyzed for, but was not detected. The sample quantitation limit is an estimated quantity

GROUNDWATER QUALITY DATA BY PARAMETER
SITE: TXT99 OU1 VALIDATED DATA
10/30/90 TO 09/18/92
REPORT DATE: 05/06/93

PARAMETER NAME	LOCATION ID	LOG DATE	SAMPLE ID	UNITS OF MEASURE	PVI	LAB VALUE	PVI	VALIDATED VALUE	RUN TYPE
2,2'-OXYBIS (1-CHLOROPROPANE)	0129	03/17/92	3001	UG/L	U	2.0	UJ	2.0	I
	0129	06/16/92	0001	UG/L	U	11.	U	11.	I
	0129	06/16/92	0001	UG/L	U	2.0	UJ	2.0	I
	0129	09/15/92	0001	UG/L	U	10.	U	10.	I
	0129	09/15/92	0001	UG/L	U	2.0	UJ	2.0	I
	0129	09/16/92	2001	UG/L	U	2.0	UJ	2.0	I
	0138	05/02/91	0001	UG/L	U	20.	UJ	20.	I
	0138	05/02/91	0001	UG/L	U	10.	U	10.	I
	0138	07/30/91	0001	UG/L	U	20.	UJ	20.	I
	0138	07/30/91	0001	UG/L	U	10.	U	10.	I
	0138	03/17/92	0001	UG/L	U	2.0	UJ	2.0	I
	0138	06/17/92	0001	UG/L	U	2.0		NA	I
	0138	09/14/92	0001	UG/L	U	2.0	UJ	2.0	I
	0151	11/04/90	0001	UG/L	U	20.	UJ	20.	I
	0151	05/06/91	0001	UG/L	U	20.	UJ	20.	I
	0152	10/30/90	0001	UG/L	U	20.	UJ	20.	I
	0152	01/30/91	0001	UG/L	U	20.	UJ	20.	I
	0152	05/03/91	0001	UG/L	U	20.	UJ	20.	I
	0152	08/03/91	0001	UG/L	U	20.	UJ	20.	I
	0152	03/20/92	0001	UG/L	U	2.0	UJ	2.0	I
	0152	03/20/92	2001	UG/L	U	2.0	UJ	2.0	I
	0152	06/18/92	0001	UG/L	U	2.0	UJ	2.0	I
	0152	06/19/92	2001	UG/L	U	2.0	UJ	2.0	I
	0152	06/19/92	3001	UG/L	U	2.0	UJ	2.0	I
	0152	09/17/92	0001	UG/L	U	2.0	UJ	2.0	I
	0153	10/30/90	0001	UG/L	U	20.	UJ	20.	I
	0153	05/03/91	0001	UG/L	U	20.	UJ	20.	I
	0153	06/18/92	0001	UG/L	U	2.0		NA	I
	0154	11/02/90	0001	UG/L	U	20.	UJ	20.	I
	0154	01/30/91	0001	UG/L	U	20.	UJ	20.	I
	0154	05/04/91	0001	UG/L	U	20.	UJ	20.	I
	0154	08/02/91	0001	UG/L	U	20.	UJ	20.	I
	0154	03/21/92	0001	UG/L	U	2.0	UJ	2.0	I
	0154	06/18/92	0001	UG/L	U	2.0		NA	I
	0154	06/18/92	1001	UG/L	U	2.0		NA	I
	0154	09/17/92	0001	UG/L	U	2.0	UJ	2.0	I
	0155	10/31/90	0001	UG/L	U	20.	UJ	20.	I
	0155	01/29/91	0001	UG/L	U	20.	UJ	20.	I
	0155	05/04/91	0001	UG/L	U	20.	UJ	20.	I
	0155	08/02/91	0001	UG/L	U	20.	UJ	20.	I
	0155	03/21/92	0001	UG/L	U	2.0	UJ	2.0	I
	0155	06/18/92	0001	UG/L	U	2.0	UJ	2.0	I
	0155	09/17/92	0001	UG/L	U	2.0	UJ	2.0	I
	0156	11/04/90	0001	UG/L	U	20.	UJ	20.	I
	0156	05/01/91	0001	UG/L	U	20.	UJ	20.	I
	0156	06/17/92	0001	UG/L	U	2.0		NA	I
	0156	06/18/92	2001	UG/L	U	2.0		NA	I
	0156	06/18/92	3001	UG/L	U	2.0		NA	I
	0158	11/03/90	0001	UG/L	U	20.	UJ	20.	I
	0158	05/07/91	0001	UG/L	U	20.	UJ	20.	I
	0158	06/20/92	0001	UG/L	U	2.0		NA	I
	0159	11/03/90	0001	UG/L	U	20.	UJ	20.	I
	0159	02/02/91	0001	UG/L	U	20.	UJ	20.	I
	0159	05/02/91	0001	UG/L	U	20.	UJ	20.	I
	0159	08/01/91	0001	UG/L	U	20.	UJ	20.	I
	0159	03/18/92	0001	UG/L	U	2.0	UJ	2.0	I
	0159	03/19/92	2001	UG/L	U	2.0	UJ	2.0	I
	0159	06/17/92	0001	UG/L	U	2.0		NA	I

U (ORG) - The material was analyzed for, but was not detected. The associated numerical value is the sample quantitation limit
UJ (ORG) - The material was analyzed for, but was not detected. The sample quantitation limit is an estimated quantity

GROUNDWATER QUALITY DATA BY PARAMETER
SITE: TXT99 OU1 VALIDATED DATA
10/30/90 TO 09/18/92
REPORT DATE: 05/06/93

PARAMETER NAME	LOCATION ID	LOG DATE	SAMPLE ID	UNITS OF MEASURE	PVI	LAB VALUE	PVI	VALIDATED VALUE	RUN TYPE
2,2'-OXYBIS (1-CHLOROPROPANE)	0159	09/15/92	0001	UG/L	U	2.0	UJ	2.0	I
	0160	11/03/90	0001	UG/L	U	20.	UJ	20.	I
	0160	02/05/91	0001	UG/L	U	20.	UJ	20.	I
	0160	02/05/91	0001	UG/L	U	20.	UJ	40.	D
	0160	05/03/91	0001	UG/L	U	20.	UJ	20.	I
	0160	07/31/91	0001	UG/L	U	20.	UJ	20.	I
	0160	03/23/92	0001	UG/L	U	2.0		NA	I *
	0160	03/24/92	0001	UG/L	U	2.0	UJ	2.0	I
	0160	03/24/92	2001	UG/L	U	2.0	UJ	2.0	I
	0160	06/17/92	0001	UG/L	U	2.0		NA	I
	0160	09/15/92	0001	UG/L	U	2.0	UJ	2.0	I
	0271	11/06/90	0001	UG/L	U	20.	UJ	20.	I
	0271	11/06/90	0001	UG/L	U	10.	UJ	10.	I
	0271	02/01/91	0001	UG/L	U	20.	UJ	20.	I
	0271	02/01/91	0001	UG/L	U	10.	U	10.	I
	0271	05/06/91	0001	UG/L	U	20.	UJ	20.	I
	0271	05/06/91	0001	UG/L	U	10.	U	10.	I
	0271	08/05/91	0001	UG/L	U	20.	UJ	20.	I
	0271	08/05/91	0001	UG/L	U	10.	UJ	10.	I
	0271	12/16/91	0001	UG/L	U	10.	U	10.	I
	0271	06/22/92	0001	UG/L	U	10.	UJ	10.	I
	0271	06/22/92	0001	UG/L	U	2.0		NA	I
	0271	09/16/92	0001	UG/L	U	10.	U	10.	I
	0271	09/16/92	0001	UG/L	U	2.0	UJ	2.0	I
	0301	11/05/90	0001	UG/L	U	20.	UJ	20.	I
	0301	11/05/90	0001	UG/L	U	10.	UJ	10.	I
	0301	05/08/91	0001	UG/L	U	20.	UJ	20.	I
	0302	11/05/90	0001	UG/L	U	20.	UJ	20.	I
	0302	11/05/90	0001	UG/L	U	10.	UJ	10.	I
	0302	05/08/91	0001	UG/L	U	20.	UJ	20.	I
	0303	11/07/90	0001	UG/L	U	20.	UJ	20.	I
	0303	11/07/90	0001	UG/L	U	10.	UJ	10.	I
	0303	05/02/91	0001	UG/L	U	20.	UJ	20.	I
	0303	06/16/92	0001	UG/L	U	2.0	UJ	2.0	I
	0304	11/07/90	0001	UG/L	U	20.	UJ	20.	I
	0304	11/07/90	0001	UG/L	U	10.	U	10.	I
	0304	05/01/91	0001	UG/L	U	20.	UJ	20.	I
	0304	06/16/92	0001	UG/L	U	2.0	UJ	2.0	I
	0304	06/17/92	2001	UG/L	U	2.0	UJ	2.0	I
	0305	11/01/90	0001	UG/L	U	20.	UJ	20.	I
	0305	11/01/90	0001	UG/L	U	10.	UJ	10.	I
	0305	01/31/91	0001	UG/L	U	20.	UJ	20.	I
	0305	01/31/91	0001	UG/L	U	10.	U	10.	I
	0305	05/05/91	0001	UG/L	U	20.	UJ	20.	I
	0305	05/05/91	0001	UG/L	U	10.	U	10.	I
	0305	08/01/91	0001	UG/L	U	20.		NA	I *
	0305	08/02/91	0001	UG/L	U	20.	UJ	20.	I
	0305	08/02/91	0001	UG/L	U	10.	UJ	10.	I
	0305	08/02/91	0001	UG/L	U	10.	UJ	10.	R
	0305	08/03/91	0001	UG/L	U	10.		NA	I *
	0305	12/17/91	0001	UG/L	U	10.	U	10.	I
	0305	12/17/91	4001	UG/L	U	10.	U	10.	I
	0305	03/19/92	0001	UG/L	U	10.	U	10.	I
	0305	03/19/92	0001	UG/L	U	2.0	UJ	2.0	I
	0305	06/22/92	0001	UG/L	U	10.	U	10.	I
	0305	06/22/92	0001	UG/L	U	2.0		NA	I
	0305	06/22/92	1001	UG/L	U	2.0		NA	I
	0305	06/22/92	2001	UG/L	U	2.0		NA	I

U (ORG) - The material was analyzed for, but was not detected. The associated numerical value is the sample quantitation limit
UJ (ORG) - The material was analyzed for, but was not detected. The sample quantitation limit is an estimated quantity

GROUNDWATER QUALITY DATA BY PARAMETER
SITE: TXT99 OU1 VALIDATED DATA
10/30/90 TO 09/18/92
REPORT DATE: 05/06/93

PARAMETER NAME	LOCATION ID	LOG DATE	SAMPLE ID	UNITS OF MEASURE	PVI	LAB VALUE	PVI	VALIDATED VALUE	RUN TYPE
2,2'-OXYBIS (1-CHLOROPROPANE)	0305	09/16/92	0001	UG/L	U	10.	U	10.	I
	0305	09/16/92	0001	UG/L	U	2.0	UJ	2.0	I
	0305	09/16/92	3001	UG/L	U	2.0	UJ	2.0	I
	0306	10/30/90	0001	UG/L	U	20.	UJ	20.	I
	0306	10/30/90	0001	UG/L	U	10.	UJ	10.	I
	0306	02/06/91	0001	UG/L	U	20.	UJ	20.	I
	0306	05/04/91	0001	UG/L	U	20.	UJ	20.	I
	0306	08/03/91	0001	UG/L	U	20.	UJ	20.	I
	0306	03/21/92	0001	UG/L	U	2.0	UJ	2.0	I
	0306	03/21/92	3001	UG/L	U	2.0	UJ	2.0	I
	0306	06/18/92	0001	UG/L	U	2.0	UJ	2.0	I
	0306	09/17/92	0001	UG/L	U	2.0	UJ	2.0	I
	0306	09/17/92	1001	UG/L	U	2.0	UJ	2.0	I
	0307	10/31/90	0001	UG/L	U	20.	UJ	20.	I
	0307	10/31/90	0001	UG/L	U	10.		NA	I *
	0307	02/03/91	0001	UG/L	U	20.	UJ	20.	I
	0307	02/03/91	0001	UG/L	U	10.	U	10.	I
	0307	05/07/91	0001	UG/L	U	20.	UJ	20.	I
	0307	05/07/91	0001	UG/L	U	10.	UJ	10.	I
	0307	08/04/91	0001	UG/L	U	20.	UJ	20.	I
	0307	08/04/91	0001	UG/L	U	10.	UJ	10.	I
	0307	08/04/91	0001	UG/L	U	10.	UJ	10.	R
	0307	08/05/91	0001	UG/L	U	10.		NA	I *
	0307	12/15/91	0001	UG/L	U	11.	U	11.	I
	0307	03/23/92	0001	UG/L	U	11.	U	11.	I
	0307	03/23/92	0001	UG/L	U	2.0	UJ	2.0	I
	0307	06/21/92	0001	UG/L	U	10.	UJ	10.	I
	0307	06/21/92	0001	UG/L	U	2.0		NA	I
	0307	06/21/92	3001	UG/L	U	2.0		NA	I
	0307	09/17/92	0001	UG/L	U	10.	U	10.	I
	0307	09/17/92	0001	UG/L	U	2.0	UJ	2.0	I
	0309	11/02/90	0001	UG/L	U	20.	UJ	20.	I
	0309	11/02/90	0001	UG/L	U	10.	UJ	10.	I
	0309	05/06/91	0001	UG/L	U	20.	UJ	20.	I
	0309	03/22/92	0001	UG/L	U	2.0	UJ	2.0	I
	0309	06/19/92	0001	UG/L	U	2.0	UJ	2.0	I
	0309	09/16/92	0001	UG/L	U	2.0	UJ	2.0	I
	0310	10/30/90	0001	UG/L	U	20.	UJ	20.	I
	0310	10/30/90	0001	UG/L	U	10.	UJ	10.	I
	0310	05/04/91	0001	UG/L	U	20.	UJ	20.	I
	0310	06/20/92	0001	UG/L	U	2.0		NA	I
	0311	11/05/90	0001	UG/L	U	20.	UJ	20.	I
	0311	05/02/91	0001	UG/L	U	20.	UJ	20.	I
	0311	06/17/92	0001	UG/L	U	2.0	UJ	2.0	I
	0312	11/06/90	0001	UG/L	U	20.	UJ	20.	I
	0312	02/04/91	0001	UG/L	U	20.	UJ	20.	I
	0312	05/06/91	0001	UG/L	U	20.	UJ	20.	I
	0312	08/05/91	0001	UG/L	U	20.	UJ	20.	I
	0312	03/21/92	0001	UG/L	U	2.0	UJ	2.0	I
	0312	06/20/92	0001	UG/L	U	2.0		NA	I
	0312	09/17/92	0001	UG/L	U	2.0	UJ	2.0	I
	0313	10/31/90	0001	UG/L	U	20.	UJ	20.	I
	0313	10/31/90	0001	UG/L	U	10.		NA	I *
	0313	02/03/91	0001	UG/L	U	20.	UJ	20.	I
	0313	02/03/91	0001	UG/L	U	10.	U	10.	I
	0313	05/07/91	0001	UG/L	U	20.	UJ	20.	I
	0313	05/07/91	0001	UG/L	U	10.	U	10.	I
	0313	08/04/91	0001	UG/L	U	20.	UJ	20.	I

U (ORG) - The material was analyzed for, but was not detected. The associated numerical value is the sample quantitation limit
UJ (ORG) - The material was analyzed for, but was not detected. The sample quantitation limit is an estimated quantity

GROUNDWATER QUALITY DATA BY PARAMETER
SITE: TXT99 OU1 VALIDATED DATA
10/30/90 TO 09/18/92
REPORT DATE: 05/06/93

PARAMETER NAME	LOCATION ID	LOG DATE	SAMPLE ID	UNITS OF MEASURE	PVI	LAB VALUE	PVI	VALIDATED VALUE	RUN TYPE
2,2'-OXYBIS (1-CHLOROPROPANE)	0313	08/04/91	0001	UG/L	U	10.	UJ	10.	I
	0313	08/04/91	0001	UG/L	U	10.	UJ	10.	R
	0313	08/04/91	2001	UG/L	U	20.	UJ	20.	I
	0313	08/04/91	2001	UG/L	U	10.	U	10.	I
	0313	08/05/91	0001	UG/L	U	10.		NA	I *
	0313	12/17/91	0001	UG/L	U	10.	U	10.	I
	0313	03/22/92	0001	UG/L	U	10.	U	10.	I
	0313	03/22/92	0001	UG/L	U	2.0	UJ	2.0	I
	0313	03/23/92	2001	UG/L	U	2.0	UJ	2.0	I
	0313	06/21/92	0001	UG/L	U	10.	UJ	10.	I
	0313	06/21/92	0001	UG/L	U	2.0		NA	I
	0313	06/22/92	2001	UG/L	U	2.0		NA	I
	0313	09/17/92	0001	UG/L	U	10.	U	10.	I
	0313	09/17/92	0001	UG/L	U	2.0	UJ	2.0	I
	0313	09/17/92	3001	UG/L	U	2.0	UJ	2.0	I
	0313	09/18/92	2001	UG/L	U	2.0	UJ	2.0	I
	0314	11/07/90	0001	UG/L	U	20.	UJ	20.	I
	0314	11/07/90	0001	UG/L	U	10.	U	10.	I
	0314	05/04/91	0001	UG/L	U	20.	UJ	20.	I
	0314	06/19/92	0001	UG/L	U	2.0	UJ	2.0	I
	0315	10/31/90	0001	UG/L	U	20.	UJ	20.	I
	0315	10/31/90	0001	UG/L	U	10.		NA	I *
	0315	01/31/91	0001	UG/L	U	20.	UJ	20.	I
	0315	05/05/91	0001	UG/L	U	20.	UJ	20.	I
	0315	08/03/91	0001	UG/L	U	20.	UJ	20.	I
	0315	03/20/92	0001	UG/L	U	2.0	UJ	2.0	I
	0315	06/20/92	0001	UG/L	U	2.0		NA	I
	0315	09/16/92	0001	UG/L	U	2.0	UJ	2.0	I
	0317	11/06/90	0001	UG/L	U	20.	UJ	20.	I
	0317	11/06/90	0001	UG/L	U	10.	UJ	10.	I
	0317	05/08/91	0001	UG/L	U	20.	UJ	20.	I
	0317	06/20/92	0001	UG/L	U	2.0		NA	I
	0318	11/04/90	0001	UG/L	U	20.	UJ	20.	I
	0318	11/04/90	0001	UG/L	U	10.	UJ	10.	I
	0318	05/05/91	0001	UG/L	U	20.	UJ	20.	I
	0319	11/04/90	0001	UG/L	U	20.	UJ	20.	I
	0319	11/04/90	0001	UG/L	U	10.	UJ	10.	I
	0319	05/07/91	0001	UG/L	U	20.	UJ	20.	I
	0319	06/19/92	0001	UG/L	U	2.0	UJ	2.0	I
	0319	06/19/92	3001	UG/L	U	2.0	UJ	2.0	I
	0320	11/01/90	0001	UG/L	U	20.	UJ	20.	I
	0320	11/01/90	0001	UG/L	U	10.	UJ	10.	I
	0320	05/07/91	0001	UG/L	U	20.	UJ	20.	I
	0320	06/19/92	0001	UG/L	U	2.0	UJ	2.0	I
	0712	06/23/92	0001	UG/L	U	2.0		NA	I *
	0714	06/23/92	0001	UG/L	U	2.0		NA	I *
	0721	06/23/92	0001	UG/L	U	2.0		NA	I *
	0721	06/23/92	1001	UG/L	U	2.0		NA	I *
	0722	06/23/92	0001	UG/L	U	2.0		NA	I *
	0722	06/23/92	2001	UG/L	U	2.0		NA	I *
	0722	06/23/92	3001	UG/L	U	2.0		NA	I *
	0723	06/23/92	0001	UG/L	U	2.0		NA	I *
	0723	06/23/92	3001	UG/L	U	2.0		NA	I *
	0724	06/23/92	0001	UG/L	U	2.0		NA	I *
	0725	06/23/92	0001	UG/L	U	2.0		NA	I *
	0726	06/23/92	0001	UG/L	U	2.0		NA	I *
	0727	06/23/92	0001	UG/L	U	2.0		NA	I *
	0801	09/17/92	3001	UG/L	U	2.0	UJ	2.0	I

U (ORG) - The material was analyzed for, but was not detected. The associated numerical value is the sample quantitation limit

UJ (ORG) - The material was analyzed for, but was not detected. The sample quantitation limit is an estimated quantity

GROUNDWATER QUALITY DATA BY PARAMETER
SITE: TXT99 OU1 VALIDATED DATA
10/30/90 TO 09/18/92
REPORT DATE: 05/06/93

PARAMETER NAME	LOCATION ID	LOG DATE	SAMPLE ID	UNITS OF MEASURE	PVI	LAB VALUE	PVI	VALIDATED VALUE	RUN TYPE
2,2'-OXYBIS (1-CHLOROPROPANE)	0802	09/18/92	3001	UG/L	U	2.0	UJ	2.0	I
2,4,5-TRICHLOROPHENOL	0063	11/01/90	0001	UG/L	U	50.	UJ	50.	I
	0063	02/05/91	0001	UG/L	U	50.	UJ	50.	I
	0063	05/06/91	0001	UG/L	U	50.	U	50.	I
	0063	08/05/91	0001	UG/L	U	50.	U	50.	I
	0063	12/16/91	0001	UG/L	U	50.	U	50.	I
	0063	03/23/92	0001	UG/L	U	26.	U	26.	I
	0063	03/23/92	1001	UG/L	U	26.	U	26.	I
	0063	06/22/92	0001	UG/L	U	26.	U	26.	I
	0063	06/22/92	1001	UG/L	U	26.	U	26.	I
	0063	09/16/92	0001	UG/L	U	26.	U	26.	I
	0071	11/06/90	0001	UG/L	U	50.		NA	I *
	0071	02/01/91	0001	UG/L	U	50.	U	50.	I
	0071	05/06/91	0001	UG/L	U	50.	U	50.	I
	0071	08/05/91	0001	UG/L	U	50.	U	50.	I
	0071	12/16/91	0001	UG/L	U	50.	U	50.	I
	0071	12/16/91	1001	UG/L	U	50.	U	50.	I
	0071	03/23/92	0001	UG/L	U	26.	U	26.	I
	0071	06/23/92	0001	UG/L	U	26.	U	26.	I
	0071	09/16/92	0001	UG/L	U	26.	U	26.	I
	0076	11/06/90	0001	UG/L	U	50.		NA	I *
	0076	02/01/91	0001	UG/L	U	50.	U	50.	I
	0076	05/06/91	0001	UG/L	U	50.	U	50.	I
	0076	12/16/91	0001	UG/L	U	50.	U	50.	I
	0076	03/23/92	0001	UG/L	U	26.	U	26.	I
	0076	06/22/92	0001	UG/L	U	26.	U	26.	I
	0076	09/16/92	0001	UG/L	U	26.	U	26.	I
	0118	11/07/90	0001	UG/L	U	50.	U	50.	I
	0118	02/04/91	0001	UG/L	U	50.	U	50.	I
	0118	04/30/91	0001	UG/L	U	50.	U	50.	I
	0118	07/30/91	0001	UG/L	U	50.	U	50.	I
	0118	12/10/91	0001	UG/L	U	55.	U	55.	I
	0118	03/17/92	1001	UG/L	U	26.	U	26.	I
	0118	06/17/92	0001	UG/L	U	26.	U	26.	I
	0118	09/14/92	0001	UG/L	U	26.	U	26.	I
	0126	11/06/90	0001	UG/L	U	50.		NA	I *
	0126	02/05/91	0001	UG/L	U	50.	UJ	50.	I
	0126	05/01/91	0001	UG/L	U	50.	U	50.	I
	0126	07/31/91	0001	UG/L	U	50.	U	50.	I
	0126	12/12/91	0001	UG/L	U	50.	U	50.	I
	0126	03/18/92	0001	UG/L	U	27.	U	27.	I
	0126	06/16/92	0001	UG/L	U	26.	U	26.	I
	0126	09/14/92	0001	UG/L	U	26.	U	26.	I
	0126	09/14/92	1001	UG/L	U	26.	U	26.	I
	0129	11/05/90	0001	UG/L	U	50.	U	50.	I
	0129	02/04/91	0001	UG/L	U	50.	U	50.	I
	0129	04/30/91	0001	UG/L	U	50.	U	50.	I
	0129	07/30/91	0001	UG/L	U	50.	U	50.	I
	0129	12/17/91	0001	UG/L	U	55.	U	55.	I
	0129	03/17/92	0001	UG/L	U	26.	U	26.	I
	0129	06/16/92	0001	UG/L	U	28.	U	28.	I
	0129	09/15/92	0001	UG/L	U	26.	U	26.	I
	0138	05/02/91	0001	UG/L	U	50.	U	50.	I
	0138	07/30/91	0001	UG/L	U	50.	U	50.	I
	0271	11/06/90	0001	UG/L	U	50.		NA	I *
	0271	02/01/91	0001	UG/L	U	50.	U	50.	I
	0271	05/06/91	0001	UG/L	U	50.	U	50.	I

U (ORG) - The material was analyzed for, but was not detected. The associated numerical value is the sample quantitation limit
UJ (ORG) - The material was analyzed for, but was not detected. The sample quantitation limit is an estimated quantity

GROUNDWATER QUALITY DATA BY PARAMETER
SITE: TXT99 OU1 VALIDATED DATA
10/30/90 TO 09/18/92
REPORT DATE: 05/06/93

PARAMETER NAME	LOCATION ID	LOG DATE	SAMPLE ID	UNITS OF MEASURE	PVI	LAB VALUE	PVI	VALIDATED VALUE	RUN TYPE
2,4,5-TRICHLOROPHENOL	0271	08/05/91	0001	UG/L	U	50.	U	50.	I
	0271	12/16/91	0001	UG/L	U	50.	U	50.	I
	0271	06/22/92	0001	UG/L	U	26.	U	26.	I
	0271	09/16/92	0001	UG/L	U	26.	U	26.	I
	0301	11/05/90	0001	UG/L	U	50.	U	50.	I
	0302	11/05/90	0001	UG/L	U	50.	U	50.	I
	0303	11/07/90	0001	UG/L	U	50.	U	50.	I
	0304	11/07/90	0001	UG/L	U	50.	U	50.	I
	0305	11/01/90	0001	UG/L	U	50.	UJ	50.	I
	0305	01/31/91	0001	UG/L	U	50.	U	50.	I
	0305	05/05/91	0001	UG/L	U	50.	U	50.	I
	0305	08/02/91	0001	UG/L	U	50.	U	50.	I
	0305	08/02/91	0001	UG/L	U	50.	UJ	50.	R
	0305	08/03/91	0001	UG/L	U	50.		NA	I *
	0305	12/17/91	0001	UG/L	U	50.	U	50.	I
	0305	12/17/91	4001	UG/L	U	50.	U	50.	I
	0305	03/19/92	0001	UG/L	U	26.	U	26.	I
	0305	06/22/92	0001	UG/L	U	26.	U	26.	I
	0305	09/16/92	0001	UG/L	U	26.	U	26.	I
	0306	10/30/90	0001	UG/L	U	50.	U	50.	I
	0307	10/31/90	0001	UG/L	U	50.		NA	I *
	0307	02/03/91	0001	UG/L	U	50.	U	50.	I
	0307	05/07/91	0001	UG/L	U	50.	U	50.	I
	0307	08/04/91	0001	UG/L	U	50.	U	50.	I
	0307	08/04/91	0001	UG/L	U	50.	UJ	50.	R
	0307	08/05/91	0001	UG/L	U	50.		NA	I *
	0307	12/15/91	0001	UG/L	U	55.	U	55.	I
	0307	03/23/92	0001	UG/L	U	28.	U	28.	I
	0307	06/21/92	0001	UG/L	U	26.	U	26.	I
	0307	09/17/92	0001	UG/L	U	26.	U	26.	I
	0309	11/02/90	0001	UG/L	U	50.	UJ	50.	I
	0310	10/30/90	0001	UG/L	U	50.	U	50.	I
	0313	10/31/90	0001	UG/L	U	50.		NA	I *
	0313	02/03/91	0001	UG/L	U	50.	U	50.	I
	0313	05/07/91	0001	UG/L	U	50.	U	50.	I
	0313	08/04/91	0001	UG/L	U	50.	U	50.	I
	0313	08/04/91	0001	UG/L	U	50.	UJ	50.	R
	0313	08/04/91	2001	UG/L	U	50.	U	50.	I
	0313	08/05/91	0001	UG/L	U	50.		NA	I *
	0313	12/17/91	0001	UG/L	U	50.	U	50.	I
	0313	03/22/92	0001	UG/L	U	26.	U	26.	I
	0313	06/21/92	0001	UG/L	U	26.	U	26.	I
	0313	09/17/92	0001	UG/L	U	26.	U	26.	I
	0314	11/07/90	0001	UG/L	U	50.	U	50.	I
	0315	10/31/90	0001	UG/L	U	50.		NA	I *
	0317	11/06/90	0001	UG/L	U	50.		NA	I *
	0318	11/04/90	0001	UG/L	U	50.	U	50.	I
	0319	11/04/90	0001	UG/L	U	50.	U	50.	I
	0320	11/01/90	0001	UG/L	U	50.	UJ	50.	I
2,4,6-TRIBROMOPHENOL	0063	02/05/91	0001	% RECOVERY		84.		NA	I *
	0063	02/05/91	A001	% RECOVERY		79.		NA	I *
	0063	02/05/91	B001	% RECOVERY		80.		NA	I *
	0063	08/05/91	0001	% RECOVERY		51.		NA	I *
	0063	12/16/91	0001	% RECOVERY		48.		NA	I *
	0063	03/23/92	0001	% RECOVERY		64.		NA	I *
	0063	03/23/92	1001	% RECOVERY		57.		NA	I *
	0063	06/22/92	0001	% RECOVERY		96.		NA	I *

U (ORG) - The material was analyzed for, but was not detected. The associated numerical value is the sample quantitation limit
UJ (ORG) - The material was analyzed for, but was not detected. The sample quantitation limit is an estimated quantity

GROUNDWATER QUALITY DATA BY PARAMETER
SITE: TXT99 OU1 VALIDATED DATA
10/30/90 TO 09/18/92
REPORT DATE: 05/06/93

PARAMETER NAME	LOCATION ID	LOG DATE	SAMPLE ID	UNITS OF MEASURE	PVI	LAB VALUE	PVI	VALIDATED VALUE	RUN TYPE
2,4,6-TRIBROMOPHENOL	0063	06/22/92	1001	% RECOVERY		115.		NA	I *
	0063	09/16/92	0001	% RECOVERY		82.		NA	I *
	0071	02/01/91	0001	% RECOVERY		90.		NA	I *
	0071	08/05/91	0001	% RECOVERY		54.		NA	I *
	0071	12/16/91	0001	% RECOVERY		38.		NA	I *
	0071	12/16/91	1001	% RECOVERY		57.		NA	I *
	0071	03/23/92	0001	% RECOVERY		59.		NA	I *
	0071	06/23/92	0001	% RECOVERY		75.		NA	I *
	0071	06/23/92	A001	% RECOVERY		96.		NA	I *
	0071	06/23/92	B001	% RECOVERY		83.		NA	I *
	0071	09/16/92	0001	% RECOVERY		81.		NA	I *
	0076	02/01/91	0001	% RECOVERY		102.		NA	I *
	0076	12/16/91	0001	% RECOVERY		47.		NA	I *
	0076	03/23/92	0001	% RECOVERY		76.		NA	I *
	0076	03/23/92	A001	% RECOVERY		73.		NA	I *
	0076	03/23/92	B001	% RECOVERY		76.		NA	I *
	0076	06/22/92	0001	% RECOVERY		105.		NA	I *
	0076	09/16/92	0001	% RECOVERY		104.		NA	I *
	0118	02/04/91	0001	% RECOVERY		86.		NA	I *
	0118	07/30/91	0001	% RECOVERY		60.		NA	I *
	0118	12/10/91	0001	% RECOVERY		60.		NA	I *
	0118	03/17/92	1001	% RECOVERY		101.		NA	I *
	0118	03/17/92	A001	% RECOVERY		85.		NA	I *
	0118	03/17/92	B001	% RECOVERY		83.		NA	I *
	0118	06/17/92	0001	% RECOVERY		104.		NA	I *
	0118	09/14/92	0001	% RECOVERY		68.		NA	I *
	0126	02/05/91	0001	% RECOVERY		85.		NA	I *
	0126	07/31/91	0001	% RECOVERY		66.		NA	I *
	0126	12/12/91	0001	% RECOVERY		48.		NA	I *
	0126	03/18/92	0001	% RECOVERY		85.		NA	I *
	0126	06/16/92	0001	% RECOVERY		101.		NA	I *
	0126	06/16/92	A001	% RECOVERY		100.		NA	I *
	0126	06/16/92	B001	% RECOVERY		104.		NA	I *
	0126	09/14/92	0001	% RECOVERY		63.		NA	I *
	0126	09/14/92	1001	% RECOVERY		68.		NA	I *
	0129	02/04/91	0001	% RECOVERY		76.		NA	I *
	0129	07/30/91	0001	% RECOVERY		67.		NA	I *
	0129	12/17/91	0001	% RECOVERY		68.		NA	I *
	0129	03/17/92	0001	% RECOVERY		80.		NA	I *
	0129	06/16/92	0001	% RECOVERY		105.		NA	I *
	0129	09/15/92	0001	% RECOVERY		78.		NA	I *
	0138	07/30/91	0001	% RECOVERY		67.		NA	I *
	0271	02/01/91	0001	% RECOVERY		92.		NA	I *
	0271	02/01/91	A001	% RECOVERY		87.		NA	I *
	0271	02/01/91	B001	% RECOVERY		56.		NA	I *
	0271	08/05/91	0001	% RECOVERY		39.		NA	I *
	0271	08/05/91	A001	% RECOVERY		50.		NA	I *
	0271	08/05/91	B001	% RECOVERY		53.		NA	I *
	0271	12/16/91	0001	% RECOVERY		49.		NA	I *
	0271	12/16/91	A001	% RECOVERY		50.		NA	I *
	0271	12/16/91	B001	% RECOVERY		52.		NA	I *
	0271	06/22/92	0001	% RECOVERY		89.		NA	I *
	0271	06/22/92	A001	% RECOVERY		105.		NA	I *
	0271	06/22/92	B001	% RECOVERY		104.		NA	I *
	0271	09/16/92	0001	% RECOVERY		72.		NA	I *
	0271	09/16/92	A001	% RECOVERY		113.		NA	I *
	0271	09/16/92	B001	% RECOVERY		99.		NA	I *
	0305	01/31/91	0001	% RECOVERY		94.		NA	I *
	0305	08/02/91	0001	% RECOVERY		16.		NA	I *
	0305	08/02/91	0001	% RECOVERY		50.		NA	R *
	0305	08/03/91	0001	% RECOVERY		50.		NA	I *
	0305	12/17/91	0001	% RECOVERY		50.		NA	I *
	0305	12/17/91	4001	% RECOVERY		54.		NA	I *

GROUNDWATER QUALITY DATA BY PARAMETER
SITE: TXT99 OU1 VALIDATED DATA
10/30/90 TO 09/18/92
REPORT DATE: 05/06/93

PARAMETER NAME	LOCATION ID	LOG DATE	SAMPLE ID	UNITS OF MEASURE	PVI	LAB VALUE	PVI	VALIDATED VALUE	RUN TYPE
2,4,6-TRIBROMOPHENOL	0305	03/19/92	0001	% RECOVERY		96.		NA	I *
	0305	06/22/92	0001	% RECOVERY		88.		NA	I *
	0305	09/16/92	0001	% RECOVERY		88.		NA	I *
	0307	02/03/91	0001	% RECOVERY		42.		NA	I *
	0307	08/04/91	0001	% RECOVERY		42.		NA	I *
	0307	08/04/91	0001	% RECOVERY		59.		NA	R *
	0307	08/05/91	0001	% RECOVERY		59.		NA	I *
	0307	12/15/91	0001	% RECOVERY		45.		NA	I *
	0307	03/23/92	0001	% RECOVERY		63.		NA	I *
	0307	06/21/92	0001	% RECOVERY		93.		NA	I *
	0307	09/17/92	0001	% RECOVERY		88.		NA	I *
	0313	02/03/91	0001	% RECOVERY		42.		NA	I *
	0313	08/04/91	0001	% RECOVERY		31.		NA	I *
	0313	08/04/91	0001	% RECOVERY		52.		NA	R *
	0313	08/04/91	2001	% RECOVERY		50.		NA	I *
	0313	08/05/91	0001	% RECOVERY		52.		NA	I *
	0313	12/17/91	0001	% RECOVERY		54.		NA	I *
	0313	03/22/92	0001	% RECOVERY		85.		NA	I *
	0313	03/22/92	A001	% RECOVERY		81.		NA	I *
	0313	03/22/92	B001	% RECOVERY		100.		NA	I *
	0313	06/21/92	0001	% RECOVERY		87.		NA	I *
	0313	09/17/92	0001	% RECOVERY		76.		NA	I *
2,4,6-TRICHLOROPHENOL	0063	11/01/90	0001	UG/L	U	10.	UJ	10.	I
	0063	02/05/91	0001	UG/L	U	10.	UJ	10.	I
	0063	05/06/91	0001	UG/L	U	10.	U	10.	I
	0063	08/05/91	0001	UG/L	U	10.	U	10.	I
	0063	12/16/91	0001	UG/L	U	10.	U	10.	I
	0063	03/23/92	0001	UG/L	U	10.	U	10.	I
	0063	03/23/92	1001	UG/L	U	10.	U	10.	I
	0063	06/22/92	0001	UG/L	U	10.	U	10.	I
	0063	06/22/92	1001	UG/L	U	10.	U	10.	I
	0063	09/16/92	0001	UG/L	U	10.	U	10.	I
	0071	11/06/90	0001	UG/L	U	10.		NA	I *
	0071	02/01/91	0001	UG/L	U	10.	U	10.	I
	0071	05/06/91	0001	UG/L	U	10.	U	10.	I
	0071	08/05/91	0001	UG/L	U	10.	U	10.	I
	0071	12/16/91	0001	UG/L	U	10.	U	10.	I
	0071	12/16/91	1001	UG/L	U	10.	U	10.	I
	0071	03/23/92	0001	UG/L	U	10.	U	10.	I
	0071	06/23/92	0001	UG/L	U	11.	U	11.	I
	0071	09/16/92	0001	UG/L	U	10.	U	10.	I
	0076	11/06/90	0001	UG/L	U	10.		NA	I *
	0076	02/01/91	0001	UG/L	U	10.	U	10.	I
	0076	05/06/91	0001	UG/L	U	10.	U	10.	I
	0076	12/16/91	0001	UG/L	U	10.	U	10.	I
	0076	03/23/92	0001	UG/L	U	10.	U	10.	I
	0076	06/22/92	0001	UG/L	U	10.	U	10.	I
	0076	09/16/92	0001	UG/L	U	10.	U	10.	I
	0118	11/07/90	0001	UG/L	U	10.	U	10.	I
	0118	02/04/91	0001	UG/L	U	10.	U	10.	I
	0118	04/30/91	0001	UG/L	U	10.	U	10.	I
	0118	07/30/91	0001	UG/L	U	10.	U	10.	I
	0118	12/10/91	0001	UG/L	U	11.	U	11.	I
	0118	03/17/92	1001	UG/L	U	11.	U	11.	I
	0118	06/17/92	0001	UG/L	U	10.	U	10.	I
	0118	09/14/92	0001	UG/L	U	10.	U	10.	I
	0126	11/06/90	0001	UG/L	U	10.		NA	I *

U (ORG) - The material was analyzed for, but was not detected. The associated numerical value is the sample quantitation limit
UJ (ORG) - The material was analyzed for, but was not detected. The sample quantitation limit is an estimated quantity

GROUNDWATER QUALITY DATA BY PARAMETER
SITE: TXT99 OU1 VALIDATED DATA
10/30/90 TO 09/18/92
REPORT DATE: 05/06/93

PARAMETER NAME	LOCATION ID	LOG DATE	SAMPLE ID	UNITS OF MEASURE	PVI	LAB VALUE	PVI	VALIDATED VALUE	RUN TYPE
2,4,6-TRICHLOROPHENOL	0126	02/05/91	0001	UG/L	U	10.	UJ	10.	I
	0126	05/01/91	0001	UG/L	U	10.	U	10.	I
	0126	07/31/91	0001	UG/L	U	10.	U	10.	I
	0126	12/12/91	0001	UG/L	U	10.	U	10.	I
	0126	03/18/92	0001	UG/L	U	11.	U	11.	I
	0126	06/16/92	0001	UG/L	U	10.	U	10.	I
	0126	09/14/92	0001	UG/L	U	10.	U	10.	I
	0126	09/14/92	1001	UG/L	U	10.	U	10.	I
	0129	11/05/90	0001	UG/L	U	10.	U	10.	I
	0129	02/04/91	0001	UG/L	U	10.	U	10.	I
	0129	04/30/91	0001	UG/L	U	10.	U	10.	I
	0129	07/30/91	0001	UG/L	U	10.	U	10.	I
	0129	12/17/91	0001	UG/L	U	11.	U	11.	I
	0129	03/17/92	0001	UG/L	U	10.	U	10.	I
	0129	06/16/92	0001	UG/L	U	11.	U	11.	I
	0129	09/15/92	0001	UG/L	U	10.	U	10.	I
	0138	05/02/91	0001	UG/L	U	10.	U	10.	I
	0138	07/30/91	0001	UG/L	U	10.	U	10.	I
	0271	11/06/90	0001	UG/L	U	10.		NA	I *
	0271	02/01/91	0001	UG/L	U	10.	U	10.	I
	0271	05/06/91	0001	UG/L	U	10.	U	10.	I
	0271	08/05/91	0001	UG/L	U	10.	U	10.	I
	0271	12/16/91	0001	UG/L	U	10.	U	10.	I
	0271	06/22/92	0001	UG/L	U	10.	U	10.	I
	0271	09/16/92	0001	UG/L	U	10.	U	10.	I
	0301	11/05/90	0001	UG/L	U	10.	U	10.	I
	0302	11/05/90	0001	UG/L	U	10.	U	10.	I
	0303	11/07/90	0001	UG/L	U	10.	U	10.	I
	0304	11/07/90	0001	UG/L	U	10.	U	10.	I
	0305	11/01/90	0001	UG/L	U	10.	UJ	10.	I
	0305	01/31/91	0001	UG/L	U	10.	U	10.	I
	0305	05/05/91	0001	UG/L	U	10.	U	10.	I
	0305	08/02/91	0001	UG/L	U	10.	U	10.	I
	0305	08/02/91	0001	UG/L	U	10.	UJ	10.	R
	0305	08/03/91	0001	UG/L	U	10.		NA	I *
	0305	12/17/91	0001	UG/L	U	10.	U	10.	I
	0305	12/17/91	4001	UG/L	U	10.	U	10.	I
	0305	03/19/92	0001	UG/L	U	10.	U	10.	I
	0305	06/22/92	0001	UG/L	U	10.	U	10.	I
	0305	09/16/92	0001	UG/L	U	10.	U	10.	I
	0306	10/30/90	0001	UG/L	U	10.	U	10.	I
	0307	10/31/90	0001	UG/L	U	10.		NA	I *
	0307	02/03/91	0001	UG/L	U	10.	U	10.	I
	0307	05/07/91	0001	UG/L	U	10.	U	10.	I
	0307	08/04/91	0001	UG/L	U	10.	U	10.	I
	0307	08/04/91	0001	UG/L	U	10.	UJ	10.	R
	0307	08/05/91	0001	UG/L	U	10.		NA	I *
	0307	12/15/91	0001	UG/L	U	11.	U	11.	I
	0307	03/23/92	0001	UG/L	U	11.	U	11.	I
	0307	06/21/92	0001	UG/L	U	10.	U	10.	I
	0307	09/17/92	0001	UG/L	U	10.	U	10.	I
	0309	11/02/90	0001	UG/L	U	10.	UJ	10.	I
	0310	10/30/90	0001	UG/L	U	10.	U	10.	I
	0313	10/31/90	0001	UG/L	U	10.		NA	I *
	0313	02/03/91	0001	UG/L	U	10.	U	10.	I
	0313	05/07/91	0001	UG/L	U	10.	U	10.	I
	0313	08/04/91	0001	UG/L	U	10.	U	10.	I
	0313	08/04/91	0001	UG/L	U	10.	UJ	10.	R

U (ORG) - The material was analyzed for, but was not detected. The associated numerical value is the sample quantitation limit
UJ (ORG) - The material was analyzed for, but was not detected. The sample quantitation limit is an estimated quantity

GROUNDWATER QUALITY DATA BY PARAMETER
SITE: TXT99 OU1 VALIDATED DATA
10/30/90 TO 09/18/92
REPORT DATE: 05/06/93

PARAMETER NAME	LOCATION ID	LOG DATE	SAMPLE ID	UNITS OF MEASURE	PVI	LAB VALUE	PVI	VALIDATED VALUE	RUN TYPE
2,4,6-TRICHLOROPHENOL	0313	08/04/91	2001	UG/L	U	10.	U	10.	I
	0313	08/05/91	0001	UG/L	U	10.		NA	I *
	0313	12/17/91	0001	UG/L	U	10.	U	10.	I
	0313	03/22/92	0001	UG/L	U	10.	U	10.	I
	0313	06/21/92	0001	UG/L	U	10.	U	10.	I
	0313	09/17/92	0001	UG/L	U	10.	U	10.	I
	0314	11/07/90	0001	UG/L	U	10.	U	10.	I
	0315	10/31/90	0001	UG/L	U	10.		NA	I *
	0317	11/06/90	0001	UG/L	U	10.		NA	I *
	0318	11/04/90	0001	UG/L	U	10.	U	10.	I
	0319	11/04/90	0001	UG/L	U	10.	U	10.	I
	0320	11/01/90	0001	UG/L	U	10.	UJ	10.	I
2,4-DICHLOROPHENOL	0063	11/01/90	0001	UG/L	U	10.	UJ	10.	I
	0063	02/05/91	0001	UG/L	U	10.	UJ	10.	I
	0063	05/06/91	0001	UG/L	U	10.	U	10.	I
	0063	08/05/91	0001	UG/L	U	10.	U	10.	I
	0063	12/16/91	0001	UG/L	U	10.	U	10.	I
	0063	03/23/92	0001	UG/L	U	10.	U	10.	I
	0063	03/23/92	1001	UG/L	U	10.	U	10.	I
	0063	06/22/92	0001	UG/L	U	10.	U	10.	I
	0063	06/22/92	1001	UG/L	U	10.	U	10.	I
	0063	09/16/92	0001	UG/L	U	10.	U	10.	I
	0071	11/06/90	0001	UG/L	U	10.		NA	I *
	0071	02/01/91	0001	UG/L	U	10.	U	10.	I
	0071	05/06/91	0001	UG/L	U	10.	U	10.	I
	0071	08/05/91	0001	UG/L	U	10.	U	10.	I
	0071	12/16/91	0001	UG/L	U	10.	U	10.	I
	0071	12/16/91	1001	UG/L	U	10.	U	10.	I
	0071	03/23/92	0001	UG/L	U	10.	U	10.	I
	0071	06/23/92	0001	UG/L	U	11.	U	11.	I
	0071	09/16/92	0001	UG/L	U	10.	U	10.	I
	0076	11/06/90	0001	UG/L	U	10.		NA	I *
	0076	02/01/91	0001	UG/L	U	10.	U	10.	I
	0076	05/06/91	0001	UG/L	U	10.	U	10.	I
	0076	12/16/91	0001	UG/L	U	10.	U	10.	I
	0076	03/23/92	0001	UG/L	U	10.	U	10.	I
	0076	06/22/92	0001	UG/L	U	10.	U	10.	I
	0076	09/16/92	0001	UG/L	U	10.	U	10.	I
	0118	11/07/90	0001	UG/L	U	10.	U	10.	I
	0118	02/04/91	0001	UG/L	U	10.	U	10.	I
	0118	04/30/91	0001	UG/L	U	10.	U	10.	I
	0118	07/30/91	0001	UG/L	U	10.	U	10.	I
	0118	12/10/91	0001	UG/L	U	11.	U	11.	I
	0118	03/17/92	1001	UG/L	U	11.	U	11.	I
	0118	06/17/92	0001	UG/L	U	10.	U	10.	I
	0118	09/14/92	0001	UG/L	U	10.	U	10.	I
	0126	11/06/90	0001	UG/L	U	10.		NA	I *
	0126	02/05/91	0001	UG/L	U	10.	UJ	10.	I
	0126	05/01/91	0001	UG/L	U	10.	U	10.	I
	0126	07/31/91	0001	UG/L	U	10.	U	10.	I
	0126	12/12/91	0001	UG/L	U	10.	U	10.	I
	0126	03/18/92	0001	UG/L	U	11.	U	11.	I
	0126	06/16/92	0001	UG/L	U	10.	U	10.	I
	0126	09/14/92	0001	UG/L	U	10.	U	10.	I
	0126	09/14/92	1001	UG/L	U	10.	U	10.	I
	0129	11/05/90	0001	UG/L	U	10.	U	10.	I
	0129	02/04/91	0001	UG/L	U	10.	U	10.	I

U (ORG) - The material was analyzed for, but was not detected. The associated numerical value is the sample quantitation limit

UJ (ORG) - The material was analyzed for, but was not detected. The sample quantitation limit is an estimated quantity

GROUNDWATER QUALITY DATA BY PARAMETER
SITE: TXT99 OU1 VALIDATED DATA
10/30/90 TO 09/18/92
REPORT DATE: 05/06/93

PARAMETER NAME	LOCATION ID	LOG DATE	SAMPLE ID	UNITS OF MEASURE	PVI	LAB VALUE	PVI	VALIDATED VALUE	RUN TYPE
2,4-DICHLOROPHENOL	0129	04/30/91	0001	UG/L	U	10.	U	10.	I
	0129	07/30/91	0001	UG/L	U	10.	U	10.	I
	0129	12/17/91	0001	UG/L	U	11.	U	11.	I
	0129	03/17/92	0001	UG/L	U	10.	U	10.	I
	0129	06/16/92	0001	UG/L	U	11.	U	11.	I
	0129	09/15/92	0001	UG/L	U	10.	U	10.	I
	0138	05/02/91	0001	UG/L	U	10.	U	10.	I
	0138	07/30/91	0001	UG/L	U	10.	U	10.	I
	0271	11/06/90	0001	UG/L	U	10.		NA	I *
	0271	02/01/91	0001	UG/L	U	10.	U	10.	I
	0271	05/06/91	0001	UG/L	U	10.	U	10.	I
	0271	08/05/91	0001	UG/L	U	10.	U	10.	I
	0271	12/16/91	0001	UG/L	U	10.	U	10.	I
	0271	06/22/92	0001	UG/L	U	10.	U	10.	I
	0271	09/16/92	0001	UG/L	U	10.	U	10.	I
	0301	11/05/90	0001	UG/L	U	10.	U	10.	I
	0302	11/05/90	0001	UG/L	U	10.	U	10.	I
	0303	11/07/90	0001	UG/L	U	10.	U	10.	I
	0304	11/07/90	0001	UG/L	U	10.	U	10.	I
	0305	11/01/90	0001	UG/L	U	10.	UJ	10.	I
	0305	01/31/91	0001	UG/L	U	10.	U	10.	I
	0305	05/05/91	0001	UG/L	U	10.	U	10.	I
	0305	08/02/91	0001	UG/L	U	10.	U	10.	I
	0305	08/02/91	0001	UG/L	U	10.	UJ	10.	R
	0305	08/03/91	0001	UG/L	U	10.		NA	I *
	0305	12/17/91	0001	UG/L	U	10.	U	10.	I
	0305	12/17/91	4001	UG/L	U	10.	U	10.	I
	0305	03/19/92	0001	UG/L	U	10.	U	10.	I
	0305	06/22/92	0001	UG/L	U	10.	U	10.	I
	0305	09/16/92	0001	UG/L	U	10.	U	10.	I
	0306	10/30/90	0001	UG/L	U	10.	U	10.	I
	0307	10/31/90	0001	UG/L	U	10.		NA	I *
	0307	02/03/91	0001	UG/L	U	10.	U	10.	I
	0307	05/07/91	0001	UG/L	U	10.	U	10.	I
	0307	08/04/91	0001	UG/L	U	10.	U	10.	I
	0307	08/04/91	0001	UG/L	U	10.	UJ	10.	R
	0307	08/05/91	0001	UG/L	U	10.		NA	I *
	0307	12/15/91	0001	UG/L	U	11.	U	11.	I
	0307	03/23/92	0001	UG/L	U	11.	U	11.	I
	0307	06/21/92	0001	UG/L	U	10.	U	10.	I
	0307	09/17/92	0001	UG/L	U	10.	U	10.	I
	0309	11/02/90	0001	UG/L	U	10.	UJ	10.	I
	0310	10/30/90	0001	UG/L	U	10.	U	10.	I
	0313	10/31/90	0001	UG/L	U	10.		NA	I *
	0313	02/03/91	0001	UG/L	U	10.	U	10.	I
	0313	05/07/91	0001	UG/L	U	10.	U	10.	I
	0313	08/04/91	0001	UG/L	U	10.	U	10.	I
	0313	08/04/91	0001	UG/L	U	10.	UJ	10.	R
	0313	08/04/91	2001	UG/L	U	10.	U	10.	I
	0313	08/05/91	0001	UG/L	U	10.		NA	I *
	0313	12/17/91	0001	UG/L	U	10.	U	10.	I
	0313	03/22/92	0001	UG/L	U	10.	U	10.	I
	0313	06/21/92	0001	UG/L	U	10.	U	10.	I
	0313	09/17/92	0001	UG/L	U	10.	U	10.	I
	0314	11/07/90	0001	UG/L	U	10.	U	10.	I
	0315	10/31/90	0001	UG/L	U	10.		NA	I *
	0317	11/06/90	0001	UG/L	U	10.		NA	I *
	0318	11/04/90	0001	UG/L	U	10.	U	10.	I

U (ORG) - The material was analyzed for, but was not detected. The associated numerical value is the sample quantitation limit

UJ (ORG) - The material was analyzed for, but was not detected. The sample quantitation limit is an estimated quantity

GROUNDWATER QUALITY DATA BY PARAMETER
SITE: TXT99 OU1 VALIDATED DATA
10/30/90 TO 09/18/92
REPORT DATE: 05/06/93

PARAMETER NAME	LOCATION ID	LOG DATE	SAMPLE ID	UNITS OF MEASURE	PVI	LAB VALUE	PVI	VALIDATED VALUE	RUN TYPE
2,4-DICHLOROPHENOL	0319	11/04/90	0001	UG/L	U	10.	U	10.	I
	0320	11/01/90	0001	UG/L	U	10.	UJ	10.	I
2,4-DIMETHYLPHENOL	0063	11/01/90	0001	UG/L	U	10.	UJ	10.	I
	0063	02/05/91	0001	UG/L	U	10.	UJ	10.	I
	0063	05/06/91	0001	UG/L	U	10.	U	10.	I
	0063	08/05/91	0001	UG/L	U	10.	U	10.	I
	0063	12/16/91	0001	UG/L	U	10.	U	10.	I
	0063	03/23/92	0001	UG/L	U	10.	UJ	10.	I
	0063	03/23/92	1001	UG/L	U	10.	UJ	10.	I
	0063	06/22/92	0001	UG/L	U	10.	U	10.	I
	0063	06/22/92	1001	UG/L	U	10.	U	10.	I
	0063	09/16/92	0001	UG/L	U	10.	U	10.	I
	0071	11/06/90	0001	UG/L	U	10.		NA	I *
	0071	02/01/91	0001	UG/L	U	10.	U	10.	I
	0071	05/06/91	0001	UG/L	U	10.	U	10.	I
	0071	08/05/91	0001	UG/L	U	10.	U	10.	I
	0071	12/16/91	0001	UG/L	U	10.	U	10.	I
	0071	12/16/91	1001	UG/L	U	10.	U	10.	I
	0071	03/23/92	0001	UG/L	U	10.	UJ	10.	I
	0071	06/23/92	0001	UG/L	U	11.	U	11.	I
	0071	09/16/92	0001	UG/L	U	10.	U	10.	I
	0076	11/06/90	0001	UG/L	U	10.		NA	I *
	0076	02/01/91	0001	UG/L	U	10.	U	10.	I
	0076	05/06/91	0001	UG/L	U	10.	U	10.	I
	0076	12/16/91	0001	UG/L	U	10.	U	10.	I
	0076	03/23/92	0001	UG/L	U	10.	UJ	10.	I
	0076	06/22/92	0001	UG/L	U	10.	U	10.	I
	0076	09/16/92	0001	UG/L	U	10.	U	10.	I
	0118	11/07/90	0001	UG/L	U	10.	U	10.	I
	0118	02/04/91	0001	UG/L	U	10.	U	10.	I
	0118	04/30/91	0001	UG/L	U	10.	U	10.	I
	0118	07/30/91	0001	UG/L	U	10.	U	10.	I
	0118	12/10/91	0001	UG/L	U	11.	U	11.	I
	0118	03/17/92	1001	UG/L	U	11.	U	11.	I
	0118	06/17/92	0001	UG/L	U	10.	U	10.	I
	0118	09/14/92	0001	UG/L	U	10.	U	10.	I
	0126	11/06/90	0001	UG/L	U	10.		NA	I *
	0126	02/05/91	0001	UG/L	U	10.	UJ	10.	I
	0126	05/01/91	0001	UG/L	U	10.	U	10.	I
	0126	07/31/91	0001	UG/L	U	10.	U	10.	I
	0126	12/12/91	0001	UG/L	U	10.	U	10.	I
	0126	03/18/92	0001	UG/L	U	11.	U	11.	I
	0126	06/16/92	0001	UG/L	U	10.	U	10.	I
	0126	09/14/92	0001	UG/L	U	10.	U	10.	I
	0126	09/14/92	1001	UG/L	U	10.	U	10.	I
	0129	11/05/90	0001	UG/L	U	10.	U	10.	I
	0129	02/04/91	0001	UG/L	U	10.	U	10.	I
	0129	04/30/91	0001	UG/L	U	10.	U	10.	I
	0129	07/30/91	0001	UG/L	U	10.	U	10.	I
	0129	12/17/91	0001	UG/L	U	11.	U	11.	I
	0129	03/17/92	0001	UG/L	U	10.	U	10.	I
	0129	06/16/92	0001	UG/L	U	11.	U	11.	I
	0129	09/15/92	0001	UG/L	U	10.	U	10.	I
	0138	05/02/91	0001	UG/L	U	10.	U	10.	I
	0138	07/30/91	0001	UG/L	U	10.	U	10.	I
	0271	11/06/90	0001	UG/L	U	10.		NA	I *
	0271	02/01/91	0001	UG/L	U	10.	U	10.	I

U (ORG) - The material was analyzed for, but was not detected. The associated numerical value is the sample quantitation limit

UJ (ORG) - The material was analyzed for, but was not detected. The sample quantitation limit is an estimated quantity

GROUNDWATER QUALITY DATA BY PARAMETER
SITE: TXT99 OU1 VALIDATED DATA
10/30/90 TO 09/18/92
REPORT DATE: 05/06/93

PARAMETER NAME	LOCATION ID	LOG DATE	SAMPLE ID	UNITS OF MEASURE	PVI	LAB VALUE	PVI	VALIDATED VALUE	RUN TYPE
2,4-DIMETHYLPHENOL	0271	05/06/91	0001	UG/L	U	10.	U	10.	I
	0271	08/05/91	0001	UG/L	U	10.	U	10.	I
	0271	12/16/91	0001	UG/L	U	10.	U	10.	I
	0271	06/22/92	0001	UG/L	U	10.	U	10.	I
	0271	09/16/92	0001	UG/L	U	10.	U	10.	I
	0301	11/05/90	0001	UG/L	U	10.	U	10.	I
	0302	11/05/90	0001	UG/L	U	10.	U	10.	I
	0303	11/07/90	0001	UG/L	U	10.	U	10.	I
	0304	11/07/90	0001	UG/L	U	10.	U	10.	I
	0305	11/01/90	0001	UG/L	U	10.	UJ	10.	I
	0305	01/31/91	0001	UG/L	U	10.	U	10.	I
	0305	05/05/91	0001	UG/L	U	10.	U	10.	I
	0305	08/02/91	0001	UG/L	U	10.	U	10.	I
	0305	08/02/91	0001	UG/L	U	10.	UJ	10.	R
	0305	08/03/91	0001	UG/L	U	10.		NA	I *
	0305	12/17/91	0001	UG/L	U	10.	U	10.	I
	0305	12/17/91	4001	UG/L	U	10.	U	10.	I
	0305	03/19/92	0001	UG/L	U	10.	U	10.	I
	0305	06/22/92	0001	UG/L	U	10.	U	10.	I
	0305	09/16/92	0001	UG/L	U	10.	U	10.	I
	0306	10/30/90	0001	UG/L	U	10.	U	10.	I
	0307	10/31/90	0001	UG/L	U	10.		NA	I *
	0307	02/03/91	0001	UG/L	U	10.	U	10.	I
	0307	05/07/91	0001	UG/L	U	10.	U	10.	I
	0307	08/04/91	0001	UG/L	U	10.	UJ	10.	I
	0307	08/04/91	0001	UG/L	U	10.	UJ	10.	R
	0307	08/05/91	0001	UG/L	U	10.		NA	I *
	0307	12/15/91	0001	UG/L	U	11.	U	11.	I
	0307	03/23/92	0001	UG/L	U	11.	UJ	11.	I
	0307	06/21/92	0001	UG/L	U	10.	U	10.	I
	0307	09/17/92	0001	UG/L	U	10.	U	10.	I
	0309	11/02/90	0001	UG/L	U	10.	UJ	10.	I
	0310	10/30/90	0001	UG/L	U	10.	U	10.	I
	0313	10/31/90	0001	UG/L	U	10.		NA	I *
	0313	02/03/91	0001	UG/L	U	10.	U	10.	I
	0313	05/07/91	0001	UG/L	U	10.	U	10.	I
	0313	08/04/91	0001	UG/L	U	10.	U	10.	I
	0313	08/04/91	0001	UG/L	U	10.	UJ	10.	R
	0313	08/04/91	2001	UG/L	U	10.	U	10.	I
	0313	08/05/91	0001	UG/L	U	10.		NA	I *
	0313	12/17/91	0001	UG/L	U	10.	U	10.	I
	0313	03/22/92	0001	UG/L	U	10.	U	10.	I
	0313	06/21/92	0001	UG/L	U	10.	U	10.	I
	0313	09/17/92	0001	UG/L	U	10.	U	10.	I
	0314	11/07/90	0001	UG/L	U	10.	U	10.	I
	0315	10/31/90	0001	UG/L	U	10.		NA	I *
	0317	11/06/90	0001	UG/L	U	10.		NA	I *
	0318	11/04/90	0001	UG/L	U	10.	U	10.	I
	0319	11/04/90	0001	UG/L	U	10.	U	10.	I
	0320	11/01/90	0001	UG/L	U	10.	UJ	10.	I
2,4-DINITROPHENOL	0063	11/01/90	0001	UG/L	U	50.	UJ	50.	I
	0063	02/05/91	0001	UG/L	U	50.	UJ	50.	I
	0063	05/06/91	0001	UG/L	U	50.	UJ	50.	I
	0063	08/05/91	0001	UG/L	U	50.	UJ	50.	I
	0063	12/16/91	0001	UG/L	U	50.	U	50.	I
	0063	03/23/92	0001	UG/L	U	26.	U	26.	I
	0063	03/23/92	1001	UG/L	U	26.	U	26.	I

U (ORG) - The material was analyzed for, but was not detected. The associated numerical value is the sample quantitation limit
UJ (ORG) - The material was analyzed for, but was not detected. The sample quantitation limit is an estimated quantity

GROUNDWATER QUALITY DATA BY PARAMETER
SITE: TXT99 OU1 VALIDATED DATA
10/30/90 TO 09/18/92
REPORT DATE: 05/06/93

PARAMETER NAME	LOCATION ID	LOG DATE	SAMPLE ID	UNITS OF MEASURE	PVI	LAB VALUE	PVI	VALIDATED VALUE	RUN TYPE
2,4-DINITROPHENOL	0063	06/22/92	0001	UG/L	U	26.	U	26.	I
	0063	06/22/92	1001	UG/L	U	26.	U	26.	I
	0063	09/16/92	0001	UG/L	U	26.	UJ	26.	I
	0071	11/06/90	0001	UG/L	U	50.		NA	I *
	0071	02/01/91	0001	UG/L	U	50.	UJ	50.	I
	0071	05/06/91	0001	UG/L	U	50.	UJ	50.	I
	0071	08/05/91	0001	UG/L	U	50.	UJ	50.	I
	0071	12/16/91	0001	UG/L	U	50.	U	50.	I
	0071	12/16/91	1001	UG/L	U	50.	U	50.	I
	0071	03/23/92	0001	UG/L	U	26.	U	26.	I
	0071	06/23/92	0001	UG/L	U	26.	U	26.	I
	0071	09/16/92	0001	UG/L	U	26.	UJ	26.	I
	0076	11/06/90	0001	UG/L	U	50.		NA	I *
	0076	02/01/91	0001	UG/L	U	50.	UJ	50.	I
	0076	05/06/91	0001	UG/L	U	50.	UJ	50.	I
	0076	12/16/91	0001	UG/L	U	50.	U	50.	I
	0076	03/23/92	0001	UG/L	U	26.	U	26.	I
	0076	06/22/92	0001	UG/L	U	26.	U	26.	I
	0076	09/16/92	0001	UG/L	U	26.	UJ	26.	I
	0118	11/07/90	0001	UG/L	U	50.	U	50.	I
	0118	02/04/91	0001	UG/L	U	50.	U	50.	I
	0118	04/30/91	0001	UG/L	U	50.	U	50.	I
	0118	07/30/91	0001	UG/L	U	50.	U	50.	I
	0118	12/10/91	0001	UG/L	U	55.	U	55.	I
	0118	03/17/92	1001	UG/L	U	26.	U	26.	I
	0118	06/17/92	0001	UG/L	U	26.	U	26.	I
	0118	09/14/92	0001	UG/L	U	26.	U	26.	I
	0126	11/06/90	0001	UG/L	U	50.		NA	I *
	0126	02/05/91	0001	UG/L	U	50.	UJ	50.	I
	0126	05/01/91	0001	UG/L	U	50.	UJ	50.	I
	0126	07/31/91	0001	UG/L	U	50.	U	50.	I
	0126	12/12/91	0001	UG/L	U	50.	U	50.	I
	0126	03/18/92	0001	UG/L	U	27.	U	27.	I
	0126	06/16/92	0001	UG/L	U	26.	U	26.	I
	0126	09/14/92	0001	UG/L	U	26.	U	26.	I
	0126	09/14/92	1001	UG/L	U	26.	U	26.	I
	0129	11/05/90	0001	UG/L	U	50.	U	50.	I
	0129	02/04/91	0001	UG/L	U	50.	U	50.	I
	0129	04/30/91	0001	UG/L	U	50.	U	50.	I
	0129	07/30/91	0001	UG/L	U	50.	U	50.	I
	0129	12/17/91	0001	UG/L	U	55.	U	55.	I
	0129	03/17/92	0001	UG/L	U	26.	U	26.	I
	0129	06/16/92	0001	UG/L	U	28.	U	28.	I
	0129	09/15/92	0001	UG/L	U	26.	U	26.	I
	0138	05/02/91	0001	UG/L	U	50.	U	50.	I
	0138	07/30/91	0001	UG/L	U	50.	U	50.	I
	0271	11/06/90	0001	UG/L	U	50.		NA	I *
	0271	02/01/91	0001	UG/L	U	50.	UJ	50.	I
	0271	05/06/91	0001	UG/L	U	50.	UJ	50.	I
	0271	08/05/91	0001	UG/L	U	50.	UJ	50.	I
	0271	12/16/91	0001	UG/L	U	50.	U	50.	I
	0271	06/22/92	0001	UG/L	U	26.	U	26.	I
	0271	09/16/92	0001	UG/L	U	26.	UJ	26.	I
	0301	11/05/90	0001	UG/L	U	50.	UJ	50.	I
	0302	11/05/90	0001	UG/L	U	50.	UJ	50.	I
	0303	11/07/90	0001	UG/L	U	50.	UJ	50.	I
	0304	11/07/90	0001	UG/L	U	50.	U	50.	I
	0305	11/01/90	0001	UG/L	U	50.	UJ	50.	I

U (ORG) - The material was analyzed for, but was not detected. The associated numerical value is the sample quantitation limit
UJ (ORG) - The material was analyzed for, but was not detected. The sample quantitation limit is an estimated quantity

GROUNDWATER QUALITY DATA BY PARAMETER
SITE: TXT99 OU1 VALIDATED DATA
10/30/90 TO 09/18/92
REPORT DATE: 05/06/93

PARAMETER NAME	LOCATION ID	LOG DATE	SAMPLE ID	UNITS OF MEASURE	PVI	LAB VALUE	PVI	VALIDATED VALUE	RUN TYPE
2,4-DINITROPHENOL	0305	01/31/91	0001	UG/L	U	50.	UJ	50.	I
	0305	05/05/91	0001	UG/L	U	50.	UJ	50.	I
	0305	08/02/91	0001	UG/L	U	50.	J	50.	I
	0305	08/02/91	0001	UG/L	U	50.	UJ	50.	R
	0305	08/03/91	0001	UG/L	U	50.		NA	I *
	0305	12/17/91	0001	UG/L	U	50.	U	50.	I
	0305	12/17/91	4001	UG/L	U	50.	U	50.	I
	0305	03/19/92	0001	UG/L	U	26.	U	26.	I
	0305	06/22/92	0001	UG/L	U	26.	U	26.	I
	0305	09/16/92	0001	UG/L	U	26.	UJ	26.	I
	0306	10/30/90	0001	UG/L	U	50.	U	50.	I
	0307	10/31/90	0001	UG/L	U	50.		NA	I *
	0307	02/03/91	0001	UG/L	U	50.	U	50.	I
	0307	05/07/91	0001	UG/L	U	50.	UJ	50.	I
	0307	08/04/91	0001	UG/L	U	50.	UJ	50.	I
	0307	08/04/91	0001	UG/L	U	50.	UJ	50.	R
	0307	08/05/91	0001	UG/L	U	50.		NA	I *
	0307	12/15/91	0001	UG/L	U	55.	U	55.	I
	0307	03/23/92	0001	UG/L	U	28.	U	28.	I
	0307	06/21/92	0001	UG/L	U	26.	U	26.	I
	0307	09/17/92	0001	UG/L	U	26.	UJ	26.	I
	0309	11/02/90	0001	UG/L	U	50.	UJ	50.	I
	0310	10/30/90	0001	UG/L	U	50.	U	50.	I
	0313	10/31/90	0001	UG/L	U	50.		NA	I *
	0313	02/03/91	0001	UG/L	U	50.	U	50.	I
	0313	05/07/91	0001	UG/L	U	50.	UJ	50.	I
	0313	08/04/91	0001	UG/L	U	50.	UJ	50.	I
	0313	08/04/91	0001	UG/L	U	50.	UJ	50.	R
	0313	08/04/91	2001	UG/L	U	50.	UJ	50.	I
	0313	08/05/91	0001	UG/L	U	50.		NA	I *
	0313	12/17/91	0001	UG/L	U	50.	U	50.	I
	0313	03/22/92	0001	UG/L	U	26.	U	26.	I
	0313	06/21/92	0001	UG/L	U	26.	U	26.	I
	0313	09/17/92	0001	UG/L	U	26.	UJ	26.	I
	0314	11/07/90	0001	UG/L	U	50.	U	50.	I
	0315	10/31/90	0001	UG/L	U	50.		NA	I *
	0317	11/06/90	0001	UG/L	U	50.		NA	I *
	0318	11/04/90	0001	UG/L	U	50.	UJ	50.	I
	0319	11/04/90	0001	UG/L	U	50.	UJ	50.	I
	0320	11/01/90	0001	UG/L	U	50.	UJ	50.	I
2,4-DINITROTOLUENE	0063	11/01/90	0001	UG/L	U	10.	UJ	10.	I
	0063	02/05/91	0001	UG/L	U	10.	UJ	10.	I
	0063	02/05/91	A001	% RECOVERY		76.		NA	I *
	0063	02/05/91	B001	% RECOVERY		88.		NA	I *
	0063	05/06/91	0001	UG/L	U	10.	U	10.	I
	0063	08/05/91	0001	UG/L	U	10.	U	10.	I
	0063	12/16/91	0001	UG/L	U	10.	U	10.	I
	0063	03/23/92	0001	UG/L	U	10.		NA	I *
	0063	03/23/92	1001	UG/L	U	10.		NA	I *
	0063	06/22/92	0001	UG/L	U	10.		NA	I *
	0063	06/22/92	1001	UG/L	U	10.		NA	I *
	0063	09/16/92	0001	UG/L	U	10.		NA	I *
	0071	11/06/90	0001	UG/L	U	10.		NA	I *
	0071	02/01/91	0001	UG/L	U	10.	U	10.	I
	0071	05/06/91	0001	UG/L	U	10.	U	10.	I
	0071	08/05/91	0001	UG/L	U	10.	U	10.	I

U (ORG) - The material was analyzed for, but was not detected. The associated numerical value is the sample quantitation limit
UJ (ORG) - The material was analyzed for, but was not detected. The sample quantitation limit is an estimated quantity
J (ORG) - The associated numerical value is an estimated quantity

GROUNDWATER QUALITY DATA BY PARAMETER
SITE: TXT99 OU1 VALIDATED DATA
10/30/90 TO 09/18/92
REPORT DATE: 05/06/93

PARAMETER NAME	LOCATION ID	LOG DATE	SAMPLE ID	UNITS OF MEASURE	PVI	LAB VALUE	PVI	VALIDATED VALUE	RUN TYPE
2,4-DINITROTOLUENE	0071	12/16/91	0001	UG/L	U	10.	U	10.	I
	0071	12/16/91	1001	UG/L	U	10.	U	10.	I
	0071	03/23/92	0001	UG/L	U	10.		NA	I *
	0071	06/23/92	0001	UG/L	U	11.		NA	I *
	0071	06/23/92	A001	% RECOVERY	*	128.		NA	I *
	0071	06/23/92	B001	% RECOVERY	*	115.		NA	I *
	0071	09/16/92	0001	UG/L	U	10.		NA	I *
	0076	11/06/90	0001	UG/L	U	10.		NA	I *
	0076	02/01/91	0001	UG/L	U	10.	U	10.	I
	0076	05/06/91	0001	UG/L	U	10.	U	10.	I
	0076	12/16/91	0001	UG/L	U	10.	U	10.	I
	0076	03/23/92	0001	UG/L	U	10.		NA	I *
	0076	03/23/92	A001	% RECOVERY		77.		NA	I *
	0076	03/23/92	B001	% RECOVERY		79.		NA	I *
	0076	06/22/92	0001	UG/L	U	10.		NA	I *
	0076	09/16/92	0001	UG/L	U	10.		NA	I *
	0118	11/07/90	0001	UG/L	U	10.	U	10.	I
	0118	02/04/91	0001	UG/L	U	10.	U	10.	I
	0118	04/30/91	0001	UG/L	U	10.	U	10.	I
	0118	07/30/91	0001	UG/L	U	10.	U	10.	I
	0118	12/10/91	0001	UG/L	U	11.	U	11.	I
	0118	03/17/92	1001	UG/L	U	11.		NA	I *
	0118	03/17/92	A001	% RECOVERY		91.		NA	I *
	0118	03/17/92	B001	% RECOVERY	*	99.		NA	I *
	0118	06/17/92	0001	UG/L	U	10.		NA	I *
	0118	09/14/92	0001	UG/L	U	10.		NA	I *
	0126	11/06/90	0001	UG/L	U	10.		NA	I *
	0126	02/05/91	0001	UG/L	U	10.	UJ	10.	I
	0126	05/01/91	0001	UG/L	U	10.	U	10.	I
	0126	07/31/91	0001	UG/L	U	10.	U	10.	I
	0126	12/12/91	0001	UG/L	U	10.	U	10.	I
	0126	03/18/92	0001	UG/L	U	11.		NA	I *
	0126	06/16/92	0001	UG/L	U	10.		NA	I *
	0126	06/16/92	A001	% RECOVERY	*	102.		NA	I *
	0126	06/16/92	B001	% RECOVERY	*	106.		NA	I *
	0126	09/14/92	0001	UG/L	U	10.		NA	I *
	0126	09/14/92	1001	UG/L	U	10.		NA	I *
	0129	11/05/90	0001	UG/L	U	10.	U	10.	I
	0129	02/04/91	0001	UG/L	U	10.	U	10.	I
	0129	04/30/91	0001	UG/L	U	10.	U	10.	I
	0129	07/30/91	0001	UG/L	U	10.	U	10.	I
	0129	12/17/91	0001	UG/L	U	11.	U	11.	I
	0129	03/17/92	0001	UG/L	U	10.		NA	I *
	0129	06/16/92	0001	UG/L	U	11.		NA	I *
	0129	09/15/92	0001	UG/L	U	10.		NA	I *
	0138	05/02/91	0001	UG/L	U	10.	U	10.	I
	0138	07/30/91	0001	UG/L	U	10.	U	10.	I
	0271	11/06/90	0001	UG/L	U	10.		NA	I *
	0271	02/01/91	0001	UG/L	U	10.	U	10.	I
	0271	02/01/91	A001	% RECOVERY		85.		NA	I *
	0271	02/01/91	B001	% RECOVERY		80.		NA	I *
	0271	05/06/91	0001	UG/L	U	10.	U	10.	I
	0271	08/05/91	0001	UG/L	U	10.	UJ	10.	I
	0271	08/05/91	A001	% RECOVERY		74.		NA	I *
	0271	08/05/91	B001	% RECOVERY		64.		NA	I *
	0271	12/16/91	0001	UG/L	U	10.	U	10.	I
	0271	12/16/91	A001	% RECOVERY		65.		NA	I *

U (ORG) - The material was analyzed for, but was not detected. The associated numerical value is the sample quantitation limit
* (ORG) - Control limits not applicable
UJ (ORG) - The material was analyzed for, but was not detected. The sample quantitation limit is an estimated quantity

GROUNDWATER QUALITY DATA BY PARAMETER
SITE: TXT99 OU1 VALIDATED DATA
10/30/90 TO 09/18/92
REPORT DATE: 05/06/93

PARAMETER NAME	LOCATION ID	LOG DATE	SAMPLE ID	UNITS OF MEASURE	PVI	LAB VALUE	PVI	VALIDATED VALUE	RUN TYPE
2,4-DINITROTOLUENE	0271	12/16/91	B001	% RECOVERY		59.		NA	I *
	0271	06/22/92	0001	UG/L	U	10.		NA	I *
	0271	06/22/92	A001	% RECOVERY		94.		NA	I *
	0271	06/22/92	B001	% RECOVERY	*	96.		NA	I *
	0271	09/16/92	0001	UG/L	U	10.		NA	I *
	0271	09/16/92	A001	% RECOVERY		96.		NA	I *
	0271	09/16/92	B001	% RECOVERY		86.		NA	I *
	0301	11/05/90	0001	UG/L	U	10.	U	10.	I
	0302	11/05/90	0001	UG/L	U	10.	U	10.	I
	0303	11/07/90	0001	UG/L	U	10.	U	10.	I
	0304	11/07/90	0001	UG/L	U	10.	U	10.	I
	0305	11/01/90	0001	UG/L	U	10.	UJ	10.	I
	0305	01/31/91	0001	UG/L	U	10.	U	10.	I
	0305	05/05/91	0001	UG/L	U	10.	U	10.	I
	0305	08/02/91	0001	UG/L	U	10.	J	10.	I
	0305	08/02/91	0001	UG/L	U	10.	UJ	10.	R
	0305	08/03/91	0001	UG/L	U	10.		NA	I *
	0305	12/17/91	0001	UG/L	U	10.	U	10.	I
	0305	12/17/91	4001	UG/L	U	10.	U	10.	I
	0305	03/19/92	0001	UG/L	U	10.		NA	I *
	0305	06/22/92	0001	UG/L	U	10.		NA	I *
	0305	09/16/92	0001	UG/L	U	10.		NA	I *
	0306	10/30/90	0001	UG/L	U	10.	U	10.	I
	0306	10/30/90	A001	% RECOVERY		48.		NA	I *
	0306	10/30/90	B001	% RECOVERY		54.		NA	I *
	0307	10/31/90	0001	UG/L	U	10.		NA	I *
	0307	02/03/91	0001	UG/L	U	10.	U	10.	I
	0307	05/07/91	0001	UG/L	U	10.	U	10.	I
	0307	05/07/91	A001	% RECOVERY		0.		NA	I *
	0307	05/07/91	B001	% RECOVERY		104.		NA	I *
	0307	08/04/91	0001	UG/L	U	10.	UJ	10.	I
	0307	08/04/91	0001	UG/L	U	10.	UJ	10.	R
	0307	08/05/91	0001	UG/L	U	10.		NA	I *
	0307	12/15/91	0001	UG/L	U	11.	U	11.	I
	0307	03/23/92	0001	UG/L	U	11.		NA	I *
	0307	06/21/92	0001	UG/L	U	10.		NA	I *
	0307	09/17/92	0001	UG/L	U	10.		NA	I *
	0309	11/02/90	0001	UG/L	U	10.	UJ	10.	I
	0310	10/30/90	0001	UG/L	U	10.	U	10.	I
	0313	10/31/90	0001	UG/L	U	10.		NA	I *
	0313	02/03/91	0001	UG/L	U	10.	U	10.	I
	0313	05/07/91	0001	UG/L	U	10.	U	10.	I
	0313	08/04/91	0001	UG/L	U	10.	UJ	10.	I
	0313	08/04/91	0001	UG/L	U	10.	UJ	10.	R
	0313	08/04/91	2001	UG/L	U	10.	U	10.	I
	0313	08/05/91	0001	UG/L	U	10.		NA	I *
	0313	12/17/91	0001	UG/L	U	10.	U	10.	I
	0313	03/22/92	0001	UG/L	U	10.		NA	I *
	0313	03/22/92	A001	% RECOVERY		83.		NA	I *
	0313	03/22/92	B001	% RECOVERY		92.		NA	I *
	0313	06/21/92	0001	UG/L	U	10.		NA	I *
	0313	09/17/92	0001	UG/L	U	10.		NA	I *
	0314	11/07/90	0001	UG/L	U	10.	U	10.	I
	0315	10/31/90	0001	UG/L	U	10.		NA	I *
	0317	11/06/90	0001	UG/L	U	10.		NA	I *
	0318	11/04/90	0001	UG/L	U	10.	U	10.	I

U (ORG) - The material was analyzed for, but was not detected. The associated numerical value is the sample quantitation limit
* (ORG) - Control limits not applicable
UJ (ORG) - The material was analyzed for, but was not detected. The sample quantitation limit is an estimated quantity
J (ORG) - The associated numerical value is an estimated quantity

GROUNDWATER QUALITY DATA BY PARAMETER
SITE: TXT99 OU1 VALIDATED DATA
10/30/90 TO 09/18/92
REPORT DATE: 05/06/93

PARAMETER NAME	LOCATION ID	LOG DATE	SAMPLE ID	UNITS OF MEASURE	PVI	LAB VALUE	PVI	VALIDATED VALUE	RUN TYPE
2,4-DINITROTOLUENE	0319	11/04/90	0001	UG/L	U	10.	U	10.	I
	0320	11/01/90	0001	UG/L	U	10.	UJ	10.	I
	0320	11/01/90	A001	% RECOVERY		53.		NA	I *
	0320	11/01/90	B001	% RECOVERY		57.		NA	I *
2,6-DINITROTOLUENE	0063	11/01/90	0001	UG/L	U	10.	UJ	10.	I
	0063	02/05/91	0001	UG/L	U	10.	UJ	10.	I
	0063	05/06/91	0001	UG/L	U	10.	U	10.	I
	0063	08/05/91	0001	UG/L	U	10.	U	10.	I
	0063	12/16/91	0001	UG/L	U	10.	U	10.	I
	0063	03/23/92	0001	UG/L	U	10.		NA	I *
	0063	03/23/92	1001	UG/L	U	10.		NA	I *
	0063	06/22/92	0001	UG/L	U	10.		NA	I *
	0063	06/22/92	1001	UG/L	U	10.		NA	I *
	0063	09/16/92	0001	UG/L	U	10.		NA	I *
	0071	11/06/90	0001	UG/L	U	10.		NA	I *
	0071	02/01/91	0001	UG/L	U	10.	U	10.	I
	0071	05/06/91	0001	UG/L	U	10.	U	10.	I
	0071	08/05/91	0001	UG/L	U	10.	U	10.	I
	0071	12/16/91	0001	UG/L	U	10.	U	10.	I
	0071	12/16/91	1001	UG/L	U	10.	U	10.	I
	0071	03/23/92	0001	UG/L	U	10.		NA	I *
	0071	06/23/92	0001	UG/L	U	11.		NA	I *
	0071	09/16/92	0001	UG/L	U	10.		NA	I *
	0076	11/06/90	0001	UG/L	U	10.		NA	I *
	0076	02/01/91	0001	UG/L	U	10.	U	10.	I
	0076	05/06/91	0001	UG/L	U	10.	U	10.	I
	0076	12/16/91	0001	UG/L	U	10.	U	10.	I
	0076	03/23/92	0001	UG/L	U	10.		NA	I *
	0076	06/22/92	0001	UG/L	U	10.		NA	I *
	0076	09/16/92	0001	UG/L	U	10.		NA	I *
	0118	11/07/90	0001	UG/L	U	10.	U	10.	I
	0118	02/04/91	0001	UG/L	U	10.	U	10.	I
	0118	04/30/91	0001	UG/L	U	10.	U	10.	I
	0118	07/30/91	0001	UG/L	U	10.	U	10.	I
	0118	12/10/91	0001	UG/L	U	11.	U	11.	I
	0118	03/17/92	1001	UG/L	U	11.		NA	I *
	0118	06/17/92	0001	UG/L	U	10.		NA	I *
	0118	09/14/92	0001	UG/L	U	10.		NA	I *
	0126	11/06/90	0001	UG/L	U	10.		NA	I *
	0126	02/05/91	0001	UG/L	U	10.	UJ	10.	I
	0126	05/01/91	0001	UG/L	U	10.	U	10.	I
	0126	07/31/91	0001	UG/L	U	10.	U	10.	I
	0126	12/12/91	0001	UG/L	U	10.	U	10.	I
	0126	03/18/92	0001	UG/L	U	11.		NA	I *
	0126	06/16/92	0001	UG/L	U	10.		NA	I *
	0126	09/14/92	0001	UG/L	U	10.		NA	I *
	0126	09/14/92	1001	UG/L	U	10.		NA	I *
	0129	11/05/90	0001	UG/L	U	10.	U	10.	I
	0129	02/04/91	0001	UG/L	U	10.	U	10.	I
	0129	04/30/91	0001	UG/L	U	10.	U	10.	I
	0129	07/30/91	0001	UG/L	U	10.	U	10.	I
	0129	12/17/91	0001	UG/L	U	11.	U	11.	I
	0129	03/17/92	0001	UG/L	U	10.		NA	I *
	0129	06/16/92	0001	UG/L	U	11.		NA	I *
	0129	09/15/92	0001	UG/L	U	10.		NA	I *
	0138	05/02/91	0001	UG/L	U	10.	U	10.	I
	0138	07/30/91	0001	UG/L	U	10.	U	10.	I

U (ORG) - The material was analyzed for, but was not detected. The associated numerical value is the sample quantitation limit
UJ (ORG) - The material was analyzed for, but was not detected. The sample quantitation limit is an estimated quantity

GROUNDWATER QUALITY DATA BY PARAMETER
SITE: TXT99 OU1 VALIDATED DATA
10/30/90 TO 09/18/92
REPORT DATE: 05/06/93

PARAMETER NAME	LOCATION ID	LOG DATE	SAMPLE ID	UNITS OF MEASURE	PVI	LAB VALUE	PVI	VALIDATED VALUE	RUN TYPE
2,6-DINITROTOLUENE	0271	11/06/90	0001	UG/L	U	10.		NA	I *
	0271	02/01/91	0001	UG/L	U	10.	U	10.	I
	0271	05/06/91	0001	UG/L	U	10.	U	10.	I
	0271	08/05/91	0001	UG/L	U	10.	UJ	10.	I
	0271	12/16/91	0001	UG/L	U	10.	U	10.	I
	0271	06/22/92	0001	UG/L	U	10.		NA	I *
	0271	09/16/92	0001	UG/L	U	10.		NA	I *
	0301	11/05/90	0001	UG/L	U	10.	U	10.	I
	0302	11/05/90	0001	UG/L	U	10.	U	10.	I
	0303	11/07/90	0001	UG/L	U	10.	U	10.	I
	0304	11/07/90	0001	UG/L	U	10.	U	10.	I
	0305	11/01/90	0001	UG/L	U	10.	UJ	10.	I
	0305	01/31/91	0001	UG/L	U	10.	U	10.	I
	0305	05/05/91	0001	UG/L	U	10.	U	10.	I
	0305	08/02/91	0001	UG/L	U	10.	UJ	10.	I
	0305	08/02/91	0001	UG/L	U	10.	UJ	10.	R
	0305	08/03/91	0001	UG/L	U	10.		NA	I *
	0305	12/17/91	0001	UG/L	U	10.	U	10.	I
	0305	12/17/91	4001	UG/L	U	10.	U	10.	I
	0305	03/19/92	0001	UG/L	U	10.		NA	I *
	0305	06/22/92	0001	UG/L	U	10.		NA	I *
	0305	09/16/92	0001	UG/L	U	10.		NA	I *
	0306	10/30/90	0001	UG/L	U	10.	U	10.	I
	0307	10/31/90	0001	UG/L	U	10.		NA	I *
	0307	02/03/91	0001	UG/L	U	10.	U	10.	I
	0307	05/07/91	0001	UG/L	U	10.	U	10.	I
	0307	08/04/91	0001	UG/L	U	10.	UJ	10.	I
	0307	08/04/91	0001	UG/L	U	10.	UJ	10.	R
	0307	08/05/91	0001	UG/L	U	10.		NA	I *
	0307	12/15/91	0001	UG/L	U	11.	U	11.	I
	0307	03/23/92	0001	UG/L	U	11.		NA	I *
	0307	06/21/92	0001	UG/L	U	10.		NA	I *
	0307	09/17/92	0001	UG/L	U	10.		NA	I *
	0309	11/02/90	0001	UG/L	U	10.	UJ	10.	I
	0310	10/30/90	0001	UG/L	U	10.	U	10.	I
	0313	10/31/90	0001	UG/L	U	10.		NA	I *
	0313	02/03/91	0001	UG/L	U	10.	U	10.	I
	0313	05/07/91	0001	UG/L	U	10.	U	10.	I
	0313	08/04/91	0001	UG/L	U	10.	UJ	10.	I
	0313	08/04/91	0001	UG/L	U	10.	UJ	10.	R
	0313	08/04/91	2001	UG/L	U	10.	U	10.	I
	0313	08/05/91	0001	UG/L	U	10.		NA	I *
	0313	12/17/91	0001	UG/L	U	10.	U	10.	I
	0313	03/22/92	0001	UG/L	U	10.		NA	I *
	0313	06/21/92	0001	UG/L	U	10.		NA	I *
	0313	09/17/92	0001	UG/L	U	10.		NA	I *
	0314	11/07/90	0001	UG/L	U	10.	U	10.	I
	0315	10/31/90	0001	UG/L	U	10.		NA	I *
	0317	11/06/90	0001	UG/L	U	10.		NA	I *
	0318	11/04/90	0001	UG/L	U	10.	U	10.	I
	0319	11/04/90	0001	UG/L	U	10.	U	10.	I
	0320	11/01/90	0001	UG/L	U	10.	UJ	10.	I
2-BUTANONE	0137	11/02/90	0001	UG/L	JB	3.		NA	I
	0137	11/02/90	0001	UG/L	JB	3.		NA	I *
	0137	05/03/91	0001	UG/L	U	10.		NA	I *
	0137	12/19/91	0001	UG/L	U	10.	U	10.	I

U (ORG) - The material was analyzed for, but was not detected. The associated numerical value is the sample quantitation limit
UJ (ORG) - The material was analyzed for, but was not detected. The sample quantitation limit is an estimated quantity
JB (ORG) - Present below detection limit;present in blank

GROUNDWATER QUALITY DATA BY PARAMETER
SITE: TXT99 OU1 VALIDATED DATA
10/30/90 TO 09/18/92
REPORT DATE: 05/06/93

PARAMETER NAME	LOCATION ID	LOG DATE	SAMPLE ID	UNITS OF MEASURE	PVI	LAB VALUE	PVI	VALIDATED VALUE	RUN TYPE
2-BUTANONE	0137	12/19/91	2001	UG/L	U	10.	U	10.	I
	0137	12/19/91	3001	UG/L	U	10.	U	10.	I
2-CHLOROETHYLVINYLETHER	0046	11/06/90	0001	UG/L	U	1.3	UJ	1.3	I
	0046	02/05/91	0001	UG/L	U	1.3	UJ	1.3	I
	0046	02/05/91	0001	UG/L	U	1.3	UJ	2.6	D
	0046	05/06/91	0001	UG/L	U	1.3	UJ	1.3	I
	0046	08/05/91	0001	UG/L	U	1.3	U	1.3	I
	0046	12/16/91	0001	UG/L	U	5.0	U	5.0	I
	0046	03/23/92	0001	UG/L	U	1.3	UJ	1.3	I
	0046	06/22/92	0001	UG/L	U	1.3		NA	I
	0046	09/16/92	0001	UG/L	U	1.3	U	1.3	I
	0063	11/01/90	0001	UG/L	U	1.3	U	1.3	I
	0063	02/05/91	0001	UG/L	U	1.3	UJ	1.3	I
	0063	05/06/91	0001	UG/L	U	1.3	UJ	1.3	I
	0063	08/05/91	0001	UG/L	U	1.3	U	1.3	I
	0063	12/16/91	0001	UG/L	U	5.0	U	5.0	I
	0063	03/23/92	0001	UG/L	U	1.3	UJ	1.3	I
	0063	03/23/92	1001	UG/L	U	1.3	UJ	1.3	I
	0063	06/22/92	0001	UG/L	U	1.3		NA	I
	0063	06/22/92	1001	UG/L	U	1.3		NA	I
	0063	09/16/92	0001	UG/L	U	1.3	U	1.3	I
	0063	09/17/92	2001	UG/L	U	1.3	U	1.3	I
	0071	11/06/90	0001	UG/L	U	1.3	UJ	1.3	I
	0071	02/01/91	0001	UG/L	U	1.3	U	1.3	I
	0071	05/06/91	0001	UG/L	U	1.3	UJ	1.3	I
	0071	08/05/91	0001	UG/L	U	1.3	U	1.3	I
	0071	12/16/91	0001	UG/L	U	5.0	U	5.0	I
	0071	12/16/91	1001	UG/L	U	5.0	U	5.0	I
	0071	03/23/92	0001	UG/L	U	1.3	UJ	1.3	I
	0071	03/23/92	1001	UG/L	U	1.3	UJ	1.3	I
	0071	06/23/92	0001	UG/L	U	1.3		NA	I
	0071	06/23/92	2001	UG/L	U	1.3		NA	I
	0071	09/16/92	0001	UG/L	U	1.3	U	1.3	I
	0071	09/16/92	1001	UG/L	U	1.3	U	1.3	I
	0076	11/06/90	0001	UG/L	U	1.3	UJ	1.3	I
	0076	02/01/91	0001	UG/L	U	1.3	U	1.3	I
	0076	05/06/91	0001	UG/L	U	1.3	UJ	1.3	I
	0076	12/16/91	0001	UG/L	U	5.0	U	5.0	I
	0076	03/23/92	0001	UG/L	U	1.3	UJ	1.3	I
	0076	06/22/92	0001	UG/L	U	1.3		NA	I
	0076	09/16/92	0001	UG/L	U	1.3	U	1.3	I
	0111	11/02/90	0001	UG/L	U	1.3	U	1.3	I
	0111	05/07/91	0001	UG/L	U	1.3	UJ	1.3	I
	0111	12/16/91	0001	UG/L	U	5.0	UJ	5.0	I
	0112	11/02/90	0001	UG/L	U	1.3	U	1.3	I
	0112	05/03/91	0001	UG/L	U	1.3	UJ	1.3	I
	0112	12/13/91	0001	UG/L	U	5.0		NA	I
	0115	11/03/90	0001	UG/L	U	1.3	U	1.3	I
	0115	02/03/91	0001	UG/L	U	1.3	UJ	1.3	I
	0115	05/02/91	0001	UG/L	U	1.3	U	1.3	I
	0115	08/01/91	0001	UG/L	U	1.3	U	1.3	I
	0115	08/01/91	2001	UG/L	U	1.3	U	1.3	I
	0115	12/12/91	0001	UG/L	U	5.0		NA	I
	0115	03/19/92	0001	UG/L	U	1.3	UJ	1.3	I
	0115	03/19/92	4001	UG/L	U	1.3	UJ	1.3	I
	0115	06/17/92	0001	UG/L	U	1.3	UJ	1.3	I
	0115	06/17/92	4001	UG/L	U	1.3	UJ	1.3	I

U (ORG) - The material was analyzed for, but was not detected. The associated numerical value is the sample quantitation limit
UJ (ORG) - The material was analyzed for, but was not detected. The sample quantitation limit is an estimated quantity

GROUNDWATER QUALITY DATA BY PARAMETER
SITE: TXT99 OU1 VALIDATED DATA
10/30/90 TO 09/18/92
REPORT DATE: 05/06/93

PARAMETER NAME	LOCATION ID	LOG DATE	SAMPLE ID	UNITS OF MEASURE	PVI	LAB VALUE	PVI	VALIDATED VALUE	RUN TYPE
2-CHLOROETHYLVINYLETHER	0115	09/15/92	0001	UG/L	U	1.3	UJ	1.3	I
	0115	09/15/92	4001	UG/L	U	1.3	UJ	1.3	I
	0117	11/04/90	0001	UG/L	U	1.3	U	1.3	I
	0117	05/02/91	0001	UG/L	U	1.3	UJ	1.3	I
	0117	12/19/91	0001	UG/L	U	5.0	UJ	5.0	I
	0118	11/07/90	0001	UG/L	U	1.3	UJ	1.3	I
	0118	02/04/91	0001	UG/L	U	1.3	UJ	1.3	I
	0118	05/08/91	0001	UG/L	U	1.3	UJ	1.3	I
	0118	07/30/91	0001	UG/L	U	1.3	U	1.3	I
	0118	12/10/91	0001	UG/L	U	5.0	UJ	5.0	I
	0118	03/17/92	0001	UG/L	U	1.3	UJ	1.3	I
	0118	03/17/92	1001	UG/L	U	1.3	UJ	1.3	I
	0118	03/18/92	2001	UG/L	U	1.3	UJ	1.3	I
	0118	06/17/92	0001	UG/L	U	1.3	UJ	1.3	I
	0118	09/14/92	0001	UG/L	U	1.3	UJ	1.3	I
	0118	09/15/92	2001	UG/L	U	1.3	UJ	1.3	I
	0119	06/19/92	0001	UG/L	U	1.3	UJ	1.3	I
	0120	11/05/90	0001	UG/L	U	1.3	U	1.3	I
	0120	05/02/91	0001	UG/L	U	1.3	UJ	1.3	I
	0120	12/17/91	0001	UG/L	U	5.0		NA	I
	0122	11/01/90	0001	UG/L	U	1.3	U	1.3	I
	0122	02/03/91	0001	UG/L	U	1.3	UJ	1.3	I
	0122	05/04/91	0001	UG/L	U	1.3	U	1.3	I
	0122	08/01/91	0001	UG/L	U	1.3	U	1.3	I
	0122	12/13/91	0001	UG/L	U	5.0		NA	I
	0122	12/13/91	1001	UG/L	U	5.0		NA	I
	0122	03/20/92	0001	UG/L	U	1.3	UJ	1.3	I
	0123	11/03/90	0001	UG/L	U	1.3	U	1.3	I
	0123	05/01/91	0001	UG/L	U	1.3	U	1.3	I
	0123	12/11/91	0001	UG/L	U	5.0		NA	I
	0123	06/16/92	0001	UG/L	U	1.3	UJ	1.3	I
	0124	11/03/90	0001	UG/L	U	1.3	UJ	1.3	I
	0124	05/02/91	0001	UG/L	U	1.3	UJ	1.3	I
	0124	12/12/91	0001	UG/L	U	5.0		NA	I
	0124	06/16/92	0001	UG/L	U	1.3	UJ	1.3	I
	0124	06/16/92	1001	UG/L	U	1.3	UJ	1.3	I
	0125	06/20/92	0001	UG/L	U	1.3		NA	I
	0126	11/06/90	0001	UG/L	U	1.3	UJ	1.3	I
	0126	02/05/91	0001	UG/L	U	1.3	UJ	1.3	I
	0126	02/05/91	0001	UG/L	U	1.3	UJ	2.6	D
	0126	05/01/91	0001	UG/L	U	1.3	U	1.3	I
	0126	07/31/91	0001	UG/L	U	1.3	UJ	1.3	I
	0126	12/12/91	0001	UG/L	U	5.0		NA	I
	0126	03/18/92	0001	UG/L	U	1.3	UJ	1.3	I
	0126	06/16/92	0001	UG/L	U	1.3	UJ	1.3	I
	0126	09/14/92	0001	UG/L	U	1.3	UJ	1.3	I
	0126	09/14/92	1001	UG/L	U	1.3	UJ	1.3	I
	0127	11/02/90	0001	UG/L	U	1.3	U	1.3	I
	0127	05/02/91	0001	UG/L	U	1.3	UJ	1.3	I
	0127	12/11/91	0001	UG/L	U	5.0		NA	I
	0129	11/05/90	0001	UG/L	U	1.3	U	1.3	I
	0129	02/04/91	0001	UG/L	U	1.3	UJ	1.3	I
	0129	05/08/91	0001	UG/L	U	1.3	UJ	1.3	I
	0129	07/30/91	0001	UG/L	U	1.3	U	1.3	I
	0129	12/17/91	0001	UG/L	U	5.0		NA	I
	0129	03/17/92	0001	UG/L	U	1.3	UJ	1.3	I
	0129	03/17/92	3001	UG/L	U	1.3	UJ	1.3	I
	0129	06/16/92	0001	UG/L	U	1.3	UJ	1.3	I

U (ORG) - The material was analyzed for, but was not detected. The associated numerical value is the sample quantitation limit

UJ (ORG) - The material was analyzed for, but was not detected. The sample quantitation limit is an estimated quantity

GROUNDWATER QUALITY DATA BY PARAMETER
SITE: TXT99 OU1 VALIDATED DATA
10/30/90 TO 09/18/92
REPORT DATE: 05/06/93

PARAMETER NAME	LOCATION ID	LOG DATE	SAMPLE ID	UNITS OF MEASURE	PVI	LAB VALUE	PVI	VALIDATED VALUE	RUN TYPE
2-CHLOROETHYLVINYLETHER	0129	09/15/92	0001	UG/L	U	1.3	UJ	1.3	I
	0129	09/16/92	2001	UG/L	U	1.3	UJ	1.3	I
	0137	12/17/91	4001	UG/L	U	5.0		NA	I
	0137	12/19/91	0001	UG/L	U	5.0	U	5.0	I
	0137	12/19/91	2001	UG/L	U	5.0	U	5.0	I
	0137	12/19/91	3001	UG/L	U	5.0	U	5.0	I
	0138	05/02/91	0001	UG/L	U	1.3	UJ	1.3	I
	0138	07/30/91	0001	UG/L	U	1.3	U	1.3	I
	0138	12/11/91	0001	UG/L	U	5.0		NA	I
	0138	12/12/91	2001	UG/L	U	5.0		NA	I
	0138	03/17/92	0001	UG/L	U	1.3	UJ	1.3	I
	0138	06/17/92	0001	UG/L	U	1.3	UJ	1.3	I
	0138	09/14/92	0001	UG/L	U	1.3	UJ	1.3	I
	0151	11/04/90	0001	UG/L	U	1.3	U	1.3	I
	0151	05/06/91	0001	UG/L	U	1.3	UJ	1.3	I
	0151	12/17/91	4001	UG/L	U	5.0		NA	I
	0151	12/18/91	0001	UG/L	U	5.0	UJ	5.0	I
	0151	12/18/91	3001	UG/L	U	5.0	UJ	5.0	I
	0152	10/30/90	0001	UG/L	U	1.3	U	1.3	I
	0152	01/30/91	0001	UG/L	U	1.3	UJ	1.3	I
	0152	05/03/91	0001	UG/L	U	1.3	U	1.3	I
	0152	08/03/91	0001	UG/L	U	1.3	U	1.3	I
	0152	12/14/91	0001	UG/L	U	5.0		NA	I
	0152	03/20/92	0001	UG/L	U	1.3	UJ	1.3	I
	0152	03/20/92	2001	UG/L	U	1.3	UJ	1.3	I
	0152	03/20/92	A001	% RECOVERY		24.		NA	I2*
	0152	03/20/92	B001	% RECOVERY		23.		NA	I2*
	0152	06/18/92	0001	UG/L	U	1.3	UJ	1.3	I
	0152	06/19/92	2001	UG/L	U	1.3	UJ	1.3	I
	0152	06/19/92	3001	UG/L	U	1.3	UJ	1.3	I
	0152	09/17/92	0001	UG/L	U	1.3	UJ	1.3	I
	0153	10/30/90	0001	UG/L	U	1.3	U	1.3	I
	0153	05/03/91	0001	UG/L	U	1.3	U	1.3	I
	0153	12/14/91	0001	UG/L	U	5.0		NA	I
	0153	06/18/92	0001	UG/L	U	1.3	UJ	1.3	I
	0154	11/02/90	0001	UG/L	U	1.3	U	1.3	I
	0154	01/30/91	0001	UG/L	U	1.3	UJ	1.3	I
	0154	05/04/91	0001	UG/L	U	1.3	U	1.3	I
	0154	08/02/91	0001	UG/L	U	1.3	U	1.3	I
	0154	12/14/91	0001	UG/L	U	5.0		NA	I
	0154	03/21/92	0001	UG/L	U	1.3	UJ	1.3	I
	0154	06/18/92	0001	UG/L	U	1.3	UJ	1.3	I
	0154	06/18/92	1001	UG/L	U	1.3	UJ	1.3	I
	0154	09/17/92	0001	UG/L	U	1.3	U	1.3	I
	0155	10/31/90	0001	UG/L	U	1.3	U	1.3	I
	0155	01/29/91	0001	UG/L	U	1.3	UJ	1.3	I
	0155	05/04/91	0001	UG/L	U	1.3	UJ	1.3	I
	0155	08/02/91	0001	UG/L	U	1.3	U	1.3	I
	0155	12/13/91	0001	UG/L	U	5.0		NA	I
	0155	12/13/91	1001	UG/L	U	5.0		NA	I
	0155	03/21/92	0001	UG/L	U	1.3	UJ	1.3	I
	0155	06/18/92	0001	UG/L	U	1.3	UJ	1.3	I
	0155	09/17/92	0001	UG/L	U	1.3	U	1.3	I
	0156	11/04/90	0001	UG/L	U	1.3	U	1.3	I
	0156	05/01/91	0001	UG/L	U	1.3	U	1.3	I
	0156	12/11/91	0001	UG/L	U	5.0		NA	I
	0156	06/17/92	0001	UG/L	U	1.3	UJ	1.3	I
	0156	06/18/92	2001	UG/L	U	1.3	UJ	1.3	I

U (ORG) - The material was analyzed for, but was not detected. The associated numerical value is the sample quantitation limit
UJ (ORG) - The material was analyzed for, but was not detected. The sample quantitation limit is an estimated quantity

GROUNDWATER QUALITY DATA BY PARAMETER
SITE: TXT99 OU1 VALIDATED DATA
10/30/90 TO 09/18/92
REPORT DATE: 05/06/93

PARAMETER NAME	LOCATION ID	LOG DATE	SAMPLE ID	UNITS OF MEASURE	PVI	LAB VALUE	PVI	VALIDATED VALUE	RUN TYPE
2-CHLOROETHYLVINYLETHER	0156	06/18/92	3001	UG/L	U	1.3	UJ	1.3	I
	0158	11/03/90	0001	UG/L	U	1.3	UJ	1.3	I
	0158	05/07/91	0001	UG/L	U	1.3	UJ	1.3	I
	0158	12/19/91	0001	UG/L	U	5.0	U	5.0	I
	0158	06/20/92	0001	UG/L	U	1.3		NA	I
	0159	11/03/90	0001	UG/L	U	1.3	U	1.3	I
	0159	02/02/91	0001	UG/L	U	1.3	U	1.3	I
	0159	05/02/91	0001	UG/L	U	1.3	UJ	1.3	I
	0159	08/01/91	0001	UG/L	U	1.3	U	1.3	I
	0159	12/12/91	0001	UG/L	U	5.0		NA	I
	0159	12/13/91	2001	UG/L	U	5.0		NA	I
	0159	03/18/92	0001	UG/L	U	1.3	UJ	1.3	I
	0159	03/19/92	2001	UG/L	U	1.3	UJ	1.3	I
	0159	06/17/92	0001	UG/L	U	1.3	UJ	1.3	I
	0159	09/15/92	0001	UG/L	U	1.3	UJ	1.3	I
	0160	11/03/90	0001	UG/L	U	1.3	U	1.3	I
	0160	02/05/91	0001	UG/L	U	1.3	UJ	1.3	I
	0160	02/05/91	0001	UG/L	U	1.3	UJ	2.6	D
	0160	05/03/91	0001	UG/L	U	1.3	UJ	1.3	I
	0160	07/31/91	0001	UG/L	U	1.3	U	1.3	I
	0160	12/12/91	0001	UG/L	U	5.0		NA	I
	0160	03/24/92	0001	UG/L	U	1.3	UJ	1.3	I
	0160	03/24/92	2001	UG/L	U	1.3	UJ	1.3	I
	0160	06/17/92	0001	UG/L	U	1.3	UJ	1.3	I
	0160	09/15/92	0001	UG/L	U	1.3	UJ	1.3	I
	0271	11/06/90	0001	UG/L	U	1.3	U	1.3	I
	0271	02/01/91	0001	UG/L	U	1.3	U	1.3	I
	0271	05/06/91	0001	UG/L	U	1.3	UJ	1.3	I
	0271	08/05/91	0001	UG/L	U	1.3	U	1.3	I
	0271	12/16/91	0001	UG/L	U	5.0	U	5.0	I
	0271	06/22/92	0001	UG/L	U	1.3		NA	I
	0271	09/16/92	0001	UG/L	U	1.3	U	1.3	I
	0301	11/05/90	0001	UG/L	U	1.3	U	1.3	I
	0301	05/08/91	0001	UG/L	U	1.3	UJ	1.3	I
	0301	12/10/91	0001	UG/L	U	5.0	UJ	5.0	I
	0302	11/05/90	0001	UG/L	U	1.3	U	1.3	I
	0302	05/08/91	0001	UG/L	U	1.3	UJ	1.3	I
	0302	12/10/91	0001	UG/L	U	5.0	UJ	5.0	I
	0303	11/07/90	0001	UG/L	U	1.3	U	1.3	I
	0303	05/02/91	0001	UG/L	U	1.3	UJ	1.3	I
	0303	12/10/91	0001	UG/L	U	5.0	UJ	5.0	I
	0303	12/11/91	2001	UG/L	U	5.0	UJ	5.0	I
	0303	06/16/92	0001	UG/L	U	1.3	UJ	1.3	I
	0304	11/07/90	0001	UG/L	U	1.3	UJ	1.3	I
	0304	05/01/91	0001	UG/L	U	1.3	U	1.3	I
	0304	12/11/91	0001	UG/L	U	5.0		NA	I
	0304	06/16/92	0001	UG/L	U	1.3	UJ	1.3	I
	0304	06/17/92	2001	UG/L	U	1.3	UJ	1.3	I
	0305	11/01/90	0001	UG/L	U	1.3	U	1.3	I
	0305	01/31/91	0001	UG/L	U	1.3	U	1.3	I
	0305	05/05/91	0001	UG/L	U	1.3	U	1.3	I
	0305	08/01/91	0001	UG/L	U	1.3		NA	I *
	0305	08/02/91	0001	UG/L	U	1.3	U	1.3	I
	0305	12/17/91	0001	UG/L	U	5.0		NA	I
	0305	12/17/91	1001	UG/L	U	5.0		NA	I
	0305	12/17/91	4001	UG/L	U	5.0		NA	I
	0305	03/19/92	0001	UG/L	U	1.3	UJ	1.3	I
	0305	06/22/92	0001	UG/L	U	1.3		NA	I

U (ORG) - The material was analyzed for, but was not detected. The associated numerical value is the sample quantitation limit

UJ (ORG) - The material was analyzed for, but was not detected. The sample quantitation limit is an estimated quantity

GROUNDWATER QUALITY DATA BY PARAMETER
SITE: TXT99 OU1 VALIDATED DATA
10/30/90 TO 09/18/92
REPORT DATE: 05/06/93

PARAMETER NAME	LOCATION ID	LOG DATE	SAMPLE ID	UNITS OF MEASURE	PVI	LAB VALUE	PVI	VALIDATED VALUE	RUN TYPE
2-CHLOROETHYLVINYLETHER	0305	06/22/92	1001	UG/L	U	1.3		NA	I
	0305	06/22/92	2001	UG/L	U	1.3		NA	I
	0305	09/16/92	0001	UG/L	U	1.3	U	1.3	I
	0305	09/16/92	3001	UG/L	U	1.3	U	1.3	I
	0306	10/30/90	0001	UG/L	U	1.3	U	1.3	I
	0306	02/06/91	0001	UG/L	U	1.3	UJ	1.3	I
	0306	05/04/91	0001	UG/L	U	1.3	UJ	1.3	I
	0306	08/03/91	0001	UG/L	U	1.3	U	1.3	I
	0306	12/15/91	0001	UG/L	U	5.0		NA	I
	0306	03/21/92	0001	UG/L	U	1.3	UJ	1.3	I
	0306	03/21/92	3001	UG/L	U	1.3	UJ	1.3	I
	0306	06/18/92	0001	UG/L	U	1.3	UJ	1.3	I
	0306	09/17/92	0001	UG/L	U	1.3	U	1.3	I
	0306	09/17/92	1001	UG/L	U	1.3	UJ	1.0	I
	0307	10/31/90	0001	UG/L	U	1.3	U	1.3	I
	0307	02/03/91	0001	UG/L	U	1.3	U	1.3	I
	0307	05/07/91	0001	UG/L	U	1.3	UJ	1.3	I
	0307	08/04/91	0001	UG/L	U	1.3	U	1.3	I
	0307	12/15/91	0001	UG/L	U	5.0		NA	I
	0307	12/16/91	2001	UG/L	U	5.0		NA	I
	0307	03/23/92	0001	UG/L	U	1.3	UJ	1.3	I
	0307	06/21/92	0001	UG/L	U	1.3	UJ	1.3	I
	0307	06/21/92	3001	UG/L	U	1.3		NA	I
	0307	09/17/92	0001	UG/L	U	1.3	U	1.3	I
	0309	11/02/90	0001	UG/L	U	1.3	U	1.3	I
	0309	05/06/91	0001	UG/L	U	1.3	UJ	1.3	I
	0309	12/14/91	0001	UG/L	U	5.0		NA	I
	0309	03/22/92	0001	UG/L	U	1.3	UJ	1.3	I
	0309	06/19/92	0001	UG/L	U	1.3	UJ	1.3	I
	0309	09/16/92	0001	UG/L	U	1.3	U	1.3	I
	0310	10/30/90	0001	UG/L	U	1.3	U	1.3	I
	0310	05/04/91	0001	UG/L	U	1.3	U	1.3	I
	0310	12/14/91	0001	UG/L	U	5.0		NA	I
	0310	06/20/92	0001	UG/L	U	1.3		NA	I
	0311	11/05/90	0001	UG/L	U	1.3	U	1.3	I
	0311	05/02/91	0001	UG/L	U	1.3	UJ	1.3	I
	0311	12/13/91	0001	UG/L	U	5.0		NA	I
	0311	06/17/92	0001	UG/L	U	1.3	UJ	1.3	I
	0312	11/06/90	0001	UG/L	U	1.3	UJ	1.3	I
	0312	02/04/91	0001	UG/L	U	1.3	UJ	1.3	I
	0312	05/06/91	0001	UG/L	U	1.3	UJ	1.3	I
	0312	08/05/91	0001	UG/L	U	1.3	U	1.3	I
	0312	12/16/91	0001	UG/L	U	5.0	UJ	5.0	I
	0312	12/17/91	2001	UG/L	U	5.0	UJ	5.0	I
	0312	03/21/92	0001	UG/L	U	1.3	UJ	1.3	I
	0312	06/20/92	0001	UG/L	U	1.3		NA	I
	0312	09/17/92	0001	UG/L	U	1.3	UJ	1.3	I
	0313	10/31/90	0001	UG/L	U	1.3	U	1.3	I
	0313	02/03/91	0001	UG/L	U	1.3	U	1.3	I
	0313	05/07/91	0001	UG/L	U	1.3	UJ	1.3	I
	0313	08/04/91	0001	UG/L	U	1.3	U	1.3	I
	0313	08/04/91	2001	UG/L	U	1.3	U	1.3	I
	0313	12/17/91	0001	UG/L	U	5.0		NA	I
	0313	12/18/91	2001	UG/L	U	5.0		NA	I
	0313	03/22/92	0001	UG/L	U	1.3	UJ	1.3	I
	0313	03/23/92	2001	UG/L	U	1.3	UJ	1.3	I
	0313	06/21/92	0001	UG/L	U	1.3	UJ	1.3	I
	0313	06/22/92	2001	UG/L	U	1.3	UJ	1.3	I

U (ORG) - The material was analyzed for, but was not detected. The associated numerical value is the sample quantitation limit

UJ (ORG) - The material was analyzed for, but was not detected. The sample quantitation limit is an estimated quantity

GROUNDWATER QUALITY DATA BY PARAMETER
SITE: TXT99 OU1 VALIDATED DATA
10/30/90 TO 09/18/92
REPORT DATE: 05/06/93

PARAMETER NAME	LOCATION ID	LOG DATE	SAMPLE ID	UNITS OF MEASURE	PVI	LAB VALUE	PVI	VALIDATED VALUE	RUN TYPE
2-CHLOROETHYLVINYLETHER	0313	09/17/92	0001	UG/L	U	1.3	U	1.3	I
	0313	09/17/92	3001	UG/L	U	1.3	UJ	1.3	I
	0313	09/18/92	2001	UG/L	U	1.3	UJ	1.3	I
	0314	11/07/90	0001	UG/L	U	1.3	U	1.3	I
	0314	05/04/91	0001	UG/L	U	1.3	U	1.3	I
	0314	12/15/91	0001	UG/L	U	5.0		NA	I
	0314	06/19/92	0001	UG/L	U	1.3	UJ	1.3	I
	0315	10/31/90	0001	UG/L	U	1.3	U	1.3	I
	0315	01/31/91	0001	UG/L	U	1.3	U	1.3	I
	0315	05/05/91	0001	UG/L	U	1.3	U	1.3	I
	0315	08/03/91	0001	UG/L	U	1.3	U	1.3	I
	0315	12/17/91	0001	UG/L	U	5.0		NA	I
	0315	03/20/92	0001	UG/L	U	1.3	UJ	1.3	I
	0315	06/20/92	0001	UG/L	U	1.3		NA	I
	0315	09/16/92	0001	UG/L	U	1.3	U	1.3	I
	0317	11/06/90	0001	UG/L	U	1.3	UJ	1.3	I
	0317	05/08/91	0001	UG/L	U	1.3	UJ	1.3	I
	0317	12/16/91	0001	UG/L	U	5.0	UJ	5.0	I
	0317	12/16/91	1001	UG/L	U	5.0	UJ	5.0	I
	0317	06/20/92	0001	UG/L	U	1.3		NA	I
	0318	11/04/90	0001	UG/L	U	1.3	U	1.3	I
	0318	05/05/91	0001	UG/L	U	1.3	U	1.3	I
	0318	12/15/91	0001	UG/L	U	5.0		NA	I
	0319	11/04/90	0001	UG/L	U	1.3	U	1.3	I
	0319	05/07/91	0001	UG/L	U	1.3	UJ	1.3	I
	0319	12/18/91	0001	UG/L	U	5.0	UJ	5.0	I
	0319	06/19/92	0001	UG/L	U	1.3	UJ	1.3	I
	0319	06/19/92	3001	UG/L	U	1.3	UJ	1.3	I
	0320	11/01/90	0001	UG/L	U	1.3	U	1.3	I
	0320	05/07/91	0001	UG/L	U	1.3	UJ	1.3	I
	0320	12/18/91	0001	UG/L	U	5.0	UJ	5.0	I
	0320	06/19/92	0001	UG/L	U	1.3	UJ	1.3	I
	0712	06/23/92	0001	UG/L	U	1.3		NA	I *
	0714	06/23/92	0001	UG/L	U	1.3		NA	I *
	0721	06/23/92	0001	UG/L	U	1.3		NA	I *
	0721	06/23/92	1001	UG/L	U	1.3		NA	I *
	0722	06/23/92	0001	UG/L	U	1.3		NA	I *
	0722	06/23/92	2001	UG/L	U	1.3		NA	I *
	0722	06/23/92	3001	UG/L	U	1.3		NA	I *
	0723	06/23/92	0001	UG/L	U	1.3		NA	I *
	0723	06/23/92	3001	UG/L	U	1.3		NA	I *
	0724	06/23/92	0001	UG/L	U	1.3		NA	I *
	0725	06/23/92	0001	UG/L	U	1.3		NA	I *
	0726	06/23/92	0001	UG/L	U	1.3		NA	I *
	0727	06/23/92	0001	UG/L	U	1.3		NA	I *
	0801	09/17/92	3001	UG/L	U	1.3	U	1.3	I
	0802	09/18/92	3001	UG/L	U	1.3	UJ	1.3	I
2-CHLORONAPHTHALENE	0063	11/01/90	0001	UG/L	U	10.	UJ	10.	I
	0063	02/05/91	0001	UG/L	U	10.	UJ	10.	I
	0063	05/06/91	0001	UG/L	U	10.	U	10.	I
	0063	08/05/91	0001	UG/L	U	10.	U	10.	I
	0063	12/16/91	0001	UG/L	U	10.	U	10.	I
	0063	03/23/92	0001	UG/L	U	10.	U	10.	I
	0063	03/23/92	1001	UG/L	U	10.	U	10.	I
	0063	06/22/92	0001	UG/L	U	10.	U	10.	I
	0063	06/22/92	1001	UG/L	U	10.	U	10.	I
	0063	09/16/92	0001	UG/L	U	10.	U	10.	I

U (ORG) - The material was analyzed for, but was not detected. The associated numerical value is the sample quantitation limit
UJ (ORG) - The material was analyzed for, but was not detected. The sample quantitation limit is an estimated quantity

GROUNDWATER QUALITY DATA BY PARAMETER
SITE: TXT99 OU1 VALIDATED DATA
10/30/90 TO 09/18/92
REPORT DATE: 05/06/93

PARAMETER NAME	LOCATION ID	LOG DATE	SAMPLE ID	UNITS OF MEASURE	PVI	LAB VALUE	PVI	VALIDATED VALUE	RUN TYPE
2-CHLORONAPHTHALENE	0071	11/06/90	0001	UG/L	U	10.		NA	I *
	0071	02/01/91	0001	UG/L	U	10.	U	10.	I
	0071	05/06/91	0001	UG/L	U	10.	U	10.	I
	0071	08/05/91	0001	UG/L	U	10.	U	10.	I
	0071	12/16/91	0001	UG/L	U	10.	U	10.	I
	0071	12/16/91	1001	UG/L	U	10.	U	10.	I
	0071	03/23/92	0001	UG/L	U	10.	U	10.	I
	0071	06/23/92	0001	UG/L	U	11.	U	11.	I
	0071	09/16/92	0001	UG/L	U	10.	U	10.	I
	0076	11/06/90	0001	UG/L	U	10.		NA	I *
	0076	02/01/91	0001	UG/L	U	10.	U	10.	I
	0076	05/06/91	0001	UG/L	U	10.	U	10.	I
	0076	12/16/91	0001	UG/L	U	10.	U	10.	I
	0076	03/23/92	0001	UG/L	U	10.	U	10.	I
	0076	06/22/92	0001	UG/L	U	10.	U	10.	I
	0076	09/16/92	0001	UG/L	U	10.	U	10.	I
	0118	11/07/90	0001	UG/L	U	10.	U	10.	I
	0118	02/04/91	0001	UG/L	U	10.	U	10.	I
	0118	04/30/91	0001	UG/L	U	10.	U	10.	I
	0118	07/30/91	0001	UG/L	U	10.	U	10.	I
	0118	12/10/91	0001	UG/L	U	11.	U	11.	I
	0118	03/17/92	1001	UG/L	U	11.	U	11.	I
	0118	06/17/92	0001	UG/L	U	10.	U	10.	I
	0118	09/14/92	0001	UG/L	U	10.	U	10.	I
	0126	11/06/90	0001	UG/L	U	10.		NA	I *
	0126	02/05/91	0001	UG/L	U	10.	UJ	10.	I
	0126	05/01/91	0001	UG/L	U	10.	U	10.	I
	0126	07/31/91	0001	UG/L	U	10.	U	10.	I
	0126	12/12/91	0001	UG/L	U	10.	U	10.	I
	0126	03/18/92	0001	UG/L	U	11.	U	11.	I
	0126	06/16/92	0001	UG/L	U	10.	U	10.	I
	0126	09/14/92	0001	UG/L	U	10.	U	10.	I
	0126	09/14/92	1001	UG/L	U	10.	U	10.	I
	0129	11/05/90	0001	UG/L	U	10.	U	10.	I
	0129	02/04/91	0001	UG/L	U	10.	U	10.	I
	0129	04/30/91	0001	UG/L	U	10.	U	10.	I
	0129	07/30/91	0001	UG/L	U	10.	U	10.	I
	0129	12/17/91	0001	UG/L	U	11.	U	11.	I
	0129	03/17/92	0001	UG/L	U	10.	U	10.	I
	0129	06/16/92	0001	UG/L	U	11.	U	11.	I
	0129	09/15/92	0001	UG/L	U	10.	U	10.	I
	0138	05/02/91	0001	UG/L	U	10.	U	10.	I
	0138	07/30/91	0001	UG/L	U	10.	U	10.	I
	0271	11/06/90	0001	UG/L	U	10.		NA	I *
	0271	02/01/91	0001	UG/L	U	10.	U	10.	I
	0271	05/06/91	0001	UG/L	U	10.	U	10.	I
	0271	08/05/91	0001	UG/L	U	10.	UJ	10.	I
	0271	12/16/91	0001	UG/L	U	10.	U	10.	I
	0271	06/22/92	0001	UG/L	U	10.	U	10.	I
	0271	09/16/92	0001	UG/L	U	10.	U	10.	I
	0301	11/05/90	0001	UG/L	U	10.	U	10.	I
	0302	11/05/90	0001	UG/L	U	10.	U	10.	I
	0303	11/07/90	0001	UG/L	U	10.	U	10.	I
	0304	11/07/90	0001	UG/L	U	10.	U	10.	I
	0305	11/01/90	0001	UG/L	U	10.	UJ	10.	I
	0305	01/31/91	0001	UG/L	U	10.	U	10.	I
	0305	05/05/91	0001	UG/L	U	10.	U	10.	I
	0305	08/02/91	0001	UG/L	U	10.	UJ	10.	I

U (ORG) - The material was analyzed for, but was not detected. The associated numerical value is the sample quantitation limit

UJ (ORG) - The material was analyzed for, but was not detected. The sample quantitation limit is an estimated quantity

GROUNDWATER QUALITY DATA BY PARAMETER
SITE: TXT99 OU1 VALIDATED DATA
10/30/90 TO 09/18/92
REPORT DATE: 05/06/93

PARAMETER NAME	LOCATION ID	LOG DATE	SAMPLE ID	UNITS OF MEASURE	PVI	LAB VALUE	PVI	VALIDATED VALUE	RUN TYPE
2-CHLORONAPHTHALENE	0305	08/02/91	0001	UG/L	U	10.	UJ	10.	R
	0305	08/03/91	0001	UG/L	U	10.		NA	I *
	0305	12/17/91	0001	UG/L	U	10.	U	10.	I
	0305	12/17/91	4001	UG/L	U	10.	U	10.	I
	0305	03/19/92	0001	UG/L	U	10.	U	10.	I
	0305	06/22/92	0001	UG/L	U	10.	U	10.	I
	0305	09/16/92	0001	UG/L	U	10.	U	10.	I
	0306	10/30/90	0001	UG/L	U	10.	U	10.	I
	0307	10/31/90	0001	UG/L	U	10.		NA	I *
	0307	02/03/91	0001	UG/L	U	10.	U	10.	I
	0307	05/07/91	0001	UG/L	U	10.	U	10.	I
	0307	08/04/91	0001	UG/L	U	10.	UJ	10.	I
	0307	08/04/91	0001	UG/L	U	10.	UJ	10.	R
	0307	08/05/91	0001	UG/L	U	10.		NA	I *
	0307	12/15/91	0001	UG/L	U	11.	U	11.	I
	0307	03/23/92	0001	UG/L	U	11.	U	11.	I
	0307	06/21/92	0001	UG/L	U	10.	U	10.	I
	0307	09/17/92	0001	UG/L	U	10.	U	10.	I
	0309	11/02/90	0001	UG/L	U	10.	UJ	10.	I
	0310	10/30/90	0001	UG/L	U	10.	U	10.	I
	0313	10/31/90	0001	UG/L	U	10.		NA	I *
	0313	02/03/91	0001	UG/L	U	10.	U	10.	I
	0313	05/07/91	0001	UG/L	U	10.	U	10.	I
	0313	08/04/91	0001	UG/L	U	10.	UJ	10.	I
	0313	08/04/91	0001	UG/L	U	10.	UJ	10.	R
	0313	08/04/91	2001	UG/L	U	10.	U	10.	I
	0313	08/05/91	0001	UG/L	U	10.		NA	I *
	0313	12/17/91	0001	UG/L	U	10.	U	10.	I
	0313	03/22/92	0001	UG/L	U	10.	U	10.	I
	0313	06/21/92	0001	UG/L	U	10.	U	10.	I
	0313	09/17/92	0001	UG/L	U	10.	U	10.	I
	0314	11/07/90	0001	UG/L	U	10.	U	10.	I
	0315	10/31/90	0001	UG/L	U	10.		NA	I *
	0317	11/06/90	0001	UG/L	U	10.		NA	I *
	0318	11/04/90	0001	UG/L	U	10.	U	10.	I
	0319	11/04/90	0001	UG/L	U	10.	U	10.	I
	0320	11/01/90	0001	UG/L	U	10.	UJ	10.	I
2-CHLOROPHENOL	0063	11/01/90	0001	UG/L	U	10.	UJ	10.	I
	0063	02/05/91	0001	UG/L	U	10.	UJ	10.	I
	0063	02/05/91	A001	% RECOVERY		68.		NA	I *
	0063	02/05/91	B001	% RECOVERY		62.		NA	I *
	0063	05/06/91	0001	UG/L	U	10.	U	10.	I
	0063	08/05/91	0001	UG/L	U	10.	U	10.	I
	0063	12/16/91	0001	UG/L	U	10.	U	10.	I
	0063	03/23/92	0001	UG/L	U	10.	U	10.	I
	0063	03/23/92	1001	UG/L	U	10.	U	10.	I
	0063	06/22/92	0001	UG/L	U	10.	U	10.	I
	0063	06/22/92	1001	UG/L	U	10.	U	10.	I
	0063	09/16/92	0001	UG/L	U	10.	U	10.	I
	0071	11/06/90	0001	UG/L	U	10.		NA	I *
	0071	02/01/91	0001	UG/L	U	10.	U	10.	I
	0071	05/06/91	0001	UG/L	U	10.	U	10.	I
	0071	08/05/91	0001	UG/L	U	10.	U	10.	I
	0071	12/16/91	0001	UG/L	U	10.	U	10.	I
	0071	12/16/91	1001	UG/L	U	10.	U	10.	I
	0071	03/23/92	0001	UG/L	U	10.	U	10.	I
	0071	06/23/92	0001	UG/L	U	11.	U	11.	I

U (ORG) - The material was analyzed for, but was not detected. The associated numerical value is the sample quantitation limit

UJ (ORG) - The material was analyzed for, but was not detected. The sample quantitation limit is an estimated quantity

GROUNDWATER QUALITY DATA BY PARAMETER
SITE: TXT99 OU1 VALIDATED DATA
10/30/90 TO 09/18/92
REPORT DATE: 05/06/93

PARAMETER NAME	LOCATION ID	LOG DATE	SAMPLE ID	UNITS OF MEASURE	PVI	LAB VALUE	PVI	VALIDATED VALUE	RUN TYPE
2-CHLOROPHENOL	0071	06/23/92	A001	% RECOVERY		74.		NA	I *
	0071	06/23/92	B001	% RECOVERY		76.		NA	I *
	0071	09/16/92	0001	UG/L	U	10.	U	10.	I
	0076	11/06/90	0001	UG/L	U	10.		NA	I *
	0076	02/01/91	0001	UG/L	U	10.	U	10.	I
	0076	05/06/91	0001	UG/L	U	10.	U	10.	I
	0076	12/16/91	0001	UG/L	U	10.	U	10.	I
	0076	03/23/92	0001	UG/L	U	10.	U	10.	I
	0076	03/23/92	A001	% RECOVERY		61.		NA	I *
	0076	03/23/92	B001	% RECOVERY		68.		NA	I *
	0076	06/22/92	0001	UG/L	U	10.	U	10.	I
	0076	09/16/92	0001	UG/L	U	10.	U	10.	I
	0118	11/07/90	0001	UG/L	U	10.	U	10.	I
	0118	02/04/91	0001	UG/L	U	10.	U	10.	I
	0118	04/30/91	0001	UG/L	U	10.	U	10.	I
	0118	07/30/91	0001	UG/L	U	10.	U	10.	I
	0118	12/10/91	0001	UG/L	U	11.	U	11.	I
	0118	03/17/92	1001	UG/L	U	11.	U	11.	I
	0118	03/17/92	A001	% RECOVERY		101.		NA	I *
	0118	03/17/92	B001	% RECOVERY		100.		NA	I *
	0118	06/17/92	0001	UG/L	U	10.	U	10.	I
	0118	09/14/92	0001	UG/L	U	10.	U	10.	I
	0126	11/06/90	0001	UG/L	U	10.		NA	I *
	0126	02/05/91	0001	UG/L	U	10.	UJ	10.	I
	0126	05/01/91	0001	UG/L	U	10.	U	10.	I
	0126	07/31/91	0001	UG/L	U	10.	U	10.	I
	0126	12/12/91	0001	UG/L	U	10.	U	10.	I
	0126	03/18/92	0001	UG/L	U	11.	U	11.	I
	0126	06/16/92	0001	UG/L	U	10.	U	10.	I
	0126	06/16/92	A001	% RECOVERY		71.		NA	I *
	0126	06/16/92	B001	% RECOVERY		69.		NA	I *
	0126	09/14/92	0001	UG/L	U	10.	U	10.	I
	0126	09/14/92	1001	UG/L	U	10.	U	10.	I
	0129	11/05/90	0001	UG/L	U	10.	U	10.	I
	0129	02/04/91	0001	UG/L	U	10.	U	10.	I
	0129	04/30/91	0001	UG/L	U	10.	U	10.	I
	0129	07/30/91	0001	UG/L	U	10.	U	10.	I
	0129	12/17/91	0001	UG/L	U	11.	U	11.	I
	0129	03/17/92	0001	UG/L	U	10.	U	10.	I
	0129	06/16/92	0001	UG/L	U	11.	U	11.	I
	0129	09/15/92	0001	UG/L	U	10.	U	10.	I
	0138	05/02/91	0001	UG/L	U	10.	U	10.	I
	0138	07/30/91	0001	UG/L	U	10.	U	10.	I
	0271	11/06/90	0001	UG/L	U	10.	.	NA	I *
	0271	02/01/91	0001	UG/L	U	10.	U	10.	I
	0271	02/01/91	A001	% RECOVERY		68.		NA	I *
	0271	02/01/91	B001	% RECOVERY		64.		NA	I *
	0271	05/06/91	0001	UG/L	U	10.	U	10.	I
	0271	08/05/91	0001	UG/L	U	10.	U	10.	I
	0271	08/05/91	A001	% RECOVERY		80.		NA	I *
	0271	08/05/91	B001	% RECOVERY		75.		NA	I *
	0271	12/16/91	0001	UG/L	U	10.	U	10.	I
	0271	12/16/91	A001	% RECOVERY		54.		NA	I *
	0271	12/16/91	B001	% RECOVERY		53.		NA	I *
	0271	06/22/92	0001	UG/L	U	10.	U	10.	I
	0271	06/22/92	A001	% RECOVERY		81.		NA	I *
	0271	06/22/92	B001	% RECOVERY		83.		NA	I *
	0271	09/16/92	0001	UG/L	U	10.	U	10.	I

U (ORG) - The material was analyzed for, but was not detected. The associated numerical value is the sample quantitation limit
UJ (ORG) - The material was analyzed for, but was not detected. The sample quantitation limit is an estimated quantity

GROUNDWATER QUALITY DATA BY PARAMETER
SITE: TXT99 OU1 VALIDATED DATA
10/30/90 TO 09/18/92
REPORT DATE: 05/06/93

PARAMETER NAME	LOCATION ID	LOG DATE	SAMPLE ID	UNITS OF MEASURE	PVI	LAB VALUE	PVI	VALIDATED VALUE	RUN TYPE
2-CHLOROPHENOL	0271	09/16/92	A001	% RECOVERY		80.		NA	I *
	0271	09/16/92	B001	% RECOVERY		72.		NA	I *
	0301	11/05/90	0001	UG/L	U	10.	U	10.	I
	0302	11/05/90	0001	UG/L	U	10.	U	10.	I
	0303	11/07/90	0001	UG/L	U	10.	U	10.	I
	0304	11/07/90	0001	UG/L	U	10.	U	10.	I
	0305	11/01/90	0001	UG/L	U	10.	UJ	10.	I
	0305	01/31/91	0001	UG/L	U	10.	U	10.	I
	0305	05/05/91	0001	UG/L	U	10.	U	10.	I
	0305	08/02/91	0001	UG/L	U	10.	U	10.	I
	0305	08/02/91	0001	UG/L	U	10.	UJ	10.	R
	0305	08/03/91	0001	UG/L	U	10.		NA	I *
	0305	12/17/91	0001	UG/L	U	10.	U	10.	I
	0305	12/17/91	4001	UG/L	U	10.	U	10.	I
	0305	03/19/92	0001	UG/L	U	10.	U	10.	I
	0305	06/22/92	0001	UG/L	U	10.	U	10.	I
	0305	09/16/92	0001	UG/L	U	10.	U	10.	I
	0306	10/30/90	0001	UG/L	U	10.	U	10.	I
	0306	10/30/90	A001	% RECOVERY		58.		NA	I *
	0306	10/30/90	B001	% RECOVERY		66.		NA	I *
	0307	10/31/90	0001	UG/L	U	10.		NA	I *
	0307	02/03/91	0001	UG/L	U	10.	U	10.	I
	0307	05/07/91	0001	UG/L	U	10.	U	10.	I
	0307	05/07/91	A001	% RECOVERY		78.		NA	I *
	0307	05/07/91	B001	% RECOVERY		84.		NA	I *
	0307	08/04/91	0001	UG/L	U	10.	U	10.	I
	0307	08/04/91	0001	UG/L	U	10.	UJ	10.	R
	0307	08/05/91	0001	UG/L	U	10.		NA	I *
	0307	12/15/91	0001	UG/L	U	11.	U	11.	I
	0307	03/23/92	0001	UG/L	U	11.	U	11.	I
	0307	06/21/92	0001	UG/L	U	10.	U	10.	I
	0307	09/17/92	0001	UG/L	U	10.	U	10.	I
	0309	11/02/90	0001	UG/L	U	10.	UJ	10.	I
	0310	10/30/90	0001	UG/L	U	10.	U	10.	I
	0313	10/31/90	0001	UG/L	U	10.		NA	I *
	0313	02/03/91	0001	UG/L	U	10.	U	10.	I
	0313	05/07/91	0001	UG/L	U	10.	U	10.	I
	0313	08/04/91	0001	UG/L	U	10.	U	10.	I
	0313	08/04/91	0001	UG/L	U	10.	UJ	10.	R
	0313	08/04/91	2001	UG/L	U	10.	U	10.	I
	0313	08/05/91	0001	UG/L	U	10.		NA	I *
	0313	12/17/91	0001	UG/L	U	10.	U	10.	I
	0313	03/22/92	0001	UG/L	U	10.	U	10.	I
	0313	03/22/92	A001	% RECOVERY		76.		NA	I *
	0313	03/22/92	B001	% RECOVERY		74.		NA	I *
	0313	06/21/92	0001	UG/L	U	10.	U	10.	I
	0313	09/17/92	0001	UG/L	U	10.	U	10.	I
	0314	11/07/90	0001	UG/L	U	10.	U	10.	I
	0315	10/31/90	0001	UG/L	U	10.		NA	I *
	0317	11/06/90	0001	UG/L	U	10.		NA	I *
	0318	11/04/90	0001	UG/L	U	10.	U	10.	I
	0319	11/04/90	0001	UG/L	U	10.	U	10.	I
	0320	11/01/90	0001	UG/L	U	10.	UJ	10.	I
	0320	11/01/90	A001	% RECOVERY		70.		NA	I *
	0320	11/01/90	B001	% RECOVERY		52.		NA	I *
2-CHLOROPHENOL-d4	0063	03/23/92	0001	% RECOVERY		60.		NA	I *
	0063	03/23/92	1001	% RECOVERY		57.		NA	I *

U (ORG) - The material was analyzed for, but was not detected. The associated numerical value is the sample quantitation limit

UJ (ORG) - The material was analyzed for, but was not detected. The sample quantitation limit is an estimated quantity

GROUNDWATER QUALITY DATA BY PARAMETER
SITE: TXT99 OU1 VALIDATED DATA
10/30/90 TO 09/18/92
REPORT DATE: 05/06/93

PARAMETER NAME	LOCATION ID	LOG DATE	SAMPLE ID	UNITS OF MEASURE	PVI	LAB VALUE	PVI	VALIDATED VALUE	RUN TYPE
2-CHLOROPHENOL-d4	0063	06/22/92	0001	% RECOVERY		68.		NA	I *
	0063	06/22/92	1001	% RECOVERY		82.		NA	I *
	0063	09/16/92	0001	% RECOVERY		59.		NA	I *
	0071	03/23/92	0001	% RECOVERY		57.		NA	I *
	0071	06/23/92	0001	% RECOVERY		62.		NA	I *
	0071	06/23/92	A001	% RECOVERY		69.		NA	I *
	0071	06/23/92	B001	% RECOVERY		71.		NA	I *
	0071	09/16/92	0001	% RECOVERY		63.		NA	I *
	0076	03/23/92	0001	% RECOVERY		70.		NA	I *
	0076	03/23/92	A001	% RECOVERY		59.		NA	I *
	0076	03/23/92	B001	% RECOVERY		64.		NA	I *
	0076	06/22/92	0001	% RECOVERY		78.		NA	I *
	0076	09/16/92	0001	% RECOVERY		83.		NA	I *
	0118	03/17/92	1001	% RECOVERY		87.		NA	I *
	0118	03/17/92	A001	% RECOVERY		89.		NA	I *
	0118	03/17/92	B001	% RECOVERY		91.		NA	I *
	0118	06/17/92	0001	% RECOVERY		67.		NA	I *
	0118	09/14/92	0001	% RECOVERY		62.		NA	I *
	0126	03/18/92	0001	% RECOVERY		87.		NA	I *
	0126	06/16/92	0001	% RECOVERY		43.		NA	I *
	0126	06/16/92	A001	% RECOVERY		43.		NA	I *
	0126	06/16/92	B001	% RECOVERY		40.		NA	I *
	0126	09/14/92	0001	% RECOVERY		61.		NA	I *
	0126	09/14/92	1001	% RECOVERY		66.		NA	I *
	0129	03/17/92	0001	% RECOVERY		97.		NA	I *
	0129	06/16/92	0001	% RECOVERY		43.		NA	I *
	0129	09/15/92	0001	% RECOVERY		80.		NA	I *
	0271	06/22/92	0001	% RECOVERY		64.		NA	I *
	0271	06/22/92	A001	% RECOVERY		71.		NA	I *
	0271	06/22/92	B001	% RECOVERY		73.		NA	I *
	0271	09/16/92	0001	% RECOVERY		46.		NA	I *
	0271	09/16/92	A001	% RECOVERY		89.		NA	I *
	0271	09/16/92	B001	% RECOVERY		77.		NA	I *
	0305	03/19/92	0001	% RECOVERY		68.		NA	I *
	0305	06/22/92	0001	% RECOVERY		55.		NA	I *
	0305	09/16/92	0001	% RECOVERY		59.		NA	I *
	0307	03/23/92	0001	% RECOVERY		61.		NA	I *
	0307	06/21/92	0001	% RECOVERY		69.		NA	I *
	0307	09/17/92	0001	% RECOVERY		64.		NA	I *
	0313	03/22/92	0001	% RECOVERY		77.		NA	I *
	0313	03/22/92	A001	% RECOVERY		70.		NA	I *
	0313	03/22/92	B001	% RECOVERY		67.		NA	I *
	0313	06/21/92	0001	% RECOVERY		65.		NA	I *
	0313	09/17/92	0001	% RECOVERY		63.		NA	I *
2-CHLOROTOLUENE	0046	12/16/91	0001	UG/L	U	1.0	UJ	1.0	I
	0046	03/23/92	0001	UG/L	U	1.0	U	1.0	I
	0046	06/22/92	0001	UG/L	U	1.0		NA	I
	0046	09/16/92	0001	UG/L	U	1.0	U	1.0	I
	0063	12/16/91	0001	UG/L	U	1.0	UJ	1.0	I
	0063	03/23/92	0001	UG/L	U	1.0	U	1.0	I
	0063	03/23/92	1001	UG/L	U	1.0	U	1.0	I
	0063	06/22/92	0001	UG/L	U	1.0		NA	I
	0063	06/22/92	1001	UG/L	U	1.0		NA	I
	0063	09/16/92	0001	UG/L	U	1.0	U	1.0	I
	0063	09/17/92	2001	UG/L	U	1.0	U	1.0	I
	0071	12/16/91	0001	UG/L	U	1.0	UJ	1.0	I
	0071	12/16/91	1001	UG/L	U	1.0	UJ	1.0	I

U (ORG) - The material was analyzed for, but was not detected. The associated numerical value is the sample quantitation limit

UJ (ORG) - The material was analyzed for, but was not detected. The sample quantitation limit is an estimated quantity

GROUNDWATER QUALITY DATA BY PARAMETER
SITE: TXT99 OU1 VALIDATED DATA
10/30/90 TO 09/18/92
REPORT DATE: 05/06/93

PARAMETER NAME	LOCATION ID	LOG DATE	SAMPLE ID	UNITS OF MEASURE	PVI	LAB VALUE	PVI	VALIDATED VALUE	RUN TYPE
2-CHLOROTOLUENE	0071	03/23/92	0001	UG/L	U	1.0	U	1.0	I
	0071	03/23/92	1001	UG/L	U	1.0	U	1.0	I
	0071	06/23/92	0001	UG/L	U	1.0		NA	I
	0071	06/23/92	2001	UG/L	U	1.0		NA	I
	0071	09/16/92	0001	UG/L	U	1.0	U	1.0	I
	0071	09/16/92	1001	UG/L	U	1.0	U	1.0	I
	0076	12/16/91	0001	UG/L	U	1.0	UJ	1.0	I
	0076	03/23/92	0001	UG/L	U	1.0	U	1.0	I
	0076	06/22/92	0001	UG/L	U	1.0		NA	I
	0076	09/16/92	0001	UG/L	U	1.0	U	1.0	I
	0111	12/16/91	0001	UG/L	U	1.0	UJ	1.0	I
	0112	12/13/91	0001	UG/L	U	1.0	UJ	1.0	I
	0115	12/12/91	0001	UG/L	U	1.0	UJ	1.0	I
	0115	03/19/92	0001	UG/L	U	1.0	UJ	1.0	I
	0115	03/19/92	4001	UG/L	U	1.0	UJ	1.0	I
	0115	06/17/92	0001	UG/L	U	1.0		NA	I
	0115	06/17/92	4001	UG/L	U	1.0		NA	I
	0115	09/15/92	0001	UG/L	U	1.0	UJ	1.0	I
	0115	09/15/92	4001	UG/L	U	1.0	UJ	1.0	I
	0117	12/19/91	0001	UG/L	U	1.0	UJ	1.0	I
	0118	12/10/91	0001	UG/L	U	1.0	UJ	1.0	I
	0118	03/17/92	0001	UG/L	U	1.0	UJ	1.0	I
	0118	03/17/92	1001	UG/L	U	1.0	UJ	1.0	I
	0118	03/18/92	2001	UG/L	U	1.0	UJ	1.0	I
	0118	06/17/92	0001	UG/L	U	1.0		NA	I
	0118	09/14/92	0001	UG/L	U	1.0	UJ	1.0	I
	0118	09/15/92	2001	UG/L	U	1.0	UJ	1.0	I
	0119	06/19/92	0001	UG/L	U	1.0	U	1.0	I
	0120	12/17/91	0001	UG/L	U	1.0	UJ	1.0	I
	0122	12/13/91	0001	UG/L	U	1.0	UJ	1.0	I
	0122	12/13/91	1001	UG/L	U	1.0	UJ	1.0	I
	0122	03/20/92	0001	UG/L	U	1.0	UJ	1.0	I
	0123	12/11/91	0001	UG/L	U	1.0	UJ	1.0	I
	0123	06/16/92	0001	UG/L	U	1.0	U	1.0	I
	0124	12/12/91	0001	UG/L	U	1.0	UJ	1.0	I
	0124	06/16/92	0001	UG/L	U	1.0	U	1.0	I
	0124	06/16/92	1001	UG/L	U	1.0	U	1.0	I
	0125	06/20/92	0001	UG/L	U	1.0		NA	I
	0126	12/12/91	0001	UG/L	U	1.0	UJ	1.0	I
	0126	03/18/92	0001	UG/L	U	1.0	UJ	1.0	I
	0126	06/16/92	0001	UG/L	U	1.0	U	1.0	I
	0126	09/14/92	0001	UG/L	U	1.0	UJ	1.0	I
	0126	09/14/92	1001	UG/L	U	1.0	UJ	1.0	I
	0127	12/11/91	0001	UG/L	U	1.0	UJ	1.0	I
	0129	12/17/91	0001	UG/L	U	1.0	UJ	1.0	I
	0129	03/17/92	0001	UG/L	U	1.0	UJ	1.0	I
	0129	03/17/92	3001	UG/L	U	1.0	UJ	1.0	I
	0129	06/16/92	0001	UG/L	U	1.0	U	1.0	I
	0129	09/15/92	0001	UG/L	U	1.0	UJ	1.0	I
	0129	09/16/92	2001	UG/L	U	1.0	UJ	1.0	I
	0137	12/17/91	4001	UG/L	U	1.0	UJ	1.0	I
	0137	12/19/91	0001	UG/L	U	1.0	UJ	1.0	I
	0137	12/19/91	2001	UG/L	U	1.0	UJ	1.0	I
	0137	12/19/91	3001	UG/L	U	1.0	UJ	1.0	I
	0138	12/11/91	0001	UG/L	U	1.0	UJ	1.0	I
	0138	12/12/91	2001	UG/L	U	1.0	UJ	1.0	I
	0138	03/17/92	0001	UG/L	U	1.0	UJ	1.0	I
	0138	06/17/92	0001	UG/L	U	1.0		NA	I

U (ORG) - The material was analyzed for, but was not detected. The associated numerical value is the sample quantitation limit
UJ (ORG) - The material was analyzed for, but was not detected. The sample quantitation limit is an estimated quantity

GROUNDWATER QUALITY DATA BY PARAMETER
SITE: TXT99 OU1 VALIDATED DATA
10/30/90 TO 09/18/92
REPORT DATE: 05/06/93

PARAMETER NAME	LOCATION ID	LOG DATE	SAMPLE ID	UNITS OF MEASURE	PVI	LAB VALUE	PVI	VALIDATED VALUE	RUN TYPE
2-CHLOROTOLUENE	0138	09/14/92	0001	UG/L	U	1.0	UJ	1.0	I
	0151	12/17/91	4001	UG/L	U	1.0	UJ	1.0	I
	0151	12/18/91	0001	UG/L	U	1.0	UJ	1.0	I
	0151	12/18/91	3001	UG/L	U	1.0	UJ	1.0	I
	0152	12/14/91	0001	UG/L	U	1.0		NA	I
	0152	03/20/92	0001	UG/L	U	1.0	UJ	1.0	I
	0152	03/20/92	2001	UG/L	U	1.0	U	1.0	I
	0152	06/18/92	0001	UG/L	U	1.0	U	1.0	I
	0152	06/19/92	2001	UG/L	U	1.0	U	1.0	I
	0152	06/19/92	3001	UG/L	U	1.0	U	1.0	I
	0152	09/17/92	0001	UG/L	U	1.0	U	1.0	I
	0153	12/14/91	0001	UG/L	U	1.0		NA	I
	0153	06/18/92	0001	UG/L	U	1.0		NA	I
	0154	12/14/91	0001	UG/L	U	1.0		NA	I
	0154	03/21/92	0001	UG/L	U	1.0	U	1.0	I
	0154	06/18/92	0001	UG/L	U	1.0		NA	I
	0154	06/18/92	1001	UG/L	U	1.0		NA	I
	0154	09/17/92	0001	UG/L	U	1.0	U	1.0	I
	0155	12/13/91	0001	UG/L	U	1.0	UJ	1.0	I
	0155	12/13/91	1001	UG/L	U	1.0	UJ	1.0	I
	0155	03/21/92	0001	UG/L	U	1.0	U	1.0	I
	0155	06/18/92	0001	UG/L	U	1.0	U	1.0	I
	0155	09/17/92	0001	UG/L	U	1.0	U	1.0	I
	0156	12/11/91	0001	UG/L	U	1.0	UJ	1.0	I
	0156	06/17/92	0001	UG/L	U	1.0		NA	I
	0156	06/18/92	2001	UG/L	U	1.0		NA	I
	0156	06/18/92	3001	UG/L	U	1.0		NA	I
	0158	12/19/91	0001	UG/L	U	1.0	UJ	1.0	I
	0158	06/20/92	0001	UG/L	U	1.0		NA	I
	0159	12/12/91	0001	UG/L	U	1.0	UJ	1.0	I
	0159	12/13/91	2001	UG/L	U	1.0	UJ	1.0	I
	0159	03/18/92	0001	UG/L	U	1.0	UJ	1.0	I
	0159	03/19/92	2001	UG/L	U	1.0	UJ	1.0	I
	0159	06/17/92	0001	UG/L	U	1.0		NA	I
	0159	09/15/92	0001	UG/L	U	1.0	UJ	1.0	I
	0160	12/12/91	0001	UG/L	U	1.0	UJ	1.0	I
	0160	03/24/92	0001	UG/L	U	1.0	U	1.0	I
	0160	03/24/92	2001	UG/L	U	1.0	U	1.0	I
	0160	06/17/92	0001	UG/L	U	1.0		NA	I
	0160	09/15/92	0001	UG/L	U	1.0	UJ	1.0	I
	0271	12/16/91	0001	UG/L	U	1.0	UJ	1.0	I
	0271	06/22/92	0001	UG/L	U	1.0		NA	I
	0271	09/16/92	0001	UG/L	U	1.0	U	1.0	I
	0301	12/10/91	0001	UG/L	U	1.0	UJ	1.0	I
	0302	12/10/91	0001	UG/L	U	1.0	UJ	1.0	I
	0303	12/10/91	0001	UG/L	U	1.0	UJ	1.0	I
	0303	12/11/91	2001	UG/L	U	1.0	UJ	1.0	I
	0303	06/16/92	0001	UG/L	U	1.0	U	1.0	I
	0304	12/11/91	0001	UG/L	U	1.0	UJ	1.0	I
	0304	06/16/92	0001	UG/L	U	1.0	U	1.0	I
	0304	06/17/92	2001	UG/L	U	1.0	U	1.0	I
	0305	12/17/91	0001	UG/L	U	1.0	UJ	1.0	I
	0305	12/17/91	1001	UG/L	U	1.0	UJ	1.0	I
	0305	12/17/91	4001	UG/L	U	1.0	UJ	1.0	I
	0305	03/19/92	0001	UG/L	U	1.0	UJ	1.0	I
	0305	06/22/92	0001	UG/L	U	1.0		NA	I
	0305	06/22/92	1001	UG/L	U	1.0		NA	I
	0305	06/22/92	2001	UG/L	U	1.0		NA	I

U (ORG) - The material was analyzed for, but was not detected. The associated numerical value is the sample quantitation limit
UJ (ORG) - The material was analyzed for, but was not detected. The sample quantitation limit is an estimated quantity

GROUNDWATER QUALITY DATA BY PARAMETER
SITE: TXT99 OU1 VALIDATED DATA
10/30/90 TO 09/18/92
REPORT DATE: 05/06/93

PARAMETER NAME	LOCATION ID	LOG DATE	SAMPLE ID	UNITS OF MEASURE	PVI	LAB VALUE	PVI	VALIDATED VALUE	RUN TYPE
2-CHLOROTOLUENE	0305	09/16/92	0001	UG/L	U	1.0	U	1.0	I
	0305	09/16/92	3001	UG/L	U	1.0	U	1.0	I
	0306	12/15/91	0001	UG/L	U	1.0		NA	I
	0306	03/21/92	0001	UG/L	U	1.0	U	1.0	I
	0306	03/21/92	3001	UG/L	U	1.0	U	1.0	I
	0306	06/18/92	0001	UG/L	U	1.0	U	1.0	I
	0306	09/17/92	0001	UG/L	U	1.0	U	1.0	I
	0306	09/17/92	1001	UG/L	U	1.0	U	1.0	I
	0307	12/15/91	0001	UG/L	U	1.0	UJ	1.0	I
	0307	12/16/91	2001	UG/L	U	1.0	UJ	1.0	I
	0307	03/23/92	0001	UG/L	U	1.0	U	1.0	I
	0307	06/21/92	0001	UG/L	U	1.0		NA	I
	0307	06/21/92	3001	UG/L	U	1.0		NA	I
	0307	09/17/92	0001	UG/L	U	1.0	U	1.0	I
	0309	12/14/91	0001	UG/L	U	1.0	UJ	1.0	I
	0309	03/22/92	0001	UG/L	U	1.0	U	1.0	I
	0309	06/19/92	0001	UG/L	U	1.0	U	1.0	I
	0309	09/16/92	0001	UG/L	U	1.0	U	1.0	I
	0310	12/14/91	0001	UG/L	U	1.0	UJ	1.0	I
	0310	06/20/92	0001	UG/L	U	1.0		NA	I
	0311	12/13/91	0001	UG/L	U	1.0	UJ	1.0	I
	0311	06/17/92	0001	UG/L	U	1.0	U	1.0	I
	0312	12/16/91	0001	UG/L	U	1.0	UJ	1.0	I
	0312	12/17/91	2001	UG/L	U	1.0	UJ	1.0	I
	0312	03/21/92	0001	UG/L	U	1.0	U	1.0	I
	0312	06/20/92	0001	UG/L	U	1.0		NA	I
	0312	09/17/92	0001	UG/L	U	1.0	U	1.0	I
	0313	12/17/91	0001	UG/L	U	1.0	UJ	1.0	I
	0313	12/18/91	2001	UG/L	U	1.0	UJ	1.0	I
	0313	03/22/92	0001	UG/L	U	1.0	U	1.0	I
	0313	03/23/92	2001	UG/L	U	1.0	U	1.0	I
	0313	06/21/92	0001	UG/L	U	1.0		NA	I
	0313	06/22/92	2001	UG/L	U	1.0		NA	I
	0313	09/17/92	0001	UG/L	U	1.0	U	1.0	I
	0313	09/17/92	3001	UG/L	U	1.0	UJ	1.0	I
	0313	09/18/92	2001	UG/L	U	1.0	U	1.0	I
	0314	12/15/91	0001	UG/L	U	1.0	UJ	1.0	I
	0314	06/19/92	0001	UG/L	U	1.0	U	1.0	I
	0315	12/17/91	0001	UG/L	U	1.0	UJ	1.0	I
	0315	03/20/92	0001	UG/L	U	1.0	UJ	1.0	I
	0315	06/20/92	0001	UG/L	U	1.0		NA	I
	0315	09/16/92	0001	UG/L	U	1.0	U	1.0	I
	0317	12/16/91	0001	UG/L	U	1.0	UJ	1.0	I
	0317	12/16/91	1001	UG/L	U	1.0	UJ	1.0	I
	0317	06/20/92	0001	UG/L	U	1.0		NA	I
	0318	12/15/91	0001	UG/L	U	1.0	UJ	1.0	I
	0319	12/18/91	0001	UG/L	U	1.0	UJ	1.0	I
	0319	06/19/92	0001	UG/L	U	1.0	U	1.0	I
	0319	06/19/92	3001	UG/L	U	1.0	U	1.0	I
	0320	12/18/91	0001	UG/L	U	1.0	UJ	1.0	I
	0320	06/19/92	0001	UG/L	U	1.0	U	1.0	I
	0712	06/23/92	0001	UG/L	U	1.0		NA	I *
	0714	06/23/92	0001	UG/L	U	1.0		NA	I *
	0721	06/23/92	0001	UG/L	U	1.0		NA	I *
	0721	06/23/92	1001	UG/L	U	1.0		NA	I *
	0722	06/23/92	0001	UG/L	U	1.0		NA	I *
	0722	06/23/92	2001	UG/L	U	1.0		NA	I *
	0722	06/23/92	3001	UG/L	U	1.0		NA	I *

U (ORG) - The material was analyzed for, but was not detected. The associated numerical value is the sample quantitation limit
UJ (ORG) - The material was analyzed for, but was not detected. The sample quantitation limit is an estimated quantity

GROUNDWATER QUALITY DATA BY PARAMETER
SITE: TXT99 OU1 VALIDATED DATA
10/30/90 TO 09/18/92
REPORT DATE: 05/06/93

PARAMETER NAME	LOCATION ID	LOG DATE	SAMPLE ID	UNITS OF MEASURE	PVI	LAB VALUE	PVI	VALIDATED VALUE	RUN TYPE
2-CHLOROTOLUENE	0723	06/23/92	0001	UG/L	U	1.0		NA	I *
	0723	06/23/92	3001	UG/L	U	1.0		NA	I *
	0724	06/23/92	0001	UG/L	U	1.0		NA	I *
	0725	06/23/92	0001	UG/L	U	1.0		NA	I *
	0726	06/23/92	0001	UG/L	U	1.0		NA	I *
	0727	06/23/92	0001	UG/L	U	1.0		NA	I *
	0801	09/17/92	3001	UG/L	U	1.0	U	1.0	I
	0802	09/18/92	3001	UG/L	U	1.0	U	1.0	I
2-FLUOROBIPHENYL	0063	02/05/91	0001	% RECOVERY		95.		NA	I *
	0063	02/05/91	A001	% RECOVERY		92.		NA	I *
	0063	02/05/91	B001	% RECOVERY		88.		NA	I *
	0063	08/05/91	0001	% RECOVERY		48.		NA	I *
	0063	12/16/91	0001	% RECOVERY		64.		NA	I *
	0063	03/23/92	0001	% RECOVERY		52.		NA	I *
	0063	03/23/92	1001	% RECOVERY		48.		NA	I *
	0063	06/22/92	0001	% RECOVERY		70.		NA	I *
	0063	06/22/92	1001	% RECOVERY		75.		NA	I *
	0063	09/16/92	0001	% RECOVERY		58.		NA	I *
	0071	02/01/91	0001	% RECOVERY		64.		NA	I *
	0071	08/05/91	0001	% RECOVERY		53.		NA	I *
	0071	12/16/91	0001	% RECOVERY		64.		NA	I *
	0071	12/16/91	1001	% RECOVERY		61.		NA	I *
	0071	03/23/92	0001	% RECOVERY		47.		NA	I *
	0071	06/23/92	0001	% RECOVERY		62.		NA	I *
	0071	06/23/92	A001	% RECOVERY		72.		NA	I *
	0071	06/23/92	B001	% RECOVERY		74.		NA	I *
	0071	09/16/92	0001	% RECOVERY		56.		NA	I *
	0076	02/01/91	0001	% RECOVERY		74.		NA	I *
	0076	12/16/91	0001	% RECOVERY		68.		NA	I *
	0076	03/23/92	0001	% RECOVERY		58.		NA	I *
	0076	03/23/92	A001	% RECOVERY		52.		NA	I *
	0076	03/23/92	B001	% RECOVERY		55.		NA	I *
	0076	06/22/92	0001	% RECOVERY		77.		NA	I *
	0076	09/16/92	0001	% RECOVERY		76.		NA	I *
	0118	02/04/91	0001	% RECOVERY		88.		NA	I *
	0118	07/30/91	0001	% RECOVERY		61.		NA	I *
	0118	12/10/91	0001	% RECOVERY		66.		NA	I *
	0118	03/17/92	1001	% RECOVERY		82.		NA	I *
	0118	03/17/92	A001	% RECOVERY		85.		NA	I *
	0118	03/17/92	B001	% RECOVERY		86.		NA	I *
	0118	06/17/92	0001	% RECOVERY		77.		NA	I *
	0118	09/14/92	0001	% RECOVERY		58.		NA	I *
	0126	02/05/91	0001	% RECOVERY		92.		NA	I *
	0126	07/31/91	0001	% RECOVERY		61.		NA	I *
	0126	12/12/91	0001	% RECOVERY		52.		NA	I *
	0126	03/18/92	0001	% RECOVERY		87.		NA	I *
	0126	06/16/92	0001	% RECOVERY		72.		NA	I *
	0126	06/16/92	A001	% RECOVERY		69.		NA	I *
	0126	06/16/92	B001	% RECOVERY		66.		NA	I *
	0126	09/14/92	0001	% RECOVERY		51.		NA	I *
	0126	09/14/92	1001	% RECOVERY		58.		NA	I *
	0129	02/04/91	0001	% RECOVERY		86.		NA	I *
	0129	07/30/91	0001	% RECOVERY		70.		NA	I *
	0129	12/17/91	0001	% RECOVERY		58.		NA	I *
	0129	03/17/92	0001	% RECOVERY		88.		NA	I *
	0129	06/16/92	0001	% RECOVERY		73.		NA	I *
	0129	09/15/92	0001	% RECOVERY		66.		NA	I *
	0138	07/30/91	0001	% RECOVERY		69.		NA	I *
	0271	02/01/91	0001	% RECOVERY		69.		NA	I *

U (ORG) - The material was analyzed for, but was not detected. The associated numerical value is the sample quantitation limit

GROUNDWATER QUALITY DATA BY PARAMETER
SITE: TXT99 OU1 VALIDATED DATA
10/30/90 TO 09/18/92
REPORT DATE: 05/06/93

PARAMETER NAME	LOCATION ID	LOG DATE	SAMPLE ID	UNITS OF MEASURE	PVI	LAB VALUE	PVI	VALIDATED VALUE	RUN TYPE
2-FLUOROBIPHENYL	0271	02/01/91	A001	% RECOVERY		69.		NA	I *
	0271	02/01/91	B001	% RECOVERY		77.		NA	I *
	0271	08/05/91	0001	% RECOVERY	*	35.		NA	I *
	0271	08/05/91	A001	% RECOVERY		60.		NA	I *
	0271	08/05/91	B001	% RECOVERY		46.		NA	I *
	0271	12/16/91	0001	% RECOVERY		79.		NA	I *
	0271	12/16/91	A001	% RECOVERY		65.		NA	I *
	0271	12/16/91	B001	% RECOVERY		61.		NA	I *
	0271	06/22/92	0001	% RECOVERY		59.		NA	I *
	0271	06/22/92	A001	% RECOVERY		73.		NA	I *
	0271	06/22/92	B001	% RECOVERY		72.		NA	I *
	0271	09/16/92	0001	% RECOVERY		52.		NA	I *
	0271	09/16/92	A001	% RECOVERY		80.		NA	I *
	0271	09/16/92	B001	% RECOVERY		71.		NA	I *
	0305	01/31/91	0001	% RECOVERY		72.		NA	I *
	0305	08/02/91	0001	% RECOVERY	*	37.		NA	I *
	0305	08/02/91	0001	% RECOVERY		74.		NA	R *
	0305	08/03/91	0001	% RECOVERY		74.		NA	I *
	0305	12/17/91	0001	% RECOVERY		65.		NA	I *
	0305	12/17/91	4001	% RECOVERY		58.		NA	I *
	0305	03/19/92	0001	% RECOVERY		68.		NA	I *
	0305	06/22/92	0001	% RECOVERY		58.		NA	I *
	0305	09/16/92	0001	% RECOVERY		54.		NA	I *
	0307	02/03/91	0001	% RECOVERY		37.		NA	I *
	0307	08/04/91	0001	% RECOVERY	*	34.		NA	I *
	0307	08/04/91	0001	% RECOVERY		80.		NA	R *
	0307	08/05/91	0001	% RECOVERY		80.		NA	I *
	0307	12/15/91	0001	% RECOVERY		58.		NA	I *
	0307	03/23/92	0001	% RECOVERY		50.		NA	I *
	0307	06/21/92	0001	% RECOVERY		68.		NA	I *
	0307	09/17/92	0001	% RECOVERY		62.		NA	I *
	0313	02/03/91	0001	% RECOVERY		37.		NA	I *
	0313	08/04/91	0001	% RECOVERY	*	32.		NA	I *
	0313	08/04/91	0001	% RECOVERY		83.		NA	R *
	0313	08/04/91	2001	% RECOVERY		44.		NA	I *
	0313	08/05/91	0001	% RECOVERY		83.		NA	I *
	0313	12/17/91	0001	% RECOVERY		66.		NA	I *
	0313	03/22/92	0001	% RECOVERY		72.		NA	I *
	0313	03/22/92	A001	% RECOVERY		62.		NA	I *
	0313	03/22/92	B001	% RECOVERY		63.		NA	I *
	0313	06/21/92	0001	% RECOVERY		48.		NA	I *
	0313	09/17/92	0001	% RECOVERY		58.		NA	I *
2-FLUOROPHENOL	0063	02/05/91	0001	% RECOVERY		50.		NA	I *
	0063	02/05/91	A001	% RECOVERY		51.		NA	I *
	0063	02/05/91	B001	% RECOVERY		49.		NA	I *
	0063	08/05/91	0001	% RECOVERY		26.		NA	I *
	0063	12/16/91	0001	% RECOVERY		52.		NA	I *
	0063	03/23/92	0001	% RECOVERY		55.		NA	I *
	0063	03/23/92	1001	% RECOVERY		50.		NA	I *
	0063	06/22/92	0001	% RECOVERY		67.		NA	I *
	0063	06/22/92	1001	% RECOVERY		76.		NA	I *
	0063	09/16/92	0001	% RECOVERY		53.		NA	I *
	0071	02/01/91	0001	% RECOVERY		68.		NA	I *
	0071	08/05/91	0001	% RECOVERY		27.		NA	I *
	0071	12/16/91	0001	% RECOVERY		49.		NA	I *
	0071	12/16/91	1001	% RECOVERY		69.		NA	I *
	0071	03/23/92	0001	% RECOVERY		52.		NA	I *
	0071	06/23/92	0001	% RECOVERY		56.		NA	I *
	0071	06/23/92	A001	% RECOVERY		64.		NA	I *
	0071	06/23/92	B001	% RECOVERY		64.		NA	I *
	0071	09/16/92	0001	% RECOVERY		55.		NA	I *

* (ORG) - Control limits not applicable

GROUNDWATER QUALITY DATA BY PARAMETER
SITE: TXT99 OU1 VALIDATED DATA
10/30/90 TO 09/18/92
REPORT DATE: 05/06/93

PARAMETER NAME	LOCATION ID	LOG DATE	SAMPLE ID	UNITS OF MEASURE	PVI	LAB VALUE	PVI	VALIDATED VALUE	RUN TYPE
2-FLUOROPHENOL	0076	02/01/91	0001	% RECOVERY		56.		NA	I *
	0076	12/16/91	0001	% RECOVERY		53.		NA	I *
	0076	03/23/92	0001	% RECOVERY		61.		NA	I *
	0076	03/23/92	A001	% RECOVERY		50.		NA	I *
	0076	03/23/92	B001	% RECOVERY		54.		NA	I *
	0076	06/22/92	0001	% RECOVERY		76.		NA	I *
	0076	09/16/92	0001	% RECOVERY		76.		NA	I *
	0118	02/04/91	0001	% RECOVERY		50.		NA	I *
	0118	07/30/91	0001	% RECOVERY		25.		NA	I *
	0118	12/10/91	0001	% RECOVERY		59.		NA	I *
	0118	03/17/92	1001	% RECOVERY		73.		NA	I *
	0118	03/17/92	A001	% RECOVERY		84.		NA	I *
	0118	03/17/92	B001	% RECOVERY		82.		NA	I *
	0118	06/17/92	0001	% RECOVERY		80.		NA	I *
	0118	09/14/92	0001	% RECOVERY		55.		NA	I *
	0126	02/05/91	0001	% RECOVERY		52.		NA	I *
	0126	07/31/91	0001	% RECOVERY		29.		NA	I *
	0126	12/12/91	0001	% RECOVERY		52.		NA	I *
	0126	03/18/92	0001	% RECOVERY		81.		NA	I *
	0126	06/16/92	0001	% RECOVERY		69.		NA	I *
	0126	06/16/92	A001	% RECOVERY		68.		NA	I *
	0126	06/16/92	B001	% RECOVERY		63.		NA	I *
	0126	09/14/92	0001	% RECOVERY		54.		NA	I *
	0126	09/14/92	1001	% RECOVERY		62.		NA	I *
	0129	02/04/91	0001	% RECOVERY		55.		NA	I *
	0129	07/30/91	0001	% RECOVERY		30.		NA	I *
	0129	12/17/91	0001	% RECOVERY		71.		NA	I *
	0129	03/17/92	0001	% RECOVERY		90.		NA	I *
	0129	06/16/92	0001	% RECOVERY		69.		NA	I *
	0129	09/15/92	0001	% RECOVERY		75.		NA	I *
	0138	07/30/91	0001	% RECOVERY		30.		NA	I *
	0271	02/01/91	0001	% RECOVERY		62.		NA	I *
	0271	02/01/91	A001	% RECOVERY		74.		NA	I *
	0271	02/01/91	B001	% RECOVERY		60.		NA	I *
	0271	08/05/91	0001	% RECOVERY		24.		NA	I *
	0271	08/05/91	A001	% RECOVERY		27.		NA	I *
	0271	08/05/91	B001	% RECOVERY		26.		NA	I *
	0271	12/16/91	0001	% RECOVERY		58.		NA	I *
	0271	12/16/91	A001	% RECOVERY		56.		NA	I *
	0271	12/16/91	B001	% RECOVERY		55.		NA	I *
	0271	06/22/92	0001	% RECOVERY		60.		NA	I *
	0271	06/22/92	A001	% RECOVERY		70.		NA	I *
	0271	06/22/92	B001	% RECOVERY		70.		NA	I *
	0271	09/16/92	0001	% RECOVERY		34.		NA	I *
	0271	09/16/92	A001	% RECOVERY		79.		NA	I *
	0271	09/16/92	B001	% RECOVERY		67.		NA	I *
	0305	01/31/91	0001	% RECOVERY		64.		NA	I *
	0305	08/02/91	0001	% RECOVERY	*	14.		NA	I *
	0305	08/02/91	0001	% RECOVERY		51.		NA	R *
	0305	08/03/91	0001	% RECOVERY		51.		NA	I *
	0305	12/17/91	0001	% RECOVERY		59.		NA	I *
	0305	12/17/91	4001	% RECOVERY		55.		NA	I *
	0305	03/19/92	0001	% RECOVERY		57.		NA	I *
	0305	06/22/92	0001	% RECOVERY		54.		NA	I *
	0305	09/16/92	0001	% RECOVERY		54.		NA	I *
	0307	02/03/91	0001	% RECOVERY		26.		NA	I *
	0307	08/04/91	0001	% RECOVERY		27.		NA	I *
	0307	08/04/91	0001	% RECOVERY		65.		NA	R *
	0307	08/05/91	0001	% RECOVERY		65.		NA	I *
	0307	12/15/91	0001	% RECOVERY		50.		NA	I *
	0307	03/23/92	0001	% RECOVERY		53.		NA	I *
	0307	06/21/92	0001	% RECOVERY		63.		NA	I *

* (ORG) - Control limits not applicable

GROUNDWATER QUALITY DATA BY PARAMETER
SITE: TXT99 OU1 VALIDATED DATA
10/30/90 TO 09/18/92
REPORT DATE: 05/06/93

PARAMETER NAME	LOCATION ID	LOG DATE	SAMPLE ID	UNITS OF MEASURE	PVI	LAB VALUE	PVI	VALIDATED VALUE	RUN TYPE
2-FLUOROPHENOL	0307	09/17/92	0001	% RECOVERY		55.		NA	I *
	0313	02/03/91	0001	% RECOVERY		30.		NA	I *
	0313	08/04/91	0001	% RECOVERY		21.		NA	I *
	0313	08/04/91	0001	% RECOVERY		53.		NA	R *
	0313	08/04/91	2001	% RECOVERY		25.		NA	I *
	0313	08/05/91	0001	% RECOVERY		53.		NA	I *
	0313	12/17/91	0001	% RECOVERY		54.		NA	I *
	0313	03/22/92	0001	% RECOVERY		74.		NA	I *
	0313	03/22/92	A001	% RECOVERY		63.		NA	I *
	0313	03/22/92	B001	% RECOVERY		60.		NA	I *
	0313	06/21/92	0001	% RECOVERY		60.		NA	I *
	0313	09/17/92	0001	% RECOVERY		54.		NA	I *
2-HEXANONE	0137	11/02/90	0001	UG/L	U	10.	UJ	10.	I
	0137	11/02/90	0001	UG/L	U	10.		NA	I *
	0137	05/03/91	0001	UG/L	U	10.		NA	I *
	0137	12/19/91	0001	UG/L	U	10.	UJ	10.	I
	0137	12/19/91	2001	UG/L	U	10.	UJ	10.	I
	0137	12/19/91	3001	UG/L	U	10.	UJ	10.	I
2-METHYLNAPHTHALENE	0063	11/01/90	0001	UG/L	U	10.	UJ	10.	I
	0063	02/05/91	0001	UG/L	U	10.	UJ	10.	I
	0063	05/06/91	0001	UG/L	U	10.	U	10.	I
	0063	08/05/91	0001	UG/L	U	10.	U	10.	I
	0063	12/16/91	0001	UG/L	U	10.	U	10.	I
	0063	03/23/92	0001	UG/L	U	10.	U	10.	I
	0063	03/23/92	1001	UG/L	U	10.	U	10.	I
	0063	06/22/92	0001	UG/L	U	10.	U	10.	I
	0063	06/22/92	1001	UG/L	U	10.	U	10.	I
	0063	09/16/92	0001	UG/L	U	10.	U	10.	I
	0071	11/06/90	0001	UG/L	U	10.		NA	I *
	0071	02/01/91	0001	UG/L	U	10.	U	10.	I
	0071	05/06/91	0001	UG/L	U	10.	U	10.	I
	0071	08/05/91	0001	UG/L	U	10.	U	10.	I
	0071	12/16/91	0001	UG/L	U	10.	U	10.	I
	0071	12/16/91	1001	UG/L	U	10.	U	10.	I
	0071	03/23/92	0001	UG/L	U	10.	U	10.	I
	0071	06/23/92	0001	UG/L	U	11.	U	11.	I
	0071	09/16/92	0001	UG/L	U	10.	U	10.	I
	0076	11/06/90	0001	UG/L	U	10.		NA	I *
	0076	02/01/91	0001	UG/L	U	10.	U	10.	I
	0076	05/06/91	0001	UG/L	U	10.	U	10.	I
	0076	12/16/91	0001	UG/L	U	10.	U	10.	I
	0076	03/23/92	0001	UG/L	U	10.	U	10.	I
	0076	06/22/92	0001	UG/L	U	10.	U	10.	I
	0076	09/16/92	0001	UG/L	U	10.	U	10.	I
	0118	11/07/90	0001	UG/L	U	10.	U	10.	I
	0118	02/04/91	0001	UG/L	U	10.	U	10.	I
	0118	04/30/91	0001	UG/L	U	10.	U	10.	I
	0118	07/30/91	0001	UG/L	U	10.	U	10.	I
	0118	12/10/91	0001	UG/L	U	11.	U	11.	I
	0118	03/17/92	1001	UG/L	U	11.	U	11.	I
	0118	06/17/92	0001	UG/L	U	10.	U	10.	I
	0118	09/14/92	0001	UG/L	U	10.	U	10.	I
	0126	11/06/90	0001	UG/L	U	10.		NA	I *
	0126	02/05/91	0001	UG/L	U	10.	UJ	10.	I
	0126	05/01/91	0001	UG/L	U	10.	U	10.	I
	0126	07/31/91	0001	UG/L	U	10.	U	10.	I

U (ORG) - The material was analyzed for, but was not detected. The associated numerical value is the sample quantitation limit

UJ (ORG) - The material was analyzed for, but was not detected. The sample quantitation limit is an estimated quantity

GROUNDWATER QUALITY DATA BY PARAMETER
SITE: TXT99 OU1 VALIDATED DATA
10/30/90 TO 09/18/92
REPORT DATE: 05/06/93

PARAMETER NAME	LOCATION ID	LOG DATE	SAMPLE ID	UNITS OF MEASURE	PVI	LAB VALUE	PVI	VALIDATED VALUE	RUN TYPE
2-METHYLNAPHTHALENE	0126	12/12/91	0001	UG/L	U	10.	U	10.	I
	0126	03/18/92	0001	UG/L	U	11.	U	11.	I
	0126	06/16/92	0001	UG/L	U	10.	U	10.	I
	0126	09/14/92	0001	UG/L	U	10.	U	10.	I
	0126	09/14/92	1001	UG/L	U	10.	U	10.	I
	0129	11/05/90	0001	UG/L	U	10.	U	10.	I
	0129	02/04/91	0001	UG/L	U	10.	U	10.	I
	0129	04/30/91	0001	UG/L	U	10.	U	10.	I
	0129	07/30/91	0001	UG/L	U	10.	U	10.	I
	0129	12/17/91	0001	UG/L	U	11.	U	11.	I
	0129	03/17/92	0001	UG/L	U	10.	U	10.	I
	0129	06/16/92	0001	UG/L	U	11.	U	11.	I
	0129	09/15/92	0001	UG/L	U	10.	U	10.	I
	0138	05/02/91	0001	UG/L	U	10.	U	10.	I
	0138	07/30/91	0001	UG/L	U	10.	U	10.	I
	0271	11/06/90	0001	UG/L	U	10.		NA	I *
	0271	02/01/91	0001	UG/L	U	10.	U	10.	I
	0271	05/06/91	0001	UG/L	U	10.	U	10.	I
	0271	08/05/91	0001	UG/L	U	10.	UJ	10.	I
	0271	12/16/91	0001	UG/L	U	10.	U	10.	I
	0271	06/22/92	0001	UG/L	U	10.	U	10.	I
	0271	09/16/92	0001	UG/L	U	10.	U	10.	I
	0301	11/05/90	0001	UG/L	U	10.	U	10.	I
	0302	11/05/90	0001	UG/L	U	10.	U	10.	I
	0303	11/07/90	0001	UG/L	U	10.	U	10.	I
	0304	11/07/90	0001	UG/L	U	10.	U	10.	I
	0305	11/01/90	0001	UG/L	U	10.	UJ	10.	I
	0305	01/31/91	0001	UG/L	U	10.	U	10.	I
	0305	05/05/91	0001	UG/L	U	10.	U	10.	I
	0305	08/02/91	0001	UG/L	U	10.	UJ	10.	I
	0305	08/02/91	0001	UG/L	U	10.	UJ	10.	R
	0305	08/03/91	0001	UG/L	U	10.		NA	I *
	0305	12/17/91	0001	UG/L	U	10.	U	10.	I
	0305	12/17/91	4001	UG/L	U	10.	U	10.	I
	0305	03/19/92	0001	UG/L	U	10.	U	10.	I
	0305	06/22/92	0001	UG/L	U	10.	U	10.	I
	0305	09/16/92	0001	UG/L	U	10.	U	10.	I
	0306	10/30/90	0001	UG/L	U	10.	U	10.	I
	0307	10/31/90	0001	UG/L	U	10.		NA	I *
	0307	02/03/91	0001	UG/L	U	10.	U	10.	I
	0307	05/07/91	0001	UG/L	U	10.	U	10.	I
	0307	08/04/91	0001	UG/L	U	10.	UJ	10.	I
	0307	08/04/91	0001	UG/L	U	10.	UJ	10.	R
	0307	08/05/91	0001	UG/L	U	10.		NA	I *
	0307	12/15/91	0001	UG/L	U	11.	U	11.	I
	0307	03/23/92	0001	UG/L	U	11.	U	11.	I
	0307	06/21/92	0001	UG/L	U	10.	U	10.	I
	0307	09/17/92	0001	UG/L	U	10.	U	10.	I
	0309	11/02/90	0001	UG/L	U	10.	UJ	10.	I
	0310	10/30/90	0001	UG/L	U	10.	U	10.	I
	0313	10/31/90	0001	UG/L	U	10.		NA	I *
	0313	02/03/91	0001	UG/L	U	10.	U	10.	I
	0313	05/07/91	0001	UG/L	U	10.	U	10.	I
	0313	08/04/91	0001	UG/L	U	10.	UJ	10.	I
	0313	08/04/91	0001	UG/L	U	10.	UJ	10.	R
	0313	08/04/91	2001	UG/L	U	10.	U	10.	I
	0313	08/05/91	0001	UG/L	U	10.		NA	I *
	0313	12/17/91	0001	UG/L	U	10.	U	10.	I

U (ORG) - The material was analyzed for, but was not detected. The associated numerical value is the sample quantitation limit

UJ (ORG) - The material was analyzed for, but was not detected. The sample quantitation limit is an estimated quantity

GROUNDWATER QUALITY DATA BY PARAMETER
SITE: TXT99 OU1 VALIDATED DATA
10/30/90 TO 09/18/92
REPORT DATE: 05/06/93

PARAMETER NAME	LOCATION ID	LOG DATE	SAMPLE ID	UNITS OF MEASURE	PVI	LAB VALUE	PVI	VALIDATED VALUE	RUN TYPE
2-METHYLNAPHTHALENE	0313	03/22/92	0001	UG/L	U	10.	U	10.	I
	0313	06/21/92	0001	UG/L	U	10.	U	10.	I
	0313	09/17/92	0001	UG/L	U	10.	U	10.	I
	0314	11/07/90	0001	UG/L	U	10.	U	10.	I
	0315	10/31/90	0001	UG/L	U	10.		NA	I *
	0317	11/06/90	0001	UG/L	U	10.		NA	I *
	0318	11/04/90	0001	UG/L	U	10.	U	10.	I
	0319	11/04/90	0001	UG/L	U	10.	U	10.	I
	0320	11/01/90	0001	UG/L	U	10.	UJ	10.	I
2-METHYLPHENOL	0063	11/01/90	0001	UG/L	U	10.	UJ	10.	I
	0063	02/05/91	0001	UG/L	U	10.	UJ	10.	I
	0063	05/06/91	0001	UG/L	U	10.	U	10.	I
	0063	08/05/91	0001	UG/L	U	10.	U	10.	I
	0063	12/16/91	0001	UG/L	U	10.	U	10.	I
	0063	03/23/92	0001	UG/L	U	10.	U	10.	I
	0063	03/23/92	1001	UG/L	U	10.	U	10.	I
	0063	06/22/92	0001	UG/L	U	10.	U	10.	I
	0063	06/22/92	1001	UG/L	U	10.	U	10.	I
	0063	09/16/92	0001	UG/L	U	10.	U	10.	I
	0071	11/06/90	0001	UG/L	U	10.		NA	I *
	0071	02/01/91	0001	UG/L	U	10.	U	10.	I
	0071	05/06/91	0001	UG/L	U	10.	U	10.	I
	0071	08/05/91	0001	UG/L	U	10.	U	10.	I
	0071	12/16/91	0001	UG/L	U	10.	U	10.	I
	0071	12/16/91	1001	UG/L	U	10.	U	10.	I
	0071	03/23/92	0001	UG/L	U	10.	U	10.	I
	0071	06/23/92	0001	UG/L	U	11.	U	11.	I
	0071	09/16/92	0001	UG/L	U	10.	U	10.	I
	0076	11/06/90	0001	UG/L	U	10.		NA	I *
	0076	02/01/91	0001	UG/L	U	10.	U	10.	I
	0076	05/06/91	0001	UG/L	U	10.	U	10.	I
	0076	12/16/91	0001	UG/L	U	10.	U	10.	I
	0076	03/23/92	0001	UG/L	U	10.	U	10.	I
	0076	06/22/92	0001	UG/L	U	10.	U	10.	I
	0076	09/16/92	0001	UG/L	U	10.	U	10.	I
	0118	11/07/90	0001	UG/L	U	10.	U	10.	I
	0118	02/04/91	0001	UG/L	U	10.	U	10.	I
	0118	04/30/91	0001	UG/L	U	10.	U	10.	I
	0118	07/30/91	0001	UG/L	U	10.	U	10.	I
	0118	12/10/91	0001	UG/L	U	11.	U	11.	I
	0118	03/17/92	1001	UG/L	U	11.	U	11.	I
	0118	06/17/92	0001	UG/L	U	10.	U	10.	I
	0118	09/14/92	0001	UG/L	U	10.	U	10.	I
	0126	11/06/90	0001	UG/L	U	10.		NA	I *
	0126	02/05/91	0001	UG/L	U	10.	UJ	10.	I
	0126	05/01/91	0001	UG/L	U	10.	U	10.	I
	0126	07/31/91	0001	UG/L	U	10.	U	10.	I
	0126	12/12/91	0001	UG/L	U	10.	U	10.	I
	0126	03/18/92	0001	UG/L	U	11.	U	11.	I
	0126	06/16/92	0001	UG/L	U	10.	U	10.	I
	0126	09/14/92	0001	UG/L	U	10.	U	10.	I
	0126	09/14/92	1001	UG/L	U	10.	U	10.	I
	0129	11/05/90	0001	UG/L	U	10.	U	10.	I
	0129	02/04/91	0001	UG/L	U	10.	U	10.	I
	0129	04/30/91	0001	UG/L	U	10.	U	10.	I
	0129	07/30/91	0001	UG/L	U	10.	U	10.	I
	0129	12/17/91	0001	UG/L	U	11.	U	11.	I

U (ORG) - The material was analyzed for, but was not detected. The associated numerical value is the sample quantitation limit

UJ (ORG) - The material was analyzed for, but was not detected. The sample quantitation limit is an estimated quantity

GROUNDWATER QUALITY DATA BY PARAMETER
SITE: TXT99 OU1 VALIDATED DATA
10/30/90 TO 09/18/92
REPORT DATE: 05/06/93

PARAMETER NAME	LOCATION ID	LOG DATE	SAMPLE ID	UNITS OF MEASURE	PVI	LAB VALUE	PVI	VALIDATED VALUE	RUN TYPE
2-METHYLPHENOL	0129	03/17/92	0001	UG/L	U	10.	U	10.	I
	0129	06/16/92	0001	UG/L	U	11.	U	11.	I
	0129	09/15/92	0001	UG/L	U	10.	U	10.	I
	0138	05/02/91	0001	UG/L	U	10.	U	10.	I
	0138	07/30/91	0001	UG/L	U	10.	U	10.	I
	0271	11/06/90	0001	UG/L	U	10.		NA	I *
	0271	02/01/91	0001	UG/L	U	10.	U	10.	I
	0271	05/06/91	0001	UG/L	U	10.	U	10.	I
	0271	08/05/91	0001	UG/L	U	10.	U	10.	I
	0271	12/16/91	0001	UG/L	U	10.	U	10.	I
	0271	06/22/92	0001	UG/L	U	10.	U	10.	I
	0271	09/16/92	0001	UG/L	U	10.	U	10.	I
	0301	11/05/90	0001	UG/L	U	10.	U	10.	I
	0302	11/05/90	0001	UG/L	U	10.	U	10.	I
	0303	11/07/90	0001	UG/L	U	10.	U	10.	I
	0304	11/07/90	0001	UG/L	U	10.	U	10.	I
	0305	11/01/90	0001	UG/L	U	10.	UJ	10.	I
	0305	01/31/91	0001	UG/L	U	10.	U	10.	I
	0305	05/05/91	0001	UG/L	U	10.	U	10.	I
	0305	08/02/91	0001	UG/L	U	10.	UJ	10.	I
	0305	08/02/91	0001	UG/L	U	10.	UJ	10.	R
	0305	08/03/91	0001	UG/L	U	10.		NA	I *
	0305	12/17/91	0001	UG/L	U	10.	U	10.	I
	0305	12/17/91	4001	UG/L	U	10.	U	10.	I
	0305	03/19/92	0001	UG/L	U	10.	U	10.	I
	0305	06/22/92	0001	UG/L	U	10.	U	10.	I
	0305	09/16/92	0001	UG/L	U	10.	U	10.	I
	0306	10/30/90	0001	UG/L	U	10.	U	10.	I
	0307	10/31/90	0001	UG/L	U	10.		NA	I *
	0307	02/03/91	0001	UG/L	U	10.	U	10.	I
	0307	05/07/91	0001	UG/L	U	10.	UJ	10.	I
	0307	08/04/91	0001	UG/L	U	10.	U	10.	I
	0307	08/04/91	0001	UG/L	U	10.	UJ	10.	R
	0307	08/05/91	0001	UG/L	U	10.		NA	I *
	0307	12/15/91	0001	UG/L	U	11.	U	11.	I
	0307	03/23/92	0001	UG/L	U	11.	U	11.	I
	0307	06/21/92	0001	UG/L	U	10.	U	10.	I
	0307	09/17/92	0001	UG/L	U	10.	U	10.	I
	0309	11/02/90	0001	UG/L	U	10.	UJ	10.	I
	0310	10/30/90	0001	UG/L	U	10.	U	10.	I
	0313	10/31/90	0001	UG/L	U	10.		NA	I *
	0313	02/03/91	0001	UG/L	U	10.	U	10.	I
	0313	05/07/91	0001	UG/L	U	10.	U	10.	I
	0313	08/04/91	0001	UG/L	U	10.	UJ	10.	I
	0313	08/04/91	0001	UG/L	U	10.	UJ	10.	R
	0313	08/04/91	2001	UG/L	U	10.	UJ	10.	I
	0313	08/05/91	0001	UG/L	U	10.		NA	I *
	0313	12/17/91	0001	UG/L	U	10.	U	10.	I
	0313	03/22/92	0001	UG/L	U	10.	U	10.	I
	0313	06/21/92	0001	UG/L	U	10.	U	10.	I
	0313	09/17/92	0001	UG/L	U	10.	U	10.	I
	0314	11/07/90	0001	UG/L	U	10.	U	10.	I
	0315	10/31/90	0001	UG/L	U	10.		NA	I *
	0317	11/06/90	0001	UG/L	U	10.		NA	I *
	0318	11/04/90	0001	UG/L	U	10.	U	10.	I
	0319	11/04/90	0001	UG/L	U	10.	U	10.	I
	0320	11/01/90	0001	UG/L	U	10.	UJ	10.	I
2-NITROANILINE	0063	11/01/90	0001	UG/L	U	50.	UJ	50.	I

U (ORG) - The material was analyzed for, but was not detected. The associated numerical value is the sample quantitation limit
UJ (ORG) - The material was analyzed for, but was not detected. The sample quantitation limit is an estimated quantity

GROUNDWATER QUALITY DATA BY PARAMETER
SITE: TXT99 OU1 VALIDATED DATA
10/30/90 TO 09/18/92
REPORT DATE: 05/06/93

PARAMETER NAME	LOCATION ID	LOG DATE	SAMPLE ID	UNITS OF MEASURE	PVI	LAB VALUE	PVI	VALIDATED VALUE	RUN TYPE
2-NITROANILINE	0063	02/05/91	0001	UG/L	U	50.	UJ	50.	I
	0063	05/06/91	0001	UG/L	U	50.	U	50.	I
	0063	08/05/91	0001	UG/L	U	50.	UJ	50.	I
	0063	12/16/91	0001	UG/L	U	50.	U	50.	I
	0063	03/23/92	0001	UG/L	U	26.	U	26.	I
	0063	03/23/92	1001	UG/L	U	26.	U	26.	I
	0063	06/22/92	0001	UG/L	U	26.	U	26.	I
	0063	06/22/92	1001	UG/L	U	26.	U	26.	I
	0063	09/16/92	0001	UG/L	U	26.	U	26.	I
	0071	11/06/90	0001	UG/L	U	50.		NA	I *
	0071	02/01/91	0001	UG/L	U	50.	U	50.	I
	0071	05/06/91	0001	UG/L	U	50.	U	50.	I
	0071	08/05/91	0001	UG/L	U	50.	UJ	50.	I
	0071	12/16/91	0001	UG/L	U	50.	U	50.	I
	0071	12/16/91	1001	UG/L	U	50.	U	50.	I
	0071	03/23/92	0001	UG/L	U	26.	U	26.	I
	0071	06/23/92	0001	UG/L	U	26.	UJ	26.	I
	0071	09/16/92	0001	UG/L	U	26.	U	26.	I
	0076	11/06/90	0001	UG/L	U	50.		NA	I *
	0076	02/01/91	0001	UG/L	U	50.	U	50.	I
	0076	05/06/91	0001	UG/L	U	50.	U	50.	I
	0076	12/16/91	0001	UG/L	U	50.	U	50.	I
	0076	03/23/92	0001	UG/L	U	26.	U	26.	I
	0076	06/22/92	0001	UG/L	U	26.	U	26.	I
	0076	09/16/92	0001	UG/L	U	26.	U	26.	I
	0118	11/07/90	0001	UG/L	U	50.	U	50.	I
	0118	02/04/91	0001	UG/L	U	50.	U	50.	I
	0118	04/30/91	0001	UG/L	U	50.	U	50.	I
	0118	07/30/91	0001	UG/L	U	50.	U	50.	I
	0118	12/10/91	0001	UG/L	U	55.	U	55.	I
	0118	03/17/92	1001	UG/L	U	26.	U	26.	I
	0118	06/17/92	0001	UG/L	U	26.	U	26.	I
	0118	09/14/92	0001	UG/L	U	26.	U	26.	I
	0126	11/06/90	0001	UG/L	U	50.		NA	I *
	0126	02/05/91	0001	UG/L	U	50.	UJ	50.	I
	0126	05/01/91	0001	UG/L	U	50.	U	50.	I
	0126	07/31/91	0001	UG/L	U	50.	U	50.	I
	0126	12/12/91	0001	UG/L	U	50.	U	50.	I
	0126	03/18/92	0001	UG/L	U	27.	U	27.	I
	0126	06/16/92	0001	UG/L	U	26.	U	26.	I
	0126	09/14/92	0001	UG/L	U	26.	U	26.	I
	0126	09/14/92	1001	UG/L	U	26.	U	26.	I
	0129	11/05/90	0001	UG/L	U	50.	UJ	50.	I
	0129	02/04/91	0001	UG/L	U	50.	U	50.	I
	0129	04/30/91	0001	UG/L	U	50.	U	50.	I
	0129	07/30/91	0001	UG/L	U	50.	U	50.	I
	0129	12/17/91	0001	UG/L	U	55.	U	55.	I
	0129	03/17/92	0001	UG/L	U	26.	U	26.	I
	0129	06/16/92	0001	UG/L	U	28.	U	28.	I
	0129	09/15/92	0001	UG/L	U	26.	U	26.	I
	0138	05/02/91	0001	UG/L	U	50.	U	50.	I
	0138	07/30/91	0001	UG/L	U	50.	U	50.	I
	0271	11/06/90	0001	UG/L	U	50.		NA	I *
	0271	02/01/91	0001	UG/L	U	50.	U	50.	I
	0271	05/06/91	0001	UG/L	U	50.	U	50.	I
	0271	08/05/91	0001	UG/L	U	50.	UJ	50.	I
	0271	12/16/91	0001	UG/L	U	50.	U	50.	I
	0271	06/22/92	0001	UG/L	U	26.	UJ	26.	I

U (ORG) - The material was analyzed for, but was not detected. The associated numerical value is the sample quantitation limit
UJ (ORG) - The material was analyzed for, but was not detected. The sample quantitation limit is an estimated quantity

GROUNDWATER QUALITY DATA BY PARAMETER
SITE: TXT99 OU1 VALIDATED DATA
10/30/90 TO 09/18/92
REPORT DATE: 05/06/93

PARAMETER NAME	LOCATION ID	LOG DATE	SAMPLE ID	UNITS OF MEASURE	PVI	LAB VALUE	PVI	VALIDATED VALUE	RUN TYPE
2-NITROANILINE	0271	09/16/92	0001	UG/L	U	26.	U	26.	I
	0301	11/05/90	0001	UG/L	U	50.	U	50.	I
	0302	11/05/90	0001	UG/L	U	50.	UJ	50.	I
	0303	11/07/90	0001	UG/L	U	50.	U	50.	I
	0304	11/07/90	0001	UG/L	U	50.	U	50.	I
	0305	11/01/90	0001	UG/L	U	50.	UJ	50.	I
	0305	01/31/91	0001	UG/L	U	50.	U	50.	I
	0305	05/05/91	0001	UG/L	U	50.	U	50.	I
	0305	08/02/91	0001	UG/L	U	50.	UJ	50.	I
	0305	08/02/91	0001	UG/L	U	50.	UJ	50.	R
	0305	08/03/91	0001	UG/L	U	50.		NA	I *
	0305	12/17/91	0001	UG/L	U	50.	U	50.	I
	0305	12/17/91	4001	UG/L	U	50.	U	50.	I
	0305	03/19/92	0001	UG/L	U	26.	U	26.	I
	0305	06/22/92	0001	UG/L	U	26.	U	26.	I
	0305	09/16/92	0001	UG/L	U	26.	U	26.	I
	0306	10/30/90	0001	UG/L	U	50.	UJ	50.	I
	0307	10/31/90	0001	UG/L	U	50.		NA	I *
	0307	02/03/91	0001	UG/L	U	50.	U	50.	I
	0307	05/07/91	0001	UG/L	U	50.	U	50.	I
	0307	08/04/91	0001	UG/L	U	50.	UJ	50.	I
	0307	08/04/91	0001	UG/L	U	50.	UJ	50.	R
	0307	08/05/91	0001	UG/L	U	50.		NA	I *
	0307	12/15/91	0001	UG/L	U	55.	U	55.	I
	0307	03/23/92	0001	UG/L	U	28.	U	28.	I
	0307	06/21/92	0001	UG/L	U	26.	UJ	26.	I
	0307	09/17/92	0001	UG/L	U	26.	U	26.	I
	0309	11/02/90	0001	UG/L	U	50.	UJ	50.	I
	0310	10/30/90	0001	UG/L	U	50.	UJ	50.	I
	0313	10/31/90	0001	UG/L	U	50.		NA	I *
	0313	02/03/91	0001	UG/L	U	50.	U	50.	I
	0313	05/07/91	0001	UG/L	U	50.	U	50.	I
	0313	08/04/91	0001	UG/L	U	50.	UJ	50.	I
	0313	08/04/91	0001	UG/L	U	50.	UJ	50.	R
	0313	08/04/91	2001	UG/L	U	50.	UJ	50.	I
	0313	08/05/91	0001	UG/L	U	50.		NA	I *
	0313	12/17/91	0001	UG/L	U	50.	U	50.	I
	0313	03/22/92	0001	UG/L	U	26.	U	26.	I
	0313	06/21/92	0001	UG/L	U	26.	UJ	26.	I
	0313	09/17/92	0001	UG/L	U	26.	U	26.	I
	0314	11/07/90	0001	UG/L	U	50.	U	50.	I
	0315	10/31/90	0001	UG/L	U	50.		NA	I *
	0317	11/06/90	0001	UG/L	U	50.		NA	I *
	0318	11/04/90	0001	UG/L	U	50.	U	50.	I
	0319	11/04/90	0001	UG/L	U	50.	U	50.	I
	0320	11/01/90	0001	UG/L	U	50.	UJ	50.	I
2-NITROPHENOL	0063	11/01/90	0001	UG/L	U	10.	UJ	10.	I
	0063	02/05/91	0001	UG/L	U	10.	UJ	10.	I
	0063	05/06/91	0001	UG/L	U	10.	U	10.	I
	0063	08/05/91	0001	UG/L	U	10.	U	10.	I
	0063	12/16/91	0001	UG/L	U	10.	U	10.	I
	0063	03/23/92	0001	UG/L	U	10.	U	10.	I
	0063	03/23/92	1001	UG/L	U	10.	U	10.	I
	0063	06/22/92	0001	UG/L	U	10.	U	10.	I
	0063	06/22/92	1001	UG/L	U	10.	U	10.	I
	0063	09/16/92	0001	UG/L	U	10.	U	10.	I
	0071	11/06/90	0001	UG/L	U	10.		NA	I *

U (ORG) - The material was analyzed for, but was not detected. The associated numerical value is the sample quantitation limit
UJ (ORG) - The material was analyzed for, but was not detected. The sample quantitation limit is an estimated quantity

GROUNDWATER QUALITY DATA BY PARAMETER
SITE: TXT99 OU1 VALIDATED DATA
10/30/90 TO 09/18/92
REPORT DATE: 05/06/93

PARAMETER NAME	LOCATION ID	LOG DATE	SAMPLE ID	UNITS OF MEASURE	PVI	LAB VALUE	PVI	VALIDATED VALUE	RUN TYPE
2-NITROPHENOL	0071	02/01/91	0001	UG/L	U	10.	U	10.	I
	0071	05/06/91	0001	UG/L	U	10.	U	10.	I
	0071	08/05/91	0001	UG/L	U	10.	U	10.	I
	0071	12/16/91	0001	UG/L	U	10.	U	10.	I
	0071	12/16/91	1001	UG/L	U	10.	U	10.	I
	0071	03/23/92	0001	UG/L	U	10.	U	10.	I
	0071	06/23/92	0001	UG/L	U	11.	U	11.	I
	0071	09/16/92	0001	UG/L	U	10.	U	10.	I
	0076	11/06/90	0001	UG/L	U	10.		NA	I *
	0076	02/01/91	0001	UG/L	U	10.	U	10.	I
	0076	05/06/91	0001	UG/L	U	10.	U	10.	I
	0076	12/16/91	0001	UG/L	U	10.	U	10.	I
	0076	03/23/92	0001	UG/L	U	10.	U	10.	I
	0076	06/22/92	0001	UG/L	U	10.	U	10.	I
	0076	09/16/92	0001	UG/L	U	10.	U	10.	I
	0118	11/07/90	0001	UG/L	U	10.	U	10.	I
	0118	02/04/91	0001	UG/L	U	10.	U	10.	I
	0118	04/30/91	0001	UG/L	U	10.	U	10.	I
	0118	07/30/91	0001	UG/L	U	10.	U	10.	I
	0118	12/10/91	0001	UG/L	U	11.	U	11.	I
	0118	03/17/92	1001	UG/L	U	11.	U	11.	I
	0118	06/17/92	0001	UG/L	U	10.	U	10.	I
	0118	09/14/92	0001	UG/L	U	10.	U	10.	I
	0126	11/06/90	0001	UG/L	U	10.		NA	I *
	0126	02/05/91	0001	UG/L	U	10.	UJ	10.	I
	0126	05/01/91	0001	UG/L	U	10.	U	10.	I
	0126	07/31/91	0001	UG/L	U	10.	U	10.	I
	0126	12/12/91	0001	UG/L	U	10.	U	10.	I
	0126	03/18/92	0001	UG/L	U	11.	U	11.	I
	0126	06/16/92	0001	UG/L	U	10.	U	10.	I
	0126	09/14/92	0001	UG/L	U	10.	U	10.	I
	0126	09/14/92	1001	UG/L	U	10.	U	10.	I
	0129	11/05/90	0001	UG/L	U	10.	U	10.	I
	0129	02/04/91	0001	UG/L	U	10.	U	10.	I
	0129	04/30/91	0001	UG/L	U	10.	U	10.	I
	0129	07/30/91	0001	UG/L	U	10.	U	10.	I
	0129	12/17/91	0001	UG/L	U	11.	U	11.	I
	0129	03/17/92	0001	UG/L	U	10.	U	10.	I
	0129	06/16/92	0001	UG/L	U	11.	U	11.	I
	0129	09/15/92	0001	UG/L	U	10.	U	10.	I
	0138	05/02/91	0001	UG/L	U	10.	U	10.	I
	0138	07/30/91	0001	UG/L	U	10.	U	10.	I
	0271	11/06/90	0001	UG/L	U	10.		NA	I *
	0271	02/01/91	0001	UG/L	U	10.	U	10.	I
	0271	05/06/91	0001	UG/L	U	10.	U	10.	I
	0271	08/05/91	0001	UG/L	U	10.	U	10.	I
	0271	12/16/91	0001	UG/L	U	10.	U	10.	I
	0271	06/22/92	0001	UG/L	U	10.	U	10.	I
	0271	09/16/92	0001	UG/L	U	10.	U	10.	I
	0301	11/05/90	0001	UG/L	U	10.	U	10.	I
	0302	11/05/90	0001	UG/L	U	10.	U	10.	I
	0303	11/07/90	0001	UG/L	U	10.	U	10.	I
	0304	11/07/90	0001	UG/L	U	10.	U	10.	I
	0305	11/01/90	0001	UG/L	U	10.	UJ	10.	I
	0305	01/31/91	0001	UG/L	U	10.	U	10.	I
	0305	05/05/91	0001	UG/L	U	10.	U	10.	I
	0305	08/02/91	0001	UG/L	U	10.	U	10.	I
	0305	08/02/91	0001	UG/L	U	10.	UJ	10.	R

U (ORG) - The material was analyzed for, but was not detected. The associated numerical value is the sample quantitation limit
UJ (ORG) - The material was analyzed for, but was not detected. The sample quantitation limit is an estimated quantity

GROUNDWATER QUALITY DATA BY PARAMETER
SITE: TXT99 OU1 VALIDATED DATA
10/30/90 TO 09/18/92
REPORT DATE: 05/06/93

PARAMETER NAME	LOCATION ID	LOG DATE	SAMPLE ID	UNITS OF MEASURE	PVI	LAB VALUE	PVI	VALIDATED VALUE	RUN TYPE
2-NITROPHENOL	0305	08/03/91	0001	UG/L	U	10.		NA	I *
	0305	12/17/91	0001	UG/L	U	10.	U	10.	I
	0305	12/17/91	4001	UG/L	U	10.	U	10.	I
	0305	03/19/92	0001	UG/L	U	10.	U	10.	I
	0305	06/22/92	0001	UG/L	U	10.	U	10.	I
	0305	09/16/92	0001	UG/L	U	10.	U	10.	I
	0306	10/30/90	0001	UG/L	U	10.	U	10.	I
	0307	10/31/90	0001	UG/L	U	10.		NA	I *
	0307	02/03/91	0001	UG/L	U	10.	U	10.	I
	0307	05/07/91	0001	UG/L	U	10.	U	10.	I
	0307	08/04/91	0001	UG/L	U	10.	U	10.	I
	0307	08/04/91	0001	UG/L	U	10.	UJ	10.	R
	0307	08/05/91	0001	UG/L	U	10.		NA	I *
	0307	12/15/91	0001	UG/L	U	11.	U	11.	I
	0307	03/23/92	0001	UG/L	U	11.	U	11.	I
	0307	06/21/92	0001	UG/L	U	10.	U	10.	I
	0307	09/17/92	0001	UG/L	U	10.	U	10.	I
	0309	11/02/90	0001	UG/L	U	10.	UJ	10.	I
	0310	10/30/90	0001	UG/L	U	10.	U	10.	I
	0313	10/31/90	0001	UG/L	U	10.		NA	I *
	0313	02/03/91	0001	UG/L	U	10.	U	10.	I
	0313	05/07/91	0001	UG/L	U	10.	U	10.	I
	0313	08/04/91	0001	UG/L	U	10.	U	10.	I
	0313	08/04/91	0001	UG/L	U	10.	UJ	10.	R
	0313	08/04/91	2001	UG/L	U	10.	U	10.	I
	0313	08/05/91	0001	UG/L	U	10.		NA	I *
	0313	12/17/91	0001	UG/L	U	10.	U	10.	I
	0313	03/22/92	0001	UG/L	U	10.	U	10.	I
	0313	06/21/92	0001	UG/L	U	10.	U	10.	I
	0313	09/17/92	0001	UG/L	U	10.	U	10.	I
	0314	11/07/90	0001	UG/L	U	10.	U	10.	I
	0315	10/31/90	0001	UG/L	U	10.		NA	I *
	0317	11/06/90	0001	UG/L	U	10.		NA	I *
	0318	11/04/90	0001	UG/L	U	10.	U	10.	I
	0319	11/04/90	0001	UG/L	U	10.	U	10.	I
	0320	11/01/90	0001	UG/L	U	10.	UJ	10.	I
3,3'-DICHLOROBENZIDINE	0063	11/01/90	0001	UG/L	U	20.	UJ	20.	I
	0063	02/05/91	0001	UG/L	U	20.	UJ	20.	I
	0063	05/06/91	0001	UG/L	U	20.	U	20.	I
	0063	08/05/91	0001	UG/L	U	20.	UJ	20.	I
	0063	12/16/91	0001	UG/L	U	20.	U	20.	I
	0063	03/23/92	0001	UG/L	U	10.	U	10.	I
	0063	03/23/92	1001	UG/L	U	10.	U	10.	I
	0063	06/22/92	0001	UG/L	U	10.	UJ	10.	I
	0063	06/22/92	1001	UG/L	U	10.	UJ	10.	I
	0063	09/16/92	0001	UG/L	U	10.	UJ	10.	I
	0071	11/06/90	0001	UG/L	U	20.		NA	I *
	0071	02/01/91	0001	UG/L	U	20.	U	20.	I
	0071	05/06/91	0001	UG/L	U	20.	U	20.	I
	0071	08/05/91	0001	UG/L	U	20.	UJ	20.	I
	0071	12/16/91	0001	UG/L	U	20.	U	20.	I
	0071	12/16/91	1001	UG/L	U	20.	U	20.	I
	0071	03/23/92	0001	UG/L	U	10.	U	10.	I
	0071	06/23/92	0001	UG/L	U	11.	U	11.	I
	0071	09/16/92	0001	UG/L	U	10.	UJ	10.	I
	0076	11/06/90	0001	UG/L	U	20.		NA	I *
	0076	02/01/91	0001	UG/L	U	20.	U	20.	I

U (ORG) - The material was analyzed for, but was not detected. The associated numerical value is the sample quantitation limit
UJ (ORG) - The material was analyzed for, but was not detected. The sample quantitation limit is an estimated quantity

GROUNDWATER QUALITY DATA BY PARAMETER
SITE: TXT99 OU1 VALIDATED DATA
10/30/90 TO 09/18/92
REPORT DATE: 05/06/93

PARAMETER NAME	LOCATION ID	LOG DATE	SAMPLE ID	UNITS OF MEASURE	PVI	LAB VALUE	PVI	VALIDATED VALUE	RUN TYPE
3,3'-DICHLOROBENZIDINE	0076	05/06/91	0001	UG/L	U	20.	U	20.	I
	0076	12/16/91	0001	UG/L	U	20.	U	20.	I
	0076	03/23/92	0001	UG/L	U	10.	U	10.	I
	0076	06/22/92	0001	UG/L	U	10.	UJ	10.	I
	0076	09/16/92	0001	UG/L	U	10.	UJ	10.	I
	0118	11/07/90	0001	UG/L	U	20.	U	20.	I
	0118	02/04/91	0001	UG/L	U	20.	U	20.	I
	0118	04/30/91	0001	UG/L	U	20.	U	20.	I
	0118	07/30/91	0001	UG/L	U	20.	UJ	20.	I
	0118	12/10/91	0001	UG/L	U	22.	U	22.	I
	0118	03/17/92	1001	UG/L	U	11.	UJ	11.	I
	0118	06/17/92	0001	UG/L	U	10.	U	10.	I
	0118	09/14/92	0001	UG/L	U	10.	UJ	10.	I
	0126	11/06/90	0001	UG/L	U	20.		NA	I *
	0126	02/05/91	0001	UG/L	U	20.	UJ	20.	I
	0126	05/01/91	0001	UG/L	U	20.	U	20.	I
	0126	07/31/91	0001	UG/L	U	20.	UJ	20.	I
	0126	12/12/91	0001	UG/L	U	20.	U	20.	I
	0126	03/18/92	0001	UG/L	U	11.	U	11.	I
	0126	06/16/92	0001	UG/L	U	10.	U	10.	I
	0126	09/14/92	0001	UG/L	U	10.	UJ	10.	I
	0126	09/14/92	1001	UG/L	U	10.	UJ	10.	I
	0129	11/05/90	0001	UG/L	U	20.	U	20.	I
	0129	02/04/91	0001	UG/L	U	20.	U	20.	I
	0129	04/30/91	0001	UG/L	U	20.	U	20.	I
	0129	07/30/91	0001	UG/L	U	20.	UJ	20.	I
	0129	12/17/91	0001	UG/L	U	22.	U	22.	I
	0129	03/17/92	0001	UG/L	U	10.	U	10.	I
	0129	06/16/92	0001	UG/L	U	11.	U	11.	I
	0129	09/15/92	0001	UG/L	U	10.	UJ	10.	I
	0130	05/01/91	0001	UG/L	UJ	20.	UJ	20.	I
	0138	05/02/91	0001	UG/L	U	20.	U	20.	I
	0138	07/30/91	0001	UG/L	U	20.	UJ	20.	I
	0271	11/06/90	0001	UG/L	U	20.		NA	I *
	0271	02/01/91	0001	UG/L	U	20.	U	20.	I
	0271	05/06/91	0001	UG/L	U	20.	U	20.	I
	0271	08/05/91	0001	UG/L	U	20.	UJ	20.	I
	0271	12/16/91	0001	UG/L	U	20.	U	20.	I
	0271	06/22/92	0001	UG/L	U	10.	U	10.	I
	0271	09/16/92	0001	UG/L	U	10.	UJ	10.	I
	0301	11/05/90	0001	UG/L	U	20.	U	20.	I
	0302	11/05/90	0001	UG/L	U	20.	U	20.	I
	0303	11/07/90	0001	UG/L	U	20.	UJ	20.	I
	0304	11/07/90	0001	UG/L	U	20.	U	20.	I
	0305	11/01/90	0001	UG/L	U	20.	UJ	20.	I
	0305	01/31/91	0001	UG/L	U	20.	U	20.	I
	0305	05/05/91	0001	UG/L	U	20.	UJ	20.	I
	0305	08/02/91	0001	UG/L	U	20.	J	20.	I
	0305	08/02/91	0001	UG/L	U	20.	UJ	20.	R
	0305	08/03/91	0001	UG/L	U	20.		NA	I *
	0305	12/17/91	0001	UG/L	U	20.	U	20.	I
	0305	12/17/91	4001	UG/L	U	20.	U	20.	I
	0305	03/19/92	0001	UG/L	U	10.	UJ	10.	I
	0305	06/22/92	0001	UG/L	U	10.	UJ	10.	I
	0305	09/16/92	0001	UG/L	U	10.	UJ	10.	I
	0306	10/30/90	0001	UG/L	U	20.	U	20.	I
	0307	10/31/90	0001	UG/L	U	20.		NA	I *

U (ORG) - The material was analyzed for, but was not detected. The associated numerical value is the sample quantitation limit
UJ (ORG) - The material was analyzed for, but was not detected. The sample quantitation limit is an estimated quantity
J (ORG) - The associated numerical value is an estimated quantity

GROUNDWATER QUALITY DATA BY PARAMETER
SITE: TXT99 OU1 VALIDATED DATA
10/30/90 TO 09/18/92
REPORT DATE: 05/06/93

PARAMETER NAME	LOCATION ID	LOG DATE	SAMPLE ID	UNITS OF MEASURE	PVI	LAB VALUE	PVI	VALIDATED VALUE	RUN TYPE
3,3'-DICHLOROBENZIDINE	0307	02/03/91	0001	UG/L	U	20.	U	20.	I
	0307	05/07/91	0001	UG/L	U	20.	U	20.	I
	0307	08/04/91	0001	UG/L	U	20.	UJ	20.	I
	0307	08/04/91	0001	UG/L	U	20.	UJ	20.	R
	0307	08/05/91	0001	UG/L	U	20.		NA	I *
	0307	12/15/91	0001	UG/L	U	22.	U	22.	I
	0307	03/23/92	0001	UG/L	U	11.	U	11.	I
	0307	06/21/92	0001	UG/L	U	10.	U	10.	I
	0307	09/17/92	0001	UG/L	U	10.	UJ	10.	I
	0309	11/02/90	0001	UG/L	U	20.	UJ	20.	I
	0310	10/30/90	0001	UG/L	U	20.	U	20.	I
	0313	10/31/90	0001	UG/L	U	20.		NA	I *
	0313	02/03/91	0001	UG/L	U	20.	U	20.	I
	0313	05/07/91	0001	UG/L	U	20.	U	20.	I
	0313	08/04/91	0001	UG/L	U	20.	UJ	20.	I
	0313	08/04/91	0001	UG/L	U	20.	UJ	20.	R
	0313	08/04/91	2001	UG/L	U	20.	UJ	20.	I
	0313	08/05/91	0001	UG/L	U	20.		NA	I *
	0313	12/17/91	0001	UG/L	U	20.	U	20.	I
	0313	03/22/92	0001	UG/L	U	10.	UJ	10.	I
	0313	06/21/92	0001	UG/L	U	10.	U	10.	I
	0313	09/17/92	0001	UG/L	U	10.	UJ	10.	I
	0314	11/07/90	0001	UG/L	U	20.	U	20.	I
	0315	10/31/90	0001	UG/L	U	20.		NA	I *
	0317	11/06/90	0001	UG/L	U	20.		NA	I *
	0318	11/04/90	0001	UG/L	U	20.	U	20.	I
	0319	11/04/90	0001	UG/L	U	20.	U	20.	I
	0320	11/01/90	0001	UG/L	U	20.	UJ	20.	I
3-NITROANILINE	0063	11/01/90	0001	UG/L	U	50.	UJ	50.	I
	0063	02/05/91	0001	UG/L	U	50.	UJ	50.	I
	0063	05/06/91	0001	UG/L	U	50.	U	50.	I
	0063	08/05/91	0001	UG/L	U	50.	UJ	50.	I
	0063	12/16/91	0001	UG/L	U	50.	U	50.	I
	0063	03/23/92	0001	UG/L	U	26.	U	26.	I
	0063	03/23/92	1001	UG/L	U	26.	U	26.	I
	0063	06/22/92	0001	UG/L	U	26.	U	26.	I
	0063	06/22/92	1001	UG/L	U	26.	U	26.	I
	0063	09/16/92	0001	UG/L	U	26.	U	26.	I
	0071	11/06/90	0001	UG/L	U	50.		NA	I *
	0071	02/01/91	0001	UG/L	U	50.	U	50.	I
	0071	05/06/91	0001	UG/L	U	50.	U	50.	I
	0071	08/05/91	0001	UG/L	U	50.	UJ	50.	I
	0071	12/16/91	0001	UG/L	U	50.	U	50.	I
	0071	12/16/91	1001	UG/L	U	50.	U	50.	I
	0071	03/23/92	0001	UG/L	U	26.	U	26.	I
	0071	06/23/92	0001	UG/L	U	26.	UJ	26.	I
	0071	09/16/92	0001	UG/L	U	26.	U	26.	I
	0076	11/06/90	0001	UG/L	U	50.		NA	I *
	0076	02/01/91	0001	UG/L	U	50.	U	50.	I
	0076	05/06/91	0001	UG/L	U	50.	U	50.	I
	0076	12/16/91	0001	UG/L	U	50.	U	50.	I
	0076	03/23/92	0001	UG/L	U	26.	U	26.	I
	0076	06/22/92	0001	UG/L	U	26.	U	26.	I
	0076	09/16/92	0001	UG/L	U	26.	U	26.	I
	0118	11/07/90	0001	UG/L	U	50.	U	50.	I
	0118	02/04/91	0001	UG/L	U	50.	U	50.	I
	0118	04/30/91	0001	UG/L	U	50.	U	50.	I

U (ORG) - The material was analyzed for, but was not detected. The associated numerical value is the sample quantitation limit
UJ (ORG) - The material was analyzed for, but was not detected. The sample quantitation limit is an estimated quantity

GROUNDWATER QUALITY DATA BY PARAMETER
SITE: TXT99 OU1 VALIDATED DATA
10/30/90 TO 09/18/92
REPORT DATE: 05/06/93

PARAMETER NAME	LOCATION ID	LOG DATE	SAMPLE ID	UNITS OF MEASURE	PVI	LAB VALUE	PVI	VALIDATED VALUE	RUN TYPE
3-NITROANILINE	0118	07/30/91	0001	UG/L	U	50.	UJ	50.	I
	0118	12/10/91	0001	UG/L	U	55.	U	55.	I
	0118	03/17/92	1001	UG/L	U	26.	UJ	26.	I
	0118	06/17/92	0001	UG/L	U	26.		NA	I
	0118	09/14/92	0001	UG/L	U	26.	U	26.	I
	0126	11/06/90	0001	UG/L	U	50.		NA	I *
	0126	02/05/91	0001	UG/L	U	50.	UJ	50.	I
	0126	05/01/91	0001	UG/L	U	50.	UJ	50.	I
	0126	07/31/91	0001	UG/L	U	50.	UJ	50.	I
	0126	12/12/91	0001	UG/L	U	50.	U	50.	I
	0126	03/18/92	0001	UG/L	U	27.	UJ	27.	I
	0126	06/16/92	0001	UG/L	U	26.	U	26.	I
	0126	09/14/92	0001	UG/L	U	26.	U	26.	I
	0126	09/14/92	1001	UG/L	U	26.	U	26.	I
	0129	11/05/90	0001	UG/L	U	50.	UJ	50.	I
	0129	02/04/91	0001	UG/L	U	50.	U	50.	I
	0129	04/30/91	0001	UG/L	U	50.	U	50.	I
	0129	07/30/91	0001	UG/L	U	50.	UJ	50.	I
	0129	12/17/91	0001	UG/L	U	55.	U	55.	I
	0129	03/17/92	0001	UG/L	U	26.	UJ	26.	I
	0129	06/16/92	0001	UG/L	U	28.	U	28.	I
	0129	09/15/92	0001	UG/L	U	26.	UJ	26.	I
	0138	05/02/91	0001	UG/L	U	50.	U	50.	I
	0138	07/30/91	0001	UG/L	U	50.	UJ	50.	I
	0271	11/06/90	0001	UG/L	U	50.		NA	I *
	0271	02/01/91	0001	UG/L	U	50.	U	50.	I
	0271	05/06/91	0001	UG/L	U	50.	U	50.	I
	0271	08/05/91	0001	UG/L	U	50.	UJ	50.	I
	0271	12/16/91	0001	UG/L	U	50.	U	50.	I
	0271	06/22/92	0001	UG/L	U	26.	UJ	26.	I
	0271	09/16/92	0001	UG/L	U	26.	U	26.	I
	0301	11/05/90	0001	UG/L	U	50.	UJ	50.	I
	0302	11/05/90	0001	UG/L	U	50.	UJ	50.	I
	0303	11/07/90	0001	UG/L	U	50.	U	50.	I
	0304	11/07/90	0001	UG/L	U	50.	U	50.	I
	0305	11/01/90	0001	UG/L	U	50.	UJ	50.	I
	0305	01/31/91	0001	UG/L	U	50.	U	50.	I
	0305	05/05/91	0001	UG/L	U	50.	U	50.	I
	0305	08/02/91	0001	UG/L	U	50.	J	50.	I
	0305	08/02/91	0001	UG/L	U	50.	UJ	50.	R
	0305	08/03/91	0001	UG/L	U	50.		NA	I *
	0305	12/17/91	0001	UG/L	U	50.	U	50.	I
	0305	12/17/91	4001	UG/L	U	50.	U	50.	I
	0305	03/19/92	0001	UG/L	U	26.	UJ	26.	I
	0305	06/22/92	0001	UG/L	U	26.	UJ	26.	I
	0305	09/16/92	0001	UG/L	U	26.	U	26.	I
	0306	10/30/90	0001	UG/L	U	50.	U	50.	I
	0307	10/31/90	0001	UG/L	U	50.		NA	I *
	0307	02/03/91	0001	UG/L	U	50.	U	50.	I
	0307	05/07/91	0001	UG/L	U	50.	UJ	50.	I
	0307	08/04/91	0001	UG/L	U	50.	UJ	50.	I
	0307	08/04/91	0001	UG/L	U	50.	UJ	50.	R
	0307	08/05/91	0001	UG/L	U	50.		NA	I *
	0307	12/15/91	0001	UG/L	U	55.	U	55.	I
	0307	03/23/92	0001	UG/L	U	28.	U	28.	I
	0307	06/21/92	0001	UG/L	U	26.	UJ	26.	I
	0307	09/17/92	0001	UG/L	U	26.	U	26.	I

U (ORG) - The material was analyzed for, but was not detected. The associated numerical value is the sample quantitation limit
UJ (ORG) - The material was analyzed for, but was not detected. The sample quantitation limit is an estimated quantity
J (ORG) - The associated numerical value is an estimated quantity

GROUNDWATER QUALITY DATA BY PARAMETER
SITE: TXT99 OU1 VALIDATED DATA
10/30/90 TO 09/18/92
REPORT DATE: 05/06/93

PARAMETER NAME	LOCATION ID	LOG DATE	SAMPLE ID	UNITS OF MEASURE	PVI	LAB VALUE	PVI	VALIDATED VALUE	RUN TYPE
3-NITROANILINE	0309	11/02/90	0001	UG/L	U	50.	UJ	50.	I
	0310	10/30/90	0001	UG/L	U	50.	U	50.	I
	0313	10/31/90	0001	UG/L	U	50.		NA	I *
	0313	02/03/91	0001	UG/L	U	50.	U	50.	I
	0313	05/07/91	0001	UG/L	U	50.	U	50.	I
	0313	08/04/91	0001	UG/L	U	50.	UJ	50.	I
	0313	08/04/91	0001	UG/L	U	50.	UJ	50.	R
	0313	08/04/91	2001	UG/L	U	50.	UJ	50.	I
	0313	08/05/91	0001	UG/L	U	50.		NA	I *
	0313	12/17/91	0001	UG/L	U	50.	U	50.	I
	0313	03/22/92	0001	UG/L	U	26.	UJ	26.	I
	0313	06/21/92	0001	UG/L	U	26.	UJ	26.	I
	0313	09/17/92	0001	UG/L	U	26.	U	26.	I
	0314	11/07/90	0001	UG/L	U	50.	U	50.	I
	0315	10/31/90	0001	UG/L	U	50.		NA	I *
	0317	11/06/90	0001	UG/L	U	50.		NA	I *
	0318	11/04/90	0001	UG/L	U	50.	UJ	50.	I
	0319	11/04/90	0001	UG/L	U	50.	UJ	50.	I
	0320	11/01/90	0001	UG/L	U	50.	UJ	50.	I
4,4'-DDD	0063	11/01/90	0001	UG/L	U	.1	UJ	.1	I
	0063	02/05/91	0001	UG/L	U	.1	U	.1	I
	0063	05/06/91	0001	UG/L	U	.1	U	.1	I
	0063	08/05/91	0001	UG/L	U	.1	U	.1	I
	0063	08/06/91	0001	UG/L	U	.2	U	.2	D
	0063	12/16/91	0001	UG/L	U	0.11	U	0.11	I
	0063	03/23/92	0001	UG/L	U	0.11	UJ	0.11	I
	0063	03/23/92	1001	UG/L	U	0.10	U	0.10	I
	0063	06/22/92	0001	UG/L	U	0.10	UJ	0.10	I
	0063	06/22/92	1001	UG/L	U	0.10	U	0.10	I
	0063	09/16/92	0001	UG/L	U	0.10	UJ	0.10	I
	0071	11/06/90	0001	UG/L	U	.1		NA	I *
	0071	02/01/91	0001	UG/L	U	.1	U	.1	I
	0071	05/06/91	0001	UG/L	U	.1	U	.1	I
	0071	08/05/91	0001	UG/L	U	.1	U	.1	I
	0071	12/16/91	0001	UG/L	U	0.11	U	0.11	I
	0071	12/16/91	1001	UG/L	U	0.11	U	0.11	I
	0071	03/23/92	0001	UG/L	U	0.11	U	0.11	I
	0071	06/23/92	0001	UG/L	U	0.10	U	0.10	I
	0071	09/16/92	0001	UG/L	U	0.10	U	0.10	I
	0076	11/06/90	0001	UG/L	U	.1		NA	I *
	0076	02/01/91	0001	UG/L	U	.1	U	.1	I
	0076	05/06/91	0001	UG/L	U	.1	U	.1	I
	0076	05/06/91	0001	UG/L	U	.5	U	.5	D
	0076	12/16/91	0001	UG/L	U	0.10	U	0.10	I
	0076	03/23/92	0001	UG/L	U	0.11	U	0.11	I
	0076	06/22/92	0001	UG/L	U	0.10	U	0.10	I
	0076	09/16/92	0001	UG/L	U	0.10	U	0.10	I
	0118	11/07/90	0001	UG/L	U	.1	UJ	.1	I
	0118	02/04/91	0001	UG/L	U	.1	U	.1	I
	0118	04/30/91	0001	UG/L	U	.1	U	.1	I
	0118	07/30/91	0001	UG/L	U	.1	U	.1	I
	0118	12/10/91	0001	UG/L	U	0.11	U	0.11	I
	0118	03/17/92	0001	UG/L	U	0.10	U	0.10	I
	0118	03/17/92	1001	UG/L	U	0.10	U	0.10	I
	0118	06/17/92	0001	UG/L	JB	0.010	U	0.10	I
	0118	09/14/92	0001	UG/L	U	0.10	U	0.10	I

U (ORG) - The material was analyzed for, but was not detected. The associated numerical value is the sample quantitation limit
UJ (ORG) - The material was analyzed for, but was not detected. The sample quantitation limit is an estimated quantity
JB (ORG) - Present below detection limit;present in blank

GROUNDWATER QUALITY DATA BY PARAMETER
SITE: TXT99 OU1 VALIDATED DATA
10/30/90 TO 09/18/92
REPORT DATE: 05/06/93

PARAMETER NAME	LOCATION ID	LOG DATE	SAMPLE ID	UNITS OF MEASURE	PVI	LAB VALUE	PVI	VALIDATED VALUE	RUN TYPE
4,4'-DDD	0126	11/06/90	0001	UG/L	U	.1		NA	I *
	0126	02/05/91	0001	UG/L	U	.1	U	.1	I
	0126	05/01/91	0001	UG/L	U	.1	U	.1	I
	0126	07/31/91	0001	UG/L	U	.1	U	.1	I
	0126	12/12/91	0001	UG/L	U	0.50	U	0.50	I
	0126	03/18/92	0001	UG/L	U	0.11	U	0.11	I
	0126	06/16/92	0001	UG/L	JB	0.022	U	0.11	I
	0126	09/14/92	0001	UG/L	U	0.10	U	0.10	I
	0126	09/14/92	1001	UG/L	U	0.10	U	0.10	I
	0129	11/05/90	0001	UG/L	U	.1	U	.1	I
	0129	02/04/91	0001	UG/L	U	.1	U	.1	I
	0129	04/30/91	0001	UG/L	U	.1	U	.1	I
	0129	07/30/91	0001	UG/L	U	.1	U	.1	I
	0129	12/17/91	0001	UG/L	U	0.11	U	0.11	I
	0129	03/17/92	0001	UG/L	U	0.11	U	0.11	I
	0129	06/16/92	0001	UG/L	JB	0.011	U	0.11	I
	0129	09/15/92	0001	UG/L	U	0.10	U	0.10	I
	0138	05/02/91	0001	UG/L	U	.1	U	.1	I
	0138	07/30/91	0001	UG/L	U	.1	U	.1	I
	0271	11/06/90	0001	UG/L	U	.1		NA	I *
	0271	02/01/91	0001	UG/L	U	.1	U	.1	I
	0271	05/06/91	0001	UG/L	U	.1	U	.1	I
	0271	05/06/91	0001	UG/L	U	1.5	U	1.5	D
	0271	08/05/91	0001	UG/L	U	.1	U	.1	I
	0271	12/16/91	0001	UG/L	U	0.10	U	0.10	I
	0271	06/22/92	0001	UG/L	U	0.10	U	0.10	I
	0271	09/16/92	0001	UG/L	U	0.10	U	0.10	I
	0305	11/01/90	0001	UG/L	U	.1	UJ	.1	I
	0305	01/31/91	0001	UG/L	U	.1	U	.1	I
	0305	05/05/91	0001	UG/L	U	.1	U	.1	I
	0305	08/02/91	0001	UG/L	U	.1	U	.1	I
	0305	12/17/91	0001	UG/L	U	0.10	U	0.10	I
	0305	12/17/91	4001	UG/L	U	0.10	U	0.10	I
	0305	03/19/92	0001	UG/L	U	0.10	U	0.10	I
	0305	06/22/92	0001	UG/L	U	0.10	U	0.10	I
	0305	09/16/92	0001	UG/L	U	0.10	UJ	0.10	I
	0307	10/31/90	0001	UG/L	U	.1		NA	I *
	0307	02/03/91	0001	UG/L	U	.1	U	.1	I
	0307	05/07/91	0001	UG/L	U	.1	U	.1	I
	0307	08/04/91	0001	UG/L	U	.1	U	.1	I
	0307	12/15/91	0001	UG/L	U	0.21	U	0.21	I
	0307	03/23/92	0001	UG/L	U	0.11	U	0.11	I
	0307	06/21/92	0001	UG/L	U	0.10	UJ	0.10	I
	0307	09/17/92	0001	UG/L	U	0.10	UJ	0.10	I
	0313	10/31/90	0001	UG/L	U	.1		NA	I *
	0313	02/03/91	0001	UG/L	U	.1	U	.1	I
	0313	05/07/91	0001	UG/L	U	.1	U	.1	I
	0313	08/04/91	0001	UG/L	U	.1	U	.1	I
	0313	08/04/91	2001	UG/L	U	.1	U	.1	I
	0313	12/17/91	0001	UG/L	U	0.10	U	0.10	I
	0313	03/22/92	0001	UG/L	U	0.11	UJ	0.11	I
	0313	06/21/92	0001	UG/L	U	0.10	UJ	0.10	I
	0313	09/17/92	0001	UG/L	U	0.10	UJ	0.10	I
4,4'-DDE	0063	11/01/90	0001	UG/L	U	.1	UJ	.1	I
	0063	02/05/91	0001	UG/L	U	.1	U	.1	I
	0063	05/06/91	0001	UG/L	U	.1	U	.1	I

U (ORG) - The material was analyzed for, but was not detected. The associated numerical value is the sample quantitation limit
JB (ORG) - Present below detection limit;present in blank
UJ (ORG) - The material was analyzed for, but was not detected. The sample quantitation limit is an estimated quantity

GROUNDWATER QUALITY DATA BY PARAMETER
SITE: TXT99 OU1 VALIDATED DATA
10/30/90 TO 09/18/92
REPORT DATE: 05/06/93

PARAMETER NAME	LOCATION ID	LOG DATE	SAMPLE ID	UNITS OF MEASURE	PVI	LAB VALUE	PVI	VALIDATED VALUE	RUN TYPE
4,4'-DDE	0063	08/05/91	0001	UG/L	U	.04	U	.04	I
	0063	08/06/91	0001	UG/L	U	.08	U	.08	D
	0063	12/16/91	0001	UG/L	U	0.11	U	0.11	I
	0063	03/23/92	0001	UG/L	U	0.11	UJ	0.11	I
	0063	03/23/92	1001	UG/L	U	0.10	U	0.10	I
	0063	06/22/92	0001	UG/L	U	0.10	UJ	0.10	I
	0063	06/22/92	1001	UG/L	U	0.10	U	0.10	I
	0063	09/16/92	0001	UG/L	U	0.10	UJ	0.10	I
	0071	11/06/90	0001	UG/L	U	.1		NA	I *
	0071	02/01/91	0001	UG/L	U	.1	U	.1	I
	0071	05/06/91	0001	UG/L	U	.1	U	.1	I
	0071	08/05/91	0001	UG/L	U	.04	U	.04	I
	0071	12/16/91	0001	UG/L	U	0.11	U	0.11	I
	0071	12/16/91	1001	UG/L	U	0.11	U	0.11	I
	0071	03/23/92	0001	UG/L	U	0.11	U	0.11	I
	0071	06/23/92	0001	UG/L	U	0.10	U	0.10	I
	0071	09/16/92	0001	UG/L	U	0.10	U	0.10	I
	0076	11/06/90	0001	UG/L	U	.1		NA	I *
	0076	02/01/91	0001	UG/L	U	.1	U	.1	I
	0076	05/06/91	0001	UG/L	U	.1	U	.1	I
	0076	05/06/91	0001	UG/L	U	.5	U	.5	D
	0076	12/16/91	0001	UG/L	U	0.10	U	0.10	I
	0076	03/23/92	0001	UG/L	U	0.11	U	0.11	I
	0076	06/22/92	0001	UG/L	U	0.10	U	0.10	I
	0076	09/16/92	0001	UG/L	U	0.10	U	0.10	I
	0118	11/07/90	0001	UG/L	U	.1	UJ	.1	I
	0118	02/04/91	0001	UG/L	U	.1	U	.1	I
	0118	04/30/91	0001	UG/L	U	.1	U	.1	I
	0118	07/30/91	0001	UG/L	U	.04	U	.04	I
	0118	12/10/91	0001	UG/L	U	0.11	U	0.11	I
	0118	03/17/92	0001	UG/L	U	0.10	U	0.10	I
	0118	03/17/92	1001	UG/L	U	0.10	U	0.10	I
	0118	06/17/92	0001	UG/L	U	0.10	U	0.10	I
	0118	09/14/92	0001	UG/L	U	0.10	U	0.10	I
	0126	11/06/90	0001	UG/L	U	.1		NA	I *
	0126	02/05/91	0001	UG/L	U	.1	U	.1	I
	0126	05/01/91	0001	UG/L	U	.1	U	.1	I
	0126	07/31/91	0001	UG/L	U	.04	U	.04	I
	0126	12/12/91	0001	UG/L	U	0.50	UJ	0.50	I
	0126	03/18/92	0001	UG/L	U	0.11	U	0.11	I
	0126	06/16/92	0001	UG/L	U	0.11	U	0.11	I
	0126	09/14/92	0001	UG/L	U	0.10	U	0.10	I
	0126	09/14/92	1001	UG/L	U	0.10	U	0.10	I
	0129	11/05/90	0001	UG/L	U	.1	U	.1	I
	0129	02/04/91	0001	UG/L	U	.1	U	.1	I
	0129	04/30/91	0001	UG/L	U	.1	U	.1	I
	0129	07/30/91	0001	UG/L	U	.04	U	.04	I
	0129	12/17/91	0001	UG/L	U	0.11	U	0.11	I
	0129	03/17/92	0001	UG/L	U	0.11	U	0.11	I
	0129	06/16/92	0001	UG/L	U	0.11	U	0.11	I
	0129	09/15/92	0001	UG/L	U	0.10	U	0.10	I
	0138	05/02/91	0001	UG/L	U	.1	U	.1	I
	0138	07/30/91	0001	UG/L	U	.04	U	.04	I
	0271	11/06/90	0001	UG/L	U	.1		NA	I *
	0271	02/01/91	0001	UG/L	U	.1	U	.1	I
	0271	05/06/91	0001	UG/L	U	.1	U	.1	I
	0271	05/06/91	0001	UG/L	U	1.5	U	1.5	D
	0271	08/05/91	0001	UG/L	U	.04	U	.04	I

U (ORG) - The material was analyzed for, but was not detected. The associated numerical value is the sample quantitation limit

UJ (ORG) - The material was analyzed for, but was not detected. The sample quantitation limit is an estimated quantity

GROUNDWATER QUALITY DATA BY PARAMETER
SITE: TXT99 OU1 VALIDATED DATA
10/30/90 TO 09/18/92
REPORT DATE: 05/06/93

PARAMETER NAME	LOCATION ID	LOG DATE	SAMPLE ID	UNITS OF MEASURE	PVI	LAB VALUE	PVI	VALIDATED VALUE	RUN TYPE
4,4'-DDE	0271	12/16/91	0001	UG/L	U	0.10	U	0.10	I
	0271	06/22/92	0001	UG/L	U	0.10	U	0.10	I
	0271	09/16/92	0001	UG/L	U	0.10	U	0.10	I
	0305	11/01/90	0001	UG/L	U	.1	UJ	.1	I
	0305	01/31/91	0001	UG/L	U	.1	U	.1	I
	0305	05/05/91	0001	UG/L	U	.1	U	.1	I
	0305	08/02/91	0001	UG/L	U	.04	U	.04	I
	0305	12/17/91	0001	UG/L	U	0.10	U	0.10	I
	0305	12/17/91	4001	UG/L	U	0.10	U	0.10	I
	0305	03/19/92	0001	UG/L	U	0.10	U	0.10	I
	0305	06/22/92	0001	UG/L	U	0.10	U	0.10	I
	0305	09/16/92	0001	UG/L	U	0.10	UJ	0.10	I
	0307	10/31/90	0001	UG/L	U	.1		NA	I *
	0307	02/03/91	0001	UG/L	U	.1	U	.1	I
	0307	05/07/91	0001	UG/L	U	.1	U	.1	I
	0307	08/04/91	0001	UG/L	U	.04	U	.04	I
	0307	12/15/91	0001	UG/L	U	0.21	UJ	0.21	I
	0307	03/23/92	0001	UG/L	U	0.11	U	0.11	I
	0307	06/21/92	0001	UG/L	U	0.10	UJ	0.10	I
	0307	09/17/92	0001	UG/L	U	0.10	UJ	0.10	I
	0313	10/31/90	0001	UG/L	U	.1		NA	I *
	0313	02/03/91	0001	UG/L	U	.1	U	.1	I
	0313	05/07/91	0001	UG/L	U	.1	U	.1	I
	0313	08/04/91	0001	UG/L	U	.04	U	.04	I
	0313	08/04/91	2001	UG/L	U	.04	U	.04	I
	0313	12/17/91	0001	UG/L	U	0.10	U	0.10	I
	0313	03/22/92	0001	UG/L	U	0.11	UJ	0.11	I
	0313	06/21/92	0001	UG/L	U	0.10	UJ	0.10	I
	0313	09/17/92	0001	UG/L	U	0.10	UJ	0.10	I
4,4'-DDT	0063	11/01/90	0001	UG/L	U	.1	UJ	.1	I
	0063	02/05/91	0001	UG/L	U	.1	U	.1	I
	0063	02/05/91	A001	% RECOVERY		127.		NA	I *
	0063	02/05/91	B001	% RECOVERY		113.		NA	I *
	0063	05/06/91	0001	UG/L	U	.1	U	.1	I
	0063	08/05/91	0001	UG/L	U	.1	U	.1	I
	0063	08/05/91	A001	% RECOVERY		115.		NA	I *
	0063	08/05/91	B001	% RECOVERY		107.		NA	I *
	0063	08/06/91	0001	UG/L	U	.2	U	.2	D
	0063	12/16/91	0001	UG/L	U	0.11	U	0.11	I
	0063	03/23/92	0001	UG/L	U	0.11	UJ	0.11	I
	0063	03/23/92	1001	UG/L	U	0.10	U	0.10	I
	0063	06/22/92	0001	UG/L	U	0.10	UJ	0.10	I
	0063	06/22/92	1001	UG/L	U	0.10	U	0.10	I
	0063	09/16/92	0001	UG/L	U	0.10	UJ	0.10	I
	0071	11/06/90	0001	UG/L	U	.1		NA	I *
	0071	02/01/91	0001	UG/L	U	.1	U	.1	I
	0071	05/06/91	0001	UG/L	U	.1	U	.1	I
	0071	08/05/91	0001	UG/L	U	.1	U	.1	I
	0071	12/16/91	0001	UG/L	U	0.11	U	0.11	I
	0071	12/16/91	1001	UG/L	U	0.11	U	0.11	I
	0071	03/23/92	0001	UG/L	U	0.11	U	0.11	I
	0071	06/23/92	0001	UG/L	U	0.10	U	0.10	I
	0071	09/16/92	0001	UG/L	U	0.10	UJ	0.10	I
	0076	11/06/90	0001	UG/L	U	.1		NA	I *
	0076	02/01/91	0001	UG/L	U	.1	U	.1	I
	0076	05/06/91	0001	UG/L	U	.1	U	.1	I
	0076	05/06/91	0001	UG/L	U	.5	U	.5	D

U (ORG) - The material was analyzed for, but was not detected. The associated numerical value is the sample quantitation limit

UJ (ORG) - The material was analyzed for, but was not detected. The sample quantitation limit is an estimated quantity

GROUNDWATER QUALITY DATA BY PARAMETER
SITE: TXT99 OU1 VALIDATED DATA
10/30/90 TO 09/18/92
REPORT DATE: 05/06/93

PARAMETER NAME	LOCATION ID	LOG DATE	SAMPLE ID	UNITS OF MEASURE	PVI	LAB VALUE	PVI	VALIDATED VALUE	RUN TYPE
4,4'-DDT	0076	12/16/91	0001	UG/L	U	0.10	U	0.10	I
	0076	03/23/92	0001	UG/L	U	0.11	U	0.11	I
	0076	03/23/92	A001	% RECOVERY		96.		NA	I *
	0076	03/23/92	A001	% RECOVERY		92.		NA	X1*
	0076	03/23/92	B001	% RECOVERY		105.		NA	I *
	0076	03/23/92	B001	% RECOVERY		100.		NA	X1*
	0076	06/22/92	0001	UG/L		0.14	U	0.10	I
	0076	09/16/92	0001	UG/L	U	0.10	UJ	0.10	I
	0118	11/07/90	0001	UG/L	U	.1	UJ	.1	I
	0118	02/04/91	0001	UG/L	U	.1	U	.1	I
	0118	04/30/91	0001	UG/L	U	.1	U	.1	I
	0118	07/30/91	0001	UG/L	U	.1	U	.1	I
	0118	12/10/91	0001	UG/L	U	0.11	U	0.11	I
	0118	03/17/92	0001	UG/L	U	0.10	U	0.10	I
	0118	03/17/92	1001	UG/L	U	0.10	U	0.10	I
	0118	03/17/92	A001	% RECOVERY		92.		NA	I *
	0118	03/17/92	A001	% RECOVERY		95.		NA	X1*
	0118	03/17/92	B001	% RECOVERY		95.		NA	I *
	0118	03/17/92	B001	% RECOVERY		100.		NA	X1*
	0118	06/17/92	0001	UG/L	U	0.10	U	0.10	I
	0118	09/14/92	0001	UG/L	U	0.10	U	0.10	I
	0126	11/06/90	0001	UG/L	U	.1		NA	I *
	0126	02/05/91	0001	UG/L	U	.1	U	.1	I
	0126	05/01/91	0001	UG/L	U	.1	U	.1	I
	0126	07/31/91	0001	UG/L	U	.1	U	.1	I
	0126	12/12/91	0001	UG/L	U	0.50	U	0.50	I
	0126	03/18/92	0001	UG/L	U	0.11	U	0.11	I
	0126	06/16/92	0001	UG/L	U	0.11	U	0.11	I
	0126	09/14/92	0001	UG/L	U	0.10	U	0.10	I
	0126	09/14/92	1001	UG/L	U	0.10	U	0.10	I
	0129	11/05/90	0001	UG/L	U	.1	U	.1	I
	0129	02/04/91	0001	UG/L	U	.1	U	.1	I
	0129	04/30/91	0001	UG/L	U	.1	U	.1	I
	0129	07/30/91	0001	UG/L	U	.1	U	.1	I
	0129	12/17/91	0001	UG/L	U	0.11	U	0.11	I
	0129	03/17/92	0001	UG/L	U	0.11	U	0.11	I
	0129	06/16/92	0001	UG/L	U	0.11	U	0.11	I
	0129	09/15/92	0001	UG/L	U	0.10	U	0.10	I
	0138	05/02/91	0001	UG/L	U	.1	U	.1	I
	0138	07/30/91	0001	UG/L	U	.1	U	.1	I
	0271	11/06/90	0001	UG/L	U	.1		NA	I *
	0271	11/06/90	A001	% RECOVERY		76.		NA	I *
	0271	11/06/90	B001	% RECOVERY		76.		NA	I *
	0271	02/01/91	0001	UG/L	U	.1	U	.1	I
	0271	02/01/91	A001	% RECOVERY		132.		NA	I *
	0271	02/01/91	B001	% RECOVERY		134.		NA	I *
	0271	05/06/91	0001	UG/L	U	.1	U	.1	I
	0271	05/06/91	0001	UG/L	U	1.5	U	1.5	D
	0271	08/05/91	0001	UG/L	U	.1	U	.1	I
	0271	12/16/91	0001	UG/L	U	0.10	U	0.10	I
	0271	12/16/91	A001	% RECOVERY		82.		NA	I *
	0271	12/16/91	B001	% RECOVERY		78.		NA	I *
	0271	06/22/92	0001	UG/L	U	0.10	U	0.10	I
	0271	06/22/92	A001	% RECOVERY		105.		NA	I *
	0271	06/22/92	A001	% RECOVERY		110.		NA	X1*
	0271	06/22/92	B001	% RECOVERY		104.		NA	I *
	0271	06/22/92	B001	% RECOVERY		109.		NA	X1*
	0271	09/16/92	0001	UG/L	U	0.10	UJ	0.10	I

U (ORG) - The material was analyzed for, but was not detected. The associated numerical value is the sample quantitation limit
UJ (ORG) - The material was analyzed for, but was not detected. The sample quantitation limit is an estimated quantity

GROUNDWATER QUALITY DATA BY PARAMETER
SITE: TXT99 OU1 VALIDATED DATA
10/30/90 TO 09/18/92
REPORT DATE: 05/06/93

PARAMETER NAME	LOCATION ID	LOG DATE	SAMPLE ID	UNITS OF MEASURE	PVI	LAB VALUE	PVI	VALIDATED VALUE	RUN TYPE
4,4'-DDT	0271	09/16/92	A001	% RECOVERY		92.		NA	I *
	0271	09/16/92	A001	% RECOVERY		88.		NA	X1*
	0271	09/16/92	B001	% RECOVERY		103.		NA	I *
	0271	09/16/92	B001	% RECOVERY		88.		NA	X1*
	0305	11/01/90	0001	UG/L	U	.1	UJ	.1	I
	0305	01/31/91	0001	UG/L	U	.1	U	.1	I
	0305	05/05/91	0001	UG/L	U	.1	U	.1	I
	0305	08/02/91	0001	UG/L	U	.1	U	.1	I
	0305	12/17/91	0001	UG/L	U	0.10	U	0.10	I
	0305	12/17/91	4001	UG/L	U	0.10	U	0.10	I
	0305	03/19/92	0001	UG/L	U	0.10	U	0.10	I
	0305	03/19/92	A001	% RECOVERY		97.		NA	I *
	0305	03/19/92	B001	% RECOVERY		98.		NA	I *
	0305	03/19/92	B001	% RECOVERY		101.		NA	X1*
	0305	06/22/92	0001	UG/L	U	0.10	U	0.10	I
	0305	09/16/92	0001	UG/L	U	0.10	UJ	0.10	I
	0307	10/31/90	0001	UG/L	U	.1		NA	I *
	0307	02/03/91	0001	UG/L	U	.1	U	.1	I
	0307	05/07/91	0001	UG/L	U	.1	U	.1	I
	0307	05/07/91	A001	% RECOVERY		104.		NA	I *
	0307	05/07/91	B001	% RECOVERY		146.		NA	I *
	0307	08/04/91	0001	UG/L	U	.1	U	.1	I
	0307	12/15/91	0001	UG/L	U	0.21	U	0.21	I
	0307	03/23/92	0001	UG/L	U	0.11	U	0.11	I
	0307	06/21/92	0001	UG/L	U	0.10	UJ	0.10	I
	0307	09/17/92	0001	UG/L	U	0.10	UJ	0.10	I
	0313	10/31/90	0001	UG/L	U	.1		NA	I *
	0313	02/03/91	0001	UG/L	U	.1	U	.1	I
	0313	05/07/91	0001	UG/L	U	.1	U	.1	I
	0313	08/04/91	0001	UG/L	U	.1	U	.1	I
	0313	08/04/91	2001	UG/L	U	.1	U	.1	I
	0313	12/17/91	0001	UG/L	U	0.10	U	0.10	I
	0313	03/22/92	0001	UG/L	U	0.11	UJ	0.11	I
	0313	03/22/92	A001	% RECOVERY	*	26.		NA	I *
	0313	03/22/92	A001	% RECOVERY	*	20.		NA	X1*
	0313	03/22/92	B001	% RECOVERY	*	29.		NA	I *
	0313	03/22/92	B001	% RECOVERY	*	23.		NA	X1*
	0313	06/21/92	0001	UG/L	U	0.10	UJ	0.10	I
	0313	09/17/92	0001	UG/L	U	0.10	UJ	0.10	I
4,6-DINITRO-O-CRESOL	0063	11/01/90	0001	UG/L	U	50.	UJ	50.	I
	0063	02/05/91	0001	UG/L	U	50.	UJ	50.	I
	0063	05/06/91	0001	UG/L	U	50.	U	50.	I
	0063	08/05/91	0001	UG/L	U	50.	UJ	50.	I
	0063	12/16/91	0001	UG/L	U	50.	U	50.	I
	0063	03/23/92	0001	UG/L	U	26.	U	26.	I
	0063	03/23/92	1001	UG/L	U	26.	U	26.	I
	0063	06/22/92	0001	UG/L	U	26.	U	26.	I
	0063	06/22/92	1001	UG/L	U	26.	U	26.	I
	0063	09/16/92	0001	UG/L	U	26.	UJ	26.	I
	0071	11/06/90	0001	UG/L	U	50.		NA	I *
	0071	02/01/91	0001	UG/L	U	50.	U	50.	I
	0071	05/06/91	0001	UG/L	U	50.	U	50.	I
	0071	08/05/91	0001	UG/L	U	50.	UJ	50.	I
	0071	12/16/91	0001	UG/L	U	50.	U	50.	I
	0071	12/16/91	1001	UG/L	U	50.	U	50.	I
	0071	03/23/92	0001	UG/L	U	26.	U	26.	I

U (ORG) - The material was analyzed for, but was not detected. The associated numerical value is the sample quantitation limit
UJ (ORG) - The material was analyzed for, but was not detected. The sample quantitation limit is an estimated quantity
* (ORG) - Control limits not applicable

GROUNDWATER QUALITY DATA BY PARAMETER
SITE: TXT99 OU1 VALIDATED DATA
10/30/90 TO 09/18/92
REPORT DATE: 05/06/93

PARAMETER NAME	LOCATION ID	LOG DATE	SAMPLE ID	UNITS OF MEASURE	PVI	LAB VALUE	PVI	VALIDATED VALUE	RUN TYPE
4,6-DINITRO-O-CRESOL	0071	06/23/92	0001	UG/L	U	26.	U	26.	I
	0071	09/16/92	0001	UG/L	U	26.	UJ	26.	I
	0076	11/06/90	0001	UG/L	U	50.		NA	I *
	0076	02/01/91	0001	UG/L	U	50.	U	50.	I
	0076	05/06/91	0001	UG/L	U	50.	U	50.	I
	0076	12/16/91	0001	UG/L	U	50.	U	50.	I
	0076	03/23/92	0001	UG/L	U	26.	U	26.	I
	0076	06/22/92	0001	UG/L	U	26.	U	26.	I
	0076	09/16/92	0001	UG/L	U	26.	UJ	26.	I
	0118	11/07/90	0001	UG/L	U	50.	U	50.	I
	0118	02/04/91	0001	UG/L	U	50.	U	50.	I
	0118	04/30/91	0001	UG/L	U	50.	U	50.	I
	0118	07/30/91	0001	UG/L	U	50.	U	50.	I
	0118	12/10/91	0001	UG/L	U	55.	U	55.	I
	0118	03/17/92	1001	UG/L	U	26.	U	26.	I
	0118	06/17/92	0001	UG/L	U	26.	U	26.	I
	0118	09/14/92	0001	UG/L	U	26.	U	26.	I
	0126	11/06/90	0001	UG/L	U	50.		NA	I *
	0126	02/05/91	0001	UG/L	U	50.	UJ	50.	I
	0126	05/01/91	0001	UG/L	U	50.	U	50.	I
	0126	07/31/91	0001	UG/L	U	50.	U	50.	I
	0126	12/12/91	0001	UG/L	U	50.	U	50.	I
	0126	03/18/92	0001	UG/L	U	27.	U	27.	I
	0126	06/16/92	0001	UG/L	U	26.	U	26.	I
	0126	09/14/92	0001	UG/L	U	26.	U	26.	I
	0126	09/14/92	1001	UG/L	U	26.	U	26.	I
	0129	11/05/90	0001	UG/L	U	50.	U	50.	I
	0129	02/04/91	0001	UG/L	U	50.	U	50.	I
	0129	04/30/91	0001	UG/L	U	50.	U	50.	I
	0129	07/30/91	0001	UG/L	U	50.	U	50.	I
	0129	12/17/91	0001	UG/L	U	55.	U	55.	I
	0129	03/17/92	0001	UG/L	U	26.	U	26.	I
	0129	06/16/92	0001	UG/L	U	28.	U	28.	I
	0129	09/15/92	0001	UG/L	U	26.	U	26.	I
	0138	05/02/91	0001	UG/L	U	50.	U	50.	I
	0138	07/30/91	0001	UG/L	U	50.	U	50.	I
	0271	11/06/90	0001	UG/L	U	50.		NA	I *
	0271	02/01/91	0001	UG/L	U	50.	U	50.	I
	0271	05/06/91	0001	UG/L	U	50.	U	50.	I
	0271	08/05/91	0001	UG/L	U	50.	UJ	50.	I
	0271	12/16/91	0001	UG/L	U	50.	U	50.	I
	0271	06/22/92	0001	UG/L	U	26.	U	26.	I
	0271	09/16/92	0001	UG/L	U	26.	UJ	26.	I
	0301	11/05/90	0001	UG/L	U	50.	U	50.	I
	0302	11/05/90	0001	UG/L	U	50.	U	50.	I
	0303	11/07/90	0001	UG/L	U	50.	UJ	50.	I
	0304	11/07/90	0001	UG/L	U	50.	U	50.	I
	0305	11/01/90	0001	UG/L	U	50.	UJ	50.	I
	0305	01/31/91	0001	UG/L	U	50.	U	50.	I
	0305	05/05/91	0001	UG/L	U	50.	U	50.	I
	0305	08/02/91	0001	UG/L	U	50.	U	50.	I
	0305	08/02/91	0001	UG/L	U	50.	UJ	50.	R
	0305	08/03/91	0001	UG/L	U	50.		NA	I *
	0305	12/17/91	0001	UG/L	U	50.	U	50.	I
	0305	12/17/91	4001	UG/L	U	50.	U	50.	I
	0305	03/19/92	0001	UG/L	U	26.	U	26.	I
	0305	06/22/92	0001	UG/L	U	26.	U	26.	I
	0305	09/16/92	0001	UG/L	U	26.	UJ	26.	I

U (ORG) - The material was analyzed for, but was not detected. The associated numerical value is the sample quantitation limit
UJ (ORG) - The material was analyzed for, but was not detected. The sample quantitation limit is an estimated quantity

GROUNDWATER QUALITY DATA BY PARAMETER
SITE: TXT99 OU1 VALIDATED DATA
10/30/90 TO 09/18/92
REPORT DATE: 05/06/93

PARAMETER NAME	LOCATION ID	LOG DATE	SAMPLE ID	UNITS OF MEASURE	PVI	LAB VALUE	PVI	VALIDATED VALUE	RUN TYPE
4,6-DINITRO-O-CRESOL	0306	10/30/90	0001	UG/L	U	50.	U	50.	I
	0307	10/31/90	0001	UG/L	U	50.		NA	I *
	0307	02/03/91	0001	UG/L	U	50.	U	50.	I
	0307	05/07/91	0001	UG/L	U	50.	U	50.	I
	0307	08/04/91	0001	UG/L	U	50.	U	50.	I
	0307	08/04/91	0001	UG/L	U	50.	UJ	50.	R
	0307	08/05/91	0001	UG/L	U	50.		NA	I *
	0307	12/15/91	0001	UG/L	U	55.	U	55.	I
	0307	03/23/92	0001	UG/L	U	28.	U	28.	I
	0307	06/21/92	0001	UG/L	U	26.	U	26.	I
	0307	09/17/92	0001	UG/L	U	26.	UJ	26.	I
	0309	11/02/90	0001	UG/L	U	50.	UJ	50.	I
	0310	10/30/90	0001	UG/L	U	50.	U	50.	I
	0313	10/31/90	0001	UG/L	U	50.		NA	I *
	0313	02/03/91	0001	UG/L	U	50.	U	50.	I
	0313	05/07/91	0001	UG/L	U	50.	U	50.	I
	0313	08/04/91	0001	UG/L	U	50.	U	50.	I
	0313	08/04/91	0001	UG/L	U	50.	UJ	50.	R
	0313	08/04/91	2001	UG/L	U	50.	U	50.	I
	0313	08/05/91	0001	UG/L	U	50.		NA	I *
	0313	12/17/91	0001	UG/L	U	50.	U	50.	I
	0313	03/22/92	0001	UG/L	U	26.	U	26.	I
	0313	06/21/92	0001	UG/L	U	26.	U	26.	I
	0313	09/17/92	0001	UG/L	U	26.	UJ	26.	I
	0314	11/07/90	0001	UG/L	U	50.	U	50.	I
	0315	10/31/90	0001	UG/L	U	50.		NA	I *
	0317	11/06/90	0001	UG/L	U	50.		NA	I *
	0318	11/04/90	0001	UG/L	U	50.	U	50.	I
	0319	11/04/90	0001	UG/L	U	50.	U	50.	I
	0320	11/01/90	0001	UG/L	U	50.	UJ	50.	I
4-BROMOPHENYL-PHENYL ETHER	0063	11/01/90	0001	UG/L	U	10.	UJ	10.	I
	0063	02/05/91	0001	UG/L	U	10.	UJ	10.	I
	0063	05/06/91	0001	UG/L	U	10.	U	10.	I
	0063	08/05/91	0001	UG/L	U	10.	U	10.	I
	0063	12/16/91	0001	UG/L	U	10.	U	10.	I
	0063	03/23/92	0001	UG/L	U	10.	U	10.	I
	0063	03/23/92	1001	UG/L	U	10.	U	10.	I
	0063	06/22/92	0001	UG/L	U	10.	U	10.	I
	0063	06/22/92	1001	UG/L	U	10.	U	10.	I
	0063	09/16/92	0001	UG/L	U	10.	U	10.	I
	0071	11/06/90	0001	UG/L	U	10.		NA	I *
	0071	02/01/91	0001	UG/L	U	10.	U	10.	I
	0071	05/06/91	0001	UG/L	U	10.	U	10.	I
	0071	08/05/91	0001	UG/L	U	10.	U	10.	I
	0071	12/16/91	0001	UG/L	U	10.	U	10.	I
	0071	12/16/91	1001	UG/L	U	10.	U	10.	I
	0071	03/23/92	0001	UG/L	U	10.	U	10.	I
	0071	06/23/92	0001	UG/L	U	11.	U	11.	I
	0071	09/16/92	0001	UG/L	U	10.	U	10.	I
	0076	11/06/90	0001	UG/L	U	10.		NA	I *
	0076	02/01/91	0001	UG/L	U	10.	U	10.	I
	0076	05/06/91	0001	UG/L	U	10.	U	10.	I
	0076	12/16/91	0001	UG/L	U	10.	U	10.	I
	0076	03/23/92	0001	UG/L	U	10.	U	10.	I
	0076	06/22/92	0001	UG/L	U	10.	U	10.	I
	0076	09/16/92	0001	UG/L	U	10.	U	10.	I
	0118	11/07/90	0001	UG/L	U	10.	U	10.	I

U (ORG) - The material was analyzed for, but was not detected. The associated numerical value is the sample quantitation limit
UJ (ORG) - The material was analyzed for, but was not detected. The sample quantitation limit is an estimated quantity

GROUNDWATER QUALITY DATA BY PARAMETER
SITE: TXT99 OU1 VALIDATED DATA
10/30/90 TO 09/18/92
REPORT DATE: 05/06/93

PARAMETER NAME	LOCATION ID	LOG DATE	SAMPLE ID	UNITS OF MEASURE	PVI	LAB VALUE	PVI	VALIDATED VALUE	RUN TYPE
4-BROMOPHENYL-PHENYL ETHER	0118	02/04/91	0001	UG/L	U	10.	U	10.	I
	0118	04/30/91	0001	UG/L	U	10.	U	10.	I
	0118	07/30/91	0001	UG/L	U	10.	U	10.	I
	0118	12/10/91	0001	UG/L	U	11.	U	11.	I
	0118	03/17/92	1001	UG/L	U	11.	U	11.	I
	0118	06/17/92	0001	UG/L	U	10.	U	10.	I
	0118	09/14/92	0001	UG/L	U	10.	U	10.	I
	0126	11/06/90	0001	UG/L	U	10.		NA	I *
	0126	02/05/91	0001	UG/L	U	10.	UJ	10.	I
	0126	05/01/91	0001	UG/L	U	10.	U	10.	I
	0126	07/31/91	0001	UG/L	U	10.	U	10.	I
	0126	12/12/91	0001	UG/L	U	10.	U	10.	I
	0126	03/18/92	0001	UG/L	U	11.	U	11.	I
	0126	06/16/92	0001	UG/L	U	10.	U	10.	I
	0126	09/14/92	0001	UG/L	U	10.	U	10.	I
	0126	09/14/92	1001	UG/L	U	10.	U	10.	I
	0129	11/05/90	0001	UG/L	U	10.	U	10.	I
	0129	02/04/91	0001	UG/L	U	10.	U	10.	I
	0129	04/30/91	0001	UG/L	U	10.	U	10.	I
	0129	07/30/91	0001	UG/L	U	10.	U	10.	I
	0129	12/17/91	0001	UG/L	U	11.	U	11.	I
	0129	03/17/92	0001	UG/L	U	10.	U	10.	I
	0129	06/16/92	0001	UG/L	U	11.	U	11.	I
	0129	09/15/92	0001	UG/L	U	10.	U	10.	I
	0138	05/02/91	0001	UG/L	U	10.	U	10.	I
	0138	07/30/91	0001	UG/L	U	10.	U	10.	I
	0271	11/06/90	0001	UG/L	U	10.		NA	I *
	0271	02/01/91	0001	UG/L	U	10.	U	10.	I
	0271	05/06/91	0001	UG/L	U	10.	U	10.	I
	0271	08/05/91	0001	UG/L	U	10.	UJ	10.	I
	0271	12/16/91	0001	UG/L	U	10.	U	10.	I
	0271	06/22/92	0001	UG/L	U	10.	U	10.	I
	0271	09/16/92	0001	UG/L	U	10.	U	10.	I
	0301	11/05/90	0001	UG/L	U	10.	U	10.	I
	0302	11/05/90	0001	UG/L	U	10.	U	10.	I
	0303	11/07/90	0001	UG/L	U	10.	U	10.	I
	0304	11/07/90	0001	UG/L	U	10.	U	10.	I
	0305	11/01/90	0001	UG/L	U	10.	UJ	10.	I
	0305	01/31/91	0001	UG/L	U	10.	U	10.	I
	0305	05/05/91	0001	UG/L	U	10.	U	10.	I
	0305	08/02/91	0001	UG/L	U	10.	U	10.	I
	0305	08/02/91	0001	UG/L	U	10.	UJ	10.	R
	0305	08/03/91	0001	UG/L	U	10.		NA	I *
	0305	12/17/91	0001	UG/L	U	10.	U	10.	I
	0305	12/17/91	4001	UG/L	U	10.	U	10.	I
	0305	03/19/92	0001	UG/L	U	10.	U	10.	I
	0305	06/22/92	0001	UG/L	U	10.	U	10.	I
	0305	09/16/92	0001	UG/L	U	10.	U	10.	I
	0306	10/30/90	0001	UG/L	U	10.	U	10.	I
	0307	10/31/90	0001	UG/L	U	10.		NA	I *
	0307	02/03/91	0001	UG/L	U	10.	U	10.	I
	0307	05/07/91	0001	UG/L	U	10.	U	10.	I
	0307	08/04/91	0001	UG/L	U	10.	UJ	10.	I
	0307	08/04/91	0001	UG/L	U	10.	UJ	10.	R
	0307	08/05/91	0001	UG/L	U	10.		NA	I *
	0307	12/15/91	0001	UG/L	U	11.	U	11.	I
	0307	03/23/92	0001	UG/L	U	11.	U	11.	I
	0307	06/21/92	0001	UG/L	U	10.	U	10.	I

U (ORG) - The material was analyzed for, but was not detected. The associated numerical value is the sample quantitation limit

UJ (ORG) - The material was analyzed for, but was not detected. The sample quantitation limit is an estimated quantity

GROUNDWATER QUALITY DATA BY PARAMETER
SITE: TXT99 OU1 VALIDATED DATA
10/30/90 TO 09/18/92
REPORT DATE: 05/06/93

PARAMETER NAME	LOCATION ID	LOG DATE	SAMPLE ID	UNITS OF MEASURE	PVI	LAB VALUE	PVI	VALIDATED VALUE	RUN TYPE
4-BROMOPHENYL-PHENYL ETHER	0307	09/17/92	0001	UG/L	U	10.	U	10.	I
	0309	11/02/90	0001	UG/L	U	10.	UJ	10.	I
	0310	10/30/90	0001	UG/L	U	10.	U	10.	I
	0313	10/31/90	0001	UG/L	U	10.		NA	I *
	0313	02/03/91	0001	UG/L	U	10.	U	10.	I
	0313	05/07/91	0001	UG/L	U	10.	U	10.	I
	0313	08/04/91	0001	UG/L	U	10.	UJ	10.	I
	0313	08/04/91	0001	UG/L	U	10.	UJ	10.	R
	0313	08/04/91	2001	UG/L	U	10.	U	10.	I
	0313	08/05/91	0001	UG/L	U	10.		NA	I *
	0313	12/17/91	0001	UG/L	U	10.	U	10.	I
	0313	03/22/92	0001	UG/L	U	10.	U	10.	I
	0313	06/21/92	0001	UG/L	U	10.	U	10.	I
	0313	09/17/92	0001	UG/L	U	10.	U	10.	I
	0314	11/07/90	0001	UG/L	U	10.	U	10.	I
	0315	10/31/90	0001	UG/L	U	10.		NA	I *
	0317	11/06/90	0001	UG/L	U	10.		NA	I *
	0318	11/04/90	0001	UG/L	U	10.	U	10.	I
	0319	11/04/90	0001	UG/L	U	10.	U	10.	I
	0320	11/01/90	0001	UG/L	U	10.	UJ	10.	I
4-CHLORO-3-METHYLPHENOL	0063	11/01/90	0001	UG/L	U	10.	UJ	10.	I
	0063	02/05/91	0001	UG/L	U	10.	UJ	10.	I
	0063	02/05/91	A001	% RECOVERY		64.		NA	I *
	0063	02/05/91	B001	% RECOVERY		70.		NA	I *
	0063	05/06/91	0001	UG/L	U	10.	U	10.	I
	0063	08/05/91	0001	UG/L	U	10.	U	10.	I
	0063	12/16/91	0001	UG/L	U	10.	U	10.	I
	0063	03/23/92	0001	UG/L	U	10.	U	10.	I
	0063	03/23/92	1001	UG/L	U	10.	U	10.	I
	0063	06/22/92	0001	UG/L	U	10.	U	10.	I
	0063	06/22/92	1001	UG/L	U	10.	U	10.	I
	0063	09/16/92	0001	UG/L	U	10.	U	10.	I
	0071	11/06/90	0001	UG/L	U	10.		NA	I *
	0071	02/01/91	0001	UG/L	U	10.	U	10.	I
	0071	05/06/91	0001	UG/L	U	10.	U	10.	I
	0071	08/05/91	0001	UG/L	U	10.	U	10.	I
	0071	12/16/91	0001	UG/L	U	10.	U	10.	I
	0071	12/16/91	1001	UG/L	U	10.	U	10.	I
	0071	03/23/92	0001	UG/L	U	10.	U	10.	I
	0071	06/23/92	0001	UG/L	U	11.	U	11.	I
	0071	06/23/92	A001	% RECOVERY		93.		NA	I *
	0071	06/23/92	B001	% RECOVERY		88.		NA	I *
	0071	09/16/92	0001	UG/L	U	10.	U	10.	I
	0076	11/06/90	0001	UG/L	U	10.		NA	I *
	0076	02/01/91	0001	UG/L	U	10.	U	10.	I
	0076	05/06/91	0001	UG/L	U	10.	U	10.	I
	0076	12/16/91	0001	UG/L	U	10.	U	10.	I
	0076	03/23/92	0001	UG/L	U	10.	U	10.	I
	0076	03/23/92	A001	% RECOVERY		80.		NA	I *
	0076	03/23/92	B001	% RECOVERY		89.		NA	I *
	0076	06/22/92	0001	UG/L	U	10.	U	10.	I
	0076	09/16/92	0001	UG/L	U	10.	U	10.	I
	0118	11/07/90	0001	UG/L	U	10.	U	10.	I
	0118	02/04/91	0001	UG/L	U	10.	U	10.	I
	0118	04/30/91	0001	UG/L	U	10.	U	10.	I
	0118	07/30/91	0001	UG/L	U	10.	U	10.	I
	0118	12/10/91	0001	UG/L	U	11.	U	11.	I

U (ORG) - The material was analyzed for, but was not detected. The associated numerical value is the sample quantitation limit

UJ (ORG) - The material was analyzed for, but was not detected. The sample quantitation limit is an estimated quantity

GROUNDWATER QUALITY DATA BY PARAMETER
SITE: TXT99 OU1 VALIDATED DATA
10/30/90 TO 09/18/92
REPORT DATE: 05/06/93

PARAMETER NAME	LOCATION ID	LOG DATE	SAMPLE ID	UNITS OF MEASURE	PVI	LAB VALUE	PVI	VALIDATED VALUE	RUN TYPE
4-CHLORO-3-METHYLPHENOL	0118	03/17/92	1001	UG/L	U	11.	U	11.	I
	0118	03/17/92	A001	% RECOVERY	*	105.		NA	I *
	0118	03/17/92	B001	% RECOVERY	*	110.		NA	I *
	0118	06/17/92	0001	UG/L	U	10.	U	10.	I
	0118	09/14/92	0001	UG/L	U	10.	U	10.	I
	0126	11/06/90	0001	UG/L	U	10.		NA	I *
	0126	02/05/91	0001	UG/L	U	10.	UJ	10.	I
	0126	05/01/91	0001	UG/L	U	10.	U	10.	I
	0126	07/31/91	0001	UG/L	U	10.	U	10.	I
	0126	12/12/91	0001	UG/L	U	10.	U	10.	I
	0126	03/18/92	0001	UG/L	U	11.	U	11.	I
	0126	06/16/92	0001	UG/L	U	10.	U	10.	I
	0126	06/16/92	A001	% RECOVERY		89.		NA	I *
	0126	06/16/92	B001	% RECOVERY		89.		NA	I *
	0126	09/14/92	0001	UG/L	U	10.	U	10.	I
	0126	09/14/92	1001	UG/L	U	10.	U	10.	I
	0129	11/05/90	0001	UG/L	U	10.	U	10.	I
	0129	02/04/91	0001	UG/L	U	10.	U	10.	I
	0129	04/30/91	0001	UG/L	U	10.	U	10.	I
	0129	07/30/91	0001	UG/L	U	10.	U	10.	I
	0129	12/17/91	0001	UG/L	U	11.	U	11.	I
	0129	03/17/92	0001	UG/L	U	10.	U	10.	I
	0129	06/16/92	0001	UG/L	U	11.	U	11.	I
	0129	09/15/92	0001	UG/L	U	10.	U	10.	I
	0138	05/02/91	0001	UG/L	U	10.	U	10.	I
	0138	07/30/91	0001	UG/L	U	10.	U	10.	I
	0271	11/06/90	0001	UG/L	U	10.		NA	I *
	0271	02/01/91	0001	UG/L	U	10.	U	10.	I
	0271	02/01/91	A001	% RECOVERY		73.		NA	I *
	0271	02/01/91	B001	% RECOVERY		71.		NA	I *
	0271	05/06/91	0001	UG/L	U	10.	U	10.	I
	0271	08/05/91	0001	UG/L	U	10.	U	10.	I
	0271	08/05/91	A001	% RECOVERY		54.		NA	I *
	0271	08/05/91	B001	% RECOVERY		54.		NA	I *
	0271	12/16/91	0001	UG/L	U	10.	U	10.	I
	0271	12/16/91	A001	% RECOVERY		61.		NA	I *
	0271	12/16/91	B001	% RECOVERY		51.		NA	I *
	0271	06/22/92	0001	UG/L	U	10.	U	10.	I
	0271	06/22/92	A001	% RECOVERY	*	106.		NA	I *
	0271	06/22/92	B001	% RECOVERY	*	106.		NA	I *
	0271	09/16/92	0001	UG/L	U	10.	U	10.	I
	0271	09/16/92	A001	% RECOVERY		90.		NA	I *
	0271	09/16/92	B001	% RECOVERY		83.		NA	I *
	0301	11/05/90	0001	UG/L	U	10.	U	10.	I
	0302	11/05/90	0001	UG/L	U	10.	U	10.	I
	0303	11/07/90	0001	UG/L	U	10.	U	10.	I
	0304	11/07/90	0001	UG/L	U	10.	U	10.	I
	0305	11/01/90	0001	UG/L	U	10.	UJ	10.	I
	0305	01/31/91	0001	UG/L	U	10.	U	10.	I
	0305	05/05/91	0001	UG/L	U	10.	U	10.	I
	0305	08/02/91	0001	UG/L	U	10.	U	10.	I
	0305	08/02/91	0001	UG/L	U	10.	UJ	10.	R
	0305	08/03/91	0001	UG/L	U	10.		NA	I *
	0305	12/17/91	0001	UG/L	U	10.	U	10.	I
	0305	12/17/91	4001	UG/L	U	10.	U	10.	I
	0305	03/19/92	0001	UG/L	U	10.	U	10.	I
	0305	06/22/92	0001	UG/L	U	10.	U	10.	I

U (ORG) - The material was analyzed for, but was not detected. The associated numerical value is the sample quantitation limit
* (ORG) - Control limits not applicable
UJ (ORG) - The material was analyzed for, but was not detected. The sample quantitation limit is an estimated quantity

GROUNDWATER QUALITY DATA BY PARAMETER
SITE: TXT99 OU1 VALIDATED DATA
10/30/90 TO 09/18/92
REPORT DATE: 05/06/93

PARAMETER NAME	LOCATION ID	LOG DATE	SAMPLE ID	UNITS OF MEASURE	PVI	LAB VALUE	PVI	VALIDATED VALUE	RUN TYPE
4-CHLORO-3-METHYLPHENOL	0305	09/16/92	0001	UG/L	U	10.	U	10.	I
	0306	10/30/90	0001	UG/L	U	10.	U	10.	I
	0306	10/30/90	A001	% RECOVERY		71.		NA	I *
	0306	10/30/90	B001	% RECOVERY		79.		NA	I *
	0307	10/31/90	0001	UG/L	U	10.		NA	I *
	0307	02/03/91	0001	UG/L	U	10.	U	10.	I
	0307	05/07/91	0001	UG/L	U	10.	U	10.	I
	0307	05/07/91	A001	% RECOVERY		80.		NA	I *
	0307	05/07/91	B001	% RECOVERY		86.		NA	I *
	0307	08/04/91	0001	UG/L	U	10.	U	10.	I
	0307	08/04/91	0001	UG/L	U	10.	UJ	10.	R
	0307	08/05/91	0001	UG/L	U	10.		NA	I *
	0307	12/15/91	0001	UG/L	U	11.	U	11.	I
	0307	03/23/92	0001	UG/L	U	11.	U	11.	I
	0307	06/21/92	0001	UG/L	U	10.	U	10.	I
	0307	09/17/92	0001	UG/L	U	10.	U	10.	I
	0309	11/02/90	0001	UG/L	U	10.	UJ	10.	I
	0310	10/30/90	0001	UG/L	U	10.	U	10.	I
	0313	10/31/90	0001	UG/L	U	10.		NA	I *
	0313	02/03/91	0001	UG/L	U	10.	U	10.	I
	0313	05/07/91	0001	UG/L	U	10.	U	10.	I
	0313	08/04/91	0001	UG/L	U	10.	U	10.	I
	0313	08/04/91	0001	UG/L	U	10.	UJ	10.	R
	0313	08/04/91	2001	UG/L	U	10.	U	10.	I
	0313	08/05/91	0001	UG/L	U	10.		NA	I *
	0313	12/17/91	0001	UG/L	U	10.	U	10.	I
	0313	03/22/92	0001	UG/L	U	10.	U	10.	I
	0313	03/22/92	A001	% RECOVERY		85.		NA	I *
	0313	03/22/92	B001	% RECOVERY		89.		NA	I *
	0313	06/21/92	0001	UG/L	U	10.	U	10.	I
	0313	09/17/92	0001	UG/L	U	10.	U	10.	I
	0314	11/07/90	0001	UG/L	U	10.	U	10.	I
	0315	10/31/90	0001	UG/L	U	10.		NA	I *
	0317	11/06/90	0001	UG/L	U	10.		NA	I *
	0318	11/04/90	0001	UG/L	U	10.	U	10.	I
	0319	11/04/90	0001	UG/L	U	10.	U	10.	I
	0320	11/01/90	0001	UG/L	U	10.	UJ	10.	I
	0320	11/01/90	A001	% RECOVERY		80.		NA	I *
	0320	11/01/90	B001	% RECOVERY		64.		NA	I *
4-CHLOROANILINE	0063	11/01/90	0001	UG/L	U	10.	UJ	10.	I
	0063	02/05/91	0001	UG/L	U	10.	UJ	10.	I
	0063	05/06/91	0001	UG/L	U	10.	U	10.	I
	0063	08/05/91	0001	UG/L	U	10.	UJ	10.	I
	0063	12/16/91	0001	UG/L	U	10.	U	10.	I
	0063	03/23/92	0001	UG/L	U	10.	U	10.	I
	0063	03/23/92	1001	UG/L	U	10.	U	10.	I
	0063	06/22/92	0001	UG/L	U	10.	U	10.	I
	0063	06/22/92	1001	UG/L	U	10.	U	10.	I
	0063	09/16/92	0001	UG/L	U	10.	U	10.	I
	0071	11/06/90	0001	UG/L	U	10.		NA	I *
	0071	02/01/91	0001	UG/L	U	10.	U	10.	I
	0071	05/06/91	0001	UG/L	U	10.	U	10.	I
	0071	08/05/91	0001	UG/L	U	10.	UJ	10.	I
	0071	12/16/91	0001	UG/L	U	10.	U	10.	I
	0071	12/16/91	1001	UG/L	U	10.	U	10.	I
	0071	03/23/92	0001	UG/L	U	10.	U	10.	I
	0071	06/23/92	0001	UG/L	U	11.	U	11.	I

U (ORG) - The material was analyzed for, but was not detected. The associated numerical value is the sample quantitation limit

UJ (ORG) - The material was analyzed for, but was not detected. The sample quantitation limit is an estimated quantity

GROUNDWATER QUALITY DATA BY PARAMETER
SITE: TXT99 OU1 VALIDATED DATA
10/30/90 TO 09/18/92
REPORT DATE: 05/06/93

PARAMETER NAME	LOCATION ID	LOG DATE	SAMPLE ID	UNITS OF MEASURE	PVI	LAB VALUE	PVI	VALIDATED VALUE	RUN TYPE
4-CHLOROANILINE	0071	09/16/92	0001	UG/L	U	10.	U	10.	I
	0076	11/06/90	0001	UG/L	U	10.		NA	I *
	0076	02/01/91	0001	UG/L	U	10.	U	10.	I
	0076	05/06/91	0001	UG/L	U	10.	U	10.	I
	0076	12/16/91	0001	UG/L	U	10.	U	10.	I
	0076	03/23/92	0001	UG/L	U	10.	U	10.	I
	0076	06/22/92	0001	UG/L	U	10.	U	10.	I
	0076	09/16/92	0001	UG/L	U	10.	U	10.	I
	0118	11/07/90	0001	UG/L	U	10.	U	10.	I
	0118	02/04/91	0001	UG/L	U	10.	U	10.	I
	0118	04/30/91	0001	UG/L	U	10.	U	10.	I
	0118	07/30/91	0001	UG/L	U	10.	U	10.	I
	0118	12/10/91	0001	UG/L	U	11.	U	11.	I
	0118	03/17/92	1001	UG/L	U	11.	UJ	11.	I
	0118	06/17/92	0001	UG/L	U	10.	UJ	10.	I
	0118	09/14/92	0001	UG/L	U	10.	U	10.	I
	0126	11/06/90	0001	UG/L	U	10.		NA	I *
	0126	02/05/91	0001	UG/L	U	10.	UJ	10.	I
	0126	05/01/91	0001	UG/L	U	10.	UJ	10.	I
	0126	07/31/91	0001	UG/L	U	10.	U	10.	I
	0126	12/12/91	0001	UG/L	U	10.	U	10.	I
	0126	03/18/92	0001	UG/L	U	11.	UJ	11.	I
	0126	06/16/92	0001	UG/L	U	10.	U	10.	I
	0126	09/14/92	0001	UG/L	U	10.	U	10.	I
	0126	09/14/92	1001	UG/L	U	10.	U	10.	I
	0129	11/05/90	0001	UG/L	U	10.	U	10.	I
	0129	02/04/91	0001	UG/L	U	10.	U	10.	I
	0129	04/30/91	0001	UG/L	U	10.	U	10.	I
	0129	07/30/91	0001	UG/L	U	10.	U	10.	I
	0129	12/17/91	0001	UG/L	U	11.	U	11.	I
	0129	03/17/92	0001	UG/L	U	10.	U	10.	I
	0129	06/16/92	0001	UG/L	U	11.	U	11.	I
	0129	09/15/92	0001	UG/L	U	10.	U	10.	I
	0138	05/02/91	0001	UG/L	U	10.	U	10.	I
	0138	07/30/91	0001	UG/L	U	10.	U	10.	I
	0271	11/06/90	0001	UG/L	U	10.		NA	I *
	0271	02/01/91	0001	UG/L	U	10.	U	10.	I
	0271	05/06/91	0001	UG/L	U	10.	U	10.	I
	0271	08/05/91	0001	UG/L	U	10.	UJ	10.	I
	0271	12/16/91	0001	UG/L	U	10.	U	10.	I
	0271	06/22/92	0001	UG/L	U	10.	U	10.	I
	0271	09/16/92	0001	UG/L	U	10.	U	10.	I
	0301	11/05/90	0001	UG/L	U	10.	U	10.	I
	0302	11/05/90	0001	UG/L	U	10.	U	10.	I
	0303	11/07/90	0001	UG/L	U	10.	U	10.	I
	0304	11/07/90	0001	UG/L	U	10.	U	10.	I
	0305	11/01/90	0001	UG/L	U	10.	UJ	10.	I
	0305	01/31/91	0001	UG/L	U	10.	U	10.	I
	0305	05/05/91	0001	UG/L	U	10.	U	10.	I
	0305	08/02/91	0001	UG/L	U	10.	UJ	10.	I
	0305	08/02/91	0001	UG/L	U	10.	UJ	10.	R
	0305	08/03/91	0001	UG/L	U	10.		NA	I *
	0305	12/17/91	0001	UG/L	U	10.	U	10.	I
	0305	12/17/91	4001	UG/L	U	10.	U	10.	I
	0305	03/19/92	0001	UG/L	U	10.	UJ	10.	I
	0305	06/22/92	0001	UG/L	U	10.	U	10.	I
	0305	09/16/92	0001	UG/L	U	10.	U	10.	I
	0306	10/30/90	0001	UG/L	U	10.	U	10.	I

U (ORG) - The material was analyzed for, but was not detected. The associated numerical value is the sample quantitation limit
UJ (ORG) - The material was analyzed for, but was not detected. The sample quantitation limit is an estimated quantity

GROUNDWATER QUALITY DATA BY PARAMETER
SITE: TXT99 OU1 VALIDATED DATA
10/30/90 TO 09/18/92
REPORT DATE: 05/06/93

PARAMETER NAME	LOCATION ID	LOG DATE	SAMPLE ID	UNITS OF MEASURE	PVI	LAB VALUE	PVI	VALIDATED VALUE	RUN TYPE
4-CHLOROANILINE	0307	10/31/90	0001	UG/L	U	10.		NA	I *
	0307	02/03/91	0001	UG/L	U	10.	U	10.	I
	0307	05/07/91	0001	UG/L	U	10.	UJ	10.	I
	0307	08/04/91	0001	UG/L	U	10.	UJ	10.	I
	0307	08/04/91	0001	UG/L	U	10.	UJ	10.	R
	0307	08/05/91	0001	UG/L	U	10.		NA	I *
	0307	12/15/91	0001	UG/L	U	11.	U	11.	I
	0307	03/23/92	0001	UG/L	U	11.	U	11.	I
	0307	06/21/92	0001	UG/L	U	10.	U	10.	I
	0307	09/17/92	0001	UG/L	U	10.	U	10.	I
	0309	11/02/90	0001	UG/L	U	10.	UJ	10.	I
	0310	10/30/90	0001	UG/L	U	10.	U	10.	I
	0313	10/31/90	0001	UG/L	U	10.		NA	I *
	0313	02/03/91	0001	UG/L	U	10.	U	10.	I
	0313	05/07/91	0001	UG/L	U	10.	U	10.	I
	0313	08/04/91	0001	UG/L	U	10.	UJ	10.	I
	0313	08/04/91	0001	UG/L	U	10.	UJ	10.	R
	0313	08/04/91	2001	UG/L	U	10.	UJ	10.	I
	0313	08/05/91	0001	UG/L	U	10.		NA	I *
	0313	12/17/91	0001	UG/L	U	10.	U	10.	I
	0313	03/22/92	0001	UG/L	U	10.	UJ	10.	I
	0313	06/21/92	0001	UG/L	U	10.	U	10.	I
	0313	09/17/92	0001	UG/L	U	10.	U	10.	I
	0314	11/07/90	0001	UG/L	U	10.	U	10.	I
	0315	10/31/90	0001	UG/L	U	10.		NA	I *
	0317	11/06/90	0001	UG/L	U	10.		NA	I *
	0318	11/04/90	0001	UG/L	U	10.	U	10.	I
	0319	11/04/90	0001	UG/L	U	10.	U	10.	I
	0320	11/01/90	0001	UG/L	U	10.	UJ	10.	I
4-CHLOROPHENYL-PHENYLETHER	0063	11/01/90	0001	UG/L	U	10.	UJ	10.	I
	0063	02/05/91	0001	UG/L	U	10.	UJ	10.	I
	0063	05/06/91	0001	UG/L	U	10.	U	10.	I
	0063	08/05/91	0001	UG/L	U	10.	U	10.	I
	0063	12/16/91	0001	UG/L	U	10.	U	10.	I
	0063	03/23/92	0001	UG/L	U	10.	U	10.	I
	0063	03/23/92	1001	UG/L	U	10.	U	10.	I
	0063	06/22/92	0001	UG/L	U	10.	U	10.	I
	0063	06/22/92	1001	UG/L	U	10.	U	10.	I
	0063	09/16/92	0001	UG/L	U	10.	U	10.	I
	0071	11/06/90	0001	UG/L	U	10.		NA	I *
	0071	02/01/91	0001	UG/L	U	10.	U	10.	I
	0071	05/06/91	0001	UG/L	U	10.	U	10.	I
	0071	08/05/91	0001	UG/L	U	10.	U	10.	I
	0071	12/16/91	0001	UG/L	U	10.	U	10.	I
	0071	12/16/91	1001	UG/L	U	10.	U	10.	I
	0071	03/23/92	0001	UG/L	U	10.	U	10.	I
	0071	06/23/92	0001	UG/L	U	11.	U	11.	I
	0071	09/16/92	0001	UG/L	U	10.	U	10.	I
	0076	11/06/90	0001	UG/L	U	10.		NA	I *
	0076	02/01/91	0001	UG/L	U	10.	U	10.	I
	0076	05/06/91	0001	UG/L	U	10.	U	10.	I
	0076	12/16/91	0001	UG/L	U	10.	U	10.	I
	0076	03/23/92	0001	UG/L	U	10.	U	10.	I
	0076	06/22/92	0001	UG/L	U	10.	U	10.	I
	0076	09/16/92	0001	UG/L	U	10.	U	10.	I
	0118	11/07/90	0001	UG/L	U	10.	U	10.	I
	0118	02/04/91	0001	UG/L	U	10.	U	10.	I

U (ORG) - The material was analyzed for, but was not detected. The associated numerical value is the sample quantitation limit
UJ (ORG) - The material was analyzed for, but was not detected. The sample quantitation limit is an estimated quantity

GROUNDWATER QUALITY DATA BY PARAMETER
SITE: TXT99 OU1 VALIDATED DATA
10/30/90 TO 09/18/92
REPORT DATE: 05/06/93

PARAMETER NAME	LOCATION ID	LOG DATE	SAMPLE ID	UNITS OF MEASURE	PVI	LAB VALUE	PVI	VALIDATED VALUE	RUN TYPE
4-CHLOROPHENYL-PHENYLETHER	0118	04/30/91	0001	UG/L	U	10.	U	10.	I
	0118	07/30/91	0001	UG/L	U	10.	U	10.	I
	0118	12/10/91	0001	UG/L	U	11.	U	11.	I
	0118	03/17/92	1001	UG/L	U	11.	U	11.	I
	0118	06/17/92	0001	UG/L	U	10.	U	10.	I
	0118	09/14/92	0001	UG/L	U	10.	U	10.	I
	0126	11/06/90	0001	UG/L	U	10.		NA	I *
	0126	02/05/91	0001	UG/L	U	10.	UJ	10.	I
	0126	05/01/91	0001	UG/L	U	10.	U	10.	I
	0126	07/31/91	0001	UG/L	U	10.	U	10.	I
	0126	12/12/91	0001	UG/L	U	10.	U	10.	I
	0126	03/18/92	0001	UG/L	U	11.	U	11.	I
	0126	06/16/92	0001	UG/L	U	10.	U	10.	I
	0126	09/14/92	0001	UG/L	U	10.	U	10.	I
	0126	09/14/92	1001	UG/L	U	10.	U	10.	I
	0129	11/05/90	0001	UG/L	U	10.	U	10.	I
	0129	02/04/91	0001	UG/L	U	10.	U	10.	I
	0129	04/30/91	0001	UG/L	U	10.	U	10.	I
	0129	07/30/91	0001	UG/L	U	10.	U	10.	I
	0129	12/17/91	0001	UG/L	U	11.	U	11.	I
	0129	03/17/92	0001	UG/L	U	10.	U	10.	I
	0129	06/16/92	0001	UG/L	U	11.	U	11.	I
	0129	09/15/92	0001	UG/L	U	10.	U	10.	I
	0138	05/02/91	0001	UG/L	U	10.	U	10.	I
	0138	07/30/91	0001	UG/L	U	10.	U	10.	I
	0271	11/06/90	0001	UG/L	U	10.		NA	I *
	0271	02/01/91	0001	UG/L	U	10.	U	10.	I
	0271	05/06/91	0001	UG/L	U	10.	U	10.	I
	0271	08/05/91	0001	UG/L	U	10.	UJ	10.	I
	0271	12/16/91	0001	UG/L	U	10.	U	10.	I
	0271	06/22/92	0001	UG/L	U	10.	U	10.	I
	0271	09/16/92	0001	UG/L	U	10.	U	10.	I
	0301	11/05/90	0001	UG/L	U	10.	U	10.	I
	0302	11/05/90	0001	UG/L	U	10.	U	10.	I
	0303	11/07/90	0001	UG/L	U	10.	U	10.	I
	0304	11/07/90	0001	UG/L	U	10.	U	10.	I
	0305	11/01/90	0001	UG/L	U	10.	UJ	10.	I
	0305	01/31/91	0001	UG/L	U	10.	U	10.	I
	0305	05/05/91	0001	UG/L	U	10.	U	10.	I
	0305	08/02/91	0001	UG/L	U	10.	J	10.	I
	0305	08/02/91	0001	UG/L	U	10.	UJ	10.	R
	0305	08/03/91	0001	UG/L	U	10.		NA	I *
	0305	12/17/91	0001	UG/L	U	10.	U	10.	I
	0305	12/17/91	4001	UG/L	U	10.	U	10.	I
	0305	03/19/92	0001	UG/L	U	10.	U	10.	I
	0305	06/22/92	0001	UG/L	U	10.	U	10.	I
	0305	09/16/92	0001	UG/L	U	10.	U	10.	I
	0306	10/30/90	0001	UG/L	U	10.	U	10.	I
	0307	10/31/90	0001	UG/L	U	10.		NA	I *
	0307	02/03/91	0001	UG/L	U	10.	U	10.	I
	0307	05/07/91	0001	UG/L	U	10.	U	10.	I
	0307	08/04/91	0001	UG/L	U	10.	UJ	10.	I
	0307	08/04/91	0001	UG/L	U	10.	UJ	10.	R
	0307	08/05/91	0001	UG/L	U	10.		NA	I *
	0307	12/15/91	0001	UG/L	U	11.	U	11.	I
	0307	03/23/92	0001	UG/L	U	11.	U	11.	I
	0307	06/21/92	0001	UG/L	U	10.	U	10.	I

U (ORG) - The material was analyzed for, but was not detected. The associated numerical value is the sample quantitation limit
UJ (ORG) - The material was analyzed for, but was not detected. The sample quantitation limit is an estimated quantity
J (ORG) - The associated numerical value is an estimated quantity

GROUNDWATER QUALITY DATA BY PARAMETER
SITE: TXT99 OU1 VALIDATED DATA
10/30/90 TO 09/18/92
REPORT DATE: 05/06/93

PARAMETER NAME	LOCATION ID	LOG DATE	SAMPLE ID	UNITS OF MEASURE	PVI	LAB VALUE	PVI	VALIDATED VALUE	RUN TYPE
4-CHLOROPHENYL-PHENYLETHER	0307	09/17/92	0001	UG/L	U	10.	U	10.	I
	0309	11/02/90	0001	UG/L	U	10.	UJ	10.	I
	0310	10/30/90	0001	UG/L	U	10.	U	10.	I
	0313	10/31/90	0001	UG/L	U	10.		NA	I *
	0313	02/03/91	0001	UG/L	U	10.	U	10.	I
	0313	05/07/91	0001	UG/L	U	10.	U	10.	I
	0313	08/04/91	0001	UG/L	U	10.	UJ	10.	I
	0313	08/04/91	0001	UG/L	U	10.	UJ	10.	R
	0313	08/04/91	2001	UG/L	U	10.	U	10.	I
	0313	08/05/91	0001	UG/L	U	10.		NA	I *
	0313	12/17/91	0001	UG/L	U	10.	U	10.	I
	0313	03/22/92	0001	UG/L	U	10.	U	10.	I
	0313	06/21/92	0001	UG/L	U	10.	U	10.	I
	0313	09/17/92	0001	UG/L	U	10.	U	10.	I
	0314	11/07/90	0001	UG/L	U	10.	U	10.	I
	0315	10/31/90	0001	UG/L	U	10.		NA	I *
	0317	11/06/90	0001	UG/L	U	10.		NA	I *
	0318	11/04/90	0001	UG/L	U	10.	U	10.	I
	0319	11/04/90	0001	UG/L	U	10.	U	10.	I
	0320	11/01/90	0001	UG/L	U	10.	UJ	10.	I
4-METHYL-2-PENTANONE	0137	11/02/90	0001	UG/L	U	10.	U	10.	I
	0137	11/02/90	0001	UG/L	U	10.		NA	I *
	0137	05/03/91	0001	UG/L	U	10.		NA	I *
	0137	12/19/91	0001	UG/L	U	10.	U	10.	I
	0137	12/19/91	2001	UG/L	U	10.	U	10.	I
	0137	12/19/91	3001	UG/L	U	10.	U	10.	I
4-METHYLPHENOL	0063	11/01/90	0001	UG/L	U	10.	UJ	10.	I
	0063	02/05/91	0001	UG/L	U	10.	UJ	10.	I
	0063	05/06/91	0001	UG/L	U	10.	U	10.	I
	0063	08/05/91	0001	UG/L	U	10.	U	10.	I
	0063	12/16/91	0001	UG/L	U	10.	U	10.	I
	0063	03/23/92	0001	UG/L	U	10.	U	10.	I
	0063	03/23/92	1001	UG/L	U	10.	U	10.	I
	0063	06/22/92	0001	UG/L	U	10.	U	10.	I
	0063	06/22/92	1001	UG/L	U	10.	U	10.	I
	0063	09/16/92	0001	UG/L	U	10.	U	10.	I
	0071	11/06/90	0001	UG/L	U	10.		NA	I *
	0071	02/01/91	0001	UG/L	U	10.	U	10.	I
	0071	05/06/91	0001	UG/L	U	10.	U	10.	I
	0071	08/05/91	0001	UG/L	U	10.	U	10.	I
	0071	12/16/91	0001	UG/L	U	10.	U	10.	I
	0071	12/16/91	1001	UG/L	U	10.	U	10.	I
	0071	03/23/92	0001	UG/L	U	10.	U	10.	I
	0071	06/23/92	0001	UG/L	U	11.	U	11.	I
	0071	09/16/92	0001	UG/L	U	10.	U	10.	I
	0076	11/06/90	0001	UG/L	U	10.		NA	I *
	0076	02/01/91	0001	UG/L	U	10.	U	10.	I
	0076	05/06/91	0001	UG/L	U	10.	U	10.	I
	0076	12/16/91	0001	UG/L	U	10.	U	10.	I
	0076	03/23/92	0001	UG/L	U	10.	U	10.	I
	0076	06/22/92	0001	UG/L	U	10.	U	10.	I
	0076	09/16/92	0001	UG/L	U	10.	U	10.	I
	0118	11/07/90	0001	UG/L	U	10.	U	10.	I
	0118	02/04/91	0001	UG/L	U	10.	U	10.	I
	0118	04/30/91	0001	UG/L	U	10.	U	10.	I
	0118	07/30/91	0001	UG/L	U	10.	U	10.	I

U (ORG) - The material was analyzed for, but was not detected. The associated numerical value is the sample quantitation limit
UJ (ORG) - The material was analyzed for, but was not detected. The sample quantitation limit is an estimated quantity

GROUNDWATER QUALITY DATA BY PARAMETER
SITE: TXT99 OU1 VALIDATED DATA
10/30/90 TO 09/18/92
REPORT DATE: 05/06/93

PARAMETER NAME	LOCATION ID	LOG DATE	SAMPLE ID	UNITS OF MEASURE	PVI	LAB VALUE	PVI	VALIDATED VALUE	RUN TYPE
4-METHYLPHENOL	0118	12/10/91	0001	UG/L	U	11.	U	11.	I
	0118	03/17/92	1001	UG/L	U	11.	U	11.	I
	0118	06/17/92	0001	UG/L	U	10.	U	10.	I
	0118	09/14/92	0001	UG/L	U	10.	U	10.	I
	0126	11/06/90	0001	UG/L	U	10.		NA	I *
	0126	02/05/91	0001	UG/L	U	10.	UJ	10.	I
	0126	05/01/91	0001	UG/L	U	10.	U	10.	I
	0126	07/31/91	0001	UG/L	U	10.	U	10.	I
	0126	12/12/91	0001	UG/L	U	10.	U	10.	I
	0126	03/18/92	0001	UG/L	U	11.	U	11.	I
	0126	06/16/92	0001	UG/L	U	10.	U	10.	I
	0126	09/14/92	0001	UG/L	U	10.	U	10.	I
	0126	09/14/92	1001	UG/L	U	10.	U	10.	I
	0129	11/05/90	0001	UG/L	U	10.	U	10.	I
	0129	02/04/91	0001	UG/L	U	10.	U	10.	I
	0129	04/30/91	0001	UG/L	U	10.	U	10.	I
	0129	07/30/91	0001	UG/L	U	10.	U	10.	I
	0129	12/17/91	0001	UG/L	U	11.	U	11.	I
	0129	03/17/92	0001	UG/L	U	10.	U	10.	I
	0129	06/16/92	0001	UG/L	U	11.	U	11.	I
	0129	09/15/92	0001	UG/L	U	10.	U	10.	I
	0138	05/02/91	0001	UG/L	U	10.	U	10.	I
	0138	07/30/91	0001	UG/L	U	10.	U	10.	I
	0271	11/06/90	0001	UG/L	U	10.		NA	I *
	0271	02/01/91	0001	UG/L	U	10.	U	10.	I
	0271	05/06/91	0001	UG/L	U	10.	U	10.	I
	0271	08/05/91	0001	UG/L	U	10.	U	10.	I
	0271	12/16/91	0001	UG/L	U	10.	U	10.	I
	0271	06/22/92	0001	UG/L	U	10.	U	10.	I
	0271	09/16/92	0001	UG/L	U	10.	U	10.	I
	0301	11/05/90	0001	UG/L	U	10.	U	10.	I
	0302	11/05/90	0001	UG/L	U	10.	U	10.	I
	0303	11/07/90	0001	UG/L	U	10.	U	10.	I
	0304	11/07/90	0001	UG/L	U	10.	U	10.	I
	0305	11/01/90	0001	UG/L	U	10.	UJ	10.	I
	0305	01/31/91	0001	UG/L	U	10.	U	10.	I
	0305	05/05/91	0001	UG/L	U	10.	U	10.	I
	0305	08/02/91	0001	UG/L	U	10.	U	10.	I
	0305	08/02/91	0001	UG/L	U	10.	UJ	10.	R
	0305	08/03/91	0001	UG/L	U	10.		NA	I *
	0305	12/17/91	0001	UG/L	U	10.	U	10.	I
	0305	12/17/91	4001	UG/L	U	10.	U	10.	I
	0305	03/19/92	0001	UG/L	U	10.	U	10.	I
	0305	06/22/92	0001	UG/L	U	10.	U	10.	I
	0305	09/16/92	0001	UG/L	U	10.	U	10.	I
	0306	10/30/90	0001	UG/L	U	10.	U	10.	I
	0307	10/31/90	0001	UG/L	U	10.		NA	I *
	0307	02/03/91	0001	UG/L	U	10.	U	10.	I
	0307	05/07/91	0001	UG/L	U	10.	UJ	10.	I
	0307	08/04/91	0001	UG/L	U	10.	U	10.	I
	0307	08/04/91	0001	UG/L	U	10.	UJ	10.	R
	0307	08/05/91	0001	UG/L	U	10.		NA	I *
	0307	12/15/91	0001	UG/L	U	11.	U	11.	I
	0307	03/23/92	0001	UG/L	U	11.	U	11.	I
	0307	06/21/92	0001	UG/L	U	10.	U	10.	I
	0307	09/17/92	0001	UG/L	U	10.	U	10.	I
	0309	11/02/90	0001	UG/L	U	10.	UJ	10.	I
	0310	10/30/90	0001	UG/L	U	10.	U	10.	I

U (ORG) - The material was analyzed for, but was not detected. The associated numerical value is the sample quantitation limit
UJ (ORG) - The material was analyzed for, but was not detected. The sample quantitation limit is an estimated quantity

GROUNDWATER QUALITY DATA BY PARAMETER
SITE: TXT99 OU1 VALIDATED DATA
10/30/90 TO 09/18/92
REPORT DATE: 05/06/93

PARAMETER NAME	LOCATION ID	LOG DATE	SAMPLE ID	UNITS OF MEASURE	PVI	LAB VALUE	PVI	VALIDATED VALUE	RUN TYPE
4-METHYLPHENOL	0313	10/31/90	0001	UG/L	U	10.		NA	I *
	0313	02/03/91	0001	UG/L	U	10.	U	10.	I
	0313	05/07/91	0001	UG/L	U	10.	U	10.	I
	0313	08/04/91	0001	UG/L	U	10.	U	10.	I
	0313	08/04/91	0001	UG/L	U	10.	UJ	10.	R
	0313	08/04/91	2001	UG/L	U	10.	U	10.	I
	0313	08/05/91	0001	UG/L	U	10.		NA	I *
	0313	12/17/91	0001	UG/L	U	10.	U	10.	I
	0313	03/22/92	0001	UG/L	U	10.	U	10.	I
	0313	06/21/92	0001	UG/L	U	10.	U	10.	I
	0313	09/17/92	0001	UG/L	U	10.	U	10.	I
	0314	11/07/90	0001	UG/L	U	10.	U	10.	I
	0315	10/31/90	0001	UG/L	U	10.		NA	I *
	0317	11/06/90	0001	UG/L	U	10.		NA	I *
	0318	11/04/90	0001	UG/L	U	10.	U	10.	I
	0319	11/04/90	0001	UG/L	U	10.	U	10.	I
	0320	11/01/90	0001	UG/L	U	10.	UJ	10.	I
4-NITROANILINE	0063	11/01/90	0001	UG/L	U	50.	UJ	50.	I
	0063	02/05/91	0001	UG/L	U	50.	UJ	50.	I
	0063	05/06/91	0001	UG/L	U	50.	U	50.	I
	0063	08/05/91	0001	UG/L	U	50.	UJ	50.	I
	0063	12/16/91	0001	UG/L	U	50.	U	50.	I
	0063	03/23/92	0001	UG/L	U	26.	U	26.	I
	0063	03/23/92	1001	UG/L	U	26.	U	26.	I
	0063	06/22/92	0001	UG/L	U	26.	U	26.	I
	0063	06/22/92	1001	UG/L	U	26.	U	26.	I
	0063	09/16/92	0001	UG/L	U	26.	UJ	26.	I
	0071	11/06/90	0001	UG/L	U	50.		NA	I *
	0071	02/01/91	0001	UG/L	U	50.	U	50.	I
	0071	05/06/91	0001	UG/L	U	50.	U	50.	I
	0071	08/05/91	0001	UG/L	U	50.	UJ	50.	I
	0071	12/16/91	0001	UG/L	U	50.	U	50.	I
	0071	12/16/91	1001	UG/L	U	50.	U	50.	I
	0071	03/23/92	0001	UG/L	U	26.	U	26.	I
	0071	06/23/92	0001	UG/L	U	26.	U	26.	I
	0071	09/16/92	0001	UG/L	U	26.	UJ	26.	I
	0076	11/06/90	0001	UG/L	U	50.		NA	I *
	0076	02/01/91	0001	UG/L	U	50.	U	50.	I
	0076	05/06/91	0001	UG/L	U	50.	U	50.	I
	0076	12/16/91	0001	UG/L	U	50.	U	50.	I
	0076	03/23/92	0001	UG/L	U	26.	U	26.	I
	0076	06/22/92	0001	UG/L	U	26.	U	26.	I
	0076	09/16/92	0001	UG/L	U	26.	UJ	26.	I
	0118	11/07/90	0001	UG/L	U	50.		NA	I
	0118	02/04/91	0001	UG/L	U	50.	U	50.	I
	0118	04/30/91	0001	UG/L	U	50.	U	50.	I
	0118	07/30/91	0001	UG/L	U	50.	UJ	50.	I
	0118	12/10/91	0001	UG/L	U	55.	U	55.	I
	0118	03/17/92	1001	UG/L	U	26.	UJ	26.	I
	0118	06/17/92	0001	UG/L	U	26.	U	26.	I
	0118	09/14/92	0001	UG/L	U	26.	UJ	26.	I
	0126	11/06/90	0001	UG/L	U	50.		NA	I *
	0126	02/05/91	0001	UG/L	U	50.	UJ	50.	I
	0126	05/01/91	0001	UG/L	U	50.	U	50.	I
	0126	07/31/91	0001	UG/L	U	50.	UJ	50.	I
	0126	12/12/91	0001	UG/L	U	50.	U	50.	I
	0126	03/18/92	0001	UG/L	U	27.	U	27.	I

U (ORG) - The material was analyzed for, but was not detected. The associated numerical value is the sample quantitation limit
UJ (ORG) - The material was analyzed for, but was not detected. The sample quantitation limit is an estimated quantity

GROUNDWATER QUALITY DATA BY PARAMETER
SITE: TXT99 OU1 VALIDATED DATA
10/30/90 TO 09/18/92
REPORT DATE: 05/06/93

PARAMETER NAME	LOCATION ID	LOG DATE	SAMPLE ID	UNITS OF MEASURE	PVI	LAB VALUE	PVI	VALIDATED VALUE	RUN TYPE
4-NITROANILINE	0126	06/16/92	0001	UG/L	U	26.	U	26.	I
	0126	09/14/92	0001	UG/L	U	26.	UJ	26.	I
	0126	09/14/92	1001	UG/L	U	26.	UJ	26.	I
	0129	11/05/90	0001	UG/L	U	50.	U	50.	I
	0129	02/04/91	0001	UG/L	U	50.	U	50.	I
	0129	04/30/91	0001	UG/L	U	50.	U	50.	I
	0129	07/30/91	0001	UG/L	U	50.	UJ	50.	I
	0129	12/17/91	0001	UG/L	U	55.	UJ	55.	I
	0129	03/17/92	0001	UG/L	U	26.	UJ	10.	I
	0129	06/16/92	0001	UG/L	U	28.	U	28.	I
	0129	09/15/92	0001	UG/L	U	26.	UJ	26.	I
	0138	05/02/91	0001	UG/L	U	50.	U	50.	I
	0138	07/30/91	0001	UG/L	U	50.	UJ	50.	I
	0271	11/06/90	0001	UG/L	U	50.		NA	I *
	0271	02/01/91	0001	UG/L	U	50.	U	50.	I
	0271	05/06/91	0001	UG/L	U	50.	U	50.	I
	0271	08/05/91	0001	UG/L	U	50.	UJ	50.	I
	0271	12/16/91	0001	UG/L	U	50.	U	50.	I
	0271	06/22/92	0001	UG/L	U	26.	U	26.	I
	0271	09/16/92	0001	UG/L	U	26.	UJ	26.	I
	0301	11/05/90	0001	UG/L	U	50.	U	50.	I
	0302	11/05/90	0001	UG/L	U	50.	U	50.	I
	0303	11/07/90	0001	UG/L	U	50.		NA	I
	0304	11/07/90	0001	UG/L	U	50.		NA	I
	0305	11/01/90	0001	UG/L	U	50.	UJ	50.	I
	0305	01/31/91	0001	UG/L	U	50.	U	50.	I
	0305	05/05/91	0001	UG/L	U	50.	U	50.	I
	0305	08/02/91	0001	UG/L	U	50.	J	50.	I
	0305	08/02/91	0001	UG/L	U	50.	UJ	50.	R
	0305	08/03/91	0001	UG/L	U	50.		NA	I *
	0305	12/17/91	0001	UG/L	U	50.	U	50.	I
	0305	12/17/91	4001	UG/L	U	50.	UJ	50.	I
	0305	03/19/92	0001	UG/L	U	26.	UJ	26.	I
	0305	06/22/92	0001	UG/L	U	26.	UJ	26.	I
	0305	09/16/92	0001	UG/L	U	26.	UJ	26.	I
	0306	10/30/90	0001	UG/L	U	50.		NA	I
	0307	10/31/90	0001	UG/L	U	50.		NA	I *
	0307	02/03/91	0001	UG/L	U	50.	U	50.	I
	0307	05/07/91	0001	UG/L	U	50.	U	50.	I
	0307	08/04/91	0001	UG/L	U	50.	UJ	50.	I
	0307	08/04/91	0001	UG/L	U	50.	UJ	50.	R
	0307	08/05/91	0001	UG/L	U	50.		NA	I *
	0307	12/15/91	0001	UG/L	U	55.	U	55.	I
	0307	03/23/92	0001	UG/L	U	28.	U	28.	I
	0307	06/21/92	0001	UG/L	U	26.	U	26.	I
	0307	09/17/92	0001	UG/L	U	26.	UJ	26.	I
	0309	11/02/90	0001	UG/L	U	50.	UJ	50.	I
	0310	10/30/90	0001	UG/L	U	50.		NA	I
	0313	10/31/90	0001	UG/L	U	50.		NA	I *
	0313	02/03/91	0001	UG/L	U	50.	U	50.	I
	0313	05/07/91	0001	UG/L	U	50.	U	50.	I
	0313	08/04/91	0001	UG/L	U	50.	UJ	50.	I
	0313	08/04/91	0001	UG/L	U	50.	UJ	50.	R
	0313	08/04/91	2001	UG/L	U	50.	UJ	50.	I
	0313	08/05/91	0001	UG/L	U	50.		NA	I *
	0313	12/17/91	0001	UG/L	U	50.	UJ	50.	I
	0313	03/22/92	0001	UG/L	U	26.	UJ	26.	I

U (ORG) - The material was analyzed for, but was not detected. The associated numerical value is the sample quantitation limit
UJ (ORG) - The material was analyzed for, but was not detected. The sample quantitation limit is an estimated quantity
J (ORG) - The associated numerical value is an estimated quantity

GROUNDWATER QUALITY DATA BY PARAMETER
SITE: TXT99 OU1 VALIDATED DATA
10/30/90 TO 09/18/92
REPORT DATE: 05/06/93

PARAMETER NAME	LOCATION ID	LOG DATE	SAMPLE ID	UNITS OF MEASURE	PVI	LAB VALUE	PVI	VALIDATED VALUE	RUN TYPE
4-NITROANILINE	0313	06/21/92	0001	UG/L	U	26.	U	26.	I
	0313	09/17/92	0001	UG/L	U	26.	UJ	26.	I
	0314	11/07/90	0001	UG/L	U	50.		NA	I
	0315	10/31/90	0001	UG/L	U	50.		NA	I *
	0317	11/06/90	0001	UG/L	U	50.		NA	I *
	0318	11/04/90	0001	UG/L	U	50.	U	50.	I
	0319	11/04/90	0001	UG/L	U	50.	U	50.	I
	0320	11/01/90	0001	UG/L	U	50.	UJ	50.	I
4-NITROPHENOL	0063	11/01/90	0001	UG/L	U	50.	UJ	50.	I
	0063	02/05/91	0001	UG/L	U	50.	UJ	50.	I
	0063	02/05/91	A001	% RECOVERY		34.		NA	I *
	0063	02/05/91	B001	% RECOVERY		30.		NA	I *
	0063	05/06/91	0001	UG/L	U	50.	U	50.	I
	0063	08/05/91	0001	UG/L	U	50.	UJ	50.	I
	0063	12/16/91	0001	UG/L	U	50.	U	50.	I
	0063	03/23/92	0001	UG/L	U	26.	UJ	26.	I
	0063	03/23/92	1001	UG/L	U	26.	UJ	26.	I
	0063	06/22/92	0001	UG/L	U	26.	U	26.	I
	0063	06/22/92	1001	UG/L	U	26.	U	26.	I
	0063	09/16/92	0001	UG/L	U	26.	UJ	26.	I
	0071	11/06/90	0001	UG/L	U	50.		NA	I *
	0071	02/01/91	0001	UG/L	U	50.	U	50.	I
	0071	05/06/91	0001	UG/L	U	50.	U	50.	I
	0071	08/05/91	0001	UG/L	U	50.	UJ	50.	I
	0071	12/16/91	0001	UG/L	U	50.	U	50.	I
	0071	12/16/91	1001	UG/L	U	50.	U	50.	I
	0071	03/23/92	0001	UG/L	U	26.	UJ	26.	I
	0071	06/23/92	0001	UG/L	U	26.	U	26.	I
	0071	06/23/92	A001	% RECOVERY	*	118.		NA	I *
	0071	06/23/92	B001	% RECOVERY	*	94.		NA	I *
	0071	09/16/92	0001	UG/L	U	26.	UJ	26.	I
	0076	11/06/90	0001	UG/L	U	50.		NA	I *
	0076	02/01/91	0001	UG/L	U	50.	U	50.	I
	0076	05/06/91	0001	UG/L	U	50.	U	50.	I
	0076	12/16/91	0001	UG/L	U	50.	U	50.	I
	0076	03/23/92	0001	UG/L	U	26.	UJ	26.	I
	0076	03/23/92	A001	% RECOVERY	*	105.		NA	I *
	0076	03/23/92	B001	% RECOVERY	*	111.		NA	I *
	0076	06/22/92	0001	UG/L	U	26.	U	26.	I
	0076	09/16/92	0001	UG/L	U	26.	UJ	26.	I
	0118	11/07/90	0001	UG/L	U	50.	U	50.	I
	0118	02/04/91	0001	UG/L	U	50.	UJ	50.	I
	0118	04/30/91	0001	UG/L	U	50.	U	50.	I
	0118	07/30/91	0001	UG/L	U	50.	UJ	50.	I
	0118	12/10/91	0001	UG/L	U	55.	U	55.	I
	0118	03/17/92	1001	UG/L	U	26.	U	26.	I
	0118	03/17/92	A001	% RECOVERY		73.		NA	I *
	0118	03/17/92	B001	% RECOVERY	*	83.		NA	I *
	0118	06/17/92	0001	UG/L	U	26.	U	26.	I
	0118	09/14/92	0001	UG/L	U	26.	UJ	26.	I
	0126	11/06/90	0001	UG/L	U	50.		NA	I *
	0126	02/05/91	0001	UG/L	U	50.	UJ	50.	I
	0126	05/01/91	0001	UG/L	U	50.	UJ	50.	I
	0126	07/31/91	0001	UG/L	U	50.	UJ	50.	I
	0126	12/12/91	0001	UG/L	U	50.	U	50.	I
	0126	03/18/92	0001	UG/L	U	27.	U	27.	I

U (ORG) - The material was analyzed for, but was not detected. The associated numerical value is the sample quantitation limit
UJ (ORG) - The material was analyzed for, but was not detected. The sample quantitation limit is an estimated quantity
* (ORG) - Control limits not applicable

GROUNDWATER QUALITY DATA BY PARAMETER
SITE: TXT99 OU1 VALIDATED DATA
10/30/90 TO 09/18/92
REPORT DATE: 05/06/93

PARAMETER NAME	LOCATION ID	LOG DATE	SAMPLE ID	UNITS OF MEASURE	PVI	LAB VALUE	PVI	VALIDATED VALUE	RUN TYPE
4-NITROPHENOL	0126	06/16/92	0001	UG/L	U	26.	U	26.	I
	0126	06/16/92	A001	% RECOVERY	*	84.		NA	I *
	0126	06/16/92	B001	% RECOVERY	*	100.		NA	I *
	0126	09/14/92	0001	UG/L	U	26.	UJ	26.	I
	0126	09/14/92	1001	UG/L	U	26.	UJ	26.	I
	0129	11/05/90	0001	UG/L	U	50.	UJ	50.	I
	0129	02/04/91	0001	UG/L	U	50.	UJ	50.	I
	0129	04/30/91	0001	UG/L	U	50.	U	50.	I
	0129	07/30/91	0001	UG/L	U	50.	UJ	50.	I
	0129	12/17/91	0001	UG/L	U	55.	U	55.	I
	0129	03/17/92	0001	UG/L	U	26.	U	26.	I
	0129	06/16/92	0001	UG/L	U	28.	U	28.	I
	0129	09/15/92	0001	UG/L	U	26.	UJ	26.	I
	0138	05/02/91	0001	UG/L	U	50.	U	50.	I
	0138	07/30/91	0001	UG/L	U	50.	UJ	50.	I
	0271	11/06/90	0001	UG/L	U	50.		NA	I *
	0271	02/01/91	0001	UG/L	U	50.	U	50.	I
	0271	02/01/91	A001	% RECOVERY		46.		NA	I *
	0271	02/01/91	B001	% RECOVERY		21.		NA	I *
	0271	05/06/91	0001	UG/L	U	50.	U	50.	I
	0271	08/05/91	0001	UG/L	U	50.	UJ	50.	I
	0271	08/05/91	A001	% RECOVERY		20.		NA	I *
	0271	08/05/91	B001	% RECOVERY		20.		NA	I *
	0271	12/16/91	0001	UG/L	U	50.	U	50.	I
	0271	12/16/91	A001	% RECOVERY		58.		NA	I *
	0271	12/16/91	B001	% RECOVERY		54.		NA	I *
	0271	06/22/92	0001	UG/L	U	26.	U	26.	I
	0271	06/22/92	A001	% RECOVERY	*	104.		NA	I *
	0271	06/22/92	B001	% RECOVERY	*	103.		NA	I *
	0271	09/16/92	0001	UG/L	U	26.	UJ	26.	I
	0271	09/16/92	A001	% RECOVERY	*	113.		NA	I *
	0271	09/16/92	B001	% RECOVERY	*	103.		NA	I *
	0301	11/05/90	0001	UG/L	U	50.	U	50.	I
	0302	11/05/90	0001	UG/L	U	50.	U	50.	I
	0303	11/07/90	0001	UG/L	U	50.	U	50.	I
	0304	11/07/90	0001	UG/L	U	50.	U	50.	I
	0305	11/01/90	0001	UG/L	U	50.	UJ	50.	I
	0305	01/31/91	0001	UG/L	U	50.	U	50.	I
	0305	05/05/91	0001	UG/L	U	50.	U	50.	I
	0305	08/02/91	0001	UG/L	U	50.	J	50.	I
	0305	08/02/91	0001	UG/L	U	50.	UJ	50.	R
	0305	08/03/91	0001	UG/L	U	50.		NA	I *
	0305	12/17/91	0001	UG/L	U	50.	UJ	50.	I
	0305	12/17/91	4001	UG/L	U	50.	UJ	50.	I
	0305	03/19/92	0001	UG/L	U	26.	U	26.	I
	0305	06/22/92	0001	UG/L	U	26.	U	26.	I
	0305	09/16/92	0001	UG/L	U	26.	UJ	26.	I
	0306	10/30/90	0001	UG/L	U	50.	U	50.	I
	0306	10/30/90	A001	% RECOVERY		20.		NA	I *
	0306	10/30/90	B001	% RECOVERY		22.		NA	I *
	0307	10/31/90	0001	UG/L	U	50.		NA	I *
	0307	02/03/91	0001	UG/L	U	50.	U	50.	I
	0307	05/07/91	0001	UG/L	U	50.	U	50.	I
	0307	05/07/91	A001	% RECOVERY		18.		NA	I *
	0307	05/07/91	B001	% RECOVERY		29.		NA	I *
	0307	08/04/91	0001	UG/L	U	50.	UJ	50.	I

U (ORG) - The material was analyzed for, but was not detected. The associated numerical value is the sample quantitation limit
* (ORG) - Control limits not applicable
UJ (ORG) - The material was analyzed for, but was not detected. The sample quantitation limit is an estimated quantity
J (ORG) - The associated numerical value is an estimated quantity

GROUNDWATER QUALITY DATA BY PARAMETER
SITE: TXT99 OU1 VALIDATED DATA
10/30/90 TO 09/18/92
REPORT DATE: 05/06/93

PARAMETER NAME	LOCATION ID	LOG DATE	SAMPLE ID	UNITS OF MEASURE	PVI	LAB VALUE	PVI	VALIDATED VALUE	RUN TYPE
4-NITROPHENOL	0307	08/04/91	0001	UG/L	U	50.	UJ	50.	R
	0307	08/05/91	0001	UG/L	U	50.		NA	I *
	0307	12/15/91	0001	UG/L	U	55.	U	55.	I
	0307	03/23/92	0001	UG/L	U	28.	UJ	28.	I
	0307	06/21/92	0001	UG/L	U	26.	U	26.	I
	0307	09/17/92	0001	UG/L	U	26.	UJ	26.	I
	0309	11/02/90	0001	UG/L	U	50.	UJ	50.	I
	0310	10/30/90	0001	UG/L	U	50.	U	50.	I
	0313	10/31/90	0001	UG/L	U	50.		NA	I *
	0313	02/03/91	0001	UG/L	U	50.	U	50.	I
	0313	05/07/91	0001	UG/L	U	50.	U	50.	I
	0313	08/04/91	0001	UG/L	U	50.	UJ	50.	I
	0313	08/04/91	0001	UG/L	U	50.	UJ	50.	R
	0313	08/04/91	2001	UG/L	U	50.	UJ	50.	I
	0313	08/05/91	0001	UG/L	U	50.		NA	I *
	0313	12/17/91	0001	UG/L	U	50.	UJ	50.	I
	0313	03/22/92	0001	UG/L	U	26.	U	26.	I
	0313	03/22/92	A001	% RECOVERY		72.		NA	I *
	0313	03/22/92	B001	% RECOVERY	*	104.		NA	I *
	0313	06/21/92	0001	UG/L	U	26.	U	26.	I
	0313	09/17/92	0001	UG/L	U	26.	UJ	26.	I
	0314	11/07/90	0001	UG/L	U	50.	U	50.	I
	0315	10/31/90	0001	UG/L	U	50.		NA	I *
	0317	11/06/90	0001	UG/L	U	50.		NA	I *
	0318	11/04/90	0001	UG/L	U	50.	U	50.	I
	0319	11/04/90	0001	UG/L	U	50.	U	50.	I
	0320	11/01/90	0001	UG/L	U	50.	UJ	50.	I
	0320	11/01/90	A001	% RECOVERY		14.		NA	I *
	0320	11/01/90	B001	% RECOVERY		16.		NA	I *
ACENAPHTHENE	0063	11/01/90	0001	UG/L	U	10.	UJ	10.	I
	0063	02/05/91	0001	UG/L	U	10.	UJ	10.	I
	0063	02/05/91	A001	% RECOVERY		67.		NA	I *
	0063	02/05/91	B001	% RECOVERY		73.		NA	I *
	0063	05/06/91	0001	UG/L	U	10.	U	10.	I
	0063	08/05/91	0001	UG/L	U	10.	U	10.	I
	0063	12/16/91	0001	UG/L	U	10.	U	10.	I
	0063	03/23/92	0001	UG/L	U	10.	U	10.	I
	0063	03/23/92	1001	UG/L	U	10.	U	10.	I
	0063	06/22/92	0001	UG/L	U	10.	U	10.	I
	0063	06/22/92	1001	UG/L	U	10.	U	10.	I
	0063	09/16/92	0001	UG/L	U	10.	U	10.	I
	0071	11/06/90	0001	UG/L	U	10.		NA	I *
	0071	02/01/91	0001	UG/L	U	10.	U	10.	I
	0071	05/06/91	0001	UG/L	U	10.	U	10.	I
	0071	08/05/91	0001	UG/L	U	10.	U	10.	I
	0071	12/16/91	0001	UG/L	U	10.	U	10.	I
	0071	12/16/91	1001	UG/L	U	10.	U	10.	I
	0071	03/23/92	0001	UG/L	U	10.	U	10.	I
	0071	06/23/92	0001	UG/L	U	11.	U	11.	I
	0071	06/23/92	A001	% RECOVERY		86.		NA	I *
	0071	06/23/92	B001	% RECOVERY		86.		NA	I *
	0071	09/16/92	0001	UG/L	U	10.	U	10.	I
	0076	11/06/90	0001	UG/L	U	10.		NA	I *
	0076	02/01/91	0001	UG/L	U	10.	U	10.	I
	0076	05/06/91	0001	UG/L	U	10.	U	10.	I
	0076	12/16/91	0001	UG/L	U	10.	U	10.	I

U (ORG) - The material was analyzed for, but was not detected. The associated numerical value is the sample quantitation limit
UJ (ORG) - The material was analyzed for, but was not detected. The sample quantitation limit is an estimated quantity
* (ORG) - Control limits not applicable

GROUNDWATER QUALITY DATA BY PARAMETER
SITE: TXT99 OU1 VALIDATED DATA
10/30/90 TO 09/18/92
REPORT DATE: 05/06/93

PARAMETER NAME	LOCATION ID	LOG DATE	SAMPLE ID	UNITS OF MEASURE	PVI	LAB VALUE	PVI	VALIDATED VALUE	RUN TYPE
ACENAPHTHENE	0076	03/23/92	0001	UG/L	U	10.	U	10.	I
	0076	03/23/92	A001	% RECOVERY		52.		NA	I *
	0076	03/23/92	B001	% RECOVERY		57.		NA	I *
	0076	06/22/92	0001	UG/L	U	10.	U	10.	I
	0076	09/16/92	0001	UG/L	U	10.	U	10.	I
	0118	11/07/90	0001	UG/L	U	10.	U	10.	I
	0118	02/04/91	0001	UG/L	U	10.	U	10.	I
	0118	04/30/91	0001	UG/L	U	10.	U	10.	I
	0118	07/30/91	0001	UG/L	U	10.	U	10.	I
	0118	12/10/91	0001	UG/L	U	11.	U	11.	I
	0118	03/17/92	1001	UG/L	U	11.	U	11.	I
	0118	03/17/92	A001	% RECOVERY		91.		NA	I *
	0118	03/17/92	B001	% RECOVERY		95.		NA	I *
	0118	06/17/92	0001	UG/L	U	10.	U	10.	I
	0118	09/14/92	0001	UG/L	U	10.	U	10.	I
	0126	11/06/90	0001	UG/L	U	10.		NA	I *
	0126	02/05/91	0001	UG/L	U	10.	UJ	10.	I
	0126	05/01/91	0001	UG/L	U	10.	U	10.	I
	0126	07/31/91	0001	UG/L	U	10.	U	10.	I
	0126	12/12/91	0001	UG/L	U	10.	U	10.	I
	0126	03/18/92	0001	UG/L	U	11.	U	11.	I
	0126	06/16/92	0001	UG/L	U	10.	U	10.	I
	0126	06/16/92	A001	% RECOVERY		79.		NA	I *
	0126	06/16/92	B001	% RECOVERY		79.		NA	I *
	0126	09/14/92	0001	UG/L	U	10.	U	10.	I
	0126	09/14/92	1001	UG/L	U	10.	U	10.	I
	0129	11/05/90	0001	UG/L	U	10.	U	10.	I
	0129	02/04/91	0001	UG/L	U	10.	U	10.	I
	0129	04/30/91	0001	UG/L	U	10.	U	10.	I
	0129	07/30/91	0001	UG/L	U	10.	U	10.	I
	0129	12/17/91	0001	UG/L	U	11.	U	11.	I
	0129	03/17/92	0001	UG/L	U	10.	U	10.	I
	0129	06/16/92	0001	UG/L	U	11.	U	11.	I
	0129	09/15/92	0001	UG/L	U	10.	U	10.	I
	0138	05/02/91	0001	UG/L	U	10.	U	10.	I
	0138	07/30/91	0001	UG/L	U	10.	U	10.	I
	0271	11/06/90	0001	UG/L	U	10.		NA	I *
	0271	02/01/91	0001	UG/L	U	10.	U	10.	I
	0271	02/01/91	A001	% RECOVERY		56.		NA	I *
	0271	02/01/91	B001	% RECOVERY		55.		NA	I *
	0271	05/06/91	0001	UG/L	U	10.	U	10.	I
	0271	08/05/91	0001	UG/L	U	10.	UJ	10.	I
	0271	08/05/91	A001	% RECOVERY		62.		NA	I *
	0271	08/05/91	B001	% RECOVERY		49.		NA	I *
	0271	12/16/91	0001	UG/L	U	10.	U	10.	I
	0271	12/16/91	A001	% RECOVERY		67.		NA	I *
	0271	12/16/91	B001	% RECOVERY		62.		NA	I *
	0271	06/22/92	0001	UG/L	U	10.	U	10.	I
	0271	06/22/92	A001	% RECOVERY		80.		NA	I *
	0271	06/22/92	B001	% RECOVERY		88.		NA	I *
	0271	09/16/92	0001	UG/L	U	10.	U	10.	I
	0271	09/16/92	A001	% RECOVERY		82.		NA	I *
	0271	09/16/92	B001	% RECOVERY		75.		NA	I *
	0301	11/05/90	0001	UG/L	U	10.	U	10.	I
	0302	11/05/90	0001	UG/L	U	10.	U	10.	I
	0303	11/07/90	0001	UG/L	U	10.	U	10.	I
	0304	11/07/90	0001	UG/L	U	10.	U	10.	I
	0305	11/01/90	0001	UG/L	U	10.	UJ	10.	I

U (ORG) - The material was analyzed for, but was not detected. The associated numerical value is the sample quantitation limit
UJ (ORG) - The material was analyzed for, but was not detected. The sample quantitation limit is an estimated quantity

GROUNDWATER QUALITY DATA BY PARAMETER
SITE: TXT99 OU1 VALIDATED DATA
10/30/90 TO 09/18/92
REPORT DATE: 05/06/93

PARAMETER NAME	LOCATION ID	LOG DATE	SAMPLE ID	UNITS OF MEASURE	PVI	LAB VALUE	PVI	VALIDATED VALUE	RUN TYPE
ACENAPHTHENE	0305	01/31/91	0001	UG/L	U	10.	U	10.	I
	0305	05/05/91	0001	UG/L	U	10.	U	10.	I
	0305	08/02/91	0001	UG/L	U	10.	J	10.	I
	0305	08/02/91	0001	UG/L	U	10.	UJ	10.	R
	0305	08/03/91	0001	UG/L	U	10.		NA	I *
	0305	12/17/91	0001	UG/L	U	10.	U	10.	I
	0305	12/17/91	4001	UG/L	U	10.	U	10.	I
	0305	03/19/92	0001	UG/L	U	10.	U	10.	I
	0305	06/22/92	0001	UG/L	U	10.	U	10.	I
	0305	09/16/92	0001	UG/L	U	10.	U	10.	I
	0306	10/30/90	0001	UG/L	U	10.	U	10.	I
	0306	10/30/90	A001	% RECOVERY		73.		NA	I *
	0306	10/30/90	B001	% RECOVERY		82.		NA	I *
	0307	10/31/90	0001	UG/L	U	10.		NA	I *
	0307	02/03/91	0001	UG/L	U	10.	U	10.	I
	0307	05/07/91	0001	UG/L	U	10.	U	10.	I
	0307	05/07/91	A001	% RECOVERY		44.		NA	I *
	0307	05/07/91	B001	% RECOVERY		71.		NA	I *
	0307	08/04/91	0001	UG/L	U	10.	UJ	10.	I
	0307	08/04/91	0001	UG/L	U	10.	UJ	10.	R
	0307	08/05/91	0001	UG/L	U	10.		NA	I *
	0307	12/15/91	0001	UG/L	U	11.	U	11.	I
	0307	03/23/92	0001	UG/L	U	11.	U	11.	I
	0307	06/21/92	0001	UG/L	U	10.	U	10.	I
	0307	09/17/92	0001	UG/L	U	10.	U	10.	I
	0309	11/02/90	0001	UG/L	U	10.	UJ	10.	I
	0310	10/30/90	0001	UG/L	U	10.	U	10.	I
	0313	10/31/90	0001	UG/L	U	10.		NA	I *
	0313	02/03/91	0001	UG/L	U	10.	U	10.	I
	0313	05/07/91	0001	UG/L	U	10.	U	10.	I
	0313	08/04/91	0001	UG/L	U	10.	UJ	10.	I
	0313	08/04/91	0001	UG/L	U	10.	UJ	10.	R
	0313	08/04/91	2001	UG/L	U	10.	U	10.	I
	0313	08/05/91	0001	UG/L	U	10.		NA	I *
	0313	12/17/91	0001	UG/L	U	10.	U	10.	I
	0313	03/22/92	0001	UG/L	U	10.	U	10.	I
	0313	03/22/92	A001	% RECOVERY		62.		NA	I *
	0313	03/22/92	B001	% RECOVERY		71.		NA	I *
	0313	06/21/92	0001	UG/L	U	10.	U	10.	I
	0313	09/17/92	0001	UG/L	U	10.	U	10.	I
	0314	11/07/90	0001	UG/L	U	10.	U	10.	I
	0315	10/31/90	0001	UG/L	U	10.		NA	I *
	0317	11/06/90	0001	UG/L	U	10.		NA	I *
	0318	11/04/90	0001	UG/L	U	10.	U	10.	I
	0319	11/04/90	0001	UG/L	U	10.	U	10.	I
	0320	11/01/90	0001	UG/L	U	10.	UJ	10.	I
	0320	11/01/90	A001	% RECOVERY		50.		NA	I *
	0320	11/01/90	B001	% RECOVERY		56.		NA	I *
ACENAPHTHYLENE	0063	11/01/90	0001	UG/L	U	10.	UJ	10.	I
	0063	02/05/91	0001	UG/L	U	10.	UJ	10.	I
	0063	05/06/91	0001	UG/L	U	10.	U	10.	I
	0063	08/05/91	0001	UG/L	U	10.	U	10.	I
	0063	12/16/91	0001	UG/L	U	10.	U	10.	I
	0063	03/23/92	0001	UG/L	U	10.	U	10.	I
	0063	03/23/92	1001	UG/L	U	10.	U	10.	I
	0063	06/22/92	0001	UG/L	U	10.	U	10.	I

U (ORG) - The material was analyzed for, but was not detected. The associated numerical value is the sample quantitation limit
J (ORG) - The associated numerical value is an estimated quantity
UJ (ORG) - The material was analyzed for, but was not detected. The sample quantitation limit is an estimated quantity

GROUNDWATER QUALITY DATA BY PARAMETER
SITE: TXT99 OU1 VALIDATED DATA
10/30/90 TO 09/18/92
REPORT DATE: 05/06/93

PARAMETER NAME	LOCATION ID	LOG DATE	SAMPLE ID	UNITS OF MEASURE	PVI	LAB VALUE	PVI	VALIDATED VALUE	RUN TYPE
ACENAPHTHYLENE	0063	06/22/92	1001	UG/L	U	10.	U	10.	I
	0063	09/16/92	0001	UG/L	U	10.	U	10.	I
	0071	11/06/90	0001	UG/L	U	10.		NA	I *
	0071	02/01/91	0001	UG/L	U	10.	U	10.	I
	0071	05/06/91	0001	UG/L	U	10.	U	10.	I
	0071	08/05/91	0001	UG/L	U	10.	U	10.	I
	0071	12/16/91	0001	UG/L	U	10.	U	10.	I
	0071	12/16/91	1001	UG/L	U	10.	U	10.	I
	0071	03/23/92	0001	UG/L	U	10.	U	10.	I
	0071	06/23/92	0001	UG/L	U	11.	U	11.	I
	0071	09/16/92	0001	UG/L	U	10.	U	10.	I
	0076	11/06/90	0001	UG/L	U	10.		NA	I *
	0076	02/01/91	0001	UG/L	U	10.	U	10.	I
	0076	05/06/91	0001	UG/L	U	10.	U	10.	I
	0076	12/16/91	0001	UG/L	U	10.	U	10.	I
	0076	03/23/92	0001	UG/L	U	10.	U	10.	I
	0076	06/22/92	0001	UG/L	U	10.	U	10.	I
	0076	09/16/92	0001	UG/L	U	10.	U	10.	I
	0118	11/07/90	0001	UG/L	U	10.	U	10.	I
	0118	02/04/91	0001	UG/L	U	10.	U	10.	I
	0118	04/30/91	0001	UG/L	U	10.	U	10.	I
	0118	07/30/91	0001	UG/L	U	10.	U	10.	I
	0118	12/10/91	0001	UG/L	U	11.	U	11.	I
	0118	03/17/92	1001	UG/L	U	11.	U	11.	I
	0118	06/17/92	0001	UG/L	U	10.	U	10.	I
	0118	09/14/92	0001	UG/L	U	10.	U	10.	I
	0126	11/06/90	0001	UG/L	U	10.		NA	I *
	0126	02/05/91	0001	UG/L	U	10.	UJ	10.	I
	0126	05/01/91	0001	UG/L	U	10.	U	10.	I
	0126	07/31/91	0001	UG/L	U	10.	U	10.	I
	0126	12/12/91	0001	UG/L	U	10.	U	10.	I
	0126	03/18/92	0001	UG/L	U	11.	U	11.	I
	0126	06/16/92	0001	UG/L	U	10.	U	10.	I
	0126	09/14/92	0001	UG/L	U	10.	U	10.	I
	0126	09/14/92	1001	UG/L	U	10.	U	10.	I
	0129	11/05/90	0001	UG/L	U	10.	U	10.	I
	0129	02/04/91	0001	UG/L	U	10.	U	10.	I
	0129	04/30/91	0001	UG/L	U	10.	U	10.	I
	0129	07/30/91	0001	UG/L	U	10.	U	10.	I
	0129	12/17/91	0001	UG/L	U	11.	U	11.	I
	0129	03/17/92	0001	UG/L	U	10.	U	10.	I
	0129	06/16/92	0001	UG/L	U	11.	U	11.	I
	0129	09/15/92	0001	UG/L	U	10.	U	10.	I
	0138	05/02/91	0001	UG/L	U	10.	U	10.	I
	0138	07/30/91	0001	UG/L	U	10.	U	10.	I
	0271	11/06/90	0001	UG/L	U	10.		NA	I *
	0271	02/01/91	0001	UG/L	U	10.	U	10.	I
	0271	05/06/91	0001	UG/L	U	10.	U	10.	I
	0271	08/05/91	0001	UG/L	U	10.	UJ	10.	I
	0271	12/16/91	0001	UG/L	U	10.	U	10.	I
	0271	06/22/92	0001	UG/L	U	10.	U	10.	I
	0271	09/16/92	0001	UG/L	U	10.	U	10.	I
	0301	11/05/90	0001	UG/L	U	10.	U	10.	I
	0302	11/05/90	0001	UG/L	U	10.	U	10.	I
	0303	11/07/90	0001	UG/L	U	10.	U	10.	I
	0304	11/07/90	0001	UG/L	U	10.	U	10.	I
	0305	11/01/90	0001	UG/L	U	10.	UJ	10.	I
	0305	01/31/91	0001	UG/L	U	10.	U	10.	I

U (ORG) - The material was analyzed for, but was not detected. The associated numerical value is the sample quantitation limit
UJ (ORG) - The material was analyzed for, but was not detected. The sample quantitation limit is an estimated quantity

GROUNDWATER QUALITY DATA BY PARAMETER
SITE: TXT99 OU1 VALIDATED DATA
10/30/90 TO 09/18/92
REPORT DATE: 05/06/93

PARAMETER NAME	LOCATION ID	LOG DATE	SAMPLE ID	UNITS OF MEASURE	PVI	LAB VALUE	PVI	VALIDATED VALUE	RUN TYPE
ACENAPHTHYLENE	0305	05/05/91	0001	UG/L	U	10.	U	10.	I
	0305	08/02/91	0001	UG/L	U	10.	UJ	10.	I
	0305	08/02/91	0001	UG/L	U	10.	UJ	10.	R
	0305	08/03/91	0001	UG/L	U	10.		NA	I *
	0305	12/17/91	0001	UG/L	U	10.	U	10.	I
	0305	12/17/91	4001	UG/L	U	10.	U	10.	I
	0305	03/19/92	0001	UG/L	U	10.	U	10.	I
	0305	06/22/92	0001	UG/L	U	10.	U	10.	I
	0305	09/16/92	0001	UG/L	U	10.	U	10.	I
	0306	10/30/90	0001	UG/L	U	10.	U	10.	I
	0307	10/31/90	0001	UG/L	U	10.		NA	I *
	0307	02/03/91	0001	UG/L	U	10.	U	10.	I
	0307	05/07/91	0001	UG/L	U	10.	U	10.	I
	0307	08/04/91	0001	UG/L	U	10.	UJ	10.	I
	0307	08/04/91	0001	UG/L	U	10.	UJ	10.	R
	0307	08/05/91	0001	UG/L	U	10.		NA	I *
	0307	12/15/91	0001	UG/L	U	11.	U	11.	I
	0307	03/23/92	0001	UG/L	U	11.	U	11.	I
	0307	06/21/92	0001	UG/L	U	10.	U	10.	I
	0307	09/17/92	0001	UG/L	U	10.	U	10.	I
	0309	11/02/90	0001	UG/L	U	10.	UJ	10.	I
	0310	10/30/90	0001	UG/L	U	10.	U	10.	I
	0313	10/31/90	0001	UG/L	U	10.		NA	I *
	0313	02/03/91	0001	UG/L	U	10.	U	10.	I
	0313	05/07/91	0001	UG/L	U	10.	U	10.	I
	0313	08/04/91	0001	UG/L	U	10.	UJ	10.	I
	0313	08/04/91	0001	UG/L	U	10.	UJ	10.	R
	0313	08/04/91	2001	UG/L	U	10.	U	10.	I
	0313	08/05/91	0001	UG/L	U	10.		NA	I *
	0313	12/17/91	0001	UG/L	U	10.	U	10.	I
	0313	03/22/92	0001	UG/L	U	10.	U	10.	I
	0313	06/21/92	0001	UG/L	U	10.	U	10.	I
	0313	09/17/92	0001	UG/L	U	10.	U	10.	I
	0314	11/07/90	0001	UG/L	U	10.	U	10.	I
	0315	10/31/90	0001	UG/L	U	10.		NA	I *
	0317	11/06/90	0001	UG/L	U	10.		NA	I *
	0318	11/04/90	0001	UG/L	U	10.	U	10.	I
	0319	11/04/90	0001	UG/L	U	10.	U	10.	I
	0320	11/01/90	0001	UG/L	U	10.	UJ	10.	I
ACETONE	0137	11/02/90	0001	UG/L	B	30.	UJ	30.	I
	0137	11/02/90	0001	UG/L	B	30.		NA	I *
	0137	05/03/91	0001	UG/L	B	13.		NA	I *
	0137	12/19/91	0001	UG/L	JB	7.	UJ	10.	I
	0137	12/19/91	2001	UG/L	JB	8.	UJ	10.	I
	0137	12/19/91	3001	UG/L	B	20.	UJ	20.	I
ACTINIUM-227	0063	02/05/91	0001	PCI/L	U	1.		NA	I *
	0063	02/05/91	C001	PCI/L	U	1.		NA	I *
	0063	08/05/91	001	PCI/L	U	1.		NA	I *
	0063	12/16/91	0001	PCI/L	U	1.		NA	I *
	0063	03/23/92	0001	PCI/L	U	15.		NA	I *
	0063	03/23/92	1001	PCI/L	U	8.		NA	I *
	0063	06/22/92	0001	PCI/L	U	20.		NA	I *
	0063	06/22/92	1001	PCI/L	U	21.		NA	I *
	0063	09/16/92	0001	PCI/L	U	1.2		NA	I *

U (ORG) - The material was analyzed for, but was not detected. The associated numerical value is the sample quantitation limit
UJ (ORG) - The material was analyzed for, but was not detected. The sample quantitation limit is an estimated quantity
B (ORG) - Present in blank
JB (ORG) - Present below detection limit;present in blank

GROUNDWATER QUALITY DATA BY PARAMETER
SITE: TXT99 OU1 VALIDATED DATA
10/30/90 TO 09/18/92
REPORT DATE: 05/06/93

PARAMETER NAME	LOCATION ID	LOG DATE	SAMPLE ID	UNITS OF MEASURE	PVI	LAB VALUE	PVI	VALIDATED VALUE	RUN TYPE
ACTINIUM-227	0071	02/01/91	0001	PCI/L		1.6		NA	I *
	0071	08/05/91	0001	PCI/L	U	1.		NA	I *
	0071	12/16/91	0001	PCI/L	U	1.		NA	I *
	0071	12/16/91	1001	PCI/L	U	1.		NA	I *
	0071	03/23/92	0001	PCI/L	U	14.		NA	I *
	0071	06/23/92	0001	PCI/L	U	18.		NA	I *
	0071	06/23/92	C001	PCI/L	U	20.		NA	I *
	0071	09/16/92	0001	PCI/L	U	2.1		NA	I *
	0076	02/01/91	0001	PCI/L	U	1.		NA	I *
	0076	12/16/91	0001	PCI/L	U	1.		NA	I *
	0076	03/23/92	0001	PCI/L	U	14.		NA	I *
	0076	06/22/92	0001	PCI/L	U	22.		NA	I *
	0076	06/22/92	C001	PCI/L	U	19.		NA	I *
	0076	09/16/92	0001	PCI/L	U	.84		NA	I *
	0111	12/16/91	0001	PCI/L	U	1.		NA	I *
	0117	12/19/91	0001	PCI/L	U	1.		NA	I *
	0118	02/04/91	0001	PCI/L	U	1.		NA	I *
	0118	07/30/91	0001	PCI/L	U	1.		NA	I *
	0118	12/10/91	0001	PCI/L	U	1.		NA	I *
	0118	03/17/92	0001	PCI/L	U	9.		NA	I *
	0118	03/17/92	1001	PCI/L	U	13.		NA	I *
	0118	06/17/92	0001	PCI/L	U	13.		NA	I *
	0118	09/14/92	0001	PCI/L	U	.23		NA	I *
	0120	12/17/91	0001	PCI/L	U	1.		NA	I *
	0122	02/03/91	0001	PCI/L		1.4		NA	I *
	0122	08/02/91	0001	PCI/L	U	1.		NA	I *
	0122	12/13/91	0001	PCI/L	U	1.		NA	I *
	0122	12/13/91	1001	PCI/L	U	1.3		NA	I *
	0122	03/20/92	0001	PCI/L	U	15.		NA	I *
	0123	06/16/92	0001	PCI/L	U	14.		NA	I *
	0124	06/16/92	0001	PCI/L	U	13.		NA	I *
	0124	06/16/92	1001	PCI/L	U	15.		NA	I *
	0124	06/16/92	1C01	PCI/L	U	15.		NA	I *
	0126	02/05/91	0001	PCI/L	U	1.		NA	I *
	0126	07/31/91	0001	PCI/L	U	1.		NA	I *
	0126	12/12/91	0001	PCI/L	U	1.		NA	I *
	0126	03/18/92	0001	PCI/L	U	14.		NA	I *
	0126	06/16/92	0001	PCI/L	U	14.		NA	I *
	0126	09/14/92	0001	PCI/L		.32		NA	I *
	0126	09/14/92	1001	PCI/L		.147		NA	I *
	0129	02/04/91	0001	PCI/L	U	1.		NA	I *
	0129	07/30/91	0001	PCI/L	U	1.		NA	I *
	0129	03/17/92	0001	PCI/L	U	13.		NA	I *
	0129	03/17/92	C001	PCI/L	U	16.		NA	I *
	0129	06/16/92	0001	PCI/L	U	14.		NA	I *
	0129	09/15/92	0001	PCI/L	U	.26		NA	I *
	0137	12/17/91	4001	PCI/L	U	1.		NA	I *
	0137	12/19/91	0001	PCI/L	U	1.		NA	I *
	0138	07/30/91	0001	PCI/L	U	1.		NA	I *
	0156	06/17/92	0001	PCI/L	U	16.		NA	I *
	0271	02/01/91	0001	PCI/L	U	1.		NA	I *
	0271	08/05/91	0001	PCI/L	U	1.		NA	I *
	0271	12/16/91	0001	PCI/L	U	1.		NA	I *
	0271	06/22/92	0001	PCI/L	U	18.		NA	I *
	0271	09/16/92	0001	PCI/L		.355		NA	I *
	0271	09/16/92	C001	PCI/L	U	.23		NA	I *
	0305	01/31/91	0001	PCI/L		1.4		NA	I *
	0305	08/02/91	0001	PCI/L	U	1.		NA	I *
	0305	12/17/91	0001	PCI/L	U	1.		NA	I *
	0305	12/17/91	4001	PCI/L	U	1.		NA	I *

U (ORG) - The material was analyzed for, but was not detected. The associated numerical value is the sample quantitation limit

GROUNDWATER QUALITY DATA BY PARAMETER
SITE: TXT99 OU1 VALIDATED DATA
10/30/90 TO 09/18/92
REPORT DATE: 05/06/93

PARAMETER NAME	LOCATION ID	LOG DATE	SAMPLE ID	UNITS OF MEASURE	PVI	LAB VALUE	PVI	VALIDATED VALUE	RUN TYPE
ACTINIUM-227	0305	03/19/92	0001	PCI/L	U	14.		NA	I *
	0305	06/22/92	0001	PCI/L	U	21.		NA	I *
	0305	09/16/92	0001	PCI/L	U	1.1		NA	I *
	0307	02/03/91	0001	PCI/L	U	1.		NA	I *
	0307	08/04/91	0001	PCI/L	U	1.		NA	I *
	0307	12/15/91	0001	PCI/L	U	1.		NA	I *
	0307	03/23/92	0001	PCI/L	U	15.		NA	I *
	0307	06/21/92	0001	PCI/L	U	16.		NA	I *
	0307	09/17/92	0001	PCI/L		.275		NA	I *
	0310	12/14/91	0001	PCI/L	U	1.		NA	I *
	0310	06/20/92	0001	PCI/L	U	16.		NA	I *
	0313	02/03/91	0001	PCI/L	U	1.		NA	I *
	0313	08/04/91	2001	PCI/L	U	1.		NA	I *
	0313	03/22/92	0001	PCI/L	U	13.		NA	I *
	0313	06/21/92	0001	PCI/L	U	13.		NA	I *
	0313	09/17/92	0001	PCI/L		2.27		NA	I *
ALDRIN	0063	11/01/90	0001	UG/L	U	.05	UJ	.05	I
	0063	02/05/91	0001	UG/L	U	.05	U	.05	I
	0063	02/05/91	A001	% RECOVERY		89.		NA	I *
	0063	02/05/91	B001	% RECOVERY		78.		NA	I *
	0063	05/06/91	0001	UG/L	U	.05	U	.05	I
	0063	08/05/91	0001	UG/L	U	.04	U	.04	I
	0063	08/05/91	A001	% RECOVERY		86.		NA	I *
	0063	08/05/91	B001	% RECOVERY		79.		NA	I *
	0063	08/06/91	0001	UG/L	U	.08	U	.08	D
	0063	12/16/91	0001	UG/L	U	0.053	U	0.053	I
	0063	03/23/92	0001	UG/L	U	0.054	UJ	0.054	I
	0063	03/23/92	1001	UG/L	U	0.052	U	0.052	I
	0063	06/22/92	0001	UG/L	U	0.051	UJ	0.051	I
	0063	06/22/92	1001	UG/L	U	0.051	U	0.051	I
	0063	09/16/92	0001	UG/L	B	0.091	UJ	0.050	I
	0071	11/06/90	0001	UG/L	U	.05		NA	I *
	0071	02/01/91	0001	UG/L	U	.05	U	.05	I
	0071	05/06/91	0001	UG/L	U	.05	U	.05	I
	0071	08/05/91	0001	UG/L	U	.04	U	.04	I
	0071	12/16/91	0001	UG/L	U	0.054	U	0.054	I
	0071	12/16/91	1001	UG/L	U	0.053	U	0.053	I
	0071	03/23/92	0001	UG/L	U	0.056	U	0.056	I
	0071	06/23/92	0001	UG/L	U	0.052	U	0.052	I
	0071	09/16/92	0001	UG/L	B	0.071	U	0.051	I
	0076	11/06/90	0001	UG/L	U	.05		NA	I *
	0076	02/01/91	0001	UG/L	U	.05	U	.05	I
	0076	05/06/91	0001	UG/L	U	.05	U	.05	I
	0076	05/06/91	0001	UG/L	U	.25	U	.25	D
	0076	12/16/91	0001	UG/L	U	0.052	U	0.052	I
	0076	03/23/92	0001	UG/L	U	0.053	U	0.053	I
	0076	03/23/92	A001	% RECOVERY		78.		NA	I *
	0076	03/23/92	A001	% RECOVERY		76.		NA	X1*
	0076	03/23/92	B001	% RECOVERY		84.		NA	I *
	0076	03/23/92	B001	% RECOVERY		80.		NA	X1*
	0076	06/22/92	0001	UG/L	U	0.052	U	0.052	I
	0076	09/16/92	0001	UG/L	B	0.061	U	0.050	I
	0118	11/07/90	0001	UG/L	U	.05	UJ	.05	I
	0118	02/04/91	0001	UG/L	U	.05	U	.05	I
	0118	04/30/91	0001	UG/L	U	.05	U	.05	I
	0118	07/30/91	0001	UG/L	U	.04	U	.04	I

U (ORG) - The material was analyzed for, but was not detected. The associated numerical value is the sample quantitation limit
UJ (ORG) - The material was analyzed for, but was not detected. The sample quantitation limit is an estimated quantity
B (ORG) - Present in blank

GROUNDWATER QUALITY DATA BY PARAMETER
SITE: TXT99 OU1 VALIDATED DATA
10/30/90 TO 09/18/92
REPORT DATE: 05/06/93

PARAMETER NAME	LOCATION ID	LOG DATE	SAMPLE ID	UNITS OF MEASURE	PVI	LAB VALUE	PVI	VALIDATED VALUE	RUN TYPE
ALDRIN	0118	12/10/91	0001	UG/L	U	0.057	U	0.057	I
	0118	03/17/92	0001	UG/L	U	0.050	U	0.050	I
	0118	03/17/92	1001	UG/L	U	0.050	U	0.050	I
	0118	03/17/92	A001	% RECOVERY		82.		NA	I *
	0118	03/17/92	A001	% RECOVERY		88.		NA	X1*
	0118	03/17/92	B001	% RECOVERY		86.		NA	I *
	0118	03/17/92	B001	% RECOVERY		94.		NA	X1*
	0118	06/17/92	0001	UG/L	U	0.052	U	0.052	I
	0118	09/14/92	0001	UG/L	B	0.17	U	0.050	I
	0126	11/06/90	0001	UG/L	U	.05		NA	I *
	0126	02/05/91	0001	UG/L	U	.05	U	.05	I
	0126	05/01/91	0001	UG/L	U	.05	U	.05	I
	0126	07/31/91	0001	UG/L	U	.04	U	.04	I
	0126	12/12/91	0001	UG/L	U	0.25	UJ	0.25	I
	0126	03/18/92	0001	UG/L	U	0.054	U	0.054	I
	0126	06/16/92	0001	UG/L	U	0.056	U	0.056	I
	0126	09/14/92	0001	UG/L	B	0.17	U	0.051	I
	0126	09/14/92	1001	UG/L	B	0.11	U	0.050	I
	0129	11/05/90	0001	UG/L	U	.05	U	.05	I
	0129	02/04/91	0001	UG/L	U	.05	U	.05	I
	0129	04/30/91	0001	UG/L	U	.05	U	.05	I
	0129	07/30/91	0001	UG/L	U	.04	U	.04	I
	0129	12/17/91	0001	UG/L	U	0.054	U	0.054	I
	0129	03/17/92	0001	UG/L	U	0.056	U	0.056	I
	0129	06/16/92	0001	UG/L	U	0.055	U	0.055	I
	0129	09/15/92	0001	UG/L	B	0.18	U	0.050	I
	0138	05/02/91	0001	UG/L	U	.05	U	.05	I
	0138	07/30/91	0001	UG/L	U	.04	U	.04	I
	0271	11/06/90	0001	UG/L	U	.05		NA	I *
	0271	11/06/90	A001	% RECOVERY		66.		NA	I *
	0271	11/06/90	B001	% RECOVERY		72.		NA	I *
	0271	02/01/91	0001	UG/L	U	.05	U	.05	I
	0271	02/01/91	A001	% RECOVERY		79.		NA	I *
	0271	02/01/91	B001	% RECOVERY		79.		NA	I *
	0271	05/06/91	0001	UG/L	U	.05	U	.05	I
	0271	05/06/91	0001	UG/L	U	.75	U	.75	D
	0271	08/05/91	0001	UG/L	U	.04	U	.04	I
	0271	12/16/91	0001	UG/L	U	0.052	U	0.052	I
	0271	12/16/91	A001	% RECOVERY		90.		NA	I *
	0271	12/16/91	B001	% RECOVERY		90.		NA	I *
	0271	06/22/92	0001	UG/L	U	0.051	U	0.051	I
	0271	06/22/92	A001	% RECOVERY		82.		NA	I *
	0271	06/22/92	A001	% RECOVERY		86.		NA	X1*
	0271	06/22/92	B001	% RECOVERY		72.		NA	I *
	0271	06/22/92	B001	% RECOVERY		82.		NA	X1*
	0271	09/16/92	0001	UG/L	B	0.061	U	0.050	I
	0271	09/16/92	A001	% RECOVERY		74.		NA	I *
	0271	09/16/92	A001	% RECOVERY		68.		NA	X1*
	0271	09/16/92	B001	% RECOVERY		68.		NA	I *
	0271	09/16/92	B001	% RECOVERY		74.		NA	X1*
	0305	11/01/90	0001	UG/L	U	.05	UJ	.05	I
	0305	01/31/91	0001	UG/L	U	.05	U	.05	I
	0305	05/05/91	0001	UG/L	U	.05	U	.05	I
	0305	08/02/91	0001	UG/L	U	.04	U	.04	I
	0305	12/17/91	0001	UG/L	U	0.050	U	0.050	I
	0305	12/17/91	4001	UG/L	U	0.050	U	0.050	I
	0305	03/19/92	0001	UG/L	U	0.052	U	0.052	I

U (ORG) - The material was analyzed for, but was not detected. The associated numerical value is the sample quantitation limit
B (ORG) - Present in blank
UJ (ORG) - The material was analyzed for, but was not detected. The sample quantitation limit is an estimated quantity

GROUNDWATER QUALITY DATA BY PARAMETER
SITE: TXT99 OU1 VALIDATED DATA
10/30/90 TO 09/18/92
REPORT DATE: 05/06/93

PARAMETER NAME	LOCATION ID	LOG DATE	SAMPLE ID	UNITS OF MEASURE	PVI	LAB VALUE	PVI	VALIDATED VALUE	RUN TYPE
ALDRIN	0305	03/19/92	A001	% RECOVERY		86.		NA	I *
	0305	03/19/92	B001	% RECOVERY		88.		NA	I *
	0305	03/19/92	B001	% RECOVERY		94.		NA	X1*
	0305	06/22/92	0001	UG/L	U	0.052	U	0.052	I
	0305	09/16/92	0001	UG/L	B	0.17	UJ	0.050	I
	0307	10/31/90	0001	UG/L	U	.05		NA	I *
	0307	02/03/91	0001	UG/L	U	.05	U	.05	I
	0307	05/07/91	0001	UG/L	U	.05	U	.05	I
	0307	05/07/91	A001	% RECOVERY		83.		NA	I *
	0307	05/07/91	B001	% RECOVERY		78.		NA	I *
	0307	08/04/91	0001	UG/L	U	.04	U	.04	I
	0307	12/15/91	0001	UG/L	U	0.11	UJ	0.11	I
	0307	03/23/92	0001	UG/L	U	0.056	U	0.056	I
	0307	06/21/92	0001	UG/L	U	0.052	UJ	0.052	I
	0307	09/17/92	0001	UG/L	J	0.050	U	0.050	I
	0313	10/31/90	0001	UG/L	U	.05		NA	I *
	0313	02/03/91	0001	UG/L	U	.05	U	.05	I
	0313	05/07/91	0001	UG/L	U	.05	U	.05	I
	0313	08/04/91	0001	UG/L	U	.04	U	.04	I
	0313	08/04/91	2001	UG/L	U	.04	U	.04	I
	0313	12/17/91	0001	UG/L	U	0.050	U	0.050	I
	0313	03/22/92	0001	UG/L	JB	0.032	UJ	0.032	I
	0313	03/22/92	A001	% RECOVERY	*	27.		NA	I *
	0313	03/22/92	A001	% RECOVERY	*	30.		NA	X1*
	0313	03/22/92	B001	% RECOVERY	*	37.		NA	I *
	0313	03/22/92	B001	% RECOVERY	*	34.		NA	X1*
	0313	06/21/92	0001	UG/L	U	0.051	UJ	0.051	I
	0313	09/17/92	0001	UG/L	J	0.030	U	0.050	I
ALKALINITY	0046	12/16/91	0001	MG/L		366		NA	I *
	0046	03/23/92	0001	MG/L		386		NA	I *
	0046	06/22/92	0001	MG/L		394		NA	I *
	0046	09/16/92	0001	MG/L		390		NA	I *
	0063	12/16/91	0001	MG/L		360.5		NA	I *
	0063	03/23/92	0001	MG/L		349		NA	I *
	0063	03/23/92	1001	MG/L		349		NA	I *
	0063	06/22/92	0001	MG/L		383.5		NA	I *
	0063	09/16/92	0001	MG/L		279		NA	I *
	0071	12/16/91	0001	MG/L		349		NA	I *
	0071	03/23/92	0001	MG/L		299		NA	I *
	0071	03/23/92	1001	MG/L		299		NA	I *
	0071	06/23/92	0001	MG/L		335		NA	I *
	0071	09/16/92	0001	MG/L		243		NA	I *
	0076	12/16/91	0001	MG/L		312		NA	I *
	0076	03/23/92	0001	MG/L		318.5		NA	I *
	0076	06/22/92	0001	MG/L		313		NA	I *
	0076	09/16/92	0001	MG/L		316		NA	I *
	0111	12/16/91	0001	MG/L		372		NA	I *
	0112	12/13/91	0001	MG/L		334.5		NA	I *
	0115	12/13/91	0001	MG/L		457		NA	I *
	0115	03/19/92	0001	MG/L		389		NA	I *
	0115	06/17/92	0001	MG/L		433		NA	I *
	0115	09/15/92	0001	MG/L		445		NA	I *
	0117	12/19/91	0001	MG/L		306.5		NA	I *

U (ORG) - The material was analyzed for, but was not detected. The associated numerical value is the sample quantitation limit
B (ORG) - Present in blank
UJ (ORG) - The material was analyzed for, but was not detected. The sample quantitation limit is an estimated quantity
J (ORG) - The associated numerical value is an estimated quantity
JB (ORG) - Present below detection limit;present in blank
* (ORG) - Control limits not applicable

GROUNDWATER QUALITY DATA BY PARAMETER
SITE: TXT99 OU1 VALIDATED DATA
10/30/90 TO 09/18/92
REPORT DATE: 05/06/93

PARAMETER NAME	LOCATION ID	LOG DATE	SAMPLE ID	UNITS OF MEASURE	PVI	LAB VALUE	PVI	VALIDATED VALUE	RUN TYPE
ALKALINITY	0118	12/10/91	0001	MG/L		298		NA	I *
	0118	03/17/92	0001	MG/L		315		NA	I *
	0118	06/17/92	0001	MG/L		203.5		NA	I *
	0118	09/14/92	0001	MG/L		335.5		NA	I *
	0119	06/19/92	0001	MG/L		335		NA	I *
	0120	12/17/91	0001	MG/L		339.5		NA	I *
	0122	12/13/91	0001	MG/L		415		NA	I *
	0122	03/20/92	0001	MG/L		414.5		NA	I *
	0123	12/11/91	0001	MG/L		309		NA	I *
	0123	06/16/92	0001	MG/L		323		NA	I *
	0124	12/12/91	0001	MG/L		327		NA	I *
	0124	06/16/92	0001	MG/L		314.5		NA	I *
	0125	06/20/92	0001	MG/L		349		NA	I *
	0126	12/12/91	0001	MG/L		364.5		NA	I *
	0126	03/18/92	0001	MG/L		339		NA	I *
	0126	06/16/92	0001	MG/L		342.5		NA	I *
	0126	09/14/92	0001	MG/L		309		NA	I *
	0127	12/11/91	0001	MG/L		291		NA	I *
	0129	12/17/91	0001	MG/L		336.5		NA	I *
	0129	03/17/92	0001	MG/L		344		NA	I *
	0129	06/16/92	0001	MG/L		339.5		NA	I *
	0129	09/15/92	0001	MG/L		331		NA	I *
	0137	12/19/91	0001	MG/L		395.5		NA	I *
	0138	12/11/91	0001	MG/L		331.5		NA	I *
	0138	03/17/92	0001	MG/L		339.5		NA	I *
	0138	06/17/92	0001	MG/L		343		NA	I *
	0138	09/14/92	0001	MG/L		310.5		NA	I *
	0151	12/18/91	0001	MG/L		3.89		NA	I *
	0152	12/14/91	0001	MG/L		409		NA	I *
	0152	03/20/92	0001	MG/L		425		NA	I *
	0152	06/18/92	0001	MG/L		429		NA	I *
	0152	09/17/92	0001	MG/L		427		NA	I *
	0153	12/14/91	0001	MG/L		406		NA	I *
	0153	06/18/92	0001	MG/L		405		NA	I *
	0154	12/14/91	0001	MG/L		333		NA	I *
	0154	03/21/92	0001	MG/L		336		NA	I *
	0154	06/18/92	0001	MG/L		345		NA	I *
	0154	09/17/92	0001	MG/L		327		NA	I *
	0155	12/13/91	0001	MG/L		354		NA	I *
	0155	03/21/92	0001	MG/L		349		NA	I *
	0155	06/18/92	0001	MG/L		364.5		NA	I *
	0155	09/17/92	0001	MG/L		340		NA	I *
	0156	12/11/91	0001	MG/L		292.5		NA	I *
	0156	06/17/92	0001	MG/L		311		NA	I *
	0158	12/19/91	0001	MG/L		306		NA	I *
	0158	06/20/92	0001	MG/L		315		NA	I *
	0159	12/12/91	0001	MG/L		264.5		NA	I *
	0159	03/18/92	0001	MG/L		365.5		NA	I *
	0159	06/17/92	0001	MG/L		290		NA	I *
	0159	09/15/92	0001	MG/L		244		NA	I *
	0160	12/12/91	0001	MG/L		275		NA	I *
	0160	03/24/92	0001	MG/L		255.5		NA	I *
	0160	06/17/92	0001	MG/L		259.5		NA	I *
	0160	09/15/92	0001	MG/L		225		NA	I *
	0271	12/16/91	0001	MG/L		334.5		NA	I *
	0271	06/22/92	0001	MG/L		337		NA	I *
	0271	09/16/92	0001	MG/L		299		NA	I *
	0301	12/10/91	0001	MG/L		228		NA	I *
	0302	12/10/91	0001	MG/L		281		NA	I *
	0303	12/10/91	0001	MG/L		292.5		NA	I *
	0303	06/16/92	0001	MG/L		277.5		NA	I *
	0304	12/11/91	0001	MG/L		427.5		NA	I *
	0304	06/16/92	0001	MG/L		286		NA	I *

GROUNDWATER QUALITY DATA BY PARAMETER
SITE: TXT99 OU1 VALIDATED DATA
10/30/90 TO 09/18/92
REPORT DATE: 05/06/93

PARAMETER NAME	LOCATION ID	LOG DATE	SAMPLE ID	UNITS OF MEASURE	PV1	LAB VALUE	PV1	VALIDATED VALUE	RUN TYPE
ALKALINITY	0305	12/17/91	0001	MG/L		379.5		NA	I *
	0305	03/19/92	0001	MG/L		398.5		NA	I *
	0305	06/22/92	0001	MG/L		401.5		NA	I *
	0305	09/16/92	0001	MG/L		1150		NA	I *
	0306	12/15/91	0001	MG/L		400		NA	I *
	0306	03/21/92	0001	MG/L		384		NA	I *
	0306	06/18/92	0001	MG/L		417		NA	I *
	0306	09/17/92	0001	MG/L		402.5		NA	I *
	0307	12/15/91	0001	MG/L		378.5		NA	I *
	0307	03/23/92	0001	MG/L		389		NA	I *
	0307	06/21/92	0001	MG/L		400.5		NA	I *
	0307	09/17/92	0001	MG/L		382.5		NA	I *
	0309	12/14/91	0001	MG/L		269.5		NA	I *
	0309	03/21/92	0001	MG/L		269		NA	I *
	0309	06/19/92	0001	MG/L		276		NA	I *
	0309	09/16/92	0001	MG/L		229		NA	I *
	0310	12/14/91	0001	MG/L		283.5		NA	I *
	0310	06/20/92	0001	MG/L		285.5		NA	I *
	0311	12/13/91	0001	MG/L		211.5		NA	I *
	0311	06/17/92	0001	MG/L		260.5		NA	I *
	0312	12/16/91	0001	MG/L		379.5		NA	I *
	0312	03/21/92	0001	MG/L		367		NA	I *
	0312	06/20/92	0001	MG/L		329		NA	I *
	0312	09/15/92	0001	MG/L		283		NA	I *
	0313	12/17/91	0001	MG/L		429.5		NA	I *
	0313	03/22/92	0001	MG/L		472		NA	I *
	0313	06/21/92	0001	MG/L		415		NA	I *
	0313	09/17/92	0001	MG/L		425		NA	I *
	0314	12/15/91	0001	MG/L		439		NA	I *
	0314	06/19/92	0001	MG/L		352		NA	I *
	0315	12/17/91	0001	MG/L		388		NA	I *
	0315	03/20/92	0001	MG/L		360		NA	I *
	0315	06/20/92	0001	MG/L		396.5		NA	I *
	0315	09/16/92	0001	MG/L		301		NA	I *
	0317	12/16/91	0001	MG/L		315.5		NA	I *
	0317	06/20/92	0001	MG/L		326		NA	I *
	0318	12/15/91	0001	MG/L		307.5		NA	I *
	0319	12/18/91	0001	MG/L		334		NA	I *
	0319	06/19/92	0001	MG/L		329		NA	I *
	0320	12/18/91	0001	MG/L		312.5		NA	I *
	0320	06/19/92	0001	MG/L		320		NA	I *
	0712	06/23/92	0001	MG/L		253.5		NA	I *
	0714	06/23/92	0001	MG/L		175		NA	I *
	0721	06/23/92	0001	MG/L		374		NA	I *
	0722	06/23/92	0001	MG/L		315		NA	I *
	0723	06/23/92	0001	MG/L		307		NA	I *
	0724	06/23/92	0001	MG/L		385		NA	I *
	0725	06/23/92	0001	MG/L		279		NA	I *
	0726	06/23/92	0001	MG/L		322		NA	I *
	0727	06/23/92	0001	MG/L		164		NA	I *
ALPHA CHLORDANE	0063	11/01/90	0001	UG/L	U	.5	UJ	.5	I
	0063	02/05/91	0001	UG/L	U	.5	U	.5	I
	0063	05/06/91	0001	UG/L	U	.5	U	.5	I
	0063	08/05/91	0001	UG/L	U	.05	U	.05	I
	0063	08/06/91	0001	UG/L	U	.1	U	.1	D
	0063	12/16/91	0001	UG/L	U	0.53	U	0.53	I
	0063	03/23/92	0001	UG/L	U	0.054	UJ	0.054	I

U (ORG) - The material was analyzed for, but was not detected. The associated numerical value is the sample quantitation limit

UJ (ORG) - The material was analyzed for, but was not detected. The sample quantitation limit is an estimated quantity

GROUNDWATER QUALITY DATA BY PARAMETER
SITE: TXT99 OU1 VALIDATED DATA
10/30/90 TO 09/18/92
REPORT DATE: 05/06/93

PARAMETER NAME	LOCATION ID	LOG DATE	SAMPLE ID	UNITS OF MEASURE	PVI	LAB VALUE	PVI	VALIDATED VALUE	RUN TYPE
ALPHA CHLORDANE	0063	03/23/92	1001	UG/L	U	0.052	U	0.052	I
	0063	06/22/92	0001	UG/L	U	0.051	UJ	0.051	I
	0063	06/22/92	1001	UG/L	U	0.051	U	0.051	I
	0063	09/16/92	0001	UG/L	U	0.050	UJ	0.050	I
	0071	11/06/90	0001	UG/L	U	.5		NA	I *
	0071	02/01/91	0001	UG/L	U	.5	U	.5	I
	0071	05/06/91	0001	UG/L	U	.5	U	.5	I
	0071	08/05/91	0001	UG/L	U	.05	U	.05	I
	0071	12/16/91	0001	UG/L	U	0.54	U	0.54	I
	0071	12/16/91	1001	UG/L	U	0.53	U	0.53	I
	0071	03/23/92	0001	UG/L	U	0.056	U	0.056	I
	0071	06/23/92	0001	UG/L	U	0.052	U	0.052	I
	0071	09/16/92	0001	UG/L	U	0.051	U	0.051	I
	0076	11/06/90	0001	UG/L	U	.5		NA	I *
	0076	02/01/91	0001	UG/L	U	.5	U	.5	I
	0076	05/06/91	0001	UG/L	U	.5	U	.5	I
	0076	05/06/91	0001	UG/L	U	2.5	U	2.5	D
	0076	12/16/91	0001	UG/L	U	0.52	U	0.52	I
	0076	03/23/92	0001	UG/L	U	0.053	U	0.053	I
	0076	06/22/92	0001	UG/L	U	0.052	U	0.052	I
	0076	09/16/92	0001	UG/L	U	0.050	U	0.050	I
	0118	11/07/90	0001	UG/L	U	.5	UJ	.5	I
	0118	02/04/91	0001	UG/L	U	.5	U	.5	I
	0118	04/30/91	0001	UG/L	U	.5	U	.5	I
	0118	07/30/91	0001	UG/L	U	.05	U	.05	I
	0118	12/10/91	0001	UG/L	U	0.57	U	0.57	I
	0118	03/17/92	0001	UG/L	U	0.050	U	0.050	I
	0118	03/17/92	1001	UG/L	U	0.050	U	0.050	I
	0118	06/17/92	0001	UG/L	U	0.052	U	0.052	I
	0118	09/14/92	0001	UG/L	U	0.050	U	0.050	I
	0126	11/06/90	0001	UG/L	U	.5		NA	I *
	0126	02/05/91	0001	UG/L	U	.5	U	.5	I
	0126	05/01/91	0001	UG/L	U	.5	U	.5	I
	0126	07/31/91	0001	UG/L	U	.05	U	.05	I
	0126	12/12/91	0001	UG/L	U	2.5	UJ	2.5	I
	0126	03/18/92	0001	UG/L	U	0.054	U	0.054	I
	0126	06/16/92	0001	UG/L	U	0.056	U	0.056	I
	0126	09/14/92	0001	UG/L	U	0.051	U	0.051	I
	0126	09/14/92	1001	UG/L	U	0.050	U	0.050	I
	0129	11/05/90	0001	UG/L	U	.5	U	.5	I
	0129	02/04/91	0001	UG/L	U	.5	U	.5	I
	0129	04/30/91	0001	UG/L	U	.5	U	.5	I
	0129	07/30/91	0001	UG/L	U	.05	U	.05	I
	0129	12/17/91	0001	UG/L	U	0.54	U	0.54	I
	0129	03/17/92	0001	UG/L	U	0.056	U	0.056	I
	0129	06/16/92	0001	UG/L	U	0.055	U	0.055	I
	0129	09/15/92	0001	UG/L	U	0.050	U	0.050	I
	0138	05/02/91	0001	UG/L	U	.5	U	.5	I
	0138	07/30/91	0001	UG/L	U	.05	U	.05	I
	0271	11/06/90	0001	UG/L	U	.5		NA	I *
	0271	02/01/91	0001	UG/L	U	.5	U	.5	I
	0271	05/06/91	0001	UG/L	U	.5	U	.5	I
	0271	05/06/91	0001	UG/L	U	7.5	U	7.5	D
	0271	08/05/91	0001	UG/L	U	.05	U	.05	I
	0271	12/16/91	0001	UG/L	U	0.52	U	0.52	I
	0271	06/22/92	0001	UG/L	U	0.051	U	0.051	I
	0271	09/16/92	0001	UG/L	U	0.050	U	0.050	I
	0305	11/01/90	0001	UG/L	U	.5	UJ	.5	I

U (ORG) - The material was analyzed for, but was not detected. The associated numerical value is the sample quantitation limit
UJ (ORG) - The material was analyzed for, but was not detected. The sample quantitation limit is an estimated quantity

GROUNDWATER QUALITY DATA BY PARAMETER
SITE: TXT99 OU1 VALIDATED DATA
10/30/90 TO 09/18/92
REPORT DATE: 05/06/93

PARAMETER NAME	LOCATION ID	LOG DATE	SAMPLE ID	UNITS OF MEASURE	PVI	LAB VALUE	PVI	VALIDATED VALUE	RUN TYPE
ALPHA CHLORDANE	0305	01/31/91	0001	UG/L	U	.5	U	.5	I
	0305	05/05/91	0001	UG/L	U	.5	U	.5	I
	0305	08/02/91	0001	UG/L	U	.05	U	.05	I
	0305	12/17/91	0001	UG/L	U	0.50	U	0.50	I
	0305	12/17/91	4001	UG/L	U	0.50	U	0.50	I
	0305	03/19/92	0001	UG/L	U	0.052	U	0.052	I
	0305	06/22/92	0001	UG/L	U	0.052	U	0.052	I
	0305	09/16/92	0001	UG/L	U	0.050	UJ	0.050	I
	0307	10/31/90	0001	UG/L	U	.5		NA	I *
	0307	02/03/91	0001	UG/L	U	.5	U	.5	I
	0307	05/07/91	0001	UG/L	U	.5	U	.5	I
	0307	08/04/91	0001	UG/L	U	.05	U	.05	I
	0307	12/15/91	0001	UG/L	U	1.1	UJ	1.1	I
	0307	03/23/92	0001	UG/L	U	0.056	U	0.056	I
	0307	06/21/92	0001	UG/L	U	0.052	UJ	0.052	I
	0307	09/17/92	0001	UG/L	U	0.050	UJ	0.050	I
	0313	10/31/90	0001	UG/L	U	.5		NA	I *
	0313	02/03/91	0001	UG/L	U	.5	U	.5	I
	0313	05/07/91	0001	UG/L	U	.5	U	.5	I
	0313	08/04/91	0001	UG/L	U	.05	U	.05	I
	0313	08/04/91	2001	UG/L	U	.05	U	.05	I
	0313	12/17/91	0001	UG/L	U	0.50	U	0.50	I
	0313	03/22/92	0001	UG/L	U	0.053	UJ	0.053	I
	0313	06/21/92	0001	UG/L	U	0.051	UJ	0.051	I
	0313	09/17/92	0001	UG/L	U	0.050	UJ	0.050	I
ALPHA-BHC	0063	11/01/90	0001	UG/L	U	.05	UJ	.05	I
	0063	02/05/91	0001	UG/L	U	.05	U	.05	I
	0063	05/06/91	0001	UG/L	U	.05	U	.05	I
	0063	08/05/91	0001	UG/L	U	.03	U	.03	I
	0063	08/06/91	0001	UG/L	U	.06	U	.06	D
	0063	12/16/91	0001	UG/L	U	0.053	U	0.053	I
	0063	03/23/92	0001	UG/L	U	0.054	UJ	0.054	I
	0063	03/23/92	1001	UG/L	U	0.052	U	0.052	I
	0063	06/22/92	0001	UG/L	U	0.051	UJ	0.051	I
	0063	06/22/92	1001	UG/L	U	0.051	U	0.051	I
	0063	09/16/92	0001	UG/L	U	0.050	UJ	0.050	I
	0071	11/06/90	0001	UG/L	U	.05		NA	I *
	0071	02/01/91	0001	UG/L	U	.05	U	.05	I
	0071	05/06/91	0001	UG/L	U	.05	U	.05	I
	0071	08/05/91	0001	UG/L	U	.03	U	.03	I
	0071	12/16/91	0001	UG/L	U	0.054	U	0.054	I
	0071	12/16/91	1001	UG/L	U	0.053	U	0.053	I
	0071	03/23/92	0001	UG/L	U	0.056	U	0.056	I
	0071	06/23/92	0001	UG/L	U	0.052	U	0.052	I
	0071	09/16/92	0001	UG/L	U	0.051	U	0.051	I
	0076	11/06/90	0001	UG/L	U	.05		NA	I *
	0076	02/01/91	0001	UG/L	U	.05	U	.05	I
	0076	05/06/91	0001	UG/L	U	.05	U	.05	I
	0076	05/06/91	0001	UG/L	U	.25	U	.25	D
	0076	12/16/91	0001	UG/L	U	0.052	U	0.052	I
	0076	03/23/92	0001	UG/L	U	0.053	U	0.053	I
	0076	06/22/92	0001	UG/L	U	0.052	U	0.052	I
	0076	09/16/92	0001	UG/L	U	0.050	U	0.050	I
	0118	11/07/90	0001	UG/L	U	.05	UJ	.05	I
	0118	02/04/91	0001	UG/L	U	.05	U	.05	I
	0118	04/30/91	0001	UG/L	U	.05	U	.05	I
	0118	07/30/91	0001	UG/L	U	.03	U	.03	I

U (ORG) - The material was analyzed for, but was not detected. The associated numerical value is the sample quantitation limit
UJ (ORG) - The material was analyzed for, but was not detected. The sample quantitation limit is an estimated quantity

GROUNDWATER QUALITY DATA BY PARAMETER
SITE: TXT99 OU1 VALIDATED DATA
10/30/90 TO 09/18/92
REPORT DATE: 05/06/93

PARAMETER NAME	LOCATION ID	LOG DATE	SAMPLE ID	UNITS OF MEASURE	PVI	LAB VALUE	PVI	VALIDATED VALUE	RUN TYPE
ALPHA-BHC	0118	12/10/91	0001	UG/L	U	0.057	U	0.057	I
	0118	03/17/92	0001	UG/L	U	0.050	U	0.050	I
	0118	03/17/92	1001	UG/L	U	0.050	U	0.050	I
	0118	06/17/92	0001	UG/L	U	0.052	U	0.052	I
	0118	09/14/92	0001	UG/L	U	0.050	U	0.050	I
	0126	11/06/90	0001	UG/L	U	.05		NA	I *
	0126	02/05/91	0001	UG/L	U	.05	U	.05	I
	0126	05/01/91	0001	UG/L	U	.05	U	.05	I
	0126	07/31/91	0001	UG/L	U	.03	U	.03	I
	0126	12/12/91	0001	UG/L	U	0.25	UJ	.25	I
	0126	03/18/92	0001	UG/L	U	0.054	U	0.054	I
	0126	06/16/92	0001	UG/L	U	0.056	U	0.056	I
	0126	09/14/92	0001	UG/L	U	0.051	U	0.051	I
	0126	09/14/92	1001	UG/L	U	0.050	U	0.050	I
	0129	11/05/90	0001	UG/L	U	.05	U	.05	I
	0129	02/04/91	0001	UG/L	U	.05	U	.05	I
	0129	04/30/91	0001	UG/L	U	.05	U	.05	I
	0129	07/30/91	0001	UG/L	U	.03	U	.03	I
	0129	12/17/91	0001	UG/L	U	0.054	U	0.054	I
	0129	03/17/92	0001	UG/L	U	0.056	U	0.056	I
	0129	06/16/92	0001	UG/L	U	0.055	U	0.055	I
	0129	09/15/92	0001	UG/L	U	0.050	U	0.050	I
	0138	05/02/91	0001	UG/L	U	.05	U	.05	I
	0138	07/30/91	0001	UG/L	U	.03	U	.03	I
	0271	11/06/90	0001	UG/L	U	.05		NA	I *
	0271	02/01/91	0001	UG/L	U	.05	U	.05	I
	0271	05/06/91	0001	UG/L	U	.05	U	.05	I
	0271	05/06/91	0001	UG/L	U	.75	U	.75	D
	0271	08/05/91	0001	UG/L	U	.03	U	.03	I
	0271	12/16/91	0001	UG/L	U	0.052	U	0.052	I
	0271	06/22/92	0001	UG/L	U	0.051	U	0.051	I
	0271	09/16/92	0001	UG/L	U	0.050	U	0.050	I
	0305	11/01/90	0001	UG/L	U	.05	UJ	.05	I
	0305	01/31/91	0001	UG/L	U	.05	U	.05	I
	0305	05/05/91	0001	UG/L	U	.05	U	.05	I
	0305	08/02/91	0001	UG/L	U	.03	U	.03	I
	0305	12/17/91	0001	UG/L	U	0.050	U	0.050	I
	0305	12/17/91	4001	UG/L	U	0.050	U	0.050	I
	0305	03/19/92	0001	UG/L	U	0.052	U	0.052	I
	0305	06/22/92	0001	UG/L	U	0.052	U	0.052	I
	0305	09/16/92	0001	UG/L	U	0.050	UJ	0.050	I
	0307	10/31/90	0001	UG/L	U	.05		NA	I *
	0307	02/03/91	0001	UG/L	U	.05	U	.05	I
	0307	05/07/91	0001	UG/L	U	.05	U	.05	I
	0307	08/04/91	0001	UG/L	U	.03	U	.03	I
	0307	12/15/91	0001	UG/L	U	0.11	UJ	0.11	I
	0307	03/23/92	0001	UG/L	U	0.056	U	0.056	I
	0307	06/21/92	0001	UG/L	U	0.052	UJ	0.052	I
	0307	09/17/92	0001	UG/L	U	0.050	UJ	0.050	I
	0313	10/31/90	0001	UG/L	U	.05		NA	I *
	0313	02/03/91	0001	UG/L	U	.05	U	.05	I
	0313	05/07/91	0001	UG/L	U	.05	U	.05	I
	0313	08/04/91	0001	UG/L	U	.03	U	.03	I
	0313	08/04/91	2001	UG/L	U	.03	U	.03	I
	0313	12/17/91	0001	UG/L	U	0.050	U	0.050	I
	0313	03/22/92	0001	UG/L	U	0.053	UJ	0.053	I
	0313	06/21/92	0001	UG/L	U	0.051	UJ	0.051	I
	0313	09/17/92	0001	UG/L	U	0.050	UJ	0.050	I

U (ORG) - The material was analyzed for, but was not detected. The associated numerical value is the sample quantitation limit

UJ (ORG) - The material was analyzed for, but was not detected. The sample quantitation limit is an estimated quantity

GROUNDWATER QUALITY DATA BY PARAMETER
SITE: TXT99 OU1 VALIDATED DATA
10/30/90 TO 09/18/92
REPORT DATE: 05/06/93

PARAMETER NAME	LOCATION ID	LOG DATE	SAMPLE ID	UNITS OF MEASURE	PVI	LAB VALUE	PVI	VALIDATED VALUE	RUN TYPE
ALUMINUM, TOTAL	0063	11/01/90	0001	UG/L	B	95.8	J	95.8	I
	0063	02/05/91	0001	UG/L	B	59.9	B	59.9	I
	0063	02/05/91	A001	% RECOVERY		105.3		NA	I *
	0063	02/05/91	C001	UG/L	B	53.19		NA	I *
	0063	05/06/91	0001	UG/L		267.		267.	I
	0063	08/05/91	0001	UG/L		114.		114.	I
	0063	12/16/91	0001	UG/L	U	200.	U	200.	I
	0063	03/23/92	0001	UG/L	U	46.	U	46.	I
	0063	03/23/92	1001	UG/L	U	46.0	U	46.0	I
	0063	06/22/92	0001	UG/L		65.0	J	65.00	I
	0063	06/22/92	1001	UG/L		81.0	J	81.00	I
	0063	09/16/92	0001	UG/L		70.6		70.6	I
	0071	11/06/90	0001	UG/L	B	79.4		NA	I *
	0071	02/01/91	0001	UG/L	B	87.3	B	87.3	I
	0071	05/06/91	0001	UG/L	B	99.6	UJ	99.6	I
	0071	08/05/91	0001	UG/L		85.		85.	I
	0071	12/16/91	0001	UG/L	U	200.	U	200.	I
	0071	12/16/91	1001	UG/L	U	200.	U	200.	I
	0071	03/23/92	0001	UG/L	U	46.	U	46.	I
	0071	06/23/92	0001	UG/L	U	17.0	U	17.0	I
	0071	09/16/92	0001	UG/L	U	37.0	U	37.0	I
	0076	11/06/90	0001	UG/L	B	68.8		NA	I *
	0076	02/01/91	0001	UG/L	B	106.	B	106.	I
	0076	05/06/91	0001	UG/L	B	92.2	B	92.2	I
	0076	12/16/91	0001	UG/L	U	200.	U	200.	I
	0076	03/23/92	0001	UG/L	U	46.	U	46.	I
	0076	03/23/92	A001	% RECOVERY		90.5		NA	I *
	0076	06/22/92	0001	UG/L	U	17.0	UJ	17.00	I
	0076	09/16/92	0001	UG/L	U	37.0	U	37.0	I
	0118	11/07/90	0001	UG/L	U	60.	UJ	60.	I
	0118	02/04/91	0001	UG/L	U	40.	U	40.	I
	0118	04/30/91	0001	UG/L	B	87.2	B	87.2	I
	0118	07/30/91	0001	UG/L		82.		82.	I
	0118	12/10/91	0001	UG/L	U	200.	U	200.	I
	0118	03/17/92	0001	UG/L	U	88.0	U	88.0	I
	0118	03/17/92	1001	UG/L	U	88.	U	88.	I
	0118	03/17/92	A001	% RECOVERY		87.4		NA	I *
	0118	03/17/92	C001	%DIFFRENCE	NC	0.00		NA	I *
	0118	06/17/92	0001	UG/L	U	17.0	U	17.0	I
	0118	09/14/92	0001	UG/L	U	37.0	U	37.0	I
	0126	11/06/90	0001	UG/L	B	96.6		NA	I *
	0126	02/05/91	0001	UG/L	B	50.6	B	50.6	I
	0126	05/01/91	0001	UG/L	B	87.2	B	87.2	I
	0126	07/31/91	0001	UG/L		70.		70.	I
	0126	12/12/91	0001	UG/L	U	200.	U	200.	I
	0126	12/12/91	A001	% RECOVERY		82.5		NA	I *
	0126	12/12/91	C001	%DIFFRENCE	NC	0.00		NA	I *
	0126	03/18/92	0001	UG/L	U	88.0	U	88.0	I
	0126	06/16/92	0001	UG/L	U	17.0	U	17.0	I
	0126	06/16/92	A001	% RECOVERY		96.2		NA	I *
	0126	06/16/92	C001	%DIFFRENCE	NC	0.00		NA	I *
	0126	09/14/92	0001	UG/L	U	37.0	U	37.0	I
	0126	09/14/92	1001	UG/L	U	37.0	U	37.0	I
	0129	11/05/90	0001	UG/L	B	67.9	J	67.9	I
	0129	02/04/91	0001	UG/L	U	40.	U	40.	I

B (INORG)- Present in blank
J (INORG)- The associated value is an estimated quantity
U (INORG)- The material was analyzed for, but was not detected above the level associated value. The associated value is either the sample quantita or the sample detection limit
UJ (INORG)- The material was analyzed for, but was not detected. The associated an estimate and may be inaccurate or imprecise
NC (INORG)- Not calculated

GROUNDWATER QUALITY DATA BY PARAMETER
SITE: TXT99 OU1 VALIDATED DATA
10/30/90 TO 09/18/92
REPORT DATE: 05/06/93

PARAMETER NAME	LOCATION ID	LOG DATE	SAMPLE ID	UNITS OF MEASURE	PVI	LAB VALUE	PVI	VALIDATED VALUE	RUN TYPE
ALUMINUM, TOTAL	0129	04/30/91	0001	UG/L	B	95.2	B	95.2	I
	0129	07/30/91	0001	UG/L		86.4		86.4	I
	0129	12/17/91	0001	UG/L	U	200.	U	200.	I
	0129	03/17/92	0001	UG/L	U	88.0	U	88.0	I
	0129	06/16/92	0001	UG/L		95.6		95.6	I
	0129	09/15/92	0001	UG/L	U	37.0	U	37.0	I
	0138	05/02/91	0001	UG/L	B	117.	B	117.	I
	0138	07/30/91	0001	UG/L		108.		108.	I
	0271	11/06/90	0001	UG/L	U	60.		NA	I *
	0271	02/01/91	0001	UG/L	B	148.	B	148.	I
	0271	02/01/91	A001	% RECOVERY		104.6		NA	I *
	0271	02/01/91	C001	UG/L	U	40.		NA	I *
	0271	05/06/91	0001	UG/L	B	93.5	B	93.5	I
	0271	08/05/91	0001	UG/L		73.7		73.7	I
	0271	08/05/91	A001	% RECOVERY		98.4		NA	I *
	0271	08/05/91	C001	UG/L		67.911		NA	I *
	0271	12/16/91	0001	UG/L	U	200.	U	200.	I
	0271	12/16/91	A001	% RECOVERY		86.5		NA	I *
	0271	12/16/91	C001	%DIFFRENCE	NC	0.00		NA	I *
	0271	06/22/92	0001	UG/L	U	17.0	UJ	17.00	I
	0271	06/22/92	A001	% RECOVERY		99.7		NA	I *
	0271	06/22/92	C001	%DIFFRENCE	NC	0.00		NA	I *
	0271	09/16/92	0001	UG/L	U	37.0	U	37.0	I
	0271	09/16/92	A001	% RECOVERY		107.		NA	I *
	0271	09/16/92	C001	%DIFFRENCE	NC	0.00		NA	I *
	0301	11/05/90	0001	UG/L		6750.	J	6750.	I
	0301	11/05/90	A001	% RECOVERY		37.7		NA	I *
	0301	11/08/90	C001	UG/L		5109.484		NA	I *
	0301	04/30/91	0001	UG/L		5260.		5260.	I
	0305	11/01/90	0001	UG/L	B	81.	J	81.	I
	0305	01/31/91	0001	UG/L	B	50.1	B	50.1	I
	0305	05/05/91	0001	UG/L	B	95.8	B	95.8	I
	0305	08/02/91	0001	UG/L		141.		141.	I
	0305	12/17/91	0001	UG/L	U	200.	U	200.	I
	0305	12/17/91	4001	UG/L	U	200.	U	200.	I
	0305	03/19/92	0001	UG/L	U	88.	U	88.	I
	0305	06/22/92	0001	UG/L		142.	J	142.00	I
	0305	06/22/92	1001	UG/L		165.	J	165.00	I
	0305	09/16/92	0001	UG/L		120.		120.	I
	0307	10/31/90	0001	UG/L	B	80.8		NA	I *
	0307	02/03/91	0001	UG/L	U	40.	U	40.	I
	0307	05/07/91	0001	UG/L	B	106.	B	106.	I
	0307	08/04/91	0001	UG/L		148.		148.	I
	0307	12/15/91	0001	UG/L	U	200.	U	200.	I
	0307	03/23/92	0001	UG/L	U	46.	U	46.	I
	0307	06/21/92	0001	UG/L	U	17.0	U	17.0	I
	0307	09/17/92	0001	UG/L	U	37.0	U	37.0	I
	0307	09/17/92	A001	% RECOVERY		101.		NA	I *
	0307	09/17/92	C001	%DIFFRENCE	NC	0.00		NA	I *
	0310	05/04/91	0001	UG/L	B	95.2	B	95.2	I
	0310	05/04/91	A001	% RECOVERY		104.4		NA	I *
	0310	05/04/91	C001	UG/L	B	97.69		NA	I *
	0310	12/14/91	0001	UG/L	U	200.	U	200.	I
	0310	06/20/92	0001	UG/L		30.7	UJ	30.70	I
	0311	11/05/90	0001	UG/L	B	74.7	J	74.7	I

B (INORG)- Present in blank
U (INORG)- The material was analyzed for, but was not detected above the level associated value. The associated value is either the sample quantita or the sample detection limit
NC (INORG)- Not calculated
UJ (INORG)- The material was analyzed for, but was not detected. The associated an estimate and may be inaccurate or imprecise
J (INORG)- The associated value is an estimated quantity

GROUNDWATER QUALITY DATA BY PARAMETER
SITE: TXT99 OU1 VALIDATED DATA
10/30/90 TO 09/18/92
REPORT DATE: 05/06/93

PARAMETER NAME	LOCATION ID	LOG DATE	SAMPLE ID	UNITS OF MEASURE	PVI	LAB VALUE	PVI	VALIDATED VALUE	RUN TYPE
ALUMINUM, TOTAL	0313	10/31/90	0001	UG/L		26700.		NA	I *
	0313	02/03/91	0001	UG/L		2380.		2380.	I
	0313	05/07/91	0001	UG/L		14100.		14100.	I
	0313	08/04/91	0001	UG/L		115000.		115000.	I
	0313	08/04/91	2001	UG/L	U	60.	U	60.	I
	0313	12/17/91	0001	UG/L		45000.		45000.	I
	0313	03/22/92	0001	UG/L		15600.		15600.	I
	0313	06/21/92	0001	UG/L		2030.	J	2030.00	I
	0313	06/21/92	A001	% RECOVERY		151.		NA	I *
	0313	06/21/92	C001	%DIFFRENCE		13.5		NA	I *
	0313	09/17/92	0001	UG/L		2330.		2330.	I
AMERICIUM-241	0063	02/05/91	0001	PCI/L	U	28.		NA	I *
	0071	02/01/91	0001	PCI/L	U	29.		NA	I *
	0076	02/01/91	0001	PCI/L	U	42.		NA	I *
	0118	02/04/91	0001	PCI/L	U	30.		NA	I *
	0122	02/03/91	0001	PCI/L	U	29.		NA	I *
	0126	02/05/91	0001	PCI/L	U	29.		NA	I *
	0129	02/04/91	0001	PCI/L	U	29.		NA	I *
	0271	02/01/91	0001	PCI/L	U	29.		NA	I *
	0305	01/31/91	0001	PCI/L	U	33.		NA	I *
	0307	02/03/91	0001	PCI/L	U	30.		NA	I *
	0307	02/03/91	C001	PCI/L	U	30.		NA	I *
	0313	02/03/91	0001	PCI/L	U	30.		NA	I *
ANTHRACENE	0063	11/01/90	0001	UG/L	U	10.	UJ	10.	I
	0063	02/05/91	0001	UG/L	U	10.	UJ	10.	I
	0063	05/06/91	0001	UG/L	U	10.	U	10.	I
	0063	08/05/91	0001	UG/L	U	10.	U	10.	I
	0063	12/16/91	0001	UG/L	U	10.	U	10.	I
	0063	03/23/92	0001	UG/L	U	10.	U	10.	I
	0063	03/23/92	1001	UG/L	U	10.	U	10.	I
	0063	06/22/92	0001	UG/L	U	10.	U	10.	I
	0063	06/22/92	1001	UG/L	U	10.	U	10.	I
	0063	09/16/92	0001	UG/L	U	10.	U	10.	I
	0071	11/06/90	0001	UG/L	U	10.		NA	I *
	0071	02/01/91	0001	UG/L	U	10.	U	10.	I
	0071	05/06/91	0001	UG/L	U	10.	U	10.	I
	0071	08/05/91	0001	UG/L	U	10.	U	10.	I
	0071	12/16/91	0001	UG/L	U	10.	U	10.	I
	0071	12/16/91	1001	UG/L	U	10.	U	10.	I
	0071	03/23/92	0001	UG/L	U	10.	U	10.	I
	0071	06/23/92	0001	UG/L	U	11.	U	11.	I
	0071	09/16/92	0001	UG/L	U	10.	U	10.	I
	0076	11/06/90	0001	UG/L	U	10.		NA	I *
	0076	02/01/91	0001	UG/L	U	10.	U	10.	I
	0076	05/06/91	0001	UG/L	U	10.	U	10.	I
	0076	12/16/91	0001	UG/L	U	10.	U	10.	I
	0076	03/23/92	0001	UG/L	U	10.	U	10.	I
	0076	06/22/92	0001	UG/L	U	10.	U	10.	I
	0076	09/16/92	0001	UG/L	U	10.	U	10.	I
	0118	11/07/90	0001	UG/L	U	10.	U	10.	I
	0118	02/04/91	0001	UG/L	U	10.	U	10.	I
	0118	04/30/91	0001	UG/L	U	10.	U	10.	I

U (INORG)- The material was analyzed for, but was not detected above the level associated value. The associated value is either the sample quantita or the sample detection limit
J (INORG)- The associated value is an estimated quantity
U (ORG) - The material was analyzed for, but was not detected. The associated numerical value is the sample quantitation limit
UJ (ORG) - The material was analyzed for, but was not detected. The sample quantitation limit is an estimated quantity

GROUNDWATER QUALITY DATA BY PARAMETER
SITE: TXT99 OU1 VALIDATED DATA
10/30/90 TO 09/18/92
REPORT DATE: 05/06/93

PARAMETER NAME	LOCATION ID	LOG DATE	SAMPLE ID	UNITS OF MEASURE	PVI	LAB VALUE	PVI	VALIDATED VALUE	RUN TYPE
ANTHRACENE	0118	07/30/91	0001	UG/L	U	10.	U	10.	I
	0118	12/10/91	0001	UG/L	U	11.	U	11.	I
	0118	03/17/92	1001	UG/L	U	11.	U	11.	I
	0118	06/17/92	0001	UG/L	U	10.	U	10.	I
	0118	09/14/92	0001	UG/L	U	10.	U	10.	I
	0126	11/06/90	0001	UG/L	U	10.		NA	I *
	0126	02/05/91	0001	UG/L	U	10.	UJ	10.	I
	0126	05/01/91	0001	UG/L	U	10.	U	10.	I
	0126	07/31/91	0001	UG/L	U	10.	U	10.	I
	0126	12/12/91	0001	UG/L	U	10.	U	10.	I
	0126	03/18/92	0001	UG/L	U	11.	U	11.	I
	0126	06/16/92	0001	UG/L	U	10.	U	10.	I
	0126	09/14/92	0001	UG/L	U	10.	U	10.	I
	0126	09/14/92	1001	UG/L	U	10.	U	10.	I
	0129	11/05/90	0001	UG/L	U	10.	U	10.	I
	0129	02/04/91	0001	UG/L	U	10.	U	10.	I
	0129	04/30/91	0001	UG/L	U	10.	U	10.	I
	0129	07/30/91	0001	UG/L	U	10.	U	10.	I
	0129	12/17/91	0001	UG/L	U	11.	U	11.	I
	0129	03/17/92	0001	UG/L	U	10.	U	10.	I
	0129	06/16/92	0001	UG/L	U	11.	U	11.	I
	0129	09/15/92	0001	UG/L	U	10.	U	10.	I
	0138	05/02/91	0001	UG/L	U	10.	U	10.	I
	0138	07/30/91	0001	UG/L	U	10.	U	10.	I
	0271	11/06/90	0001	UG/L	U	10.		NA	I *
	0271	02/01/91	0001	UG/L	U	10.	U	10.	I
	0271	05/06/91	0001	UG/L	U	10.	U	10.	I
	0271	08/05/91	0001	UG/L	U	10.	UJ	10.	I
	0271	12/16/91	0001	UG/L	U	10.	U	10.	I
	0271	06/22/92	0001	UG/L	U	10.	U	10.	I
	0271	09/16/92	0001	UG/L	U	10.	U	10.	I
	0301	11/05/90	0001	UG/L	U	10.	U	10.	I
	0302	11/05/90	0001	UG/L	U	10.	U	10.	I
	0303	11/07/90	0001	UG/L	U	10.	U	10.	I
	0304	11/07/90	0001	UG/L	U	10.	U	10.	I
	0305	11/01/90	0001	UG/L	U	10.	UJ	10.	I
	0305	01/31/91	0001	UG/L	U	10.	U	10.	I
	0305	05/05/91	0001	UG/L	U	10.	U	10.	I
	0305	08/02/91	0001	UG/L	U	10.	J	10.	I
	0305	08/02/91	0001	UG/L	U	10.	UJ	10.	R
	0305	08/03/91	0001	UG/L	U	10.		NA	I *
	0305	12/17/91	0001	UG/L	U	10.	U	10.	I
	0305	12/17/91	4001	UG/L	U	10.	U	10.	I
	0305	03/19/92	0001	UG/L	U	10.	U	10.	I
	0305	06/22/92	0001	UG/L	U	10.	U	10.	I
	0305	09/16/92	0001	UG/L	U	10.	U	10.	I
	0306	10/30/90	0001	UG/L	U	10.	U	10.	I
	0307	10/31/90	0001	UG/L	U	10.		NA	I *
	0307	02/03/91	0001	UG/L	U	10.	U	10.	I
	0307	05/07/91	0001	UG/L	U	10.	U	10.	I
	0307	08/04/91	0001	UG/L	U	10.	UJ	10.	I
	0307	08/04/91	0001	UG/L	U	10.	UJ	10.	R
	0307	08/05/91	0001	UG/L	U	10.		NA	I *
	0307	12/15/91	0001	UG/L	U	11.	U	11.	I
	0307	03/23/92	0001	UG/L	U	11.	U	11.	I
	0307	06/21/92	0001	UG/L	U	10.	U	10.	I
	0307	09/17/92	0001	UG/L	U	10.	U	10.	I

U (ORG) - The material was analyzed for, but was not detected. The associated numerical value is the sample quantitation limit
UJ (ORG) - The material was analyzed for, but was not detected. The sample quantitation limit is an estimated quantity
J (ORG) - The associated numerical value is an estimated quantity

GROUNDWATER QUALITY DATA BY PARAMETER
SITE: TXT99 OU1 VALIDATED DATA
10/30/90 TO 09/18/92
REPORT DATE: 05/06/93

PARAMETER NAME	LOCATION ID	LOG DATE	SAMPLE ID	UNITS OF MEASURE	PVI	LAB VALUE	PVI	VALIDATED VALUE	RUN TYPE
ANTHRACENE	0309	11/02/90	0001	UG/L	U	10.	UJ	10.	I
	0310	10/30/90	0001	UG/L	U	10.	U	10.	I
	0313	10/31/90	0001	UG/L	U	10.		NA	I *
	0313	02/03/91	0001	UG/L	U	10.	U	10.	I
	0313	05/07/91	0001	UG/L	U	10.	U	10.	I
	0313	08/04/91	0001	UG/L	U	10.	UJ	10.	I
	0313	08/04/91	0001	UG/L	U	10.	UJ	10.	R
	0313	08/04/91	2001	UG/L	U	10.	U	10.	I
	0313	08/05/91	0001	UG/L	U	10.		NA	I *
	0313	12/17/91	0001	UG/L	U	10.	U	10.	I
	0313	03/22/92	0001	UG/L	U	10.	U	10.	I
	0313	06/21/92	0001	UG/L	U	10.	U	10.	I
	0313	09/17/92	0001	UG/L	U	10.	U	10.	I
	0314	11/07/90	0001	UG/L	U	10.	U	10.	I
	0315	10/31/90	0001	UG/L	U	10.		NA	I *
	0317	11/06/90	0001	UG/L	U	10.		NA	I *
	0318	11/04/90	0001	UG/L	U	10.	U	10.	I
	0319	11/04/90	0001	UG/L	U	10.	U	10.	I
	0320	11/01/90	0001	UG/L	U	10.	UJ	10.	I
ANTIMONY, TOTAL	0063	11/01/90	0001	UG/L	U	30.	U	30.	I
	0063	02/05/91	0001	UG/L	U	30.	U	30.	I
	0063	02/05/91	A001	% RECOVERY		102.		NA	I *
	0063	02/05/91	C001	UG/L	U	30.		NA	I *
	0063	05/06/91	0001	UG/L	B	51.7	B	51.7	I
	0063	08/05/91	0001	UG/L		31.9		31.9	I
	0063	12/16/91	0001	UG/L	U	60.0	U	60.0	I
	0063	03/23/92	0001	UG/L	U	36.0	U	36.0	I
	0063	03/23/92	1001	UG/L	U	36.0	U	36.0	I
	0063	06/22/92	0001	UG/L	U	2.0	U	2.0	I
	0063	06/22/92	1001	UG/L	U	2.0	U	2.0	I
	0063	09/16/92	0001	UG/L	U	5.0	UJ	5.00	I
	0071	11/06/90	0001	UG/L	U	30.		NA	I *
	0071	02/01/91	0001	UG/L	U	30.	U	30.	I
	0071	05/06/91	0001	UG/L	B	40.9	B	40.9	I
	0071	08/05/91	0001	UG/L	U	30.	U	30.	I
	0071	12/16/91	0001	UG/L	U	60.0	U	60.0	I
	0071	12/16/91	1001	UG/L	U	60.0	U	60.0	I
	0071	03/23/92	0001	UG/L	U	36.0	U	36.0	I
	0071	06/23/92	0001	UG/L	U	2.0	UJ	2.0	I
	0071	09/16/92	0001	UG/L	U	5.0	UJ	5.00	I
	0076	11/06/90	0001	UG/L	U	30.		NA	I *
	0076	02/01/91	0001	UG/L	U	30.	U	30.	I
	0076	05/06/91	0001	UG/L	B	40.2	B	40.2	I
	0076	12/16/91	0001	UG/L	U	60.0	U	60.0	I
	0076	03/23/92	0001	UG/L	U	36.0	U	36.0	I
	0076	03/23/92	A001	% RECOVERY		103.		NA	I *
	0076	06/22/92	0001	UG/L	U	2.0	U	2.0	I
	0076	09/16/92	0001	UG/L	U	5.0	UJ	5.00	I
	0118	11/07/90	0001	UG/L	U	30.	U	30.	I
	0118	02/04/91	0001	UG/L	U	30.	U	30.	I
	0118	04/30/91	0001	UG/L	B	35.7	B	35.7	I

U (ORG) - The material was analyzed for, but was not detected. The associated numerical value is the sample quantitation limit
UJ (ORG) - The material was analyzed for, but was not detected. The sample quantitation limit is an estimated quantity
U (INORG)- The material was analyzed for, but was not detected above the level associated value. The associated value is either the sample quantita or the sample detection limit
B (INORG)- Present in blank
UJ (INORG)- The material was analyzed for, but was not detected. The associated an estimate and may be inaccurate or imprecise

GROUNDWATER QUALITY DATA BY PARAMETER
SITE: TXT99 OU1 VALIDATED DATA
10/30/90 TO 09/18/92
REPORT DATE: 05/06/93

PARAMETER NAME	LOCATION ID	LOG DATE	SAMPLE ID	UNITS OF MEASURE	PVI	LAB VALUE	PVI	VALIDATED VALUE	RUN TYPE
ANTIMONY, TOTAL	0118	07/30/91	0001	UG/L	U	30.	U	30.	I
	0118	12/10/91	0001	UG/L	U	60.0	U	60.0	I
	0118	03/17/92	0001	UG/L	U	23.0	U	23.0	I
	0118	03/17/92	1001	UG/L	U	23.0	U	23.0	I
	0118	03/17/92	A001	% RECOVERY		99.9		NA	I *
	0118	03/17/92	C001	%DIFFRENCE	NC	0.00		NA	I *
	0118	06/17/92	0001	UG/L	U	2.0	UJ	2.00	I
	0118	09/14/92	0001	UG/L	U	5.0	UJ	5.00	I
	0126	11/06/90	0001	UG/L	U	30.		NA	I *
	0126	02/05/91	0001	UG/L	U	30.	U	30.	I
	0126	05/01/91	0001	UG/L	B	35.4	B	35.4	I
	0126	07/31/91	0001	UG/L	U	30.	U	30.	I
	0126	12/12/91	0001	UG/L	U	60.0	U	60.0	I
	0126	12/12/91	A001	% RECOVERY		103.		NA	I *
	0126	12/12/91	C001	%DIFFRENCE	NC	0.00		NA	I *
	0126	03/18/92	0001	UG/L	U	23.0	U	23.0	I
	0126	06/16/92	0001	UG/L	U	2.0	U	2.0	I
	0126	06/16/92	A001	% RECOVERY		109.		NA	I *
	0126	06/16/92	C001	%DIFFRENCE	NC	0.00		NA	I *
	0126	09/14/92	0001	UG/L	U	5.0	UJ	5.00	I
	0126	09/14/92	1001	UG/L	U	5.0	UJ	5.00	I
	0129	11/05/90	0001	UG/L	U	30.	U	30.	I
	0129	02/04/91	0001	UG/L	U	30.	U	30.	I
	0129	04/30/91	0001	UG/L	U	30.	U	30.	I
	0129	07/30/91	0001	UG/L	U	30.	U	30.	I
	0129	12/17/91	0001	UG/L	U	60.0	U	60.0	I
	0129	03/17/92	0001	UG/L	U	23.0	U	23.0	I
	0129	06/16/92	0001	UG/L	U	2.0	U	2.0	I
	0129	09/15/92	0001	UG/L	U	5.0	UJ	5.00	I
	0138	05/02/91	0001	UG/L	B	43.6	B	43.6	I
	0138	07/30/91	0001	UG/L	U	30.	U	30.	I
	0271	11/06/90	0001	UG/L	U	30.		NA	I *
	0271	02/01/91	0001	UG/L	U	30.	U	30.	I
	0271	02/01/91	A001	% RECOVERY		98.8		NA	I *
	0271	02/01/91	C001	UG/L	U	30.		NA	I *
	0271	05/06/91	0001	UG/L	B	38.3	B	38.3	I
	0271	08/05/91	0001	UG/L	U	30.	U	30.	I
	0271	08/05/91	A001	% RECOVERY		103.5		NA	I *
	0271	08/05/91	C001	UG/L	U	30.		NA	I *
	0271	12/16/91	0001	UG/L	U	60.0	U	60.0	I
	0271	12/16/91	A001	% RECOVERY		110.		NA	I *
	0271	12/16/91	C001	%DIFFRENCE	NC	0.00		NA	I *
	0271	06/22/92	0001	UG/L	U	2.0	U	2.0	I
	0271	06/22/92	A001	% RECOVERY		105.		NA	I *
	0271	06/22/92	C001	%DIFFRENCE	NC	0.00		NA	I *
	0271	09/16/92	0001	UG/L	U	5.0	UJ	5.00	I
	0271	09/16/92	A001	% RECOVERY		42.6		NA	I *
	0271	09/16/92	C001	%DIFFRENCE	NC	0.00		NA	I *
	0301	11/05/90	0001	UG/L	B	53.6	J	53.6	I
	0301	11/05/90	A001	% RECOVERY		75.7		NA	I *
	0301	11/08/90	C001	UG/L	B	54.337		NA	I *
	0301	04/30/91	0001	UG/L		64.9		64.9	I
	0305	11/01/90	0001	UG/L	B	33.6	B	33.6	I
	0305	01/31/91	0001	UG/L	U	30.	U	30.	I
	0305	05/05/91	0001	UG/L	B	41.2	B	41.2	I

U (INORG)- The material was analyzed for, but was not detected above the level associated value. The associated value is either the sample quantita or the sample detection limit
NC (INORG)- Not calculated
UJ (INORG)- The material was analyzed for, but was not detected. The associated an estimate and may be inaccurate or imprecise
B (INORG)- Present in blank
J (INORG)- The associated value is an estimated quantity

GROUNDWATER QUALITY DATA BY PARAMETER
SITE: TXT99 OU1 VALIDATED DATA
10/30/90 TO 09/18/92
REPORT DATE: 05/06/93

PARAMETER NAME	LOCATION ID	LOG DATE	SAMPLE ID	UNITS OF MEASURE	PVI	LAB VALUE	PVI	VALIDATED VALUE	RUN TYPE
ANTIMONY, TOTAL	0305	08/02/91	0001	UG/L		32.7		32.7	I
	0305	12/17/91	0001	UG/L	U	60.0	U	60.0	I
	0305	12/17/91	4001	UG/L	U	60.0	U	60.0	I
	0305	03/19/92	0001	UG/L	U	23.0	U	23.0	I
	0305	06/22/92	0001	UG/L	U	2.0	U	2.0	I
	0305	06/22/92	1001	UG/L	U	2.0	U	2.0	I
	0305	09/16/92	0001	UG/L	U	5.0	UJ	5.00	I
	0307	10/31/90	0001	UG/L	B	31.		NA	I *
	0307	02/03/91	0001	UG/L	U	30.	U	30.	I
	0307	05/07/91	0001	UG/L	B	41.8	B	41.8	I
	0307	08/04/91	0001	UG/L		40.1		40.1	I
	0307	12/15/91	0001	UG/L	U	60.0	UJ	60.0	I
	0307	03/23/92	0001	UG/L	U	36.0	U	36.0	I
	0307	06/21/92	0001	UG/L	U	2.0	U	2.0	I
	0307	09/17/92	0001	UG/L	U	5.0	UJ	5.00	I
	0307	09/17/92	A001	% RECOVERY		97.2		NA	I *
	0307	09/17/92	C001	%DIFFRENCE	NC	0.00		NA	I *
	0310	05/04/91	0001	UG/L	B	37.1	B	37.1	I
	0310	05/04/91	A001	% RECOVERY		104.7		NA	I *
	0310	05/04/91	C001	UG/L	B	36.339		NA	I *
	0310	12/14/91	0001	UG/L	U	60.0	U	60.0	I
	0310	06/20/92	0001	UG/L	B	3.5		3.5	I
	0311	11/05/90	0001	UG/L	U	30.	U	30.	I
	0313	10/31/90	0001	UG/L	B	154.		NA	I *
	0313	02/03/91	0001	UG/L	U	30.	U	30.	I
	0313	05/07/91	0001	UG/L		120.	J	120.	I
	0313	08/04/91	0001	UG/L		415.		415.	I
	0313	08/04/91	2001	UG/L	U	30.	U	30.	I
	0313	12/17/91	0001	UG/L	U	60.0	UJ	20.0	I
	0313	03/22/92	0001	UG/L	U	23.0	UJ	23.00	I
	0313	06/21/92	0001	UG/L	U	2.0	U	2.0	I
	0313	06/21/92	A001	% RECOVERY		110.		NA	I *
	0313	06/21/92	C001	%DIFFRENCE	NC	0.00		NA	I *
	0313	09/17/92	0001	UG/L	U	5.0	UJ	5.00	I
ANTIMONY-124	0063	02/05/91	0001	PCI/L	U	36.		NA	I *
	0071	02/01/91	0001	PCI/L	U	63.		NA	I *
	0076	02/01/91	0001	PCI/L	U	70.		NA	I *
	0118	02/04/91	0001	PCI/L	U	36.		NA	I *
	0122	02/03/91	0001	PCI/L	U	36.		NA	I *
	0126	02/05/91	0001	PCI/L	U	51.		NA	I *
	0129	02/04/91	0001	PCI/L	U	50.		NA	I *
	0271	02/01/91	0001	PCI/L	U	59.		NA	I *
	0305	01/31/91	0001	PCI/L	U	52.		NA	I *
	0307	02/03/91	0001	PCI/L	U	62.		NA	I *
	0307	02/03/91	C001	PCI/L	U	26.		NA	I *
	0313	02/03/91	0001	PCI/L	U	32.		NA	I *
ANTIMONY-125	0063	02/05/91	0001	PCI/L	U	73.		NA	I *
	0071	02/01/91	0001	PCI/L	U	72.		NA	I *
	0076	02/01/91	0001	PCI/L	U	83.		NA	I *
	0118	02/04/91	0001	PCI/L	U	79.		NA	I *

U (INORG)- The material was analyzed for, but was not detected above the level associated value. The associated value is either the sample quantita or the sample detection limit
UJ (INORG)- The material was analyzed for, but was not detected. The associated an estimate and may be inaccurate or imprecise
B (INORG)- Present in blank
NC (INORG)- Not calculated
J (INORG)- The associated value is an estimated quantity
U (ORG) - The material was analyzed for, but was not detected. The associated numerical value is the sample quantitation limit

GROUNDWATER QUALITY DATA BY PARAMETER
SITE: TXT99 OU1 VALIDATED DATA
10/30/90 TO 09/18/92
REPORT DATE: 05/06/93

PARAMETER NAME	LOCATION ID	LOG DATE	SAMPLE ID	UNITS OF MEASURE	PVI	LAB VALUE	PVI	VALIDATED VALUE	RUN TYPE
ANTIMONY-125	0122	02/03/91	0001	PCI/L	U	66.		NA	I *
	0126	02/05/91	0001	PCI/L	U	79.		NA	I *
	0129	02/04/91	0001	PCI/L	U	86.		NA	I *
	0271	02/01/91	0001	PCI/L	U	84.		NA	I *
	0305	01/31/91	0001	PCI/L	U	78.		NA	I *
	0307	02/03/91	0001	PCI/L	U	75.		NA	I *
	0307	02/03/91	C001	PCI/L	U	84.		NA	I *
	0313	02/03/91	0001	PCI/L	U	76.		NA	I *
AROCLOR-1016	0063	11/01/90	0001	UG/L	U	.5	UJ	.5	I
	0063	02/05/91	0001	UG/L	U	.5	U	.5	I
	0063	05/06/91	0001	UG/L	U	.5	U	.5	I
	0063	08/05/91	0001	UG/L	U	1.	U	1.	I
	0063	08/06/91	0001	UG/L	U	2.	U	2.	D
	0063	12/16/91	0001	UG/L	U	0.53	U	0.53	I
	0063	03/23/92	0001	UG/L	U	1.1	UJ	1.1	I
	0063	03/23/92	1001	UG/L	U	1.0	U	1.0	I
	0063	06/22/92	0001	UG/L	U	0.51	UJ	0.51	I
	0063	06/22/92	1001	UG/L	U	0.51	U	0.51	I
	0063	09/16/92	0001	UG/L	U	0.50	UJ	0.50	I
	0071	11/06/90	0001	UG/L	U	.5		NA	I *
	0071	02/01/91	0001	UG/L	U	.5	U	.5	I
	0071	05/06/91	0001	UG/L	U	.5	U	.5	I
	0071	08/05/91	0001	UG/L	U	1.	U	1.	I
	0071	12/16/91	0001	UG/L	U	0.54	U	0.54	I
	0071	12/16/91	1001	UG/L	U	0.53	U	0.53	I
	0071	03/23/92	0001	UG/L	U	1.1	U	1.1	I
	0071	06/23/92	0001	UG/L	U	1.0	U	1.0	I
	0071	09/16/92	0001	UG/L	U	0.51	U	0.51	I
	0076	11/06/90	0001	UG/L	U	.5		NA	I *
	0076	02/01/91	0001	UG/L	U	.5	U	.5	I
	0076	05/06/91	0001	UG/L	U	.5	U	.5	I
	0076	05/06/91	0001	UG/L	U	2.5	U	2.5	D
	0076	12/16/91	0001	UG/L	U	0.52	U	0.52	I
	0076	03/23/92	0001	UG/L	U	1.1	U	1.1	I
	0076	06/22/92	0001	UG/L	U	0.52	U	0.52	I
	0076	09/16/92	0001	UG/L	U	0.50	U	0.50	I
	0118	11/07/90	0001	UG/L	U	.5	UJ	.5	I
	0118	02/04/91	0001	UG/L	U	.5	U	.5	I
	0118	04/30/91	0001	UG/L	U	.5	U	.5	I
	0118	07/30/91	0001	UG/L	U	1.	U	1.	I
	0118	12/10/91	0001	UG/L	U	0.57	U	0.57	I
	0118	03/17/92	0001	UG/L	U	1.0	U	1.0	I
	0118	03/17/92	1001	UG/L	U	1.0	U	1.0	I
	0118	06/17/92	0001	UG/L	U	0.52	U	0.52	I
	0118	09/14/92	0001	UG/L	U	0.50	U	0.50	I
	0126	11/06/90	0001	UG/L	U	.5		NA	I *
	0126	02/05/91	0001	UG/L	U	.5	U	.5	I
	0126	05/01/91	0001	UG/L	U	.5	U	.5	I
	0126	07/31/91	0001	UG/L	U	1.	U	1.	I
	0126	12/12/91	0001	UG/L	U	2.5	U	2.5	I
	0126	03/18/92	0001	UG/L	U	1.1	U	1.1	I
	0126	06/16/92	0001	UG/L	U	0.56	U	0.56	I
	0126	09/14/92	0001	UG/L	U	0.51	U	0.51	I
	0126	09/14/92	1001	UG/L	U	0.50	U	0.50	I
	0129	11/05/90	0001	UG/L	U	.5	U	.5	I
	0129	02/04/91	0001	UG/L	U	.5	U	.5	I
	0129	04/30/91	0001	UG/L	U	.5	U	.5	I

U (ORG) - The material was analyzed for, but was not detected. The associated numerical value is the sample quantitation limit
UJ (ORG) - The material was analyzed for, but was not detected. The sample quantitation limit is an estimated quantity

GROUNDWATER QUALITY DATA BY PARAMETER
SITE: TXT99 OU1 VALIDATED DATA
10/30/90 TO 09/18/92
REPORT DATE: 05/06/93

PARAMETER NAME	LOCATION ID	LOG DATE	SAMPLE ID	UNITS OF MEASURE	PVI	LAB VALUE	PVI	VALIDATED VALUE	RUN TYPE
AROCLOR-1016	0129	07/30/91	0001	UG/L	U	1.	U	1.	I
	0129	12/17/91	0001	UG/L	U	0.54	U	0.54	I
	0129	03/17/92	0001	UG/L	U	1.1	U	1.1	I
	0129	06/16/92	0001	UG/L	U	0.55	U	0.55	I
	0129	09/15/92	0001	UG/L	U	0.50	U	0.50	I
	0138	05/02/91	0001	UG/L	U	.5	U	.5	I
	0138	07/30/91	0001	UG/L	U	1.	U	1.	I
	0271	11/06/90	0001	UG/L	U	.5		NA	I *
	0271	02/01/91	0001	UG/L	U	.5	U	.5	I
	0271	05/06/91	0001	UG/L	U	.5	U	.5	I
	0271	05/06/91	0001	UG/L	U	7.5	U	7.5	D
	0271	08/05/91	0001	UG/L	U	1.	U	1.	I
	0271	12/16/91	0001	UG/L	U	0.52	U	0.52	I
	0271	06/22/92	0001	UG/L	U	0.51	U	0.51	I
	0271	09/16/92	0001	UG/L	U	0.50	U	0.50	I
	0305	11/01/90	0001	UG/L	U	.5	UJ	.5	I
	0305	01/31/91	0001	UG/L	U	.5	U	.5	I
	0305	05/05/91	0001	UG/L	U	.5	U	.5	I
	0305	08/02/91	0001	UG/L	U	1.	U	1.	I
	0305	12/17/91	0001	UG/L	U	0.50	U	0.50	I
	0305	12/17/91	4001	UG/L	U	0.50	U	0.50	I
	0305	03/19/92	0001	UG/L	U	1.0	U	1.0	I
	0305	06/22/92	0001	UG/L	U	0.52	U	0.52	I
	0305	09/16/92	0001	UG/L	U	0.50	UJ	0.50	I
	0307	10/31/90	0001	UG/L	U	.5		NA	I *
	0307	02/03/91	0001	UG/L	U	.5	U	.5	I
	0307	05/07/91	0001	UG/L	U	.5	U	.5	I
	0307	08/04/91	0001	UG/L	U	1.	U	1.	I
	0307	12/15/91	0001	UG/L	U	1.1	U	1.1	I
	0307	03/23/92	0001	UG/L	U	1.1	U	1.1	I
	0307	06/21/92	0001	UG/L	U	0.52	UJ	0.52	I
	0307	09/17/92	0001	UG/L	U	0.50	UJ	0.50	I
	0313	10/31/90	0001	UG/L	U	.5		NA	I *
	0313	02/03/91	0001	UG/L	U	.5	U	.5	I
	0313	05/07/91	0001	UG/L	U	.5	U	.5	I
	0313	08/04/91	0001	UG/L	U	1.	U	1.	I
	0313	08/04/91	2001	UG/L	U	1.	U	1.	I
	0313	12/17/91	0001	UG/L	U	0.50	U	0.50	I
	0313	03/22/92	0001	UG/L	U	1.1	UJ	1.1	I
	0313	06/21/92	0001	UG/L	U	0.51	UJ	0.51	I
	0313	09/17/92	0001	UG/L	U	0.50	UJ	0.50	I
AROCLOR-1221	0063	11/01/90	0001	UG/L	U	.5	UJ	.5	I
	0063	02/05/91	0001	UG/L	U	.5	U	.5	I
	0063	05/06/91	0001	UG/L	U	.5	U	.5	I
	0063	08/05/91	0001	UG/L	U	1.	U	1.	I
	0063	08/06/91	0001	UG/L	U	2.	U	2.	D
	0063	12/16/91	0001	UG/L	U	0.53	U	0.53	I
	0063	03/23/92	0001	UG/L	U	2.2	UJ	2.2	I
	0063	03/23/92	1001	UG/L	U	2.1	U	2.1	I
	0063	06/22/92	0001	UG/L	U	0.51	UJ	0.51	I
	0063	06/22/92	1001	UG/L	U	0.51	U	0.51	I
	0063	09/16/92	0001	UG/L	U	0.50	UJ	0.50	I
	0071	11/06/90	0001	UG/L	U	.5		NA	I *
	0071	02/01/91	0001	UG/L	U	.5	U	.5	I
	0071	05/06/91	0001	UG/L	U	.5	U	.5	I
	0071	08/05/91	0001	UG/L	U	1.	U	1.	I
	0071	12/16/91	0001	UG/L	U	0.54	U	0.54	I

U (ORG) - The material was analyzed for, but was not detected. The associated numerical value is the sample quantitation limit
UJ (ORG) - The material was analyzed for, but was not detected. The sample quantitation limit is an estimated quantity

GROUNDWATER QUALITY DATA BY PARAMETER
SITE: TXT99 OU1 VALIDATED DATA
10/30/90 TO 09/18/92
REPORT DATE: 05/06/93

PARAMETER NAME	LOCATION ID	LOG DATE	SAMPLE ID	UNITS OF MEASURE	PVI	LAB VALUE	PVI	VALIDATED VALUE	RUN TYPE
AROCLOR-1221	0071	12/16/91	1001	UG/L	U	0.53	U	0.53	I
	0071	03/23/92	0001	UG/L	U	2.2	U	2.2	I
	0071	06/23/92	0001	UG/L	U	2.1	U	2.1	I
	0071	09/16/92	0001	UG/L	U	0.51	U	0.51	I
	0076	11/06/90	0001	UG/L	U	.5		NA	I *
	0076	02/01/91	0001	UG/L	U	.5	U	.5	I
	0076	05/06/91	0001	UG/L	U	.5	U	.5	I
	0076	05/06/91	0001	UG/L	U	2.5	U	2.5	D
	0076	12/16/91	0001	UG/L	U	0.52	U	0.52	I
	0076	03/23/92	0001	UG/L	U	2.1	U	2.1	I
	0076	06/22/92	0001	UG/L	U	0.52	U	0.52	I
	0076	09/16/92	0001	UG/L	U	0.50	U	0.50	I
	0118	11/07/90	0001	UG/L	U	.5	UJ	.5	I
	0118	02/04/91	0001	UG/L	U	.5	U	.5	I
	0118	04/30/91	0001	UG/L	U	.5	U	.5	I
	0118	07/30/91	0001	UG/L	U	1.	U	1.	I
	0118	12/10/91	0001	UG/L	U	0.57	U	0.57	I
	0118	03/17/92	0001	UG/L	U	2.0	U	2.0	I
	0118	03/17/92	1001	UG/L	U	2.0	U	2.0	I
	0118	06/17/92	0001	UG/L	U	0.52	U	0.52	I
	0118	09/14/92	0001	UG/L	U	0.50	U	0.50	I
	0126	11/06/90	0001	UG/L	U	.5		NA	I *
	0126	02/05/91	0001	UG/L	U	.5	U	.5	I
	0126	05/01/91	0001	UG/L	U	.5	U	.5	I
	0126	07/31/91	0001	UG/L	U	1.	U	1.	I
	0126	12/12/91	0001	UG/L	U	2.5	U	2.5	I
	0126	03/18/92	0001	UG/L	U	2.2	U	2.2	I
	0126	06/16/92	0001	UG/L	U	0.56	U	0.56	I
	0126	09/14/92	0001	UG/L	U	0.51	U	0.51	I
	0126	09/14/92	1001	UG/L	U	0.50	U	0.50	I
	0129	11/05/90	0001	UG/L	U	.5	U	.5	I
	0129	02/04/91	0001	UG/L	U	.5	U	.5	I
	0129	04/30/91	0001	UG/L	U	.5	U	.5	I
	0129	07/30/91	0001	UG/L	U	1.	U	1.	I
	0129	12/17/91	0001	UG/L	U	0.54	U	0.54	I
	0129	03/17/92	0001	UG/L	U	2.2	U	2.2	I
	0129	06/16/92	0001	UG/L	U	0.55	U	0.55	I
	0129	09/15/92	0001	UG/L	U	0.50	U	0.50	I
	0138	05/02/91	0001	UG/L	U	.5	U	.5	I
	0138	07/30/91	0001	UG/L	U	1.	U	1.	I
	0271	11/06/90	0001	UG/L	U	.5		NA	I *
	0271	02/01/91	0001	UG/L	U	.5	U	.5	I
	0271	05/06/91	0001	UG/L	U	.5	U	.5	I
	0271	05/06/91	0001	UG/L	U	7.5	U	7.5	D
	0271	08/05/91	0001	UG/L	U	1.	U	1.	I
	0271	12/16/91	0001	UG/L	U	0.52	U	0.52	I
	0271	06/22/92	0001	UG/L	U	0.51	U	0.51	I
	0271	09/16/92	0001	UG/L	U	0.50	U	0.50	I
	0305	11/01/90	0001	UG/L	U	.5	UJ	.5	I
	0305	01/31/91	0001	UG/L	U	.5	U	.5	I
	0305	05/05/91	0001	UG/L	U	.5	U	.5	I
	0305	08/02/91	0001	UG/L	U	1.	U	1.	I
	0305	12/17/91	0001	UG/L	U	0.50	U	0.50	I
	0305	12/17/91	4001	UG/L	U	0.50	U	0.50	I
	0305	03/19/92	0001	UG/L	U	2.1	U	2.1	I
	0305	06/22/92	0001	UG/L	U	0.52	U	0.52	I
	0305	09/16/92	0001	UG/L	U	0.50	UJ	0.50	I
	0307	10/31/90	0001	UG/L	U	.5		NA	I *

U (ORG) - The material was analyzed for, but was not detected. The associated numerical value is the sample quantitation limit
UJ (ORG) - The material was analyzed for, but was not detected. The sample quantitation limit is an estimated quantity

GROUNDWATER QUALITY DATA BY PARAMETER
SITE: TXT99 OU1 VALIDATED DATA
10/30/90 TO 09/18/92
REPORT DATE: 05/06/93

PARAMETER NAME	LOCATION ID	LOG DATE	SAMPLE ID	UNITS OF MEASURE	PVI	LAB VALUE	PVI	VALIDATED VALUE	RUN TYPE
AROCLOR-1221	0307	02/03/91	0001	UG/L	U	.5	U	.5	I
	0307	05/07/91	0001	UG/L	U	.5	U	.5	I
	0307	08/04/91	0001	UG/L	U	1.	U	1.	I
	0307	12/15/91	0001	UG/L	U	1.1	U	1.1	I
	0307	03/23/92	0001	UG/L	U	2.2	U	2.2	I
	0307	06/21/92	0001	UG/L	U	0.52	UJ	0.52	I
	0307	09/17/92	0001	UG/L	U	0.50	UJ	0.50	I
	0313	10/31/90	0001	UG/L	U	.5		NA	I *
	0313	02/03/91	0001	UG/L	U	.5	U	.5	I
	0313	05/07/91	0001	UG/L	U	.5	U	.5	I
	0313	08/04/91	0001	UG/L	U	1.	U	1.	I
	0313	08/04/91	2001	UG/L	U	1.	U	1.	I
	0313	12/17/91	0001	UG/L	U	0.50	U	0.50	I
	0313	03/22/92	0001	UG/L	U	2.1	UJ	2.1	I
	0313	06/21/92	0001	UG/L	U	0.51	UJ	0.51	I
	0313	09/17/92	0001	UG/L	U	0.50	UJ	0.50	I
AROCLOR-1232	0063	11/01/90	0001	UG/L	U	.5	UJ	.5	I
	0063	02/05/91	0001	UG/L	U	.5	U	.5	I
	0063	05/06/91	0001	UG/L	U	.5	U	.5	I
	0063	08/05/91	0001	UG/L	U	1.	U	1.	I
	0063	08/06/91	0001	UG/L	U	2.	U	2.	D
	0063	12/16/91	0001	UG/L	U	0.53	U	0.53	I
	0063	03/23/92	0001	UG/L	U	1.1	UJ	1.1	I
	0063	03/23/92	1001	UG/L	U	1.0	U	1.0	I
	0063	06/22/92	0001	UG/L	U	0.51	UJ	0.51	I
	0063	06/22/92	1001	UG/L	U	0.51	U	0.51	I
	0063	09/16/92	0001	UG/L	U	0.50	UJ	0.50	I
	0071	11/06/90	0001	UG/L	U	.5		NA	I *
	0071	02/01/91	0001	UG/L	U	.5	U	.5	I
	0071	05/06/91	0001	UG/L	U	.5	U	.5	I
	0071	08/05/91	0001	UG/L	U	1.	U	1.	I
	0071	12/16/91	0001	UG/L	U	0.54	U	0.54	I
	0071	12/16/91	1001	UG/L	U	0.53	U	0.53	I
	0071	03/23/92	0001	UG/L	U	1.1	U	1.1	I
	0071	06/23/92	0001	UG/L	U	1.0	U	1.0	I
	0071	09/16/92	0001	UG/L	U	0.51	U	0.51	I
	0076	11/06/90	0001	UG/L	U	.5		NA	I *
	0076	02/01/91	0001	UG/L	U	.5	U	.5	I
	0076	05/06/91	0001	UG/L	U	.5	U	.5	I
	0076	05/06/91	0001	UG/L	U	2.5	U	2.5	D
	0076	12/16/91	0001	UG/L	U	0.52	U	0.52	I
	0076	03/23/92	0001	UG/L	U	1.1	U	1.1	I
	0076	06/22/92	0001	UG/L	U	0.52	U	0.52	I
	0076	09/16/92	0001	UG/L	U	0.50	U	0.50	I
	0118	11/07/90	0001	UG/L	U	.5	UJ	.5	I
	0118	02/04/91	0001	UG/L	U	.5	U	.5	I
	0118	04/30/91	0001	UG/L	U	.5	U	.5	I
	0118	07/30/91	0001	UG/L	U	1.	U	1.	I
	0118	12/10/91	0001	UG/L	U	0.57	U	0.57	I
	0118	03/17/92	0001	UG/L	U	1.0	U	1.0	I
	0118	03/17/92	1001	UG/L	U	1.0	U	1.0	I
	0118	06/17/92	0001	UG/L	U	0.52	U	0.52	I
	0118	09/14/92	0001	UG/L	U	0.50	U	0.50	I
	0126	11/06/90	0001	UG/L	U	.5		NA	I *
	0126	02/05/91	0001	UG/L	U	.5	U	.5	I
	0126	05/01/91	0001	UG/L	U	.5	U	.5	I
	0126	07/31/91	0001	UG/L	U	1.	U	1.	I

U (ORG) - The material was analyzed for, but was not detected. The associated numerical value is the sample quantitation limit

UJ (ORG) - The material was analyzed for, but was not detected. The sample quantitation limit is an estimated quantity

GROUNDWATER QUALITY DATA BY PARAMETER
SITE: TXT99 OU1 VALIDATED DATA
10/30/90 TO 09/18/92
REPORT DATE: 05/06/93

PARAMETER NAME	LOCATION ID	LOG DATE	SAMPLE ID	UNITS OF MEASURE	PVI	LAB VALUE	PVI	VALIDATED VALUE	RUN TYPE
AROCLOR-1232	0126	12/12/91	0001	UG/L	U	2.5	U	2.5	I
	0126	03/18/92	0001	UG/L	U	1.1	U	1.1	I
	0126	06/16/92	0001	UG/L	U	0.56	U	0.56	I
	0126	09/14/92	0001	UG/L	U	0.51	U	0.51	I
	0126	09/14/92	1001	UG/L	U	0.50	U	0.50	I
	0129	11/05/90	0001	UG/L	U	.5	U	.5	I
	0129	02/04/91	0001	UG/L	U	.5	U	.5	I
	0129	04/30/91	0001	UG/L	U	.5	U	.5	I
	0129	07/30/91	0001	UG/L	U	1.	U	1.	I
	0129	12/17/91	0001	UG/L	U	0.54	U	0.54	I
	0129	03/17/92	0001	UG/L	U	1.1	U	1.1	I
	0129	06/16/92	0001	UG/L	U	0.55	U	0.55	I
	0129	09/15/92	0001	UG/L	U	0.50	U	0.50	I
	0138	05/02/91	0001	UG/L	U	.5	U	.5	I
	0138	07/30/91	0001	UG/L	U	1.	U	1.	I
	0271	11/06/90	0001	UG/L	U	.5		NA	I *
	0271	02/01/91	0001	UG/L	U	.5	U	.5	I
	0271	05/06/91	0001	UG/L	U	.5	U	.5	I
	0271	05/06/91	0001	UG/L	U	7.5	U	7.5	D
	0271	08/05/91	0001	UG/L	U	1.	U	1.	I
	0271	12/16/91	0001	UG/L	U	0.52	U	0.52	I
	0271	06/22/92	0001	UG/L	U	0.51	U	0.51	I
	0271	09/16/92	0001	UG/L	U	0.50	U	0.50	I
	0305	11/01/90	0001	UG/L	U	.5	UJ	.5	I
	0305	01/31/91	0001	UG/L	U	.5	U	.5	I
	0305	05/05/91	0001	UG/L	U	.5	U	.5	I
	0305	08/02/91	0001	UG/L	U	1.	U	1.	I
	0305	12/17/91	0001	UG/L	U	0.50	U	0.50	I
	0305	12/17/91	4001	UG/L	U	0.50	U	0.50	I
	0305	03/19/92	0001	UG/L	U	1.0	U	1.0	I
	0305	06/22/92	0001	UG/L	U	0.52	U	0.52	I
	0305	09/16/92	0001	UG/L	U	0.50	UJ	0.50	I
	0307	10/31/90	0001	UG/L	U	.5		NA	I *
	0307	02/03/91	0001	UG/L	U	.5	U	.5	I
	0307	05/07/91	0001	UG/L	U	.5	U	.5	I
	0307	08/04/91	0001	UG/L	U	1.	U	1.	I
	0307	12/15/91	0001	UG/L	U	1.1	U	1.1	I
	0307	03/23/92	0001	UG/L	U	1.1	U	1.1	I
	0307	06/21/92	0001	UG/L	U	0.52	UJ	0.52	I
	0307	09/17/92	0001	UG/L	U	0.50	UJ	0.50	I
	0313	10/31/90	0001	UG/L	U	.5		NA	I *
	0313	02/03/91	0001	UG/L	U	.5	U	.5	I
	0313	05/07/91	0001	UG/L	U	.5	U	.5	I
	0313	08/04/91	0001	UG/L	U	1.	U	1.	I
	0313	08/04/91	2001	UG/L	U	1.	U	1.	I
	0313	12/17/91	0001	UG/L	U	0.50	U	0.50	I
	0313	03/22/92	0001	UG/L	U	1.1	UJ	1.1	I
	0313	06/21/92	0001	UG/L	U	0.51	UJ	0.51	I
	0313	09/17/92	0001	UG/L	U	0.50	UJ	0.50	I
AROCLOR-1242	0063	11/01/90	0001	UG/L	U	.5	UJ	.5	I
	0063	02/05/91	0001	UG/L	U	.5	U	.5	I
	0063	05/06/91	0001	UG/L	U	.5	U	.5	I
	0063	08/05/91	0001	UG/L	U	1.	U	1.	I
	0063	08/06/91	0001	UG/L	U	2.	U	2.	D
	0063	12/16/91	0001	UG/L	U	0.53	U	0.53	I
	0063	03/23/92	0001	UG/L	U	1.1	UJ	1.1	I
	0063	03/23/92	1001	UG/L	U	1.0	U	1.0	I

U (ORG) - The material was analyzed for, but was not detected. The associated numerical value is the sample quantitation limit
UJ (ORG) - The material was analyzed for, but was not detected. The sample quantitation limit is an estimated quantity

GROUNDWATER QUALITY DATA BY PARAMETER
SITE: TXT99 OU1 VALIDATED DATA
10/30/90 TO 09/18/92
REPORT DATE: 05/06/93

PARAMETER NAME	LOCATION ID	LOG DATE	SAMPLE ID	UNITS OF MEASURE	PVI	LAB VALUE	PVI	VALIDATED VALUE	RUN TYPE
AROCLOR-1242	0063	06/22/92	0001	UG/L	U	0.51	UJ	0.51	I
	0063	06/22/92	1001	UG/L	U	0.51	U	0.51	I
	0063	09/16/92	0001	UG/L	U	0.50	UJ	0.50	I
	0071	11/06/90	0001	UG/L	U	.5		NA	I *
	0071	02/01/91	0001	UG/L	U	.5	U	.5	I
	0071	05/06/91	0001	UG/L	U	.5	U	.5	I
	0071	08/05/91	0001	UG/L	U	1.	U	1.	I
	0071	12/16/91	0001	UG/L	U	0.54	U	0.54	I
	0071	12/16/91	1001	UG/L	U	0.53	U	0.53	I
	0071	03/23/92	0001	UG/L	U	1.1	U	1.1	I
	0071	06/23/92	0001	UG/L	U	1.0	U	1.0	I
	0071	09/16/92	0001	UG/L	U	0.51	U	0.51	I
	0076	11/06/90	0001	UG/L	U	.5		NA	I *
	0076	02/01/91	0001	UG/L	U	.5	U	.5	I
	0076	05/06/91	0001	UG/L	U	.5	U	.5	I
	0076	05/06/91	0001	UG/L	U	2.5	U	2.5	D
	0076	12/16/91	0001	UG/L	U	0.52	U	0.52	I
	0076	03/23/92	0001	UG/L	U	1.1	U	1.1	I
	0076	06/22/92	0001	UG/L	U	0.52	U	0.52	I
	0076	09/16/92	0001	UG/L	U	0.50	U	0.50	I
	0118	11/07/90	0001	UG/L	U	.5	UJ	.5	I
	0118	02/04/91	0001	UG/L	U	.5	U	.5	I
	0118	04/30/91	0001	UG/L	U	.5	U	.5	I
	0118	07/30/91	0001	UG/L	U	1.	U	1.	I
	0118	12/10/91	0001	UG/L	U	0.57	U	0.57	I
	0118	03/17/92	0001	UG/L	U	1.0	U	1.0	I
	0118	03/17/92	1001	UG/L	U	1.0	U	1.0	I
	0118	06/17/92	0001	UG/L	U	0.52	U	0.52	I
	0118	09/14/92	0001	UG/L	U	0.50	U	0.50	I
	0126	11/06/90	0001	UG/L	U	.5		NA	I *
	0126	02/05/91	0001	UG/L	U	.5	U	.5	I
	0126	05/01/91	0001	UG/L	U	.5	U	.5	I
	0126	07/31/91	0001	UG/L	U	1.	U	1.	I
	0126	12/12/91	0001	UG/L	U	2.5	U	2.5	I
	0126	03/18/92	0001	UG/L	U	1.1	U	1.1	I
	0126	06/16/92	0001	UG/L	U	0.56	U	0.56	I
	0126	09/14/92	0001	UG/L	U	0.51	U	0.51	I
	0126	09/14/92	1001	UG/L	U	0.50	U	0.50	I
	0129	11/05/90	0001	UG/L	U	.5	U	.5	I
	0129	02/04/91	0001	UG/L	U	.5	U	.5	I
	0129	04/30/91	0001	UG/L	U	.5	U	.5	I
	0129	07/30/91	0001	UG/L	U	1.	U	1.	I
	0129	12/17/91	0001	UG/L	U	0.54	U	0.54	I
	0129	03/17/92	0001	UG/L	U	1.1	U	1.1	I
	0129	06/16/92	0001	UG/L	U	0.55	U	0.55	I
	0129	09/15/92	0001	UG/L	U	0.50	U	0.50	I
	0138	05/02/91	0001	UG/L	U	.5	U	.5	I
	0138	07/30/91	0001	UG/L	U	1.	U	1.	I
	0271	11/06/90	0001	UG/L	U	.5		NA	I *
	0271	02/01/91	0001	UG/L	U	.5	U	.5	I
	0271	05/06/91	0001	UG/L	U	.5	U	.5	I
	0271	05/06/91	0001	UG/L	U	7.5	U	7.5	D
	0271	08/05/91	0001	UG/L	U	1.	U	1.	I
	0271	12/16/91	0001	UG/L	U	0.52	U	0.52	I
	0271	06/22/92	0001	UG/L	U	0.51	U	0.51	I
	0271	09/16/92	0001	UG/L	U	0.50	U	0.50	I
	0305	11/01/90	0001	UG/L	U	.5	UJ	.5	I
	0305	01/31/91	0001	UG/L	U	.5	U	.5	I

U (ORG) - The material was analyzed for, but was not detected. The associated numerical value is the sample quantitation limit
UJ (ORG) - The material was analyzed for, but was not detected. The sample quantitation limit is an estimated quantity

GROUNDWATER QUALITY DATA BY PARAMETER
SITE: TXT99 OU1 VALIDATED DATA
10/30/90 TO 09/18/92
REPORT DATE: 05/06/93

PARAMETER NAME	LOCATION ID	LOG DATE	SAMPLE ID	UNITS OF MEASURE	PVI	LAB VALUE	PVI	VALIDATED VALUE	RUN TYPE
AROCLOR-1242	0305	05/05/91	0001	UG/L	U	.5	U	.5	I
	0305	08/02/91	0001	UG/L	U	1.	U	1.	I
	0305	12/17/91	0001	UG/L	U	0.50	U	0.50	I
	0305	12/17/91	4001	UG/L	U	0.50	U	0.50	I
	0305	03/19/92	0001	UG/L	U	1.0	U	1.0	I
	0305	06/22/92	0001	UG/L	U	0.52	U	0.52	I
	0305	09/16/92	0001	UG/L	U	0.50	UJ	0.50	I
	0307	10/31/90	0001	UG/L	U	.5		NA	I *
	0307	02/03/91	0001	UG/L	U	.5	U	.5	I
	0307	05/07/91	0001	UG/L	U	.5	U	.5	I
	0307	08/04/91	0001	UG/L	U	1.	U	1.	I
	0307	12/15/91	0001	UG/L	U	1.1	U	1.1	I
	0307	03/23/92	0001	UG/L	U	1.1	U	1.1	I
	0307	06/21/92	0001	UG/L	U	0.52	UJ	0.52	I
	0307	09/17/92	0001	UG/L	U	0.50	UJ	0.50	I
	0313	10/31/90	0001	UG/L	U	.5		NA	I *
	0313	02/03/91	0001	UG/L	U	.5	U	.5	I
	0313	05/07/91	0001	UG/L	U	.5	U	.5	I
	0313	08/04/91	0001	UG/L	U	1.	U	1.	I
	0313	08/04/91	2001	UG/L	U	1.	U	1.	I
	0313	12/17/91	0001	UG/L	U	0.50	U	0.50	I
	0313	03/22/92	0001	UG/L	U	1.1	UJ	1.1	I
	0313	06/21/92	0001	UG/L	U	0.51	UJ	0.51	I
	0313	09/17/92	0001	UG/L	U	0.50	UJ	0.50	I
AROCLOR-1248	0063	11/01/90	0001	UG/L	U	.5	UJ	.5	I
	0063	02/05/91	0001	UG/L	U	.5	U	.5	I
	0063	05/06/91	0001	UG/L	U	.5	U	.5	I
	0063	08/05/91	0001	UG/L	U	1.	U	1.	I
	0063	08/06/91	0001	UG/L	U	2.	U	2.	D
	0063	12/16/91	0001	UG/L	U	0.53	U	0.53	I
	0063	03/23/92	0001	UG/L	U	1.1	UJ	1.1	I
	0063	03/23/92	1001	UG/L	U	1.0	U	1.0	I
	0063	06/22/92	0001	UG/L	U	0.51	UJ	0.51	I
	0063	06/22/92	1001	UG/L	U	0.51	U	0.51	I
	0063	09/16/92	0001	UG/L	U	0.50	UJ	0.50	I
	0071	11/06/90	0001	UG/L	U	.5		NA	I *
	0071	02/01/91	0001	UG/L	U	.5	U	.5	I
	0071	05/06/91	0001	UG/L	U	.5	U	.5	I
	0071	08/05/91	0001	UG/L	U	1.	U	1.	I
	0071	12/16/91	0001	UG/L	U	0.54	U	0.54	I
	0071	12/16/91	1001	UG/L	U	0.53	U	0.53	I
	0071	03/23/92	0001	UG/L	U	1.1	U	1.1	I
	0071	06/23/92	0001	UG/L	U	1.0	U	1.0	I
	0071	09/16/92	0001	UG/L	U	0.51	U	0.51	I
	0076	11/06/90	0001	UG/L	U	.5		NA	I *
	0076	02/01/91	0001	UG/L	U	.5	U	.5	I
	0076	05/06/91	0001	UG/L	U	.5	U	.5	I
	0076	05/06/91	0001	UG/L	U	2.5	U	2.5	D
	0076	12/16/91	0001	UG/L	U	0.52	U	0.52	I
	0076	03/23/92	0001	UG/L	U	1.1	U	1.1	I
	0076	06/22/92	0001	UG/L	U	0.52	U	0.52	I
	0076	09/16/92	0001	UG/L	U	0.50	U	0.50	I
	0118	11/07/90	0001	UG/L	U	.5	UJ	.5	I
	0118	02/04/91	0001	UG/L	U	.5	U	.5	I
	0118	04/30/91	0001	UG/L	U	.5	U	.5	I
	0118	07/30/91	0001	UG/L	U	1.	U	1.	I
	0118	12/10/91	0001	UG/L	U	0.57	U	0.57	I

U (ORG) - The material was analyzed for, but was not detected. The associated numerical value is the sample quantitation limit
UJ (ORG) - The material was analyzed for, but was not detected. The sample quantitation limit is an estimated quantity

GROUNDWATER QUALITY DATA BY PARAMETER
SITE: TXT99 OU1 VALIDATED DATA
10/30/90 TO 09/18/92
REPORT DATE: 05/06/93

PARAMETER NAME	LOCATION ID	LOG DATE	SAMPLE ID	UNITS OF MEASURE	PVI	LAB VALUE	PVI	VALIDATED VALUE	RUN TYPE
AROCLOR-1248	0118	03/17/92	0001	UG/L	U	1.0	U	1.0	I
	0118	03/17/92	1001	UG/L	U	1.0	U	1.0	I
	0118	06/17/92	0001	UG/L	U	0.52	U	0.52	I
	0118	09/14/92	0001	UG/L	U	0.50	U	0.50	I
	0126	11/06/90	0001	UG/L	U	.5		NA	I *
	0126	02/05/91	0001	UG/L	U	.5	U	.5	I
	0126	05/01/91	0001	UG/L	U	.5	U	.5	I
	0126	07/31/91	0001	UG/L	U	1.	U	1.	I
	0126	12/12/91	0001	UG/L	U	2.5	U	2.5	I
	0126	03/18/92	0001	UG/L	U	1.1	U	1.1	I
	0126	06/16/92	0001	UG/L	U	0.56	U	0.56	I
	0126	09/14/92	0001	UG/L	U	0.51	U	0.51	I
	0126	09/14/92	1001	UG/L	U	0.50	U	0.50	I
	0129	11/05/90	0001	UG/L	U	.5	U	.5	I
	0129	02/04/91	0001	UG/L	U	.5	U	.5	I
	0129	04/30/91	0001	UG/L	U	.5	U	.5	I
	0129	07/30/91	0001	UG/L	U	1.	U	1.	I
	0129	12/17/91	0001	UG/L	U	0.54	U	0.54	I
	0129	03/17/92	0001	UG/L	U	1.1	U	1.1	I
	0129	06/16/92	0001	UG/L	U	0.55	U	0.55	I
	0129	09/15/92	0001	UG/L	U	0.50	U	0.50	I
	0138	05/02/91	0001	UG/L	U	.5	U	.5	I
	0138	07/30/91	0001	UG/L	U	1.	U	1.	I
	0271	11/06/90	0001	UG/L	U	.5		NA	I *
	0271	02/01/91	0001	UG/L	U	.5	U	.5	I
	0271	05/06/91	0001	UG/L	U	.5	U	.5	I
	0271	05/06/91	0001	UG/L	U	7.5	U	7.5	D
	0271	08/05/91	0001	UG/L	U	1.	U	1.	I
	0271	12/16/91	0001	UG/L	U	0.52	U	0.52	I
	0271	06/22/92	0001	UG/L	U	0.51	U	0.51	I
	0271	09/16/92	0001	UG/L	U	0.50	U	0.50	I
	0305	11/01/90	0001	UG/L	U	.5	UJ	.5	I
	0305	01/31/91	0001	UG/L	U	.5	U	.5	I
	0305	05/05/91	0001	UG/L	U	.5	U	.5	I
	0305	08/02/91	0001	UG/L	U	1.	U	1.	I
	0305	12/17/91	0001	UG/L	U	0.50	U	0.50	I
	0305	12/17/91	4001	UG/L	U	0.50	U	0.50	I
	0305	03/19/92	0001	UG/L	U	1.0	U	1.0	I
	0305	06/22/92	0001	UG/L	U	0.52	U	0.52	I
	0305	09/16/92	0001	UG/L	U	0.50	UJ	0.50	I
	0307	10/31/90	0001	UG/L	U	.5		NA	I *
	0307	02/03/91	0001	UG/L	U	.5	U	.5	I
	0307	05/07/91	0001	UG/L	U	.5	U	.5	I
	0307	08/04/91	0001	UG/L	U	1.	U	1.	I
	0307	12/15/91	0001	UG/L	U	1.1	U	1.1	I
	0307	03/23/92	0001	UG/L	U	1.1	U	1.1	I
	0307	06/21/92	0001	UG/L	U	0.52	UJ	0.52	I
	0307	09/17/92	0001	UG/L	U	0.50	UJ	0.50	I
	0313	10/31/90	0001	UG/L	U	.5		NA	I *
	0313	02/03/91	0001	UG/L	U	.5	U	.5	I
	0313	05/07/91	0001	UG/L	U	.5	U	.5	I
	0313	08/04/91	0001	UG/L	U	1.	U	1.	I
	0313	08/04/91	2001	UG/L	U	1.	U	1.	I
	0313	12/17/91	0001	UG/L	U	0.50	U	0.50	I
	0313	03/22/92	0001	UG/L	U	1.1	UJ	1.1	I
	0313	06/21/92	0001	UG/L	U	0.51	UJ	0.51	I
	0313	09/17/92	0001	UG/L	U	0.50	UJ	0.50	I
AROCLOR-1254	0063	11/01/90	0001	UG/L	U	1.	UJ	1.	I

U (ORG) - The material was analyzed for, but was not detected. The associated numerical value is the sample quantitation limit
UJ (ORG) - The material was analyzed for, but was not detected. The sample quantitation limit is an estimated quantity

GROUNDWATER QUALITY DATA BY PARAMETER
SITE: TXT99 OU1 VALIDATED DATA
10/30/90 TO 09/18/92
REPORT DATE: 05/06/93

PARAMETER NAME	LOCATION ID	LOG DATE	SAMPLE ID	UNITS OF MEASURE	PVI	LAB VALUE	PVI	VALIDATED VALUE	RUN TYPE
AROCLOR-1254	0063	02/05/91	0001	UG/L	U	1.	U	1.	I
	0063	05/06/91	0001	UG/L	U	1.	U	1.	I
	0063	08/05/91	0001	UG/L	U	1.	U	1.	I
	0063	08/06/91	0001	UG/L	U	2.	U	2.	I
	0063	12/16/91	0001	UG/L	U	1.1	U	1.1	I
	0063	03/23/92	0001	UG/L	U	1.1	UJ	1.1	I
	0063	03/23/92	1001	UG/L	U	1.0	U	1.0	I
	0063	06/22/92	0001	UG/L	U	0.51	UJ	0.51	I
	0063	06/22/92	1001	UG/L	U	0.51	U	0.51	I
	0063	09/16/92	0001	UG/L	U	0.50	UJ	0.50	I
	0071	11/06/90	0001	UG/L	U	1.		NA	I *
	0071	02/01/91	0001	UG/L	U	1.	U	1.	I
	0071	05/06/91	0001	UG/L	U	1.	U	1.	I
	0071	08/05/91	0001	UG/L	U	1.	U	1.	I
	0071	12/16/91	0001	UG/L	U	1.1	U	1.1	I
	0071	12/16/91	1001	UG/L	U	1.1	U	1.1	I
	0071	03/23/92	0001	UG/L	U	1.1	U	1.1	I
	0071	06/23/92	0001	UG/L	U	1.0	U	1.0	I
	0071	09/16/92	0001	UG/L	U	0.51	U	0.51	I
	0076	11/06/90	0001	UG/L	U	1.		NA	I *
	0076	02/01/91	0001	UG/L	U	1.	U	1.	I
	0076	05/06/91	0001	UG/L	U	1.	U	1.	I
	0076	05/06/91	0001	UG/L	U	5.	U	5.	D
	0076	12/16/91	0001	UG/L	U	1.0	U	1.0	I
	0076	03/23/92	0001	UG/L	U	1.1	U	1.1	I
	0076	06/22/92	0001	UG/L	U	0.52	U	0.52	I
	0076	09/16/92	0001	UG/L	U	0.50	U	0.50	I
	0118	11/07/90	0001	UG/L	U	1.	UJ	1.	I
	0118	02/04/91	0001	UG/L	U	1.	U	1.	I
	0118	04/30/91	0001	UG/L	U	1.	U	1.	I
	0118	07/30/91	0001	UG/L	U	1.	U	1.	I
	0118	12/10/91	0001	UG/L	U	1.1	U	1.1	I
	0118	03/17/92	0001	UG/L	U	1.0	U	1.0	I
	0118	03/17/92	1001	UG/L	U	1.0	U	1.0	I
	0118	06/17/92	0001	UG/L	U	0.52	U	0.52	I
	0118	09/14/92	0001	UG/L	U	0.50	U	0.50	I
	0126	11/06/90	0001	UG/L	U	1.		NA	I *
	0126	02/05/91	0001	UG/L	U	1.	U	1.	I
	0126	05/01/91	0001	UG/L	U	1.	U	1.	I
	0126	07/31/91	0001	UG/L	U	1.	U	1.	I
	0126	12/12/91	0001	UG/L	U	5.0	U	5.0	I
	0126	03/18/92	0001	UG/L	U	1.1	U	1.1	I
	0126	06/16/92	0001	UG/L	U	0.56	U	0.56	I
	0126	09/14/92	0001	UG/L	U	0.51	U	0.51	I
	0126	09/14/92	1001	UG/L	U	0.50	U	0.50	I
	0129	11/05/90	0001	UG/L	U	1.	U	1.	I
	0129	02/04/91	0001	UG/L	U	1.	U	1.	I
	0129	04/30/91	0001	UG/L	U	1.	U	1.	I
	0129	07/30/91	0001	UG/L	U	1.	U	1.	I
	0129	12/17/91	0001	UG/L	U	1.1	U	1.1	I
	0129	03/17/92	0001	UG/L	U	1.1	U	1.1	I
	0129	06/16/92	0001	UG/L	U	0.55	U	0.55	I
	0129	09/15/92	0001	UG/L	U	0.50	U	0.50	I
	0138	05/02/91	0001	UG/L	U	1.	U	1.	I
	0138	07/30/91	0001	UG/L	U	1.	U	1.	I
	0271	11/06/90	0001	UG/L	U	1.		NA	I *
	0271	02/01/91	0001	UG/L	U	1.	U	1.	I
	0271	05/06/91	0001	UG/L	U	1.	U	1.	I

U (ORG) - The material was analyzed for, but was not detected. The associated numerical value is the sample quantitation limit
UJ (ORG) - The material was analyzed for, but was not detected. The sample quantitation limit is an estimated quantity

GROUNDWATER QUALITY DATA BY PARAMETER
SITE: TXT99 OU1 VALIDATED DATA
10/30/90 TO 09/18/92
REPORT DATE: 05/06/93

PARAMETER NAME	LOCATION ID	LOG DATE	SAMPLE ID	UNITS OF MEASURE	PVI	LAB VALUE	PVI	VALIDATED VALUE	RUN TYPE
AROCLOR-1254	0271	05/06/91	0001	UG/L	U	15.	U	15.	D
	0271	08/05/91	0001	UG/L	U	1.	U	1.	I
	0271	12/16/91	0001	UG/L	U	1.0	U	1.0	I
	0271	06/22/92	0001	UG/L	U	0.51	U	0.51	I
	0271	09/16/92	0001	UG/L	U	0.50	U	0.50	I
	0305	11/01/90	0001	UG/L	U	1.	UJ	1.	I
	0305	01/31/91	0001	UG/L	U	1.	U	1.	I
	0305	05/05/91	0001	UG/L	U	1.	U	1.	I
	0305	08/02/91	0001	UG/L	U	1.	U	1.	I
	0305	12/17/91	0001	UG/L	U	1.0	U	1.0	I
	0305	12/17/91	4001	UG/L	U	1.0	U	1.0	I
	0305	03/19/92	0001	UG/L	U	1.0	U	1.0	I
	0305	06/22/92	0001	UG/L	U	0.52	U	0.52	I
	0305	09/16/92	0001	UG/L	U	0.50	UJ	0.50	I
	0307	10/31/90	0001	UG/L	U	1.		NA	I *
	0307	02/03/91	0001	UG/L	U	1.	U	1.	I
	0307	05/07/91	0001	UG/L	U	1.	U	1.	I
	0307	08/04/91	0001	UG/L	U	1.	U	1.	I
	0307	12/15/91	0001	UG/L	U	2.1	U	2.1	I
	0307	03/23/92	0001	UG/L	U	1.1	U	1.1	I
	0307	06/21/92	0001	UG/L	U	0.52	UJ	0.52	I
	0307	09/17/92	0001	UG/L	U	0.50	UJ	0.50	I
	0313	10/31/90	0001	UG/L	U	1.		NA	I *
	0313	02/03/91	0001	UG/L	U	1.	U	1.	I
	0313	05/07/91	0001	UG/L	U	1.	U	1.	I
	0313	08/04/91	0001	UG/L	U	1.	U	1.	I
	0313	08/04/91	2001	UG/L	U	1.	U	1.	I
	0313	12/17/91	0001	UG/L	U	1.0	U	1.0	I
	0313	03/22/92	0001	UG/L	U	1.1	UJ	1.1	I
	0313	06/21/92	0001	UG/L	U	0.51	UJ	0.51	I
	0313	09/17/92	0001	UG/L	U	0.50	UJ	0.50	I
AROCLOR-1260	0063	11/01/90	0001	UG/L	U	1.	UJ	1.	I
	0063	02/05/91	0001	UG/L	U	1.	U	1.	I
	0063	05/06/91	0001	UG/L	U	1.	U	1.	I
	0063	08/05/91	0001	UG/L	U	1.	U	1.	I
	0063	08/06/91	0001	UG/L	U	2.	U	2.	D
	0063	12/16/91	0001	UG/L	U	1.1	U	1.1	I
	0063	03/23/92	0001	UG/L	U	1.1	UJ	1.1	I
	0063	03/23/92	1001	UG/L	U	1.0	U	1.0	I
	0063	06/22/92	0001	UG/L	U	0.51	UJ	0.51	I
	0063	06/22/92	1001	UG/L	U	0.51	U	0.51	I
	0063	09/16/92	0001	UG/L	U	0.50	UJ	0.50	I
	0071	11/06/90	0001	UG/L	U	1.		NA	I *
	0071	02/01/91	0001	UG/L	U	1.	U	1.	I
	0071	05/06/91	0001	UG/L	U	1.	U	1.	I
	0071	08/05/91	0001	UG/L	U	1.	U	1.	I
	0071	12/16/91	0001	UG/L	U	1.1	U	1.1	I
	0071	12/16/91	1001	UG/L	U	1.1	U	1.1	I
	0071	03/23/92	0001	UG/L	U	1.1	U	1.1	I
	0071	06/23/92	0001	UG/L	U	1.0	U	1.0	I
	0071	09/16/92	0001	UG/L	U	0.51	U	0.51	I
	0076	11/06/90	0001	UG/L	U	1.		NA	I *
	0076	02/01/91	0001	UG/L	U	1.	U	1.	I
	0076	05/06/91	0001	UG/L	U	1.	U	1.	I
	0076	05/06/91	0001	UG/L	U	5.	U	5.	D
	0076	12/16/91	0001	UG/L	U	1.0	U	1.0	I
	0076	03/23/92	0001	UG/L	U	1.1	U	1.1	I

U (ORG) - The material was analyzed for, but was not detected. The associated numerical value is the sample quantitation limit
UJ (ORG) - The material was analyzed for, but was not detected. The sample quantitation limit is an estimated quantity

GROUNDWATER QUALITY DATA BY PARAMETER
SITE: TXT99 OU1 VALIDATED DATA
10/30/90 TO 09/18/92
REPORT DATE: 05/06/93

PARAMETER NAME	LOCATION ID	LOG DATE	SAMPLE ID	UNITS OF MEASURE	PVI	LAB VALUE	PVI	VALIDATED VALUE	RUN TYPE
AROCLOR-1260	0076	06/22/92	0001	UG/L	U	0.52	U	0.52	I
	0076	09/16/92	0001	UG/L	U	0.50	U	0.50	I
	0118	11/07/90	0001	UG/L	U	1.	UJ	1.	I
	0118	02/04/91	0001	UG/L	U	1.	U	1.	I
	0118	04/30/91	0001	UG/L	U	1.	U	1.	I
	0118	07/30/91	0001	UG/L	U	1.	U	1.	I
	0118	12/10/91	0001	UG/L	U	1.1	U	1.1	I
	0118	03/17/92	0001	UG/L	U	1.0	U	1.0	I
	0118	03/17/92	1001	UG/L	U	1.0	U	1.0	I
	0118	06/17/92	0001	UG/L	U	0.52	U	0.52	I
	0118	09/14/92	0001	UG/L	U	0.50	U	0.50	I
	0126	11/06/90	0001	UG/L	U	1.		NA	I *
	0126	02/05/91	0001	UG/L	U	1.	U	1.	I
	0126	05/01/91	0001	UG/L	U	1.	U	1.	I
	0126	07/31/91	0001	UG/L	U	1.	U	1.	I
	0126	12/12/91	0001	UG/L	U	5.0	U	5.0	I
	0126	03/18/92	0001	UG/L	U	1.1	U	1.1	I
	0126	06/16/92	0001	UG/L	U	0.56	U	0.56	I
	0126	09/14/92	0001	UG/L	U	0.51	U	0.51	I
	0126	09/14/92	1001	UG/L	U	0.50	U	0.50	I
	0129	11/05/90	0001	UG/L	U	1.	U	1.	I
	0129	02/04/91	0001	UG/L	U	1.	U	1.	I
	0129	04/30/91	0001	UG/L	U	1.	U	1.	I
	0129	07/30/91	0001	UG/L	U	1.	U	1.	I
	0129	12/17/91	0001	UG/L	U	1.1	U	1.1	I
	0129	03/17/92	0001	UG/L	U	1.1	U	1.1	I
	0129	06/16/92	0001	UG/L	U	0.55	U	0.55	I
	0129	09/15/92	0001	UG/L	U	0.50	U	0.50	I
	0138	05/02/91	0001	UG/L	U	1.	U	1.	I
	0138	07/30/91	0001	UG/L	U	1.	U	1.	I
	0271	11/06/90	0001	UG/L	U	1.		NA	I *
	0271	02/01/91	0001	UG/L	U	1.	U	1.	I
	0271	05/06/91	0001	UG/L	U	1.	U	1.	I
	0271	05/06/91	0001	UG/L	U	15.	U	15.	D
	0271	08/05/91	0001	UG/L	U	1.	U	1.	I
	0271	12/16/91	0001	UG/L	U	1.0	U	1.0	I
	0271	06/22/92	0001	UG/L	U	0.51	U	0.51	I
	0271	09/16/92	0001	UG/L	U	0.50	U	0.50	I
	0305	11/01/90	0001	UG/L	U	1.	UJ	1.	I
	0305	01/31/91	0001	UG/L	U	1.	U	1.	I
	0305	05/05/91	0001	UG/L	U	1.	U	1.	I
	0305	08/02/91	0001	UG/L	U	1.	U	1.	I
	0305	12/17/91	0001	UG/L	U	1.0	U	1.0	I
	0305	12/17/91	4001	UG/L	U	1.0	U	1.0	I
	0305	03/19/92	0001	UG/L	U	1.0	U	1.0	I
	0305	06/22/92	0001	UG/L	U	0.52	U	0.52	I
	0305	09/16/92	0001	UG/L	U	0.50	UJ	0.50	I
	0307	10/31/90	0001	UG/L	U	1.		NA	I *
	0307	02/03/91	0001	UG/L	U	1.	U	1.	I
	0307	05/07/91	0001	UG/L	U	1.	U	1.	I
	0307	08/04/91	0001	UG/L	U	1.	U	1.	I
	0307	12/15/91	0001	UG/L	U	2.1	U	2.1	I
	0307	03/23/92	0001	UG/L	U	1.1	U	1.1	I
	0307	06/21/92	0001	UG/L	U	0.52	UJ	0.52	I
	0307	09/17/92	0001	UG/L	U	0.50	UJ	0.50	I
	0313	10/31/90	0001	UG/L	U	1.		NA	I *
	0313	02/03/91	0001	UG/L	U	1.	U	1.	I
	0313	05/07/91	0001	UG/L	U	1.	U	1.	I

U (ORG) - The material was analyzed for, but was not detected. The associated numerical value is the sample quantitation limit
UJ (ORG) - The material was analyzed for, but was not detected. The sample quantitation limit is an estimated quantity

GROUNDWATER QUALITY DATA BY PARAMETER
SITE: TXT99 OU1 VALIDATED DATA
10/30/90 TO 09/18/92
REPORT DATE: 05/06/93

PARAMETER NAME	LOCATION ID	LOG DATE	SAMPLE ID	UNITS OF MEASURE	PVI	LAB VALUE	PVI	VALIDATED VALUE	RUN TYPE
AROCLOR-1260	0313	08/04/91	0001	UG/L	U	1.	U	1.	I
	0313	08/04/91	2001	UG/L	U	1.	U	1.	I
	0313	12/17/91	0001	UG/L	U	1.0	U	1.0	I
	0313	03/22/92	0001	UG/L	U	1.1	UJ	1.1	I
	0313	06/21/92	0001	UG/L	U	0.51	UJ	0.51	I
	0313	09/17/92	0001	UG/L	U	0.50	UJ	0.50	I
ARSENIC, TOTAL	0063	11/01/90	0001	UG/L	U	2.	UJ	2.	I
	0063	02/05/91	0001	UG/L	U	2.	U	2.	I
	0063	02/05/91	A001	% RECOVERY		113.8		NA	I *
	0063	02/05/91	C001	UG/L	U	2.		NA	I *
	0063	05/06/91	0001	UG/L	U	2.	U	2.	I
	0063	08/05/91	0001	UG/L	U	2.	U	2.	I
	0063	12/16/91	0001	UG/L	U	10.0	U	10.0	I
	0063	03/23/92	0001	UG/L	U	2.0	U	2.0	I
	0063	03/23/92	1001	UG/L	U	2.0	U	2.0	I
	0063	06/22/92	0001	UG/L	U	2.0	U	2.0	I
	0063	06/22/92	1001	UG/L	U	2.0	U	2.0	I
	0063	09/16/92	0001	UG/L	U	2.0	UJ	2.00	I
	0071	11/06/90	0001	UG/L	U	2.		NA	I *
	0071	02/01/91	0001	UG/L	U	2.	U	2.	I
	0071	05/06/91	0001	UG/L	U	2.	UJ	2.	I
	0071	08/05/91	0001	UG/L	U	2.	U	2.	I
	0071	12/16/91	0001	UG/L	U	10.0	U	10.0	I
	0071	12/16/91	1001	UG/L	U	10.0	U	10.0	I
	0071	03/23/92	0001	UG/L	U	2.0	U	2.0	I
	0071	06/23/92	0001	UG/L	U	2.0	U	2.0	I
	0071	09/16/92	0001	UG/L	U	2.0	UJ	2.00	I
	0076	11/06/90	0001	UG/L	U	2.		NA	I *
	0076	02/01/91	0001	UG/L	U	2.	U	2.	I
	0076	05/06/91	0001	UG/L	U	2.	UJ	2.	I
	0076	12/16/91	0001	UG/L	U	10.0	U	10.0	I
	0076	03/23/92	0001	UG/L	U	2.0	U	2.0	I
	0076	03/23/92	A001	% RECOVERY		98.2		NA	I *
	0076	06/22/92	0001	UG/L	U	2.0	U	2.0	I
	0076	09/16/92	0001	UG/L	U	2.0	UJ	2.00	I
	0118	11/07/90	0001	UG/L	U	2.	UJ	2.	I
	0118	02/04/91	0001	UG/L	U	2.	UJ	2.	I
	0118	04/30/91	0001	UG/L	U	2.	U	2.	I
	0118	07/30/91	0001	UG/L	U	2.	UJ	2.	I
	0118	12/10/91	0001	UG/L	U	10.0	U	10.0	I
	0118	03/17/92	0001	UG/L	U	2.0	U	2.0	I
	0118	03/17/92	1001	UG/L	U	2.0	U	2.0	I
	0118	03/17/92	A001	% RECOVERY		85.8		NA	I *
	0118	03/17/92	C001	%DIFFRENCE	NC	0.00		NA	I *
	0118	06/17/92	0001	UG/L	U	2.0	U	2.0	I
	0118	09/14/92	0001	UG/L	U	2.0	UJ	2.00	I
	0126	11/06/90	0001	UG/L	U	2.		NA	I *
	0126	02/05/91	0001	UG/L	U	2.	U	2.	I
	0126	05/01/91	0001	UG/L	U	2.	U	2.	I
	0126	07/31/91	0001	UG/L	U	2.	U	2.	I
	0126	12/12/91	0001	UG/L	U	10.0	U	10.0	I

U (ORG) - The material was analyzed for, but was not detected. The associated numerical value is the sample quantitation limit
UJ (ORG) - The material was analyzed for, but was not detected. The sample quantitation limit is an estimated quantity
U (INORG)- The material was analyzed for, but was not detected above the level associated value. The associated value is either the sample quantita or the sample detection limit
UJ (INORG)- The material was analyzed for, but was not detected. The associated an estimate and may be inaccurate or imprecise
NC (INORG)- Not calculated

GROUNDWATER QUALITY DATA BY PARAMETER
SITE: TXT99 OU1 VALIDATED DATA
10/30/90 TO 09/18/92
REPORT DATE: 05/06/93

PARAMETER NAME	LOCATION ID	LOG DATE	SAMPLE ID	UNITS OF MEASURE	PVI	LAB VALUE	PVI	VALIDATED VALUE	RUN TYPE
ARSENIC, TOTAL	0126	12/12/91	A001	% RECOVERY		92.5		NA	I *
	0126	12/12/91	C001	%DIFFRENCE	NC	0.00		NA	I *
	0126	03/18/92	0001	UG/L	U	2.0	U	2.0	I
	0126	06/16/92	0001	UG/L	U	2.0	U	2.0	I
	0126	06/16/92	A001	% RECOVERY		91.8		NA	I *
	0126	06/16/92	C001	%DIFFRENCE	NC	0.00		NA	I *
	0126	09/14/92	0001	UG/L	U	2.0	UJ	2.00	I
	0126	09/14/92	1001	UG/L	U	2.0	UJ	2.00	I
	0129	11/05/90	0001	UG/L	U	2.	UJ	2.	I
	0129	02/04/91	0001	UG/L	U	2.	UJ	2.	I
	0129	04/30/91	0001	UG/L	U	2.	U	2.	I
	0129	07/30/91	0001	UG/L	U	2.	UJ	2.	I
	0129	12/17/91	0001	UG/L	U	10.0	U	10.0	I
	0129	03/17/92	0001	UG/L	U	2.0	U	2.0	I
	0129	06/16/92	0001	UG/L	U	2.0	U	2.0	I
	0129	09/15/92	0001	UG/L	U	2.0	UJ	2.0	I
	0138	05/02/91	0001	UG/L	U	2.	U	2.	I
	0138	07/30/91	0001	UG/L	U	2.	U	2.	I
	0271	11/06/90	0001	UG/L	U	2.		NA	I *
	0271	02/01/91	0001	UG/L	U	2.	U	2.	I
	0271	02/01/91	A001	% RECOVERY		105.6		NA	I *
	0271	02/01/91	C001	UG/L	U	2.		NA	I *
	0271	05/06/91	0001	UG/L	U	2.	U	2.	I
	0271	08/05/91	0001	UG/L	U	2.	U	2.	I
	0271	08/05/91	A001	% RECOVERY		96.		NA	I *
	0271	08/05/91	C001	UG/L	U	2.		NA	I *
	0271	12/16/91	0001	UG/L	U	10.0	U	10.0	I
	0271	12/16/91	A001	% RECOVERY		90.8		NA	I *
	0271	12/16/91	C001	%DIFFRENCE	NC	0.00		NA	I *
	0271	06/22/92	0001	UG/L	U	2.0	U	2.0	I
	0271	06/22/92	A001	% RECOVERY		79.8		NA	I *
	0271	06/22/92	C001	%DIFFRENCE	NC	0.00		NA	I *
	0271	09/16/92	0001	UG/L	U	2.0	UJ	2.00	I
	0271	09/16/92	A001	% RECOVERY		98.0		NA	I *
	0271	09/16/92	C001	%DIFFRENCE	NC	0.00		NA	I *
	0301	11/05/90	0001	UG/L	B	2.8	J	2.8	I
	0301	11/05/90	A001	% RECOVERY		48.4		NA	I *
	0301	11/08/90	C001	UG/L	B	2.76		NA	I *
	0301	04/30/91	0001	UG/L	B	2.7	B	2.7	I
	0305	11/01/90	0001	UG/L	U	2.	UJ	2.	I
	0305	01/31/91	0001	UG/L	U	2.	U	2.	I
	0305	05/05/91	0001	UG/L	U	2.	U	2.	I
	0305	08/02/91	0001	UG/L	U	2.	U	2.	I
	0305	12/17/91	0001	UG/L	U	10.0	U	10.0	I
	0305	12/17/91	4001	UG/L	U	10.0	U	10.0	I
	0305	03/19/92	0001	UG/L	U	2.0	U	2.0	I
	0305	06/22/92	0001	UG/L	U	2.0	U	2.0	I
	0305	06/22/92	1001	UG/L	U	2.0	U	2.0	I
	0305	09/16/92	0001	UG/L	U	2.0	UJ	2.00	I
	0307	10/31/90	0001	UG/L	U	2.		NA	I *
	0307	02/03/91	0001	UG/L	U	2.	U	2.	I
	0307	05/07/91	0001	UG/L	U	2.	UJ	2.	I
	0307	08/04/91	0001	UG/L		2.	UJ	2.	I
	0307	12/15/91	0001	UG/L	U	10.0	U	10.0	I
	0307	03/23/92	0001	UG/L	U	2.0	U	2.0	I

NC (INORG)- Not calculated
U (INORG)- The material was analyzed for, but was not detected above the level associated value. The associated value is either the sample quantita or the sample detection limit
UJ (INORG)- The material was analyzed for, but was not detected. The associated an estimate and may be inaccurate or imprecise
B (INORG)- Present in blank
J (INORG)- The associated value is an estimated quantity

GROUNDWATER QUALITY DATA BY PARAMETER
SITE: TXT99 OU1 VALIDATED DATA
10/30/90 TO 09/18/92
REPORT DATE: 05/06/93

PARAMETER NAME	LOCATION ID	LOG DATE	SAMPLE ID	UNITS OF MEASURE	PVI	LAB VALUE	PVI	VALIDATED VALUE	RUN TYPE
ARSENIC, TOTAL	0307	06/21/92	0001	UG/L	U	2.0	J	2.00	I
	0307	09/17/92	0001	UG/L	U	2.0	U	2.0	I
	0307	09/17/92	A001	% RECOVERY		88.5		NA	I *
	0307	09/17/92	C001	%DIFFRENCE	NC	0.00		NA	I *
	0310	05/04/91	0001	UG/L	U	2.	U	2.	I
	0310	05/04/91	A001	% RECOVERY		86.7		NA	I *
	0310	05/04/91	C001	UG/L	U	2.		NA	I *
	0310	12/14/91	0001	UG/L	U	10.0	U	10.0	I
	0310	06/20/92	0001	UG/L	U	2.0	UJ	2.0	I
	0311	11/05/90	0001	UG/L	B	2.2	J	2.2	I
	0313	10/31/90	0001	UG/L	B	6.7		NA	I *
	0313	02/03/91	0001	UG/L	B	3.5	J	3.5	I
	0313	05/07/91	0001	UG/L	B	6.1	B	6.1	I
	0313	08/04/91	0001	UG/L		4.2	J	4.2	I
	0313	08/04/91	2001	UG/L	U	2.	U	2.	I
	0313	12/17/91	0001	UG/L		16.9		16.9	I
	0313	03/22/92	0001	UG/L	B	7.0		7.0	I
	0313	06/21/92	0001	UG/L	B	2.1	J	2.10	I
	0313	06/21/92	A001	% RECOVERY		68.2		NA	I *
	0313	06/21/92	C001	%DIFFRENCE	NC	0.00		NA	I *
	0313	09/17/92	0001	UG/L		2.8		2.8	I
BARIUM, TOTAL	0063	11/01/90	0001	UG/L	B	172.	B	172.	I
	0063	02/05/91	0001	UG/L	B	164.	B	164.	I
	0063	02/05/91	A001	% RECOVERY		100.3		NA	I *
	0063	02/05/91	C001	UG/L	B	158.1		NA	I *
	0063	05/06/91	0001	UG/L	B	140.	B	140.	I
	0063	08/05/91	0001	UG/L		168.		168.	I
	0063	12/16/91	0001	UG/L	U	200.	U	200.	I
	0063	03/23/92	0001	UG/L	B	152.		152.	I
	0063	03/23/92	1001	UG/L	B	148.		148.	I
	0063	06/22/92	0001	UG/L	B	140.		140.	I
	0063	06/22/92	1001	UG/L	B	141.		141.	I
	0063	09/16/92	0001	UG/L		136.		136.	I
	0071	11/06/90	0001	UG/L	B	90.2		NA	I *
	0071	02/01/91	0001	UG/L	B	90.8	B	90.8	I
	0071	05/06/91	0001	UG/L	B	105.	B	105.	I
	0071	08/05/91	0001	UG/L		92.		92.	I
	0071	12/16/91	0001	UG/L	U	200.	U	200.	I
	0071	12/16/91	1001	UG/L	U	200.	U	200.	I
	0071	03/23/92	0001	UG/L	B	85.30		85.30	I
	0071	06/23/92	0001	UG/L	B	83.4		83.4	I
	0071	09/16/92	0001	UG/L		91.9		91.9	I
	0076	11/06/90	0001	UG/L	B	115.		NA	I *
	0076	02/01/91	0001	UG/L	B	85.	B	85.	I
	0076	05/06/91	0001	UG/L	B	84.5	B	84.5	I
	0076	12/16/91	0001	UG/L	U	200.	U	200.	I
	0076	03/23/92	0001	UG/L	B	83.60		83.60	I
	0076	03/23/92	A001	% RECOVERY		96.0		NA	I *
	0076	06/22/92	0001	UG/L	B	79.70		79.70	I
	0076	09/16/92	0001	UG/L		75.0		75.0	I
	0118	11/07/90	0001	UG/L	B	109.	B	109.	I
	0118	02/04/91	0001	UG/L	B	118.	B	118.	I
	0118	04/30/91	0001	UG/L	B	105.	B	105.	I
	0118	07/30/91	0001	UG/L		103.		103.	I

U (INORG)- The material was analyzed for, but was not detected above the level associated value. The associated value is either the sample quantita or the sample detection limit
J (INORG)- The associated value is an estimated quantity
NC (INORG)- Not calculated
UJ (INORG)- The material was analyzed for, but was not detected. The associated an estimate and may be inaccurate or imprecise
B (INORG)- Present in blank

GROUNDWATER QUALITY DATA BY PARAMETER
SITE: TXT99 OU1 VALIDATED DATA
10/30/90 TO 09/18/92
REPORT DATE: 05/06/93

PARAMETER NAME	LOCATION ID	LOG DATE	SAMPLE ID	UNITS OF MEASURE	PVI	LAB VALUE	PVI	VALIDATED VALUE	RUN TYPE
BARIUM, TOTAL	0118	12/10/91	0001	UG/L	U	200.	U	200.	I
	0118	03/17/92	0001	UG/L	B	90.40		90.40	I
	0118	03/17/92	1001	UG/L	B	83.30		83.30	I
	0118	03/17/92	A001	% RECOVERY		91.9		NA	I *
	0118	03/17/92	C001	%DIFFRENCE	NC	0.00		NA	I *
	0118	06/17/92	0001	UG/L	B	93.2		93.2	I
	0118	09/14/92	0001	UG/L		100.		100.	I
	0126	11/06/90	0001	UG/L	B	109.		NA	I *
	0126	02/05/91	0001	UG/L	B	105.	B	105.	I
	0126	05/01/91	0001	UG/L	B	130.	B	130.	I
	0126	07/31/91	0001	UG/L		106.		106.	I
	0126	12/12/91	0001	UG/L	U	200.	U	200.	I
	0126	12/12/91	A001	% RECOVERY		88.1		NA	I *
	0126	12/12/91	C001	%DIFFRENCE	NC	0.00		NA	I *
	0126	03/18/92	0001	UG/L	B	96.8		96.8	I
	0126	06/16/92	0001	UG/L	B	97.		97.	I
	0126	06/16/92	A001	% RECOVERY		101.		NA	I *
	0126	06/16/92	C001	%DIFFRENCE	NC	0.00		NA	I *
	0126	09/14/92	0001	UG/L		98.0		98.0	I
	0126	09/14/92	1001	UG/L		98.0		98.0	I
	0129	11/05/90	0001	UG/L	B	83.5	B	83.5	I
	0129	02/04/91	0001	UG/L	B	97.	B	97.	I
	0129	04/30/91	0001	UG/L	B	89.3	B	89.3	I
	0129	07/30/91	0001	UG/L		83.9		83.9	I
	0129	12/17/91	0001	UG/L	U	200.	U	200.	I
	0129	03/17/92	0001	UG/L	B	77.10		77.10	I
	0129	06/16/92	0001	UG/L	B	77.2		77.2	I
	0129	09/15/92	0001	UG/L		82.3		82.3	I
	0138	05/02/91	0001	UG/L	B	102.	B	102.	I
	0138	07/30/91	0001	UG/L		86.6		86.6	I
	0271	11/06/90	0001	UG/L	B	95.		NA	I *
	0271	02/01/91	0001	UG/L	B	98.2	B	98.2	I
	0271	02/01/91	A001	% RECOVERY		98.6		NA	I *
	0271	02/01/91	C001	UG/L	B	97.02		NA	I *
	0271	05/06/91	0001	UG/L	B	99.7	B	99.7	I
	0271	08/05/91	0001	UG/L		85.		85.	I
	0271	08/05/91	A001	% RECOVERY		93.		NA	I *
	0271	08/05/91	C001	UG/L		88.424		NA	I *
	0271	12/16/91	0001	UG/L	U	200.	U	200.	I
	0271	12/16/91	A001	% RECOVERY		94.7		NA	I *
	0271	12/16/91	C001	%DIFFRENCE	NC	0.00		NA	I *
	0271	06/22/92	0001	UG/L	B	82.4		82.4	I
	0271	06/22/92	A001	% RECOVERY		97.8		NA	I *
	0271	06/22/92	C001	%DIFFRENCE	NC	0.00		NA	I *
	0271	09/16/92	0001	UG/L		78.6		78.6	I
	0271	09/16/92	A001	% RECOVERY		108.		NA	I *
	0271	09/16/92	C001	%DIFFRENCE		19.5		NA	I *
	0301	11/05/90	0001	UG/L		201.		201.	I
	0301	11/05/90	A001	% RECOVERY		87.5		NA	I *
	0301	11/08/90	C001	UG/L		204.089		NA	I *
	0301	04/30/91	0001	UG/L		206.		206.	I
	0305	11/01/90	0001	UG/L	B	162.	B	162.	I
	0305	01/31/91	0001	UG/L	B	151.	B	151.	I
	0305	05/05/91	0001	UG/L	B	162.	B	162.	I
	0305	08/02/91	0001	UG/L		158.		158.	I
	0305	12/17/91	0001	UG/L	U	200.	U	200.	I
	0305	12/17/91	4001	UG/L	U	200.	U	200.	I
	0305	03/19/92	0001	UG/L	B	135.		135.	I

U (INORG)- The material was analyzed for, but was not detected above the level associated value. The associated value is either the sample quantita or the sample detection limit
B (INORG)- Present in blank
NC (INORG)- Not calculated

GROUNDWATER QUALITY DATA BY PARAMETER
SITE: TXT99 OU1 VALIDATED DATA
10/30/90 TO 09/18/92
REPORT DATE: 05/06/93

PARAMETER NAME	LOCATION ID	LOG DATE	SAMPLE ID	UNITS OF MEASURE	PVI	LAB VALUE	PVI	VALIDATED VALUE	RUN TYPE
BARIUM, TOTAL	0305	06/22/92	0001	UG/L	B	159.		159.	I
	0305	06/22/92	1001	UG/L	B	169.		169.	I
	0305	09/16/92	0001	UG/L		162.		162.	I
	0307	10/31/90	0001	UG/L	B	153.		NA	I *
	0307	02/03/91	0001	UG/L	B	144.	B	144.	I
	0307	05/07/91	0001	UG/L	B	155.	B	155.	I
	0307	08/04/91	0001	UG/L		161.		161.	I
	0307	12/15/91	0001	UG/L	U	200.	U	200.	I
	0307	03/23/92	0001	UG/L	B	136.		136.	I
	0307	06/21/92	0001	UG/L	B	144.		144.	I
	0307	09/17/92	0001	UG/L		148.		148.	I
	0307	09/17/92	A001	% RECOVERY		99.4		NA	I *
	0307	09/17/92	C001	%DIFFRENCE		2.4		NA	I *
	0310	05/04/91	0001	UG/L	B	152.	B	152.	I
	0310	05/04/91	A001	% RECOVERY		100.6		NA	I *
	0310	05/04/91	C001	UG/L	B	151.228		NA	I *
	0310	12/14/91	0001	UG/L	U	200.	U	200.	I
	0310	06/20/92	0001	UG/L	B	157.		157.	I
	0311	11/05/90	0001	UG/L	B	67.6	B	67.6	I
	0313	10/31/90	0001	UG/L		456.		NA	I *
	0313	02/03/91	0001	UG/L	B	170.	B	170.	I
	0313	05/07/91	0001	UG/L		300.		300.	I
	0313	08/04/91	0001	UG/L		1640.		1640.	I
	0313	08/04/91	2001	UG/L	U	2.	U	2.	I
	0313	12/17/91	0001	UG/L		630.		630.	I
	0313	03/22/92	0001	UG/L		293.		293.	I
	0313	06/21/92	0001	UG/L	B	165.		165.	I
	0313	06/21/92	A001	% RECOVERY		107.		NA	I *
	0313	06/21/92	C001	%DIFFRENCE	NC	0.00		NA	I *
	0313	09/17/92	0001	UG/L		170.		170.	I
BARIUM-133	0063	02/05/91	0001	PCI/L	U	18.		NA	I *
	0071	02/01/91	0001	PCI/L	U	20.		NA	I *
	0076	02/01/91	0001	PCI/L	U	26.		NA	I *
	0118	02/04/91	0001	PCI/L	U	21.		NA	I *
	0122	02/03/91	0001	PCI/L	U	16.		NA	I *
	0126	02/05/91	0001	PCI/L	U	17.		NA	I *
	0129	02/04/91	0001	PCI/L	U	20.		NA	I *
	0271	02/01/91	0001	PCI/L	U	19.		NA	I *
	0305	01/31/91	0001	PCI/L	U	22.		NA	I *
	0307	02/03/91	0001	PCI/L	U	18.		NA	I *
	0307	02/03/91	C001	PCI/L	U	17.		NA	I *
	0313	02/03/91	0001	PCI/L	U	17.		NA	I *
BARIUM-140	0063	02/05/91	0001	PCI/L	U	33.		NA	I *
	0071	02/01/91	0001	PCI/L	U	44.		NA	I *
	0076	02/01/91	0001	PCI/L	U	68.		NA	I *
	0118	02/04/91	0001	PCI/L	U	52.		NA	I *
	0122	02/03/91	0001	PCI/L	U	43.		NA	I *
	0126	02/05/91	0001	PCI/L	U	43.		NA	I *
	0129	02/04/91	0001	PCI/L	U	49.		NA	I *
	0271	02/01/91	0001	PCI/L	U	44.		NA	I *
	0305	01/31/91	0001	PCI/L	U	46.		NA	I *
	0307	02/03/91	0001	PCI/L	U	44.		NA	I *
	0307	02/03/91	C001	PCI/L	U	44.		NA	I *

B (INORG)- Present in blank
U (INORG)- The material was analyzed for, but was not detected above the level associated value. The associated value is either the sample quantita or the sample detection limit
NC (INORG)- Not calculated
U (ORG) - The material was analyzed for, but was not detected. The associated numerical value is the sample quantitation limit

GROUNDWATER QUALITY DATA BY PARAMETER
SITE: TXT99 OU1 VALIDATED DATA
10/30/90 TO 09/18/92
REPORT DATE: 05/06/93

PARAMETER NAME	LOCATION ID	LOG DATE	SAMPLE ID	UNITS OF MEASURE	PVI	LAB VALUE	PVI	VALIDATED VALUE	RUN TYPE
BARIUM-140	0313	02/03/91	0001	PCI/L	U	47.		NA	I *
BENZENE	0046	11/06/90	0001	UG/L	U	2.	U	2.	I
	0046	02/05/91	0001	UG/L	U	2.	U	2.	I
	0046	02/05/91	0001	UG/L	U	2.	U	4.	D
	0046	05/06/91	0001	UG/L	U	2.	UJ	2.	I
	0046	08/05/91	0001	UG/L	U	2.	U	2.	I
	0046	12/16/91	0001	UG/L	U	1.0	U	1.0	I
	0046	03/23/92	0001	UG/L	U	1.0	U	1.0	I
	0046	06/22/92	0001	UG/L	U	1.0	UJ	1.0	I
	0046	09/16/92	0001	UG/L	U	1.0	UJ	1.0	I
	0063	11/01/90	0001	UG/L	U	2.	U	2.	I
	0063	02/05/91	0001	UG/L	U	2.	U	2.	I
	0063	02/05/91	A001	% RECOVERY		48.		NA	I *
	0063	02/05/91	B001	% RECOVERY		94.		NA	I *
	0063	05/06/91	0001	UG/L	U	2.	U	2.	I
	0063	05/06/91	A001	% RECOVERY		98.		NA	I *
	0063	05/06/91	B001	% RECOVERY		100.		NA	I *
	0063	08/05/91	0001	UG/L	U	2.	U	2.	I
	0063	12/16/91	0001	UG/L	U	1.0	U	1.0	I
	0063	03/23/92	0001	UG/L	U	1.0	U	1.0	I
	0063	03/23/92	1001	UG/L	U	1.0	U	1.0	I
	0063	06/22/92	0001	UG/L	U	1.0	UJ	1.0	I
	0063	06/22/92	1001	UG/L	U	1.0	UJ	1.0	I
	0063	09/16/92	0001	UG/L	U	1.0	UJ	1.0	I
	0063	09/17/92	2001	UG/L	U	1.0	UJ	1.0	I
	0071	11/06/90	0001	UG/L	U	2.	U	2.	I
	0071	02/01/91	0001	UG/L	U	2.	U	2.	I
	0071	05/06/91	0001	UG/L	U	2.	U	2.	I
	0071	08/05/91	0001	UG/L	U	2.	U	2.	I
	0071	12/16/91	0001	UG/L	U	1.0	U	1.0	I
	0071	12/16/91	1001	UG/L	U	1.0	U	1.0	I
	0071	03/23/92	0001	UG/L	U	1.0	U	1.0	I
	0071	03/23/92	1001	UG/L	U	1.0	U	1.0	I
	0071	06/23/92	0001	UG/L	U	1.0	UJ	1.0	I
	0071	06/23/92	2001	UG/L	U	1.0	UJ	1.0	I
	0071	09/16/92	0001	UG/L	U	1.0	UJ	1.0	I
	0071	09/16/92	1001	UG/L	U	1.0	UJ	1.0	I
	0076	11/06/90	0001	UG/L	U	2.	U	2.	I
	0076	02/01/91	0001	UG/L	U	2.	U	2.	I
	0076	05/06/91	0001	UG/L	U	2.	UJ	2.	I
	0076	12/16/91	0001	UG/L	U	1.0	U	1.0	I
	0076	03/23/92	0001	UG/L	U	1.0	U	1.0	I
	0076	03/23/92	A001	% RECOVERY		84.		NA	I *
	0076	03/23/92	B001	% RECOVERY		83.		NA	I *
	0076	06/22/92	0001	UG/L	U	1.0	UJ	1.	I
	0076	09/16/92	0001	UG/L	U	1.0	UJ	1.0	I
	0111	11/02/90	0001	UG/L	U	2.	U	2.	I
	0111	05/07/91	0001	UG/L	U	2.	U	2.	I
	0111	12/16/91	0001	UG/L	U	1.0	U	1.0	I
	0112	11/02/90	0001	UG/L	U	2.	U	2.	I
	0112	05/03/91	0001	UG/L	U	2.	U	2.	I
	0112	12/13/91	0001	UG/L	U	1.0	U	1.0	I
	0115	11/03/90	0001	UG/L	U	2.	U	2.	I
	0115	02/03/91	0001	UG/L	U	2.	U	2.	I
	0115	05/02/91	0001	UG/L	U	2.	U	2.	I
	0115	08/01/91	0001	UG/L	U	2.	UJ	2.	I
	0115	08/01/91	2001	UG/L	U	2.	UJ	2.	I

U (ORG) - The material was analyzed for, but was not detected. The associated numerical value is the sample quantitation limit
UJ (ORG) - The material was analyzed for, but was not detected. The sample quantitation limit is an estimated quantity

GROUNDWATER QUALITY DATA BY PARAMETER
SITE: TXT99 OU1 VALIDATED DATA
10/30/90 TO 09/18/92
REPORT DATE: 05/06/93

PARAMETER NAME	LOCATION ID	LOG DATE	SAMPLE ID	UNITS OF MEASURE	PVI	LAB VALUE	PVI	VALIDATED VALUE	RUN TYPE
BENZENE	0115	12/12/91	0001	UG/L	U	1.0	U	1.0	I
	0115	03/19/92	0001	UG/L	U	1.0	UJ	1.0	I
	0115	03/19/92	4001	UG/L	U	1.0	UJ	1.0	I
	0115	06/17/92	0001	UG/L	U	1.0	UJ	1.0	I
	0115	06/17/92	4001	UG/L	U	1.0	UJ	1.0	I
	0115	09/15/92	0001	UG/L	U	1.0	UJ	1.0	I
	0115	09/15/92	4001	UG/L	U	1.0	UJ	1.0	I
	0117	11/04/90	0001	UG/L	U	2.	U	2.	I
	0117	05/02/91	0001	UG/L	U	2.	U	2.	I
	0117	12/19/91	0001	UG/L	U	1.0	U	1.0	I
	0118	11/07/90	0001	UG/L	U	2.	U	2.	I
	0118	02/04/91	0001	UG/L	U	2.	U	2.	I
	0118	05/08/91	0001	UG/L	U	2.	U	2.	I
	0118	07/30/91	0001	UG/L	U	2.	U	2.	I
	0118	12/10/91	0001	UG/L	U	1.0	UJ	1.0	I
	0118	03/17/92	0001	UG/L	U	1.0	U	1.0	I
	0118	03/17/92	1001	UG/L	U	1.0	U	1.0	I
	0118	03/18/92	2001	UG/L	U	1.0	U	1.0	I
	0118	06/17/92	0001	UG/L	U	1.0	UJ	1.0	I
	0118	09/14/92	0001	UG/L	U	1.0	UJ	1.0	I
	0118	09/15/92	2001	UG/L	U	1.0	UJ	1.0	I
	0119	06/19/92	0001	UG/L	U	1.0	U	1.0	I
	0120	11/05/90	0001	UG/L	U	2.	U	2.	I
	0120	05/02/91	0001	UG/L	U	2.	U	2.	I
	0120	12/17/91	0001	UG/L	U	1.0	U	1.0	I
	0122	11/01/90	0001	UG/L	U	2.	U	2.	I
	0122	02/03/91	0001	UG/L	U	2.	U	2.	I
	0122	02/03/91	A001	% RECOVERY		100.		NA	I *
	0122	02/03/91	B001	% RECOVERY		100.		NA	I *
	0122	05/04/91	0001	UG/L	U	2.	U	2.	I
	0122	08/01/91	0001	UG/L	U	2.	U	2.	I
	0122	12/13/91	0001	UG/L	U	1.0	U	1.0	I
	0122	12/13/91	1001	UG/L	U	1.0	U	1.0	I
	0122	03/20/92	0001	UG/L	U	1.0	UJ	1.0	I
	0123	11/03/90	0001	UG/L	U	2.	U	2.	I
	0123	05/01/91	0001	UG/L	U	2.	U	2.	I
	0123	12/11/91	0001	UG/L	U	1.0	UJ	1.0	I
	0123	06/16/92	0001	UG/L	U	1.0	UJ	1.0	I
	0124	11/03/90	0001	UG/L	U	2.	U	2.	I
	0124	05/02/91	0001	UG/L	U	2.	U	2.	I
	0124	12/12/91	0001	UG/L	U	1.0	U	1.0	I
	0124	06/16/92	0001	UG/L	U	1.0	UJ	1.0	I
	0124	06/16/92	1001	UG/L	U	1.0	UJ	1.0	I
	0125	06/20/92	0001	UG/L	U	1.0	UJ	1.0	I
	0126	11/06/90	0001	UG/L	U	2.	UJ	2.	I
	0126	02/05/91	0001	UG/L	U	2.	U	2.	I
	0126	02/05/91	0001	UG/L	U	2.	U	4.	D
	0126	05/01/91	0001	UG/L	U	2.	U	2.	I
	0126	07/31/91	0001	UG/L	U	2.	U	2.	I
	0126	12/12/91	0001	UG/L	U	1.0	U	1.0	I
	0126	03/18/92	0001	UG/L	U	1.0	UJ	1.0	I
	0126	06/16/92	0001	UG/L	U	1.0	UJ	1.0	I
	0126	09/14/92	0001	UG/L	U	1.0	UJ	1.0	I
	0126	09/14/92	1001	UG/L	U	1.0	UJ	1.0	I
	0127	11/02/90	0001	UG/L	U	2.	U	2.	I
	0127	05/02/91	0001	UG/L	U	2.	U	2.	I
	0127	12/11/91	0001	UG/L	U	1.0	UJ	1.0	I
	0129	11/05/90	0001	UG/L	U	2.	U	2.	I

U (ORG) - The material was analyzed for, but was not detected. The associated numerical value is the sample quantitation limit

UJ (ORG) - The material was analyzed for, but was not detected. The sample quantitation limit is an estimated quantity

GROUNDWATER QUALITY DATA BY PARAMETER
SITE: TXT99 OU1 VALIDATED DATA
10/30/90 TO 09/18/92
REPORT DATE: 05/06/93

PARAMETER NAME	LOCATION ID	LOG DATE	SAMPLE ID	UNITS OF MEASURE	PVI	LAB VALUE	PVI	VALIDATED VALUE	RUN TYPE
BENZENE	0129	02/04/91	0001	UG/L	U	2.	U	2.	I
	0129	05/08/91	0001	UG/L	U	2.	U	2.	I
	0129	07/30/91	0001	UG/L	U	2.	U	2.	I
	0129	12/17/91	0001	UG/L	U	1.0	U	1.0	I
	0129	03/17/92	0001	UG/L	U	1.0	U	1.0	I
	0129	03/17/92	3001	UG/L	U	1.0	U	1.0	I
	0129	06/16/92	0001	UG/L	U	1.0	UJ	1.0	I
	0129	09/15/92	0001	UG/L	U	1.0	UJ	1.0	I
	0129	09/16/92	2001	UG/L	U	1.0	UJ	1.0	I
	0137	11/02/90	0001	UG/L	U	5.	U	5.	I
	0137	11/02/90	0001	UG/L	U	5.		NA	I *
	0137	05/03/91	0001	UG/L	U	5.		NA	I *
	0137	12/17/91	4001	UG/L	U	1.0	U	1.0	I
	0137	12/19/91	0001	UG/L	U	5.	U	5.	I
	0137	12/19/91	0001	UG/L	U	1.0	U	1.0	I
	0137	12/19/91	2001	UG/L	U	5.	U	5.	I
	0137	12/19/91	2001	UG/L	U	1.0	U	1.0	I
	0137	12/19/91	3001	UG/L	U	5.	U	5.	I
	0137	12/19/91	3001	UG/L	U	1.0	U	1.0	I
	0138	05/02/91	0001	UG/L	U	2.	U	2.	I
	0138	07/30/91	0001	UG/L	U	2.	U	2.	I
	0138	12/11/91	0001	UG/L	U	1.0	UJ	1.0	I
	0138	12/12/91	2001	UG/L	U	1.0	UJ	1.0	I
	0138	03/17/92	0001	UG/L	U	1.0	U	1.0	I
	0138	06/17/92	0001	UG/L	U	1.0	UJ	1.0	I
	0138	09/14/92	0001	UG/L	U	1.0	U	1.0	I
	0151	11/04/90	0001	UG/L	U	2.	U	2.	I
	0151	05/06/91	0001	UG/L	U	2.	UJ	2.	I
	0151	12/17/91	4001	UG/L	U	1.0	U	1.0	I
	0151	12/18/91	0001	UG/L	U	1.0	U	1.0	I
	0151	12/18/91	3001	UG/L	U	1.0	U	1.0	I
	0152	10/30/90	0001	UG/L	U	2.	U	2.	I
	0152	10/30/90	A001	% RECOVERY		100.		NA	I *
	0152	10/30/90	B001	% RECOVERY		110.		NA	I *
	0152	01/30/91	0001	UG/L	U	2.	U	2.	I
	0152	05/03/91	0001	UG/L	U	2.	U	2.	I
	0152	08/03/91	0001	UG/L	U	2.	U	2.	I
	0152	08/03/91	A001	% RECOVERY		92.		NA	I *
	0152	08/03/91	B001	% RECOVERY		93.		NA	I *
	0152	12/14/91	0001	UG/L	U	1.0	U	1.0	I
	0152	03/20/92	0001	UG/L	U	1.0	UJ	1.0	I
	0152	03/20/92	2001	UG/L	U	1.0	UJ	1.0	I
	0152	03/20/92	A001	% RECOVERY		95.		NA	I *
	0152	03/20/92	B001	% RECOVERY		97.		NA	I *
	0152	06/18/92	0001	UG/L	U	1.0	U	1.0	I
	0152	06/19/92	2001	UG/L	U	1.0	U	1.0	I
	0152	06/19/92	3001	UG/L	U	1.0	U	1.0	I
	0152	09/17/92	0001	UG/L	U	1.0	U	1.0	I
	0153	10/30/90	0001	UG/L	U	2.	U	2.	I
	0153	05/03/91	0001	UG/L	U	2.	U	2.	I
	0153	12/14/91	0001	UG/L	U	1.0	U	1.0	I
	0153	06/18/92	0001	UG/L	U	1.0	UJ	1.0	I
	0154	11/02/90	0001	UG/L	U	2.	U	2.	I
	0154	01/30/91	0001	UG/L	U	2.	U	2.	I
	0154	05/04/91	0001	UG/L	U	2.	U	2.	I
	0154	05/04/91	A001	% RECOVERY		100.		NA	I *
	0154	05/04/91	B001	% RECOVERY		110.		NA	I *
	0154	08/02/91	0001	UG/L	U	2.	U	2.	I

U (ORG) - The material was analyzed for, but was not detected. The associated numerical value is the sample quantitation limit
UJ (ORG) - The material was analyzed for, but was not detected. The sample quantitation limit is an estimated quantity

GROUNDWATER QUALITY DATA BY PARAMETER
SITE: TXT99 OU1 VALIDATED DATA
10/30/90 TO 09/18/92
REPORT DATE: 05/06/93

PARAMETER NAME	LOCATION ID	LOG DATE	SAMPLE ID	UNITS OF MEASURE	PVI	LAB VALUE	PVI	VALIDATED VALUE	RUN TYPE
BENZENE	0154	12/14/91	0001	UG/L	U	1.0	U	1.0	I
	0154	03/21/92	0001	UG/L	U	1.0	UJ	1.0	I
	0154	06/18/92	0001	UG/L	U	1.0	UJ	1.0	I
	0154	06/18/92	1001	UG/L	U	1.0	UJ	1.0	I
	0154	09/17/92	0001	UG/L	U	1.0	UJ	1.0	I
	0155	10/31/90	0001	UG/L	U	2.	U	2.	I
	0155	01/29/91	0001	UG/L	U	2.	U	2.	I
	0155	01/29/91	A001	% RECOVERY		87.		NA	I *
	0155	01/29/91	B001	% RECOVERY		91.		NA	I *
	0155	05/04/91	0001	UG/L	U	2.	U	2.	I
	0155	08/02/91	0001	UG/L	U	2.	U	2.	I
	0155	12/13/91	0001	UG/L	U	1.0	U	1.0	I
	0155	12/13/91	1001	UG/L	U	1.0	U	1.0	I
	0155	03/21/92	0001	UG/L	U	1.0	UJ	1.0	I
	0155	06/18/92	0001	UG/L	U	1.0	U	1.0	I
	0155	09/17/92	0001	UG/L	U	1.0	UJ	1.0	I
	0155	09/17/92	A001	% RECOVERY		106.		NA	I *
	0155	09/17/92	B001	% RECOVERY		106.		NA	I *
	0156	11/04/90	0001	UG/L	U	2.	U	2.	I
	0156	11/04/90	A001	% RECOVERY		100.		NA	I *
	0156	11/04/90	B001	% RECOVERY		100.		NA	I *
	0156	05/01/91	0001	UG/L	U	2.	U	2.	I
	0156	12/11/91	0001	UG/L	U	1.0	UJ	1.0	I
	0156	06/17/92	0001	UG/L	U	1.0	UJ	1.0	I
	0156	06/18/92	2001	UG/L	U	1.0	UJ	1.0	I
	0156	06/18/92	3001	UG/L	U	1.0	UJ	1.0	I
	0158	11/03/90	0001	UG/L	U	2.	U	2.	I
	0158	05/07/91	0001	UG/L	U	2.	U	2.	I
	0158	12/19/91	0001	UG/L	U	1.0	U	1.0	I
	0158	12/19/91	A001	% RECOVERY		101.		NA	I *
	0158	12/19/91	B001	% RECOVERY		105.		NA	I *
	0158	06/20/92	0001	UG/L	U	1.0	UJ	1.0	I
	0159	11/03/90	0001	UG/L	U	2.	U	2.	I
	0159	02/02/91	0001	UG/L	U	2.	U	2.	I
	0159	05/02/91	0001	UG/L	U	2.	U	2.	I
	0159	08/01/91	0001	UG/L	U	2.	UJ	2.	I
	0159	12/12/91	0001	UG/L	U	1.0	U	1.0	I
	0159	12/13/91	2001	UG/L	U	1.0	U	1.0	I
	0159	03/18/92	0001	UG/L	U	1.0	UJ	1.0	I
	0159	03/19/92	2001	UG/L	U	1.0	UJ	1.0	I
	0159	06/17/92	0001	UG/L	U	1.0	UJ	1.0	I
	0159	09/15/92	0001	UG/L	U	1.0	UJ	1.0	I
	0160	11/03/90	0001	UG/L	U	2.	U	2.	I
	0160	02/05/91	0001	UG/L	U	2.	U	2.	I
	0160	02/05/91	0001	UG/L	U	2.	U	4.	D
	0160	05/03/91	0001	UG/L	U	2.	U	2.	I
	0160	07/31/91	0001	UG/L	U	2.	UJ	2.	I
	0160	12/12/91	0001	UG/L	U	1.0	U	1.0	I
	0160	03/24/92	0001	UG/L	U	1.0	UJ	1.0	I
	0160	03/24/92	2001	UG/L	U	1.0	UJ	1.0	I
	0160	06/17/92	0001	UG/L	U	1.0	UJ	1.0	I
	0160	09/15/92	0001	UG/L	U	1.0	UJ	1.0	I
	0271	11/06/90	0001	UG/L	U	2.	U	2.	I
	0271	11/06/90	A001	% RECOVERY		95.		NA	I *
	0271	11/06/90	B001	% RECOVERY		100.		NA	I *
	0271	02/01/91	0001	UG/L	U	2.	U	2.	I
	0271	05/06/91	0001	UG/L	U	2.	UJ	2.	I
	0271	08/05/91	0001	UG/L	U	2.	U	2.	I

U (ORG) - The material was analyzed for, but was not detected. The associated numerical value is the sample quantitation limit
UJ (ORG) - The material was analyzed for, but was not detected. The sample quantitation limit is an estimated quantity

GROUNDWATER QUALITY DATA BY PARAMETER
SITE: TXT99 OU1 VALIDATED DATA
10/30/90 TO 09/18/92
REPORT DATE: 05/06/93

PARAMETER NAME	LOCATION ID	LOG DATE	SAMPLE ID	UNITS OF MEASURE	PVI	LAB VALUE	PVI	VALIDATED VALUE	RUN TYPE
BENZENE	0271	08/05/91	A001	% RECOVERY		99.		NA	I *
	0271	08/05/91	B001	% RECOVERY		96.		NA	I *
	0271	12/16/91	0001	UG/L	U	1.0	U	1.0	I
	0271	12/16/91	A001	% RECOVERY		100.		NA	I *
	0271	12/16/91	B001	% RECOVERY		99.		NA	I *
	0271	06/22/92	0001	UG/L	U	1.0	UJ	1.0	I
	0271	06/22/92	A001	% RECOVERY	*	156.		NA	I *
	0271	06/22/92	B001	% RECOVERY	*	178.		NA	I *
	0271	09/16/92	0001	UG/L	U	1.0	UJ	1.0	I
	0271	09/16/92	A001	% RECOVERY		59.		NA	I *
	0271	09/16/92	B001	% RECOVERY		62.		NA	I *
	0301	11/05/90	0001	UG/L	U	2.	U	2.	I
	0301	11/05/90	A001	% RECOVERY		110.		NA	I *
	0301	11/05/90	B001	% RECOVERY		110.		NA	I *
	0301	05/08/91	0001	UG/L	U	2.	U	2.	I
	0301	12/10/91	0001	UG/L	U	1.0	UJ	1.0	I
	0302	11/05/90	0001	UG/L	U	2.	U	2.	I
	0302	05/08/91	0001	UG/L	U	2.	U	2.	I
	0302	12/10/91	0001	UG/L	U	1.0	UJ	1.0	I
	0303	11/07/90	0001	UG/L	U	2.	U	2.	I
	0303	11/07/90	A001	% RECOVERY		95.		NA	I *
	0303	11/07/90	B001	% RECOVERY		96.		NA	I *
	0303	05/02/91	0001	UG/L	U	2.	U	2.	I
	0303	12/10/91	0001	UG/L	U	1.0	UJ	1.0	I
	0303	12/11/91	2001	UG/L	U	1.0	UJ	1.0	I
	0303	06/16/92	0001	UG/L	U	1.0	UJ	1.0	I
	0304	11/07/90	0001	UG/L	U	2.	U	2.	I
	0304	05/01/91	0001	UG/L	U	2.	U	2.	I
	0304	12/11/91	0001	UG/L	U	1.0	UJ	1.0	I
	0304	06/16/92	0001	UG/L	U	1.0	UJ	1.0	I
	0304	06/17/92	2001	UG/L	U	1.0	UJ	1.0	I
	0305	11/01/90	0001	UG/L	U	2.	U	2.	I
	0305	01/31/91	0001	UG/L	U	2.	U	2.	I
	0305	05/05/91	0001	UG/L	U	2.	U	2.	I
	0305	08/01/91	0001	UG/L	U	2.		NA	I *
	0305	08/02/91	0001	UG/L	U	2.	UJ	2.	I
	0305	12/17/91	0001	UG/L	U	1.0	U	1.0	I
	0305	12/17/91	1001	UG/L	U	1.0	U	1.0	I
	0305	12/17/91	4001	UG/L	U	1.0	U	1.0	I
	0305	03/19/92	0001	UG/L	U	1.0	UJ	1.0	I
	0305	06/22/92	0001	UG/L	U	1.0	UJ	1.0	I
	0305	06/22/92	1001	UG/L	U	1.0	UJ	1.0	I
	0305	06/22/92	2001	UG/L	U	1.0	UJ	1.0	I
	0305	09/16/92	0001	UG/L	U	1.0	UJ	1.0	I
	0305	09/16/92	3001	UG/L	U	1.0	UJ	1.0	I
	0306	10/30/90	0001	UG/L	U	2.	U	2.	I
	0306	02/06/91	0001	UG/L	U	2.	U	2.	I
	0306	05/04/91	0001	UG/L	U	2.	U	2.	I
	0306	08/03/91	0001	UG/L	U	2.	U	2.	I
	0306	12/15/91	0001	UG/L	U	1.0	U	1.0	I
	0306	03/21/92	0001	UG/L	U	1.0	UJ	1.0	I
	0306	03/21/92	3001	UG/L	U	1.0	UJ	1.0	I
	0306	06/18/92	0001	UG/L	U	1.0	U	1.0	I
	0306	06/18/92	A001	% RECOVERY		136.		NA	I *
	0306	06/18/92	B001	% RECOVERY		131.		NA	I *
	0306	09/17/92	0001	UG/L	U	1.0	UJ	1.0	I
	0306	09/17/92	1001	UG/L	U	1.0	U	1.0	I

U (ORG) - The material was analyzed for, but was not detected. The associated numerical value is the sample quantitation limit
UJ (ORG) - The material was analyzed for, but was not detected. The sample quantitation limit is an estimated quantity
* (ORG) - Control limits not applicable

GROUNDWATER QUALITY DATA BY PARAMETER
SITE: TXT99 OU1 VALIDATED DATA
10/30/90 TO 09/18/92
REPORT DATE: 05/06/93

PARAMETER NAME	LOCATION ID	LOG DATE	SAMPLE ID	UNITS OF MEASURE	PVI	LAB VALUE	PVI	VALIDATED VALUE	RUN TYPE
BENZENE	0307	10/31/90	0001	UG/L	U	2.	U	2.	I
	0307	02/03/91	0001	UG/L	U	2.	U	2.	I
	0307	05/07/91	0001	UG/L	U	2.	U	2.	I
	0307	05/07/91	A001	% RECOVERY		110.		NA	I *
	0307	05/07/91	B001	% RECOVERY		100.		NA	I *
	0307	08/04/91	0001	UG/L	U	2.	U	2.	I
	0307	12/15/91	0001	UG/L	U	1.0	U	1.0	I
	0307	12/16/91	2001	UG/L	U	1.0	U	1.0	I
	0307	03/23/92	0001	UG/L	U	1.0	U	1.0	I
	0307	06/21/92	0001	UG/L	U	1.0	UJ	1.0	I
	0307	06/21/92	3001	UG/L	U	1.0	UJ	1.	I
	0307	09/17/92	0001	UG/L	U	1.0	UJ	1.0	I
	0309	11/02/90	0001	UG/L	U	2.	U	2.	I
	0309	05/06/91	0001	UG/L	U	2.	U	2.	I
	0309	12/14/91	0001	UG/L	U	1.0	U	1.0	I
	0309	03/22/92	0001	UG/L	U	1.0	UJ	1.0	I
	0309	06/19/92	0001	UG/L	U	1.0	U	1.0	I
	0309	09/16/92	0001	UG/L	U	1.0	UJ	1.0	I
	0310	10/30/90	0001	UG/L	U	2.	U	2.	I
	0310	05/04/91	0001	UG/L	U	2.	U	2.	I
	0310	05/04/91	A001	% RECOVERY		97.		NA	I *
	0310	05/04/91	B001	% RECOVERY		110.		NA	I *
	0310	12/14/91	0001	UG/L	U	1.0	U	1.0	I
	0310	06/20/92	0001	UG/L	U	1.0	UJ	1.0	I
	0311	11/05/90	0001	UG/L	U	2.	U	2.	I
	0311	05/02/91	0001	UG/L	U	2.	U	2.	I
	0311	12/13/91	0001	UG/L	U	1.0	U	1.0	I
	0311	12/13/91	A001	% RECOVERY		97.		NA	I *
	0311	12/13/91	B001	% RECOVERY		98.		NA	I *
	0311	06/17/92	0001	UG/L	U	1.0	U	1.0	I
	0312	11/06/90	0001	UG/L	U	2.	U	2.	I
	0312	02/04/91	0001	UG/L	U	2.	U	2.	I
	0312	05/06/91	0001	UG/L	U	2.	UJ	2.	I
	0312	08/05/91	0001	UG/L	U	2.	U	2.	I
	0312	12/16/91	0001	UG/L	U	1.0	U	1.0	I
	0312	12/17/91	2001	UG/L	U	1.0	U	1.0	I
	0312	03/21/92	0001	UG/L	U	1.0	UJ	1.0	I
	0312	06/20/92	0001	UG/L	U	1.0	UJ	1.0	I
	0312	09/17/92	0001	UG/L	U	1.0	U	1.0	I
	0313	10/31/90	0001	UG/L	U	2.	U	2.	I
	0313	02/03/91	0001	UG/L	U	2.	U	2.	I
	0313	05/07/91	0001	UG/L	U	2.	UJ	2.	I
	0313	08/04/91	0001	UG/L	U	2.	U	2.	I
	0313	08/04/91	2001	UG/L	U	2.	U	2.	I
	0313	12/17/91	0001	UG/L	U	1.0	U	1.0	I
	0313	12/18/91	2001	UG/L	U	1.0	U	1.0	I
	0313	03/22/92	0001	UG/L	U	1.0	UJ	1.0	I
	0313	03/23/92	2001	UG/L	U	1.0	UJ	1.0	I
	0313	06/21/92	0001	UG/L	U	1.0	UJ	1.0	I
	0313	06/22/92	2001	UG/L	U	1.0	UJ	1.0	I
	0313	09/17/92	0001	UG/L		3.2	UJ	1.0	I
	0313	09/17/92	3001	UG/L	U	1.0	UJ	1.0	I
	0313	09/18/92	2001	UG/L	U	1.0	U	1.0	I
	0314	11/07/90	0001	UG/L	U	2.	U	2.	I
	0314	05/04/91	0001	UG/L	U	2.	U	2.	I
	0314	12/15/91	0001	UG/L	U	1.0	U	1.0	I
	0314	06/19/92	0001	UG/L	U	1.0	U	1.0	I
	0315	10/31/90	0001	UG/L	U	2.	U	2.	I

U (ORG) - The material was analyzed for, but was not detected. The associated numerical value is the sample quantitation limit
UJ (ORG) - The material was analyzed for, but was not detected. The sample quantitation limit is an estimated quantity

GROUNDWATER QUALITY DATA BY PARAMETER
SITE: TXT99 OU1 VALIDATED DATA
10/30/90 TO 09/18/92
REPORT DATE: 05/06/93

PARAMETER NAME	LOCATION ID	LOG DATE	SAMPLE ID	UNITS OF MEASURE	PVI	LAB VALUE	PVI	VALIDATED VALUE	RUN TYPE
BENZENE	0315	01/31/91	0001	UG/L	U	2.	U	2.	I
	0315	05/05/91	0001	UG/L	U	2.	U	2.	I
	0315	08/03/91	0001	UG/L	U	2.	U	2.	I
	0315	12/17/91	0001	UG/L	U	1.0	U	1.0	I
	0315	03/20/92	0001	UG/L	U	1.0	UJ	1.0	I
	0315	06/20/92	0001	UG/L	U	1.0	UJ	1.0	I
	0315	09/16/92	0001	UG/L	U	1.0	UJ	1.0	I
	0317	11/06/90	0001	UG/L	U	2.	U	2.	I
	0317	05/08/91	0001	UG/L	U	2.	UJ	2.	I
	0317	12/16/91	0001	UG/L	U	1.0	U	1.0	I
	0317	12/16/91	1001	UG/L	U	1.0	U	1.0	I
	0317	06/20/92	0001	UG/L	U	1.0	UJ	1.0	I
	0318	11/04/90	0001	UG/L	U	2.	U	2.	I
	0318	11/04/90	A001	% RECOVERY		98.		NA	I *
	0318	11/04/90	B001	% RECOVERY		92.		NA	I *
	0318	05/05/91	0001	UG/L	U	2.	U	2.	I
	0318	12/15/91	0001	UG/L	U	1.0	U	1.0	I
	0319	11/04/90	0001	UG/L	U	2.	U	2.	I
	0319	05/07/91	0001	UG/L	U	2.	UJ	2.	I
	0319	12/18/91	0001	UG/L	U	1.0	U	1.0	I
	0319	06/19/92	0001	UG/L	U	1.0	U	1.0	I
	0319	06/19/92	3001	UG/L	U	1.0	U	1.0	I
	0320	11/01/90	0001	UG/L	U	2.	U	2.	I
	0320	11/01/90	A001	% RECOVERY		94.		NA	I *
	0320	11/01/90	B001	% RECOVERY		97.		NA	I *
	0320	05/07/91	0001	UG/L	U	2.	U	2.	I
	0320	12/18/91	0001	UG/L	U	1.0	U	1.0	I
	0320	06/19/92	0001	UG/L	U	1.0	U	1.0	I
	0712	06/23/92	0001	UG/L	U	1.0		NA	I *
	0714	06/23/92	0001	UG/L	U	1.0		NA	I *
	0721	06/23/92	0001	UG/L	U	1.0		NA	I *
	0721	06/23/92	1001	UG/L	U	1.0		NA	I *
	0722	06/23/92	0001	UG/L	U	1.0		NA	I *
	0722	06/23/92	2001	UG/L	U	1.0		NA	I *
	0722	06/23/92	3001	UG/L	U	1.0		NA	I *
	0723	06/23/92	0001	UG/L	U	1.0		NA	I *
	0723	06/23/92	3001	UG/L	U	1.0		NA	I *
	0724	06/23/92	0001	UG/L	U	1.0		NA	I *
	0725	06/23/92	0001	UG/L	U	1.0		NA	I *
	0726	06/23/92	0001	UG/L	U	1.0		NA	I *
	0727	06/23/92	0001	UG/L	U	1.0		NA	I *
	0801	09/17/92	3001	UG/L	U	1.0	UJ	1.0	I
	0802	09/18/92	3001	UG/L	U	1.0	U	1.0	I
BENZO(A)ANTHRACENE	0063	11/01/90	0001	UG/L	U	10.	UJ	10.	I
	0063	02/05/91	0001	UG/L	U	10.	UJ	10.	I
	0063	05/06/91	0001	UG/L	U	10.	U	10.	I
	0063	08/05/91	0001	UG/L	U	10.	U	10.	I
	0063	12/16/91	0001	UG/L	U	10.	U	10.	I
	0063	03/23/92	0001	UG/L	U	10.	U	10.	I
	0063	03/23/92	1001	UG/L	U	10.	U	10.	I
	0063	06/22/92	0001	UG/L	U	10.	U	10.	I
	0063	06/22/92	1001	UG/L	U	10.	U	10.	I
	0063	09/16/92	0001	UG/L	U	10.	U	10.	I
	0071	11/06/90	0001	UG/L	U	10.		NA	I *
	0071	02/01/91	0001	UG/L	U	10.	U	10.	I
	0071	05/06/91	0001	UG/L	U	10.	U	10.	I
	0071	08/05/91	0001	UG/L	U	10.	U	10.	I

U (ORG) - The material was analyzed for, but was not detected. The associated numerical value is the sample quantitation limit
UJ (ORG) - The material was analyzed for, but was not detected. The sample quantitation limit is an estimated quantity

GROUNDWATER QUALITY DATA BY PARAMETER
SITE: TXT99 OU1 VALIDATED DATA
10/30/90 TO 09/18/92
REPORT DATE: 05/06/93

PARAMETER NAME	LOCATION ID	LOG DATE	SAMPLE ID	UNITS OF MEASURE	PVI	LAB VALUE	PVI	VALIDATED VALUE	RUN TYPE
BENZO(A)ANTHRACENE	0071	12/16/91	0001	UG/L	U	10.	U	10.	I
	0071	12/16/91	1001	UG/L	U	10.	U	10.	I
	0071	03/23/92	0001	UG/L	U	10.	U	10.	I
	0071	06/23/92	0001	UG/L	U	11.	U	11.	I
	0071	09/16/92	0001	UG/L	U	10.	U	10.	I
	0076	11/06/90	0001	UG/L	U	10.		NA	I *
	0076	02/01/91	0001	UG/L	U	10.	U	10.	I
	0076	05/06/91	0001	UG/L	U	10.	U	10.	I
	0076	12/16/91	0001	UG/L	U	10.	U	10.	I
	0076	03/23/92	0001	UG/L	U	10.	U	10.	I
	0076	06/22/92	0001	UG/L	U	10.	U	10.	I
	0076	09/16/92	0001	UG/L	U	10.	U	10.	I
	0118	11/07/90	0001	UG/L	U	10.	U	10.	I
	0118	02/04/91	0001	UG/L	U	10.	U	10.	I
	0118	04/30/91	0001	UG/L	U	10.	U	10.	I
	0118	07/30/91	0001	UG/L	U	10.	U	10.	I
	0118	12/10/91	0001	UG/L	U	11.	U	11.	I
	0118	03/17/92	1001	UG/L	U	11.	U	11.	I
	0118	06/17/92	0001	UG/L	U	10.	U	10.	I
	0118	09/14/92	0001	UG/L	U	10.	U	10.	I
	0126	11/06/90	0001	UG/L	U	10.		NA	I *
	0126	02/05/91	0001	UG/L	U	10.	UJ	10.	I
	0126	05/01/91	0001	UG/L	U	10.	U	10.	I
	0126	07/31/91	0001	UG/L	U	10.	U	10.	I
	0126	12/12/91	0001	UG/L	U	10.	U	10.	I
	0126	03/18/92	0001	UG/L	U	11.	U	11.	I
	0126	06/16/92	0001	UG/L	U	10.	U	10.	I
	0126	09/14/92	0001	UG/L	U	10.	U	10.	I
	0126	09/14/92	1001	UG/L	U	10.	U	10.	I
	0129	11/05/90	0001	UG/L	U	10.	U	10.	I
	0129	02/04/91	0001	UG/L	U	10.	U	10.	I
	0129	04/30/91	0001	UG/L	U	10.	U	10.	I
	0129	07/30/91	0001	UG/L	U	10.	U	10.	I
	0129	12/17/91	0001	UG/L	U	11.	U	11.	I
	0129	03/17/92	0001	UG/L	U	10.	U	10.	I
	0129	06/16/92	0001	UG/L	U	11.	U	11.	I
	0129	09/15/92	0001	UG/L	U	10.	U	10.	I
	0138	05/02/91	0001	UG/L	U	10.	U	10.	I
	0138	07/30/91	0001	UG/L	U	10.	U	10.	I
	0271	11/06/90	0001	UG/L	U	10.		NA	I *
	0271	02/01/91	0001	UG/L	U	10.	U	10.	I
	0271	05/06/91	0001	UG/L	U	10.	U	10.	I
	0271	08/05/91	0001	UG/L	U	10.	UJ	10.	I
	0271	12/16/91	0001	UG/L	U	10.	U	10.	I
	0271	06/22/92	0001	UG/L	U	10.	U	10.	I
	0271	09/16/92	0001	UG/L	U	10.	U	10.	I
	0301	11/05/90	0001	UG/L	U	10.	U	10.	I
	0302	11/05/90	0001	UG/L	U	10.	U	10.	I
	0303	11/07/90	0001	UG/L	U	10.	U	10.	I
	0304	11/07/90	0001	UG/L	U	10.	U	10.	I
	0305	11/01/90	0001	UG/L	U	10.	UJ	10.	I
	0305	01/31/91	0001	UG/L	U	10.	U	10.	I
	0305	05/05/91	0001	UG/L	U	10.	U	10.	I
	0305	08/02/91	0001	UG/L	U	10.	J	10.	I
	0305	08/02/91	0001	UG/L	U	10.	UJ	10.	R
	0305	08/03/91	0001	UG/L	U	10.		NA	I *
	0305	12/17/91	0001	UG/L	U	10.	U	10.	I

U (ORG) - The material was analyzed for, but was not detected. The associated numerical value is the sample quantitation limit
UJ (ORG) - The material was analyzed for, but was not detected. The sample quantitation limit is an estimated quantity
J (ORG) - The associated numerical value is an estimated quantity

GROUNDWATER QUALITY DATA BY PARAMETER
SITE: TXT99 OU1 VALIDATED DATA
10/30/90 TO 09/18/92
REPORT DATE: 05/06/93

PARAMETER NAME	LOCATION ID	LOG DATE	SAMPLE ID	UNITS OF MEASURE	PVI	LAB VALUE	PVI	VALIDATED VALUE	RUN TYPE
BENZO(A)ANTHRACENE	0305	12/17/91	4001	UG/L	U	10.	U	10.	I
	0305	03/19/92	0001	UG/L	U	10.	U	10.	I
	0305	06/22/92	0001	UG/L	U	10.	U	10.	I
	0305	09/16/92	0001	UG/L	U	10.	U	10.	I
	0306	10/30/90	0001	UG/L	U	10.	U	10.	I
	0307	10/31/90	0001	UG/L	U	10.		NA	I *
	0307	02/03/91	0001	UG/L	U	10.	U	10.	I
	0307	05/07/91	0001	UG/L	U	10.	U	10.	I
	0307	08/04/91	0001	UG/L	U	10.	UJ	10.	I
	0307	08/04/91	0001	UG/L	U	10.	UJ	10.	R
	0307	08/05/91	0001	UG/L	U	10.		NA	I *
	0307	12/15/91	0001	UG/L	U	11.	U	11.	I
	0307	03/23/92	0001	UG/L	U	11.	U	11.	I
	0307	06/21/92	0001	UG/L	U	10.	U	10.	I
	0307	09/17/92	0001	UG/L	U	10.	U	10.	I
	0309	11/02/90	0001	UG/L	U	10.	UJ	10.	I
	0310	10/30/90	0001	UG/L	U	10.	U	10.	I
	0313	10/31/90	0001	UG/L	U	10.		NA	I *
	0313	02/03/91	0001	UG/L	U	10.	U	10.	I
	0313	05/07/91	0001	UG/L	U	10.	U	10.	I
	0313	08/04/91	0001	UG/L	U	10.	UJ	10.	I
	0313	08/04/91	0001	UG/L	U	10.	UJ	10.	R
	0313	08/04/91	2001	UG/L	U	10.	U	10.	I
	0313	08/05/91	0001	UG/L	U	10.		NA	I *
	0313	12/17/91	0001	UG/L	U	10.	U	10.	I
	0313	03/22/92	0001	UG/L	U	10.	U	10.	I
	0313	06/21/92	0001	UG/L	U	10.	U	10.	I
	0313	09/17/92	0001	UG/L	U	10.	U	10.	I
	0314	11/07/90	0001	UG/L	U	10.	U	10.	I
	0315	10/31/90	0001	UG/L	U	10.		NA	I *
	0317	11/06/90	0001	UG/L	U	10.		NA	I *
	0318	11/04/90	0001	UG/L	U	10.	U	10.	I
	0319	11/04/90	0001	UG/L	U	10.	U	10.	I
	0320	11/01/90	0001	UG/L	U	10.	UJ	10.	I
BENZO(A)PYRENE	0063	11/01/90	0001	UG/L	U	10.	UJ	10.	I
	0063	02/05/91	0001	UG/L	U	10.	UJ	10.	I
	0063	05/06/91	0001	UG/L	U	10.	U	10.	I
	0063	08/05/91	0001	UG/L	U	10.	U	10.	I
	0063	12/16/91	0001	UG/L	U	10.	U	10.	I
	0063	03/23/92	0001	UG/L	U	10.	U	10.	I
	0063	03/23/92	1001	UG/L	U	10.	U	10.	I
	0063	06/22/92	0001	UG/L	U	10.	U	10.	I
	0063	06/22/92	1001	UG/L	U	10.	U	10.	I
	0063	09/16/92	0001	UG/L	U	10.	U	10.	I
	0071	11/06/90	0001	UG/L	U	10.		NA	I *
	0071	02/01/91	0001	UG/L	U	10.	U	10.	I
	0071	05/06/91	0001	UG/L	U	10.	U	10.	I
	0071	08/05/91	0001	UG/L	U	10.	U	10.	I
	0071	12/16/91	0001	UG/L	U	10.	U	10.	I
	0071	12/16/91	1001	UG/L	U	10.	U	10.	I
	0071	03/23/92	0001	UG/L	U	10.	U	10.	I
	0071	06/23/92	0001	UG/L	U	11.	U	11.	I
	0071	09/16/92	0001	UG/L	U	10.	U	10.	I
	0076	11/06/90	0001	UG/L	U	10.		NA	I *
	0076	02/01/91	0001	UG/L	U	10.	U	10.	I
	0076	05/06/91	0001	UG/L	U	10.	U	10.	I
	0076	12/16/91	0001	UG/L	U	10.	U	10.	I

U (ORG) - The material was analyzed for, but was not detected. The associated numerical value is the sample quantitation limit
UJ (ORG) - The material was analyzed for, but was not detected. The sample quantitation limit is an estimated quantity

GROUNDWATER QUALITY DATA BY PARAMETER
SITE: TXT99 OU1 VALIDATED DATA
10/30/90 TO 09/18/92
REPORT DATE: 05/06/93

PARAMETER NAME	LOCATION ID	LOG DATE	SAMPLE ID	UNITS OF MEASURE	PVI	LAB VALUE	PVI	VALIDATED VALUE	RUN TYPE
BENZO(A)PYRENE	0076	03/23/92	0001	UG/L	U	10.	U	10.	I
	0076	06/22/92	0001	UG/L	U	10.	U	10.	I
	0076	09/16/92	0001	UG/L	U	10.	U	10.	I
	0118	11/07/90	0001	UG/L	U	10.	U	10.	I
	0118	02/04/91	0001	UG/L	U	10.	U	10.	I
	0118	04/30/91	0001	UG/L	U	10.	U	10.	I
	0118	07/30/91	0001	UG/L	U	10.	U	10.	I
	0118	12/10/91	0001	UG/L	U	11.	U	11.	I
	0118	03/17/92	1001	UG/L	U	11.	U	11.	I
	0118	06/17/92	0001	UG/L	U	10.	U	10.	I
	0118	09/14/92	0001	UG/L	U	10.	U	10.	I
	0126	11/06/90	0001	UG/L	U	10.		NA	I *
	0126	02/05/91	0001	UG/L	U	10.	UJ	10.	I
	0126	05/01/91	0001	UG/L	U	10.	U	10.	I
	0126	07/31/91	0001	UG/L	U	10.	U	10.	I
	0126	12/12/91	0001	UG/L	U	10.	U	10.	I
	0126	03/18/92	0001	UG/L	U	11.	U	11.	I
	0126	06/16/92	0001	UG/L	U	10.	U	10.	I
	0126	09/14/92	0001	UG/L	U	10.	U	10.	I
	0126	09/14/92	1001	UG/L	U	10.	U	10.	I
	0129	11/05/90	0001	UG/L	U	10.	U	10.	I
	0129	02/04/91	0001	UG/L	U	10.	U	10.	I
	0129	04/30/91	0001	UG/L	U	10.	U	10.	I
	0129	07/30/91	0001	UG/L	U	10.	U	10.	I
	0129	12/17/91	0001	UG/L	U	11.	U	11.	I
	0129	03/17/92	0001	UG/L	U	10.	U	10.	I
	0129	06/16/92	0001	UG/L	U	11.	U	11.	I
	0129	09/15/92	0001	UG/L	U	10.	U	10.	I
	0138	05/02/91	0001	UG/L	U	10.	U	10.	I
	0138	07/30/91	0001	UG/L	U	10.	U	10.	I
	0271	11/06/90	0001	UG/L	U	10.		NA	I *
	0271	02/01/91	0001	UG/L	U	10.	U	10.	I
	0271	05/06/91	0001	UG/L	U	10.	U	10.	I
	0271	08/05/91	0001	UG/L	U	10.	UJ	10.	I
	0271	12/16/91	0001	UG/L	U	10.	U	10.	I
	0271	06/22/92	0001	UG/L	U	10.	U	10.	I
	0271	09/16/92	0001	UG/L	U	10.	U	10.	I
	0301	11/05/90	0001	UG/L	U	10.	U	10.	I
	0302	11/05/90	0001	UG/L	U	10.	U	10.	I
	0303	11/07/90	0001	UG/L	U	10.	U	10.	I
	0304	11/07/90	0001	UG/L	U	10.	U	10.	I
	0305	11/01/90	0001	UG/L	U	10.	UJ	10.	I
	0305	01/31/91	0001	UG/L	U	10.	U	10.	I
	0305	05/05/91	0001	UG/L	U	10.	U	10.	I
	0305	08/02/91	0001	UG/L	U	10.	J	10.	I
	0305	08/02/91	0001	UG/L	U	10.	UJ	10.	R
	0305	08/03/91	0001	UG/L	U	10.		NA	I *
	0305	12/17/91	0001	UG/L	U	10.	U	10.	I
	0305	12/17/91	4001	UG/L	U	10.	U	10.	I
	0305	03/19/92	0001	UG/L	U	10.	U	10.	I
	0305	06/22/92	0001	UG/L	U	10.	U	10.	I
	0305	09/16/92	0001	UG/L	U	10.	U	10.	I
	0306	10/30/90	0001	UG/L	U	10.	U	10.	I
	0307	10/31/90	0001	UG/L	U	10.		NA	I *
	0307	02/03/91	0001	UG/L	U	10.	U	10.	I
	0307	05/07/91	0001	UG/L	U	10.	U	10.	I
	0307	08/04/91	0001	UG/L	U	10.	UJ	10.	I

U (ORG) - The material was analyzed for, but was not detected. The associated numerical value is the sample quantitation limit
UJ (ORG) - The material was analyzed for, but was not detected. The sample quantitation limit is an estimated quantity
J (ORG) - The associated numerical value is an estimated quantity

GROUNDWATER QUALITY DATA BY PARAMETER
SITE: TXT99 OU1 VALIDATED DATA
10/30/90 TO 09/18/92
REPORT DATE: 05/06/93

PARAMETER NAME	LOCATION ID	LOG DATE	SAMPLE ID	UNITS OF MEASURE	PVI	LAB VALUE	PVI	VALIDATED VALUE	RUN TYPE
BENZO(A)PYRENE	0307	08/04/91	0001	UG/L	U	10.	UJ	10.	R
	0307	08/05/91	0001	UG/L	U	10.		NA	I *
	0307	12/15/91	0001	UG/L	U	11.	U	11.	I
	0307	03/23/92	0001	UG/L	U	11.	U	11.	I
	0307	06/21/92	0001	UG/L	U	10.	U	10.	I
	0307	09/17/92	0001	UG/L	U	10.	U	10.	I
	0309	11/02/90	0001	UG/L	U	10.	UJ	10.	I
	0310	10/30/90	0001	UG/L	U	10.	U	10.	I
	0313	10/31/90	0001	UG/L	U	10.		NA	I *
	0313	02/03/91	0001	UG/L	U	10.	U	10.	I
	0313	05/07/91	0001	UG/L	U	10.	U	10.	I
	0313	08/04/91	0001	UG/L	U	10.	UJ	10.	I
	0313	08/04/91	0001	UG/L	U	10.	UJ	10.	R
	0313	08/04/91	2001	UG/L	U	10.	U	10.	I
	0313	08/05/91	0001	UG/L	U	10.		NA	I *
	0313	12/17/91	0001	UG/L	U	10.	U	10.	I
	0313	03/22/92	0001	UG/L	U	10.	U	10.	I
	0313	06/21/92	0001	UG/L	U	10.	U	10.	I
	0313	09/17/92	0001	UG/L	U	10.	U	10.	I
	0314	11/07/90	0001	UG/L	U	10.	U	10.	I
	0315	10/31/90	0001	UG/L	U	10.		NA	I *
	0317	11/06/90	0001	UG/L	U	10.		NA	I *
	0318	11/04/90	0001	UG/L	U	10.	U	10.	I
	0319	11/04/90	0001	UG/L	U	10.	U	10.	I
	0320	11/01/90	0001	UG/L	U	10.	UJ	10.	I
BENZO(B)FLUORANTHENE	0063	11/01/90	0001	UG/L	U	10.	UJ	10.	I
	0063	02/05/91	0001	UG/L	U	10.	UJ	10.	I
	0063	05/06/91	0001	UG/L	U	10.	U	10.	I
	0063	08/05/91	0001	UG/L	U	10.	U	10.	I
	0063	12/16/91	0001	UG/L	U	10.	U	10.	I
	0063	03/23/92	0001	UG/L	U	10.	U	10.	I
	0063	03/23/92	1001	UG/L	U	10.	U	10.	I
	0063	06/22/92	0001	UG/L	U	10.	U	10.	I
	0063	06/22/92	1001	UG/L	U	10.	U	10.	I
	0063	09/16/92	0001	UG/L	U	10.	U	10.	I
	0071	11/06/90	0001	UG/L	U	10.		NA	I *
	0071	02/01/91	0001	UG/L	U	10.	U	10.	I
	0071	05/06/91	0001	UG/L	U	10.	U	10.	I
	0071	08/05/91	0001	UG/L	U	10.	U	10.	I
	0071	12/16/91	0001	UG/L	U	10.	U	10.	I
	0071	12/16/91	1001	UG/L	U	10.	U	10.	I
	0071	03/23/92	0001	UG/L	U	10.	U	10.	I
	0071	06/23/92	0001	UG/L	U	11.	U	11.	I
	0071	09/16/92	0001	UG/L	U	10.	U	10.	I
	0076	11/06/90	0001	UG/L	U	10.		NA	I *
	0076	02/01/91	0001	UG/L	U	10.	U	10.	I
	0076	05/06/91	0001	UG/L	U	10.	U	10.	I
	0076	12/16/91	0001	UG/L	U	10.	U	10.	I
	0076	03/23/92	0001	UG/L	U	10.	U	10.	I
	0076	06/22/92	0001	UG/L	U	10.	U	10.	I
	0076	09/16/92	0001	UG/L	U	10.	U	10.	I
	0118	11/07/90	0001	UG/L	U	10.	U	10.	I
	0118	02/04/91	0001	UG/L	U	10.	U	10.	I
	0118	04/30/91	0001	UG/L	U	10.	U	10.	I
	0118	07/30/91	0001	UG/L	U	10.	U	10.	I
	0118	12/10/91	0001	UG/L	U	11.	U	11.	I
	0118	03/17/92	1001	UG/L	U	11.	U	11.	I

U (ORG) - The material was analyzed for, but was not detected. The associated numerical value is the sample quantitation limit
UJ (ORG) - The material was analyzed for, but was not detected. The sample quantitation limit is an estimated quantity

GROUNDWATER QUALITY DATA BY PARAMETER
SITE: TXT99 OU1 VALIDATED DATA
10/30/90 TO 09/18/92
REPORT DATE: 05/06/93

PARAMETER NAME	LOCATION ID	LOG DATE	SAMPLE ID	UNITS OF MEASURE	PVI	LAB VALUE	PVI	VALIDATED VALUE	RUN TYPE
BENZO(B)FLUORANTHENE	0118	06/17/92	0001	UG/L	U	10.	U	10.	I
	0118	09/14/92	0001	UG/L	U	10.	U	10.	I
	0126	11/06/90	0001	UG/L	U	10.		NA	I *
	0126	02/05/91	0001	UG/L	U	10.	UJ	10.	I
	0126	05/01/91	0001	UG/L	U	10.	U	10.	I
	0126	07/31/91	0001	UG/L	U	10.	U	10.	I
	0126	12/12/91	0001	UG/L	U	10.	U	10.	I
	0126	03/18/92	0001	UG/L	U	11.	U	11.	I
	0126	06/16/92	0001	UG/L	U	10.	UJ	10.	I
	0126	09/14/92	0001	UG/L	U	10.	U	10.	I
	0126	09/14/92	1001	UG/L	U	10.	U	10.	I
	0129	11/05/90	0001	UG/L	U	10.	U	10.	I
	0129	02/04/91	0001	UG/L	U	10.	U	10.	I
	0129	04/30/91	0001	UG/L	U	10.	U	10.	I
	0129	07/30/91	0001	UG/L	U	10.	U	10.	I
	0129	12/17/91	0001	UG/L	U	11.	U	11.	I
	0129	03/17/92	0001	UG/L	U	10.	U	10.	I
	0129	06/16/92	0001	UG/L	U	11.	UJ	11.	I
	0129	09/15/92	0001	UG/L	U	10.	U	10.	I
	0138	05/02/91	0001	UG/L	U	10.	U	10.	I
	0138	07/30/91	0001	UG/L	U	10.	U	10.	I
	0271	11/06/90	0001	UG/L	U	10.		NA	I *
	0271	02/01/91	0001	UG/L	U	10.	U	10.	I
	0271	05/06/91	0001	UG/L	U	10.	U	10.	I
	0271	08/05/91	0001	UG/L	U	10.	UJ	10.	I
	0271	12/16/91	0001	UG/L	U	10.	U	10.	I
	0271	06/22/92	0001	UG/L	U	10.	U	10.	I
	0271	09/16/92	0001	UG/L	U	10.	U	10.	I
	0301	11/05/90	0001	UG/L	U	10.	U	10.	I
	0302	11/05/90	0001	UG/L	U	10.	U	10.	I
	0303	11/07/90	0001	UG/L	U	10.	U	10.	I
	0304	11/07/90	0001	UG/L	U	10.	U	10.	I
	0305	11/01/90	0001	UG/L	U	10.	UJ	10.	I
	0305	01/31/91	0001	UG/L	U	10.	U	10.	I
	0305	05/05/91	0001	UG/L	U	10.	U	10.	I
	0305	08/02/91	0001	UG/L	U	10.	J	10.	I
	0305	08/02/91	0001	UG/L	U	10.	UJ	10.	R
	0305	08/03/91	0001	UG/L	U	10.		NA	I *
	0305	12/17/91	0001	UG/L	U	10.	U	10.	I
	0305	12/17/91	4001	UG/L	U	10.	U	10.	I
	0305	03/19/92	0001	UG/L	U	10.	U	10.	I
	0305	06/22/92	0001	UG/L	U	10.	U	10.	I
	0305	09/16/92	0001	UG/L	U	10.	U	10.	I
	0306	10/30/90	0001	UG/L	U	10.	U	10.	I
	0307	10/31/90	0001	UG/L	U	10.		NA	I *
	0307	02/03/91	0001	UG/L	U	10.	U	10.	I
	0307	05/07/91	0001	UG/L	U	10.	U	10.	I
	0307	08/04/91	0001	UG/L	U	10.	UJ	10.	I
	0307	08/04/91	0001	UG/L	U	10.	UJ	10.	R
	0307	08/05/91	0001	UG/L	U	10.		NA	I *
	0307	12/15/91	0001	UG/L	U	11.	U	11.	I
	0307	03/23/92	0001	UG/L	U	11.	U	11.	I
	0307	06/21/92	0001	UG/L	U	10.	U	10.	I
	0307	09/17/92	0001	UG/L	U	10.	U	10.	I
	0309	11/02/90	0001	UG/L	U	10.	UJ	10.	I
	0310	10/30/90	0001	UG/L	U	10.	U	10.	I
	0313	10/31/90	0001	UG/L	U	10.		NA	I *

U (ORG) - The material was analyzed for, but was not detected. The associated numerical value is the sample quantitation limit
UJ (ORG) - The material was analyzed for, but was not detected. The sample quantitation limit is an estimated quantity
J (ORG) - The associated numerical value is an estimated quantity

GROUNDWATER QUALITY DATA BY PARAMETER
SITE: TXT99 OU1 VALIDATED DATA
10/30/90 TO 09/18/92
REPORT DATE: 05/06/93

PARAMETER NAME	LOCATION ID	LOG DATE	SAMPLE ID	UNITS OF MEASURE	PVI	LAB VALUE	PVI	VALIDATED VALUE	RUN TYPE
BENZO(B)FLUORANTHENE	0313	02/03/91	0001	UG/L	U	10.	U	10.	I
	0313	05/07/91	0001	UG/L	U	10.	U	10.	I
	0313	08/04/91	0001	UG/L	U	10.	UJ	10.	I
	0313	08/04/91	0001	UG/L	U	10.	UJ	10.	R
	0313	08/04/91	2001	UG/L	U	10.	U	10.	I
	0313	08/05/91	0001	UG/L	U	10.		NA	I *
	0313	12/17/91	0001	UG/L	U	10.	U	10.	I
	0313	03/22/92	0001	UG/L	U	10.	U	10.	I
	0313	06/21/92	0001	UG/L	U	10.	U	10.	I
	0313	09/17/92	0001	UG/L	U	10.	U	10.	I
	0314	11/07/90	0001	UG/L	U	10.	U	10.	I
	0315	10/31/90	0001	UG/L	U	10.		NA	I *
	0317	11/06/90	0001	UG/L	U	10.		NA	I *
	0318	11/04/90	0001	UG/L	U	10.	U	10.	I
	0319	11/04/90	0001	UG/L	U	10.	U	10.	I
	0320	11/01/90	0001	UG/L	U	10.	UJ	10.	I
BENZO(G,H,I)PERYLENE	0063	11/01/90	0001	UG/L	U	10.	UJ	10.	I
	0063	02/05/91	0001	UG/L	U	10.	UJ	10.	I
	0063	05/06/91	0001	UG/L	U	10.	U	10.	I
	0063	08/05/91	0001	UG/L	U	10.	U	10.	I
	0063	12/16/91	0001	UG/L	U	10.	U	10.	I
	0063	03/23/92	0001	UG/L	U	10.	U	10.	I
	0063	03/23/92	1001	UG/L	U	10.	U	10.	I
	0063	06/22/92	0001	UG/L	U	10.	U	10.	I
	0063	06/22/92	1001	UG/L	U	10.	U	10.	I
	0063	09/16/92	0001	UG/L	U	10.	U	10.	I
	0071	11/06/90	0001	UG/L	U	10.		NA	I *
	0071	02/01/91	0001	UG/L	U	10.	U	10.	I
	0071	05/06/91	0001	UG/L	U	10.	U	10.	I
	0071	08/05/91	0001	UG/L	U	10.	U	10.	I
	0071	12/16/91	0001	UG/L	U	10.	U	10.	I
	0071	12/16/91	1001	UG/L	U	10.	U	10.	I
	0071	03/23/92	0001	UG/L	U	10.	U	10.	I
	0071	06/23/92	0001	UG/L	U	11.	U	11.	I
	0071	09/16/92	0001	UG/L	U	10.	U	10.	I
	0076	11/06/90	0001	UG/L	U	10.		NA	I *
	0076	02/01/91	0001	UG/L	U	10.	U	10.	I
	0076	05/06/91	0001	UG/L	U	10.	U	10.	I
	0076	12/16/91	0001	UG/L	U	10.	U	10.	I
	0076	03/23/92	0001	UG/L	U	10.	U	10.	I
	0076	06/22/92	0001	UG/L	U	10.	U	10.	I
	0076	09/16/92	0001	UG/L	U	10.	U	10.	I
	0118	11/07/90	0001	UG/L	U	10.	U	10.	I
	0118	02/04/91	0001	UG/L	U	10.	U	10.	I
	0118	04/30/91	0001	UG/L	U	10.	U	10.	I
	0118	07/30/91	0001	UG/L	U	10.	U	10.	I
	0118	12/10/91	0001	UG/L	U	11.	U	11.	I
	0118	03/17/92	1001	UG/L	U	11.	U	11.	I
	0118	06/17/92	0001	UG/L	U	10.	U	10.	I
	0118	09/14/92	0001	UG/L	U	10.	U	10.	I
	0126	11/06/90	0001	UG/L	U	10.		NA	I *
	0126	02/05/91	0001	UG/L	U	10.	UJ	10.	I
	0126	05/01/91	0001	UG/L	U	10.	U	10.	I
	0126	07/31/91	0001	UG/L	U	10.	U	10.	I
	0126	12/12/91	0001	UG/L	U	10.	U	10.	I
	0126	03/18/92	0001	UG/L	U	11.	U	11.	I
	0126	06/16/92	0001	UG/L	U	10.	U	10.	I

U (ORG) - The material was analyzed for, but was not detected. The associated numerical value is the sample quantitation limit
UJ (ORG) - The material was analyzed for, but was not detected. The sample quantitation limit is an estimated quantity

GROUNDWATER QUALITY DATA BY PARAMETER
SITE: TXT99 OU1 VALIDATED DATA
10/30/90 TO 09/18/92
REPORT DATE: 05/06/93

PARAMETER NAME	LOCATION ID	LOG DATE	SAMPLE ID	UNITS OF MEASURE	PVI	LAB VALUE	PVI	VALIDATED VALUE	RUN TYPE
BENZO(G,H,I)PERYLENE	0126	09/14/92	0001	UG/L	U	10.	U	10.	I
	0126	09/14/92	1001	UG/L	U	10.	U	10.	I
	0129	11/05/90	0001	UG/L	U	10.	U	10.	I
	0129	02/04/91	0001	UG/L	U	10.	U	10.	I
	0129	04/30/91	0001	UG/L	U	10.	U	10.	I
	0129	07/30/91	0001	UG/L	U	10.	U	10.	I
	0129	12/17/91	0001	UG/L	U	11.	U	11.	I
	0129	03/17/92	0001	UG/L	U	10.	U	10.	I
	0129	06/16/92	0001	UG/L	U	11.	U	11.	I
	0129	09/15/92	0001	UG/L	U	10.	U	10.	I
	0138	05/02/91	0001	UG/L	U	10.	U	10.	I
	0138	07/30/91	0001	UG/L	U	10.	U	10.	I
	0271	11/06/90	0001	UG/L	U	10.		NA	I *
	0271	02/01/91	0001	UG/L	U	10.	U	10.	I
	0271	05/06/91	0001	UG/L	U	10.	U	10.	I
	0271	08/05/91	0001	UG/L	U	10.	UJ	10.	I
	0271	12/16/91	0001	UG/L	U	10.	U	10.	I
	0271	06/22/92	0001	UG/L	U	10.	U	10.	I
	0271	09/16/92	0001	UG/L	U	10.	U	10.	I
	0301	11/05/90	0001	UG/L	U	10.	U	10.	I
	0302	11/05/90	0001	UG/L	U	10.	U	10.	I
	0303	11/07/90	0001	UG/L	U	10.	U	10.	I
	0304	11/07/90	0001	UG/L	U	10.	U	10.	I
	0305	11/01/90	0001	UG/L	U	10.	UJ	10.	I
	0305	01/31/91	0001	UG/L	U	10.	U	10.	I
	0305	05/05/91	0001	UG/L	U	10.	U	10.	I
	0305	08/02/91	0001	UG/L	U	10.	J	10.	I
	0305	08/02/91	0001	UG/L	U	10.	UJ	10.	R
	0305	08/03/91	0001	UG/L	U	10.		NA	I *
	0305	12/17/91	0001	UG/L	U	10.	U	10.	I
	0305	12/17/91	4001	UG/L	U	10.	U	10.	I
	0305	03/19/92	0001	UG/L	U	10.	U	10.	I
	0305	06/22/92	0001	UG/L	U	10.	U	10.	I
	0305	09/16/92	0001	UG/L	U	10.	U	10.	I
	0306	10/30/90	0001	UG/L	U	10.	U	10.	I
	0307	10/31/90	0001	UG/L	U	10.		NA	I *
	0307	02/03/91	0001	UG/L	U	10.	U	10.	I
	0307	05/07/91	0001	UG/L	U	10.	U	10.	I
	0307	08/04/91	0001	UG/L	U	10.	UJ	10.	I
	0307	08/04/91	0001	UG/L	U	10.	UJ	10.	R
	0307	08/05/91	0001	UG/L	U	10.		NA	I *
	0307	12/15/91	0001	UG/L	U	11.	U	11.	I
	0307	03/23/92	0001	UG/L	U	11.	U	11.	I
	0307	06/21/92	0001	UG/L	U	10.	U	10.	I
	0307	09/17/92	0001	UG/L	U	10.	U	10.	I
	0309	11/02/90	0001	UG/L	U	10.	UJ	10.	I
	0310	10/30/90	0001	UG/L	U	10.	U	10.	I
	0313	10/31/90	0001	UG/L	U	10.		NA	I *
	0313	02/03/91	0001	UG/L	U	10.	U	10.	I
	0313	05/07/91	0001	UG/L	U	10.	U	10.	I
	0313	08/04/91	0001	UG/L	U	10.	UJ	10.	I
	0313	08/04/91	0001	UG/L	U	10.	UJ	10.	R
	0313	08/04/91	2001	UG/L	U	10.	U	10.	I
	0313	08/05/91	0001	UG/L	U	10.		NA	I *
	0313	12/17/91	0001	UG/L	U	10.	U	10.	I
	0313	03/22/92	0001	UG/L	U	10.	U	10.	I
	0313	06/21/92	0001	UG/L	U	10.	U	10.	I

U (ORG) - The material was analyzed for, but was not detected. The associated numerical value is the sample quantitation limit
UJ (ORG) - The material was analyzed for, but was not detected. The sample quantitation limit is an estimated quantity
J (ORG) - The associated numerical value is an estimated quantity

GROUNDWATER QUALITY DATA BY PARAMETER
SITE: TXT99 OU1 VALIDATED DATA
10/30/90 TO 09/18/92
REPORT DATE: 05/06/93

PARAMETER NAME	LOCATION ID	LOG DATE	SAMPLE ID	UNITS OF MEASURE	PVI	LAB VALUE	PVI	VALIDATED VALUE	RUN TYPE
BENZO(G,H,I)PERYLENE	0313	09/17/92	0001	UG/L	U	10.	U	10.	I
	0314	11/07/90	0001	UG/L	U	10.	U	10.	I
	0315	10/31/90	0001	UG/L	U	10.		NA	I *
	0317	11/06/90	0001	UG/L	U	10.		NA	I *
	0318	11/04/90	0001	UG/L	U	10.	U	10.	I
	0319	11/04/90	0001	UG/L	U	10.	U	10.	I
	0320	11/01/90	0001	UG/L	U	10.	UJ	10.	I
BENZO(K)FLUORANTHENE	0063	11/01/90	0001	UG/L	U	10.	UJ	10.	I
	0063	02/05/91	0001	UG/L	U	10.	UJ	10.	I
	0063	05/06/91	0001	UG/L	U	10.	U	10.	I
	0063	08/05/91	0001	UG/L	U	10.	U	10.	I
	0063	12/16/91	0001	UG/L	U	10.	U	10.	I
	0063	03/23/92	0001	UG/L	U	10.	U	10.	I
	0063	03/23/92	1001	UG/L	U	10.	U	10.	I
	0063	06/22/92	0001	UG/L	U	10.	U	10.	I
	0063	06/22/92	1001	UG/L	U	10.	U	10.	I
	0063	09/16/92	0001	UG/L	U	10.	U	10.	I
	0071	11/06/90	0001	UG/L	U	10.		NA	I *
	0071	02/01/91	0001	UG/L	U	10.	U	10.	I
	0071	05/06/91	0001	UG/L	U	10.	U	10.	I
	0071	08/05/91	0001	UG/L	U	10.	U	10.	I
	0071	12/16/91	0001	UG/L	U	10.	U	10.	I
	0071	12/16/91	1001	UG/L	U	10.	U	10.	I
	0071	03/23/92	0001	UG/L	U	10.	U	10.	I
	0071	06/23/92	0001	UG/L	U	11.	U	11.	I
	0071	09/16/92	0001	UG/L	U	10.	U	10.	I
	0076	11/06/90	0001	UG/L	U	10.		NA	I *
	0076	02/01/91	0001	UG/L	U	10.	U	10.	I
	0076	05/06/91	0001	UG/L	U	10.	U	10.	I
	0076	12/16/91	0001	UG/L	U	10.	U	10.	I
	0076	03/23/92	0001	UG/L	U	10.	U	10.	I
	0076	06/22/92	0001	UG/L	U	10.	U	10.	I
	0076	09/16/92	0001	UG/L	U	10.	U	10.	I
	0118	11/07/90	0001	UG/L	U	10.	U	10.	I
	0118	02/04/91	0001	UG/L	U	10.	U	10.	I
	0118	04/30/91	0001	UG/L	U	10.	U	10.	I
	0118	07/30/91	0001	UG/L	U	10.	U	10.	I
	0118	12/10/91	0001	UG/L	U	11.	U	11.	I
	0118	03/17/92	1001	UG/L	U	11.	U	11.	I
	0118	06/17/92	0001	UG/L	U	10.	U	10.	I
	0118	09/14/92	0001	UG/L	U	10.	U	10.	I
	0126	11/06/90	0001	UG/L	U	10.		NA	I *
	0126	02/05/91	0001	UG/L	U	10.	UJ	10.	I
	0126	05/01/91	0001	UG/L	U	10.	U	10.	I
	0126	07/31/91	0001	UG/L	U	10.	U	10.	I
	0126	12/12/91	0001	UG/L	U	10.	U	10.	I
	0126	03/18/92	0001	UG/L	U	11.	U	11.	I
	0126	06/16/92	0001	UG/L	U	10.	UJ	10.	I
	0126	09/14/92	0001	UG/L	U	10.	U	10.	I
	0126	09/14/92	1001	UG/L	U	10.	U	10.	I
	0129	11/05/90	0001	UG/L	U	10.	U	10.	I
	0129	02/04/91	0001	UG/L	U	10.	U	10.	I
	0129	04/30/91	0001	UG/L	U	10.	U	10.	I
	0129	07/30/91	0001	UG/L	U	10.	U	10.	I
	0129	12/17/91	0001	UG/L	U	11.	U	11.	I
	0129	03/17/92	0001	UG/L	U	10.	U	10.	I
	0129	06/16/92	0001	UG/L	U	11.	UJ	11.	I

U (ORG) - The material was analyzed for, but was not detected. The associated numerical value is the sample quantitation limit
UJ (ORG) - The material was analyzed for, but was not detected. The sample quantitation limit is an estimated quantity

GROUNDWATER QUALITY DATA BY PARAMETER
SITE: TXT99 OU1 VALIDATED DATA
10/30/90 TO 09/18/92
REPORT DATE: 05/06/93

PARAMETER NAME	LOCATION ID	LOG DATE	SAMPLE ID	UNITS OF MEASURE	PVI	LAB VALUE	PVI	VALIDATED VALUE	RUN TYPE
BENZO(K)FLUORANTHENE	0129	09/15/92	0001	UG/L	U	10.	U	10.	I
	0138	05/02/91	0001	UG/L	U	10.	U	10.	I
	0138	07/30/91	0001	UG/L	U	10.	U	10.	I
	0271	11/06/90	0001	UG/L	U	10.		NA	I *
	0271	02/01/91	0001	UG/L	U	10.	U	10.	I
	0271	05/06/91	0001	UG/L	U	10.	U	10.	I
	0271	08/05/91	0001	UG/L	U	10.	UJ	10.	I
	0271	12/16/91	0001	UG/L	U	10.	U	10.	I
	0271	06/22/92	0001	UG/L	U	10.	U	10.	I
	0271	09/16/92	0001	UG/L	U	10.	U	10.	I
	0301	11/05/90	0001	UG/L	U	10.	U	10.	I
	0302	11/05/90	0001	UG/L	U	10.	U	10.	I
	0303	11/07/90	0001	UG/L	U	10.	U	10.	I
	0304	11/07/90	0001	UG/L	U	10.	U	10.	I
	0305	11/01/90	0001	UG/L	U	10.	UJ	10.	I
	0305	01/31/91	0001	UG/L	U	10.	U	10.	I
	0305	05/05/91	0001	UG/L	U	10.	U	10.	I
	0305	08/02/91	0001	UG/L	U	10.	J	10.	I
	0305	08/02/91	0001	UG/L	U	10.	UJ	10.	R
	0305	08/03/91	0001	UG/L	U	10.		NA	I *
	0305	12/17/91	0001	UG/L	U	10.	U	10.	I
	0305	12/17/91	4001	UG/L	U	10.	U	10.	I
	0305	03/19/92	0001	UG/L	U	10.	U	10.	I
	0305	06/22/92	0001	UG/L	U	10.	U	10.	I
	0305	09/16/92	0001	UG/L	U	10.	U	10.	I
	0306	10/30/90	0001	UG/L	U	10.	U	10.	I
	0307	10/31/90	0001	UG/L	U	10.		NA	I *
	0307	02/03/91	0001	UG/L	U	10.	U	10.	I
	0307	05/07/91	0001	UG/L	U	10.	U	10.	I
	0307	08/04/91	0001	UG/L	U	10.	UJ	10.	I
	0307	08/04/91	0001	UG/L	U	10.	UJ	10.	R
	0307	08/05/91	0001	UG/L	U	10.		NA	I *
	0307	12/15/91	0001	UG/L	U	11.	U	11.	I
	0307	03/23/92	0001	UG/L	U	11.	U	11.	I
	0307	06/21/92	0001	UG/L	U	10.	U	10.	I
	0307	09/17/92	0001	UG/L	U	10.	U	10.	I
	0309	11/02/90	0001	UG/L	U	10.	UJ	10.	I
	0310	10/30/90	0001	UG/L	U	10.	U	10.	I
	0313	10/31/90	0001	UG/L	U	10.		NA	I *
	0313	02/03/91	0001	UG/L	U	10.	U	10.	I
	0313	05/07/91	0001	UG/L	U	10.	U	10.	I
	0313	08/04/91	0001	UG/L	U	10.	UJ	10.	I
	0313	08/04/91	0001	UG/L	U	10.	UJ	10.	R
	0313	08/04/91	2001	UG/L	U	10.	U	10.	I
	0313	08/05/91	0001	UG/L	U	10.		NA	I *
	0313	12/17/91	0001	UG/L	U	10.	U	10.	I
	0313	03/22/92	0001	UG/L	U	10.	U	10.	I
	0313	06/21/92	0001	UG/L	U	10.	U	10.	I
	0313	09/17/92	0001	UG/L	U	10.	U	10.	I
	0314	11/07/90	0001	UG/L	U	10.	U	10.	I
	0315	10/31/90	0001	UG/L	U	10.		NA	I *
	0317	11/06/90	0001	UG/L	U	10.		NA	I *
	0318	11/04/90	0001	UG/L	U	10.	U	10.	I
	0319	11/04/90	0001	UG/L	U	10.	U	10.	I
	0320	11/01/90	0001	UG/L	U	10.	UJ	10.	I
BENZOIC ACID	0063	11/01/90	0001	UG/L	U	50.	UJ	50.	I

U (ORG) - The material was analyzed for, but was not detected. The associated numerical value is the sample quantitation limit
UJ (ORG) - The material was analyzed for, but was not detected. The sample quantitation limit is an estimated quantity
J (ORG) - The associated numerical value is an estimated quantity

GROUNDWATER QUALITY DATA BY PARAMETER
SITE: TXT99 OU1 VALIDATED DATA
10/30/90 TO 09/18/92
REPORT DATE: 05/06/93

PARAMETER NAME	LOCATION ID	LOG DATE	SAMPLE ID	UNITS OF MEASURE	PVI	LAB VALUE	PVI	VALIDATED VALUE	RUN TYPE
BENZOIC ACID	0063	02/05/91	0001	UG/L	U	50.	UJ	50.	I
	0063	05/06/91	0001	UG/L	U	50.	UJ	50.	I
	0063	08/05/91	0001	UG/L	U	50.	UJ	50.	I
	0063	12/16/91	0001	UG/L	U	50.	UJ	50.	I
	0071	11/06/90	0001	UG/L	U	50.		NA	I *
	0071	02/01/91	0001	UG/L	U	50.	UJ	50.	I
	0071	05/06/91	0001	UG/L	U	50.	UJ	50.	I
	0071	08/05/91	0001	UG/L	U	50.	UJ	50.	I
	0071	12/16/91	0001	UG/L	U	50.	UJ	50.	I
	0071	12/16/91	1001	UG/L	U	50.	UJ	50.	I
	0076	11/06/90	0001	UG/L	U	50.		NA	I *
	0076	02/01/91	0001	UG/L	U	50.	UJ	50.	I
	0076	05/06/91	0001	UG/L	U	50.	UJ	50.	I
	0076	12/16/91	0001	UG/L	U	50.	UJ	50.	I
	0118	11/07/90	0001	UG/L	U	50.	U	50.	I
	0118	02/04/91	0001	UG/L	U	50.	U	50.	I
	0118	04/30/91	0001	UG/L	U	50.	UJ	50.	I
	0118	07/30/91	0001	UG/L	U	50.	UJ	50.	I
	0118	12/10/91	0001	UG/L	U	55.	U	55.	I
	0126	11/06/90	0001	UG/L	U	50.		NA	I *
	0126	02/05/91	0001	UG/L	U	50.	UJ	50.	I
	0126	05/01/91	0001	UG/L	U	50.	UJ	50.	I
	0126	07/31/91	0001	UG/L	U	50.	UJ	50.	I
	0126	12/12/91	0001	UG/L	U	50.	U	50.	I
	0129	11/05/90	0001	UG/L	U	50.	U	50.	I
	0129	02/04/91	0001	UG/L	U	50.	U	50.	I
	0129	04/30/91	0001	UG/L	U	50.	UJ	50.	I
	0129	07/30/91	0001	UG/L	U	50.	UJ	50.	I
	0129	12/17/91	0001	UG/L	U	55.	U	55.	I
	0138	05/02/91	0001	UG/L	U	50.	UJ	50.	I
	0138	07/30/91	0001	UG/L	U	50.	UJ	50.	I
	0271	11/06/90	0001	UG/L	U	50.		NA	I *
	0271	02/01/91	0001	UG/L	U	50.	UJ	50.	I
	0271	05/06/91	0001	UG/L	U	50.	UJ	50.	I
	0271	08/05/91	0001	UG/L	U	50.	UJ	50.	I
	0271	12/16/91	0001	UG/L	U	50.	UJ	50.	I
	0301	11/05/90	0001	UG/L	U	50.	UJ	50.	I
	0302	11/05/90	0001	UG/L	U	50.	U	50.	I
	0303	11/07/90	0001	UG/L	U	50.	U	50.	I
	0304	11/07/90	0001	UG/L	U	50.	U	50.	I
	0305	11/01/90	0001	UG/L	U	50.	UJ	50.	I
	0305	01/31/91	0001	UG/L	U	50.	UJ	50.	I
	0305	05/05/91	0001	UG/L	U	50.	UJ	50.	I
	0305	08/02/91	0001	UG/L	U	50.	UJ	50.	I
	0305	08/02/91	0001	UG/L	U	50.	UJ	50.	R
	0305	08/03/91	0001	UG/L	U	50.		NA	I *
	0305	12/17/91	0001	UG/L	U	50.	U	50.	I
	0305	12/17/91	4001	UG/L	U	50.	U	50.	I
	0306	10/30/90	0001	UG/L	U	50.	U	50.	I
	0307	10/31/90	0001	UG/L	U	50.		NA	I *
	0307	02/03/91	0001	UG/L	U	50.	U	50.	I
	0307	05/07/91	0001	UG/L	U	50.	UJ	50.	I
	0307	08/04/91	0001	UG/L	U	50.	UJ	50.	I
	0307	08/04/91	0001	UG/L	U	50.	UJ	50.	R
	0307	08/05/91	0001	UG/L	U	50.		NA	I *
	0307	12/15/91	0001	UG/L	U	55.	U	55.	I
	0309	11/02/90	0001	UG/L	U	50.	UJ	50.	I
	0310	10/30/90	0001	UG/L	U	50.	U	50.	I

U (ORG) - The material was analyzed for, but was not detected. The associated numerical value is the sample quantitation limit
UJ (ORG) - The material was analyzed for, but was not detected. The sample quantitation limit is an estimated quantity

GROUNDWATER QUALITY DATA BY PARAMETER
SITE: TXT99 OU1 VALIDATED DATA
10/30/90 TO 09/18/92
REPORT DATE: 05/06/93

PARAMETER NAME	LOCATION ID	LOG DATE	SAMPLE ID	UNITS OF MEASURE	PVI	LAB VALUE	PVI	VALIDATED VALUE	RUN TYPE
BENZOIC ACID	0313	10/31/90	0001	UG/L	U	50.		NA	I *
	0313	02/03/91	0001	UG/L	U	50.	U	50.	I
	0313	05/07/91	0001	UG/L	U	50.	U	50.	I
	0313	08/04/91	0001	UG/L	U	50.	UJ	50.	I
	0313	08/04/91	0001	UG/L	U	50.	UJ	50.	R
	0313	08/04/91	2001	UG/L	U	50.	UJ	50.	I
	0313	08/05/91	0001	UG/L	U	50.		NA	I *
	0313	12/17/91	0001	UG/L	U	50.	U	50.	I
	0314	11/07/90	0001	UG/L	U	50.	U	50.	I
	0315	10/31/90	0001	UG/L	U	50.		NA	I *
	0317	11/06/90	0001	UG/L	U	50.		NA	I *
	0318	11/04/90	0001	UG/L	U	50.	UJ	50.	I
	0319	11/04/90	0001	UG/L	U	50.	UJ	50.	I
	0320	11/01/90	0001	UG/L	U	50.	UJ	50.	I
BENZYL ALCOHOL	0063	11/01/90	0001	UG/L	U	10.	UJ	10.	I
	0063	02/05/91	0001	UG/L	U	10.	UJ	10.	I
	0063	05/06/91	0001	UG/L	U	10.	U	10.	I
	0063	08/05/91	0001	UG/L	U	10.	U	10.	I
	0063	12/16/91	0001	UG/L	U	10.	U	10.	I
	0071	11/06/90	0001	UG/L	U	10.		NA	I *
	0071	02/01/91	0001	UG/L	U	10.	U	10.	I
	0071	05/06/91	0001	UG/L	U	10.	U	10.	I
	0071	08/05/91	0001	UG/L	U	10.	U	10.	I
	0071	12/16/91	0001	UG/L	U	10.	U	10.	I
	0071	12/16/91	1001	UG/L	U	10.	U	10.	I
	0076	11/06/90	0001	UG/L	U	10.		NA	I *
	0076	02/01/91	0001	UG/L	U	10.	U	10.	I
	0076	05/06/91	0001	UG/L	U	10.	U	10.	I
	0076	12/16/91	0001	UG/L	U	10.	U	10.	I
	0118	11/07/90	0001	UG/L	U	10.	U	10.	I
	0118	02/04/91	0001	UG/L	U	10.	U	10.	I
	0118	04/30/91	0001	UG/L	U	10.	U	10.	I
	0118	07/30/91	0001	UG/L	U	10.	U	10.	I
	0118	12/10/91	0001	UG/L	U	11.	U	11.	I
	0126	11/06/90	0001	UG/L	U	10.		NA	I *
	0126	02/05/91	0001	UG/L	U	10.	UJ	10.	I
	0126	05/01/91	0001	UG/L	U	10.	U	10.	I
	0126	07/31/91	0001	UG/L	U	10.	U	10.	I
	0126	12/12/91	0001	UG/L	U	10.	U	10.	I
	0129	11/05/90	0001	UG/L	U	10.	U	10.	I
	0129	02/04/91	0001	UG/L	U	10.	U	10.	I
	0129	04/30/91	0001	UG/L	U	10.	U	10.	I
	0129	07/30/91	0001	UG/L	U	10.	U	10.	I
	0129	12/17/91	0001	UG/L	U	11.	U	11.	I
	0138	05/02/91	0001	UG/L	U	10.	U	10.	I
	0138	07/30/91	0001	UG/L	U	10.	U	10.	I
	0271	11/06/90	0001	UG/L	U	10.		NA	I *
	0271	02/01/91	0001	UG/L	U	10.	U	10.	I
	0271	05/06/91	0001	UG/L	U	10.	U	10.	I
	0271	08/05/91	0001	UG/L	U	10.	UJ	10.	I
	0271	12/16/91	0001	UG/L	U	10.	U	10.	I
	0301	11/05/90	0001	UG/L	U	10.	UJ	10.	I
	0302	11/05/90	0001	UG/L	U	10.	U	10.	I
	0303	11/07/90	0001	UG/L	U	10.	U	10.	I
	0304	11/07/90	0001	UG/L	U	10.	U	10.	I
	0305	11/01/90	0001	UG/L	U	10.	UJ	10.	I
	0305	01/31/91	0001	UG/L	U	10.	U	10.	I

U (ORG) - The material was analyzed for, but was not detected. The associated numerical value is the sample quantitation limit
UJ (ORG) - The material was analyzed for, but was not detected. The sample quantitation limit is an estimated quantity

GROUNDWATER QUALITY DATA BY PARAMETER
SITE: TXT99 OU1 VALIDATED DATA
10/30/90 TO 09/18/92
REPORT DATE: 05/06/93

PARAMETER NAME	LOCATION ID	LOG DATE	SAMPLE ID	UNITS OF MEASURE	PVI	LAB VALUE	PVI	VALIDATED VALUE	RUN TYPE
BENZYL ALCOHOL	0305	05/05/91	0001	UG/L	U	10.	U	10.	I
	0305	08/02/91	0001	UG/L	U	10.	UJ	10.	I
	0305	08/02/91	0001	UG/L	U	10.	UJ	10.	R
	0305	08/03/91	0001	UG/L	U	10.		NA	I *
	0305	12/17/91	0001	UG/L	U	10.	U	10.	I
	0305	12/17/91	4001	UG/L	U	10.	U	10.	I
	0306	10/30/90	0001	UG/L	U	10.	U	10.	I
	0307	10/31/90	0001	UG/L	U	10.		NA	I *
	0307	02/03/91	0001	UG/L	U	10.	U	10.	I
	0307	05/07/91	0001	UG/L	U	10.	UJ	10.	I
	0307	08/04/91	0001	UG/L	U	10.	UJ	10.	I
	0307	08/04/91	0001	UG/L	U	10.	UJ	10.	R
	0307	08/05/91	0001	UG/L	U	10.		NA	I *
	0307	12/15/91	0001	UG/L	U	11.	U	11.	I
	0309	11/02/90	0001	UG/L	U	10.	UJ	10.	I
	0310	10/30/90	0001	UG/L	U	10.	U	10.	I
	0313	10/31/90	0001	UG/L	U	10.		NA	I *
	0313	02/03/91	0001	UG/L	U	10.	U	10.	I
	0313	05/07/91	0001	UG/L	U	10.	U	10.	I
	0313	08/04/91	0001	UG/L	U	10.	UJ	10.	I
	0313	08/04/91	0001	UG/L	U	10.	UJ	10.	R
	0313	08/04/91	2001	UG/L	U	10.	U	10.	I
	0313	08/05/91	0001	UG/L	U	10.		NA	I *
	0313	12/17/91	0001	UG/L	U	10.	U	10.	I
	0314	11/07/90	0001	UG/L	U	10.	U	10.	I
	0315	10/31/90	0001	UG/L	U	10.		NA	I *
	0317	11/06/90	0001	UG/L	U	10.		NA	I *
	0318	11/04/90	0001	UG/L	U	10.	UJ	10.	I
	0319	11/04/90	0001	UG/L	U	10.	UJ	10.	I
	0320	11/01/90	0001	UG/L	U	10.	UJ	10.	I
BERYLLIUM	0063	08/05/91	0001	UG/L	U	2.	U	2.	I
	0071	08/05/91	0001	UG/L	U	2.	U	2.	I
	0118	07/30/91	0001	UG/L	U	2.	U	2.	I
	0126	02/05/91	0001	UG/L	U	1.		NA	I *
	0126	07/31/91	0001	UG/L	U	2.	U	2.	I
	0129	07/30/91	0001	UG/L	U	2.	U	2.	I
	0138	07/30/91	0001	UG/L	U	2.	U	2.	I
	0271	08/05/91	0001	UG/L	U	2.	U	2.	I
	0271	08/05/91	A001	% RECOVERY		98.3		NA	I *
	0271	08/05/91	C001	UG/L	U	2.		NA	I *
	0305	08/02/91	0001	UG/L	U	2.	U	2.	I
	0307	08/04/91	0001	UG/L	U	2.	U	2.	I
	0313	08/04/91	0001	UG/L		11.1	J	11.1	I
	0313	08/04/91	2001	UG/L	U	2.	U	2.	I
BERYLLIUM, TOTAL	0063	11/01/90	0001	UG/L	U	2.	U	2.	I
	0063	02/05/91	0001	UG/L	U	1.	U	1.	I
	0063	02/05/91	A001	% RECOVERY		117.8		NA	I *
	0063	02/05/91	C001	UG/L	U	1.		NA	I *
	0063	05/06/91	0001	UG/L	U	2.	U	2.	I
	0063	12/16/91	0001	UG/L	U	5.0	U	5.0	I
	0063	03/23/92	0001	UG/L	U	1.0	U	1.0	I
	0063	03/23/92	1001	UG/L	U	1.0	U	1.0	I

U (ORG) - The material was analyzed for, but was not detected. The associated numerical value is the sample quantitation limit
UJ (ORG) - The material was analyzed for, but was not detected. The sample quantitation limit is an estimated quantity
U (INORG)- The material was analyzed for, but was not detected above the level associated value. The associated value is either the sample quantita or the sample detection limit
J (INORG)- The associated value is an estimated quantity

GROUNDWATER QUALITY DATA BY PARAMETER
SITE: TXT99 OU1 VALIDATED DATA
10/30/90 TO 09/18/92
REPORT DATE: 05/06/93

PARAMETER NAME	LOCATION ID	LOG DATE	SAMPLE ID	UNITS OF MEASURE	PVI	LAB VALUE	PVI	VALIDATED VALUE	RUN TYPE
BERYLLIUM, TOTAL	0063	06/22/92	0001	UG/L	U	1.0	U	1.0	I
	0063	06/22/92	1001	UG/L	U	1.0	U	1.0	I
	0063	09/16/92	0001	UG/L	U	1.0	U	1.0	I
	0071	11/06/90	0001	UG/L	U	2.		NA	I *
	0071	02/01/91	0001	UG/L	U	1.	U	1.	I
	0071	05/06/91	0001	UG/L	U	2.	U	2.	I
	0071	12/16/91	0001	UG/L	U	5.0	U	5.0	I
	0071	12/16/91	1001	UG/L	U	5.0	U	5.0	I
	0071	03/23/92	0001	UG/L	U	1.0	U	1.0	I
	0071	06/23/92	0001	UG/L	U	1.0	U	1.0	I
	0071	09/16/92	0001	UG/L	U	1.0	U	1.0	I
	0076	11/06/90	0001	UG/L	U	2.		NA	I *
	0076	02/01/91	0001	UG/L	U	1.	U	1.	I
	0076	05/06/91	0001	UG/L	U	2.	U	2.	I
	0076	12/16/91	0001	UG/L	U	5.0	U	5.0	I
	0076	03/23/92	0001	UG/L	U	1.0	U	1.0	I
	0076	03/23/92	A001	% RECOVERY		87.4		NA	I *
	0076	06/22/92	0001	UG/L	U	1.0	U	1.0	I
	0076	09/16/92	0001	UG/L	U	1.0	U	1.0	I
	0118	11/07/90	0001	UG/L	U	2.	U	2.	I
	0118	02/04/91	0001	UG/L	U	1.	U	1.	I
	0118	04/30/91	0001	UG/L	U	2.	U	2.	I
	0118	12/10/91	0001	UG/L	U	5.0	U	5.0	I
	0118	03/17/92	0001	UG/L	U	1.0	U	1.0	I
	0118	03/17/92	1001	UG/L	U	1.0	U	1.0	I
	0118	03/17/92	A001	% RECOVERY		89.6		NA	I *
	0118	03/17/92	C001	%DIFFRENCE	NC	0.00		NA	I *
	0118	06/17/92	0001	UG/L	U	1.0	U	1.0	I
	0118	09/14/92	0001	UG/L	U	1.0	U	1.0	I
	0126	11/06/90	0001	UG/L	U	2.		NA	I *
	0126	02/05/91	0001	UG/L	U	1.	U	1.	I
	0126	05/01/91	0001	UG/L	U	2.	U	2.	I
	0126	12/12/91	0001	UG/L	U	5.0	U	5.0	I
	0126	12/12/91	A001	% RECOVERY		86.8		NA	I *
	0126	12/12/91	C001	%DIFFRENCE	NC	0.00		NA	I *
	0126	03/18/92	0001	UG/L	U	1.0	U	1.0	I
	0126	06/16/92	0001	UG/L	U	1.0	U	1.0	I
	0126	06/16/92	A001	% RECOVERY		80.4		NA	I *
	0126	06/16/92	C001	%DIFFRENCE	NC	0.00		NA	I *
	0126	09/14/92	0001	UG/L	U	1.0	U	1.0	I
	0126	09/14/92	1001	UG/L	U	1.0	U	1.0	I
	0129	11/05/90	0001	UG/L	U	2.	U	2.	I
	0129	02/04/91	0001	UG/L	U	1.	U	1.	I
	0129	04/30/91	0001	UG/L	U	2.	U	2.	I
	0129	12/17/91	0001	UG/L	U	5.0	U	5.0	I
	0129	03/17/92	0001	UG/L	U	1.0	U	1.0	I
	0129	06/16/92	0001	UG/L	U	1.0	U	1.0	I
	0129	09/15/92	0001	UG/L	U	1.0	U	1.0	I
	0138	05/02/91	0001	UG/L	U	2.	U	2.	I
	0271	11/06/90	0001	UG/L	U	2.		NA	I *
	0271	02/01/91	0001	UG/L	U	1.	U	1.	I
	0271	02/01/91	A001	% RECOVERY		120.4		NA	I *
	0271	02/01/91	C001	UG/L	U	1.		NA	I *
	0271	05/06/91	0001	UG/L	U	2.	U	2.	I
	0271	12/16/91	0001	UG/L	U	5.0	U	5.0	I
	0271	12/16/91	A001	% RECOVERY		94.4		NA	I *
	0271	12/16/91	C001	%DIFFRENCE	NC	0.00		NA	I *
	0271	06/22/92	0001	UG/L	U	1.0	U	1.0	I
	0271	06/22/92	A001	% RECOVERY		93.4		NA	I *

U (INORG)- The material was analyzed for, but was not detected above the level associated value. The associated value is either the sample quantita or the sample detection limit
NC (INORG)- Not calculated

GROUNDWATER QUALITY DATA BY PARAMETER
SITE: TXT99 OU1 VALIDATED DATA
10/30/90 TO 09/18/92
REPORT DATE: 05/06/93

PARAMETER NAME	LOCATION ID	LOG DATE	SAMPLE ID	UNITS OF MEASURE	PVI	LAB VALUE	PVI	VALIDATED VALUE	RUN TYPE
BERYLLIUM, TOTAL	0271	06/22/92	C001	%DIFFRENCE	NC	0.00		NA	I *
	0271	09/16/92	0001	UG/L	U	1.0	U	1.0	I
	0271	09/16/92	A001	% RECOVERY		112.		NA	I *
	0271	09/16/92	C001	%DIFFRENCE	NC	0.00		NA	I *
	0301	11/05/90	0001	UG/L	U	2.	U	2.	I
	0301	11/05/90	A001	% RECOVERY		90.3		NA	I *
	0301	11/08/90	C001	UG/L	U	2.		NA	I *
	0301	04/30/91	0001	UG/L	U	2.	U	2.	I
	0305	11/01/90	0001	UG/L	U	2.	U	2.	I
	0305	01/31/91	0001	UG/L	U	1.	U	1.	I
	0305	05/05/91	0001	UG/L	U	2.	U	2.	I
	0305	12/17/91	0001	UG/L	U	5.0	U	5.0	I
	0305	12/17/91	4001	UG/L	U	5.0	U	5.0	I
	0305	03/19/92	0001	UG/L	U	1.0	U	1.0	I
	0305	06/22/92	0001	UG/L	U	1.0	U	1.0	I
	0305	06/22/92	1001	UG/L	U	1.0	U	1.0	I
	0305	09/16/92	0001	UG/L	U	1.0	U	1.0	I
	0307	10/31/90	0001	UG/L	U	2.		NA	I *
	0307	02/03/91	0001	UG/L	U	1.	U	1.	I
	0307	05/07/91	0001	UG/L	U	2.	U	2.	I
	0307	12/15/91	0001	UG/L	U	5.0	U	5.0	I
	0307	03/23/92	0001	UG/L	U	1.0	U	1.0	I
	0307	06/21/92	0001	UG/L	U	1.0	U	1.0	I
	0307	09/17/92	0001	UG/L	U	1.0	U	1.0	I
	0307	09/17/92	A001	% RECOVERY		97.2		NA	I *
	0307	09/17/92	C001	%DIFFRENCE	NC	0.00		NA	I *
	0310	05/04/91	0001	UG/L	U	2.	U	2.	I
	0310	05/04/91	A001	% RECOVERY		103.1		NA	I *
	0310	05/04/91	C001	UG/L	U	2.		NA	I *
	0310	12/14/91	0001	UG/L	U	5.0	U	5.0	I
	0310	06/20/92	0001	UG/L	U	1.0	U	1.0	I
	0311	11/05/90	0001	UG/L	U	2.	U	2.	I
	0313	10/31/90	0001	UG/L	U	10.		NA	I *
	0313	02/03/91	0001	UG/L	U	1.	U	1.	I
	0313	05/07/91	0001	UG/L	B	2.5	J	2.5	I
	0313	12/17/91	0001	UG/L	U	5.0	U	5.0	I
	0313	03/22/92	0001	UG/L	U	1.0	U	1.0	I
	0313	06/21/92	0001	UG/L	U	1.0	U	1.0	I
	0313	06/21/92	A001	% RECOVERY		103.		NA	I *
	0313	06/21/92	C001	%DIFFRENCE	NC	0.00		NA	I *
	0313	09/17/92	0001	UG/L	U	1.0	U	1.0	I
BERYLLIUM-7	0063	02/05/91	0001	PCI/L	U	75.		NA	I *
	0071	02/01/91	0001	PCI/L	U	100.		NA	I *
	0076	02/01/91	0001	PCI/L	U	110.		NA	I *
	0118	02/04/91	0001	PCI/L	U	100.		NA	I *
	0122	02/03/91	0001	PCI/L	U	91.		NA	I *
	0126	02/05/91	0001	PCI/L	U	96.		NA	I *
	0129	02/04/91	0001	PCI/L	U	85.		NA	I *
	0271	02/01/91	0001	PCI/L	U	96.		NA	I *
	0305	01/31/91	0001	PCI/L	U	122.		NA	I *
	0307	02/03/91	0001	PCI/L	U	88.		NA	I *
	0307	02/03/91	C001	PCI/L	U	100.		NA	I *
	0313	02/03/91	0001	PCI/L	U	88.		NA	I *

NC (INORG)- Not calculated
U (INORG)- The material was analyzed for, but was not detected above the level associated value. The associated value is either the sample quantita or the sample detection limit
B (INORG)- Present in blank
J (INORG)- The associated value is an estimated quantity
U (ORG) - The material was analyzed for, but was not detected. The associated numerical value is the sample quantitation limit

GROUNDWATER QUALITY DATA BY PARAMETER
SITE: TXT99 OU1 VALIDATED DATA
10/30/90 TO 09/18/92
REPORT DATE: 05/06/93

PARAMETER NAME	LOCATION ID	LOG DATE	SAMPLE ID	UNITS OF MEASURE	PVI	LAB VALUE	PVI	VALIDATED VALUE	RUN TYPE
BETA-BHC	0063	11/01/90	0001	UG/L	U	.05	UJ	.05	I
	0063	02/05/91	0001	UG/L	U	.05	U	.05	I
	0063	05/06/91	0001	UG/L	U	.05	U	.05	I
	0063	08/05/91	0001	UG/L	U	.05	U	.05	I
	0063	08/06/91	0001	UG/L	U	.1	U	.1	D
	0063	12/16/91	0001	UG/L	U	0.053	U	0.053	I
	0063	03/23/92	0001	UG/L	U	0.054	UJ	0.054	I
	0063	03/23/92	1001	UG/L	U	0.052	U	0.052	I
	0063	06/22/92	0001	UG/L	J	0.041	UJ	0.051	I
	0063	06/22/92	1001	UG/L	U	0.051	U	0.051	I
	0063	09/16/92	0001	UG/L	U	0.050	UJ	0.050	I
	0071	11/06/90	0001	UG/L	U	.05		NA	I *
	0071	02/01/91	0001	UG/L	U	.05	U	.05	I
	0071	05/06/91	0001	UG/L	U	.05	U	.05	I
	0071	08/05/91	0001	UG/L	U	.05	U	.05	I
	0071	12/16/91	0001	UG/L	U	0.054	U	0.054	I
	0071	12/16/91	1001	UG/L	U	0.053	U	0.053	I
	0071	03/23/92	0001	UG/L	U	0.056	U	0.056	I
	0071	06/23/92	0001	UG/L	U	0.052	U	0.052	I
	0071	09/16/92	0001	UG/L	U	0.051	U	0.051	I
	0076	11/06/90	0001	UG/L	U	.05		NA	I *
	0076	02/01/91	0001	UG/L	U	.05	U	.05	I
	0076	05/06/91	0001	UG/L	U	.05	U	.05	I
	0076	05/06/91	0001	UG/L	U	.25	U	.25	D
	0076	12/16/91	0001	UG/L	U	0.052	U	0.052	I
	0076	03/23/92	0001	UG/L	JB	0.021	U	0.053	I
	0076	06/22/92	0001	UG/L	U	0.052	U	0.052	I
	0076	09/16/92	0001	UG/L	U	0.050	U	0.050	I
	0118	11/07/90	0001	UG/L	U	.05	UJ	.05	I
	0118	02/04/91	0001	UG/L	U	.05	U	.05	I
	0118	04/30/91	0001	UG/L	U	.05	U	.05	I
	0118	07/30/91	0001	UG/L	U	.05	U	.05	I
	0118	12/10/91	0001	UG/L	U	0.057	U	0.057	I
	0118	03/17/92	0001	UG/L	U	0.050	U	0.050	X1
	0118	03/17/92	1001	UG/L	U	0.050	U	0.050	X1
	0118	06/17/92	0001	UG/L	J	0.010	U	0.052	I
	0118	09/14/92	0001	UG/L	U	0.050	U	0.050	I
	0126	11/06/90	0001	UG/L	U	.05		NA	I *
	0126	02/05/91	0001	UG/L	U	.05	U	.05	I
	0126	05/01/91	0001	UG/L	U	.05	U	.05	I
	0126	07/31/91	0001	UG/L	U	.05	U	.05	I
	0126	12/12/91	0001	UG/L	U	0.25	UJ	0.25	I
	0126	03/18/92	0001	UG/L	JB	0.011	JB	0.011	I
	0126	06/16/92	0001	UG/L	J	0.011	U	0.056	I
	0126	09/14/92	0001	UG/L	U	0.051	U	0.051	I
	0126	09/14/92	1001	UG/L	U	0.050	U	0.050	I
	0129	11/05/90	0001	UG/L	U	.05	U	.05	I
	0129	02/04/91	0001	UG/L	U	.05	U	.05	I
	0129	04/30/91	0001	UG/L	U	.05	U	.05	I
	0129	07/30/91	0001	UG/L	U	.05	U	.05	I
	0129	12/17/91	0001	UG/L	U	0.054	U	0.054	I
	0129	03/17/92	0001	UG/L	U	0.056	U	0.056	X1
	0129	06/16/92	0001	UG/L	U	0.055	U	0.055	I
	0129	09/15/92	0001	UG/L	U	0.050	U	0.050	I
	0138	05/02/91	0001	UG/L	U	.05	U	.05	I
	0138	07/30/91	0001	UG/L	U	.05	U	.05	I

U (ORG) - The material was analyzed for, but was not detected. The associated numerical value is the sample quantitation limit
UJ (ORG) - The material was analyzed for, but was not detected. The sample quantitation limit is an estimated quantity
J (ORG) - The associated numerical value is an estimated quantity
JB (ORG) - Present below detection limit;present in blank

GROUNDWATER QUALITY DATA BY PARAMETER
SITE: TXT99 OU1 VALIDATED DATA
10/30/90 TO 09/18/92
REPORT DATE: 05/06/93

PARAMETER NAME	LOCATION ID	LOG DATE	SAMPLE ID	UNITS OF MEASURE	PVI	LAB VALUE	PVI	VALIDATED VALUE	RUN TYPE
BETA-BHC	0271	11/06/90	0001	UG/L	U	.05		NA	I *
	0271	02/01/91	0001	UG/L	U	.05	U	.05	I
	0271	05/06/91	0001	UG/L	U	.05	U	.05	I
	0271	05/06/91	0001	UG/L	U	.75	U	.75	D
	0271	08/05/91	0001	UG/L	U	.05	U	.05	I
	0271	12/16/91	0001	UG/L	U	0.052	U	0.052	I
	0271	06/22/92	0001	UG/L		0.080	U	0.051	I
	0271	09/16/92	0001	UG/L	U	0.050	U	0.050	I
	0305	11/01/90	0001	UG/L	U	.05	UJ	.05	I
	0305	01/31/91	0001	UG/L	U	.05	U	.05	I
	0305	05/05/91	0001	UG/L	U	.05	U	.05	I
	0305	08/02/91	0001	UG/L	U	.05	U	.05	I
	0305	12/17/91	0001	UG/L	U	0.050	U	0.050	I
	0305	12/17/91	4001	UG/L	U	0.050	U	0.050	I
	0305	03/19/92	0001	UG/L	U	0.052	U	0.052	I
	0305	06/22/92	0001	UG/L	J	0.051	U	0.052	I
	0305	09/16/92	0001	UG/L	U	0.050	UJ	0.050	I
	0307	10/31/90	0001	UG/L	U	.05		NA	I *
	0307	02/03/91	0001	UG/L	U	.05	U	.05	I
	0307	05/07/91	0001	UG/L	U	.05	U	.05	I
	0307	08/04/91	0001	UG/L	U	.05	U	.05	I
	0307	12/15/91	0001	UG/L	U	0.11	UJ	0.11	I
	0307	03/23/92	0001	UG/L	JB	0.022	U	0.056	I
	0307	06/21/92	0001	UG/L	U	0.052	UJ	0.052	I
	0307	09/17/92	0001	UG/L	U	0.050	UJ	0.050	I
	0313	10/31/90	0001	UG/L	U	.05		NA	I *
	0313	02/03/91	0001	UG/L	U	.05	U	.05	I
	0313	05/07/91	0001	UG/L	U	.05	U	.05	I
	0313	08/04/91	0001	UG/L	U	.05	U	.05	I
	0313	08/04/91	2001	UG/L	U	.05	U	.05	I
	0313	12/17/91	0001	UG/L	U	0.050	U	0.050	I
	0313	03/22/92	0001	UG/L	JB	0.042	UJ	0.042	I
	0313	06/21/92	0001	UG/L	U	0.051	UJ	0.051	I
	0313	09/17/92	0001	UG/L	U	0.050	UJ	0.050	I
BIS(2-CHLOROETHOXY)METHANE	0063	11/01/90	0001	UG/L	U	10.	UJ	10.	I
	0063	02/05/91	0001	UG/L	U	10.	UJ	10.	I
	0063	05/06/91	0001	UG/L	U	10.	U	10.	I
	0063	08/05/91	0001	UG/L	U	10.	U	10.	I
	0063	12/16/91	0001	UG/L	U	10.	U	10.	I
	0063	03/23/92	0001	UG/L	U	10.	U	10.	I
	0063	03/23/92	1001	UG/L	U	10.	U	10.	I
	0063	06/22/92	0001	UG/L	U	10.	U	10.	I
	0063	06/22/92	1001	UG/L	U	10.	U	10.	I
	0063	09/16/92	0001	UG/L	U	10.	U	10.	I
	0071	11/06/90	0001	UG/L	U	10.		NA	I *
	0071	02/01/91	0001	UG/L	U	10.	U	10.	I
	0071	05/06/91	0001	UG/L	U	10.	U	10.	I
	0071	08/05/91	0001	UG/L	U	10.	U	10.	I
	0071	12/16/91	0001	UG/L	U	10.	U	10.	I
	0071	12/16/91	1001	UG/L	U	10.	U	10.	I
	0071	03/23/92	0001	UG/L	U	10.	U	10.	I
	0071	06/23/92	0001	UG/L	U	11.	U	11.	I
	0071	09/16/92	0001	UG/L	U	10.	U	10.	I
	0076	11/06/90	0001	UG/L	U	10.		NA	I *
	0076	02/01/91	0001	UG/L	U	10.	U	10.	I

U (ORG) - The material was analyzed for, but was not detected. The associated numerical value is the sample quantitation limit
UJ (ORG) - The material was analyzed for, but was not detected. The sample quantitation limit is an estimated quantity
J (ORG) - The associated numerical value is an estimated quantity
JB (ORG) - Present below detection limit;present in blank

GROUNDWATER QUALITY DATA BY PARAMETER
SITE: TXT99 OU1 VALIDATED DATA
10/30/90 TO 09/18/92
REPORT DATE: 05/06/93

PARAMETER NAME	LOCATION ID	LOG DATE	SAMPLE ID	UNITS OF MEASURE	PVI	LAB VALUE	PVI	VALIDATED VALUE	RUN TYPE
BIS(2-CHLOROETHOXY)METHANE	0076	05/06/91	0001	UG/L	U	10.	U	10.	I
	0076	12/16/91	0001	UG/L	U	10.	U	10.	I
	0076	03/23/92	0001	UG/L	U	10.	U	10.	I
	0076	06/22/92	0001	UG/L	U	10.	U	10.	I
	0076	09/16/92	0001	UG/L	U	10.	U	10.	I
	0118	11/07/90	0001	UG/L	U	10.	U	10.	I
	0118	02/04/91	0001	UG/L	U	10.	U	10.	I
	0118	04/30/91	0001	UG/L	U	10.	U	10.	I
	0118	07/30/91	0001	UG/L	U	10.	U	10.	I
	0118	12/10/91	0001	UG/L	U	11.	U	11.	I
	0118	03/17/92	1001	UG/L	U	11.	U	11.	I
	0118	06/17/92	0001	UG/L	U	10.	U	10.	I
	0118	09/14/92	0001	UG/L	U	10.	U	10.	I
	0126	11/06/90	0001	UG/L	U	10.		NA	I *
	0126	02/05/91	0001	UG/L	U	10.	UJ	10.	I
	0126	05/01/91	0001	UG/L	U	10.	U	10.	I
	0126	07/31/91	0001	UG/L	U	10.	U	10.	I
	0126	12/12/91	0001	UG/L	U	10.	U	10.	I
	0126	03/18/92	0001	UG/L	U	11.	U	11.	I
	0126	06/16/92	0001	UG/L	U	10.	U	10.	I
	0126	09/14/92	0001	UG/L	U	10.	U	10.	I
	0126	09/14/92	1001	UG/L	U	10.	U	10.	I
	0129	11/05/90	0001	UG/L	U	10.	U	10.	I
	0129	02/04/91	0001	UG/L	U	10.	U	10.	I
	0129	04/30/91	0001	UG/L	U	10.	U	10.	I
	0129	07/30/91	0001	UG/L	U	10.	U	10.	I
	0129	12/17/91	0001	UG/L	U	11.	U	11.	I
	0129	03/17/92	0001	UG/L	U	10.	U	10.	I
	0129	06/16/92	0001	UG/L	U	11.	U	11.	I
	0129	09/15/92	0001	UG/L	U	10.	U	10.	I
	0138	05/02/91	0001	UG/L	U	10.	U	10.	I
	0138	07/30/91	0001	UG/L	U	10.	U	10.	I
	0271	11/06/90	0001	UG/L	U	10.		NA	I *
	0271	02/01/91	0001	UG/L	U	10.	U	10.	I
	0271	05/06/91	0001	UG/L	U	10.	U	10.	I
	0271	08/05/91	0001	UG/L	U	10.	UJ	10.	I
	0271	12/16/91	0001	UG/L	U	10.	U	10.	I
	0271	06/22/92	0001	UG/L	U	10.	U	10.	I
	0271	09/16/92	0001	UG/L	U	10.	U	10.	I
	0301	11/05/90	0001	UG/L	U	10.	U	10.	I
	0302	11/05/90	0001	UG/L	U	10.	U	10.	I
	0303	11/07/90	0001	UG/L	U	10.	U	10.	I
	0304	11/07/90	0001	UG/L	U	10.	U	10.	I
	0305	11/01/90	0001	UG/L	U	10.	UJ	10.	I
	0305	01/31/91	0001	UG/L	U	10.	U	10.	I
	0305	05/05/91	0001	UG/L	U	10.	U	10.	I
	0305	08/02/91	0001	UG/L	U	10.	UJ	10.	I
	0305	08/02/91	0001	UG/L	U	10.	UJ	10.	R
	0305	08/03/91	0001	UG/L	U	10.		NA	I *
	0305	12/17/91	0001	UG/L	U	10.	U	10.	I
	0305	12/17/91	4001	UG/L	U	10.	U	10.	I
	0305	03/19/92	0001	UG/L	U	10.	U	10.	I
	0305	06/22/92	0001	UG/L	U	10.	U	10.	I
	0305	09/16/92	0001	UG/L	U	10.	U	10.	I
	0306	10/30/90	0001	UG/L	U	10.	U	10.	I
	0307	10/31/90	0001	UG/L	U	10.		NA	I *
	0307	02/03/91	0001	UG/L	U	10.	U	10.	I
	0307	05/07/91	0001	UG/L	U	10.	U	10.	I

U (ORG) - The material was analyzed for, but was not detected. The associated numerical value is the sample quantitation limit
UJ (ORG) - The material was analyzed for, but was not detected. The sample quantitation limit is an estimated quantity

GROUNDWATER QUALITY DATA BY PARAMETER
SITE: TXT99 OU1 VALIDATED DATA
10/30/90 TO 09/18/92
REPORT DATE: 05/06/93

PARAMETER NAME	LOCATION ID	LOG DATE	SAMPLE ID	UNITS OF MEASURE	PVI	LAB VALUE	PVI	VALIDATED VALUE	RUN TYPE
BIS(2-CHLOROETHOXY)METHANE	0307	08/04/91	0001	UG/L	U	10.	UJ	10.	I
	0307	08/04/91	0001	UG/L	U	10.	UJ	10.	R
	0307	08/05/91	0001	UG/L	U	10.		NA	I *
	0307	12/15/91	0001	UG/L	U	11.	U	11.	I
	0307	03/23/92	0001	UG/L	U	11.	U	11.	I
	0307	06/21/92	0001	UG/L	U	10.	U	10.	I
	0307	09/17/92	0001	UG/L	U	10.	U	10.	I
	0309	11/02/90	0001	UG/L	U	10.	UJ	10.	I
	0310	10/30/90	0001	UG/L	U	10.	U	10.	I
	0313	10/31/90	0001	UG/L	U	10.		NA	I *
	0313	02/03/91	0001	UG/L	U	10.	U	10.	I
	0313	05/07/91	0001	UG/L	U	10.	U	10.	I
	0313	08/04/91	0001	UG/L	U	10.	UJ	10.	I
	0313	08/04/91	0001	UG/L	U	10.	UJ	10.	R
	0313	08/04/91	2001	UG/L	U	10.	U	10.	I
	0313	08/05/91	0001	UG/L	U	10.		NA	I *
	0313	12/17/91	0001	UG/L	U	10.	U	10.	I
	0313	03/22/92	0001	UG/L	U	10.	U	10.	I
	0313	06/21/92	0001	UG/L	U	10.	U	10.	I
	0313	09/17/92	0001	UG/L	U	10.	U	10.	I
	0314	11/07/90	0001	UG/L	U	10.	U	10.	I
	0315	10/31/90	0001	UG/L	U	10.		NA	I *
	0317	11/06/90	0001	UG/L	U	10.		NA	I *
	0318	11/04/90	0001	UG/L	U	10.	U	10.	I
	0319	11/04/90	0001	UG/L	U	10.	U	10.	I
	0320	11/01/90	0001	UG/L	U	10.	UJ	10.	I
BIS(2-CHLOROETHYL)ETHER	0063	11/01/90	0001	UG/L	U	10.	UJ	10.	I
	0063	02/05/91	0001	UG/L	U	10.	UJ	10.	I
	0063	05/06/91	0001	UG/L	U	10.	U	10.	I
	0063	08/05/91	0001	UG/L	U	10.	U	10.	I
	0063	12/16/91	0001	UG/L	U	10.	U	10.	I
	0063	03/23/92	0001	UG/L	U	10.	U	10.	I
	0063	03/23/92	1001	UG/L	U	10.	U	10.	I
	0063	06/22/92	0001	UG/L	U	10.	U	10.	I
	0063	06/22/92	1001	UG/L	U	10.	U	10.	I
	0063	09/16/92	0001	UG/L	U	10.	U	10.	I
	0071	11/06/90	0001	UG/L	U	10.		NA	I *
	0071	02/01/91	0001	UG/L	U	10.	U	10.	I
	0071	05/06/91	0001	UG/L	U	10.	U	10.	I
	0071	08/05/91	0001	UG/L	U	10.	U	10.	I
	0071	12/16/91	0001	UG/L	U	10.	U	10.	I
	0071	12/16/91	1001	UG/L	U	10.	U	10.	I
	0071	03/23/92	0001	UG/L	U	10.	U	10.	I
	0071	06/23/92	0001	UG/L	U	11.	U	11.	I
	0071	09/16/92	0001	UG/L	U	10.	U	10.	I
	0076	11/06/90	0001	UG/L	U	10.		NA	I *
	0076	02/01/91	0001	UG/L	U	10.	U	10.	I
	0076	05/06/91	0001	UG/L	U	10.	U	10.	I
	0076	12/16/91	0001	UG/L	U	10.	U	10.	I
	0076	03/23/92	0001	UG/L	U	10.	U	10.	I
	0076	06/22/92	0001	UG/L	U	10.	U	10.	I
	0076	09/16/92	0001	UG/L	U	10.	U	10.	I
	0118	11/07/90	0001	UG/L	U	10.	U	10.	I
	0118	02/04/91	0001	UG/L	U	10.	U	10.	I
	0118	04/30/91	0001	UG/L	U	10.	U	10.	I
	0118	07/30/91	0001	UG/L	U	10.	U	10.	I
	0118	12/10/91	0001	UG/L	U	11.	U	11.	I

U (ORG) - The material was analyzed for, but was not detected. The associated numerical value is the sample quantitation limit
UJ (ORG) - The material was analyzed for, but was not detected. The sample quantitation limit is an estimated quantity

GROUNDWATER QUALITY DATA BY PARAMETER
SITE: TXT99 OU1 VALIDATED DATA
10/30/90 TO 09/18/92
REPORT DATE: 05/06/93

PARAMETER NAME	LOCATION ID	LOG DATE	SAMPLE ID	UNITS OF MEASURE	PVI	LAB VALUE	PVI	VALIDATED VALUE	RUN TYPE
BIS(2-CHLOROETHYL)ETHER	0118	03/17/92	1001	UG/L	U	11.	U	11.	I
	0118	06/17/92	0001	UG/L	U	10.	UJ	10.	I
	0118	09/14/92	0001	UG/L	U	10.	U	10.	I
	0126	11/06/90	0001	UG/L	U	10.		NA	I *
	0126	02/05/91	0001	UG/L	U	10.	UJ	10.	I
	0126	05/01/91	0001	UG/L	U	10.	U	10.	I
	0126	07/31/91	0001	UG/L	U	10.	U	10.	I
	0126	12/12/91	0001	UG/L	U	10.	U	10.	I
	0126	03/18/92	0001	UG/L	U	11.	U	11.	I
	0126	06/16/92	0001	UG/L	U	10.	U	10.	I
	0126	09/14/92	0001	UG/L	U	10.	U	10.	I
	0126	09/14/92	1001	UG/L	U	10.	U	10.	I
	0129	11/05/90	0001	UG/L	U	10.	U	10.	I
	0129	02/04/91	0001	UG/L	U	10.	U	10.	I
	0129	04/30/91	0001	UG/L	U	10.	U	10.	I
	0129	07/30/91	0001	UG/L	U	10.	U	10.	I
	0129	12/17/91	0001	UG/L	U	11.	U	11.	I
	0129	03/17/92	0001	UG/L	U	10.	U	10.	I
	0129	06/16/92	0001	UG/L	U	11.	U	11.	I
	0129	09/15/92	0001	UG/L	U	10.	U	10.	I
	0138	05/02/91	0001	UG/L	U	10.	U	10.	I
	0138	07/30/91	0001	UG/L	U	10.	U	10.	I
	0271	11/06/90	0001	UG/L	U	10.		NA	I *
	0271	02/01/91	0001	UG/L	U	10.	U	10.	I
	0271	05/06/91	0001	UG/L	U	10.	U	10.	I
	0271	08/05/91	0001	UG/L	U	10.	UJ	10.	I
	0271	12/16/91	0001	UG/L	U	10.	U	10.	I
	0271	06/22/92	0001	UG/L	U	10.	U	10.	I
	0271	09/16/92	0001	UG/L	U	10.	U	10.	I
	0301	11/05/90	0001	UG/L	U	10.	U	10.	I
	0302	11/05/90	0001	UG/L	U	10.	U	10.	I
	0303	11/07/90	0001	UG/L	U	10.	U	10.	I
	0304	11/07/90	0001	UG/L	U	10.	U	10.	I
	0305	11/01/90	0001	UG/L	U	10.	UJ	10.	I
	0305	01/31/91	0001	UG/L	U	10.	U	10.	I
	0305	05/05/91	0001	UG/L	U	10.	U	10.	I
	0305	08/02/91	0001	UG/L	U	10.	UJ	10.	I
	0305	08/02/91	0001	UG/L	U	10.	UJ	10.	R
	0305	08/03/91	0001	UG/L	U	10.		NA	I *
	0305	12/17/91	0001	UG/L	U	10.	U	10.	I
	0305	12/17/91	4001	UG/L	U	10.	U	10.	I
	0305	03/19/92	0001	UG/L	U	10.	U	10.	I
	0305	06/22/92	0001	UG/L	U	10.	U	10.	I
	0305	09/16/92	0001	UG/L	U	10.	U	10.	I
	0306	10/30/90	0001	UG/L	U	10.	U	10.	I
	0307	10/31/90	0001	UG/L	U	10.		NA	I *
	0307	02/03/91	0001	UG/L	U	10.	U	10.	I
	0307	05/07/91	0001	UG/L	U	10.	U	10.	I
	0307	08/04/91	0001	UG/L	U	10.	UJ	10.	I
	0307	08/04/91	0001	UG/L	U	10.	UJ	10.	R
	0307	08/05/91	0001	UG/L	U	10.		NA	I *
	0307	12/15/91	0001	UG/L	U	11.	U	11.	I
	0307	03/23/92	0001	UG/L	U	11.	U	11.	I
	0307	06/21/92	0001	UG/L	U	10.	U	10.	I
	0307	09/17/92	0001	UG/L	U	10.	U	10.	I
	0309	11/02/90	0001	UG/L	U	10.	UJ	10.	I
	0310	10/30/90	0001	UG/L	U	10.	U	10.	I
	0313	10/31/90	0001	UG/L	U	10.		NA	I *

U (ORG) - The material was analyzed for, but was not detected. The associated numerical value is the sample quantitation limit

UJ (ORG) - The material was analyzed for, but was not detected. The sample quantitation limit is an estimated quantity

GROUNDWATER QUALITY DATA BY PARAMETER
SITE: TXT99 OU1 VALIDATED DATA
10/30/90 TO 09/18/92
REPORT DATE: 05/06/93

PARAMETER NAME	LOCATION ID	LOG DATE	SAMPLE ID	UNITS OF MEASURE	PVI	LAB VALUE	PVI	VALIDATED VALUE	RUN TYPE
BIS(2-CHLOROETHYL)ETHER	0313	02/03/91	0001	UG/L	U	10.	U	10.	I
	0313	05/07/91	0001	UG/L	U	10.	U	10.	I
	0313	08/04/91	0001	UG/L	U	10.	UJ	10.	I
	0313	08/04/91	0001	UG/L	U	10.	UJ	10.	R
	0313	08/04/91	2001	UG/L	U	10.	U	10.	I
	0313	08/05/91	0001	UG/L	U	10.		NA	I *
	0313	12/17/91	0001	UG/L	U	10.	U	10.	I
	0313	03/22/92	0001	UG/L	U	10.	U	10.	I
	0313	06/21/92	0001	UG/L	U	10.	U	10.	I
	0313	09/17/92	0001	UG/L	U	10.	U	10.	I
	0314	11/07/90	0001	UG/L	U	10.	U	10.	I
	0315	10/31/90	0001	UG/L	U	10.		NA	I *
	0317	11/06/90	0001	UG/L	U	10.		NA	I *
	0318	11/04/90	0001	UG/L	U	10.	U	10.	I
	0319	11/04/90	0001	UG/L	U	10.	U	10.	I
	0320	11/01/90	0001	UG/L	U	10.	UJ	10.	I
BIS(2-ETHYLHEXYL)PHTHALATE	0063	11/01/90	0001	UG/L	U	10.	UJ	10.	I
	0063	02/05/91	0001	UG/L	U	10.	UJ	10.	I
	0063	05/06/91	0001	UG/L	U	10.	U	10.	I
	0063	08/05/91	0001	UG/L	U	10.	U	10.	I
	0063	12/16/91	0001	UG/L	JB	1.	UJ	10.	I
	0063	03/23/92	0001	UG/L	JB	0.6	UJ	10.	I
	0063	03/23/92	1001	UG/L	JB	0.9	UJ	10.	I
	0063	06/22/92	0001	UG/L	JB	9.	UJ	10.	I
	0063	06/22/92	1001	UG/L	B	10.	UJ	10.	I
	0063	09/16/92	0001	UG/L	JB	2.	UJ	10.	I
	0071	11/06/90	0001	UG/L	U	10.		NA	I *
	0071	02/01/91	0001	UG/L	U	10.	U	10.	I
	0071	05/06/91	0001	UG/L	U	10.	U	10.	I
	0071	08/05/91	0001	UG/L	U	10.	U	10.	I
	0071	12/16/91	0001	UG/L	U	10.	U	10.	I
	0071	12/16/91	1001	UG/L	U	10.	U	10.	I
	0071	03/23/92	0001	UG/L	JB	2.	UJ	10.	I
	0071	06/23/92	0001	UG/L	JB	2.	UJ	11.	I
	0071	09/16/92	0001	UG/L	JB	1.	UJ	10.	I
	0076	11/06/90	0001	UG/L	U	10.		NA	I *
	0076	02/01/91	0001	UG/L	U	10.	U	10.	I
	0076	05/06/91	0001	UG/L	U	10.	U	10.	I
	0076	12/16/91	0001	UG/L	U	10.	U	10.	I
	0076	03/23/92	0001	UG/L	JB	0.7	UJ	10.	I
	0076	06/22/92	0001	UG/L	JB	4.	UJ	10.	I
	0076	09/16/92	0001	UG/L	JB	2.	UJ	10.	I
	0118	11/07/90	0001	UG/L	U	10.	U	10.	I
	0118	02/04/91	0001	UG/L	U	10.	U	10.	I
	0118	04/30/91	0001	UG/L	U	10.	U	10.	I
	0118	07/30/91	0001	UG/L	U	10.	U	10.	I
	0118	12/10/91	0001	UG/L	J	1.	J	1.	I
	0118	03/17/92	1001	UG/L	U	11.	U	11.	I
	0118	06/17/92	0001	UG/L	B	14.	UJ	14.	I
	0118	09/14/92	0001	UG/L	JB	3.	UJ	10.	I
	0126	11/06/90	0001	UG/L	U	10.		NA	I *
	0126	02/05/91	0001	UG/L	U	10.	UJ	10.	I
	0126	05/01/91	0001	UG/L	U	10.	U	10.	I
	0126	07/31/91	0001	UG/L	U	10.	U	10.	I

U (ORG) - The material was analyzed for, but was not detected. The associated numerical value is the sample quantitation limit
UJ (ORG) - The material was analyzed for, but was not detected. The sample quantitation limit is an estimated quantity
JB (ORG) - Present below detection limit;present in blank
B (ORG) - Present in blank
J (ORG) - The associated numerical value is an estimated quantity

GROUNDWATER QUALITY DATA BY PARAMETER
SITE: TXT99 OU1 VALIDATED DATA
10/30/90 TO 09/18/92
REPORT DATE: 05/06/93

PARAMETER NAME	LOCATION ID	LOG DATE	SAMPLE ID	UNITS OF MEASURE	PVI	LAB VALUE	PVI	VALIDATED VALUE	RUN TYPE
BIS(2-ETHYLHEXYL)PHTHALATE	0126	12/12/91	0001	UG/L	U	10.	U	10.	I
	0126	03/18/92	0001	UG/L	U	11.	U	11.	I
	0126	06/16/92	0001	UG/L	JB	2.	UJ	10.	I
	0126	09/14/92	0001	UG/L	JB	1.	UJ	10.	I
	0126	09/14/92	1001	UG/L	JB	1.	UJ	10.	I
	0129	11/05/90	0001	UG/L	U	10.	U	10.	I
	0129	02/04/91	0001	UG/L	U	10.	U	10.	I
	0129	04/30/91	0001	UG/L	U	10.	U	10.	I
	0129	07/30/91	0001	UG/L	U	10.	U	10.	I
	0129	12/17/91	0001	UG/L	U	11.	U	11.	I
	0129	03/17/92	0001	UG/L	J	3.	J	3.	I
	0129	06/16/92	0001	UG/L	JB	0.8	UJ	11.	I
	0129	09/15/92	0001	UG/L	JB	0.9	UJ	10.	I
	0138	05/02/91	0001	UG/L	U	10.	U	10.	I
	0138	07/30/91	0001	UG/L	U	10.	U	10.	I
	0271	11/06/90	0001	UG/L	U	10.		NA	I *
	0271	02/01/91	0001	UG/L	U	10.	U	10.	I
	0271	05/06/91	0001	UG/L	U	10.	U	10.	I
	0271	08/05/91	0001	UG/L	U	10.	UJ	10.	I
	0271	12/16/91	0001	UG/L	U	10.	U	10.	I
	0271	06/22/92	0001	UG/L	JB	10.	UJ	10.	I
	0271	09/16/92	0001	UG/L	JB	1.	UJ	10.	I
	0301	11/05/90	0001	UG/L	U	10.	U	10.	I
	0302	11/05/90	0001	UG/L	U	10.	U	10.	I
	0303	11/07/90	0001	UG/L	U	10.	U	10.	I
	0304	11/07/90	0001	UG/L	U	10.	U	10.	I
	0305	11/01/90	0001	UG/L	U	10.	UJ	10.	I
	0305	01/31/91	0001	UG/L	U	10.	U	10.	I
	0305	05/05/91	0001	UG/L	U	10.	U	10.	I
	0305	08/02/91	0001	UG/L	U	10.	J	10.	I
	0305	08/02/91	0001	UG/L	JB	2.	J	2.	R
	0305	08/03/91	0001	UG/L	JB	2.		NA	I *
	0305	12/17/91	0001	UG/L	J	1.	J	1.	I
	0305	12/17/91	4001	UG/L	J	2.	J	2.	I
	0305	03/19/92	0001	UG/L	U	10.	U	10.	I
	0305	06/22/92	0001	UG/L	B	10.	UJ	10.	I
	0305	09/16/92	0001	UG/L	JB	3.	UJ	10.	I
	0306	10/30/90	0001	UG/L	U	10.	UJ	10.	I
	0307	10/31/90	0001	UG/L	U	10.		NA	I *
	0307	02/03/91	0001	UG/L	U	10.	U	10.	I
	0307	05/07/91	0001	UG/L	U	10.	U	10.	I
	0307	08/04/91	0001	UG/L	U	10.	UJ	10.	I
	0307	08/04/91	0001	UG/L	B	16.	UJ	16.	R
	0307	08/05/91	0001	UG/L	B	16.		NA	I *
	0307	12/15/91	0001	UG/L	U	11.	U	11.	I
	0307	03/23/92	0001	UG/L	JB	0.7	UJ	11.	I
	0307	06/21/92	0001	UG/L	B	13.	UJ	13.	I
	0307	09/17/92	0001	UG/L	JB	2.	UJ	10.	I
	0309	11/02/90	0001	UG/L	U	10.	UJ	10.	I
	0310	10/30/90	0001	UG/L	U	10.	UJ	10.	I
	0313	10/31/90	0001	UG/L	U	10.		NA	I *
	0313	02/03/91	0001	UG/L	U	10.	U	10.	I
	0313	05/07/91	0001	UG/L	U	10.	U	10.	I
	0313	08/04/91	0001	UG/L	U	10.	UJ	10.	I
	0313	08/04/91	0001	UG/L	JB	4.	UJ	10.	R

U (ORG) - The material was analyzed for, but was not detected. The associated numerical value is the sample quantitation limit
JB (ORG) - Present below detection limit;present in blank
UJ (ORG) - The material was analyzed for, but was not detected. The sample quantitation limit is an estimated quantity
J (ORG) - The associated numerical value is an estimated quantity
B (ORG) - Present in blank

GROUNDWATER QUALITY DATA BY PARAMETER
SITE: TXT99 OU1 VALIDATED DATA
10/30/90 TO 09/18/92
REPORT DATE: 05/06/93

PARAMETER NAME	LOCATION ID	LOG DATE	SAMPLE ID	UNITS OF MEASURE	PVI	LAB VALUE	PVI	VALIDATED VALUE	RUN TYPE
BIS(2-ETHYLHEXYL)PHTHALATE	0313	08/04/91	2001	UG/L	U	10.	U	10.	I
	0313	08/05/91	0001	UG/L	JB	4.		NA	I *
	0313	12/17/91	0001	UG/L	U	10.	U	10.	I
	0313	03/22/92	0001	UG/L	U	10.	U	10.	I
	0313	06/21/92	0001	UG/L	JB	5.	UJ	10.	I
	0313	09/17/92	0001	UG/L	JB	2.	UJ	10.	I
	0314	11/07/90	0001	UG/L	U	10.	U	10.	I
	0315	10/31/90	0001	UG/L	U	10.		NA	I *
	0317	11/06/90	0001	UG/L	U	10.		NA	I *
	0318	11/04/90	0001	UG/L	U	10.	U	10.	I
	0319	11/04/90	0001	UG/L	U	10.	U	10.	I
	0320	11/01/90	0001	UG/L	U	10.	UJ	10.	I
BISMUTH-207	0063	09/16/92	0001	PCI/L	U	12.5		NA	I *
	0071	09/16/92	0001	PCI/L	U	9.71		NA	I *
	0076	09/16/92	0001	PCI/L	U	10.2		NA	I *
	0118	09/14/92	0001	PCI/L	U	9.26		NA	I *
	0126	09/14/92	0001	PCI/L	U	12.9		NA	I *
	0126	09/14/92	1001	PCI/L	U	10.1		NA	I *
	0129	09/15/92	0001	PCI/L	U	8.97		NA	I *
	0271	09/16/92	0001	PCI/L	U	12.1		NA	I *
	0271	09/16/92	C001	PCI/L	U	12.7		NA	I *
	0305	09/16/92	0001	PCI/L	U	9.22		NA	I *
	0307	09/17/92	0001	PCI/L	U	9.86		NA	I *
	0313	09/17/92	0001	PCI/L	U	9.69		NA	I *
BISMUTH-210	0063	11/01/90	0001	PCI/L	U	20.		NA	I *
	0063	02/05/91	0001	PCI/L	U	1.		NA	I *
	0063	02/05/91	A001	% RECOVERY		47.		NA	I *
	0063	02/05/91	C001	PCI/L	U	1.		NA	I *
	0063	08/05/91	001	PCI/L	U	15.		NA	I *
	0063	12/16/91	0001	PCI/L	U	16.		NA	I *
	0063	03/23/92	0001	PCI/L	U	7.		NA	I *
	0063	03/23/92	1001	PCI/L	U	4.		NA	I *
	0063	06/22/92	0001	PCI/L	U	7.		NA	I *
	0063	06/22/92	1001	PCI/L	U	9.		NA	I *
	0063	09/16/92	0001	PCI/L	U	11.6		NA	I *
	0071	11/06/90	0001	PCI/L	U	20.		NA	I *
	0071	02/01/91	0001	PCI/L	U	1.		NA	I *
	0071	08/05/91	0001	PCI/L	U	9.7		NA	I *
	0071	12/16/91	0001	PCI/L	U	11.		NA	I *
	0071	12/16/91	1001	PCI/L	U	16.		NA	I *
	0071	03/23/92	0001	PCI/L	U	8.		NA	I *
	0071	06/23/92	0001	PCI/L	U	8.		NA	I *
	0071	06/23/92	C001	PCI/L	U	10.		NA	I *
	0071	09/16/92	0001	PCI/L	U	12.8		NA	I *
	0076	11/06/90	0001	PCI/L	U	20.		NA	I *
	0076	02/01/91	0001	PCI/L	U	1.		NA	I *
	0076	12/16/91	0001	PCI/L	U	9.1		NA	I *
	0076	03/23/92	0001	PCI/L	U	6.		NA	I *
	0076	06/22/92	0001	PCI/L	U	10.		NA	I *
	0076	06/22/92	C001	PCI/L	U	9.		NA	I *
	0076	09/16/92	0001	PCI/L	U	13.8		NA	I *
	0111	11/02/90	0001	PCI/L	U	20.		NA	I *
	0111	12/16/91	0001	PCI/L	U	13.		NA	I *
	0117	11/04/90	0001	PCI/L	U	20.		NA	I *
	0117	12/19/91	0001	PCI/L	U	13.		NA	I *

U (ORG) - The material was analyzed for, but was not detected. The associated numerical value is the sample quantitation limit
JB (ORG) - Present below detection limit;present in blank
UJ (ORG) - The material was analyzed for, but was not detected. The sample quantitation limit is an estimated quantity

GROUNDWATER QUALITY DATA BY PARAMETER
SITE: TXT99 OU1 VALIDATED DATA
10/30/90 TO 09/18/92
REPORT DATE: 05/06/93

PARAMETER NAME	LOCATION ID	LOG DATE	SAMPLE ID	UNITS OF MEASURE	PVI	LAB VALUE	PVI	VALIDATED VALUE	RUN TYPE
BISMUTH-210	0118	11/07/90	0001	PCI/L	U	20.		NA	I *
	0118	07/30/91	0001	PCI/L	U	17.		NA	I *
	0118	12/10/91	0001	PCI/L	U	13.		NA	I *
	0118	03/17/92	0001	PCI/L	U	4.		NA	I *
	0118	03/17/92	1001	PCI/L	U	7.		NA	I *
	0118	06/17/92	0001	PCI/L	U	7.		NA	I *
	0118	09/14/92	0001	PCI/L	U	13.3		NA	I *
	0120	12/17/91	0001	PCI/L	U	12.		NA	I *
	0122	11/01/90	0001	PCI/L	U	20.		NA	I *
	0122	02/03/91	0001	PCI/L	U	1.		NA	I *
	0122	08/02/91	0001	PCI/L	U	12.		NA	I *
	0122	12/13/91	0001	PCI/L	U	17.		NA	I *
	0122	12/13/91	1001	PCI/L	U	13.		NA	I *
	0122	03/20/92	0001	PCI/L	U	6.		NA	I *
	0123	11/03/90	0001	PCI/L	U	20.		NA	I *
	0123	12/11/91	0001	PCI/L	U	17.		NA	I *
	0123	06/16/92	0001	PCI/L	U	7.		NA	I *
	0124	11/03/90	0001	PCI/L	U	20.		NA	I *
	0124	12/12/91	0001	PCI/L	U	11.		NA	I *
	0124	06/16/92	0001	PCI/L	U	7.		NA	I *
	0124	06/16/92	1001	PCI/L	U	7.		NA	I *
	0124	06/16/92	1C01	PCI/L	U	8.		NA	I *
	0126	11/06/90	0001	PCI/L	U	20.		NA	I *
	0126	02/05/91	0001	PCI/L	U	1.		NA	I *
	0126	07/31/91	0001	PCI/L	U	12.		NA	I *
	0126	12/12/91	0001	PCI/L	U	15.		NA	I *
	0126	03/18/92	0001	PCI/L	U	8.		NA	I *
	0126	06/16/92	0001	PCI/L	U	8.		NA	I *
	0126	09/14/92	0001	PCI/L	U	14.2		NA	I *
	0126	09/14/92	1001	PCI/L	U	14.2		NA	I *
	0129	07/30/91	0001	PCI/L	U	12.		NA	I *
	0129	12/17/91	0001	PCI/L	U	16.		NA	I *
	0129	03/17/92	0001	PCI/L	U	7.		NA	I *
	0129	03/17/92	C001	PCI/L	U	8.		NA	I *
	0129	06/16/92	0001	PCI/L	U	7.		NA	I *
	0129	09/15/92	0001	PCI/L	U	12.3		NA	I *
	0137	11/02/90	0001	PCI/L	U	20.		NA	I *
	0137	11/02/90	C001	PCI/L	U	20.		NA	I *
	0137	12/17/91	4001	PCI/L	U	16.		NA	I *
	0137	12/19/91	0001	PCI/L	U	16.		NA	I *
	0138	07/30/91	0001	PCI/L	U	9.8		NA	I *
	0156	11/04/90	0001	PCI/L	U	20.		NA	I *
	0156	12/11/91	0001	PCI/L	U	11.		NA	I *
	0156	06/17/92	0001	PCI/L	U	6.		NA	I *
	0271	11/06/90	0001	PCI/L	U	20.		NA	I *
	0271	02/01/91	0001	PCI/L	U	1.		NA	I *
	0271	08/05/91	0001	PCI/L	U	10.		NA	I *
	0271	08/05/91	A001	PCI/L	U	11.		NA	I *
	0271	08/05/91	B001	PCI/L	U	16.		NA	I *
	0271	12/16/91	0001	PCI/L	U	15.		NA	I *
	0271	12/16/91	A001	PCI/L	U	12.		NA	I *
	0271	12/16/91	B001	PCI/L	U	18.		NA	I *
	0271	06/22/92	0001	PCI/L	U	7.		NA	I *
	0271	09/16/92	0001	PCI/L	U	14.4		NA	I *
	0271	09/16/92	C001	PCI/L	U	13.2		NA	I *
	0305	11/01/90	0001	PCI/L	U	20.		NA	I *
	0305	01/31/91	0001	PCI/L	U	1.		NA	I *
	0305	08/02/91	0001	PCI/L	U	9.		NA	I *
	0305	12/17/91	0001	PCI/L	U	8.6		NA	I *
	0305	12/17/91	4001	PCI/L	U	16.		NA	I *

U (ORG) - The material was analyzed for, but was not detected. The associated numerical value is the sample quantitation limit

GROUNDWATER QUALITY DATA BY PARAMETER
SITE: TXT99 OU1 VALIDATED DATA
10/30/90 TO 09/18/92
REPORT DATE: 05/06/93

PARAMETER NAME	LOCATION ID	LOG DATE	SAMPLE ID	UNITS OF MEASURE	PVI	LAB VALUE	PVI	VALIDATED VALUE	RUN TYPE
BISMUTH-210	0305	03/19/92	0001	PCI/L	U	7.		NA	I *
	0305	06/22/92	0001	PCI/L	U	9.		NA	I *
	0305	09/16/92	0001	PCI/L	U	12.8		NA	I *
	0307	10/31/90	0001	PCI/L	U	20.		NA	I *
	0307	02/03/91	0001	PCI/L	U	1.		NA	I *
	0307	08/04/91	0001	PCI/L	U	14.		NA	I *
	0307	12/15/91	0001	PCI/L	U	12.		NA	I *
	0307	03/23/92	0001	PCI/L	U	7.		NA	I *
	0307	06/21/92	0001	PCI/L	U	7.		NA	I *
	0307	09/17/92	0001	PCI/L	U	13.2		NA	I *
	0310	12/14/91	0001	PCI/L	U	14.		NA	I *
	0310	06/20/92	0001	PCI/L	U	7.		NA	I *
	0313	10/31/90	0001	PCI/L	U	20.		NA	I *
	0313	02/03/91	0001	PCI/L	U	1.		NA	I *
	0313	08/04/91	0001	PCI/L	U	15.		NA	I *
	0313	08/04/91	2001	PCI/L	U	14.		NA	I *
	0313	12/17/91	0001	PCI/L	U	17.		NA	I *
	0313	03/22/92	0001	PCI/L	U	8.		NA	I *
	0313	06/21/92	0001	PCI/L	U	6.		NA	I *
	0313	09/17/92	0001	PCI/L	U	14.9		NA	I *
BROMOBENZENE	0046	11/06/90	0001	UG/L	U	2.	UJ	2.	I
	0046	02/05/91	0001	UG/L	U	2.	UJ	2.	I
	0046	02/05/91	0001	UG/L	U	2.	UJ	4.	D
	0046	05/06/91	0001	UG/L	U	2.	UJ	2.	I
	0046	08/05/91	0001	UG/L	U	2.	UJ	2.	I
	0046	12/16/91	0001	UG/L	U	1.0	UJ	1.0	I
	0046	03/23/92	0001	UG/L	U	2.0	U	2.0	I
	0046	06/22/92	0001	UG/L	U	2.0		NA	I
	0046	09/16/92	0001	UG/L	U	2.0	U	2.0	I
	0063	11/01/90	0001	UG/L	U	2.	UJ	2.	I
	0063	02/05/91	0001	UG/L	U	2.	UJ	2.	I
	0063	05/06/91	0001	UG/L	U	2.	UJ	2.	I
	0063	08/05/91	0001	UG/L	U	2.	UJ	2.	I
	0063	12/16/91	0001	UG/L	U	1.0	UJ	1.0	I
	0063	03/23/92	0001	UG/L	U	2.0	U	2.0	I
	0063	03/23/92	1001	UG/L	U	2.0	U	2.0	I
	0063	06/22/92	0001	UG/L	U	2.0		NA	I
	0063	06/22/92	1001	UG/L	U	2.0		NA	I
	0063	09/16/92	0001	UG/L	U	2.0	U	2.0	I
	0063	09/17/92	2001	UG/L	U	2.0	U	2.0	I
	0071	11/06/90	0001	UG/L	U	2.	UJ	2.	I
	0071	02/01/91	0001	UG/L	U	2.	UJ	2.	I
	0071	05/06/91	0001	UG/L	U	2.	UJ	2.	I
	0071	08/05/91	0001	UG/L	U	2.	UJ	2.	I
	0071	12/16/91	0001	UG/L	U	1.0	UJ	1.0	I
	0071	12/16/91	1001	UG/L	U	1.0	UJ	1.0	I
	0071	03/23/92	0001	UG/L	U	2.0	U	2.0	I
	0071	03/23/92	1001	UG/L	U	2.0	U	2.0	I
	0071	06/23/92	0001	UG/L	U	2.0		NA	I
	0071	06/23/92	2001	UG/L	U	2.0		NA	I
	0071	09/16/92	0001	UG/L	U	2.0	U	2.0	I
	0071	09/16/92	1001	UG/L	U	2.0	U	2.0	I
	0076	11/06/90	0001	UG/L	U	2.	UJ	2.	I
	0076	02/01/91	0001	UG/L	U	2.	UJ	2.	I
	0076	05/06/91	0001	UG/L	U	2.	UJ	2.	I
	0076	12/16/91	0001	UG/L	U	1.0	UJ	1.0	I
	0076	03/23/92	0001	UG/L	U	2.0	U	2.0	I

U (ORG) - The material was analyzed for, but was not detected. The associated numerical value is the sample quantitation limit
UJ (ORG) - The material was analyzed for, but was not detected. The sample quantitation limit is an estimated quantity

GROUNDWATER QUALITY DATA BY PARAMETER
SITE: TXT99 OU1 VALIDATED DATA
10/30/90 TO 09/18/92
REPORT DATE: 05/06/93

PARAMETER NAME	LOCATION ID	LOG DATE	SAMPLE ID	UNITS OF MEASURE	PVI	LAB VALUE	PVI	VALIDATED VALUE	RUN TYPE
BROMOBENZENE	0076	06/22/92	0001	UG/L	U	2.0		NA	I
	0076	09/16/92	0001	UG/L	U	2.0	U	2.0	I
	0111	11/02/90	0001	UG/L	U	2.	UJ	2.	I
	0111	05/07/91	0001	UG/L	U	2.	UJ	2.	I
	0111	12/16/91	0001	UG/L	U	1.0	UJ	1.0	I
	0112	11/02/90	0001	UG/L	U	2.	UJ	2.	I
	0112	05/03/91	0001	UG/L	U	2.	UJ	2.	I
	0112	12/13/91	0001	UG/L	U	1.0	UJ	1.0	I
	0115	11/03/90	0001	UG/L	U	2.	UJ	2.	I
	0115	02/03/91	0001	UG/L	U	2.	UJ	2.	I
	0115	05/02/91	0001	UG/L	U	2.	UJ	2.	I
	0115	08/01/91	0001	UG/L	U	2.	UJ	2.	I
	0115	08/01/91	2001	UG/L	U	2.	UJ	2.	I
	0115	12/12/91	0001	UG/L	U	1.0	UJ	1.0	I
	0115	03/19/92	0001	UG/L	U	2.0	UJ	2.0	I
	0115	03/19/92	4001	UG/L	U	2.0	UJ	2.0	I
	0115	06/17/92	0001	UG/L	U	2.0		NA	I
	0115	06/17/92	4001	UG/L	U	2.0		NA	I
	0115	09/15/92	0001	UG/L	U	2.0	UJ	2.0	I
	0115	09/15/92	4001	UG/L	U	2.0	UJ	2.0	I
	0117	11/04/90	0001	UG/L	U	2.	UJ	2.	I
	0117	05/02/91	0001	UG/L	U	2.	UJ	2.	I
	0117	12/19/91	0001	UG/L	U	1.0	UJ	1.0	I
	0118	11/07/90	0001	UG/L	U	2.	UJ	2.	I
	0118	02/04/91	0001	UG/L	U	2.	UJ	2.	I
	0118	05/08/91	0001	UG/L	U	2.	UJ	2.	I
	0118	07/30/91	0001	UG/L	U	2.	UJ	2.	I
	0118	12/10/91	0001	UG/L	U	1.0	UJ	1.0	I
	0118	03/17/92	0001	UG/L	U	2.0	UJ	2.0	I
	0118	03/17/92	1001	UG/L	U	2.0	UJ	2.0	I
	0118	03/18/92	2001	UG/L	U	2.0	UJ	2.0	I
	0118	06/17/92	0001	UG/L	U	2.0		NA	I
	0118	09/14/92	0001	UG/L	U	2.0	UJ	2.0	I
	0118	09/15/92	2001	UG/L	U	2.0	UJ	2.0	I
	0119	06/19/92	0001	UG/L	U	2.0		NA	I
	0120	11/05/90	0001	UG/L	U	2.	UJ	2.	I
	0120	05/02/91	0001	UG/L	U	2.	UJ	2.	I
	0120	12/17/91	0001	UG/L	U	1.0	UJ	1.0	I
	0122	11/01/90	0001	UG/L	U	2.	UJ	2.	I
	0122	02/03/91	0001	UG/L	U	2.	UJ	2.	I
	0122	05/04/91	0001	UG/L	U	2.	UJ	2.	I
	0122	08/01/91	0001	UG/L	U	2.	UJ	2.	I
	0122	12/13/91	0001	UG/L	U	1.0	UJ	1.0	I
	0122	12/13/91	1001	UG/L	U	1.0	UJ	1.0	I
	0122	03/20/92	0001	UG/L	U	2.0	UJ	2.0	I
	0123	11/03/90	0001	UG/L	U	2.	UJ	2.	I
	0123	05/01/91	0001	UG/L	U	2.	UJ	2.0	I
	0123	12/11/91	0001	UG/L	U	1.0	UJ	1.0	I
	0123	06/16/92	0001	UG/L	U	2.0	UJ	2.0	I
	0124	11/03/90	0001	UG/L	U	2.	UJ	2.	I
	0124	05/02/91	0001	UG/L	U	2.	UJ	2.	I
	0124	12/12/91	0001	UG/L	U	1.0	UJ	1.0	I
	0124	06/16/92	0001	UG/L	U	2.0	UJ	2.0	I
	0124	06/16/92	1001	UG/L	U	2.0	UJ	2.0	I
	0125	06/20/92	0001	UG/L	U	2.0		NA	I
	0126	11/06/90	0001	UG/L	U	2.	UJ	2.	I
	0126	02/05/91	0001	UG/L	U	2.	UJ	2.	I
	0126	02/05/91	0001	UG/L	U	2.	UJ	4.	D

U (ORG) - The material was analyzed for, but was not detected. The associated numerical value is the sample quantitation limit

UJ (ORG) - The material was analyzed for, but was not detected. The sample quantitation limit is an estimated quantity

GROUNDWATER QUALITY DATA BY PARAMETER
SITE: TXT99 OU1 VALIDATED DATA
10/30/90 TO 09/18/92
REPORT DATE: 05/06/93

PARAMETER NAME	LOCATION ID	LOG DATE	SAMPLE ID	UNITS OF MEASURE	PVI	LAB VALUE	PVI	VALIDATED VALUE	RUN TYPE
BROMOBENZENE	0126	05/01/91	0001	UG/L	U	2.	UJ	2.	I
	0126	07/31/91	0001	UG/L	U	2.	UJ	2.	I
	0126	12/12/91	0001	UG/L	U	1.0	UJ	1.0	I
	0126	03/18/92	0001	UG/L	U	2.0	UJ	2.0	I
	0126	06/16/92	0001	UG/L	U	2.0	UJ	2.0	I
	0126	09/14/92	0001	UG/L	U	2.0	UJ	2.0	I
	0126	09/14/92	1001	UG/L	U	2.0	UJ	2.0	I
	0127	11/02/90	0001	UG/L	U	2.	UJ	2.	I
	0127	05/02/91	0001	UG/L	U	2.	UJ	2.	I
	0127	12/11/91	0001	UG/L	U	1.0	UJ	1.0	I
	0129	11/05/90	0001	UG/L	U	2.	UJ	2.	I
	0129	02/04/91	0001	UG/L	U	2.	UJ	2.	I
	0129	05/08/91	0001	UG/L	U	2.	UJ	2.	I
	0129	07/30/91	0001	UG/L	U	2.	UJ	2.	I
	0129	12/17/91	0001	UG/L	U	1.0	UJ	1.0	I
	0129	03/17/92	0001	UG/L	U	2.0	UJ	2.0	I
	0129	03/17/92	3001	UG/L	U	2.0	UJ	2.0	I
	0129	06/16/92	0001	UG/L	U	2.0	UJ	2.0	I
	0129	09/15/92	0001	UG/L	U	2.0	UJ	2.0	I
	0129	09/16/92	2001	UG/L	U	2.0	UJ	2.0	I
	0137	12/17/91	4001	UG/L	U	1.0	UJ	1.0	I
	0137	12/19/91	0001	UG/L	U	1.0	UJ	1.0	I
	0137	12/19/91	2001	UG/L	U	1.0	UJ	1.0	I
	0137	12/19/91	3001	UG/L	U	1.0	UJ	1.0	I
	0138	05/02/91	0001	UG/L	U	2.	UJ	2.	I
	0138	07/30/91	0001	UG/L	U	2.	UJ	2.	I
	0138	12/11/91	0001	UG/L	U	1.0	UJ	1.0	I
	0138	12/12/91	2001	UG/L	U	1.0	UJ	1.0	I
	0138	03/17/92	0001	UG/L	U	2.0	UJ	2.0	I
	0138	06/17/92	0001	UG/L	U	2.0		NA	I
	0138	09/14/92	0001	UG/L	U	2.0	UJ	2.0	I
	0151	11/04/90	0001	UG/L	U	2.	UJ	2.	I
	0151	05/06/91	0001	UG/L	U	2.	UJ	2.	I
	0151	12/17/91	4001	UG/L	U	1.0	UJ	1.0	I
	0151	12/18/91	0001	UG/L	U	1.0	UJ	1.0	I
	0151	12/18/91	3001	UG/L	U	1.0	UJ	1.0	I
	0152	10/30/90	0001	UG/L	U	2.	U	2.	I
	0152	01/30/91	0001	UG/L	U	2.	UJ	2.	I
	0152	05/03/91	0001	UG/L	U	2.	UJ	2.	I
	0152	08/03/91	0001	UG/L	U	2.	UJ	2.	I
	0152	12/14/91	0001	UG/L	U	1.0		NA	I
	0152	03/20/92	0001	UG/L	U	2.0	UJ	2.0	I
	0152	03/20/92	2001	UG/L	U	2.0	U	2.0	I
	0152	06/18/92	0001	UG/L	U	2.0		NA	I
	0152	06/19/92	2001	UG/L	U	2.0		NA	I
	0152	06/19/92	3001	UG/L	U	2.0		NA	I
	0152	09/17/92	0001	UG/L	U	2.0	U	2.0	I
	0153	10/30/90	0001	UG/L	U	2.	U	2.	I
	0153	05/03/91	0001	UG/L	U	2.	UJ	2.	I
	0153	12/14/91	0001	UG/L	U	1.0		NA	I
	0153	06/18/92	0001	UG/L	U	2.0		NA	I
	0154	11/02/90	0001	UG/L	U	2.	UJ	2.	I
	0154	01/30/91	0001	UG/L	U	2.	UJ	2.	I
	0154	05/04/91	0001	UG/L	U	2.	UJ	2.	I
	0154	08/02/91	0001	UG/L	U	2.	UJ	2.	I
	0154	12/14/91	0001	UG/L	U	1.0		NA	I
	0154	03/21/92	0001	UG/L	U	2.0	U	2.0	I
	0154	06/18/92	0001	UG/L	U	2.0		NA	I

U (ORG) - The material was analyzed for, but was not detected. The associated numerical value is the sample quantitation limit

UJ (ORG) - The material was analyzed for, but was not detected. The sample quantitation limit is an estimated quantity

GROUNDWATER QUALITY DATA BY PARAMETER
SITE: TXT99 OU1 VALIDATED DATA
10/30/90 TO 09/18/92
REPORT DATE: 05/06/93

PARAMETER NAME	LOCATION ID	LOG DATE	SAMPLE ID	UNITS OF MEASURE	PVI	LAB VALUE	PVI	VALIDATED VALUE	RUN TYPE
BROMOBENZENE	0154	06/18/92	1001	UG/L	U	2.0		NA	I
	0154	09/17/92	0001	UG/L	U	2.0	U	2.0	I
	0155	10/31/90	0001	UG/L	U	2.	UJ	2.	I
	0155	01/29/91	0001	UG/L	U	2.	UJ	2.	I
	0155	05/04/91	0001	UG/L	U	2.	UJ	2.	I
	0155	08/02/91	0001	UG/L	U	2.	UJ	2.	I
	0155	12/13/91	0001	UG/L	U	1.0	UJ	1.0	I
	0155	12/13/91	1001	UG/L	U	1.0	UJ	1.0	I
	0155	03/21/92	0001	UG/L	U	2.0	U	2.0	I
	0155	06/18/92	0001	UG/L	U	2.0		NA	I
	0155	09/17/92	0001	UG/L	U	2.0	U	2.0	I
	0156	11/04/90	0001	UG/L	U	2.	UJ	2.	I
	0156	05/01/91	0001	UG/L	U	2.	UJ	2.	I
	0156	12/11/91	0001	UG/L	U	1.0	UJ	1.0	I
	0156	06/17/92	0001	UG/L	U	2.0		NA	I
	0156	06/18/92	2001	UG/L	U	2.0		NA	I
	0156	06/18/92	3001	UG/L	U	2.0		NA	I
	0158	11/03/90	0001	UG/L	U	2.	UJ	2.	I
	0158	05/07/91	0001	UG/L	U	2.	UJ	2.	I
	0158	12/19/91	0001	UG/L	U	1.0	UJ	1.0	I
	0158	06/20/92	0001	UG/L	U	2.0		NA	I
	0159	11/03/90	0001	UG/L	U	2.	UJ	2.	I
	0159	02/02/91	0001	UG/L	U	2.	UJ	2.	I
	0159	05/02/91	0001	UG/L	U	2.	UJ	2.	I
	0159	08/01/91	0001	UG/L	U	2.	UJ	2.	I
	0159	12/12/91	0001	UG/L	U	1.0	UJ	1.0	I
	0159	12/13/91	2001	UG/L	U	1.0	UJ	1.0	I
	0159	03/18/92	0001	UG/L	U	2.0	UJ	2.0	I
	0159	03/19/92	2001	UG/L	U	2.0	UJ	2.0	I
	0159	06/17/92	0001	UG/L	U	2.0		NA	I
	0159	09/15/92	0001	UG/L	U	2.0	UJ	2.0	I
	0160	11/03/90	0001	UG/L	U	2.	UJ	2.	I
	0160	02/05/91	0001	UG/L	U	2.	UJ	2.	I
	0160	02/05/91	0001	UG/L	U	2.	UJ	4.	D
	0160	05/03/91	0001	UG/L	U	2.	UJ	2.	I
	0160	07/31/91	0001	UG/L	U	2.	UJ	2.	I
	0160	12/12/91	0001	UG/L	U	1.0	UJ	1.0	I
	0160	03/24/92	0001	UG/L	U	2.0	U	2.0	I
	0160	03/24/92	2001	UG/L	U	2.0	U	2.0	I
	0160	06/17/92	0001	UG/L	U	2.0		NA	I
	0160	09/15/92	0001	UG/L	U	2.0	UJ	2.0	I
	0271	11/06/90	0001	UG/L	U	2.	UJ	2.	I
	0271	02/01/91	0001	UG/L	U	2.	UJ	2.	I
	0271	05/06/91	0001	UG/L	U	2.	UJ	2.	I
	0271	08/05/91	0001	UG/L	U	2.	UJ	2.	I
	0271	12/16/91	0001	UG/L	U	1.0	UJ	1.0	I
	0271	06/22/92	0001	UG/L	U	2.0		NA	I
	0271	09/16/92	0001	UG/L	U	2.0	U	2.0	I
	0301	11/05/90	0001	UG/L	U	2.	UJ	2.	I
	0301	05/08/91	0001	UG/L	U	2.	UJ	2.	I
	0301	12/10/91	0001	UG/L	U	1.0	UJ	1.0	I
	0302	11/05/90	0001	UG/L	U	2.	UJ	2.	I
	0302	05/08/91	0001	UG/L	U	2.	UJ	2.	I
	0302	12/10/91	0001	UG/L	U	1.0	UJ	1.0	I
	0303	11/07/90	0001	UG/L	U	2.	UJ	2.	I
	0303	05/02/91	0001	UG/L	U	2.	UJ	2.	I
	0303	12/10/91	0001	UG/L	U	1.0	UJ	1.0	I
	0303	12/11/91	2001	UG/L	U	1.0	UJ	1.0	I

U (ORG) - The material was analyzed for, but was not detected. The associated numerical value is the sample quantitation limit

UJ (ORG) - The material was analyzed for, but was not detected. The sample quantitation limit is an estimated quantity

GROUNDWATER QUALITY DATA BY PARAMETER
SITE: TXT99 OU1 VALIDATED DATA
10/30/90 TO 09/18/92
REPORT DATE: 05/06/93

PARAMETER NAME	LOCATION ID	LOG DATE	SAMPLE ID	UNITS OF MEASURE	PVI	LAB VALUE	PVI	VALIDATED VALUE	RUN TYPE
BROMOBENZENE	0303	06/16/92	0001	UG/L	U	2.0	UJ	2.0	I
	0304	11/07/90	0001	UG/L	U	2.	UJ	2.	I
	0304	05/01/91	0001	UG/L	U	2.	UJ	2.	I
	0304	12/11/91	0001	UG/L	U	1.0	UJ	1.0	I
	0304	06/16/92	0001	UG/L	U	2.0	UJ	2.0	I
	0304	06/17/92	2001	UG/L	U	2.0	UJ	2.0	I
	0305	11/01/90	0001	UG/L	U	2.	UJ	2.	I
	0305	01/31/91	0001	UG/L	U	2.	UJ	2.	I
	0305	05/05/91	0001	UG/L	U	2.	UJ	2.	I
	0305	08/01/91	0001	UG/L	U	2.		NA	I *
	0305	08/02/91	0001	UG/L	U	2.	UJ	2.	I
	0305	12/17/91	0001	UG/L	U	1.0	UJ	1.0	I
	0305	12/17/91	1001	UG/L	U	1.0	UJ	1.0	I
	0305	12/17/91	4001	UG/L	U	1.0	UJ	1.0	I
	0305	03/19/92	0001	UG/L	U	2.0	UJ	2.0	I
	0305	06/22/92	0001	UG/L	U	2.0		NA	I
	0305	06/22/92	1001	UG/L	U	2.0		NA	I
	0305	06/22/92	2001	UG/L	U	2.0		NA	I
	0305	09/16/92	0001	UG/L	U	2.0	U	2.0	I
	0305	09/16/92	3001	UG/L	U	2.0	U	2.0	I
	0306	10/30/90	0001	UG/L	U	2.	U	2.	I
	0306	02/06/91	0001	UG/L	U	2.	UJ	2.	I
	0306	05/04/91	0001	UG/L	U	2.	UJ	2.	I
	0306	08/03/91	0001	UG/L	U	2.	UJ	2.	I
	0306	12/15/91	0001	UG/L	U	1.0		NA	I
	0306	03/21/92	0001	UG/L	U	2.0	U	2.0	I
	0306	03/21/92	3001	UG/L	U	2.0	U	2.0	I
	0306	06/18/92	0001	UG/L	U	2.0		NA	I
	0306	09/17/92	0001	UG/L	U	2.0	U	2.0	I
	0306	09/17/92	1001	UG/L	U	2.0	U	2.0	I
	0307	10/31/90	0001	UG/L	U	2.	UJ	2.	I
	0307	02/03/91	0001	UG/L	U	2.	UJ	2.	I
	0307	05/07/91	0001	UG/L	U	2.	UJ	2.	I
	0307	08/04/91	0001	UG/L	U	2.	UJ	2.	I
	0307	12/15/91	0001	UG/L	U	1.0	UJ	1.0	I
	0307	12/16/91	2001	UG/L	U	1.0	UJ	1.0	I
	0307	03/23/92	0001	UG/L	U	2.0	U	2.0	I
	0307	06/21/92	0001	UG/L	U	2.0		NA	I
	0307	06/21/92	3001	UG/L	U	2.0		NA	I
	0307	09/17/92	0001	UG/L	U	2.0	U	2.0	I
	0309	11/02/90	0001	UG/L	U	2.	UJ	2.	I
	0309	05/06/91	0001	UG/L	U	2.	UJ	2.	I
	0309	12/14/91	0001	UG/L	U	1.0	UJ	1.0	I
	0309	03/22/92	0001	UG/L	U	2.0	U	2.0	I
	0309	06/19/92	0001	UG/L	U	2.0		NA	I
	0309	09/16/92	0001	UG/L	U	2.0	U	2.0	I
	0310	10/30/90	0001	UG/L	U	2.	U	2.	I
	0310	05/04/91	0001	UG/L	U	2.	UJ	2.	I
	0310	12/14/91	0001	UG/L	U	1.0	UJ	1.0	I
	0310	06/20/92	0001	UG/L	U	2.0		NA	I
	0311	11/05/90	0001	UG/L	U	2.	UJ	2.	I
	0311	05/02/91	0001	UG/L	U	2.	UJ	2.	I
	0311	12/13/91	0001	UG/L	U	1.0	UJ	1.0	I
	0311	06/17/92	0001	UG/L	U	2.0		NA	I
	0312	11/06/90	0001	UG/L	U	2.	UJ	2.	I
	0312	02/04/91	0001	UG/L	U	2.	UJ	2.	I
	0312	05/06/91	0001	UG/L	U	2.	UJ	2.	I
	0312	08/05/91	0001	UG/L	U	2.	UJ	2.	I

U (ORG) - The material was analyzed for, but was not detected. The associated numerical value is the sample quantitation limit

UJ (ORG) - The material was analyzed for, but was not detected. The sample quantitation limit is an estimated quantity

GROUNDWATER QUALITY DATA BY PARAMETER
SITE: TXT99 OU1 VALIDATED DATA
10/30/90 TO 09/18/92
REPORT DATE: 05/06/93

PARAMETER NAME	LOCATION ID	LOG DATE	SAMPLE ID	UNITS OF MEASURE	PVI	LAB VALUE	PVI	VALIDATED VALUE	RUN TYPE
BROMOBENZENE	0312	12/16/91	0001	UG/L	U	1.0	UJ	1.0	I
	0312	12/17/91	2001	UG/L	U	1.0	UJ	1.0	I
	0312	03/21/92	0001	UG/L	U	2.0	U	2.0	I
	0312	06/20/92	0001	UG/L	U	2.0		NA	I
	0312	09/17/92	0001	UG/L	U	2.0	U	2.0	I
	0313	10/31/90	0001	UG/L	U	2.	UJ	2.	I
	0313	02/03/91	0001	UG/L	U	2.	UJ	2.	I
	0313	05/07/91	0001	UG/L	U	2.	UJ	2.	I
	0313	08/04/91	0001	UG/L	U	2.	UJ	2.	I
	0313	08/04/91	2001	UG/L	U	2.	UJ	2.	I
	0313	12/17/91	0001	UG/L	U	1.0	UJ	1.0	I
	0313	12/18/91	2001	UG/L	U	1.0	UJ	1.0	I
	0313	03/22/92	0001	UG/L	U	2.0	U	2.0	I
	0313	03/23/92	2001	UG/L	U	2.0	U	2.0	I
	0313	06/21/92	0001	UG/L	U	2.0		NA	I
	0313	06/22/92	2001	UG/L	U	2.0		NA	I
	0313	09/17/92	0001	UG/L	U	2.0	U	2.0	I
	0313	09/17/92	3001	UG/L	U	2.0	UJ	2.0	I
	0313	09/18/92	2001	UG/L	U	2.0	U	2.0	I
	0314	11/07/90	0001	UG/L	U	2.	UJ	2.	I
	0314	05/04/91	0001	UG/L	U	2.	UJ	2.	I
	0314	12/15/91	0001	UG/L	U	1.0	UJ	1.0	I
	0314	06/19/92	0001	UG/L	U	2.0		NA	I
	0315	10/31/90	0001	UG/L	U	2.	UJ	2.	I
	0315	01/31/91	0001	UG/L	U	2.	UJ	2.	I
	0315	05/05/91	0001	UG/L	U	2.	UJ	2.	I
	0315	08/03/91	0001	UG/L	U	2.	UJ	2.	I
	0315	12/17/91	0001	UG/L	U	1.0	UJ	1.0	I
	0315	03/20/92	0001	UG/L	U	2.0	UJ	2.0	I
	0315	06/20/92	0001	UG/L	U	2.0		NA	I
	0315	09/16/92	0001	UG/L	U	2.0	U	2.0	I
	0317	11/06/90	0001	UG/L	U	2.	UJ	2.	I
	0317	05/08/91	0001	UG/L	U	2.	UJ	2.	I
	0317	12/16/91	0001	UG/L	U	1.0	UJ	1.0	I
	0317	12/16/91	1001	UG/L	U	1.0	UJ	1.0	I
	0317	06/20/92	0001	UG/L	U	2.0		NA	I
	0318	11/04/90	0001	UG/L	U	2.	UJ	2.	I
	0318	05/05/91	0001	UG/L	U	2.	UJ	2.	I
	0318	12/15/91	0001	UG/L	U	1.0	UJ	1.0	I
	0319	11/04/90	0001	UG/L	U	2.	UJ	2.	I
	0319	05/07/91	0001	UG/L	U	2.	UJ	2.	I
	0319	12/18/91	0001	UG/L	U	1.0	UJ	1.0	I
	0319	06/19/92	0001	UG/L	U	2.0		NA	I
	0319	06/19/92	3001	UG/L	U	2.0		NA	I
	0320	11/01/90	0001	UG/L	U	2.	UJ	2.	I
	0320	05/07/91	0001	UG/L	U	2.	UJ	2.	I
	0320	12/18/91	0001	UG/L	U	1.0	UJ	1.0	I
	0320	06/19/92	0001	UG/L	U	2.0	UJ	2.0	I
	0712	06/23/92	0001	UG/L	U	2.0		NA	I *
	0714	06/23/92	0001	UG/L	U	2.0		NA	I *
	0721	06/23/92	0001	UG/L	U	2.0		NA	I *
	0721	06/23/92	1001	UG/L	U	2.0		NA	I *
	0722	06/23/92	0001	UG/L	U	2.0		NA	I *
	0722	06/23/92	2001	UG/L	U	2.0		NA	I *
	0722	06/23/92	3001	UG/L	U	2.0		NA	I *
	0723	06/23/92	0001	UG/L	U	2.0		NA	I *
	0723	06/23/92	3001	UG/L	U	2.0		NA	I *
	0724	06/23/92	0001	UG/L	U	2.0		NA	I *

U (ORG) - The material was analyzed for, but was not detected. The associated numerical value is the sample quantitation limit

UJ (ORG) - The material was analyzed for, but was not detected. The sample quantitation limit is an estimated quantity

GROUNDWATER QUALITY DATA BY PARAMETER
SITE: TXT99 OU1 VALIDATED DATA
10/30/90 TO 09/18/92
REPORT DATE: 05/06/93

PARAMETER NAME	LOCATION ID	LOG DATE	SAMPLE ID	UNITS OF MEASURE	PVI	LAB VALUE	PVI	VALIDATED VALUE	RUN TYPE
BROMOBENZENE	0725	06/23/92	0001	UG/L	U	2.0		NA	I *
	0726	06/23/92	0001	UG/L	U	2.0		NA	I *
	0727	06/23/92	0001	UG/L	U	2.0		NA	I *
	0801	09/17/92	3001	UG/L	U	2.0	U	2.0	I
	0802	09/18/92	3001	UG/L	U	2.0	U	2.0	I
BROMOCHLOROMETHANE	0046	11/06/90	0001	% RECOVERY		91.		NA	I *
	0046	02/05/91	0001	% RECOVERY		101.		NA	I *
	0046	02/05/91	0001	% RECOVERY		81.		NA	D *
	0046	05/06/91	0001	% RECOVERY		80.		NA	I *
	0046	08/05/91	0001	% RECOVERY		90.		NA	I *
	0046	12/16/91	0001	% RECOVERY		101.		NA	I *
	0046	03/23/92	0001	% RECOVERY		104.		NA	I *
	0046	06/22/92	0001	% RECOVERY		94.		NA	I *
	0046	09/16/92	0001	% RECOVERY		99.		NA	I *
	0063	11/01/90	0001	% RECOVERY		101.		NA	I *
	0063	02/05/91	0001	% RECOVERY		86.		NA	I *
	0063	02/05/91	A001	% RECOVERY		82.		NA	I *
	0063	02/05/91	B001	% RECOVERY		87.		NA	I *
	0063	05/06/91	0001	% RECOVERY		98.		NA	I *
	0063	05/06/91	A001	% RECOVERY		94.		NA	I *
	0063	05/06/91	B001	% RECOVERY		92.		NA	I *
	0063	08/05/91	0001	% RECOVERY		78.		NA	I *
	0063	12/16/91	0001	% RECOVERY		109.		NA	I *
	0063	03/23/92	0001	% RECOVERY		106.		NA	I *
	0063	03/23/92	1001	% RECOVERY		106.		NA	I *
	0063	06/22/92	0001	% RECOVERY		105.		NA	I *
	0063	06/22/92	1001	% RECOVERY		97.		NA	I *
	0063	09/16/92	0001	% RECOVERY		99.		NA	I *
	0063	09/17/92	2001	% RECOVERY		91.		NA	I *
	0071	11/06/90	0001	% RECOVERY		94.		NA	I *
	0071	02/01/91	0001	% RECOVERY		97.		NA	I *
	0071	05/06/91	0001	% RECOVERY		97.		NA	I *
	0071	08/05/91	0001	% RECOVERY		77.		NA	I *
	0071	12/16/91	0001	% RECOVERY		107.		NA	I *
	0071	12/16/91	1001	% RECOVERY		108.		NA	I *
	0071	03/23/92	0001	% RECOVERY		104.		NA	I *
	0071	03/23/92	1001	% RECOVERY		109.		NA	I *
	0071	06/23/92	0001	% RECOVERY		96.		NA	I *
	0071	06/23/92	2001	% RECOVERY		89.		NA	I *
	0071	09/16/92	0001	% RECOVERY		96.		NA	I *
	0071	09/16/92	1001	% RECOVERY		91.		NA	I *
	0076	11/06/90	0001	% RECOVERY		110.		NA	I *
	0076	02/01/91	0001	% RECOVERY		102.		NA	I *
	0076	05/06/91	0001	% RECOVERY		74.		NA	I *
	0076	12/16/91	0001	% RECOVERY		97.		NA	I *
	0076	03/23/92	0001	% RECOVERY		97.		NA	I *
	0076	03/23/92	A001	% RECOVERY		107.		NA	I *
	0076	03/23/92	A001	% RECOVERY		89.		NA	R1*
	0076	03/23/92	B001	% RECOVERY		106.		NA	I *
	0076	03/23/92	B001	% RECOVERY		80.		NA	R1*
	0076	06/22/92	0001	% RECOVERY		98.		NA	I *
	0076	09/16/92	0001	% RECOVERY		92.		NA	I *
	0111	11/02/90	0001	% RECOVERY		90.		NA	I *
	0111	05/07/91	0001	% RECOVERY		97.		NA	I *
	0111	12/16/91	0001	% RECOVERY		110.		NA	I *
	0112	11/02/90	0001	% RECOVERY		79.		NA	I *
	0112	05/03/91	0001	% RECOVERY		95.		NA	I *
	0112	12/13/91	0001	% RECOVERY		101.		NA	I *
	0115	11/03/90	0001	% RECOVERY		87.		NA	I *

U (ORG) - The material was analyzed for, but was not detected. The associated numerical value is the sample quantitation limit

GROUNDWATER QUALITY DATA BY PARAMETER
SITE: TXT99 OU1 VALIDATED DATA
10/30/90 TO 09/18/92
REPORT DATE: 05/06/93

PARAMETER NAME	LOCATION ID	LOG DATE	SAMPLE ID	UNITS OF MEASURE	PVI	LAB VALUE	PVI	VALIDATED VALUE	RUN TYPE
BROMOCHLOROMETHANE	0115	02/03/91	0001	% RECOVERY		96.		NA	I *
	0115	05/02/91	0001	% RECOVERY		83.		NA	I *
	0115	08/01/91	0001	% RECOVERY		70.		NA	I *
	0115	08/01/91	2001	% RECOVERY		82.		NA	I *
	0115	12/12/91	0001	% RECOVERY		94.		NA	I *
	0115	03/19/92	0001	% RECOVERY		109.		NA	I *
	0115	03/19/92	4001	% RECOVERY		91.		NA	I *
	0115	06/17/92	0001	% RECOVERY		94.		NA	I *
	0115	06/17/92	4001	% RECOVERY		94.		NA	I *
	0115	09/15/92	0001	% RECOVERY		84.		NA	I *
	0115	09/15/92	4001	% RECOVERY		88.		NA	I *
	0117	11/04/90	0001	% RECOVERY		85.		NA	I *
	0117	05/02/91	0001	% RECOVERY		95.		NA	I *
	0117	12/19/91	0001	% RECOVERY		103.		NA	I *
	0118	11/07/90	0001	% RECOVERY		91.		NA	I *
	0118	02/04/91	0001	% RECOVERY		95.		NA	I *
	0118	05/08/91	0001	% RECOVERY		87.		NA	I *
	0118	07/30/91	0001	% RECOVERY		56.		NA	I *
	0118	12/10/91	0001	% RECOVERY		88.		NA	I *
	0118	03/17/92	0001	% RECOVERY		98.		NA	I *
	0118	03/17/92	1001	% RECOVERY		98.		NA	I *
	0118	03/18/92	2001	% RECOVERY		102.		NA	I *
	0118	06/17/92	0001	% RECOVERY		97.		NA	I *
	0118	09/14/92	0001	% RECOVERY		62.		NA	I *
	0118	09/15/92	2001	% RECOVERY		70.		NA	I *
	0119	06/19/92	0001	% RECOVERY		86.		NA	I *
	0120	11/05/90	0001	% RECOVERY		90.		NA	I *
	0120	05/02/91	0001	% RECOVERY		102.		NA	I *
	0120	12/17/91	0001	% RECOVERY		103.		NA	I *
	0122	11/01/90	0001	% RECOVERY		83.		NA	I *
	0122	02/03/91	0001	% RECOVERY		99.		NA	I *
	0122	02/03/91	A001	% RECOVERY		102.		NA	I *
	0122	02/03/91	B001	% RECOVERY		104.		NA	I *
	0122	05/04/91	0001	% RECOVERY		93.		NA	I *
	0122	08/01/91	0001	% RECOVERY		82.		NA	I *
	0122	12/13/91	0001	% RECOVERY		92.		NA	I *
	0122	12/13/91	1001	% RECOVERY		73.		NA	I *
	0122	03/20/92	0001	% RECOVERY		99.		NA	I *
	0123	11/03/90	0001	% RECOVERY		91.		NA	I *
	0123	05/01/91	0001	% RECOVERY		87.		NA	I *
	0123	12/11/91	0001	% RECOVERY		94.		NA	I *
	0123	06/16/92	0001	% RECOVERY		93.		NA	I *
	0124	11/03/90	0001	% RECOVERY		90.		NA	I *
	0124	05/02/91	0001	% RECOVERY		100.		NA	I *
	0124	12/12/91	0001	% RECOVERY		90.		NA	I *
	0124	06/16/92	0001	% RECOVERY		93.		NA	I *
	0124	06/16/92	1001	% RECOVERY		88.		NA	I *
	0125	06/20/92	0001	% RECOVERY		101.		NA	I *
	0126	11/06/90	0001	% RECOVERY		99.		NA	I *
	0126	11/06/90	0001	% RECOVERY	UJ	99.		NA	I *
	0126	02/05/91	0001	% RECOVERY		103.		NA	I *
	0126	02/05/91	0001	% RECOVERY		72.		NA	D *
	0126	05/01/91	0001	% RECOVERY		86.		NA	I *
	0126	07/31/91	0001	% RECOVERY		65.		NA	I *
	0126	12/12/91	0001	% RECOVERY		91.		NA	I *
	0126	03/18/92	0001	% RECOVERY		100.		NA	I *
	0126	06/16/92	0001	% RECOVERY		91.		NA	I *
	0126	09/14/92	0001	% RECOVERY		68.		NA	I *
	0126	09/14/92	1001	% RECOVERY		64.		NA	I *
	0127	11/02/90	0001	% RECOVERY		83.		NA	I *
	0127	05/02/91	0001	% RECOVERY		103.		NA	I *

UJ (ORG) - The material was analyzed for, but was not detected. The sample quantitation limit is an estimated quantity

GROUNDWATER QUALITY DATA BY PARAMETER
SITE: TXT99 OU1 VALIDATED DATA
10/30/90 TO 09/18/92
REPORT DATE: 05/06/93

PARAMETER NAME	LOCATION ID	LOG DATE	SAMPLE ID	UNITS OF MEASURE	PVI	LAB VALUE	PVI	VALIDATED VALUE	RUN TYPE
BROMOCHLOROMETHANE	0127	12/11/91	0001	% RECOVERY		82.		NA	I *
	0129	11/05/90	0001	% RECOVERY		94.		NA	I *
	0129	02/04/91	0001	% RECOVERY		95.		NA	I *
	0129	05/08/91	0001	% RECOVERY		96.		NA	I *
	0129	07/30/91	0001	% RECOVERY		62.		NA	I *
	0129	12/17/91	0001	% RECOVERY		100.		NA	I *
	0129	03/17/92	0001	% RECOVERY		112.		NA	I *
	0129	03/17/92	3001	% RECOVERY		107.		NA	I *
	0129	06/16/92	0001	% RECOVERY		83.		NA	I *
	0129	09/15/92	0001	% RECOVERY		86.		NA	I *
	0129	09/16/92	2001	% RECOVERY		86.		NA	I *
	0137	12/17/91	4001	% RECOVERY		104.		NA	I *
	0137	12/19/91	0001	% RECOVERY		110.		NA	I *
	0137	12/19/91	2001	% RECOVERY		106.		NA	I *
	0137	12/19/91	3001	% RECOVERY		116.		NA	I *
	0138	05/02/91	0001	% RECOVERY		97.		NA	I *
	0138	07/30/91	0001	% RECOVERY		68.		NA	I *
	0138	12/11/91	0001	% RECOVERY		68.		NA	I *
	0138	12/12/91	2001	% RECOVERY		79.		NA	I *
	0138	03/17/92	0001	% RECOVERY		95.		NA	I *
	0138	06/17/92	0001	% RECOVERY		94.		NA	I *
	0138	09/14/92	0001	% RECOVERY		86.		NA	I *
	0151	11/04/90	0001	% RECOVERY		94.		NA	I *
	0151	05/06/91	0001	% RECOVERY		89.		NA	I *
	0151	12/17/91	4001	% RECOVERY		99.		NA	I *
	0151	12/18/91	0001	% RECOVERY		110.		NA	I *
	0151	12/18/91	3001	% RECOVERY		91.		NA	I *
	0152	10/30/90	0001	% RECOVERY		86.		NA	I *
	0152	10/30/90	A001	% RECOVERY		96.		NA	I *
	0152	10/30/90	B001	% RECOVERY		99.		NA	I *
	0152	01/30/91	0001	% RECOVERY		111.		NA	I *
	0152	05/03/91	0001	% RECOVERY		89.		NA	I *
	0152	08/03/91	0001	% RECOVERY		87.		NA	I *
	0152	08/03/91	A001	% RECOVERY		81.		NA	I *
	0152	08/03/91	B001	% RECOVERY		89.		NA	I *
	0152	12/14/91	0001	% RECOVERY		94.		NA	I *
	0152	03/20/92	0001	% RECOVERY		78.		NA	I *
	0152	03/20/92	2001	% RECOVERY		82.		NA	I *
	0152	03/20/92	A001	% RECOVERY		98.		NA	I *
	0152	03/20/92	A001	% RECOVERY		95.		NA	I2*
	0152	03/20/92	B001	% RECOVERY		101.		NA	I *
	0152	03/20/92	B001	% RECOVERY		94.		NA	I2*
	0152	06/18/92	0001	% RECOVERY		89.		NA	I *
	0152	06/19/92	2001	% RECOVERY		87.		NA	I *
	0152	06/19/92	3001	% RECOVERY		86.		NA	I *
	0152	09/17/92	0001	% RECOVERY		85.		NA	I *
	0153	10/30/90	0001	% RECOVERY		94.		NA	I *
	0153	05/03/91	0001	% RECOVERY		96.		NA	I *
	0153	12/14/91	0001	% RECOVERY		88.		NA	I *
	0153	06/18/92	0001	% RECOVERY		96.		NA	I *
	0154	11/02/90	0001	% RECOVERY		97.		NA	I *
	0154	01/30/91	0001	% RECOVERY		115.		NA	I *
	0154	05/04/91	0001	% RECOVERY		98.		NA	I *
	0154	05/04/91	A001	% RECOVERY		106.		NA	I *
	0154	05/04/91	B001	% RECOVERY		112.		NA	I *
	0154	05/05/91	0001	% RECOVERY		104.		NA	I *
	0154	08/02/91	0001	% RECOVERY		100.		NA	I *
	0154	12/14/91	0001	% RECOVERY		93.		NA	I *
	0154	03/21/92	0001	% RECOVERY		99.		NA	I *
	0154	06/18/92	0001	% RECOVERY		100.		NA	I *
	0154	06/18/92	1001	% RECOVERY		105.		NA	I *
	0154	09/17/92	0001	% RECOVERY		83.		NA	I *
	0155	01/29/91	0001	% RECOVERY		107.		NA	I *

GROUNDWATER QUALITY DATA BY PARAMETER
SITE: TXT99 OU1 VALIDATED DATA
10/30/90 TO 09/18/92
REPORT DATE: 05/06/93

PARAMETER NAME	LOCATION ID	LOG DATE	SAMPLE ID	UNITS OF MEASURE	PVI	LAB VALUE	PVI	VALIDATED VALUE	RUN TYPE
BROMOCHLOROMETHANE	0155	01/29/91	A001	% RECOVERY		109.		NA	I *
	0155	01/29/91	B001	% RECOVERY		112.		NA	I *
	0155	05/04/91	0001	% RECOVERY		98.		NA	I *
	0155	08/02/91	0001	% RECOVERY		100.		NA	I *
	0155	12/13/91	0001	% RECOVERY		98.		NA	I *
	0155	12/13/91	1001	% RECOVERY		97.		NA	I *
	0155	03/21/92	0001	% RECOVERY		93.		NA	I *
	0155	06/18/92	0001	% RECOVERY		88.		NA	I *
	0155	09/17/92	0001	% RECOVERY		84.		NA	I *
	0155	09/17/92	A001	% RECOVERY		86.		NA	I *
	0155	09/17/92	B001	% RECOVERY		97.		NA	I *
	0156	11/04/90	0001	% RECOVERY		100.		NA	I *
	0156	11/04/90	A001	% RECOVERY		102.		NA	I *
	0156	11/04/90	B001	% RECOVERY		104.		NA	I *
	0156	05/01/91	0001	% RECOVERY		87.		NA	I *
	0156	12/11/91	0001	% RECOVERY		82.		NA	I *
	0156	06/17/92	0001	% RECOVERY		93.		NA	I *
	0156	06/18/92	2001	% RECOVERY		95.		NA	I *
	0156	06/18/92	3001	% RECOVERY		86.		NA	I *
	0158	11/03/90	0001	% RECOVERY		85.		NA	I *
	0158	05/07/91	0001	% RECOVERY		91.		NA	I *
	0158	12/19/91	0001	% RECOVERY		110.		NA	I *
	0158	12/19/91	A001	% RECOVERY		114.		NA	I *
	0158	12/19/91	B001	% RECOVERY		116.		NA	I *
	0158	06/20/92	0001	% RECOVERY		103.		NA	I *
	0159	11/03/90	0001	% RECOVERY		106.		NA	I *
	0159	02/02/91	0001	% RECOVERY		102.		NA	I *
	0159	05/02/91	0001	% RECOVERY		100.		NA	I *
	0159	08/01/91	0001	% RECOVERY		68.		NA	I *
	0159	12/12/91	0001	% RECOVERY		78.		NA	I *
	0159	12/13/91	2001	% RECOVERY		105.		NA	I *
	0159	03/18/92	0001	% RECOVERY		98.		NA	I *
	0159	03/19/92	2001	% RECOVERY		103.		NA	I *
	0159	06/17/92	0001	% RECOVERY		94.		NA	I *
	0159	09/15/92	0001	% RECOVERY		88.		NA	I *
	0160	11/03/90	0001	% RECOVERY		100.		NA	I *
	0160	02/05/91	0001	% RECOVERY		105.		NA	I *
	0160	02/05/91	0001	% RECOVERY		73.		NA	D *
	0160	05/03/91	0001	% RECOVERY		85.		NA	I *
	0160	07/31/91	0001	% RECOVERY		67.		NA	I *
	0160	12/12/91	0001	% RECOVERY		103.		NA	I *
	0160	03/24/92	0001	% RECOVERY		83.		NA	I *
	0160	03/24/92	2001	% RECOVERY		80.		NA	I *
	0160	06/17/92	0001	% RECOVERY		93.		NA	I *
	0160	09/15/92	0001	% RECOVERY		84.		NA	I *
	0271	11/06/90	0001	% RECOVERY		97.		NA	I *
	0271	11/06/90	A001	% RECOVERY		96.		NA	I *
	0271	11/06/90	B001	% RECOVERY		102.		NA	I *
	0271	02/01/91	0001	% RECOVERY		94.		NA	I *
	0271	05/06/91	0001	% RECOVERY		90.		NA	I *
	0271	08/05/91	0001	% RECOVERY		87.		NA	I *
	0271	08/05/91	A001	% RECOVERY		94.		NA	I *
	0271	08/05/91	B001	% RECOVERY		90.		NA	I *
	0271	12/16/91	0001	% RECOVERY		114.		NA	I *
	0271	12/16/91	A001	% RECOVERY		109.		NA	I *
	0271	12/16/91	B001	% RECOVERY		124.		NA	I *
	0271	06/22/92	0001	% RECOVERY		87.		NA	I *
	0271	06/22/92	A001	% RECOVERY		96.		NA	I *
	0271	06/22/92	B001	% RECOVERY		101.		NA	I *
	0271	09/16/92	0001	% RECOVERY		106.		NA	I *
	0271	09/16/92	A001	% RECOVERY		92.		NA	I *
	0271	09/16/92	B001	% RECOVERY		100.		NA	I *
	0301	11/05/90	0001	% RECOVERY		105.		NA	I *

GROUNDWATER QUALITY DATA BY PARAMETER
SITE: TXT99 OU1 VALIDATED DATA
10/30/90 TO 09/18/92
REPORT DATE: 05/06/93

PARAMETER NAME	LOCATION ID	LOG DATE	SAMPLE ID	UNITS OF MEASURE	PVI	LAB VALUE	PVI	VALIDATED VALUE	RUN TYPE
BROMOCHLOROMETHANE	0301	11/05/90	A001	% RECOVERY		110.		NA	I *
	0301	11/05/90	B001	% RECOVERY		101.		NA	I *
	0301	05/08/91	0001	% RECOVERY		92.		NA	I *
	0301	12/10/91	0001	% RECOVERY		87.		NA	I *
	0302	11/05/90	0001	% RECOVERY		89.		NA	I *
	0302	05/08/91	0001	% RECOVERY		102.		NA	I *
	0302	12/10/91	0001	% RECOVERY		86.		NA	I *
	0303	11/07/90	0001	% RECOVERY		85.		NA	I *
	0303	11/07/90	A001	% RECOVERY		96.		NA	I *
	0303	11/07/90	B001	% RECOVERY		91.		NA	I *
	0303	05/02/91	0001	% RECOVERY		93.		NA	I *
	0303	12/10/91	0001	% RECOVERY		93.		NA	I *
	0303	12/11/91	2001	% RECOVERY		93.		NA	I *
	0303	06/16/92	0001	% RECOVERY		85.		NA	I *
	0304	11/07/90	0001	% RECOVERY		102.		NA	I *
	0304	05/01/91	0001	% RECOVERY		82.		NA	I *
	0304	12/11/91	0001	% RECOVERY		62.		NA	I *
	0304	06/16/92	0001	% RECOVERY		81.		NA	I *
	0304	06/17/92	2001	% RECOVERY		96.		NA	I *
	0305	11/01/90	0001	% RECOVERY		92.		NA	I *
	0305	01/31/91	0001	% RECOVERY		97.		NA	I *
	0305	05/05/91	0001	% RECOVERY		93.		NA	I *
	0305	05/06/91	0001	% RECOVERY		100.		NA	I *
	0305	08/01/91	0001	% RECOVERY		86.		NA	I *
	0305	08/02/91	0001	% RECOVERY		86.		NA	I *
	0305	12/17/91	0001	% RECOVERY		101.		NA	I *
	0305	12/17/91	1001	% RECOVERY		93.		NA	I *
	0305	12/17/91	4001	% RECOVERY		106.		NA	I *
	0305	03/19/92	0001	% RECOVERY		109.		NA	I *
	0305	06/22/92	0001	% RECOVERY		101.		NA	I *
	0305	06/22/92	1001	% RECOVERY		106.		NA	I *
	0305	06/22/92	2001	% RECOVERY		96.		NA	I *
	0305	09/16/92	0001	% RECOVERY		101.		NA	I *
	0305	09/16/92	3001	% RECOVERY		89.		NA	I *
	0306	10/30/90	0001	% RECOVERY		97.		NA	I *
	0306	02/06/91	0001	% RECOVERY		83.		NA	I *
	0306	05/04/91	0001	% RECOVERY		94.		NA	I *
	0306	08/03/91	0001	% RECOVERY		100.		NA	I *
	0306	12/15/91	0001	% RECOVERY		94.		NA	I *
	0306	03/21/92	0001	% RECOVERY		90.		NA	I *
	0306	03/21/92	3001	% RECOVERY		92.		NA	I *
	0306	06/18/92	0001	% RECOVERY		94.		NA	I *
	0306	06/18/92	A001	% RECOVERY		86.		NA	I *
	0306	06/18/92	B001	% RECOVERY		89.		NA	I *
	0306	09/17/92	0001	% RECOVERY		81.		NA	I *
	0306	09/17/92	1001	% RECOVERY		84.		NA	I *
	0307	02/03/91	0001	% RECOVERY		105.		NA	I *
	0307	05/07/91	0001	% RECOVERY		86.		NA	I *
	0307	05/07/91	A001	% RECOVERY		92.		NA	I *
	0307	05/07/91	B001	% RECOVERY		92.		NA	I *
	0307	08/04/91	0001	% RECOVERY		92.		NA	I *
	0307	12/15/91	0001	% RECOVERY		87.		NA	I *
	0307	12/16/91	2001	% RECOVERY		97.		NA	I *
	0307	03/23/92	0001	% RECOVERY		107.		NA	I *
	0307	06/21/92	0001	% RECOVERY		100.		NA	I *
	0307	06/21/92	3001	% RECOVERY		96.		NA	I *
	0307	09/17/92	0001	% RECOVERY		82.		NA	I *
	0309	11/02/90	0001	% RECOVERY		86.		NA	I *
	0309	05/06/91	0001	% RECOVERY		90.		NA	I *
	0309	12/14/91	0001	% RECOVERY		95.		NA	I *
	0309	03/22/92	0001	% RECOVERY		97.		NA	I *
	0309	06/19/92	0001	% RECOVERY		87.		NA	I *
	0309	09/16/92	0001	% RECOVERY		87.		NA	I *

GROUNDWATER QUALITY DATA BY PARAMETER
SITE: TXT99 OU1 VALIDATED DATA
10/30/90 TO 09/18/92
REPORT DATE: 05/06/93

PARAMETER NAME	LOCATION ID	LOG DATE	SAMPLE ID	UNITS OF MEASURE	PVI	LAB VALUE	PVI	VALIDATED VALUE	RUN TYPE
BROMOCHLOROMETHANE	0310	10/30/90	0001	% RECOVERY		99.		NA	I *
	0310	05/04/91	0001	% RECOVERY		84.		NA	I *
	0310	05/04/91	A001	% RECOVERY		105.		NA	I *
	0310	05/04/91	B001	% RECOVERY		105.		NA	I *
	0310	12/14/91	0001	% RECOVERY		86.		NA	I *
	0310	06/20/92	0001	% RECOVERY		98.		NA	I *
	0311	11/05/90	0001	% RECOVERY		94.		NA	I *
	0311	05/02/91	0001	% RECOVERY		98.		NA	I *
	0311	12/13/91	0001	% RECOVERY		92.		NA	I *
	0311	12/13/91	A001	% RECOVERY		102.		NA	I *
	0311	12/13/91	B001	% RECOVERY		97.		NA	I *
	0311	06/17/92	0001	% RECOVERY		95.		NA	I *
	0312	11/06/90	0001	% RECOVERY		108.		NA	I *
	0312	02/04/91	0001	% RECOVERY		95.		NA	I *
	0312	05/06/91	0001	% RECOVERY		100.		NA	I *
	0312	08/05/91	0001	% RECOVERY		96.		NA	I *
	0312	12/16/91	0001	% RECOVERY		85.		NA	I *
	0312	12/17/91	2001	% RECOVERY		77.		NA	I *
	0312	03/21/92	0001	% RECOVERY		91.		NA	I *
	0312	06/20/92	0001	% RECOVERY		107.		NA	I *
	0312	09/17/92	0001	% RECOVERY		85.		NA	I *
	0313	02/03/91	0001	% RECOVERY		106.		NA	I *
	0313	05/07/91	0001	% RECOVERY		98.		NA	I *
	0313	08/04/91	0001	% RECOVERY		96.		NA	I *
	0313	08/04/91	2001	% RECOVERY		109.		NA	I *
	0313	12/17/91	0001	% RECOVERY		96.		NA	I *
	0313	12/18/91	2001	% RECOVERY		92.		NA	I *
	0313	03/22/92	0001	% RECOVERY		106.		NA	I *
	0313	03/23/92	2001	% RECOVERY		94.		NA	I *
	0313	06/21/92	0001	% RECOVERY		90.		NA	I *
	0313	06/22/92	2001	% RECOVERY		80.		NA	I *
	0313	09/17/92	0001	% RECOVERY		82.		NA	I *
	0313	09/17/92	3001	% RECOVERY		83.		NA	I *
	0313	09/18/92	2001	% RECOVERY		81.		NA	I *
	0314	11/07/90	0001	% RECOVERY		94.		NA	I *
	0314	05/04/91	0001	% RECOVERY		90.		NA	I *
	0314	12/15/91	0001	% RECOVERY		80.		NA	I *
	0314	06/19/92	0001	% RECOVERY		98.		NA	I *
	0315	01/31/91	0001	% RECOVERY		100.		NA	I *
	0315	05/05/91	0001	% RECOVERY		91.		NA	I *
	0315	08/03/91	0001	% RECOVERY		97.		NA	I *
	0315	12/17/91	0001	% RECOVERY		90.		NA	I *
	0315	03/20/92	0001	% RECOVERY		97.		NA	I *
	0315	06/20/92	0001	% RECOVERY		98.		NA	I *
	0315	09/16/92	0001	% RECOVERY		88.		NA	I *
	0317	11/06/90	0001	% RECOVERY		101.		NA	I *
	0317	05/08/91	0001	% RECOVERY		84.		NA	I *
	0317	12/16/91	0001	% RECOVERY		123.		NA	I *
	0317	12/16/91	1001	% RECOVERY		109.		NA	I *
	0317	06/20/92	0001	% RECOVERY		95.		NA	I *
	0318	11/04/90	0001	% RECOVERY		97.		NA	I *
	0318	11/04/90	A001	% RECOVERY		98.		NA	I *
	0318	11/04/90	B001	% RECOVERY		97.		NA	I *
	0318	05/05/91	0001	% RECOVERY		94.		NA	I *
	0318	12/15/91	0001	% RECOVERY		92.		NA	I *
	0319	11/04/90	0001	% RECOVERY		94.		NA	I *
	0319	05/07/91	0001	% RECOVERY		84.		NA	I *
	0319	12/18/91	0001	% RECOVERY		100.		NA	I *
	0319	06/19/92	0001	% RECOVERY		88.		NA	I *
	0319	06/19/92	3001	% RECOVERY		96.		NA	I *
	0320	11/01/90	0001	% RECOVERY		93.		NA	I *
	0320	11/01/90	A001	% RECOVERY		103.		NA	I *
	0320	11/01/90	B001	% RECOVERY		104.		NA	I *

GROUNDWATER QUALITY DATA BY PARAMETER
SITE: TXT99 OU1 VALIDATED DATA
10/30/90 TO 09/18/92
REPORT DATE: 05/06/93

PARAMETER NAME	LOCATION ID	LOG DATE	SAMPLE ID	UNITS OF MEASURE	PVI	LAB VALUE	PVI	VALIDATED VALUE	RUN TYPE
BROMOCHLOROMETHANE	0320	05/07/91	0001	% RECOVERY		97.		NA	I *
	0320	12/18/91	0001	% RECOVERY		114.		NA	I *
	0320	06/19/92	0001	% RECOVERY		96.		NA	I *
	0712	06/23/92	0001	% RECOVERY		96.		NA	I *
	0714	06/23/92	0001	% RECOVERY		90.		NA	I *
	0721	06/23/92	0001	% RECOVERY		96.		NA	I *
	0721	06/23/92	1001	% RECOVERY		86.		NA	I *
	0722	06/23/92	0001	% RECOVERY		97.		NA	I *
	0722	06/23/92	2001	% RECOVERY		96.		NA	I *
	0722	06/23/92	3001	% RECOVERY		92.		NA	I *
	0723	06/23/92	0001	% RECOVERY		93.		NA	I *
	0723	06/23/92	3001	% RECOVERY		91.		NA	I *
	0724	06/23/92	0001	% RECOVERY		101.		NA	I *
	0725	06/23/92	0001	% RECOVERY		100.		NA	I *
	0726	06/23/92	0001	% RECOVERY		111.		NA	I *
	0726	06/23/92	0001	% RECOVERY		104.		NA	I2*
	0727	06/23/92	0001	% RECOVERY		102.		NA	I *
	0801	09/17/92	3001	% RECOVERY		91.		NA	I *
	0802	09/18/92	3001	% RECOVERY		75.		NA	I *
BROMODICHLOROMETHANE	0046	11/06/90	0001	UG/L	U	1.	U	1.	I
	0046	02/05/91	0001	UG/L		10.	UJ	10.	I
	0046	02/05/91	0001	UG/L	U	1.	U	2.	D
	0046	05/06/91	0001	UG/L	U	1.	U	1.	I
	0046	08/05/91	0001	UG/L	U	1.	UJ	1.	I
	0046	12/16/91	0001	UG/L	U	1.0	UJ	1.0	I
	0046	03/23/92	0001	UG/L	U	1.0	U	1.0	I
	0046	06/22/92	0001	UG/L	U	1.0	U	1.0	I
	0046	09/16/92	0001	UG/L	U	1.0	U	1.0	I
	0063	11/01/90	0001	UG/L	U	1.	U	1.	I
	0063	02/05/91	0001	UG/L	U	1.	U	1.	I
	0063	02/05/91	A001	% RECOVERY		43.		NA	I *
	0063	02/05/91	B001	% RECOVERY		84.		NA	I *
	0063	05/06/91	0001	UG/L	U	1.	U	1.	I
	0063	05/06/91	A001	% RECOVERY		108.		NA	I *
	0063	05/06/91	B001	% RECOVERY		100.		NA	I *
	0063	08/05/91	0001	UG/L	U	1.	U	1.	I
	0063	12/16/91	0001	UG/L	U	1.0	UJ	1.0	I
	0063	03/23/92	0001	UG/L	U	1.0	U	1.0	I
	0063	03/23/92	1001	UG/L	U	1.0	U	1.0	I
	0063	06/22/92	0001	UG/L	U	1.0	U	1.0	I
	0063	06/22/92	1001	UG/L	U	1.0	U	1.0	I
	0063	09/16/92	0001	UG/L	U	1.0	U	1.0	I
	0063	09/17/92	2001	UG/L	U	1.0	U	1.0	I
	0071	11/06/90	0001	UG/L	U	1.	U	1.	I
	0071	02/01/91	0001	UG/L	U	1.	U	1.	I
	0071	05/06/91	0001	UG/L	U	1.	U	1.	I
	0071	08/05/91	0001	UG/L	U	1.	U	1.	I
	0071	12/16/91	0001	UG/L	U	1.0	UJ	1.0	I
	0071	12/16/91	1001	UG/L	U	1.0	UJ	1.0	I
	0071	03/23/92	0001	UG/L	U	1.0	U	1.0	I
	0071	03/23/92	1001	UG/L	U	1.0	U	1.0	I
	0071	06/23/92	0001	UG/L	U	1.0	U	1.0	I
	0071	06/23/92	2001	UG/L	U	1.0	U	1.0	I
	0071	09/16/92	0001	UG/L	U	1.0	U	1.0	I
	0071	09/16/92	1001	UG/L	U	1.0	U	1.0	I
	0076	11/06/90	0001	UG/L	U	1.	U	1.	I
	0076	02/01/91	0001	UG/L	U	1.	U	1.	I

U (ORG) - The material was analyzed for, but was not detected. The associated numerical value is the sample quantitation limit
UJ (ORG) - The material was analyzed for, but was not detected. The sample quantitation limit is an estimated quantity

GROUNDWATER QUALITY DATA BY PARAMETER
SITE: TXT99 OU1 VALIDATED DATA
10/30/90 TO 09/18/92
REPORT DATE: 05/06/93

PARAMETER NAME	LOCATION ID	LOG DATE	SAMPLE ID	UNITS OF MEASURE	PVI	LAB VALUE	PVI	VALIDATED VALUE	RUN TYPE
BROMODICHLOROMETHANE	0076	05/06/91	0001	UG/L	U	1.	U	1.	I
	0076	12/16/91	0001	UG/L	U	1.0	UJ	1.0	I
	0076	03/23/92	0001	UG/L	U	1.0	U	1.0	I
	0076	03/23/92	A001	% RECOVERY		103.		NA	I *
	0076	03/23/92	B001	% RECOVERY		100.		NA	I *
	0076	06/22/92	0001	UG/L	U	1.0	U	1.0	I
	0076	09/16/92	0001	UG/L	U	1.0	U	1.0	I
	0111	11/02/90	0001	UG/L	U	1.	U	1.	I
	0111	05/07/91	0001	UG/L	U	1.	U	1.	I
	0111	12/16/91	0001	UG/L	U	1.0	UJ	1.0	I
	0112	11/02/90	0001	UG/L	U	1.	U	1.	I
	0112	05/03/91	0001	UG/L	U	1.	UJ	1.	I
	0112	12/13/91	0001	UG/L	U	1.0	U	1.0	I
	0115	11/03/90	0001	UG/L	U	1.	U	1.	I
	0115	02/03/91	0001	UG/L	U	1.	U	1.	I
	0115	05/02/91	0001	UG/L	U	1.	U	1.	I
	0115	08/01/91	0001	UG/L	U	1.	UJ	1.	I
	0115	08/01/91	2001	UG/L		1.3	J	1.3	I
	0115	12/12/91	0001	UG/L	U	1.0	U	1.0	I
	0115	03/19/92	0001	UG/L	U	1.0	U	1.0	I
	0115	03/19/92	4001	UG/L	U	1.0	U	1.0	I
	0115	06/17/92	0001	UG/L	U	1.0	UJ	1.0	I
	0115	06/17/92	4001	UG/L	U	1.0	UJ	1.0	I
	0115	09/15/92	0001	UG/L	U	1.0	UJ	1.0	I
	0115	09/15/92	4001	UG/L	U	1.0	UJ	1.0	I
	0117	11/04/90	0001	UG/L	U	1.	U	1.	I
	0117	05/02/91	0001	UG/L	U	1.	U	1.	I
	0117	12/19/91	0001	UG/L	U	1.0	UJ	1.0	I
	0118	11/07/90	0001	UG/L	U	1.	U	1.	I
	0118	02/04/91	0001	UG/L	U	1.	UJ	1.	I
	0118	05/08/91	0001	UG/L	U	1.	U	1.	I
	0118	07/30/91	0001	UG/L	U	1.	U	1.	I
	0118	12/10/91	0001	UG/L	U	1.0	UJ	1.0	I
	0118	03/17/92	0001	UG/L	U	1.0	U	1.0	I
	0118	03/17/92	1001	UG/L	U	1.0	U	1.0	I
	0118	03/18/92	2001	UG/L	U	1.0	U	1.0	I
	0118	06/17/92	0001	UG/L	U	1.0	UJ	1.0	I
	0118	09/14/92	0001	UG/L	U	1.0	U	1.0	I
	0118	09/15/92	2001	UG/L	U	1.0	U	1.0	I
	0119	06/19/92	0001	UG/L	U	1.0	U	1.0	I
	0120	11/05/90	0001	UG/L	U	1.	U	1.	I
	0120	05/02/91	0001	UG/L	U	1.	U	1.	I
	0120	12/17/91	0001	UG/L	U	1.0	U	1.0	I
	0122	11/01/90	0001	UG/L	U	1.	U	1.	I
	0122	02/03/91	0001	UG/L	U	1.	U	1.	I
	0122	02/03/91	A001	% RECOVERY		95.		NA	I *
	0122	02/03/91	B001	% RECOVERY		94.		NA	I *
	0122	05/04/91	0001	UG/L	U	1.	U	1.	I
	0122	08/01/91	0001	UG/L	U	1.	U	1.	I
	0122	12/13/91	0001	UG/L	U	1.0	U	1.0	I
	0122	12/13/91	1001	UG/L	U	1.0	U	1.0	I
	0122	03/20/92	0001	UG/L	U	1.0	U	1.0	I
	0123	11/03/90	0001	UG/L	U	1.	U	1.	I
	0123	05/01/91	0001	UG/L	U	1.	U	1.	I
	0123	12/11/91	0001	UG/L	U	1.0	UJ	1.0	I
	0123	06/16/92	0001	UG/L	U	1.0	U	1.0	I
	0124	11/03/90	0001	UG/L	U	1.	U	1.	I

U (ORG) - The material was analyzed for, but was not detected. The associated numerical value is the sample quantitation limit
UJ (ORG) - The material was analyzed for, but was not detected. The sample quantitation limit is an estimated quantity
J (ORG) - The associated numerical value is an estimated quantity

GROUNDWATER QUALITY DATA BY PARAMETER
SITE: TXT99 OU1 VALIDATED DATA
10/30/90 TO 09/18/92
REPORT DATE: 05/06/93

PARAMETER NAME	LOCATION ID	LOG DATE	SAMPLE ID	UNITS OF MEASURE	PVI	LAB VALUE	PVI	VALIDATED VALUE	RUN TYPE
BROMODICHLOROMETHANE	0124	05/02/91	0001	UG/L	U	1.	U	1.	I
	0124	12/12/91	0001	UG/L	U	1.0	U	1.0	I
	0124	06/16/92	0001	UG/L	U	1.0	U	1.0	I
	0124	06/16/92	1001	UG/L	U	1.0	U	1.0	I
	0125	06/20/92	0001	UG/L	U	1.0	U	1.0	I
	0126	11/06/90	0001	UG/L	U	1.	UJ	1.	I
	0126	02/05/91	0001	UG/L		11.	UJ	11.	I
	0126	02/05/91	0001	UG/L	U	1.	U	1.	D
	0126	05/01/91	0001	UG/L	U	1.	U	1.	I
	0126	07/31/91	0001	UG/L	U	1.	U	1.	I
	0126	12/12/91	0001	UG/L	U	1.0	U	1.0	I
	0126	03/18/92	0001	UG/L	U	1.0	U	1.0	I
	0126	06/16/92	0001	UG/L	U	1.0	U	1.0	I
	0126	09/14/92	0001	UG/L	U	1.0	U	1.0	I
	0126	09/14/92	1001	UG/L	U	1.0	U	1.0	I
	0127	11/02/90	0001	UG/L	U	1.	U	1.	I
	0127	05/02/91	0001	UG/L	U	1.	U	1.	I
	0127	12/11/91	0001	UG/L	U	1.0	UJ	1.0	I
	0129	11/05/90	0001	UG/L	U	1.	U	1.	I
	0129	02/04/91	0001	UG/L	U	1.	UJ	1.	I
	0129	05/08/91	0001	UG/L	U	1.	U	1.	I
	0129	07/30/91	0001	UG/L	U	1.	U	1.	I
	0129	12/17/91	0001	UG/L	U	1.0	U	1.0	I
	0129	03/17/92	0001	UG/L	U	1.0	U	1.0	I
	0129	03/17/92	3001	UG/L	U	1.0	U	1.0	I
	0129	06/16/92	0001	UG/L	U	1.0	U	1.0	I
	0129	09/15/92	0001	UG/L	U	1.0	UJ	1.0	I
	0129	09/16/92	2001	UG/L	U	1.0	UJ	1.0	I
	0137	11/02/90	0001	UG/L	U	5.	U	5.	I
	0137	11/02/90	0001	UG/L	U	5.		NA	I *
	0137	05/03/91	0001	UG/L	U	5.		NA	I *
	0137	12/17/91	4001	UG/L	U	1.0	U	1.0	I
	0137	12/19/91	0001	UG/L	U	5.	U	5.	I
	0137	12/19/91	0001	UG/L	U	1.0	UJ	1.0	I
	0137	12/19/91	2001	UG/L	U	5.	U	5.	I
	0137	12/19/91	2001	UG/L	U	1.0	UJ	1.0	I
	0137	12/19/91	3001	UG/L	U	5.	U	5.	I
	0137	12/19/91	3001	UG/L	U	1.0	UJ	1.0	I
	0138	05/02/91	0001	UG/L	U	1.	U	1.	I
	0138	07/30/91	0001	UG/L	U	1.	U	1.	I
	0138	12/11/91	0001	UG/L	U	1.0	UJ	1.0	I
	0138	12/12/91	2001	UG/L	U	1.0	UJ	1.0	I
	0138	03/17/92	0001	UG/L	U	1.0	U	1.0	I
	0138	06/17/92	0001	UG/L	U	1.0	UJ	1.0	I
	0138	09/14/92	0001	UG/L	U	1.0	UJ	1.0	I
	0151	11/04/90	0001	UG/L	U	1.	U	1.	I
	0151	05/06/91	0001	UG/L	U	1.	U	1.	I
	0151	12/17/91	4001	UG/L	U	1.0	U	1.0	I
	0151	12/18/91	0001	UG/L	U	1.0	UJ	1.0	I
	0151	12/18/91	3001	UG/L	U	1.0	UJ	1.0	I
	0152	10/30/90	0001	UG/L	U	1.	U	1.	I
	0152	10/30/90	A001	% RECOVERY		91.		NA	I *
	0152	10/30/90	B001	% RECOVERY		100.		NA	I *
	0152	01/30/91	0001	UG/L	U	1.	U	1.	I
	0152	05/03/91	0001	UG/L	U	1.	U	1.	I
	0152	08/03/91	0001	UG/L	U	1.	U	1.	I
	0152	08/03/91	A001	% RECOVERY		90.		NA	I *
	0152	08/03/91	B001	% RECOVERY		93.		NA	I *

U (ORG) - The material was analyzed for, but was not detected. The associated numerical value is the sample quantitation limit
UJ (ORG) - The material was analyzed for, but was not detected. The sample quantitation limit is an estimated quantity

GROUNDWATER QUALITY DATA BY PARAMETER
SITE: TXT99 OU1 VALIDATED DATA
10/30/90 TO 09/18/92
REPORT DATE: 05/06/93

PARAMETER NAME	LOCATION ID	LOG DATE	SAMPLE ID	UNITS OF MEASURE	PV1	LAB VALUE	PV1	VALIDATED VALUE	RUN TYPE
BROMODICHLOROMETHANE	0152	12/14/91	0001	UG/L	U	1.0	U	1.0	I
	0152	03/20/92	0001	UG/L	U	1.0	U	1.0	I
	0152	03/20/92	2001	UG/L	U	1.0	U	1.0	I
	0152	03/20/92	A001	% RECOVERY		89.		NA	I *
	0152	03/20/92	B001	% RECOVERY		101.		NA	I *
	0152	06/18/92	0001	UG/L	U	1.0	U	1.0	I
	0152	06/19/92	2001	UG/L	U	1.0	U	1.0	I
	0152	06/19/92	3001	UG/L	U	1.0	U	1.0	I
	0152	09/17/92	0001	UG/L	U	1.0	U	1.0	I
	0153	10/30/90	0001	UG/L	U	1.	U	1.	I
	0153	05/03/91	0001	UG/L	U	1.	U	1.	I
	0153	12/14/91	0001	UG/L	U	1.0	U	1.0	I
	0153	06/18/92	0001	UG/L	U	1.0	U	1.0	I
	0154	11/02/90	0001	UG/L	U	1.	U	1.	I
	0154	01/30/91	0001	UG/L	U	1.	U	1.	I
	0154	05/04/91	0001	UG/L	U	1.		NA	I *
	0154	05/04/91	A001	% RECOVERY		100.		NA	I *
	0154	05/04/91	B001	% RECOVERY		120.		NA	I *
	0154	08/02/91	0001	UG/L	U	1.	U	1.	I
	0154	12/14/91	0001	UG/L	U	1.0	U	1.0	I
	0154	03/21/92	0001	UG/L	U	1.0	U	1.0	I
	0154	06/18/92	0001	UG/L	U	1.0	U	1.0	I
	0154	06/18/92	1001	UG/L	U	1.0	U	1.0	I
	0154	09/17/92	0001	UG/L	U	1.0	U	1.0	I
	0155	10/31/90	0001	UG/L	U	1.	U	1.	I
	0155	01/29/91	0001	UG/L	U	1.	U	1.	I
	0155	01/29/91	A001	% RECOVERY		100.		NA	I *
	0155	01/29/91	B001	% RECOVERY		110.		NA	I *
	0155	05/04/91	0001	UG/L	U	1.	U	1.	I
	0155	08/02/91	0001	UG/L	U	1.	U	1.	I
	0155	12/13/91	0001	UG/L	U	1.0	U	1.0	I
	0155	12/13/91	1001	UG/L	U	1.0	U	1.0	I
	0155	03/21/92	0001	UG/L	U	1.0	U	1.0	I
	0155	06/18/92	0001	UG/L	U	1.0	U	1.0	I
	0155	09/17/92	0001	UG/L	U	1.0	U	1.0	I
	0155	09/17/92	A001	% RECOVERY		121.		NA	I *
	0155	09/17/92	B001	% RECOVERY		121.		NA	I *
	0156	11/04/90	0001	UG/L	U	1.	U	1.	I
	0156	11/04/90	A001	% RECOVERY		100.		NA	I *
	0156	11/04/90	B001	% RECOVERY		100.		NA	I *
	0156	05/01/91	0001	UG/L	U	1.	U	1.	I
	0156	12/11/91	0001	UG/L	U	1.0	UJ	1.0	I
	0156	06/17/92	0001	UG/L	U	1.0	UJ	1.0	I
	0156	06/18/92	2001	UG/L	U	1.0	UJ	1.0	I
	0156	06/18/92	3001	UG/L	U	1.0	UJ	1.0	I
	0158	11/03/90	0001	UG/L	U	1.	U	1.	I
	0158	05/07/91	0001	UG/L	U	1.	U	1.	I
	0158	12/19/91	0001	UG/L	U	1.0	UJ	1.0	I
	0158	12/19/91	A001	% RECOVERY		102.		NA	I *
	0158	12/19/91	B001	% RECOVERY		109.		NA	I *
	0158	06/20/92	0001	UG/L	U	1.0	U	1.0	I
	0159	11/03/90	0001	UG/L	U	1.	U	1.	I
	0159	02/02/91	0001	UG/L	U	1.	U	1.	I
	0159	05/02/91	0001	UG/L	U	1.	U	1.	I
	0159	08/01/91	0001	UG/L	U	1.	UJ	1.	I
	0159	12/12/91	0001	UG/L	U	1.0	U	1.0	I
	0159	12/13/91	2001	UG/L	U	1.0	U	1.0	I
	0159	03/18/92	0001	UG/L	U	1.0	U	1.0	I

U (ORG) - The material was analyzed for, but was not detected. The associated numerical value is the sample quantitation limit

UJ (ORG) - The material was analyzed for, but was not detected. The sample quantitation limit is an estimated quantity

GROUNDWATER QUALITY DATA BY PARAMETER
SITE: TXT99 OU1 VALIDATED DATA
10/30/90 TO 09/18/92
REPORT DATE: 05/06/93

PARAMETER NAME	LOCATION ID	LOG DATE	SAMPLE ID	UNITS OF MEASURE	PVI	LAB VALUE	PVI	VALIDATED VALUE	RUN TYPE
BROMODICHLOROMETHANE	0159	03/19/92	2001	UG/L	U	1.0	U	1.0	I
	0159	06/17/92	0001	UG/L	U	1.0	UJ	1.0	I
	0159	09/15/92	0001	UG/L	U	1.0	UJ	1.0	I
	0160	11/03/90	0001	UG/L	U	1.	U	1.	I
	0160	02/05/91	0001	UG/L		12.	UJ	12.	I
	0160	02/05/91	0001	UG/L	U	1.	U	1.	D
	0160	05/03/91	0001	UG/L	U	1.	U	1.	I
	0160	07/31/91	0001	UG/L	U	1.	UJ	1.	I
	0160	12/12/91	0001	UG/L	U	1.0	U	1.0	I
	0160	03/24/92	0001	UG/L	U	1.0	UJ	1.0	I
	0160	03/24/92	2001	UG/L	U	1.0	UJ	1.0	I
	0160	06/17/92	0001	UG/L	U	1.0	UJ	1.0	I
	0160	09/15/92	0001	UG/L	U	1.0	UJ	1.0	I
	0271	11/06/90	0001	UG/L	U	1.	U	1.	I
	0271	11/06/90	A001	% RECOVERY		88.		NA	I *
	0271	11/06/90	B001	% RECOVERY		97.		NA	I *
	0271	02/01/91	0001	UG/L	U	1.	U	1.	I
	0271	05/06/91	0001	UG/L	U	1.	U	1.	I
	0271	08/05/91	0001	UG/L	U	1.	U	1.	I
	0271	08/05/91	A001	% RECOVERY		97.		NA	I *
	0271	08/05/91	B001	% RECOVERY		99.		NA	I *
	0271	12/16/91	0001	UG/L	U	1.0	UJ	1.0	I
	0271	12/16/91	A001	% RECOVERY		104.		NA	I *
	0271	12/16/91	B001	% RECOVERY		107.		NA	I *
	0271	06/22/92	0001	UG/L	U	1.0	U	1.0	I
	0271	06/22/92	A001	% RECOVERY		120.		NA	I *
	0271	06/22/92	B001	% RECOVERY		128.		NA	I *
	0271	09/16/92	0001	UG/L	U	1.0	U	1.0	I
	0271	09/16/92	A001	% RECOVERY		112.		NA	I *
	0271	09/16/92	B001	% RECOVERY		121.		NA	I *
	0301	11/05/90	0001	UG/L	U	1.	U	1.	I
	0301	11/05/90	A001	% RECOVERY		94.		NA	I *
	0301	11/05/90	B001	% RECOVERY		100.		NA	I *
	0301	05/08/91	0001	UG/L	U	1.	U	1.	I
	0301	12/10/91	0001	UG/L	U	1.0	UJ	1.0	I
	0302	11/05/90	0001	UG/L	U	1.	U	1.	I
	0302	05/08/91	0001	UG/L	U	1.	U	1.	I
	0302	12/10/91	0001	UG/L	U	1.0	UJ	1.0	I
	0303	11/07/90	0001	UG/L	U	1.	U	1.	I
	0303	11/07/90	A001	% RECOVERY		91.		NA	I *
	0303	11/07/90	B001	% RECOVERY		96.		NA	I *
	0303	05/02/91	0001	UG/L	U	1.	U	1.	I
	0303	12/10/91	0001	UG/L	U	1.0	UJ	1.0	I
	0303	12/11/91	2001	UG/L	U	1.0	UJ	1.0	I
	0303	06/16/92	0001	UG/L	U	1.0	U	1.0	I
	0304	11/07/90	0001	UG/L	U	1.	U	1.	I
	0304	05/01/91	0001	UG/L	U	1.	U	1.	I
	0304	12/11/91	0001	UG/L	U	1.0	UJ	1.0	I
	0304	06/16/92	0001	UG/L	U	1.0	U	1.0	I
	0304	06/17/92	2001	UG/L	U	1.0	U	1.0	I
	0305	11/01/90	0001	UG/L	U	1.	U	1.	I
	0305	01/31/91	0001	UG/L	U	1.	U	1.	I
	0305	05/05/91	0001	UG/L	U	1.	U	1.	I
	0305	08/01/91	0001	UG/L		2.2		NA	I *
	0305	08/02/91	0001	UG/L		2.2	J	2.2	I
	0305	12/17/91	0001	UG/L	U	1.0	U	1.0	I
	0305	12/17/91	1001	UG/L	U	1.0	U	1.0	I

U (ORG) - The material was analyzed for, but was not detected. The associated numerical value is the sample quantitation limit
UJ (ORG) - The material was analyzed for, but was not detected. The sample quantitation limit is an estimated quantity
J (ORG) - The associated numerical value is an estimated quantity

GROUNDWATER QUALITY DATA BY PARAMETER
SITE: TXT99 OU1 VALIDATED DATA
10/30/90 TO 09/18/92
REPORT DATE: 05/06/93

PARAMETER NAME	LOCATION ID	LOG DATE	SAMPLE ID	UNITS OF MEASURE	PVI	LAB VALUE	PVI	VALIDATED VALUE	RUN TYPE
BROMODICHLOROMETHANE	0305	12/17/91	4001	UG/L	U	1.0	U	1.0	I
	0305	03/19/92	0001	UG/L	U	1.0	U	1.0	I
	0305	06/22/92	0001	UG/L	U	1.0	U	1.0	I
	0305	06/22/92	1001	UG/L	U	1.0	U	1.0	I
	0305	06/22/92	2001	UG/L	U	1.0	U	1.0	I
	0305	09/16/92	0001	UG/L	U	1.0	U	1.0	I
	0305	09/16/92	3001	UG/L	U	1.0	U	1.0	I
	0306	10/30/90	0001	UG/L	U	1.	U	1.	I
	0306	02/06/91	0001	UG/L	U	1.	U	1.	I
	0306	05/04/91	0001	UG/L	U	1.	U	1.	I
	0306	08/03/91	0001	UG/L	U	1.	U	1.	I
	0306	12/15/91	0001	UG/L	U	1.0	U	1.0	I
	0306	03/21/92	0001	UG/L	U	1.0	U	1.0	I
	0306	03/21/92	3001	UG/L	U	1.0	U	1.0	I
	0306	06/18/92	0001	UG/L	U	1.0	U	1.0	I
	0306	06/18/92	A001	% RECOVERY		107.		NA	I *
	0306	06/18/92	B001	% RECOVERY		104.		NA	I *
	0306	09/17/92	0001	UG/L	U	1.0	U	1.0	I
	0306	09/17/92	1001	UG/L	U	1.0	U	1.0	I
	0307	10/31/90	0001	UG/L	U	1.	U	1.	I
	0307	02/03/91	0001	UG/L	U	1.	U	1.	I
	0307	05/07/91	0001	UG/L	U	1.	U	1.	I
	0307	05/07/91	A001	% RECOVERY		90.		NA	I *
	0307	05/07/91	B001	% RECOVERY		90.		NA	I *
	0307	08/04/91	0001	UG/L	U	1.	U	1.	I
	0307	12/15/91	0001	UG/L	U	1.0	U	1.0	I
	0307	12/16/91	2001	UG/L	U	1.0	U	1.0	I
	0307	03/23/92	0001	UG/L	U	1.0	U	1.0	I
	0307	06/21/92	0001	UG/L	U	1.0	U	1.0	I
	0307	06/21/92	3001	UG/L	U	1.0	U	1.0	I
	0307	09/17/92	0001	UG/L	U	1.0	U	1.0	I
	0309	11/02/90	0001	UG/L	U	1.	U	1.	I
	0309	05/06/91	0001	UG/L	U	1.	U	1.	I
	0309	12/14/91	0001	UG/L	U	1.0	U	1.0	I
	0309	03/22/92	0001	UG/L	U	1.0	U	1.0	I
	0309	06/19/92	0001	UG/L	U	1.0	U	1.0	I
	0309	09/16/92	0001	UG/L	U	1.0	U	1.0	I
	0310	10/30/90	0001	UG/L	U	1.	U	1.	I
	0310	05/04/91	0001	UG/L	U	1.	U	1.	I
	0310	05/04/91	A001	% RECOVERY		91.		NA	I *
	0310	05/04/91	B001	% RECOVERY		95.		NA	I *
	0310	12/14/91	0001	UG/L	U	1.0	U	1.0	I
	0310	06/20/92	0001	UG/L	U	1.0	U	1.0	I
	0311	11/05/90	0001	UG/L	U	1.	U	1.	I
	0311	05/02/91	0001	UG/L	U	1.	U	1.	I
	0311	12/13/91	0001	UG/L	U	1.0	U	1.0	I
	0311	12/13/91	A001	% RECOVERY		100.		NA	I *
	0311	12/13/91	B001	% RECOVERY		104.		NA	I *
	0311	06/17/92	0001	UG/L	U	1.0	U	1.0	I
	0312	11/06/90	0001	UG/L	U	1.	U	1.	I
	0312	02/04/91	0001	UG/L	U	1.	UJ	1.	I
	0312	05/06/91	0001	UG/L	U	1.	U	1.	I
	0312	08/05/91	0001	UG/L	U	1.	U	1.	I
	0312	12/16/91	0001	UG/L	U	1.0	UJ	1.0	I
	0312	12/17/91	2001	UG/L	U	1.0	UJ	1.0	I
	0312	03/21/92	0001	UG/L	U	1.0	U	1.0	I
	0312	06/20/92	0001	UG/L	U	1.0	U	1.0	I
	0312	09/17/92	0001	UG/L	U	1.0	U	1.0	I

U (ORG) - The material was analyzed for, but was not detected. The associated numerical value is the sample quantitation limit

UJ (ORG) - The material was analyzed for, but was not detected. The sample quantitation limit is an estimated quantity

GROUNDWATER QUALITY DATA BY PARAMETER
SITE: TX799 OU1 VALIDATED DATA
10/30/90 TO 09/18/92
REPORT DATE: 05/06/93

PARAMETER NAME	LOCATION ID	LOG DATE	SAMPLE ID	UNITS OF MEASURE	PVI	LAB VALUE	PVI	VALIDATED VALUE	RUN TYPE
BROMODICHLOROMETHANE	0313	10/31/90	0001	UG/L	U	1.	U	1.	I
	0313	02/03/91	0001	UG/L	U	1.	U	1.	I
	0313	05/07/91	0001	UG/L	U	1.	U	1.	I
	0313	08/04/91	0001	UG/L	U	1.	U	1.	I
	0313	08/04/91	2001	UG/L	U	1.	U	1.	I
	0313	12/17/91	0001	UG/L	U	1.0	U	1.0	I
	0313	12/18/91	2001	UG/L	U	1.0	U	1.0	I
	0313	03/22/92	0001	UG/L	U	1.0	U	1.0	I
	0313	03/23/92	2001	UG/L	U	1.0	U	1.0	I
	0313	06/21/92	0001	UG/L	U	1.0	UJ	0.90	I
	0313	06/22/92	2001	UG/L	U	1.0	U	1.0	I
	0313	09/17/92	0001	UG/L	U	1.0	U	1.0	I
	0313	09/17/92	3001	UG/L	U	1.0	UJ	1.0	I
	0313	09/18/92	2001	UG/L	U	1.0	U	1.0	I
	0314	11/07/90	0001	UG/L	U	1.	U	1.	I
	0314	05/04/91	0001	UG/L	U	1.	U	1.	I
	0314	12/15/91	0001	UG/L	U	1.0	U	1.0	I
	0314	06/19/92	0001	UG/L	U	1.0	U	1.0	I
	0315	10/31/90	0001	UG/L	U	1.	U	1.	I
	0315	01/31/91	0001	UG/L	U	1.	U	1.	I
	0315	05/05/91	0001	UG/L	U	1.	U	1.	I
	0315	08/03/91	0001	UG/L	U	1.	U	1.	I
	0315	12/17/91	0001	UG/L	U	1.0	U	1.0	I
	0315	03/20/92	0001	UG/L	U	1.0	U	1.0	I
	0315	06/20/92	0001	UG/L	U	1.0	U	1.0	I
	0315	09/16/92	0001	UG/L	U	1.0	U	1.0	I
	0317	11/06/90	0001	UG/L	U	1.	U	1.	I
	0317	05/08/91	0001	UG/L	U	1.	U	1.	I
	0317	12/16/91	0001	UG/L	U	1.0	UJ	1.0	I
	0317	12/16/91	1001	UG/L	U	1.0	UJ	1.0	I
	0317	06/20/92	0001	UG/L	U	1.0	U	1.0	I
	0318	11/04/90	0001	UG/L	U	1.	U	1.	I
	0318	11/04/90	A001	% RECOVERY		94.		NA	I *
	0318	11/04/90	B001	% RECOVERY		83.		NA	I *
	0318	05/05/91	0001	UG/L	U	1.	U	1.	I
	0318	12/15/91	0001	UG/L	U	1.0	U	1.0	I
	0319	11/04/90	0001	UG/L	U	1.	U	1.	I
	0319	05/07/91	0001	UG/L	U	1.	UJ	1.	I
	0319	12/18/91	0001	UG/L	U	1.0	UJ	1.0	I
	0319	06/19/92	0001	UG/L	U	1.0	U	1.0	I
	0319	06/19/92	3001	UG/L	U	1.0	U	1.0	I
	0320	11/01/90	0001	UG/L	U	1.	U	1.	I
	0320	11/01/90	A001	% RECOVERY		93.		NA	I *
	0320	11/01/90	B001	% RECOVERY		91.		NA	I *
	0320	05/07/91	0001	UG/L	U	1.	U	1.	I
	0320	12/18/91	0001	UG/L	U	1.0	UJ	1.0	I
	0320	06/19/92	0001	UG/L	U	1.0	U	1.0	I
	0712	06/23/92	0001	UG/L	U	1.0		NA	I *
	0714	06/23/92	0001	UG/L	U	1.0		NA	I *
	0721	06/23/92	0001	UG/L	U	1.0		NA	I *
	0721	06/23/92	1001	UG/L	U	1.0		NA	I *
	0722	06/23/92	0001	UG/L	U	1.0		NA	I *
	0722	06/23/92	2001	UG/L	U	1.0		NA	I *
	0722	06/23/92	3001	UG/L	U	1.0		NA	I *
	0723	06/23/92	0001	UG/L	U	1.0		NA	I *
	0723	06/23/92	3001	UG/L	U	1.0		NA	I *
	0724	06/23/92	0001	UG/L	U	1.0		NA	I *
	0725	06/23/92	0001	UG/L	U	1.0		NA	I *

U (ORG) - The material was analyzed for, but was not detected. The associated numerical value is the sample quantitation limit

UJ (ORG) - The material was analyzed for, but was not detected. The sample quantitation limit is an estimated quantity

GROUNDWATER QUALITY DATA BY PARAMETER
SITE: TXT99 OU1 VALIDATED DATA
10/30/90 TO 09/18/92
REPORT DATE: 05/06/93

PARAMETER NAME	LOCATION ID	LOG DATE	SAMPLE ID	UNITS OF MEASURE	PVI	LAB VALUE	PVI	VALIDATED VALUE	RUN TYPE
BROMODICHLOROMETHANE	0726	06/23/92	0001	UG/L	U	1.0		NA	I *
	0727	06/23/92	0001	UG/L	U	1.0		NA	I *
	0801	09/17/92	3001	UG/L	U	1.0	U	1.0	I
	0802	09/18/92	3001	UG/L	U	1.0	U	1.0	I
BROMOFLUOROBENZENE	0137	12/19/91	0001	% RECOVERY		100.		NA	I *
	0137	12/19/91	2001	% RECOVERY		110.		NA	I *
	0137	12/19/91	3001	% RECOVERY		101.		NA	I *
BROMOFORM	0046	11/06/90	0001	UG/L	U	2.	UJ	2.	I
	0046	02/05/91	0001	UG/L	U	2.	U	2.	I
	0046	02/05/91	0001	UG/L	U	2.	U	4.	D
	0046	05/06/91	0001	UG/L	U	2.	U	2.	I
	0046	08/05/91	0001	UG/L	U	2.	U	2.	I
	0046	12/16/91	0001	UG/L	U	1.0	UJ	1.0	I
	0046	03/23/92	0001	UG/L	U	2.0	U	2.0	I
	0046	06/22/92	0001	UG/L	U	2.0	U	2.0	I
	0046	09/16/92	0001	UG/L	U	2.0	U	2.0	I
	0063	11/01/90	0001	UG/L	U	2.	U	2.	I
	0063	02/05/91	0001	UG/L	U	2.	U	2.	I
	0063	02/05/91	A001	% RECOVERY		32.		NA	I *
	0063	02/05/91	B001	% RECOVERY		68.		NA	I *
	0063	05/06/91	0001	UG/L	U	2.	U	2.	I
	0063	05/06/91	A001	% RECOVERY		95.		NA	I *
	0063	05/06/91	B001	% RECOVERY		93.		NA	I *
	0063	08/05/91	0001	UG/L	U	2.	UJ	2.	I
	0063	12/16/91	0001	UG/L	U	1.0	UJ	1.0	I
	0063	03/23/92	0001	UG/L	U	2.0	U	2.0	I
	0063	03/23/92	1001	UG/L	U	2.0	U	2.0	I
	0063	06/22/92	0001	UG/L	U	2.0	U	2.0	I
	0063	06/22/92	1001	UG/L	U	2.0	U	2.0	I
	0063	09/16/92	0001	UG/L	U	2.0	U	2.0	I
	0063	09/17/92	2001	UG/L	U	2.0	U	2.0	I
	0071	11/06/90	0001	UG/L	U	2.	UJ	2.	I
	0071	02/01/91	0001	UG/L	U	2.	U	2.	I
	0071	05/06/91	0001	UG/L	U	2.	U	2.	I
	0071	08/05/91	0001	UG/L	U	2.	UJ	2.	I
	0071	12/16/91	0001	UG/L	U	1.0	UJ	1.0	I
	0071	12/16/91	1001	UG/L	U	1.0	UJ	1.0	I
	0071	03/23/92	0001	UG/L	U	2.0	U	2.0	I
	0071	03/23/92	1001	UG/L	U	2.0	U	2.0	I
	0071	06/23/92	0001	UG/L	U	2.0	U	2.0	I
	0071	06/23/92	2001	UG/L	U	2.0	U	2.0	I
	0071	09/16/92	0001	UG/L	U	2.0	U	2.0	I
	0071	09/16/92	1001	UG/L	U	2.0	U	2.0	I
	0076	11/06/90	0001	UG/L	U	2.	UJ	2.	I
	0076	02/01/91	0001	UG/L	U	2.	U	2.	I
	0076	05/06/91	0001	UG/L	U	2.	U	2.	I
	0076	12/16/91	0001	UG/L	U	1.0	UJ	1.0	I
	0076	03/23/92	0001	UG/L	U	2.0	U	2.0	I
	0076	03/23/92	A001	% RECOVERY		106.		NA	I *
	0076	03/23/92	B001	% RECOVERY		104.		NA	I *
	0076	06/22/92	0001	UG/L	U	2.0	U	2.0	I
	0076	09/16/92	0001	UG/L	U	2.0	U	2.0	I
	0111	11/02/90	0001	UG/L	U	2.	U	2.	I
	0111	05/07/91	0001	UG/L	U	2.	U	2.	I
	0111	12/16/91	0001	UG/L	U	1.0	UJ	1.0	I
	0112	11/02/90	0001	UG/L	U	2.	U	2.	I

U (ORG) - The material was analyzed for, but was not detected. The associated numerical value is the sample quantitation limit

UJ (ORG) - The material was analyzed for, but was not detected. The sample quantitation limit is an estimated quantity

GROUNDWATER QUALITY DATA BY PARAMETER
SITE: TXT99 OU1 VALIDATED DATA
10/30/90 TO 09/18/92
REPORT DATE: 05/06/93

PARAMETER NAME	LOCATION ID	LOG DATE	SAMPLE ID	UNITS OF MEASURE	PVI	LAB VALUE	PVI	VALIDATED VALUE	RUN TYPE
BROMOFORM	0112	05/03/91	0001	UG/L	U	2.	UJ	2.	I
	0112	12/13/91	0001	UG/L	U	1.0	U	1.0	I
	0115	11/03/90	0001	UG/L	U	2.	U	2.	I
	0115	02/03/91	0001	UG/L	U	2.	UJ	2.	I
	0115	05/02/91	0001	UG/L	U	2.	UJ	2.	I
	0115	08/01/91	0001	UG/L	U	2.	U	2.	I
	0115	08/01/91	2001	UG/L	U	2.	U	2.	I
	0115	12/12/91	0001	UG/L	U	1.0	U	1.0	I
	0115	03/19/92	0001	UG/L	U	2.0	U	2.0	I
	0115	03/19/92	4001	UG/L	U	2.0	U	2.0	I
	0115	06/17/92	0001	UG/L	U	2.0	UJ	2.0	I
	0115	06/17/92	4001	UG/L	U	2.0	UJ	2.0	I
	0115	09/15/92	0001	UG/L	U	2.0	UJ	2.0	I
	0115	09/15/92	4001	UG/L	U	2.0	UJ	2.0	I
	0117	11/04/90	0001	UG/L	U	2.	U	2.	I
	0117	05/02/91	0001	UG/L	U	2.	UJ	2.	I
	0117	12/19/91	0001	UG/L	U	1.0	UJ	1.0	I
	0118	11/07/90	0001	UG/L	U	2.	U	2.	I
	0118	02/04/91	0001	UG/L	U	2.	UJ	2.	I
	0118	05/08/91	0001	UG/L	U	2.	UJ	2.	I
	0118	07/30/91	0001	UG/L	U	2.	U	2.	I
	0118	12/10/91	0001	UG/L	U	1.0	UJ	1.0	I
	0118	03/17/92	0001	UG/L	U	2.0	U	2.0	I
	0118	03/17/92	1001	UG/L	U	2.0	U	2.0	I
	0118	03/18/92	2001	UG/L	U	2.0	U	2.0	I
	0118	06/17/92	0001	UG/L	U	2.0	UJ	2.0	I
	0118	09/14/92	0001	UG/L	U	2.0	UJ	2.0	I
	0118	09/15/92	2001	UG/L	U	2.0	UJ	2.0	I
	0119	06/19/92	0001	UG/L	U	2.0	U	2.0	I
	0120	11/05/90	0001	UG/L	U	2.	U	2.	I
	0120	05/02/91	0001	UG/L	U	2.	UJ	2.	I
	0120	12/17/91	0001	UG/L	U	1.0	U	1.0	I
	0122	11/01/90	0001	UG/L	U	2.	U	2.	I
	0122	02/03/91	0001	UG/L	U	2.	UJ	2.	I
	0122	02/03/91	A001	% RECOVERY		81.		NA	I *
	0122	02/03/91	B001	% RECOVERY		97.		NA	I *
	0122	05/04/91	0001	UG/L	U	2.	U	2.	I
	0122	08/01/91	0001	UG/L	U	2.	U	2.	I
	0122	12/13/91	0001	UG/L	U	1.0	U	1.0	I
	0122	12/13/91	1001	UG/L	U	1.0	U	1.0	I
	0122	03/20/92	0001	UG/L	U	2.0	U	2.0	I
	0123	11/03/90	0001	UG/L	U	2.	U	2.	I
	0123	05/01/91	0001	UG/L	U	2.	UJ	2.0	I
	0123	12/11/91	0001	UG/L	U	1.0	UJ	1.0	I
	0123	06/16/92	0001	UG/L	U	2.0	UJ	2.0	I
	0124	11/03/90	0001	UG/L	U	2.	U	2.	I
	0124	05/02/91	0001	UG/L	U	2.	UJ	2.	I
	0124	12/12/91	0001	UG/L	U	1.0	U	1.0	I
	0124	06/16/92	0001	UG/L	U	2.0	UJ	2.0	I
	0124	06/16/92	1001	UG/L	U	2.0	UJ	2.0	I
	0125	06/20/92	0001	UG/L	U	2.0	UJ	2.0	I
	0126	11/06/90	0001	UG/L	U	2.	UJ	2.	I
	0126	02/05/91	0001	UG/L	U	2.	U	2.	I
	0126	02/05/91	0001	UG/L	U	2.	U	4.	D
	0126	05/01/91	0001	UG/L	U	2.	UJ	2.	I
	0126	07/31/91	0001	UG/L	U	2.	UJ	2.	I
	0126	12/12/91	0001	UG/L	U	1.0	U	1.0	I
	0126	03/18/92	0001	UG/L	U	2.0	U	2.0	I

U (ORG) - The material was analyzed for, but was not detected. The associated numerical value is the sample quantitation limit

UJ (ORG) - The material was analyzed for, but was not detected. The sample quantitation limit is an estimated quantity

GROUNDWATER QUALITY DATA BY PARAMETER
SITE: TXT99 OU1 VALIDATED DATA
10/30/90 TO 09/18/92
REPORT DATE: 05/06/93

PARAMETER NAME	LOCATION ID	LOG DATE	SAMPLE ID	UNITS OF MEASURE	PVI	LAB VALUE	PVI	VALIDATED VALUE	RUN TYPE
BROMOFORM	0126	06/16/92	0001	UG/L	U	2.0	UJ	2.0	I
	0126	09/14/92	0001	UG/L	U	2.0	UJ	2.0	I
	0126	09/14/92	1001	UG/L	U	2.0	UJ	2.0	I
	0127	11/02/90	0001	UG/L	U	2.	U	2.	I
	0127	05/02/91	0001	UG/L	U	2.	UJ	2.	I
	0127	12/11/91	0001	UG/L	U	1.0	UJ	1.0	I
	0129	11/05/90	0001	UG/L	U	2.	U	2.	I
	0129	02/04/91	0001	UG/L	U	2.	UJ	2.	I
	0129	05/08/91	0001	UG/L	U	2.	UJ	2.	I
	0129	07/30/91	0001	UG/L	U	2.	U	2.	I
	0129	12/17/91	0001	UG/L	U	1.0	U	1.0	I
	0129	03/17/92	0001	UG/L	U	2.0	U	2.0	I
	0129	03/17/92	3001	UG/L	U	2.0	U	2.0	I
	0129	06/16/92	0001	UG/L	U	2.0	UJ	2.0	I
	0129	09/15/92	0001	UG/L	U	2.0	UJ	2.0	I
	0129	09/16/92	2001	UG/L	U	2.0	UJ	2.0	I
	0137	11/02/90	0001	UG/L	U	5.	U	5.	I
	0137	11/02/90	0001	UG/L	U	5.		NA	I *
	0137	05/03/91	0001	UG/L	U	5.		NA	I *
	0137	12/17/91	4001	UG/L	U	1.0	U	1.0	I
	0137	12/19/91	0001	UG/L	U	5.	U	5.	I
	0137	12/19/91	0001	UG/L	U	1.0	UJ	1.0	I
	0137	12/19/91	2001	UG/L	U	5.	U	5.	I
	0137	12/19/91	2001	UG/L	U	1.0	UJ	1.0	I
	0137	12/19/91	3001	UG/L	U	5.	U	5.	I
	0137	12/19/91	3001	UG/L	U	1.0	UJ	1.0	I
	0138	05/02/91	0001	UG/L	U	2.	UJ	2.	I
	0138	07/30/91	0001	UG/L	U	2.	U	2.	I
	0138	12/11/91	0001	UG/L	U	1.0	UJ	1.0	I
	0138	12/12/91	2001	UG/L	U	1.0	UJ	1.0	I
	0138	03/17/92	0001	UG/L	U	2.0	U	2.0	I
	0138	06/17/92	0001	UG/L	U	2.0	UJ	2.0	I
	0138	09/14/92	0001	UG/L	U	2.0	UJ	2.0	I
	0151	11/04/90	0001	UG/L	U	2.	U	2.	I
	0151	05/06/91	0001	UG/L	U	2.	U	2.	I
	0151	12/17/91	4001	UG/L	U	1.0	U	1.0	I
	0151	12/18/91	0001	UG/L	U	1.0	UJ	1.0	I
	0151	12/18/91	3001	UG/L	U	1.0	UJ	1.0	I
	0152	10/30/90	0001	UG/L	U	2.	U	2.	I
	0152	10/30/90	A001	% RECOVERY		88.		NA	I *
	0152	10/30/90	B001	% RECOVERY		97.		NA	I *
	0152	01/30/91	0001	UG/L	U	2.	U	2.	I
	0152	05/03/91	0001	UG/L	U	2.	U	2.	I
	0152	08/03/91	0001	UG/L	U	2.	UJ	2.	I
	0152	08/03/91	A001	% RECOVERY		100.		NA	I *
	0152	08/03/91	B001	% RECOVERY		120.		NA	I *
	0152	12/14/91	0001	UG/L	U	1.0	U	1.0	I
	0152	03/20/92	0001	UG/L	U	2.0	U	2.0	I
	0152	03/20/92	2001	UG/L	U	2.0	U	2.0	I
	0152	03/20/92	A001	% RECOVERY		97.		NA	I *
	0152	03/20/92	B001	% RECOVERY		105.		NA	I *
	0152	06/18/92	0001	UG/L	U	2.0	U	2.0	I
	0152	06/19/92	2001	UG/L	U	2.0	U	2.0	I
	0152	06/19/92	3001	UG/L	U	2.0	U	2.0	I
	0152	09/17/92	0001	UG/L	U	2.0	U	2.0	I
	0153	10/30/90	0001	UG/L	U	2.	U	2.	I
	0153	05/03/91	0001	UG/L	U	2.	U	2.	I
	0153	12/14/91	0001	UG/L	U	1.0	U	1.0	I

U (ORG) - The material was analyzed for, but was not detected. The associated numerical value is the sample quantitation limit

UJ (ORG) - The material was analyzed for, but was not detected. The sample quantitation limit is an estimated quantity

GROUNDWATER QUALITY DATA BY PARAMETER
SITE: TXT99 OU1 VALIDATED DATA
10/30/90 TO 09/18/92
REPORT DATE: 05/06/93

PARAMETER NAME	LOCATION ID	LOG DATE	SAMPLE ID	UNITS OF MEASURE	PVI	LAB VALUE	PVI	VALIDATED VALUE	RUN TYPE
BROMOFORM	0153	06/18/92	0001	UG/L	U	2.0	U	2.0	I
	0154	11/02/90	0001	UG/L	U	2.	U	2.	I
	0154	01/30/91	0001	UG/L	U	2.	U	2.	I
	0154	05/04/91	0001	UG/L	U	2.	U	2.	I
	0154	05/04/91	A001	% RECOVERY		82.		NA	I *
	0154	05/04/91	B001	% RECOVERY		120.		NA	I *
	0154	08/02/91	0001	UG/L	U	2.	U	2.	I
	0154	12/14/91	0001	UG/L	U	1.0	U	1.0	I
	0154	03/21/92	0001	UG/L	U	2.0	U	2.0	I
	0154	06/18/92	0001	UG/L	U	2.0	U	2.0	I
	0154	06/18/92	1001	UG/L	U	2.0	U	2.0	I
	0154	09/17/92	0001	UG/L	U	2.0	U	2.0	I
	0155	10/31/90	0001	UG/L	U	2.	U	2.	I
	0155	01/29/91	0001	UG/L	U	2.	U	2.	I
	0155	01/29/91	A001	% RECOVERY		98.		NA	I *
	0155	01/29/91	B001	% RECOVERY		110.		NA	I *
	0155	05/04/91	0001	UG/L	U	2.	U	2.	I
	0155	08/02/91	0001	UG/L	U	2.	U	2.	I
	0155	12/13/91	0001	UG/L	U	1.0	U	1.0	I
	0155	12/13/91	1001	UG/L	U	1.0	U	1.0	I
	0155	03/21/92	0001	UG/L	U	2.0	U	2.0	I
	0155	06/18/92	0001	UG/L	U	2.0	U	2.0	I
	0155	09/17/92	0001	UG/L	U	2.0	U	2.0	I
	0155	09/17/92	A001	% RECOVERY		93.		NA	I *
	0155	09/17/92	B001	% RECOVERY		94.		NA	I *
	0156	11/04/90	0001	UG/L	U	2.	U	2.	I
	0156	11/04/90	A001	% RECOVERY		96.		NA	I *
	0156	11/04/90	B001	% RECOVERY		100.		NA	I *
	0156	05/01/91	0001	UG/L	U	2.	UJ	2.	I
	0156	12/11/91	0001	UG/L	U	1.0	UJ	1.0	I
	0156	06/17/92	0001	UG/L	U	2.0	UJ	2.0	I
	0156	06/18/92	2001	UG/L	U	2.0	UJ	2.0	I
	0156	06/18/92	3001	UG/L	U	2.0	UJ	2.0	I
	0158	11/03/90	0001	UG/L	U	2.	U	2.	I
	0158	05/07/91	0001	UG/L	U	2.	UJ	2.	I
	0158	12/19/91	0001	UG/L	U	1.0	UJ	1.0	I
	0158	12/19/91	A001	% RECOVERY		98.		NA	I *
	0158	12/19/91	B001	% RECOVERY		104.		NA	I *
	0158	06/20/92	0001	UG/L	U	2.0	UJ	2.0	I
	0159	11/03/90	0001	UG/L	U	2.	U	2.	I
	0159	02/02/91	0001	UG/L	U	2.	U	2.	I
	0159	05/02/91	0001	UG/L	U	2.	UJ	2.	I
	0159	08/01/91	0001	UG/L	U	2.	U	2.	I
	0159	12/12/91	0001	UG/L	U	1.0	U	1.0	I
	0159	12/13/91	2001	UG/L	U	1.0	U	1.0	I
	0159	03/18/92	0001	UG/L	U	2.0	U	2.0	I
	0159	03/19/92	2001	UG/L	U	2.0	U	2.0	I
	0159	06/17/92	0001	UG/L	U	2.0	UJ	2.0	I
	0159	09/15/92	0001	UG/L	U	2.0	UJ	2.0	I
	0160	11/03/90	0001	UG/L	U	2.	U	2.	I
	0160	02/05/91	0001	UG/L	U	2.	U	2.	I
	0160	02/05/91	0001	UG/L	U	2.	U	4.	D
	0160	05/03/91	0001	UG/L	U	2.	U	2.	I
	0160	07/31/91	0001	UG/L	U	2.	U	2.	I
	0160	12/12/91	0001	UG/L	U	1.0	U	1.0	I
	0160	03/24/92	0001	UG/L	U	2.0	UJ	2.0	I
	0160	03/24/92	2001	UG/L	U	2.0	UJ	2.0	I
	0160	06/17/92	0001	UG/L	U	2.0	UJ	2.0	I

U (ORG) - The material was analyzed for, but was not detected. The associated numerical value is the sample quantitation limit

UJ (ORG) - The material was analyzed for, but was not detected. The sample quantitation limit is an estimated quantity

GROUNDWATER QUALITY DATA BY PARAMETER
SITE: TXT99 OU1 VALIDATED DATA
10/30/90 TO 09/18/92
REPORT DATE: 05/06/93

PARAMETER NAME	LOCATION ID	LOG DATE	SAMPLE ID	UNITS OF MEASURE	PVI	LAB VALUE	PVI	VALIDATED VALUE	RUN TYPE
BROMOFORM	0160	09/15/92	0001	UG/L	U	2.0	UJ	2.0	I
	0271	11/06/90	0001	UG/L	U	2.	U	2.	I
	0271	11/06/90	A001	% RECOVERY		80.		NA	I *
	0271	11/06/90	B001	% RECOVERY		88.		NA	I *
	0271	02/01/91	0001	UG/L	U	2.	U	2.	I
	0271	05/06/91	0001	UG/L	U	2.	U	2.	I
	0271	08/05/91	0001	UG/L	U	2.	UJ	2.	I
	0271	08/05/91	A001	% RECOVERY		120.		NA	I *
	0271	08/05/91	B001	% RECOVERY		110.		NA	I *
	0271	12/16/91	0001	UG/L	U	1.0	UJ	1.0	I
	0271	12/16/91	A001	% RECOVERY		99.		NA	I *
	0271	12/16/91	B001	% RECOVERY		98.		NA	I *
	0271	06/22/92	0001	UG/L	U	2.0	UJ	2.0	I
	0271	06/22/92	A001	% RECOVERY		93.		NA	I *
	0271	06/22/92	B001	% RECOVERY		104.		NA	I *
	0271	09/16/92	0001	UG/L	U	2.0	U	2.0	I
	0271	09/16/92	A001	% RECOVERY		88.		NA	I *
	0271	09/16/92	B001	% RECOVERY		100.		NA	I *
	0301	11/05/90	0001	UG/L	U	2.	U	2.	I
	0301	11/05/90	A001	% RECOVERY		83.		NA	I *
	0301	11/05/90	B001	% RECOVERY		100.		NA	I *
	0301	05/08/91	0001	UG/L	U	2.	UJ	2.	I
	0301	12/10/91	0001	UG/L	U	1.0	UJ	1.0	I
	0302	11/05/90	0001	UG/L	U	2.	U	2.	I
	0302	05/08/91	0001	UG/L	U	2.	UJ	2.	I
	0302	12/10/91	0001	UG/L	U	1.0	UJ	1.0	I
	0303	11/07/90	0001	UG/L	U	2.	U	2.	I
	0303	11/07/90	A001	% RECOVERY		92.		NA	I *
	0303	11/07/90	B001	% RECOVERY		100.		NA	I *
	0303	05/02/91	0001	UG/L	U	2.	UJ	2.	I
	0303	12/10/91	0001	UG/L	U	1.0	UJ	1.0	I
	0303	12/11/91	2001	UG/L	U	1.0	UJ	1.0	I
	0303	06/16/92	0001	UG/L	U	2.0	UJ	2.0	I
	0304	11/07/90	0001	UG/L	U	2.	U	2.	I
	0304	05/01/91	0001	UG/L	U	2.	UJ	2.	I
	0304	12/11/91	0001	UG/L	U	1.0	UJ	1.0	I
	0304	06/16/92	0001	UG/L	U	2.0	UJ	2.0	I
	0304	06/17/92	2001	UG/L	U	2.0	UJ	2.0	I
	0305	11/01/90	0001	UG/L	U	2.	U	2.	I
	0305	01/31/91	0001	UG/L	U	2.	U	2.	I
	0305	05/05/91	0001	UG/L	U	2.	U	2.	I
	0305	08/01/91	0001	UG/L	U	2.		NA	I *
	0305	08/02/91	0001	UG/L	U	2.	U	2.	I
	0305	12/17/91	0001	UG/L	U	1.0	U	1.0	I
	0305	12/17/91	1001	UG/L	U	1.0	U	1.0	I
	0305	12/17/91	4001	UG/L	U	1.0	U	1.0	I
	0305	03/19/92	0001	UG/L	U	2.0	U	2.0	I
	0305	06/22/92	0001	UG/L	U	2.0	UJ	2.0	I
	0305	06/22/92	1001	UG/L	U	2.0	U	2.0	I
	0305	06/22/92	2001	UG/L	U	2.0	U	2.0	I
	0305	09/16/92	0001	UG/L	U	2.0	U	2.0	I
	0305	09/16/92	3001	UG/L	U	2.0	U	2.0	I
	0306	10/30/90	0001	UG/L	U	2.	U	2.	I
	0306	02/06/91	0001	UG/L	U	2.	U	2.	I
	0306	05/04/91	0001	UG/L	U	2.	U	2.	I
	0306	08/03/91	0001	UG/L	U	2.	U	2.	I
	0306	12/15/91	0001	UG/L	U	1.0	U	1.0	I
	0306	03/21/92	0001	UG/L	U	2.0	U	2.0	I

U (ORG) - The material was analyzed for, but was not detected. The associated numerical value is the sample quantitation limit
UJ (ORG) - The material was analyzed for, but was not detected. The sample quantitation limit is an estimated quantity

GROUNDWATER QUALITY DATA BY PARAMETER
SITE: TXT99 OU1 VALIDATED DATA
10/30/90 TO 09/18/92
REPORT DATE: 05/06/93

PARAMETER NAME	LOCATION ID	LOG DATE	SAMPLE ID	UNITS OF MEASURE	PVI	LAB VALUE	PVI	VALIDATED VALUE	RUN TYPE
BROMOFORM	0306	03/21/92	3001	UG/L	U	2.0	U	2.0	I
	0306	06/18/92	0001	UG/L	U	2.0	U	2.0	I
	0306	06/18/92	A001	% RECOVERY		81.		NA	I *
	0306	06/18/92	B001	% RECOVERY		82.		NA	I *
	0306	09/17/92	0001	UG/L	U	2.0	U	2.0	I
	0306	09/17/92	1001	UG/L	U	2.0	U	2.0	I
	0307	10/31/90	0001	UG/L	U	2.	U	2.	I
	0307	02/03/91	0001	UG/L	U	2.	U	2.	I
	0307	05/07/91	0001	UG/L	U	2.	UJ	2.	I
	0307	05/07/91	A001	% RECOVERY		80.		NA	I *
	0307	05/07/91	B001	% RECOVERY		86.		NA	I *
	0307	08/04/91	0001	UG/L	U	2.	U	2.	I
	0307	12/15/91	0001	UG/L	U	1.0	U	1.0	I
	0307	12/16/91	2001	UG/L	U	1.0	U	1.0	I
	0307	03/23/92	0001	UG/L	U	2.0	U	2.0	I
	0307	06/21/92	0001	UG/L	U	2.0	U	2.0	I
	0307	06/21/92	3001	UG/L	U	2.0	UJ	2.0	I
	0307	09/17/92	0001	UG/L	U	2.0	U	2.0	I
	0309	11/02/90	0001	UG/L	U	2.	U	2.	I
	0309	05/06/91	0001	UG/L	U	2.	UJ	2.	I
	0309	12/14/91	0001	UG/L	U	1.0	U	1.0	I
	0309	03/22/92	0001	UG/L	U	2.0	U	2.0	I
	0309	06/19/92	0001	UG/L	U	2.0	U	2.0	I
	0309	09/16/92	0001	UG/L	U	2.0	U	2.0	I
	0310	10/30/90	0001	UG/L	U	2.	U	2.	I
	0310	05/04/91	0001	UG/L	U	2.	U	2.	I
	0310	05/04/91	A001	% RECOVERY		73.		NA	I *
	0310	05/04/91	B001	% RECOVERY		88.		NA	I *
	0310	12/14/91	0001	UG/L	U	1.0	U	1.0	I
	0310	06/20/92	0001	UG/L	U	2.0	UJ	2.0	I
	0311	11/05/90	0001	UG/L	U	2.	U	2.	I
	0311	05/02/91	0001	UG/L	U	2.	UJ	2.	I
	0311	12/13/91	0001	UG/L	U	1.0	U	1.0	I
	0311	12/13/91	A001	% RECOVERY		100.		NA	I *
	0311	12/13/91	B001	% RECOVERY		108.		NA	I *
	0311	06/17/92	0001	UG/L	U	2.0	U	2.0	I
	0312	11/06/90	0001	UG/L	U	2.	UJ	2.	I
	0312	02/04/91	0001	UG/L	U	2.	UJ	2.	I
	0312	05/06/91	0001	UG/L	U	2.	U	2.	I
	0312	08/05/91	0001	UG/L	U	2.	U	2.	I
	0312	12/16/91	0001	UG/L	U	1.0	UJ	1.0	I
	0312	12/17/91	2001	UG/L	U	1.0	UJ	1.0	I
	0312	03/21/92	0001	UG/L	U	2.0	U	2.0	I
	0312	06/20/92	0001	UG/L	U	2.0	UJ	2.0	I
	0312	09/17/92	0001	UG/L	U	2.0	U	2.0	I
	0313	10/31/90	0001	UG/L	U	2.	U	2.	I
	0313	02/03/91	0001	UG/L	U	2.	U	2.	I
	0313	05/07/91	0001	UG/L	U	2.	U	2.	I
	0313	08/04/91	0001	UG/L	U	2.	U	2.	I
	0313	08/04/91	2001	UG/L	U	2.	UJ	2.	I
	0313	12/17/91	0001	UG/L	U	1.0	U	1.0	I
	0313	12/18/91	2001	UG/L	U	1.0	U	1.0	I
	0313	03/22/92	0001	UG/L	U	2.0	U	2.0	I
	0313	03/23/92	2001	UG/L	U	2.0	U	2.0	I
	0313	06/21/92	0001	UG/L	U	2.0	U	2.0	I
	0313	06/22/92	2001	UG/L	U	2.0	U	2.0	I
	0313	09/17/92	0001	UG/L	U	2.0	U	2.0	I
	0313	09/17/92	3001	UG/L	U	2.0	UJ	2.0	I

U (ORG) - The material was analyzed for, but was not detected. The associated numerical value is the sample quantitation limit
UJ (ORG) - The material was analyzed for, but was not detected. The sample quantitation limit is an estimated quantity

GROUNDWATER QUALITY DATA BY PARAMETER
SITE: TXT99 OU1 VALIDATED DATA
10/30/90 TO 09/18/92
REPORT DATE: 05/06/93

PARAMETER NAME	LOCATION ID	LOG DATE	SAMPLE ID	UNITS OF MEASURE	PVI	LAB VALUE	PVI	VALIDATED VALUE	RUN TYPE
BROMOFORM	0313	09/18/92	2001	UG/L	U	2.0	U	2.0	I
	0314	11/07/90	0001	UG/L	U	2.	U	2.	I
	0314	05/04/91	0001	UG/L	U	2.	U	2.	I
	0314	12/15/91	0001	UG/L	U	1.0	U	1.0	I
	0314	06/19/92	0001	UG/L	U	2.0	U	2.0	I
	0315	10/31/90	0001	UG/L	U	2.	U	2.	I
	0315	01/31/91	0001	UG/L	U	2.	U	2.	I
	0315	05/05/91	0001	UG/L	U	2.	U	2.	I
	0315	08/03/91	0001	UG/L	U	2.	UJ	2.	I
	0315	12/17/91	0001	UG/L	U	1.0	U	1.0	I
	0315	03/20/92	0001	UG/L	U	2.0	U	2.0	I
	0315	06/20/92	0001	UG/L	U	2.0	U	2.0	I
	0315	09/16/92	0001	UG/L	U	2.0	U	2.0	I
	0317	11/06/90	0001	UG/L	U	2.	UJ	2.	I
	0317	05/08/91	0001	UG/L	U	2.	UJ	2.	I
	0317	12/16/91	0001	UG/L	U	1.0	UJ	1.0	I
	0317	12/16/91	1001	UG/L	U	1.0	UJ	1.0	I
	0317	06/20/92	0001	UG/L	U	2.0	UJ	2.0	I
	0318	11/04/90	0001	UG/L	U	2.	U	2.	I
	0318	11/04/90	A001	% RECOVERY		92.		NA	I *
	0318	11/04/90	B001	% RECOVERY		80.		NA	I *
	0318	05/05/91	0001	UG/L	U	2.	U	2.	I
	0318	12/15/91	0001	UG/L	U	1.0	U	1.0	I
	0319	11/04/90	0001	UG/L	U	2.	U	2.	I
	0319	05/07/91	0001	UG/L	U	2.	UJ	2.	I
	0319	12/18/91	0001	UG/L	U	1.0	UJ	1.0	I
	0319	06/19/92	0001	UG/L	U	2.0	U	2.0	I
	0319	06/19/92	3001	UG/L	U	2.0	U	2.0	I
	0320	11/01/90	0001	UG/L	U	2.	U	2.	I
	0320	11/01/90	A001	% RECOVERY		100.		NA	I *
	0320	11/01/90	B001	% RECOVERY		95.		NA	I *
	0320	05/07/91	0001	UG/L	U	2.	UJ	2.	I
	0320	12/18/91	0001	UG/L	U	1.0	UJ	1.0	I
	0320	06/19/92	0001	UG/L	U	2.0	U	2.0	I
	0712	06/23/92	0001	UG/L	U	2.0		NA	I *
	0714	06/23/92	0001	UG/L	U	2.0		NA	I *
	0721	06/23/92	0001	UG/L	U	2.0		NA	I *
	0721	06/23/92	1001	UG/L	U	2.0		NA	I *
	0722	06/23/92	0001	UG/L	U	2.0		NA	I *
	0722	06/23/92	2001	UG/L	U	2.0		NA	I *
	0722	06/23/92	3001	UG/L	U	2.0		NA	I *
	0723	06/23/92	0001	UG/L	U	2.0		NA	I *
	0723	06/23/92	3001	UG/L	U	2.0		NA	I *
	0724	06/23/92	0001	UG/L	U	2.0		NA	I *
	0725	06/23/92	0001	UG/L	U	2.0		NA	I *
	0726	06/23/92	0001	UG/L	U	2.0		NA	I *
	0727	06/23/92	0001	UG/L	U	2.0		NA	I *
	0801	09/17/92	3001	UG/L	U	2.0	U	2.0	I
	0802	09/18/92	3001	UG/L	U	2.0	U	2.0	I
BROMOMETHANE	0046	05/06/91	0001	UG/L	U	1.2	U	1.2	I
	0046	08/05/91	0001	UG/L	U	1.2	U	1.2	I
	0046	12/16/91	0001	UG/L	U	2.0		NA	I
	0063	05/06/91	0001	UG/L	U	1.2	U	1.2	I
	0063	08/05/91	0001	UG/L	U	1.2	U	1.2	I
	0063	12/16/91	0001	UG/L	U	2.0		NA	I
	0071	05/06/91	0001	UG/L	U	1.2	U	1.2	I
	0071	08/05/91	0001	UG/L	U	1.2	U	1.2	I

U (ORG) - The material was analyzed for, but was not detected. The associated numerical value is the sample quantitation limit
UJ (ORG) - The material was analyzed for, but was not detected. The sample quantitation limit is an estimated quantity

GROUNDWATER QUALITY DATA BY PARAMETER
SITE: TXT99 OU1 VALIDATED DATA
10/30/90 TO 09/18/92
REPORT DATE: 05/06/93

PARAMETER NAME	LOCATION ID	LOG DATE	SAMPLE ID	UNITS OF MEASURE	PVI	LAB VALUE	PVI	VALIDATED VALUE	RUN TYPE
BROMOMETHANE	0071	12/16/91	0001	UG/L	U	2.0		NA	I
	0071	12/16/91	1001	UG/L	U	2.0		NA	I
	0076	05/06/91	0001	UG/L	U	1.2	U	1.2	I
	0076	12/16/91	0001	UG/L	U	2.0		NA	I
	0111	05/07/91	0001	UG/L	U	1.2	U	1.2	I
	0111	12/16/91	0001	UG/L	U	2.0		NA	I
	0112	05/03/91	0001	UG/L	U	1.2	UJ	1.2	I
	0112	12/13/91	0001	UG/L	U	2.0		NA	I
	0115	05/02/91	0001	UG/L	U	1.2	U	1.2	I
	0115	08/01/91	0001	UG/L	U	1.2	U	1.2	I
	0115	08/01/91	2001	UG/L	U	1.2	U	1.2	I
	0115	12/12/91	0001	UG/L	U	2.0		NA	I
	0117	05/02/91	0001	UG/L	U	1.2	U	1.2	I
	0117	12/19/91	0001	UG/L	U	2.0		NA	I
	0118	05/08/91	0001	UG/L	U	1.2	U	1.2	I
	0118	07/30/91	0001	UG/L	U	1.2	U	1.2	I
	0118	12/10/91	0001	UG/L	U	2.0	UJ	2.0	I
	0120	05/02/91	0001	UG/L	U	1.2	U	1.2	I
	0120	12/17/91	0001	UG/L	U	2.0		NA	I
	0122	05/04/91	0001	UG/L	U	1.2	U	1.2	I
	0122	08/01/91	0001	UG/L	U	1.2	U	1.2	I
	0122	12/13/91	0001	UG/L	U	2.0		NA	I
	0122	12/13/91	1001	UG/L	U	2.0		NA	I
	0123	05/01/91	0001	UG/L	U	1.2	U	1.2	I
	0123	12/11/91	0001	UG/L	U	2.0	UJ	2.0	I
	0124	05/02/91	0001	UG/L	U	1.2	U	1.2	I
	0124	12/12/91	0001	UG/L	U	2.0		NA	I
	0126	05/01/91	0001	UG/L	U	1.2	U	1.2	I
	0126	07/31/91	0001	UG/L	U	1.2	UJ	1.2	I
	0126	12/12/91	0001	UG/L	U	2.0		NA	I
	0127	05/02/91	0001	UG/L	U	1.2	U	1.2	I
	0127	12/11/91	0001	UG/L	U	2.0	UJ	2.0	I
	0129	05/08/91	0001	UG/L	U	1.2	U	1.2	I
	0129	07/30/91	0001	UG/L	U	1.2	U	1.2	I
	0129	12/17/91	0001	UG/L	U	2.0		NA	I
	0137	11/02/90	0001	UG/L	U	10.	U	10.	I
	0137	11/02/90	0001	UG/L	U	10.		NA	I *
	0137	05/03/91	0001	UG/L	U	10.		NA	I *
	0137	12/17/91	4001	UG/L	U	2.0		NA	I
	0137	12/19/91	0001	UG/L	U	10.	U	10.	I
	0137	12/19/91	0001	UG/L	U	2.0		NA	I
	0137	12/19/91	2001	UG/L	U	10.	U	10.	I
	0137	12/19/91	2001	UG/L	U	2.0		NA	I
	0137	12/19/91	3001	UG/L	U	10.	U	10.	I
	0137	12/19/91	3001	UG/L	U	2.0		NA	I
	0138	05/02/91	0001	UG/L	U	1.2	U	1.2	I
	0138	07/30/91	0001	UG/L	U	1.2	U	1.2	I
	0138	12/11/91	0001	UG/L	U	2.0	UJ	2.0	I
	0138	12/12/91	2001	UG/L	U	2.0	UJ	2.0	I
	0151	05/06/91	0001	UG/L	U	1.2	U	1.2	I
	0151	12/17/91	4001	UG/L	U	2.0		NA	I
	0151	12/18/91	0001	UG/L	U	2.0		NA	I
	0151	12/18/91	3001	UG/L	U	2.0		NA	I
	0152	05/03/91	0001	UG/L	U	1.2	U	1.2	I
	0152	08/03/91	0001	UG/L	U	1.2	U	1.2	I
	0152	12/14/91	0001	UG/L	U	2.0		NA	I
	0153	05/03/91	0001	UG/L	U	1.2	U	1.2	I
	0153	12/14/91	0001	UG/L	U	2.0		NA	I

U (ORG) - The material was analyzed for, but was not detected. The associated numerical value is the sample quantitation limit
UJ (ORG) - The material was analyzed for, but was not detected. The sample quantitation limit is an estimated quantity

GROUNDWATER QUALITY DATA BY PARAMETER
SITE: TXT99 OU1 VALIDATED DATA
10/30/90 TO 09/18/92
REPORT DATE: 05/06/93

PARAMETER NAME	LOCATION ID	LOG DATE	SAMPLE ID	UNITS OF MEASURE	PVI	LAB VALUE	PVI	VALIDATED VALUE	RUN TYPE
BROMOMETHANE	0154	05/04/91	0001	UG/L	U	1.2	U	1.2	I
	0154	08/02/91	0001	UG/L	U	1.2	U	1.2	I
	0154	12/14/91	0001	UG/L	U	2.0		NA	I
	0155	05/04/91	0001	UG/L	U	1.2	U	1.2	I
	0155	08/02/91	0001	UG/L	U	1.2	U	1.2	I
	0155	12/13/91	0001	UG/L	U	2.0		NA	I
	0155	12/13/91	1001	UG/L	U	2.0		NA	I
	0156	05/01/91	0001	UG/L	U	1.2	U	1.2	I
	0156	12/11/91	0001	UG/L	U	2.0	UJ	2.0	I
	0158	05/07/91	0001	UG/L	U	1.2	U	1.2	I
	0158	12/19/91	0001	UG/L	U	2.0		NA	I
	0159	05/02/91	0001	UG/L	U	1.2	U	1.2	I
	0159	08/01/91	0001	UG/L	U	1.2	U	1.2	I
	0159	12/12/91	0001	UG/L	U	2.0		NA	I
	0159	12/13/91	2001	UG/L	U	2.0		NA	I
	0160	05/03/91	0001	UG/L	U	1.2	U	1.2	I
	0160	07/31/91	0001	UG/L	U	1.2	U	1.2	I
	0160	12/12/91	0001	UG/L	U	2.0		NA	I
	0271	05/06/91	0001	UG/L	U	1.2	U	1.2	I
	0271	08/05/91	0001	UG/L	U	1.2	U	1.2	I
	0271	12/16/91	0001	UG/L	U	2.0		NA	I
	0301	05/08/91	0001	UG/L	U	1.2	U	1.2	I
	0301	12/10/91	0001	UG/L	U	2.0	UJ	2.0	I
	0302	05/08/91	0001	UG/L	U	1.2	U	1.2	I
	0302	12/10/91	0001	UG/L	U	2.0	UJ	2.0	I
	0303	05/02/91	0001	UG/L	U	1.2	U	1.2	I
	0303	12/10/91	0001	UG/L	U	2.0	UJ	2.0	I
	0303	12/11/91	2001	UG/L	U	2.0	UJ	2.0	I
	0304	05/01/91	0001	UG/L	U	1.2	U	1.2	I
	0304	12/11/91	0001	UG/L	U	2.0	UJ	2.0	I
	0305	05/05/91	0001	UG/L	U	1.2	U	1.2	I
	0305	08/01/91	0001	UG/L	U	1.2		NA	I *
	0305	08/02/91	0001	UG/L	U	1.2	U	1.2	I
	0305	12/17/91	0001	UG/L	U	2.0		NA	I
	0305	12/17/91	1001	UG/L	U	2.0		NA	I
	0305	12/17/91	4001	UG/L	U	2.0		NA	I
	0306	05/04/91	0001	UG/L	U	1.2	U	1.2	I
	0306	08/03/91	0001	UG/L	U	1.2	U	1.2	I
	0306	12/15/91	0001	UG/L	U	2.0		NA	I
	0307	05/07/91	0001	UG/L	U	1.2	U	1.2	I
	0307	08/04/91	0001	UG/L	U	1.2	U	1.2	I
	0307	12/15/91	0001	UG/L	U	2.0		NA	I
	0307	12/16/91	2001	UG/L	U	2.0		NA	I
	0309	05/06/91	0001	UG/L	U	1.2	U	1.2	I
	0309	12/14/91	0001	UG/L	U	2.0		NA	I
	0310	05/04/91	0001	UG/L	U	1.2	U	1.2	I
	0310	12/14/91	0001	UG/L	U	2.0		NA	I
	0311	05/02/91	0001	UG/L	U	1.2	U	1.2	I
	0311	12/13/91	0001	UG/L	U	2.0		NA	I
	0312	05/06/91	0001	UG/L	U	1.2	U	1.2	I
	0312	08/05/91	0001	UG/L	U	1.2	U	1.2	I
	0312	12/16/91	0001	UG/L	U	2.0		NA	I
	0312	12/17/91	2001	UG/L	U	2.0		NA	I
	0313	05/07/91	0001	UG/L	U	1.2	U	1.2	I
	0313	08/04/91	0001	UG/L	U	1.2	U	1.2	I
	0313	08/04/91	2001	UG/L	U	1.2	U	1.2	I
	0313	12/17/91	0001	UG/L	U	2.0		NA	I
	0313	12/18/91	2001	UG/L	U	2.0		NA	I

U (ORG) - The material was analyzed for, but was not detected. The associated numerical value is the sample quantitation limit
UJ (ORG) - The material was analyzed for, but was not detected. The sample quantitation limit is an estimated quantity

GROUNDWATER QUALITY DATA BY PARAMETER
SITE: TXT99 OU1 VALIDATED DATA
10/30/90 TO 09/18/92
REPORT DATE: 05/06/93

PARAMETER NAME	LOCATION ID	LOG DATE	SAMPLE ID	UNITS OF MEASURE	PVI	LAB VALUE	PVI	VALIDATED VALUE	RUN TYPE
BROMOMETHANE	0314	05/04/91	0001	UG/L	U	1.2	U	1.2	I
	0314	12/15/91	0001	UG/L	U	2.0		NA	I
	0315	05/05/91	0001	UG/L	U	1.2	U	1.2	I
	0315	08/03/91	0001	UG/L	U	1.2	U	1.2	I
	0315	12/17/91	0001	UG/L	U	2.0		NA	I
	0317	05/08/91	0001	UG/L	U	1.2	U	1.2	I
	0317	12/16/91	0001	UG/L	U	2.0		NA	I
	0317	12/16/91	1001	UG/L	U	2.0		NA	I
	0318	05/05/91	0001	UG/L	U	1.2	U	1.2	I
	0318	12/15/91	0001	UG/L	U	2.0		NA	I
	0319	05/07/91	0001	UG/L	U	1.2	UJ	1.2	I
	0319	12/18/91	0001	UG/L	U	2.0		NA	I
	0320	05/07/91	0001	UG/L	U	1.2	U	1.2	I
	0320	12/18/91	0001	UG/L	U	2.0		NA	I
BUTYL BENZYL PHTHALATE	0063	11/01/90	0001	UG/L	U	10.	UJ	10.	I
	0063	02/05/91	0001	UG/L	U	10.	UJ	10.	I
	0063	05/06/91	0001	UG/L	U	10.	U	10.	I
	0063	08/05/91	0001	UG/L	U	10.	U	10.	I
	0063	12/16/91	0001	UG/L	U	10.	U	10.	I
	0063	03/23/92	0001	UG/L	U	10.	U	10.	I
	0063	03/23/92	1001	UG/L	U	10.	U	10.	I
	0063	06/22/92	0001	UG/L	U	10.	U	10.	I
	0063	06/22/92	1001	UG/L	U	10.	U	10.	I
	0063	09/16/92	0001	UG/L	U	10.	UJ	10.	I
	0071	11/06/90	0001	UG/L	U	10.		NA	I *
	0071	02/01/91	0001	UG/L	U	10.	U	10.	I
	0071	05/06/91	0001	UG/L	U	10.	U	10.	I
	0071	08/05/91	0001	UG/L	U	10.	U	10.	I
	0071	12/16/91	0001	UG/L	U	10.	U	10.	I
	0071	12/16/91	1001	UG/L	U	10.	U	10.	I
	0071	03/23/92	0001	UG/L	U	10.	U	10.	I
	0071	06/23/92	0001	UG/L	J	1.	J	1.	I
	0071	09/16/92	0001	UG/L	U	10.	UJ	10.	I
	0076	11/06/90	0001	UG/L	U	10.		NA	I *
	0076	02/01/91	0001	UG/L	U	10.	U	10.	I
	0076	05/06/91	0001	UG/L	U	10.	U	10.	I
	0076	12/16/91	0001	UG/L	U	10.	U	10.	I
	0076	03/23/92	0001	UG/L	U	10.	U	10.	I
	0076	06/22/92	0001	UG/L	U	10.	U	10.	I
	0076	09/16/92	0001	UG/L	U	10.	UJ	10.	I
	0118	11/07/90	0001	UG/L	U	10.	U	10.	I
	0118	02/04/91	0001	UG/L	U	10.	U	10.	I
	0118	04/30/91	0001	UG/L	U	10.	U	10.	I
	0118	07/30/91	0001	UG/L	U	10.	U	10.	I
	0118	12/10/91	0001	UG/L	U	11.	U	11.	I
	0118	03/17/92	1001	UG/L	U	11.	U	11.	I
	0118	06/17/92	0001	UG/L	U	10.	U	10.	I
	0118	09/14/92	0001	UG/L	U	10.	UJ	10.	I
	0126	11/06/90	0001	UG/L	U	10.		NA	I *
	0126	02/05/91	0001	UG/L	U	10.	UJ	10.	I
	0126	05/01/91	0001	UG/L	U	10.	U	10.	I
	0126	07/31/91	0001	UG/L	U	10.	U	10.	I
	0126	12/12/91	0001	UG/L	U	10.	U	10.	I
	0126	03/18/92	0001	UG/L	U	11.	U	11.	I
	0126	06/16/92	0001	UG/L	U	10.	U	10.	I
	0126	09/14/92	0001	UG/L	U	10.	UJ	10.	I

U (ORG) - The material was analyzed for, but was not detected. The associated numerical value is the sample quantitation limit
UJ (ORG) - The material was analyzed for, but was not detected. The sample quantitation limit is an estimated quantity
J (ORG) - The associated numerical value is an estimated quantity

GROUNDWATER QUALITY DATA BY PARAMETER
SITE: TXT99 OU1 VALIDATED DATA
10/30/90 TO 09/18/92
REPORT DATE: 05/06/93

PARAMETER NAME	LOCATION ID	LOG DATE	SAMPLE ID	UNITS OF MEASURE	PVI	LAB VALUE	PVI	VALIDATED VALUE	RUN TYPE
BUTYL BENZYL PHTHALATE	0126	09/14/92	1001	UG/L	U	10.	UJ	10.	I
	0129	11/05/90	0001	UG/L	U	10.	U	10.	I
	0129	02/04/91	0001	UG/L	U	10.	U	10.	I
	0129	04/30/91	0001	UG/L	U	10.	U	10.	I
	0129	07/30/91	0001	UG/L	U	10.	U	10.	I
	0129	12/17/91	0001	UG/L	U	11.	U	11.	I
	0129	03/17/92	0001	UG/L	U	10.	U	10.	I
	0129	06/16/92	0001	UG/L	U	11.	U	11.	I
	0129	09/15/92	0001	UG/L	U	10.	UJ	10.	I
	0138	05/02/91	0001	UG/L	U	10.	U	10.	I
	0138	07/30/91	0001	UG/L	U	10.	U	10.	I
	0271	11/06/90	0001	UG/L	U	10.		NA	I *
	0271	02/01/91	0001	UG/L	U	10.	U	10.	I
	0271	05/06/91	0001	UG/L	U	10.	U	10.	I
	0271	08/05/91	0001	UG/L	U	10.	UJ	10.	I
	0271	12/16/91	0001	UG/L	U	10.	U	10.	I
	0271	06/22/92	0001	UG/L	U	10.	UJ	10.	I
	0271	09/16/92	0001	UG/L	U	10.	UJ	10.	I
	0301	11/05/90	0001	UG/L	U	10.	U	10.	I
	0302	11/05/90	0001	UG/L	U	10.	U	10.	I
	0303	11/07/90	0001	UG/L	U	10.	U	10.	I
	0304	11/07/90	0001	UG/L	U	10.	U	10.	I
	0305	11/01/90	0001	UG/L	U	10.	UJ	10.	I
	0305	01/31/91	0001	UG/L	U	10.	U	10.	I
	0305	05/05/91	0001	UG/L	U	10.	U	10.	I
	0305	08/02/91	0001	UG/L	U	10.	J	10.	I
	0305	08/02/91	0001	UG/L	U	10.	UJ	10.	R
	0305	08/03/91	0001	UG/L	U	10.		NA	I *
	0305	12/17/91	0001	UG/L	U	10.	U	10.	I
	0305	12/17/91	4001	UG/L	U	10.	U	10.	I
	0305	03/19/92	0001	UG/L	U	10.	U	10.	I
	0305	06/22/92	0001	UG/L	U	10.	U	10.	I
	0305	09/16/92	0001	UG/L	U	10.	UJ	10.	I
	0306	10/30/90	0001	UG/L	U	10.	U	10.	I
	0307	10/31/90	0001	UG/L	U	10.		NA	I *
	0307	02/03/91	0001	UG/L	U	10.	U	10.	I
	0307	05/07/91	0001	UG/L	U	10.	U	10.	I
	0307	08/04/91	0001	UG/L	U	10.	UJ	10.	I
	0307	08/04/91	0001	UG/L	U	10.	UJ	10.	R
	0307	08/05/91	0001	UG/L	U	10.		NA	I *
	0307	12/15/91	0001	UG/L	U	11.	U	11.	I
	0307	03/23/92	0001	UG/L	U	11.	U	11.	I
	0307	06/21/92	0001	UG/L	U	10.	UJ	10.	I
	0307	09/17/92	0001	UG/L	U	10.	UJ	10.	I
	0309	11/02/90	0001	UG/L	U	10.	UJ	10.	I
	0310	10/30/90	0001	UG/L	U	10.	U	10.	I
	0313	10/31/90	0001	UG/L	U	10.		NA	I *
	0313	02/03/91	0001	UG/L	U	10.	U	10.	I
	0313	05/07/91	0001	UG/L	U	10.	U	10.	I
	0313	08/04/91	0001	UG/L	U	10.	UJ	10.	I
	0313	08/04/91	0001	UG/L	U	10.	UJ	10.	R
	0313	08/04/91	2001	UG/L	U	10.	U	10.	I
	0313	08/05/91	0001	UG/L	U	10.		NA	I *
	0313	12/17/91	0001	UG/L	U	10.	U	10.	I
	0313	03/22/92	0001	UG/L	U	10.	U	10.	I
	0313	06/21/92	0001	UG/L	U	10.	UJ	10.	I
	0313	09/17/92	0001	UG/L	U	10.	UJ	10.	I

U (ORG) - The material was analyzed for, but was not detected. The associated numerical value is the sample quantitation limit
UJ (ORG) - The material was analyzed for, but was not detected. The sample quantitation limit is an estimated quantity
J (ORG) - The associated numerical value is an estimated quantity

GROUNDWATER QUALITY DATA BY PARAMETER
SITE: TXT99 OU1 VALIDATED DATA
10/30/90 TO 09/18/92
REPORT DATE: 05/06/93

PARAMETER NAME	LOCATION ID	LOG DATE	SAMPLE ID	UNITS OF MEASURE	PVI	LAB VALUE	PVI	VALIDATED VALUE	RUN TYPE
BUTYL BENZYL PHTHALATE	0314	11/07/90	0001	UG/L	U	10.	U	10.	I
	0315	10/31/90	0001	UG/L	U	10.		NA	I *
	0317	11/06/90	0001	UG/L	U	10.		NA	I *
	0318	11/04/90	0001	UG/L	U	10.	U	10.	I
	0319	11/04/90	0001	UG/L	U	10.	U	10.	I
	0320	11/01/90	0001	UG/L	U	10.	UJ	10.	I
CADMIUM, TOTAL	0063	11/01/90	0001	UG/L		8.7		8.7	I
	0063	02/05/91	0001	UG/L	U	5.	U	5.	I
	0063	02/05/91	A001	% RECOVERY		111.2		NA	I *
	0063	02/05/91	C001	UG/L	U	5.		NA	I *
	0063	05/06/91	0001	UG/L		10.8		10.8	I
	0063	08/05/91	0001	UG/L		7.8		7.8	I
	0063	12/16/91	0001	UG/L	U	5.0	U	5.0	I
	0063	03/23/92	0001	UG/L	U	4.0	U	4.0	I
	0063	03/23/92	1001	UG/L	U	4.0	U	4.0	I
	0063	06/22/92	0001	UG/L	U	4.0	U	4.0	I
	0063	06/22/92	1001	UG/L	U	4.0	U	4.0	I
	0063	09/16/92	0001	UG/L	U	3.0	U	3.0	I
	0071	11/06/90	0001	UG/L	B	5.		NA	I *
	0071	02/01/91	0001	UG/L	U	5.	U	5.	I
	0071	05/06/91	0001	UG/L		8.5		8.5	I
	0071	08/05/91	0001	UG/L		5.8		5.8	I
	0071	12/16/91	0001	UG/L	U	5.0	U	5.0	I
	0071	12/16/91	1001	UG/L	U	5.0	U	5.0	I
	0071	03/23/92	0001	UG/L	U	4.0	U	4.0	I
	0071	06/23/92	0001	UG/L	U	4.0	U	4.0	I
	0071	09/16/92	0001	UG/L	U	3.0	U	3.0	I
	0076	11/06/90	0001	UG/L		5.4		NA	I *
	0076	02/01/91	0001	UG/L	U	5.	U	5.	I
	0076	05/06/91	0001	UG/L		6.9		6.9	I
	0076	12/16/91	0001	UG/L	U	5.0	U	5.0	I
	0076	03/23/92	0001	UG/L	U	4.0	U	4.0	I
	0076	03/23/92	A001	% RECOVERY		86.8		NA	I *
	0076	06/22/92	0001	UG/L	U	4.0	U	4.0	I
	0076	09/16/92	0001	UG/L	U	3.0	U	3.0	I
	0118	11/07/90	0001	UG/L		6.4		6.4	I
	0118	02/04/91	0001	UG/L	U	5.	U	5.	I
	0118	04/30/91	0001	UG/L		7.6		7.6	I
	0118	07/30/91	0001	UG/L		2.8		2.8	I
	0118	12/10/91	0001	UG/L	U	5.0	U	5.0	I
	0118	03/17/92	0001	UG/L	U	3.0	U	3.0	I
	0118	03/17/92	1001	UG/L	U	3.0	U	3.0	I
	0118	03/17/92	A001	% RECOVERY		84.8		NA	I *
	0118	03/17/92	C001	%DIFFRENCE	NC	0.00		NA	I *
	0118	06/17/92	0001	UG/L	U	4.0	U	4.0	I
	0118	09/14/92	0001	UG/L	U	3.0	U	3.0	I
	0126	11/06/90	0001	UG/L		5.5		NA	I *
	0126	02/05/91	0001	UG/L	U	5.	U	5.	I
	0126	05/01/91	0001	UG/L		8.5		8.5	I
	0126	07/31/91	0001	UG/L		2.4		2.4	I
	0126	12/12/91	0001	UG/L	U	5.0	U	5.0	I
	0126	12/12/91	A001	% RECOVERY		88.0		NA	I *

U (ORG) - The material was analyzed for, but was not detected. The associated numerical value is the sample quantitation limit
UJ (ORG) - The material was analyzed for, but was not detected. The sample quantitation limit is an estimated quantity
U (INORG)- The material was analyzed for, but was not detected above the level associated value. The associated value is either the sample quantita or the sample detection limit
B (INORG)- Present in blank
NC (INORG)- Not calculated

GROUNDWATER QUALITY DATA BY PARAMETER
SITE: TXT99 OU1 VALIDATED DATA
10/30/90 TO 09/18/92
REPORT DATE: 05/06/93

PARAMETER NAME	LOCATION ID	LOG DATE	SAMPLE ID	UNITS OF MEASURE	PVI	LAB VALUE	PVI	VALIDATED VALUE	RUN TYPE
CADMIUM, TOTAL	0126	12/12/91	C001	%DIFFRENCE	NC	0.00		NA	I *
	0126	03/18/92	0001	UG/L	U	3.0	U	3.0	I
	0126	06/16/92	0001	UG/L	U	4.0	U	4.0	I
	0126	06/16/92	A001	% RECOVERY		90.6		NA	I *
	0126	06/16/92	C001	%DIFFRENCE	NC	0.00		NA	I *
	0126	09/14/92	0001	UG/L	U	3.0	U	3.0	I
	0126	09/14/92	1001	UG/L	U	3.0	U	3.0	I
	0129	11/05/90	0001	UG/L		6.		6.	I
	0129	02/04/91	0001	UG/L	U	5.	U	5.	I
	0129	04/30/91	0001	UG/L		8.1		8.1	I
	0129	07/30/91	0001	UG/L		4.1		4.1	I
	0129	12/17/91	0001	UG/L	U	5.0	U	5.0	I
	0129	03/17/92	0001	UG/L	U	3.0	U	3.0	I
	0129	06/16/92	0001	UG/L	U	4.0	U	4.0	I
	0129	09/15/92	0001	UG/L	U	3.0	U	3.0	I
	0138	05/02/91	0001	UG/L		7.5		7.5	I
	0138	07/30/91	0001	UG/L		4.1		4.1	I
	0271	11/06/90	0001	UG/L		5.3		NA	I *
	0271	02/01/91	0001	UG/L	U	5.	U	5.	I
	0271	02/01/91	A001	% RECOVERY		100.2		NA	I *
	0271	02/01/91	C001	UG/L	U	5.		NA	I *
	0271	05/06/91	0001	UG/L		7.7		7.7	I
	0271	08/05/91	0001	UG/L		4.6		4.6	I
	0271	08/05/91	A001	% RECOVERY		77.6		NA	I *
	0271	08/05/91	C001	UG/L		5.131		NA	I *
	0271	12/16/91	0001	UG/L	U	5.0	U	5.0	I
	0271	12/16/91	A001	% RECOVERY		85.6		NA	I *
	0271	12/16/91	C001	%DIFFRENCE	NC	0.00		NA	I *
	0271	06/22/92	0001	UG/L	U	4.0	U	4.0	I
	0271	06/22/92	A001	% RECOVERY		91.2		NA	I *
	0271	06/22/92	C001	%DIFFRENCE	NC	0.00		NA	I *
	0271	09/16/92	0001	UG/L	U	3.0	U	3.0	I
	0271	09/16/92	A001	% RECOVERY		85.6		NA	I *
	0271	09/16/92	C001	%DIFFRENCE	NC	0.00		NA	I *
	0301	11/05/90	0001	UG/L		19.7	J	19.7	I
	0301	11/05/90	A001	% RECOVERY		96.5		NA	I *
	0301	11/08/90	C001	UG/L		19.357		NA	I *
	0301	04/30/91	0001	UG/L		16.2		16.2	I
	0305	11/01/90	0001	UG/L		8.9		8.9	I
	0305	01/31/91	0001	UG/L	U	5.	U	5.	I
	0305	05/05/91	0001	UG/L		9.6		9.6	I
	0305	08/02/91	0001	UG/L		7.4		7.4	I
	0305	12/17/91	0001	UG/L	U	5.0	U	5.0	I
	0305	12/17/91	4001	UG/L	U	5.0	U	5.0	I
	0305	03/19/92	0001	UG/L	U	3.0	U	3.0	I
	0305	06/22/92	0001	UG/L	U	4.0	U	4.0	I
	0305	06/22/92	1001	UG/L	U	4.0	U	4.0	I
	0305	09/16/92	0001	UG/L	U	3.0	U	3.0	I
	0307	10/31/90	0001	UG/L		7.4		NA	I *
	0307	02/03/91	0001	UG/L	U	5.	U	5.	I
	0307	05/07/91	0001	UG/L		10.3		10.3	I
	0307	08/04/91	0001	UG/L		8.1		8.1	I
	0307	12/15/91	0001	UG/L	U	5.0	U	5.0	I
	0307	03/23/92	0001	UG/L	U	4.0	U	4.0	I
	0307	06/21/92	0001	UG/L	U	4.0	U	4.0	I
	0307	09/17/92	0001	UG/L	U	3.0	U	3.0	I
	0307	09/17/92	A001	% RECOVERY		94.4		NA	I *
	0307	09/17/92	C001	%DIFFRENCE	NC	0.00		NA	I *

NC (INORG)- Not calculated
U (INORG)- The material was analyzed for, but was not detected above the level associated value. The associated value is either the sample quantita or the sample detection limit
J (INORG)- The associated value is an estimated quantity

GROUNDWATER QUALITY DATA BY PARAMETER
SITE: TXT99 OU1 VALIDATED DATA
10/30/90 TO 09/18/92
REPORT DATE: 05/06/93

PARAMETER NAME	LOCATION ID	LOG DATE	SAMPLE ID	UNITS OF MEASURE	PVI	LAB VALUE	PVI	VALIDATED VALUE	RUN TYPE
CADMIUM, TOTAL	0310	05/04/91	0001	UG/L		9.3		9.3	I
	0310	05/04/91	A001	% RECOVERY		101.4		NA	I *
	0310	05/04/91	C001	UG/L		9.392		NA	I *
	0310	12/14/91	0001	UG/L	U	5.0	U	5.0	I
	0310	06/20/92	0001	UG/L	U	4.0	U	4.0	I
	0311	11/05/90	0001	UG/L		6.		6.	I
	0313	10/31/90	0001	UG/L		38.5		NA	I *
	0313	02/03/91	0001	UG/L	U	5.	U	5.	I
	0313	05/07/91	0001	UG/L		25.1	J	25.1	I
	0313	08/04/91	0001	UG/L		53.5	J	53.5	I
	0313	08/04/91	2001	UG/L	U	2.	U	2.	I
	0313	12/17/91	0001	UG/L	U	5.0	U	5.0	I
	0313	03/22/92	0001	UG/L	U	3.0	U	3.0	I
	0313	06/21/92	0001	UG/L	U	4.0	U	4.0	I
	0313	06/21/92	A001	% RECOVERY		107.		NA	I *
	0313	06/21/92	C001	%DIFFRENCE	NC	0.00		NA	I *
	0313	09/17/92	0001	UG/L	U	3.0	U	3.0	I
CALCIUM, TOTAL	0046	02/05/91	0001	UG/L		150000.		NA	I *
	0046	05/06/91	0001	UG/L		141000.		NA	I *
	0046	08/05/91	0001	MG/L		133.		NA	I *
	0046	06/22/92	0001	UG/L		107000.		107000.	I
	0046	09/16/92	0001	UG/L		139000.		139000.	I
	0063	11/01/90	0001	UG/L		160000.		160000.	I
	0063	11/01/90	I001	UG/L		159000.		NA	I *
	0063	02/05/91	0001	UG/L		170000.		NA	I *
	0063	02/05/91	0001	UG/L		165000.		165000.	I
	0063	02/05/91	C001	UG/L		147000.		NA	I *
	0063	02/05/91	C001	UG/L		160903.74		NA	I *
	0063	05/06/91	0001	UG/L		130000.		NA	I *
	0063	05/06/91	0001	UG/L		131000.		131000.	I
	0063	05/06/91	C001	UG/L		130000.		NA	I *
	0063	08/05/91	0001	MG/L		169.		NA	I *
	0063	08/05/91	0001	UG/L		160000.		160000.	I
	0063	12/16/91	0001	UG/L		157000.	J	157000.	I
	0063	03/23/92	0001	UG/L		139000.	J	139000.00	I
	0063	03/23/92	1001	UG/L		136000.	J	136000.00	I
	0063	06/22/92	0001	UG/L		136000.		136000.	I
	0063	06/22/92	1001	UG/L		136000.		136000.	I
	0063	09/16/92	0001	UG/L		125000.		125000.	I
	0071	11/06/90	0001	UG/L		116000.		NA	I *
	0071	02/01/91	0001	UG/L		107000.		107000.	I
	0071	02/01/91	I001	UG/L		138000.		NA	I *
	0071	05/06/91	0001	UG/L		129000.		NA	I *
	0071	05/06/91	0001	UG/L		134000.		134000.	I
	0071	08/05/91	0001	MG/L		114.		NA	I *
	0071	08/05/91	0001	UG/L		119000.		119000.	I
	0071	12/16/91	0001	UG/L		115000.	J	115000.	I
	0071	12/16/91	1001	UG/L		115000.	J	115000.	I
	0071	03/23/92	0001	UG/L		103000.	J	103000.00	I
	0071	06/23/92	0001	UG/L		109000.		109000.	I
	0071	09/16/92	0001	UG/L		117000.		117000.	I
	0071	09/16/92	1001	UG/L		116000.		116000.	I
	0076	11/06/90	0001	UG/L		107000.		NA	I *
	0076	02/01/91	0001	UG/L		112000.		112000.	I
	0076	02/01/91	I001	UG/L		113000.		NA	I *
	0076	05/06/91	0001	UG/L		99300.		NA	I *
	0076	05/06/91	0001	UG/L		102000.		102000.	I

U (INORG)- The material was analyzed for, but was not detected above the level associated value. The associated value is either the sample quantita or the sample detection limit
J (INORG)- The associated value is an estimated quantity
NC (INORG)- Not calculated

GROUNDWATER QUALITY DATA BY PARAMETER
SITE: TXT99 OU1 VALIDATED DATA
10/30/90 TO 09/18/92
REPORT DATE: 05/06/93

PARAMETER NAME	LOCATION ID	LOG DATE	SAMPLE ID	UNITS OF MEASURE	PVI	LAB VALUE	PVI	VALIDATED VALUE	RUN TYPE
CALCIUM, TOTAL	0076	12/16/91	0001	UG/L		98100.	J	98100.	I
	0076	03/23/92	0001	UG/L		94300.	J	94300.00	I
	0076	03/23/92	A001	% RECOVERY		96.5		NA	I *
	0076	03/23/92	C001	%DIFFRENCE		3.3		NA	I *
	0076	06/22/92	0001	UG/L		94500.		94500.	I
	0076	09/16/92	0001	UG/L		94600.		94600.	I
	0111	11/02/90	0001	UG/L		107000.		NA	I *
	0111	05/07/91	0001	UG/L		106000.		NA	I *
	0112	11/02/90	0001	UG/L		119000.		NA	I *
	0112	05/03/91	0001	UG/L		116000.		NA	I *
	0115	11/03/90	0001	UG/L		173000.		NA	I *
	0115	02/03/91	0001	UG/L		153000.		NA	I *
	0115	05/02/91	0001	UG/L		158000.		NA	I *
	0115	08/01/91	0001	MG/L		162.		NA	I *
	0115	08/01/91	2001	MG/L	U	.02		NA	I *
	0115	06/17/92	0001	UG/L		140000.		140000.	I
	0115	06/17/92	4001	UG/L	B	108.		108.	I
	0115	09/15/92	0001	UG/L		153000.		153000.	I
	0115	09/15/92	4001	UG/L		40.9	J	40.90	I
	0117	11/04/90	0001	UG/L		292000.		NA	I *
	0117	05/02/91	0001	UG/L		283000.		NA	I *
	0118	11/07/90	0001	UG/L		115000.		115000.	I
	0118	11/07/90	I001	MG/L		116000.		NA	I *
	0118	02/04/91	0001	UG/L		118000.		NA	I *
	0118	02/04/91	0001	UG/L		119000.		119000.	I
	0118	02/04/91	I001	UG/L		118000.		NA	I *
	0118	04/30/91	0001	UG/L		113000.		NA	I *
	0118	04/30/91	0001	UG/L		113000.		113000.	I
	0118	07/30/91	0001	MG/L		111.		NA	I *
	0118	07/30/91	0001	UG/L		116000.		116000.	I
	0118	12/10/91	0001	UG/L		105000.	J	105000.00	I
	0118	03/17/92	0001	UG/L		100000.	J	100000.00	I
	0118	03/17/92	1001	UG/L		94400.	J	94400.00	I
	0118	03/17/92	A001	% RECOVERY		120.		NA	I *
	0118	03/17/92	C001	%DIFFRENCE		0.32		NA	I *
	0118	06/17/92	0001	UG/L		117000.		117000.	I
	0118	09/14/92	0001	UG/L		119000.		119000.	I
	0119	06/19/92	0001	UG/L		150000.	J	150000.	I
	0120	11/05/90	0001	UG/L		337000.		NA	I *
	0120	05/02/91	0001	UG/L		239000.		NA	I *
	0122	11/01/90	0001	UG/L		155000.		NA	I *
	0122	02/03/91	0001	UG/L		147000.		NA	I *
	0122	05/04/91	0001	UG/L		156000.		NA	I *
	0122	08/02/91	0001	MG/L		154.		NA	I *
	0123	11/03/90	0001	UG/L		75700.		NA	I *
	0123	05/01/91	0001	UG/L		77700.		NA	I *
	0123	06/16/92	0001	UG/L		79600.		79600.	I
	0124	11/03/90	0001	UG/L		117000.		NA	I *
	0124	05/02/91	0001	UG/L		140000.		NA	I *
	0124	06/16/92	0001	UG/L		112000.		112000.	I
	0124	06/16/92	1001	UG/L		115000.		115000.	I
	0125	06/20/92	0001	UG/L		101000.		101000.	I
	0126	11/06/90	0001	UG/L		120000.		NA	I *
	0126	02/05/91	0001	UG/L		128000.		NA	I *
	0126	02/05/91	0001	UG/L		133000.		133000.	I
	0126	05/01/91	0001	UG/L		154000.		NA	I *
	0126	05/01/91	0001	UG/L		148000.		148000.	I
	0126	07/31/91	0001	MG/L		122.		122.	I

J (INORG)- The associated value is an estimated quantity
U (INORG)- The material was analyzed for, but was not detected above the level associated value. The associated value is either the sample quantita or the sample detection limit
B (INORG)- Present in blank

GROUNDWATER QUALITY DATA BY PARAMETER
SITE: TXT99 OU1 VALIDATED DATA
10/30/90 TO 09/18/92
REPORT DATE: 05/06/93

PARAMETER NAME	LOCATION ID	LOG DATE	SAMPLE ID	UNITS OF MEASURE	PVI	LAB VALUE	PVI	VALIDATED VALUE	RUN TYPE
CALCIUM, TOTAL	0126	07/31/91	0001	UG/L		122000.		122000.	I
	0126	12/12/91	0001	UG/L		122000.		122000.	I
	0126	12/12/91	A001	% RECOVERY	*	90.4		NA	I *
	0126	12/12/91	C001	%DIFFRENCE		0.19		NA	I *
	0126	03/18/92	0001	UG/L		117000.	J	117000.00	I
	0126	06/16/92	0001	UG/L		121000.		121000.	I
	0126	06/16/92	A001	% RECOVERY	*	88.0		NA	I *
	0126	06/16/92	C001	%DIFFRENCE		0.54		NA	I *
	0126	09/14/92	0001	UG/L		117000.		117000.	I
	0126	09/14/92	1001	UG/L		117000.		117000.	I
	0127	11/02/90	0001	UG/L		94400.		NA	I *
	0127	05/02/91	0001	UG/L		96100.		NA	I *
	0129	11/05/90	0001	UG/L		120000.		120000.	I
	0129	11/05/90	I001	UG/L		120000.		NA	I *
	0129	02/04/91	0001	UG/L		127000.		NA	I *
	0129	02/04/91	0001	UG/L		122000.		122000.	I
	0129	02/04/91	I001	UG/L		127000.		NA	I *
	0129	04/30/91	0001	UG/L		128000.		NA	I *
	0129	04/30/91	0001	UG/L		128000.		128000.	I
	0129	07/30/91	0001	MG/L		123.		NA	I *
	0129	07/30/91	0001	UG/L		125000.		125000.	I
	0129	12/17/91	0001	UG/L		123000.	J	123000.00	I
	0129	03/17/92	0001	UG/L		119000.	J	119000.00	I
	0129	06/16/92	0001	UG/L		121000.		121000.	I
	0129	09/15/92	0001	UG/L		125000.		125000.	I
	0137	11/02/90	0001	UG/L		158000.		NA	I *
	0137	05/03/91	0001	UG/L		143000.		NA	I *
	0138	05/02/91	0001	UG/L		138000.		NA	I *
	0138	05/02/91	0001	UG/L		132000.		132000.	I
	0138	07/30/91	0001	MG/L		124.		NA	I *
	0138	07/30/91	0001	UG/L		137000.		137000.	I
	0138	06/17/92	0001	UG/L		133000.		133000.	I
	0138	09/14/92	0001	UG/L		129000.		129000.	I
	0151	11/04/90	0001	UG/L		189000.		NA	I *
	0151	05/06/91	0001	UG/L		137000.		NA	I *
	0152	10/30/90	0001	UG/L		165000.		NA	I *
	0152	01/30/91	0001	UG/L		168000.		NA	I *
	0152	05/03/91	0001	UG/L		176000.		NA	I *
	0152	08/03/91	0001	MG/L		171.		NA	I *
	0152	08/03/91	C001	MG/L		169.		NA	I *
	0152	08/03/91	C002	MG/L		167.		NA	I *
	0152	06/18/92	0001	UG/L		147000.	J	147000.00	I
	0152	09/17/92	0001	UG/L		158000.		158000.	I
	0153	10/30/90	0001	UG/L		161000.		NA	I *
	0153	05/03/91	0001	UG/L		168000.		NA	I *
	0153	06/18/92	0001	UG/L		150000.	J	150000.00	I
	0154	11/02/90	0001	UG/L		121000.		NA	I *
	0154	01/30/91	0001	UG/L		133000.		NA	I *
	0154	05/04/91	0001	UG/L		145000.		NA	I *
	0154	05/04/91	C001	UG/L		145000.		NA	I *
	0154	08/02/91	0001	MG/L		121.		NA	I *
	0154	06/18/92	0001	UG/L		121000.	J	121000.00	I
	0154	06/18/92	1001	UG/L		119000.	J	119000.00	I
	0154	09/17/92	0001	UG/L		134000.		134000.	I
	0155	10/31/90	0001	UG/L		132000.		NA	I *
	0155	01/29/91	0001	UG/L		154000.		NA	I *
	0155	01/29/91	C001	UG/L		155623.06		NA	I *
	0155	05/04/91	0001	UG/L		156000.		NA	I *
	0155	08/02/91	0001	MG/L		142.		NA	I *
	0155	06/18/92	0001	UG/L		139000.	J	139000.00	I
	0155	09/17/92	0001	UG/L		154000.		154000.	I

* (INORG)- Control limits not applicable
J (INORG)- The associated value is an estimated quantity

GROUNDWATER QUALITY DATA BY PARAMETER
SITE: TXT99 OU1 VALIDATED DATA
10/30/90 TO 09/18/92
REPORT DATE: 05/06/93

PARAMETER NAME	LOCATION ID	LOG DATE	SAMPLE ID	UNITS OF MEASURE	PVI	LAB VALUE	PVI	VALIDATED VALUE	RUN TYPE
CALCIUM, TOTAL	0155	09/17/92	A001	% RECOVERY	*	125.		NA	I *
	0155	09/17/92	C001	%DIFFRENCE		4.8		NA	I *
	0156	11/04/90	0001	UG/L		97300.		NA	I *
	0156	05/01/91	0001	UG/L		108000.		NA	I *
	0156	06/17/92	0001	UG/L		108000.		108000.	I
	0158	11/03/90	0001	UG/L		11500.		NA	I *
	0158	05/07/91	0001	UG/L		101000.		NA	I *
	0158	06/20/92	0001	UG/L		105000.		105000.	I
	0159	11/03/90	0001	UG/L		85800.		NA	I *
	0159	02/02/91	0001	UG/L		87800.		NA	I *
	0159	05/02/91	0001	UG/L		85500.		NA	I *
	0159	08/01/91	0001	MG/L		85.4		NA	I *
	0159	06/17/92	0001	UG/L		88100.		88100.	I
	0159	09/15/92	0001	UG/L		80900.		80900.	I
	0160	11/03/90	0001	UG/L		78300.		NA	I *
	0160	02/05/91	0001	UG/L		80000.		NA	I *
	0160	05/03/91	0001	UG/L		80000.		NA	I *
	0160	07/31/91	0001	MG/L		80.8		NA	I *
	0160	06/17/92	0001	UG/L		75400.		75400.	I
	0160	09/15/92	0001	UG/L		73800.		73800.	I
	0271	11/06/90	0001	UG/L		106000.		NA	I *
	0271	02/01/91	0001	UG/L		126000.		126000.	I
	0271	02/01/91	C001	UG/L		124216.92		NA	I *
	0271	02/01/91	I001	UG/L		125000.		NA	I *
	0271	05/06/91	0001	UG/L		116000.		NA	I *
	0271	05/06/91	0001	UG/L		119000.		119000.	I
	0271	08/05/91	0001	MG/L		108.		NA	I *
	0271	08/05/91	0001	UG/L		101000.		101000.	I
	0271	08/05/91	C001	MG/L		108.		NA	I *
	0271	08/05/91	C001	UG/L		106719.414		NA	I *
	0271	08/05/91	C002	MG/L		107.		NA	I *
	0271	12/16/91	0001	UG/L		108000.	J	108000.	I
	0271	12/16/91	A001	% RECOVERY	*	114.		NA	I *
	0271	12/16/91	C001	%DIFFRENCE		2.6		NA	I *
	0271	06/22/92	0001	UG/L		103000.		103000.	I
	0271	06/22/92	A001	% RECOVERY	*	88.0		NA	I *
	0271	06/22/92	C001	%DIFFRENCE		5.0		NA	I *
	0271	09/16/92	0001	UG/L		105000.		105000.	I
	0271	09/16/92	A001	% RECOVERY	*	166.		NA	I *
	0271	09/16/92	C001	%DIFFRENCE		7.0		NA	I *
	0301	11/05/90	0001	UG/L		293000.		293000.	I
	0301	11/05/90	I001	UG/L		252000.		NA	I *
	0301	11/08/90	C001	UG/L		301868.125		NA	I *
	0301	04/30/91	0001	UG/L		222000.		NA	I *
	0301	04/30/91	0001	UG/L		229000.		229000.	I
	0302	11/05/90	I001	UG/L		102000.		NA	I *
	0302	04/30/91	0001	UG/L		108000.		NA	I *
	0303	11/07/90	0001	MG/L		98200.		NA	I *
	0303	05/02/91	0001	UG/L		105000.		NA	I *
	0303	06/16/92	0001	UG/L		105000.		105000.	I
	0304	11/07/90	0001	MG/L		104000.		NA	I *
	0304	11/07/90	C001	MG/L		103000.		NA	I *
	0304	05/01/91	0001	UG/L		98300.		NA	I *
	0304	06/16/92	0001	UG/L		109000.		109000.	I
	0305	11/01/90	0001	UG/L		166000.		166000.	I
	0305	11/01/90	I001	UG/L		16800.		NA	I *
	0305	01/31/91	0001	UG/L		167000.		167000.	I
	0305	01/31/91	I001	UG/L		161000.		NA	I *
	0305	05/05/91	0001	UG/L		166000.		NA	I *
	0305	05/05/91	0001	UG/L		167000.		167000.	I
	0305	08/02/91	0001	MG/L		165.		NA	I *

* (INORG)- Control limits not applicable
J (INORG)- The associated value is an estimated quantity

GROUNDWATER QUALITY DATA BY PARAMETER
SITE: TXT99 OU1 VALIDATED DATA
10/30/90 TO 09/18/92
REPORT DATE: 05/06/93

PARAMETER NAME	LOCATION ID	LOG DATE	SAMPLE ID	UNITS OF MEASURE	PVI	LAB VALUE	PVI	VALIDATED VALUE	RUN TYPE
CALCIUM, TOTAL	0305	08/02/91	0001	UG/L		167000.		167000.	I
	0305	12/17/91	0001	UG/L		159000.	J	159000.00	I
	0305	12/17/91	4001	UG/L	U	5000.	J	218.00	I
	0305	03/19/92	0001	UG/L		145000.	J	145000.00	I
	0305	06/22/92	0001	UG/L		139000.		139000.	I
	0305	06/22/92	1001	UG/L		143000.		143000.	I
	0305	09/16/92	0001	UG/L		146000.		146000.	I
	0306	10/30/90	0001	UG/L		157000.		NA	I *
	0306	02/06/91	0001	UG/L		171000.		NA	I *
	0306	05/04/91	0001	UG/L		168000.		NA	I *
	0306	08/03/91	0001	MG/L		153.		NA	I *
	0306	06/18/92	0001	UG/L		147000.	J	147000.00	I
	0306	06/18/92	A001	% RECOVERY	*	78.0		NA	I *
	0306	06/18/92	C001	%DIFFRENCE		2.6		NA	I *
	0306	09/17/92	0001	UG/L		162000.		162000.	I
	0306	09/17/92	1001	UG/L		165000.		165000.	I
	0307	10/31/90	0001	UG/L		151000.		NA	I *
	0307	10/31/90	I001	UG/L		149000.		NA	I *
	0307	02/03/91	0001	UG/L		154000.		154000.	I
	0307	02/03/91	I001	UG/L		15400.		NA	I *
	0307	05/07/91	0001	UG/L		151000.		NA	I *
	0307	05/07/91	0001	UG/L		154000.		154000.	I
	0307	05/07/91	C001	UG/L		151000.		NA	I *
	0307	08/04/91	0001	MG/L		160.		NA	I *
	0307	08/04/91	0001	UG/L		161000.		161000.	I
	0307	12/15/91	0001	UG/L		152000.		152000.	I
	0307	03/23/92	0001	UG/L		134000.	J	134000.00	I
	0307	06/21/92	0001	UG/L		153000.		153000.	I
	0307	09/17/92	0001	UG/L		154000.		154000.	I
	0307	09/17/92	A001	% RECOVERY	*	86.4		NA	I *
	0307	09/17/92	C001	%DIFFRENCE		2.6		NA	I *
	0309	11/02/90	0001	UG/L		51200.		NA	I *
	0309	05/06/91	0001	UG/L		47800.		NA	I *
	0309	06/19/92	0001	UG/L		49300.	J	49300.00	I
	0309	09/16/92	0001	UG/L		48000.		48000.	I
	0310	10/30/90	0001	UG/L		109000.		NA	I *
	0310	05/04/91	0001	UG/L		112000.		NA	I *
	0310	05/04/91	0001	UG/L		114000.		114000.	I
	0310	05/04/91	C001	UG/L		113541.234		NA	I *
	0310	12/14/91	0001	UG/L		114000.		114000.	I
	0310	06/20/92	0001	UG/L		119000.		119000.	I
	0311	11/05/90	0001	UG/L		83500.		83500.	I
	0311	11/05/90	I001	UG/L		82700.		NA	I *
	0311	05/02/91	0001	UG/L		97700.		NA	I *
	0311	06/17/92	0001	UG/L		101000.		101000.	I
	0312	02/04/91	0001	UG/L		207000.		NA	I *
	0312	05/06/91	0001	UG/L		238000.		NA	I *
	0312	06/20/92	0001	UG/L		223000.		223000.	I
	0312	09/17/92	0001	UG/L		190000.		190000.	I
	0313	10/31/90	0001	UG/L		751000.		NA	I *
	0313	10/31/90	I001	UG/L		848000.		NA	I *
	0313	02/03/91	0001	UG/L		206000.		206000.	I
	0313	02/03/91	I001	UG/L		194000.		NA	I *
	0313	05/07/91	0001	UG/L		357000.		NA	I *
	0313	05/07/91	0001	UG/L		377000.		377000.	I
	0313	08/04/91	0001	MG/L		122.		NA	I *
	0313	08/04/91	0001	UG/L		363000.		363000.	I
	0313	08/04/91	2001	MG/L		.0523		NA	I *

J (INORG)- The associated value is an estimated quantity
U (INORG)- The material was analyzed for, but was not detected above the level associated value. The associated value is either the sample quantita or the sample detection limit
* (INORG)- Control limits not applicable

GROUNDWATER QUALITY DATA BY PARAMETER
SITE: TXT99 OU1 VALIDATED DATA
10/30/90 TO 09/18/92
REPORT DATE: 05/06/93

PARAMETER NAME	LOCATION ID	LOG DATE	SAMPLE ID	UNITS OF MEASURE	PVI	LAB VALUE	PVI	VALIDATED VALUE	RUN TYPE
CALCIUM, TOTAL	0313	08/04/91	2001	UG/L		117.		117.	I
	0313	12/17/91	0001	UG/L		1180000.	J	1180000.	I
	0313	03/22/92	0001	UG/L		358000.	J	358000.00	I
	0313	06/21/92	0001	UG/L		184000.		184000.	I
	0313	06/21/92	A001	% RECOVERY	*	139.		NA	I *
	0313	06/21/92	C001	%DIFFRENCE		1.7		NA	I *
	0313	09/17/92	0001	UG/L		179000.		179000.	I
	0314	11/07/90	0001	MG/L		326000.		NA	I *
	0314	05/04/91	0001	UG/L		222000.		NA	I *
	0314	06/19/92	0001	UG/L		209000.	J	209000.	I
	0315	10/31/90	0001	UG/L		161000.		NA	I *
	0315	01/31/91	0001	UG/L		173000.		NA	I *
	0315	05/05/91	0001	UG/L		156000.		NA	I *
	0315	08/03/91	0001	MG/L		156.		NA	I *
	0315	06/20/92	0001	UG/L		171000.		171000.	I
	0315	09/16/92	0001	UG/L		152000.		152000.	I
	0317	05/08/91	0001	UG/L		119000.		NA	I *
	0317	06/20/92	0001	UG/L		120000.		120000.	I
	0318	11/04/90	0001	UG/L		119000.		NA	I *
	0318	05/05/91	0001	UG/L		128000.		NA	I *
	0319	11/04/90	0001	UG/L		93300.		NA	I *
	0319	05/07/91	0001	UG/L		94500.		NA	I *
	0319	06/19/92	0001	UG/L		99100.	J	99100.00	I
	0320	11/01/90	0001	UG/L		109000.		NA	I *
	0320	11/01/90	C001	UG/L		106000.		NA	I *
	0320	05/07/91	0001	UG/L		99500.		NA	I *
	0320	06/19/92	0001	UG/L		103000.	J	103000.00	I
CARBAZOLE	0063	03/23/92	0001	UG/L	U	10.	U	10.	I
	0063	03/23/92	1001	UG/L	U	10.	U	10.	I
	0063	06/22/92	0001	UG/L	U	10.	U	10.	I
	0063	06/22/92	1001	UG/L	U	10.	U	10.	I
	0063	09/16/92	0001	UG/L	U	10.	UJ	10.	I
	0071	03/23/92	0001	UG/L	U	10.	U	10.	I
	0071	06/23/92	0001	UG/L	U	11.	U	11.	I
	0071	09/16/92	0001	UG/L	U	10.	UJ	10.	I
	0076	03/23/92	0001	UG/L	U	10.	U	10.	I
	0076	06/22/92	0001	UG/L	U	10.	U	10.	I
	0076	09/16/92	0001	UG/L	U	10.	UJ	10.	I
	0118	03/17/92	1001	UG/L	U	11.	U	11.	I
	0118	06/17/92	0001	UG/L	U	10.	UJ	10.	I
	0118	09/14/92	0001	UG/L	U	10.	UJ	10.	I
	0126	03/18/92	0001	UG/L	U	11.	U	11.	I
	0126	06/16/92	0001	UG/L	U	10.	U	10.	I
	0126	09/14/92	0001	UG/L	U	10.	UJ	10.	I
	0126	09/14/92	1001	UG/L	U	10.	UJ	10.	I
	0129	03/17/92	0001	UG/L	U	10.	U	10.	I
	0129	06/16/92	0001	UG/L	U	11.	U	11.	I
	0129	09/15/92	0001	UG/L	U	10.	UJ	10.	I
	0271	06/22/92	0001	UG/L	U	10.	U	10.	I
	0271	09/16/92	0001	UG/L	U	10.	UJ	10.	I
	0305	03/19/92	0001	UG/L	U	10.	U	10.	I
	0305	06/22/92	0001	UG/L	U	10.	U	10.	I
	0305	09/16/92	0001	UG/L	U	10.	UJ	10.	I
	0307	03/23/92	0001	UG/L	U	11.	U	11.	I
	0307	06/21/92	0001	UG/L	U	10.	U	10.	I

J (INORG)- The associated value is an estimated quantity
* (INORG)- Control limits not applicable
U (ORG) - The material was analyzed for, but was not detected. The associated numerical value is the sample quantitation limit
UJ (ORG) - The material was analyzed for, but was not detected. The sample quantitation limit is an estimated quantity

GROUNDWATER QUALITY DATA BY PARAMETER
SITE: TXT99 OU1 VALIDATED DATA
10/30/90 TO 09/18/92
REPORT DATE: 05/06/93

PARAMETER NAME	LOCATION ID	LOG DATE	SAMPLE ID	UNITS OF MEASURE	PVI	LAB VALUE	PVI	VALIDATED VALUE	RUN TYPE
CARBAZOLE	0307	09/17/92	0001	UG/L	U	10.	UJ	10.	I
	0313	03/22/92	0001	UG/L	U	10.	U	10.	I
	0313	06/21/92	0001	UG/L	U	10.	U	10.	I
	0313	09/17/92	0001	UG/L	U	10.	UJ	10.	I
CARBON DISULFIDE	0137	11/02/90	0001	UG/L	U	5.	U	5.	I
	0137	11/02/90	0001	UG/L	U	5.		NA	I *
	0137	05/03/91	0001	UG/L	U	5.		NA	I *
	0137	12/19/91	0001	UG/L	U	5.	U	5.	I
	0137	12/19/91	2001	UG/L	U	5.	U	5.	I
	0137	12/19/91	3001	UG/L	U	5.	U	5.	I
CARBON TETRACHLORIDE	0046	11/06/90	0001	UG/L	U	1.2	U	1.2	I
	0046	02/05/91	0001	UG/L	U	1.2	U	1.2	I
	0046	02/05/91	0001	UG/L	U	1.2	U	2.4	D
	0046	05/06/91	0001	UG/L	U	1.2	U	1.2	I
	0046	08/05/91	0001	UG/L	U	1.2	U	1.2	I
	0046	12/16/91	0001	UG/L	U	1.0	U	1.0	I
	0046	03/23/92	0001	UG/L	U	1.0	U	1.0	I
	0046	06/22/92	0001	UG/L	U	1.0	UJ	1.0	I
	0046	09/16/92	0001	UG/L	U	1.0	U	1.0	I
	0063	11/01/90	0001	UG/L		2.8	J	2.8	I
	0063	02/05/91	0001	UG/L		2.4	J	2.4	I
	0063	02/05/91	A001	% RECOVERY		48.		NA	I *
	0063	02/05/91	B001	% RECOVERY		85.		NA	I *
	0063	05/06/91	0001	UG/L		2.	J	2.	I
	0063	05/06/91	A001	% RECOVERY		83.		NA	I *
	0063	05/06/91	B001	% RECOVERY		88.		NA	I *
	0063	08/05/91	0001	UG/L		2.6	J	2.6	I
	0063	12/16/91	0001	UG/L		2.8	J	2.8	I
	0063	03/23/92	0001	UG/L		2.3	J	2.3	I
	0063	03/23/92	1001	UG/L		2.3	J	2.3	I
	0063	06/22/92	0001	UG/L		3.1	J	3.1	I
	0063	06/22/92	1001	UG/L		3.0	J	3.0	I
	0063	09/16/92	0001	UG/L	U	1.0	U	1.0	I
	0063	09/17/92	2001	UG/L	U	1.0	U	1.0	I
	0071	11/06/90	0001	UG/L	U	1.2	U	1.2	I
	0071	02/01/91	0001	UG/L	U	1.2	U	1.2	I
	0071	05/06/91	0001	UG/L	U	1.2	U	1.2	I
	0071	08/05/91	0001	UG/L	U	1.2	U	1.2	I
	0071	12/16/91	0001	UG/L	U	1.0	U	1.0	I
	0071	12/16/91	1001	UG/L	U	1.0	U	1.0	I
	0071	03/23/92	0001	UG/L	U	1.0	U	1.0	I
	0071	03/23/92	1001	UG/L	U	1.0	U	1.0	I
	0071	06/23/92	0001	UG/L	U	1.0	UJ	1.0	I
	0071	06/23/92	2001	UG/L	U	1.0	UJ	1.0	I
	0071	09/16/92	0001	UG/L	U	1.0	U	1.0	I
	0071	09/16/92	1001	UG/L	U	1.0	U	1.0	I
	0076	11/06/90	0001	UG/L	U	1.2	U	1.2	I
	0076	02/01/91	0001	UG/L	U	1.2	U	1.2	I
	0076	05/06/91	0001	UG/L	U	1.2	U	1.2	I
	0076	12/16/91	0001	UG/L	U	1.0	U	1.0	I
	0076	03/23/92	0001	UG/L	U	1.0	U	1.0	I
	0076	03/23/92	A001	% RECOVERY		86.		NA	R1*
	0076	03/23/92	B001	% RECOVERY		82.		NA	R1*
	0076	06/22/92	0001	UG/L	U	1.0	UJ	1.0	I
	0076	09/16/92	0001	UG/L	U	1.0	U	1.0	I

U (ORG) - The material was analyzed for, but was not detected. The associated numerical value is the sample quantitation limit
UJ (ORG) - The material was analyzed for, but was not detected. The sample quantitation limit is an estimated quantity
J (ORG) - The associated numerical value is an estimated quantity

GROUNDWATER QUALITY DATA BY PARAMETER
SITE: TXT99 OU1 VALIDATED DATA
10/30/90 TO 09/18/92
REPORT DATE: 05/06/93

PARAMETER NAME	LOCATION ID	LOG DATE	SAMPLE ID	UNITS OF MEASURE	PVI	LAB VALUE	PVI	VALIDATED VALUE	RUN TYPE
CARBON TETRACHLORIDE	0111	11/02/90	0001	UG/L	U	1.2	U	1.2	I
	0111	05/07/91	0001	UG/L	U	1.2	U	1.2	I
	0111	12/16/91	0001	UG/L	U	1.0	UJ	1.0	I
	0112	11/02/90	0001	UG/L	U	1.2	U	1.2	I
	0112	05/03/91	0001	UG/L	U	1.2	UJ	1.2	I
	0112	12/13/91	0001	UG/L	U	1.0	U	1.0	I
	0115	11/03/90	0001	UG/L	U	1.2	U	1.2	I
	0115	02/03/91	0001	UG/L	U	1.2	U	1.2	I
	0115	05/02/91	0001	UG/L	U	1.2	U	1.2	I
	0115	08/01/91	0001	UG/L	U	1.2	UJ	1.2	I
	0115	08/01/91	2001	UG/L	U	1.2	UJ	1.2	I
	0115	12/12/91	0001	UG/L	U	1.0	U	1.0	I
	0115	03/19/92	0001	UG/L	U	1.0	U	1.0	I
	0115	03/19/92	4001	UG/L	U	1.0	U	1.0	I
	0115	06/17/92	0001	UG/L	U	1.0	UJ	1.0	I
	0115	06/17/92	4001	UG/L	U	1.0	UJ	1.0	I
	0115	09/15/92	0001	UG/L	U	1.0	UJ	1.0	I
	0115	09/15/92	4001	UG/L	U	1.0	UJ	1.0	I
	0117	11/04/90	0001	UG/L	U	1.2	U	1.2	I
	0117	05/02/91	0001	UG/L	U	1.2	U	1.2	I
	0117	12/19/91	0001	UG/L	U	1.0	UJ	1.0	I
	0118	11/07/90	0001	UG/L	U	1.2	U	1.2	I
	0118	02/04/91	0001	UG/L	U	1.2	U	1.2	I
	0118	05/08/91	0001	UG/L	U	1.2	U	1.2	I
	0118	07/30/91	0001	UG/L	U	1.2	U	1.2	I
	0118	12/10/91	0001	UG/L	U	1.0	U	1.0	I
	0118	03/17/92	0001	UG/L	U	1.0	U	1.0	I
	0118	03/17/92	1001	UG/L	U	1.0	U	1.0	I
	0118	03/18/92	2001	UG/L	U	1.0	U	1.0	I
	0118	06/17/92	0001	UG/L	U	1.0	UJ	1.0	I
	0118	09/14/92	0001	UG/L	U	1.0	UJ	1.0	I
	0118	09/15/92	2001	UG/L	U	1.0	UJ	1.0	I
	0119	06/19/92	0001	UG/L	U	1.0	UJ	10.	I
	0120	11/05/90	0001	UG/L	U	1.2	U	1.2	I
	0120	05/02/91	0001	UG/L	U	1.2	U	1.2	I
	0120	12/17/91	0001	UG/L	U	1.0	U	1.0	I
	0122	11/01/90	0001	UG/L	U	1.2	U	1.2	I
	0122	02/03/91	0001	UG/L	U	1.2	U	1.2	I
	0122	02/03/91	A001	% RECOVERY		92.		NA	I *
	0122	02/03/91	B001	% RECOVERY		90.		NA	I *
	0122	05/04/91	0001	UG/L	U	1.2	U	1.2	I
	0122	08/01/91	0001	UG/L	U	1.2	U	1.2	I
	0122	12/13/91	0001	UG/L	U	1.0	U	1.0	I
	0122	12/13/91	1001	UG/L	U	1.0	U	1.0	I
	0122	03/20/92	0001	UG/L	U	1.0	U	1.0	I
	0123	11/03/90	0001	UG/L	U	1.2	U	1.2	I
	0123	05/01/91	0001	UG/L	U	1.2	U	1.2	I
	0123	12/11/91	0001	UG/L	U	1.0	U	1.0	I
	0123	06/16/92	0001	UG/L	U	1.0	U	1.0	I
	0124	11/03/90	0001	UG/L	U	1.2	U	1.2	I
	0124	05/02/91	0001	UG/L	U	1.2	U	1.2	I
	0124	12/12/91	0001	UG/L	U	1.0	U	1.0	I
	0124	06/16/92	0001	UG/L	U	1.0	U	1.0	I
	0124	06/16/92	1001	UG/L	U	1.0	U	1.0	I
	0125	06/20/92	0001	UG/L	U	1.0	UJ	1.0	I
	0126	11/06/90	0001	UG/L	U	1.2	UJ	1.2	I
	0126	02/05/91	0001	UG/L	U	1.2	U	1.2	I
	0126	02/05/91	0001	UG/L	U	1.2	U	2.4	D

U (ORG) - The material was analyzed for, but was not detected. The associated numerical value is the sample quantitation limit

UJ (ORG) - The material was analyzed for, but was not detected. The sample quantitation limit is an estimated quantity

GROUNDWATER QUALITY DATA BY PARAMETER
SITE: TXT99 OU1 VALIDATED DATA
10/30/90 TO 09/18/92
REPORT DATE: 05/06/93

PARAMETER NAME	LOCATION ID	LOG DATE	SAMPLE ID	UNITS OF MEASURE	PVI	LAB VALUE	PVI	VALIDATED VALUE	RUN TYPE
CARBON TETRACHLORIDE	0126	05/01/91	0001	UG/L	U	1.2	U	1.2	I
	0126	07/31/91	0001	UG/L	U	1.2	U	1.2	I
	0126	12/12/91	0001	UG/L	U	1.0	U	1.0	I
	0126	03/18/92	0001	UG/L	U	1.0	U	1.0	I
	0126	06/16/92	0001	UG/L	U	1.0	U	1.0	I
	0126	09/14/92	0001	UG/L	U	1.0	UJ	1.0	I
	0126	09/14/92	1001	UG/L	U	1.0	UJ	1.0	I
	0127	11/02/90	0001	UG/L	U	1.2	U	1.2	I
	0127	05/02/91	0001	UG/L	U	1.2	U	1.2	I
	0127	12/11/91	0001	UG/L	U	1.0	U	1.0	I
	0129	11/05/90	0001	UG/L	U	1.2	U	1.2	I
	0129	02/04/91	0001	UG/L	U	1.2	U	1.2	I
	0129	05/08/91	0001	UG/L	U	1.2	U	1.2	I
	0129	07/30/91	0001	UG/L	U	1.2	U	1.2	I
	0129	12/17/91	0001	UG/L	U	1.0	U	1.0	I
	0129	03/17/92	0001	UG/L	U	1.0	U	1.0	I
	0129	03/17/92	3001	UG/L	U	1.0	U	1.0	I
	0129	06/16/92	0001	UG/L	U	1.0	U	1.0	I
	0129	09/15/92	0001	UG/L	U	1.0	UJ	1.0	I
	0129	09/16/92	2001	UG/L	U	1.0	UJ	1.0	I
	0137	11/02/90	0001	UG/L	J	2.	J	2.	I
	0137	11/02/90	0001	UG/L	J	2.		NA	I *
	0137	05/03/91	0001	UG/L	J	2.		NA	I *
	0137	12/17/91	4001	UG/L	U	1.0	U	1.0	I
	0137	12/19/91	0001	UG/L	J	2.	J	2.	I
	0137	12/19/91	0001	UG/L		3.1	J	3.1	I
	0137	12/19/91	2001	UG/L	U	5.	U	5.	I
	0137	12/19/91	2001	UG/L	U	1.0	U	1.0	I
	0137	12/19/91	3001	UG/L	U	5.	U	5.	I
	0137	12/19/91	3001	UG/L	U	1.0	U	1.0	I
	0138	05/02/91	0001	UG/L	U	1.2	U	1.2	I
	0138	07/30/91	0001	UG/L	U	1.2	U	1.2	I
	0138	12/11/91	0001	UG/L	U	1.0	U	1.0	I
	0138	12/12/91	2001	UG/L	U	1.0	U	1.0	I
	0138	03/17/92	0001	UG/L	U	1.0	U	1.0	I
	0138	06/17/92	0001	UG/L	U	1.0	UJ	1.0	I
	0138	09/14/92	0001	UG/L	U	1.0	UJ	1.0	I
	0151	11/04/90	0001	UG/L	U	1.2	U	1.2	I
	0151	05/06/91	0001	UG/L	U	1.2	U	1.2	I
	0151	12/17/91	4001	UG/L	U	1.0	U	1.0	I
	0151	12/18/91	0001	UG/L	U	1.0	UJ	1.0	I
	0151	12/18/91	3001	UG/L	U	1.0	UJ	1.0	I
	0152	10/30/90	0001	UG/L	U	1.2	U	1.2	I
	0152	10/30/90	A001	% RECOVERY		110.		NA	I *
	0152	10/30/90	B001	% RECOVERY		120.		NA	I *
	0152	01/30/91	0001	UG/L	U	1.2	U	1.2	I
	0152	05/03/91	0001	UG/L	U	1.2	U	1.2	I
	0152	08/03/91	0001	UG/L	U	1.2	U	1.2	I
	0152	08/03/91	A001	% RECOVERY		97.		NA	I *
	0152	08/03/91	B001	% RECOVERY		94.		NA	I *
	0152	12/14/91	0001	UG/L		1.1	J	1.1	I
	0152	03/20/92	0001	UG/L	U	1.0	U	1.0	I
	0152	03/20/92	2001	UG/L	U	1.0	U	1.0	I
	0152	03/20/92	A001	% RECOVERY		92.		NA	I2*
	0152	03/20/92	B001	% RECOVERY		94.		NA	I2*
	0152	06/18/92	0001	UG/L		1.3	J	1.3	I
	0152	06/19/92	2001	UG/L	U	1.0	UJ	1.0	I

U (ORG) - The material was analyzed for, but was not detected. The associated numerical value is the sample quantitation limit
UJ (ORG) - The material was analyzed for, but was not detected. The sample quantitation limit is an estimated quantity
J (ORG) - The associated numerical value is an estimated quantity

GROUNDWATER QUALITY DATA BY PARAMETER
SITE: TXT99 OU1 VALIDATED DATA
10/30/90 TO 09/18/92
REPORT DATE: 05/06/93

PARAMETER NAME	LOCATION ID	LOG DATE	SAMPLE ID	UNITS OF MEASURE	PVI	LAB VALUE	PVI	VALIDATED VALUE	RUN TYPE
CARBON TETRACHLORIDE	0152	06/19/92	3001	UG/L	U	1.0	UJ	1.0	I
	0152	09/17/92	0001	UG/L	U	1.0	U	1.0	I
	0153	10/30/90	0001	UG/L	U	1.2	U	1.2	I
	0153	05/03/91	0001	UG/L	U	1.2	U	1.2	I
	0153	12/14/91	0001	UG/L	U	1.0	U	1.0	I
	0153	06/18/92	0001	UG/L	U	1.0	U	1.0	I
	0154	11/02/90	0001	UG/L	U	1.2	U	1.2	I
	0154	01/30/91	0001	UG/L	U	1.2	U	1.2	I
	0154	05/04/91	0001	UG/L	U	1.2	U	1.2	I
	0154	05/04/91	A001	% RECOVERY		97.		NA	I *
	0154	05/04/91	B001	% RECOVERY		100.		NA	I *
	0154	08/02/91	0001	UG/L	U	1.2	U	1.2	I
	0154	12/14/91	0001	UG/L	U	1.0	U	1.0	I
	0154	03/21/92	0001	UG/L	U	1.0	U	1.0	I
	0154	06/18/92	0001	UG/L	U	1.0	U	1.0	I
	0154	06/18/92	1001	UG/L	U	1.0	U	1.0	I
	0154	09/17/92	0001	UG/L	U	1.0	U	1.0	I
	0155	10/31/90	0001	UG/L	U	1.2	U	1.2	I
	0155	01/29/91	0001	UG/L	U	1.2	U	1.2	I
	0155	01/29/91	A001	% RECOVERY		100.		NA	I *
	0155	01/29/91	B001	% RECOVERY		100.		NA	I *
	0155	05/04/91	0001	UG/L	U	1.2	U	1.2	I
	0155	08/02/91	0001	UG/L	U	1.2	U	1.2	I
	0155	12/13/91	0001	UG/L	U	1.0	U	1.0	I
	0155	12/13/91	1001	UG/L	U	1.0	U	1.0	I
	0155	03/21/92	0001	UG/L	U	1.0	U	1.0	I
	0155	06/18/92	0001	UG/L	U	1.0	UJ	1.0	I
	0155	09/17/92	0001	UG/L	U	1.0	U	1.0	I
	0155	09/17/92	A001	% RECOVERY		106.		NA	I *
	0155	09/17/92	B001	% RECOVERY		111.		NA	I *
	0156	11/04/90	0001	UG/L	U	1.2	U	1.2	I
	0156	11/04/90	A001	% RECOVERY		110.		NA	I *
	0156	11/04/90	B001	% RECOVERY		100.		NA	I *
	0156	05/01/91	0001	UG/L	U	1.2	U	1.2	I
	0156	12/11/91	0001	UG/L	U	1.0	U	1.0	I
	0156	06/17/92	0001	UG/L	U	1.0	UJ	1.0	I
	0156	06/18/92	2001	UG/L	U	1.0	UJ	1.0	I
	0156	06/18/92	3001	UG/L	U	1.0	UJ	1.0	I
	0158	11/03/90	0001	UG/L	U	1.2	U	1.2	I
	0158	05/07/91	0001	UG/L	U	1.2	U	1.2	I
	0158	12/19/91	0001	UG/L	U	1.0	U	1.0	I
	0158	06/20/92	0001	UG/L	U	1.0	UJ	1.0	I
	0159	11/03/90	0001	UG/L	U	1.2	U	1.2	I
	0159	02/02/91	0001	UG/L	U	1.2	U	1.2	I
	0159	05/02/91	0001	UG/L	U	1.2	U	1.2	I
	0159	08/01/91	0001	UG/L	U	1.2	UJ	1.2	I
	0159	12/12/91	0001	UG/L	U	1.0	U	1.0	I
	0159	12/13/91	2001	UG/L	U	1.0	U	1.0	I
	0159	03/18/92	0001	UG/L	U	1.0	U	1.0	I
	0159	03/19/92	2001	UG/L	U	1.0	U	1.0	I
	0159	06/17/92	0001	UG/L	U	1.0	UJ	1.0	I
	0159	09/15/92	0001	UG/L	U	1.0	UJ	1.0	I
	0160	11/03/90	0001	UG/L	U	1.2	U	1.2	I
	0160	02/05/91	0001	UG/L	U	1.2	U	1.2	I
	0160	02/05/91	0001	UG/L	U	1.2	U	2.4	D
	0160	05/03/91	0001	UG/L	U	1.2	U	1.2	I
	0160	07/31/91	0001	UG/L	U	1.2	UJ	1.2	I
	0160	12/12/91	0001	UG/L	U	1.0	U	1.0	I

U (ORG) - The material was analyzed for, but was not detected. The associated numerical value is the sample quantitation limit

UJ (ORG) - The material was analyzed for, but was not detected. The sample quantitation limit is an estimated quantity

GROUNDWATER QUALITY DATA BY PARAMETER
SITE: TXT99 OU1 VALIDATED DATA
10/30/90 TO 09/18/92
REPORT DATE: 05/06/93

PARAMETER NAME	LOCATION ID	LOG DATE	SAMPLE ID	UNITS OF MEASURE	PVI	LAB VALUE	PVI	VALIDATED VALUE	RUN TYPE
CARBON TETRACHLORIDE	0160	03/24/92	0001	UG/L	U	1.0	UJ	1.0	I
	0160	03/24/92	2001	UG/L	U	1.0	UJ	1.0	I
	0160	06/17/92	0001	UG/L	U	1.0	UJ	1.0	I
	0160	09/15/92	0001	UG/L	U	1.0	UJ	1.0	I
	0271	11/06/90	0001	UG/L	U	1.2	U	1.2	I
	0271	11/06/90	A001	% RECOVERY		93.		NA	I *
	0271	11/06/90	B001	% RECOVERY		110.		NA	I *
	0271	02/01/91	0001	UG/L	U	1.2	U	1.2	I
	0271	05/06/91	0001	UG/L	U	1.2	U	1.2	I
	0271	08/05/91	0001	UG/L	U	1.2	U	1.2	I
	0271	08/05/91	A001	% RECOVERY		93.		NA	I *
	0271	08/05/91	B001	% RECOVERY		94.		NA	I *
	0271	12/16/91	0001	UG/L	U	1.0	U	1.0	I
	0271	06/22/92	0001	UG/L	U	1.0	UJ	1.0	I
	0271	06/22/92	A001	% RECOVERY		107.		NA	I *
	0271	06/22/92	B001	% RECOVERY		116.		NA	I *
	0271	09/16/92	0001	UG/L	U	1.0	U	1.0	I
	0271	09/16/92	A001	% RECOVERY		100.		NA	I *
	0271	09/16/92	B001	% RECOVERY		107.		NA	I *
	0301	11/05/90	0001	UG/L	U	1.2	U	1.2	I
	0301	11/05/90	A001	% RECOVERY		100.		NA	I *
	0301	11/05/90	B001	% RECOVERY		100.		NA	I *
	0301	05/08/91	0001	UG/L	U	1.2	U	1.2	I
	0301	12/10/91	0001	UG/L	U	1.0	U	1.0	I
	0302	11/05/90	0001	UG/L	U	1.2	U	1.2	I
	0302	05/08/91	0001	UG/L	U	1.2	U	1.2	I
	0302	12/10/91	0001	UG/L	U	1.0	U	1.0	I
	0303	11/07/90	0001	UG/L	U	1.2	U	1.2	I
	0303	11/07/90	A001	% RECOVERY		98.		NA	I *
	0303	11/07/90	B001	% RECOVERY		96.		NA	I *
	0303	05/02/91	0001	UG/L	U	1.2	U	1.2	I
	0303	12/10/91	0001	UG/L	U	1.0	U	1.0	I
	0303	12/11/91	2001	UG/L	U	1.0	U	1.0	I
	0303	06/16/92	0001	UG/L	U	1.0	U	1.0	I
	0304	11/07/90	0001	UG/L	U	1.2	U	1.2	I
	0304	05/01/91	0001	UG/L	U	1.2	U	1.2	I
	0304	12/11/91	0001	UG/L	U	1.0	U	1.0	I
	0304	06/16/92	0001	UG/L	U	1.0	U	1.0	I
	0304	06/17/92	2001	UG/L	U	1.0	U	1.0	I
	0305	11/01/90	0001	UG/L		2.6	J	2.6	I
	0305	01/31/91	0001	UG/L		1.8	J	1.8	I
	0305	05/05/91	0001	UG/L		3.	J	3.	I
	0305	08/01/91	0001	UG/L		3.6		NA	I *
	0305	08/02/91	0001	UG/L		3.6	J	3.6	I
	0305	12/17/91	0001	UG/L		3.3	J	3.3	I
	0305	12/17/91	1001	UG/L		3.1	J	3.1	I
	0305	12/17/91	4001	UG/L	U	1.0	U	1.0	I
	0305	03/19/92	0001	UG/L		2.9	J	2.9	I
	0305	06/22/92	0001	UG/L		2.6	J	2.6	I
	0305	06/22/92	1001	UG/L		2.8	J	2.8	I
	0305	06/22/92	2001	UG/L	U	1.0	UJ	1.0	I
	0305	09/16/92	0001	UG/L		2.6		2.6	I
	0305	09/16/92	3001	UG/L	U	1.0	U	1.0	I
	0306	10/30/90	0001	UG/L	U	1.2	U	1.2	I
	0306	02/06/91	0001	UG/L	U	1.2	U	1.2	I
	0306	05/04/91	0001	UG/L		1.3		1.3	I
	0306	08/03/91	0001	UG/L	U	1.2	U	1.2	I

U (ORG) - The material was analyzed for, but was not detected. The associated numerical value is the sample quantitation limit
UJ (ORG) - The material was analyzed for, but was not detected. The sample quantitation limit is an estimated quantity
J (ORG) - The associated numerical value is an estimated quantity

GROUNDWATER QUALITY DATA BY PARAMETER
SITE: TXT99 OU1 VALIDATED DATA
10/30/90 TO 09/18/92
REPORT DATE: 05/06/93

PARAMETER NAME	LOCATION ID	LOG DATE	SAMPLE ID	UNITS OF MEASURE	PVI	LAB VALUE	PVI	VALIDATED VALUE	RUN TYPE
CARBON TETRACHLORIDE	0306	12/15/91	0001	UG/L	U	1.0	U	1.0	I
	0306	03/21/92	0001	UG/L	U	1.0	U	1.0	I
	0306	03/21/92	3001	UG/L	U	1.0	U	1.0	I
	0306	06/18/92	0001	UG/L	J	0.94	J	0.94	I
	0306	06/18/92	A001	% RECOVERY		101.		NA	I *
	0306	06/18/92	B001	% RECOVERY		90.		NA	I *
	0306	09/17/92	0001	UG/L	U	1.0	U	1.0	I
	0306	09/17/92	1001	UG/L	U	1.0	U	1.0	I
	0307	10/31/90	0001	UG/L		1.8	J	1.8	I
	0307	02/03/91	0001	UG/L		1.8	J	1.8	I
	0307	05/07/91	0001	UG/L		1.8	J	1.8	I
	0307	05/07/91	A001	% RECOVERY		81.		NA	I *
	0307	05/07/91	B001	% RECOVERY		82.		NA	I *
	0307	08/04/91	0001	UG/L		1.8	J	1.8	I
	0307	12/15/91	0001	UG/L		2.1	J	2.1	I
	0307	12/16/91	2001	UG/L	U	1.0	U	1.0	I
	0307	03/23/92	0001	UG/L		1.4	J	1.4	I
	0307	06/21/92	0001	UG/L		2.0		2.0	I
	0307	06/21/92	3001	UG/L	U	1.0	UJ	1.0	I
	0307	09/17/92	0001	UG/L		1.9		1.9	I
	0309	11/02/90	0001	UG/L	U	1.2	U	1.2	I
	0309	05/06/91	0001	UG/L	U	1.2	U	1.2	I
	0309	12/14/91	0001	UG/L	U	1.0	U	1.0	I
	0309	03/22/92	0001	UG/L	U	1.0	U	1.0	I
	0309	06/19/92	0001	UG/L	U	1.0	UJ	1.0	I
	0309	09/16/92	0001	UG/L	U	1.0	U	1.0	I
	0310	10/30/90	0001	UG/L	U	1.2	U	1.2	I
	0310	05/04/91	0001	UG/L	U	1.2	U	1.2	I
	0310	05/04/91	A001	% RECOVERY		79.		NA	I *
	0310	05/04/91	B001	% RECOVERY		89.		NA	I *
	0310	12/14/91	0001	UG/L	U	1.0	U	1.0	I
	0310	06/20/92	0001	UG/L	U	1.0	UJ	1.0	I
	0311	11/05/90	0001	UG/L	U	1.2	U	1.2	I
	0311	05/02/91	0001	UG/L	U	1.2	U	1.2	I
	0311	12/13/91	0001	UG/L	U	1.0	U	1.0	I
	0311	06/17/92	0001	UG/L	U	1.0	UJ	1.0	I
	0312	11/06/90	0001	UG/L	U	1.2	U	1.2	I
	0312	02/04/91	0001	UG/L		1.5	J	1.5	I
	0312	05/06/91	0001	UG/L	U	1.2	U	1.2	I
	0312	08/05/91	0001	UG/L	U	1.2	U	1.2	I
	0312	12/16/91	0001	UG/L	U	1.0	UJ	1.0	I
	0312	12/17/91	2001	UG/L	U	1.0	UJ	1.0	I
	0312	03/21/92	0001	UG/L	U	1.0	U	1.0	I
	0312	06/20/92	0001	UG/L	U	1.0	UJ	1.0	I
	0312	09/17/92	0001	UG/L	U	1.0	U	1.0	I
	0313	10/31/90	0001	UG/L		1.9	J	1.9	I
	0313	02/03/91	0001	UG/L		2.7	J	2.7	I
	0313	05/07/91	0001	UG/L		2.5	J	2.5	I
	0313	08/04/91	0001	UG/L		2.2	J	2.2	I
	0313	08/04/91	2001	UG/L	U	1.2	U	1.2	I
	0313	12/17/91	0001	UG/L		2.1	J	2.1	I
	0313	12/18/91	2001	UG/L	U	1.0	U	1.0	I
	0313	03/22/92	0001	UG/L		1.9		1.9	I
	0313	03/23/92	2001	UG/L	U	1.0	U	1.0	I
	0313	06/21/92	0001	UG/L		2.1		2.1	I
	0313	06/22/92	2001	UG/L	U	1.0	U	1.0	I
	0313	09/17/92	0001	UG/L		2.2		2.2	I

U (ORG) - The material was analyzed for, but was not detected. The associated numerical value is the sample quantitation limit
J (ORG) - The associated numerical value is an estimated quantity
UJ (ORG) - The material was analyzed for, but was not detected. The sample quantitation limit is an estimated quantity

GROUNDWATER QUALITY DATA BY PARAMETER
SITE: TXT99 OU1 VALIDATED DATA
10/30/90 TO 09/18/92
REPORT DATE: 05/06/93

PARAMETER NAME	LOCATION ID	LOG DATE	SAMPLE ID	UNITS OF MEASURE	PVI	LAB VALUE	PVI	VALIDATED VALUE	RUN TYPE
CARBON TETRACHLORIDE	0313	09/17/92	3001	UG/L	U	1.0	UJ	1.0	I
	0313	09/18/92	2001	UG/L	U	1.0	U	1.0	I
	0314	11/07/90	0001	UG/L	U	1.2	U	1.2	I
	0314	05/04/91	0001	UG/L	U	1.2	U	1.2	I
	0314	12/15/91	0001	UG/L	U	1.0	U	1.0	I
	0314	06/19/92	0001	UG/L	U	1.0	UJ	1.0	I
	0315	10/31/90	0001	UG/L		4.6	J	4.6	I
	0315	01/31/91	0001	UG/L		2.7	J	2.7	I
	0315	05/05/91	0001	UG/L		3.6	J	3.6	I
	0315	08/03/91	0001	UG/L		6.1	J	6.1	I
	0315	12/17/91	0001	UG/L		5.5	J	5.5	I
	0315	03/20/92	0001	UG/L		4.4	J	4.4	I
	0315	06/20/92	0001	UG/L		4.7	J	4.7	I
	0315	09/16/92	0001	UG/L		4.0		4.0	I
	0317	11/06/90	0001	UG/L	U	1.2	U	1.2	I
	0317	05/08/91	0001	UG/L	U	1.2	U	1.2	I
	0317	12/16/91	0001	UG/L	U	1.0	UJ	1.0	I
	0317	12/16/91	1001	UG/L	U	1.0	UJ	1.0	I
	0317	06/20/92	0001	UG/L	U	1.0	UJ	1.0	I
	0318	11/04/90	0001	UG/L	U	1.2	U	1.2	I
	0318	11/04/90	A001	% RECOVERY		98.		NA	I *
	0318	11/04/90	B001	% RECOVERY		88.		NA	I *
	0318	05/05/91	0001	UG/L	U	1.2	U	1.2	I
	0318	12/15/91	0001	UG/L	U	1.0	U	1.0	I
	0319	11/04/90	0001	UG/L	U	1.2	U	1.2	I
	0319	05/07/91	0001	UG/L	U	1.2	UJ	1.2	I
	0319	12/18/91	0001	UG/L	U	1.0	UJ	1.0	I
	0319	06/19/92	0001	UG/L	U	1.0	UJ	1.0	I
	0319	06/19/92	3001	UG/L	U	1.0	UJ	1.0	I
	0320	11/01/90	0001	UG/L	U	1.2	U	1.2	I
	0320	11/01/90	A001	% RECOVERY		99.		NA	I *
	0320	11/01/90	B001	% RECOVERY		100.		NA	I *
	0320	05/07/91	0001	UG/L	U	1.2	U	1.2	I
	0320	12/18/91	0001	UG/L	U	1.0	UJ	1.0	I
	0320	06/19/92	0001	UG/L	U	1.0	UJ	1.0	I
	0712	06/23/92	0001	UG/L	U	1.0		NA	I *
	0714	06/23/92	0001	UG/L	U	1.0		NA	I *
	0721	06/23/92	0001	UG/L	U	1.0		NA	I *
	0721	06/23/92	1001	UG/L	U	1.0		NA	I *
	0722	06/23/92	0001	UG/L	U	1.0		NA	I *
	0722	06/23/92	2001	UG/L	U	1.0		NA	I *
	0722	06/23/92	3001	UG/L	U	1.0		NA	I *
	0723	06/23/92	0001	UG/L	U	1.0		NA	I *
	0723	06/23/92	3001	UG/L	U	1.0		NA	I *
	0724	06/23/92	0001	UG/L	U	1.0		NA	I *
	0725	06/23/92	0001	UG/L	U	1.0		NA	I *
	0726	06/23/92	0001	UG/L	U	1.0		NA	I *
	0727	06/23/92	0001	UG/L	U	1.0		NA	I *
	0801	09/17/92	3001	UG/L	U	1.0	U	1.0	I
	0802	09/18/92	3001	UG/L	U	1.0	U	1.0	I
CERIUM-139	0063	02/05/91	0001	PCI/L	U	9.6		NA	I *
	0071	02/01/91	0001	PCI/L	U	10.		NA	I *
	0076	02/01/91	0001	PCI/L	U	16.		NA	I *
	0118	02/04/91	0001	PCI/L	U	12.		NA	I *
	0122	02/03/91	0001	PCI/L	U	11.		NA	I *
	0126	02/05/91	0001	PCI/L	U	11.		NA	I *

U (ORG) - The material was analyzed for, but was not detected. The associated numerical value is the sample quantitation limit
UJ (ORG) - The material was analyzed for, but was not detected. The sample quantitation limit is an estimated quantity
J (ORG) - The associated numerical value is an estimated quantity

GROUNDWATER QUALITY DATA BY PARAMETER
SITE: TXT99 OU1 VALIDATED DATA
10/30/90 TO 09/18/92
REPORT DATE: 05/06/93

PARAMETER NAME	LOCATION ID	LOG DATE	SAMPLE ID	UNITS OF MEASURE	PVI	LAB VALUE	PVI	VALIDATED VALUE	RUN TYPE
CERIUM-139	0129	02/04/91	0001	PCI/L	U	11.		NA	I *
	0271	02/01/91	0001	PCI/L	U	11.		NA	I *
	0305	01/31/91	0001	PCI/L	U	12.		NA	I *
	0307	02/03/91	0001	PCI/L	U	10.		NA	I *
	0307	02/03/91	C001	PCI/L	U	10.		NA	I *
	0313	02/03/91	0001	PCI/L	U	9.3		NA	I *
CERIUM-141	0063	02/05/91	0001	PCI/L	U	18.		NA	I *
	0071	02/01/91	0001	PCI/L	U	18.		NA	I *
	0076	02/01/91	0001	PCI/L	U	25.		NA	I *
	0118	02/04/91	0001	PCI/L	U	20.		NA	I *
	0122	02/03/91	0001	PCI/L	U	17.		NA	I *
	0126	02/05/91	0001	PCI/L	U	19.		NA	I *
	0129	02/04/91	0001	PCI/L	U	18.		NA	I *
	0271	02/01/91	0001	PCI/L	U	18.		NA	I *
	0305	01/31/91	0001	PCI/L	U	18.		NA	I *
	0307	02/03/91	0001	PCI/L	U	17.		NA	I *
	0307	02/03/91	C001	PCI/L	U	18.		NA	I *
	0313	02/03/91	0001	PCI/L	U	18.		NA	I *
CERIUM-144	0063	02/05/91	0001	PCI/L	U	78.		NA	I *
	0071	02/01/91	0001	PCI/L	U	75.		NA	I *
	0076	02/01/91	0001	PCI/L	U	100.		NA	I *
	0118	02/04/91	0001	PCI/L	U	36.		NA	I *
	0122	02/03/91	0001	PCI/L	U	86.		NA	I *
	0126	02/05/91	0001	PCI/L	U	81.		NA	I *
	0129	02/04/91	0001	PCI/L	U	77.		NA	I *
	0271	02/01/91	0001	PCI/L	U	88.		NA	I *
	0305	01/31/91	0001	PCI/L	U	81.		NA	I *
	0307	02/03/91	0001	PCI/L	U	79.		NA	I *
	0307	02/03/91	C001	PCI/L	U	78.		NA	I *
	0313	02/03/91	0001	PCI/L	U	76.		NA	I *
CESIUM-134	0063	02/05/91	0001	PCI/L	U	12.		NA	I *
	0071	02/01/91	0001	PCI/L	U	11.		NA	I *
	0076	02/01/91	0001	PCI/L	U	16.		NA	I *
	0118	02/04/91	0001	PCI/L	U	13.		NA	I *
	0122	02/03/91	0001	PCI/L	U	12.		NA	I *
	0126	02/05/91	0001	PCI/L	U	12.		NA	I *
	0129	02/04/91	0001	PCI/L	U	13.		NA	I *
	0271	02/01/91	0001	PCI/L	U	12.		NA	I *
	0305	01/31/91	0001	PCI/L	U	14.		NA	I *
	0307	02/03/91	0001	PCI/L	U	12.		NA	I *
	0307	02/03/91	C001	PCI/L	U	12.		NA	I *
	0313	02/03/91	0001	PCI/L	U	14.		NA	I *
CESIUM-137	0063	02/05/91	0001	PCI/L	U	13.		NA	I *
	0063	03/23/92	0001	PCI/L	U	3.		NA	I *
	0063	03/23/92	1001	PCI/L	U	2.		NA	I *
	0063	06/22/92	0001	PCI/L	U	4.		NA	I *
	0063	06/22/92	1001	PCI/L	U	3.		NA	I *
	0063	09/16/92	0001	PCI/L	U	14.8		NA	I *
	0071	02/01/91	0001	PCI/L	U	13.		NA	I *
	0071	03/23/92	0001	PCI/L	U	2.		NA	I *
	0071	06/23/92	0001	PCI/L	U	4.		NA	I *
	0071	06/23/92	C001	PCI/L	U	3.		NA	I *
	0071	09/16/92	0001	PCI/L	U	10.8		NA	I *
	0076	02/01/91	0001	PCI/L	U	15.		NA	I *
	0076	03/23/92	0001	PCI/L	U	3.		NA	I *
	0076	06/22/92	0001	PCI/L	U	3.		NA	I *

U (ORG) - The material was analyzed for, but was not detected. The associated numerical value is the sample quantitation limit

GROUNDWATER QUALITY DATA BY PARAMETER
SITE: TXT99 OU1 VALIDATED DATA
10/30/90 TO 09/18/92
REPORT DATE: 05/06/93

PARAMETER NAME	LOCATION ID	LOG DATE	SAMPLE ID	UNITS OF MEASURE	PVI	LAB VALUE	PVI	VALIDATED VALUE	RUN TYPE
CESIUM-137	0076	06/22/92	C001	PCI/L	U	4.		NA	I *
	0076	09/16/92	0001	PCI/L	U	13.		NA	I *
	0118	02/04/91	0001	PCI/L	U	14.		NA	I *
	0118	03/17/92	0001	PCI/L	U	1.		NA	I *
	0118	03/17/92	1001	PCI/L	U	3.		NA	I *
	0118	06/17/92	0001	PCI/L	U	3.		NA	I *
	0118	09/14/92	0001	PCI/L	U	9.41		NA	I *
	0122	02/03/91	0001	PCI/L	U	13.		NA	I *
	0122	03/20/92	0001	PCI/L	U	3.		NA	I *
	0123	06/16/92	0001	PCI/L	U	3.		NA	I *
	0124	06/16/92	0001	PCI/L	U	3.		NA	I *
	0124	06/16/92	1001	PCI/L	U	3.		NA	I *
	0124	06/16/92	1C01	PCI/L	U	3.		NA	I *
	0126	02/05/91	0001	PCI/L	U	12.		NA	I *
	0126	03/18/92	0001	PCI/L	U	3.		NA	I *
	0126	06/16/92	0001	PCI/L	U	3.		NA	I *
	0126	09/14/92	0001	PCI/L	U	15.4		NA	I *
	0126	09/14/92	1001	PCI/L	U	12.9		NA	I *
	0129	02/04/91	0001	PCI/L	U	12.		NA	I *
	0129	03/17/92	0001	PCI/L	U	3.		NA	I *
	0129	03/17/92	C001	PCI/L	U	2.		NA	I *
	0129	06/16/92	0001	PCI/L	U	3.		NA	I *
	0129	09/15/92	0001	PCI/L	U	13.6		NA	I *
	0156	06/17/92	0001	PCI/L	U	3.		NA	I *
	0271	02/01/91	0001	PCI/L	U	12.		NA	I *
	0271	06/22/92	0001	PCI/L	U	4.		NA	I *
	0271	09/16/92	0001	PCI/L	U	16.5		NA	I *
	0271	09/16/92	A001	PCI/L		8.48		NA	I *
	0271	09/16/92	C001	PCI/L	U	15.8		NA	I *
	0305	01/31/91	0001	PCI/L	U	12.		NA	I *
	0305	03/19/92	0001	PCI/L	U	3.		NA	I *
	0305	06/22/92	0001	PCI/L	U	4.		NA	I *
	0305	09/16/92	0001	PCI/L	U	11.5		NA	I *
	0307	02/03/91	0001	PCI/L	U	10.		NA	I *
	0307	02/03/91	C001	PCI/L	U	11.		NA	I *
	0307	03/23/92	0001	PCI/L	U	3.		NA	I *
	0307	06/21/92	0001	PCI/L	U	3.		NA	I *
	0307	09/17/92	0001	PCI/L	U	12.		NA	I *
	0310	06/20/92	0001	PCI/L	U	3.		NA	I *
	0313	02/03/91	0001	PCI/L	U	14.		NA	I *
	0313	02/03/91	A001	% RECOVERY		98.		NA	I *
	0313	02/03/91	B001	% RECOVERY		94.		NA	I *
	0313	03/22/92	0001	PCI/L	U	3.		NA	I *
	0313	06/21/92	0001	PCI/L	U	3.		NA	I *
	0313	09/17/92	0001	PCI/L	U	18.1		NA	I *
CHLORIDE	0046	02/05/91	0001	MG/L		141.		NA	I *
	0046	05/06/91	0001	MG/L		112.		NA	I *
	0046	08/05/91	0001	MG/L		103.		NA	I *
	0046	06/22/92	0001	MG/L		117.		117.	I
	0046	09/16/92	0001	MG/L		119.		119.	I
	0063	11/01/90	0001	MG/L		285.		NA	I *
	0063	02/05/91	0001	MG/L		248.		NA	I *
	0063	02/05/91	A001	% RECOVERY		101.1		NA	I *
	0063	02/05/91	B001	% RECOVERY		100.3		NA	I *
	0063	05/06/91	0001	MG/L		203.		NA	I *
	0063	05/06/91	A001	% RECOVERY		97.		NA	I *
	0063	05/06/91	B001	% RECOVERY		97.7		NA	I *
	0063	08/05/91	0001	MG/L		274.		NA	I *
	0063	12/16/91	0001	MG/L		241.96		241.96	I

U (ORG) - The material was analyzed for, but was not detected. The associated numerical value is the sample quantitation limit

GROUNDWATER QUALITY DATA BY PARAMETER
SITE: TXT99 OU1 VALIDATED DATA
10/30/90 TO 09/18/92
REPORT DATE: 05/06/93

PARAMETER NAME	LOCATION ID	LOG DATE	SAMPLE ID	UNITS OF MEASURE	PVI	LAB VALUE	PVI	VALIDATED VALUE	RUN TYPE
CHLORIDE	0063	03/23/92	0001	MG/L		181.		181.	I
	0063	03/23/92	1001	MG/L		174.		174.	I
	0063	06/22/92	0001	MG/L		175.		175.	I
	0063	06/22/92	1001	MG/L		174.		174.	I
	0063	09/16/92	0001	MG/L		213.		213.	I
	0071	02/01/91	0001	MG/L		131.		NA	I *
	0071	05/06/91	0001	MG/L		155.		NA	I *
	0071	08/05/91	0001	MG/L		137.		NA	I *
	0071	12/16/91	0001	MG/L		118.11		118.11	I
	0071	12/16/91	1001	MG/L		121.89		121.89	I
	0071	03/23/92	0001	MG/L		117.		117.	I
	0071	06/23/92	0001	MG/L		118.		118.	I
	0071	09/16/92	0001	MG/L		121.		121.	I
	0071	09/16/92	1001	MG/L		137.		137.	I
	0076	02/01/91	0001	MG/L		96.1		NA	I *
	0076	05/06/91	0001	MG/L		89.1		NA	I *
	0076	12/16/91	0001	MG/L		80.72		80.72	I
	0076	03/23/92	0001	MG/L		91.2		91.2	I
	0076	03/23/92	A001	% RECOVERY		99.8		NA	I *
	0076	03/23/92	B001	% RECOVERY		93.5		NA	I *
	0076	03/23/92	C001	%DIFFRENCE		4.7		NA	I *
	0076	06/22/92	0001	MG/L		75.5		75.5	I
	0076	09/16/92	0001	MG/L		80.9		80.9	I
	0111	11/02/90	0001	MG/L		139.		NA	I *
	0111	05/07/91	0001	MG/L		128.		NA	I *
	0112	11/02/90	0001	MG/L		42.9		NA	I *
	0112	05/03/91	0001	MG/L		45.		NA	I *
	0115	11/03/90	0001	MG/L		183.		NA	I *
	0115	02/03/91	0001	MG/L		159.		NA	I *
	0115	05/02/91	0001	MG/L		177.		NA	I *
	0115	08/01/91	0001	MG/L		193.		NA	I *
	0115	08/01/91	2001	MG/L	U	.5		NA	I *
	0115	03/19/92	0001	MG/L		145.		145.	I
	0115	03/19/92	4001	MG/L		0.36		0.36	I
	0115	06/17/92	0001	MG/L		160.		160.	I
	0115	06/17/92	4001	MG/L	U	5.0	U	5.0	I
	0115	09/15/92	0001	MG/L		178.		178.	I
	0115	09/15/92	4001	MG/L	U	5.0	U	5.0	I
	0117	11/04/90	0001	MG/L		583.		NA	I *
	0117	05/02/91	0001	MG/L		293.		NA	I *
	0118	11/07/90	0001	MG/L		107.		NA	I *
	0118	02/04/91	0001	MG/L		99.5		NA	I *
	0118	04/30/91	0001	MG/L		86.8		NA	I *
	0118	07/30/91	0001	MG/L		81.2		NA	I *
	0118	03/17/92	0001	MG/L		96.0		96.0	I
	0118	03/17/92	1001	MG/L		95.5		95.5	I
	0118	06/17/92	0001	MG/L		99.6		99.6	I
	0118	09/14/92	0001	MG/L		86.3		86.3	I
	0119	06/19/92	0001	MG/L		313.		313.	I
	0120	11/05/90	0001	MG/L		356.		NA	I *
	0120	05/02/91	0001	MG/L		349.		NA	I *
	0122	11/01/90	0001	MG/L		151.		NA	I *
	0122	02/03/91	0001	MG/L		145.		NA	I *
	0122	05/04/91	0001	MG/L		119.		NA	I *
	0122	08/02/91	0001	MG/L		145.		NA	I *
	0122	03/20/92	0001	MG/L		151.		151.	I
	0123	11/03/90	0001	MG/L		974.		NA	I *
	0123	05/01/91	0001	MG/L		902.		NA	I *
	0123	06/16/92	0001	MG/L		873.		873.	I
	0124	11/03/90	0001	MG/L		95.6		NA	I *

U (ORG) - The material was analyzed for, but was not detected. The associated numerical value is the sample quantitation limit

GROUNDWATER QUALITY DATA BY PARAMETER
SITE: TXT99 OU1 VALIDATED DATA
10/30/90 TO 09/18/92
REPORT DATE: 05/06/93

PARAMETER NAME	LOCATION ID	LOG DATE	SAMPLE ID	UNITS OF MEASURE	PVI	LAB VALUE	PVI	VALIDATED VALUE	RUN TYPE
CHLORIDE	0124	05/02/91	0001	MG/L		95.8		NA	I *
	0124	06/16/92	0001	MG/L		88.9		88.9	I
	0124	06/16/92	1001	MG/L		84.5		84.5	I
	0125	06/20/92	0001	MG/L		39.4		39.4	I
	0125	06/20/92	A001	% RECOVERY		109.		NA	I *
	0125	06/20/92	B001	% RECOVERY		103.		NA	I *
	0125	06/20/92	C001	%DIFFRENCE		0.70		NA	I *
	0126	02/05/91	0001	MG/L		122.		NA	I *
	0126	05/01/91	0001	MG/L		188.		NA	I *
	0126	07/31/91	0001	MG/L		106.		NA	I *
	0126	03/18/92	0001	MG/L		108.		108.	I
	0126	03/18/92	A001	% RECOVERY		100.		NA	I *
	0126	03/18/92	C001	%DIFFRENCE		0.90		NA	I *
	0126	06/16/92	0001	MG/L		108.		108.	I
	0126	09/14/92	0001	MG/L		118.		118.	I
	0126	09/14/92	1001	MG/L		122.		122.	I
	0127	11/02/90	0001	MG/L		150.		NA	I *
	0127	05/02/91	0001	MG/L		63.7		NA	I *
	0129	11/05/90	0001	MG/L		120.		NA	I *
	0129	02/04/91	0001	MG/L		113.		NA	I *
	0129	04/30/91	0001	MG/L		115.		NA	I *
	0129	07/30/91	0001	MG/L		90.7		NA	I *
	0129	03/17/92	0001	MG/L		102.		102.	I
	0129	06/16/92	0001	MG/L		106.		106.	I
	0129	09/15/92	0001	MG/L		121.		121.	I
	0137	11/02/90	0001	MG/L		221.		221.	I
	0137	05/03/91	0001	MG/L		174.		NA	I *
	0138	05/02/91	0001	MG/L		109.		NA	I *
	0138	07/30/91	0001	MG/L		96.2		NA	I *
	0138	03/17/92	0001	MG/L		103.		103.	I
	0138	06/17/92	0001	MG/L		127.		127.	I
	0138	09/14/92	0001	MG/L		162.		162.	I
	0151	11/04/90	0001	MG/L		9.76		NA	I *
	0151	05/06/91	0001	MG/L		7.3		NA	I *
	0152	10/30/90	0001	MG/L		107.		NA	I *
	0152	10/30/90	A001	% RECOVERY		105.7		NA	I *
	0152	10/30/90	B001	% RECOVERY		107.6		NA	I *
	0152	01/30/91	0001	MG/L		130.		NA	I *
	0152	05/03/91	0001	MG/L		126.		NA	I *
	0152	08/03/91	0001	MG/L		111.		NA	I *
	0152	08/03/91	A001	% RECOVERY		109.2		NA	I *
	0152	08/03/91	B001	% RECOVERY		107.1		NA	I *
	0152	03/20/92	0001	MG/L		121.		121.	I
	0152	03/20/92	A001	% RECOVERY		96.0		NA	I *
	0152	03/20/92	B001	% RECOVERY		93.3		NA	I *
	0152	03/20/92	C001	%DIFFRENCE		0.80		NA	I *
	0152	06/18/92	0001	MG/L		111.		111.	I
	0152	09/17/92	0001	MG/L		107.		107.	I
	0153	10/30/90	0001	MG/L		114.		NA	I *
	0153	05/03/91	0001	MG/L		116.		NA	I *
	0153	06/18/92	0001	MG/L		108.		108.	I
	0154	11/02/90	0001	MG/L		124.		NA	I *
	0154	01/30/91	0001	MG/L		136.		NA	I *
	0154	05/04/91	0001	MG/L		147.		NA	I *
	0154	05/04/91	A001	% RECOVERY		111.8		NA	I *
	0154	05/04/91	B001	% RECOVERY		96.5		NA	I *
	0154	08/02/91	0001	MG/L		134.		NA	I *
	0154	03/21/92	0001	MG/L		125.		125.	I
	0154	06/18/92	0001	MG/L		130.		130.	I
	0154	06/18/92	1001	MG/L		131.		131.	I
	0154	09/17/92	0001	MG/L		134.		134.	I
	0155	10/31/90	0001	MG/L		72.1		NA	I *
	0155	01/29/91	0001	MG/L		176.		NA	I *

GROUNDWATER QUALITY DATA BY PARAMETER
SITE: TXT99 OU1 VALIDATED DATA
10/30/90 TO 09/18/92
REPORT DATE: 05/06/93

PARAMETER NAME	LOCATION ID	LOG DATE	SAMPLE ID	UNITS OF MEASURE	PVI	LAB VALUE	PVI	VALIDATED VALUE	RUN TYPE
CHLORIDE	0155	01/29/91	A001	% RECOVERY		98.		NA	I *
	0155	01/29/91	B001	% RECOVERY		103.		NA	I *
	0155	05/04/91	0001	MG/L		154.		NA	I *
	0155	08/02/91	0001	MG/L		122.		NA	I *
	0155	03/21/92	0001	MG/L		123.		123.	I
	0155	06/18/92	0001	MG/L		146.		146.	I
	0155	09/17/92	0001	MG/L		178.		178.	I
	0155	09/17/92	A001	% RECOVERY		113.		NA	I *
	0155	09/17/92	B001	% RECOVERY		96.0		NA	I *
	0155	09/17/92	C001	%DIFFRENCE		1.0		NA	I *
	0156	11/04/90	0001	MG/L		58.7		NA	I *
	0156	05/01/91	0001	MG/L		40.7		NA	I *
	0156	06/17/92	0001	MG/L		49.8		49.8	I
	0156	06/17/92	A001	% RECOVERY		98.4		NA	I *
	0156	06/17/92	B001	% RECOVERY		93.2		NA	I *
	0156	06/17/92	C001	%DIFFRENCE		0.50		NA	I *
	0158	11/03/90	0001	MG/L		104.		NA	I *
	0158	05/07/91	0001	MG/L		72.5		NA	I *
	0158	06/20/92	0001	MG/L		69.3		69.3	I
	0159	11/03/90	0001	MG/L		43.3		NA	I *
	0159	02/02/91	0001	MG/L		50.9		NA	I *
	0159	05/02/91	0001	MG/L		358.		NA	I *
	0159	08/01/91	0001	MG/L		38.9		NA	I *
	0159	03/18/92	0001	MG/L		105.		105.	I
	0159	06/17/92	0001	MG/L		70.5		70.5	I
	0159	09/15/92	0001	MG/L		47.9		47.9	I
	0160	11/03/90	0001	MG/L		43.9		NA	I *
	0160	02/05/91	0001	UG/L		43.1		NA	I *
	0160	05/03/91	0001	MG/L		45.		NA	I *
	0160	07/31/91	0001	MG/L		37.9		NA	I *
	0160	03/24/92	0001	MG/L		98.4		98.4	I
	0160	06/17/92	0001	MG/L		80.0		80.0	I
	0160	09/15/92	0001	MG/L		46.6		46.6	I
	0271	02/01/91	0001	MG/L		130.		NA	I *
	0271	05/06/91	0001	MG/L		133.		NA	I *
	0271	08/05/91	0001	MG/L		103.		NA	I *
	0271	08/05/91	A001	% RECOVERY		109.2		NA	I *
	0271	08/05/91	B001	% RECOVERY		107.1		NA	I *
	0271	12/16/91	0001	MG/L		113.72		113.72	I
	0271	12/16/91	A001	% RECOVERY		83.		NA	I *
	0271	12/16/91	B001	% RECOVERY		82.		NA	I *
	0271	06/22/92	0001	MG/L		98.2		98.2	I
	0271	06/22/92	A001	% RECOVERY		102.		NA	I *
	0271	06/22/92	B001	% RECOVERY		107.		NA	I *
	0271	06/22/92	C001	%DIFFRENCE		1.3		NA	I *
	0271	09/16/92	0001	MG/L		111.		111.	I
	0271	09/16/92	A001	% RECOVERY		119.		NA	I *
	0271	09/16/92	B001	% RECOVERY		106.		NA	I *
	0271	09/16/92	C001	%DIFFRENCE		1.8		NA	I *
	0301	11/05/90	0001	MG/L		212.		NA	I *
	0301	04/30/91	0001	MG/L		196.		NA	I *
	0302	11/05/90	0001	MG/L		131.		NA	I *
	0302	04/30/91	0001	MG/L		112.		NA	I *
	0302	12/10/91	0001	MG/L		126		126	I
	0303	11/07/90	0001	MG/L		106.		NA	I *
	0303	05/02/91	0001	MG/L		117.		NA	I *
	0303	06/16/92	0001	MG/L		129.		129.	I
	0304	11/07/90	0001	MG/L		22.5		NA	I *
	0304	11/07/90	A001	% RECOVERY		92.6		NA	I *
	0304	11/07/90	B001	% RECOVERY		96.1		NA	I *
	0304	05/01/91	0001	MG/L		18.4		NA	I *
	0304	06/16/92	0001	MG/L		70.5		70.5	I
	0304	06/16/92	A001	% RECOVERY		89.3		NA	I *

GROUNDWATER QUALITY DATA BY PARAMETER
SITE: TXT99 OU1 VALIDATED DATA
10/30/90 TO 09/18/92
REPORT DATE: 05/06/93

PARAMETER NAME	LOCATION ID	LOG DATE	SAMPLE ID	UNITS OF MEASURE	PVI	LAB VALUE	PVI	VALIDATED VALUE	RUN TYPE
CHLORIDE	0304	06/16/92	B001	% RECOVERY		89.0		NA	I *
	0304	06/16/92	C001	%DIFFRENCE		1.8		NA	I *
	0305	11/01/90	0001	MG/L		256.		NA	I *
	0305	01/31/91	0001	MG/L		223.		NA	I *
	0305	05/05/91	0001	MG/L		212.		NA	I *
	0305	08/02/91	0001	MG/L		245.		NA	I *
	0305	12/17/91	0001	MG/L		213.83		213.83	I
	0305	12/17/91	4001	MG/L	U	.5	U	.5	I
	0305	03/19/92	0001	MG/L		174.		174.	I
	0305	06/22/92	0001	MG/L		161.		161.	I
	0305	06/22/92	1001	MG/L		164.		164.	I
	0305	09/16/92	0001	MG/L		192.		192.	I
	0306	10/30/90	0001	MG/L		116.		NA	I *
	0306	02/06/91	0001	MG/L		148.		NA	I *
	0306	05/04/91	0001	MG/L		106.		NA	I *
	0306	08/03/91	0001	MG/L		131.		NA	I *
	0306	12/15/91	0001	MG/L		124.		124.	I
	0306	12/15/91	1001	MG/L		127.		127.	I
	0306	03/21/92	0001	MG/L		118.		118.	I
	0306	06/18/92	0001	MG/L		110.		110.	I
	0306	06/18/92	A001	% RECOVERY		97.1		NA	I *
	0306	06/18/92	B001	% RECOVERY		95.2		NA	I *
	0306	06/18/92	C001	%DIFFRENCE		0.32		NA	I *
	0306	09/17/92	0001	MG/L		111.		111.	I
	0306	09/17/92	1001	MG/L		111.		111.	I
	0307	10/31/90	0001	MG/L		230.		NA	I *
	0307	02/03/91	0001	MG/L		214.		NA	I *
	0307	05/07/91	0001	MG/L		218.		NA	I *
	0307	05/07/91	A001	% RECOVERY		98.8		NA	I *
	0307	05/07/91	B001	% RECOVERY		97.1		NA	I *
	0307	08/04/91	0001	MG/L		211.		NA	I *
	0307	03/23/92	0001	MG/L		173.		173.	I
	0307	06/21/92	0001	MG/L		171.		171.	I
	0307	09/17/92	0001	MG/L		182.		182.	I
	0309	11/02/90	0001	MG/L		496.		NA	I *
	0309	05/06/91	0001	MG/L		462.		NA	I *
	0309	12/13/91	0001	MG/L		440.		440.	I
	0309	03/22/92	0001	MG/L		500.		500.	I
	0309	06/19/92	0001	MG/L		534.		534.	I
	0309	09/16/92	0001	MG/L		505.		505.	I
	0310	10/30/90	0001	MG/L		172.		NA	I *
	0310	05/04/91	0001	MG/L		162.		NA	I *
	0310	12/14/91	0001	MG/L		180.		180.	I
	0310	06/20/92	0001	MG/L		174.		174.	I
	0311	11/05/90	0001	MG/L		51.1		NA	I *
	0311	05/02/91	0001	MG/L		83.8		NA	I *
	0311	06/17/92	0001	MG/L		91.9		91.9	I
	0312	02/04/91	0001	MG/L		188.		NA	I *
	0312	05/06/91	0001	MG/L		206.		NA	I *
	0312	08/06/91	0001	MG/L		196.		NA	I *
	0312	03/21/92	0001	MG/L		232.		232.	I
	0312	03/21/92	A001	% RECOVERY		98.4		NA	I *
	0312	03/21/92	C001	%DIFFRENCE		2.1		NA	I *
	0312	06/20/92	0001	MG/L		270.		270.	I
	0312	09/17/92	0001	MG/L		278.		278.	I
	0313	10/31/90	0001	MG/L		220.		NA	I *
	0313	02/03/91	0001	MG/L		213.		NA	I *
	0313	05/07/91	0001	MG/L		322.		NA	I *
	0313	08/04/91	0001	MG/L		195.		NA	I *
	0313	08/04/91	2001	MG/L	U	.5		NA	I *

U (ORG) - The material was analyzed for, but was not detected. The associated numerical value is the sample quantitation limit

GROUNDWATER QUALITY DATA BY PARAMETER
SITE: TXT99 OU1 VALIDATED DATA
10/30/90 TO 09/18/92
REPORT DATE: 05/06/93

PARAMETER NAME	LOCATION ID	LOG DATE	SAMPLE ID	UNITS OF MEASURE	PVI	LAB VALUE	PVI	VALIDATED VALUE	RUN TYPE
CHLORIDE	0313	03/22/92	0001	MG/L		156.		156.	I
	0313	06/21/92	0001	MG/L		152.		152.	I
	0313	09/17/92	0001	MG/L		181.		181.	I
	0314	11/07/90	0001	MG/L		354.		NA	I *
	0314	05/04/91	0001	MG/L		348.		NA	I *
	0314	06/19/92	0001	MG/L		348.		348.	I
	0315	10/31/90	0001	MG/L		239.		NA	I *
	0315	01/31/91	0001	MG/L		337.		NA	I *
	0315	05/05/91	0001	MG/L		311.		NA	I *
	0315	08/03/91	0001	MG/L		248.		NA	I *
	0315	03/20/92	0001	MG/L		212.		212.	I
	0315	06/20/92	0001	MG/L		185.		185.	I
	0315	09/16/92	0001	MG/L		300.		300.	I
	0317	05/08/91	0001	MG/L		147.		NA	I *
	0317	06/20/92	0001	MG/L		108.		108.	I
	0318	11/04/90	0001	MG/L		146.		NA	I *
	0318	05/05/91	0001	MG/L		122.		NA	I *
	0319	11/04/90	0001	MG/L		55.5		NA	I *
	0319	05/07/91	0001	MG/L		271.		NA	I *
	0319	06/19/92	0001	MG/L		57.2		57.2	I
	0320	11/01/90	0001	MG/L		53.2		NA	I *
	0320	11/01/90	A001	% RECOVERY		115.1		NA	I *
	0320	11/01/90	B001	% RECOVERY		112.2		NA	I *
	0320	05/07/91	0001	MG/L		38.6		NA	I *
	0320	06/19/92	0001	MG/L		52.6		52.6	I
CHLOROBENZENE	0046	11/06/90	0001	UG/L	U	2.	U	2.	I
	0046	02/05/91	0001	UG/L	U	2.	U	2.	I
	0046	02/05/91	0001	UG/L	U	2.	U	4.	D
	0046	05/06/91	0001	UG/L	U	2.	U	2.	I
	0046	08/05/91	0001	UG/L	U	2.	U	2.	I
	0046	12/16/91	0001	UG/L	U	1.0	U	1.0	I
	0046	03/23/92	0001	UG/L	U	1.0	UJ	1.0	I
	0046	06/22/92	0001	UG/L	U	1.0		NA	I
	0046	09/16/92	0001	UG/L	U	1.0	U	1.0	I
	0063	11/01/90	0001	UG/L	U	2.	U	2.	I
	0063	02/05/91	0001	UG/L	U	2.	U	2.	I
	0063	05/06/91	0001	UG/L	U	2.	U	2.	I
	0063	08/05/91	0001	UG/L	U	2.	U	2.	I
	0063	12/16/91	0001	UG/L	U	1.0	U	1.0	I
	0063	03/23/92	0001	UG/L	U	1.0	UJ	1.0	I
	0063	03/23/92	1001	UG/L	U	1.0	UJ	1.0	I
	0063	06/22/92	0001	UG/L	U	1.0		NA	I
	0063	06/22/92	1001	UG/L	U	1.0		NA	I
	0063	09/16/92	0001	UG/L	U	1.0	U	1.0	I
	0063	09/17/92	2001	UG/L	U	1.0	U	1.0	I
	0071	11/06/90	0001	UG/L	U	2.	U	2.	I
	0071	02/01/91	0001	UG/L	U	2.	U	2.	I
	0071	05/06/91	0001	UG/L	U	2.	U	2.	I
	0071	08/05/91	0001	UG/L	U	2.	U	2.	I
	0071	12/16/91	0001	UG/L	U	1.0	U	1.0	I
	0071	12/16/91	1001	UG/L	U	1.0	U	1.0	I
	0071	03/23/92	0001	UG/L	U	1.0	UJ	1.0	I
	0071	03/23/92	1001	UG/L	U	1.0	UJ	1.0	I
	0071	06/23/92	0001	UG/L	U	1.0		NA	I
	0071	06/23/92	2001	UG/L	U	1.0		NA	I
	0071	09/16/92	0001	UG/L	U	1.0	U	1.0	I
	0071	09/16/92	1001	UG/L	U	1.0	U	1.0	I

U (ORG) - The material was analyzed for, but was not detected. The associated numerical value is the sample quantitation limit

UJ (ORG) - The material was analyzed for, but was not detected. The sample quantitation limit is an estimated quantity

GROUNDWATER QUALITY DATA BY PARAMETER
SITE: TXT99 OU1 VALIDATED DATA
10/30/90 TO 09/18/92
REPORT DATE: 05/06/93

PARAMETER NAME	LOCATION ID	LOG DATE	SAMPLE ID	UNITS OF MEASURE	PVI	LAB VALUE	PVI	VALIDATED VALUE	RUN TYPE
CHLOROBENZENE	0076	11/06/90	0001	UG/L	U	2.	U	2.	I
	0076	02/01/91	0001	UG/L	U	2.	U	2.	I
	0076	05/06/91	0001	UG/L	U	2.	U	2.	I
	0076	12/16/91	0001	UG/L	U	1.0	U	1.0	I
	0076	03/23/92	0001	UG/L	U	1.0	UJ	1.0	I
	0076	03/23/92	A001	% RECOVERY		76.		NA	R1*
	0076	03/23/92	B001	% RECOVERY		74.		NA	R1*
	0076	06/22/92	0001	UG/L	U	1.0		NA	I
	0076	09/16/92	0001	UG/L	U	1.0	U	1.0	I
	0111	11/02/90	0001	UG/L	U	2.	U	2.	I
	0111	05/07/91	0001	UG/L	U	2.	U	2.	I
	0111	12/16/91	0001	UG/L	U	1.0	UJ	1.0	I
	0112	11/02/90	0001	UG/L	U	2.	U	2.	I
	0112	05/03/91	0001	UG/L	U	2.	U	2.	I
	0112	12/13/91	0001	UG/L	U	1.0	U	1.0	I
	0115	11/03/90	0001	UG/L	U	2.	U	2.	I
	0115	02/03/91	0001	UG/L	U	2.	U	2.	I
	0115	05/02/91	0001	UG/L	U	2.5	U	2.5	I
	0115	08/01/91	0001	UG/L	U	2.	UJ	2.	I
	0115	08/01/91	2001	UG/L	U	2.	UJ	2.	I
	0115	12/12/91	0001	UG/L	U	1.0	U	1.0	I
	0115	03/19/92	0001	UG/L	U	1.0	U	1.0	I
	0115	03/19/92	4001	UG/L	U	1.0	U	1.0	I
	0115	06/17/92	0001	UG/L	U	1.0	UJ	1.0	I
	0115	06/17/92	4001	UG/L	U	1.0	UJ	1.0	I
	0115	09/15/92	0001	UG/L	U	1.0	UJ	1.0	I
	0115	09/15/92	4001	UG/L	U	1.0	UJ	1.0	I
	0117	11/04/90	0001	UG/L	U	2.	U	2.	I
	0117	05/02/91	0001	UG/L	U	2.5	U	2.5	I
	0117	12/19/91	0001	UG/L	U	1.0	UJ	1.0	I
	0118	11/07/90	0001	UG/L	U	2.	U	2.	I
	0118	02/04/91	0001	UG/L	U	2.	U	2.	I
	0118	05/08/91	0001	UG/L	U	2.	U	2.	I
	0118	07/30/91	0001	UG/L	U	2.	U	2.	I
	0118	12/10/91	0001	UG/L	U	1.0	U	1.0	I
	0118	03/17/92	0001	UG/L	U	1.0	U	1.0	I
	0118	03/17/92	1001	UG/L	U	1.0	U	1.0	I
	0118	03/18/92	2001	UG/L	U	1.0	U	1.0	I
	0118	06/17/92	0001	UG/L	U	1.0	UJ	1.0	I
	0118	09/14/92	0001	UG/L	U	1.0	U	1.0	I
	0118	09/15/92	2001	UG/L	U	1.0	U	1.0	I
	0119	06/19/92	0001	UG/L	U	1.0	UJ	1.0	I
	0120	11/05/90	0001	UG/L	U	2.	U	2.	I
	0120	05/02/91	0001	UG/L	U	2.5	U	2.5	I
	0120	12/17/91	0001	UG/L	U	1.0	U	1.0	I
	0122	11/01/90	0001	UG/L	U	2.	U	2.	I
	0122	02/03/91	0001	UG/L	U	2.	U	2.	I
	0122	05/04/91	0001	UG/L	U	2.	U	2.	I
	0122	08/01/91	0001	UG/L	U	2.	U	2.	I
	0122	12/13/91	0001	UG/L	U	1.0	U	1.0	I
	0122	12/13/91	1001	UG/L	U	1.0	U	1.0	I
	0122	03/20/92	0001	UG/L	U	1.0	U	1.0	I
	0123	11/03/90	0001	UG/L	U	2.	U	2.	I
	0123	05/01/91	0001	UG/L	U	2.5	U	2.5	I
	0123	12/11/91	0001	UG/L	U	1.0	U	1.0	I
	0123	06/16/92	0001	UG/L	U	1.0	UJ	1.0	I
	0124	11/03/90	0001	UG/L	U	2.	U	2.	I
	0124	05/02/91	0001	UG/L	U	2.5	U	2.5	I

U (ORG) - The material was analyzed for, but was not detected. The associated numerical value is the sample quantitation limit
UJ (ORG) - The material was analyzed for, but was not detected. The sample quantitation limit is an estimated quantity

GROUNDWATER QUALITY DATA BY PARAMETER
SITE: TXT99 OU1 VALIDATED DATA
10/30/90 TO 09/18/92
REPORT DATE: 05/06/93

PARAMETER NAME	LOCATION ID	LOG DATE	SAMPLE ID	UNITS OF MEASURE	PVI	LAB VALUE	PVI	VALIDATED VALUE	RUN TYPE
CHLOROBENZENE	0124	12/12/91	0001	UG/L	U	1.0	U	1.0	I
	0124	06/16/92	0001	UG/L	U	1.0	UJ	1.0	I
	0124	06/16/92	1001	UG/L	U	1.0	UJ	1.0	I
	0125	06/20/92	0001	UG/L	U	1.0		NA	I
	0126	11/06/90	0001	UG/L	U	2.	UJ	2.	I
	0126	02/05/91	0001	UG/L	U	2.	U	2.	I
	0126	02/05/91	0001	UG/L	U	2.	U	4.	D
	0126	05/01/91	0001	UG/L	U	2.5	U	2.5	I
	0126	07/31/91	0001	UG/L	U	2.	U	2.	I
	0126	12/12/91	0001	UG/L	U	1.0	U	1.0	I
	0126	03/18/92	0001	UG/L	U	1.0	U	1.0	I
	0126	06/16/92	0001	UG/L	U	1.0	UJ	1.0	I
	0126	09/14/92	0001	UG/L	U	1.0	U	1.0	I
	0126	09/14/92	1001	UG/L	U	1.0	U	1.0	I
	0127	11/02/90	0001	UG/L	U	2.	U	2.	I
	0127	05/02/91	0001	UG/L	U	2.5	U	2.5	I
	0127	12/11/91	0001	UG/L	U	1.0	U	1.0	I
	0129	11/05/90	0001	UG/L	U	2.	U	2.	I
	0129	02/04/91	0001	UG/L	U	2.	U	2.	I
	0129	05/08/91	0001	UG/L	U	2.	U	2.	I
	0129	07/30/91	0001	UG/L	U	2.	U	2.	I
	0129	12/17/91	0001	UG/L	U	1.0	U	1.0	I
	0129	03/17/92	0001	UG/L	U	1.0	U	1.0	I
	0129	03/17/92	3001	UG/L	U	1.0	U	1.0	I
	0129	06/16/92	0001	UG/L	U	1.0	UJ	1.0	I
	0129	09/15/92	0001	UG/L	U	1.0	UJ	1.0	I
	0129	09/16/92	2001	UG/L	U	1.0	UJ	1.0	I
	0137	11/02/90	0001	UG/L	U	5.	U	5.	I
	0137	11/02/90	0001	UG/L	U	5.		NA	I *
	0137	05/03/91	0001	UG/L	U	5.		NA	I *
	0137	12/17/91	4001	UG/L	U	1.0	U	1.0	I
	0137	12/19/91	0001	UG/L	U	5.	U	5.	I
	0137	12/19/91	0001	UG/L	U	1.0	U	1.0	I
	0137	12/19/91	2001	UG/L	U	5.	U	5.	I
	0137	12/19/91	2001	UG/L	U	1.0	U	1.0	I
	0137	12/19/91	3001	UG/L	U	5.	U	5.	I
	0137	12/19/91	3001	UG/L	U	1.0	U	1.0	I
	0138	05/02/91	0001	UG/L	U	2.5	U	2.5	I
	0138	07/30/91	0001	UG/L	U	2.	U	2.	I
	0138	12/11/91	0001	UG/L	U	1.0	U	1.0	I
	0138	12/12/91	2001	UG/L	U	1.0	U	1.0	I
	0138	03/17/92	0001	UG/L	U	1.0	U	1.0	I
	0138	06/17/92	0001	UG/L	U	1.0	UJ	1.0	I
	0138	09/14/92	0001	UG/L	U	1.0	U	1.0	I
	0151	11/04/90	0001	UG/L	U	2.	U	2.	I
	0151	05/06/91	0001	UG/L	U	2.	U	2.	I
	0151	12/17/91	4001	UG/L	U	1.0	U	1.0	I
	0151	12/18/91	0001	UG/L	U	1.0	UJ	1.0	I
	0151	12/18/91	3001	UG/L	U	1.0	UJ	1.0	I
	0152	10/30/90	0001	UG/L	U	2.	U	2.	I
	0152	01/30/91	0001	UG/L	U	2.	U	2.	I
	0152	05/03/91	0001	UG/L	U	2.	U	2.	I
	0152	08/03/91	0001	UG/L	U	2.	U	2.	I
	0152	12/14/91	0001	UG/L	U	1.0	U	1.0	I
	0152	03/20/92	0001	UG/L	U	1.0	U	1.0	I
	0152	03/20/92	2001	UG/L	U	1.0	U	1.0	I
	0152	03/20/92	A001	% RECOVERY		83.		NA	I2*
	0152	03/20/92	B001	% RECOVERY		87.		NA	I2*

U (ORG) - The material was analyzed for, but was not detected. The associated numerical value is the sample quantitation limit

UJ (ORG) - The material was analyzed for, but was not detected. The sample quantitation limit is an estimated quantity

GROUNDWATER QUALITY DATA BY PARAMETER
SITE: TXT99 OU1 VALIDATED DATA
10/30/90 TO 09/18/92
REPORT DATE: 05/06/93

PARAMETER NAME	LOCATION ID	LOG DATE	SAMPLE ID	UNITS OF MEASURE	PVI	LAB VALUE	PVI	VALIDATED VALUE	RUN TYPE
CHLOROBENZENE	0152	06/18/92	0001	UG/L	U	1.0	UJ	1.0	I
	0152	06/19/92	2001	UG/L	U	1.0	UJ	1.0	I
	0152	06/19/92	3001	UG/L	U	1.0	UJ	1.0	I
	0152	09/17/92	0001	UG/L	U	1.0	U	1.0	I
	0153	10/30/90	0001	UG/L	U	2.	U	2.	I
	0153	05/03/91	0001	UG/L	U	2.	U	2.	I
	0153	12/14/91	0001	UG/L	U	1.0	U	1.0	I
	0153	06/18/92	0001	UG/L	U	1.0	UJ	1.0	I
	0154	11/02/90	0001	UG/L	U	2.	U	2.	I
	0154	01/30/91	0001	UG/L	U	2.	U	2.	I
	0154	05/04/91	0001	UG/L	U	2.	U	2.	I
	0154	08/02/91	0001	UG/L	U	2.	U	2.	I
	0154	12/14/91	0001	UG/L	U	1.0	U	1.0	I
	0154	03/21/92	0001	UG/L	U	1.0	U	1.0	I
	0154	06/18/92	0001	UG/L	U	1.0	UJ	1.0	I
	0154	06/18/92	1001	UG/L	U	1.0	UJ	1.0	I
	0154	09/17/92	0001	UG/L	U	1.0	U	1.0	I
	0155	10/31/90	0001	UG/L	U	2.	U	2.	I
	0155	01/29/91	0001	UG/L	U	2.	U	2.	I
	0155	05/04/91	0001	UG/L	U	2.	U	2.	I
	0155	08/02/91	0001	UG/L	U	2.	U	2.	I
	0155	12/13/91	0001	UG/L	U	1.0	U	1.0	I
	0155	12/13/91	1001	UG/L	U	1.0	U	1.0	I
	0155	03/21/92	0001	UG/L	U	1.0	U	1.0	I
	0155	06/18/92	0001	UG/L	U	1.0	UJ	1.0	I
	0155	09/17/92	0001	UG/L	U	1.0	U	1.0	I
	0156	11/04/90	0001	UG/L	U	2.	U	2.	I
	0156	05/01/91	0001	UG/L	U	2.5	U	2.5	I
	0156	12/11/91	0001	UG/L	U	1.0	U	1.0	I
	0156	06/17/92	0001	UG/L	U	1.0	UJ	1.0	I
	0156	06/18/92	2001	UG/L	U	1.0	UJ	1.0	I
	0156	06/18/92	3001	UG/L	U	1.0	UJ	1.0	I
	0158	11/03/90	0001	UG/L	U	2.	U	2.	I
	0158	05/07/91	0001	UG/L	U	2.	U	2.	I
	0158	12/19/91	0001	UG/L	U	1.0	U	1.0	I
	0158	06/20/92	0001	UG/L	U	1.0		NA	I
	0159	11/03/90	0001	UG/L	U	2.	U	2.	I
	0159	02/02/91	0001	UG/L	U	2.	U	2.	I
	0159	05/02/91	0001	UG/L	U	2.5	U	2.5	I
	0159	08/01/91	0001	UG/L	U	2.	UJ	2.	I
	0159	12/12/91	0001	UG/L	U	1.0	U	1.0	I
	0159	12/13/91	2001	UG/L	U	1.0	U	1.0	I
	0159	03/18/92	0001	UG/L	U	1.0	U	1.0	I
	0159	03/19/92	2001	UG/L	U	1.0	U	1.0	I
	0159	06/17/92	0001	UG/L	U	1.0	UJ	1.	I
	0159	09/15/92	0001	UG/L	U	1.0	UJ	1.0	I
	0160	11/03/90	0001	UG/L	U	2.	U	2.	I
	0160	02/05/91	0001	UG/L	U	2.	U	2.	I
	0160	02/05/91	0001	UG/L	U	2.	U	4.	D
	0160	05/03/91	0001	UG/L	U	2.	U	2.	I
	0160	07/31/91	0001	UG/L	U	2.	UJ	2.	I
	0160	12/12/91	0001	UG/L	U	1.0	U	1.0	I
	0160	03/24/92	0001	UG/L	U	1.0	UJ	1.0	I
	0160	03/24/92	2001	UG/L	U	1.0	UJ	1.0	I
	0160	06/17/92	0001	UG/L	U	1.0	UJ	1.0	I
	0160	09/15/92	0001	UG/L	U	1.0	UJ	1.0	I
	0271	11/06/90	0001	UG/L	U	2.	U	2.	I
	0271	02/01/91	0001	UG/L	U	2.	U	2.	I

U (ORG) - The material was analyzed for, but was not detected. The associated numerical value is the sample quantitation limit

UJ (ORG) - The material was analyzed for, but was not detected. The sample quantitation limit is an estimated quantity

GROUNDWATER QUALITY DATA BY PARAMETER
SITE: TXT99 OU1 VALIDATED DATA
10/30/90 TO 09/18/92
REPORT DATE: 05/06/93

PARAMETER NAME	LOCATION ID	LOG DATE	SAMPLE ID	UNITS OF MEASURE	PVI	LAB VALUE	PVI	VALIDATED VALUE	RUN TYPE
CHLOROBENZENE	0271	05/06/91	0001	UG/L	U	2.	U	2.	I
	0271	08/05/91	0001	UG/L	U	2.	U	2.	I
	0271	12/16/91	0001	UG/L	U	1.0	U	1.0	I
	0271	06/22/92	0001	UG/L	U	1.0		NA	I
	0271	09/16/92	0001	UG/L	U	1.0	U	1.0	I
	0301	11/05/90	0001	UG/L	U	2.	U	2.	I
	0301	05/08/91	0001	UG/L	U	2.	U	2.	I
	0301	12/10/91	0001	UG/L	U	1.0	U	1.0	I
	0302	11/05/90	0001	UG/L	U	2.	U	2.	I
	0302	05/08/91	0001	UG/L	U	2.	U	2.	I
	0302	12/10/91	0001	UG/L	U	1.0	U	1.0	I
	0303	11/07/90	0001	UG/L	U	2.	U	2.	I
	0303	05/02/91	0001	UG/L	U	2.5	U	2.5	I
	0303	12/10/91	0001	UG/L	U	1.0	U	1.0	I
	0303	12/11/91	2001	UG/L	U	1.0	U	1.0	I
	0303	06/16/92	0001	UG/L	U	1.0	UJ	1.0	I
	0304	11/07/90	0001	UG/L	U	2.	U	2.	I
	0304	05/01/91	0001	UG/L	U	2.5	U	2.5	I
	0304	12/11/91	0001	UG/L	U	1.0	U	1.0	I
	0304	06/16/92	0001	UG/L	U	1.0	UJ	1.0	I
	0304	06/17/92	2001	UG/L	U	1.0	UJ	1.0	I
	0305	11/01/90	0001	UG/L	U	2.	U	2.	I
	0305	01/31/91	0001	UG/L	U	2.	U	2.	I
	0305	05/05/91	0001	UG/L	U	2.	U	2.	I
	0305	08/01/91	0001	UG/L	U	2.		NA	I *
	0305	08/02/91	0001	UG/L	U	2.	UJ	2.	I
	0305	12/17/91	0001	UG/L	U	1.0	U	1.0	I
	0305	12/17/91	1001	UG/L	U	1.0	U	1.0	I
	0305	12/17/91	4001	UG/L	U	1.0	U	1.0	I
	0305	03/19/92	0001	UG/L	U	1.0	U	1.0	I
	0305	06/22/92	0001	UG/L	U	1.0		NA	I
	0305	06/22/92	1001	UG/L	U	1.0		NA	I
	0305	06/22/92	2001	UG/L	U	1.0		NA	I
	0305	09/16/92	0001	UG/L	U	1.0	U	1.0	I
	0305	09/16/92	3001	UG/L	U	1.0	U	1.0	I
	0306	10/30/90	0001	UG/L	U	2.	U	2.	I
	0306	02/06/91	0001	UG/L	U	2.	U	2.	I
	0306	05/04/91	0001	UG/L	U	2.	U	2.	I
	0306	08/03/91	0001	UG/L	U	2.	U	2.	I
	0306	12/15/91	0001	UG/L	U	1.0	U	1.0	I
	0306	03/21/92	0001	UG/L	U	1.0	U	1.0	I
	0306	03/21/92	3001	UG/L	U	1.0	U	1.0	I
	0306	06/18/92	0001	UG/L	U	1.0	UJ	1.00	I
	0306	09/17/92	0001	UG/L	U	1.0	U	1.0	I
	0306	09/17/92	1001	UG/L	U	1.0	U	1.0	I
	0307	10/31/90	0001	UG/L	U	2.	U	2.	I
	0307	02/03/91	0001	UG/L	U	2.	U	2.	I
	0307	05/07/91	0001	UG/L	U	2.	U	2.	I
	0307	08/04/91	0001	UG/L	U	2.	U	2.	I
	0307	12/15/91	0001	UG/L	U	1.0	U	1.0	I
	0307	12/16/91	2001	UG/L	U	1.0	U	1.0	I
	0307	03/23/92	0001	UG/L	U	1.0	UJ	1.0	I
	0307	06/21/92	0001	UG/L	U	1.0	UJ	1.0	I
	0307	06/21/92	3001	UG/L	U	1.0		NA	I
	0307	09/17/92	0001	UG/L	U	1.0	U	1.0	I
	0309	11/02/90	0001	UG/L	U	2.	U	2.	I
	0309	05/06/91	0001	UG/L	U	2.	U	2.	I
	0309	12/14/91	0001	UG/L	U	1.0	U	1.0	I

U (ORG) - The material was analyzed for, but was not detected. The associated numerical value is the sample quantitation limit
UJ (ORG) - The material was analyzed for, but was not detected. The sample quantitation limit is an estimated quantity

GROUNDWATER QUALITY DATA BY PARAMETER
SITE: TXT99 OU1 VALIDATED DATA
10/30/90 TO 09/18/92
REPORT DATE: 05/06/93

PARAMETER NAME	LOCATION ID	LOG DATE	SAMPLE ID	UNITS OF MEASURE	PVI	LAB VALUE	PVI	VALIDATED VALUE	RUN TYPE
CHLOROBENZENE	0309	03/22/92	0001	UG/L	U	1.0	U	1.0	I
	0309	06/19/92	0001	UG/L	U	1.0	UJ	1.0	I
	0309	09/16/92	0001	UG/L	U	1.0	U	1.0	I
	0310	10/30/90	0001	UG/L	U	2.	U	2.	I
	0310	05/04/91	0001	UG/L	U	2.	U	2.	I
	0310	12/14/91	0001	UG/L	U	1.0	U	1.0	I
	0310	06/20/92	0001	UG/L	U	1.0		NA	I
	0311	11/05/90	0001	UG/L	U	2.	U	2.	I
	0311	05/02/91	0001	UG/L	U	2.5	U	2.5	I
	0311	12/13/91	0001	UG/L	U	1.0	U	1.0	I
	0311	06/17/92	0001	UG/L	U	1.0	UJ	1.0	I
	0312	11/06/90	0001	UG/L	U	2.	U	2.	I
	0312	02/04/91	0001	UG/L	U	2.	U	2.	I
	0312	05/06/91	0001	UG/L	U	2.	U	2.	I
	0312	08/05/91	0001	UG/L	U	2.	U	2.	I
	0312	12/16/91	0001	UG/L	U	1.0	UJ	1.0	I
	0312	12/17/91	2001	UG/L	U	1.0	UJ	1.0	I
	0312	03/21/92	0001	UG/L	U	1.0	U	1.0	I
	0312	06/20/92	0001	UG/L	U	1.0		NA	I
	0312	09/17/92	0001	UG/L	U	1.0	U	1.0	I
	0313	10/31/90	0001	UG/L	U	2.	U	2.	I
	0313	02/03/91	0001	UG/L	U	2.	U	2.	I
	0313	05/07/91	0001	UG/L	U	2.	U	2.	I
	0313	08/04/91	0001	UG/L	U	2.	U	2.	I
	0313	08/04/91	2001	UG/L	U	2.	U	2.	I
	0313	12/17/91	0001	UG/L	U	1.0	U	1.0	I
	0313	12/18/91	2001	UG/L	U	1.0	U	1.0	I
	0313	03/22/92	0001	UG/L	U	1.0	U	1.0	I
	0313	03/23/92	2001	UG/L	U	1.0	U	1.0	I
	0313	06/21/92	0001	UG/L	U	1.0	UJ	1.0	I
	0313	06/22/92	2001	UG/L	U	1.0	UJ	1.0	I
	0313	09/17/92	0001	UG/L	U	1.0	U	1.0	I
	0313	09/17/92	3001	UG/L	U	1.0	UJ	1.0	I
	0313	09/18/92	2001	UG/L	U	1.0	U	1.0	I
	0314	11/07/90	0001	UG/L	U	2.	U	2.	I
	0314	05/04/91	0001	UG/L	U	2.	U	2.	I
	0314	12/15/91	0001	UG/L	U	1.0	U	1.0	I
	0314	06/19/92	0001	UG/L	U	1.0	UJ	1.0	I
	0315	10/31/90	0001	UG/L	U	2.	U	2.	I
	0315	01/31/91	0001	UG/L	U	2.	U	2.	I
	0315	05/05/91	0001	UG/L	U	2.	U	2.	I
	0315	08/03/91	0001	UG/L	U	2.	U	2.	I
	0315	12/17/91	0001	UG/L	U	1.0	U	1.0	I
	0315	03/20/92	0001	UG/L	U	1.0	U	1.0	I
	0315	06/20/92	0001	UG/L	U	1.0		NA	I
	0315	09/16/92	0001	UG/L	U	1.0	U	1.0	I
	0317	11/06/90	0001	UG/L	U	2.	U	2.	I
	0317	05/08/91	0001	UG/L	U	2.	UJ	2.	I
	0317	12/16/91	0001	UG/L	U	1.0	UJ	1.0	I
	0317	12/16/91	1001	UG/L	U	1.0	UJ	1.0	I
	0317	06/20/92	0001	UG/L	U	1.0		NA	I
	0318	11/04/90	0001	UG/L	U	2.	U	2.	I
	0318	05/05/91	0001	UG/L	U	2.	U	2.	I
	0318	12/15/91	0001	UG/L	U	1.0	U	1.0	I
	0319	11/04/90	0001	UG/L	U	2.	U	2.	I
	0319	05/07/91	0001	UG/L	U	2.	UJ	2.	I
	0319	12/18/91	0001	UG/L	U	1.0	UJ	1.0	I
	0319	06/19/92	0001	UG/L	U	1.0	UJ	1.0	I

U (ORG) - The material was analyzed for, but was not detected. The associated numerical value is the sample quantitation limit
UJ (ORG) - The material was analyzed for, but was not detected. The sample quantitation limit is an estimated quantity

GROUNDWATER QUALITY DATA BY PARAMETER
SITE: TXT99 OU1 VALIDATED DATA
10/30/90 TO 09/18/92
REPORT DATE: 05/06/93

PARAMETER NAME	LOCATION ID	LOG DATE	SAMPLE ID	UNITS OF MEASURE	PVI	LAB VALUE	PVI	VALIDATED VALUE	RUN TYPE
CHLOROBENZENE	0319	06/19/92	3001	UG/L	U	1.0	UJ	1.0	I
	0320	11/01/90	0001	UG/L	U	2.	U	2.	I
	0320	05/07/91	0001	UG/L	U	2.	U	2.	I
	0320	12/18/91	0001	UG/L	U	1.0	UJ	1.0	I
	0320	06/19/92	0001	UG/L	U	1.0	UJ	1.0	I
	0712	06/23/92	0001	UG/L	U	1.0		NA	I *
	0714	06/23/92	0001	UG/L	U	1.0		NA	I *
	0721	06/23/92	0001	UG/L	U	1.0		NA	I *
	0721	06/23/92	1001	UG/L	U	1.0		NA	I *
	0722	06/23/92	0001	UG/L	U	1.0		NA	I *
	0722	06/23/92	2001	UG/L	U	1.0		NA	I *
	0722	06/23/92	3001	UG/L	U	1.0		NA	I *
	0723	06/23/92	0001	UG/L	U	1.0		NA	I *
	0723	06/23/92	3001	UG/L	U	1.0		NA	I *
	0724	06/23/92	0001	UG/L	U	1.0		NA	I *
	0725	06/23/92	0001	UG/L	U	1.0		NA	I *
	0726	06/23/92	0001	UG/L	U	1.0		NA	I *
	0727	06/23/92	0001	UG/L	U	1.0		NA	I *
	0801	09/17/92	3001	UG/L	U	1.0	U	1.0	I
	0802	09/18/92	3001	UG/L	U	1.0	U	1.0	I
CHLOROETHANE	0046	05/06/91	0001	UG/L	U	5.2	U	5.2	I
	0046	08/05/91	0001	UG/L	U	5.2	U	5.2	I
	0046	12/16/91	0001	UG/L	U	2.0		NA	I
	0063	05/06/91	0001	UG/L	U	5.2	U	5.2	I
	0063	08/05/91	0001	UG/L	U	5.2	U	5.2	I
	0063	12/16/91	0001	UG/L	U	2.0		NA	I
	0071	05/06/91	0001	UG/L	U	5.2	U	5.2	I
	0071	08/05/91	0001	UG/L	U	5.2	U	5.2	I
	0071	12/16/91	0001	UG/L	U	2.0		NA	I
	0071	12/16/91	1001	UG/L	U	2.0		NA	I
	0076	05/06/91	0001	UG/L	U	5.2	U	5.2	I
	0076	12/16/91	0001	UG/L	U	2.0		NA	I
	0111	05/07/91	0001	UG/L	U	5.2	U	5.2	I
	0111	12/16/91	0001	UG/L	U	2.0	UJ	2.0	I
	0112	05/03/91	0001	UG/L	U	5.2	UJ	5.2	I
	0112	12/13/91	0001	UG/L	U	2.0	UJ	2.0	I
	0115	05/02/91	0001	UG/L	U	5.2	UJ	5.2	I
	0115	08/01/91	0001	UG/L	U	5.2	U	5.2	I
	0115	08/01/91	2001	UG/L	U	5.2	U	5.2	I
	0115	12/12/91	0001	UG/L	U	2.0	UJ	2.0	I
	0117	05/02/91	0001	UG/L	U	5.2	U	5.2	I
	0117	12/19/91	0001	UG/L	U	2.0		NA	I
	0118	05/08/91	0001	UG/L	U	5.2	U	5.2	I
	0118	07/30/91	0001	UG/L	U	5.2	U	5.2	I
	0118	12/10/91	0001	UG/L	U	2.0	UJ	2.0	I
	0120	05/02/91	0001	UG/L	U	5.2	U	5.2	I
	0120	12/17/91	0001	UG/L	U	2.0	UJ	2.0	I
	0122	05/04/91	0001	UG/L	U	5.2	UJ	5.2	I
	0122	08/01/91	0001	UG/L	U	5.2	U	5.2	I
	0122	12/13/91	0001	UG/L	U	2.0	UJ	2.0	I
	0122	12/13/91	1001	UG/L	U	2.0	UJ	2.0	I
	0123	05/01/91	0001	UG/L	U	5.2	UJ	5.2	I
	0123	12/11/91	0001	UG/L	U	2.0	UJ	2.0	I
	0124	05/02/91	0001	UG/L	U	5.2	U	5.2	I
	0124	12/12/91	0001	UG/L	U	2.0	UJ	2.0	I
	0126	05/01/91	0001	UG/L	U	5.2	UJ	5.2	I
	0126	07/31/91	0001	UG/L	U	5.2	U	5.2	I

U (ORG) - The material was analyzed for, but was not detected. The associated numerical value is the sample quantitation limit

UJ (ORG) - The material was analyzed for, but was not detected. The sample quantitation limit is an estimated quantity

GROUNDWATER QUALITY DATA BY PARAMETER
SITE: TXT99 OU1 VALIDATED DATA
10/30/90 TO 09/18/92
REPORT DATE: 05/06/93

PARAMETER NAME	LOCATION ID	LOG DATE	SAMPLE ID	UNITS OF MEASURE	PVI	LAB VALUE	PVI	VALIDATED VALUE	RUN TYPE
CHLOROETHANE	0126	12/12/91	0001	UG/L	U	2.0	UJ	2.0	I
	0127	05/02/91	0001	UG/L	U	5.2	U	5.2	I
	0127	12/11/91	0001	UG/L	U	2.0	UJ	2.0	I
	0129	05/08/91	0001	UG/L	U	5.2	U	5.2	I
	0129	07/30/91	0001	UG/L	U	5.2	U	5.2	I
	0129	12/17/91	0001	UG/L	U	2.0	UJ	2.0	I
	0137	11/02/90	0001	UG/L	U	10.	U	10.	I
	0137	11/02/90	0001	UG/L	U	10.		NA	I *
	0137	05/03/91	0001	UG/L	U	10.		NA	I *
	0137	12/17/91	4001	UG/L	U	2.0	UJ	2.0	I
	0137	12/19/91	0001	UG/L	U	10.	U	10.	I
	0137	12/19/91	0001	UG/L	U	2.0		NA	I
	0137	12/19/91	2001	UG/L	U	10.	U	10.	I
	0137	12/19/91	2001	UG/L	U	2.0		NA	I
	0137	12/19/91	3001	UG/L	U	10.	U	10.	I
	0137	12/19/91	3001	UG/L	U	2.0		NA	I
	0138	05/02/91	0001	UG/L	U	5.2	U	5.2	I
	0138	07/30/91	0001	UG/L	U	5.2	U	5.2	I
	0138	12/11/91	0001	UG/L	U	2.0	UJ	2.0	I
	0138	12/12/91	2001	UG/L	U	2.0	UJ	2.0	I
	0151	05/06/91	0001	UG/L	U	5.2	U	5.2	I
	0151	12/17/91	4001	UG/L	U	2.0	UJ	2.0	I
	0151	12/18/91	0001	UG/L	U	2.0		NA	I
	0151	12/18/91	3001	UG/L	U	2.0		NA	I
	0152	05/03/91	0001	UG/L	U	5.2	UJ	5.2	I
	0152	08/03/91	0001	UG/L	U	5.2	U	5.2	I
	0152	12/14/91	0001	UG/L	U	2.0	UJ	2.0	I
	0153	05/03/91	0001	UG/L	U	5.2	UJ	5.2	I
	0153	12/14/91	0001	UG/L	U	2.0	UJ	2.0	I
	0154	05/04/91	0001	UG/L	U	5.2	UJ	5.2	I
	0154	08/02/91	0001	UG/L	U	5.2	U	5.2	I
	0154	12/14/91	0001	UG/L	U	2.0	UJ	2.0	I
	0155	05/04/91	0001	UG/L	U	5.2	U	5.2	I
	0155	08/02/91	0001	UG/L	U	5.2	U	5.2	I
	0155	12/13/91	0001	UG/L	U	2.0	UJ	2.0	I
	0155	12/13/91	1001	UG/L	U	2.0	UJ	2.0	I
	0156	05/01/91	0001	UG/L	U	5.2	UJ	5.2	I
	0156	12/11/91	0001	UG/L	U	2.0	UJ	2.0	I
	0158	05/07/91	0001	UG/L	U	5.2	U	5.2	I
	0158	12/19/91	0001	UG/L	U	2.0		NA	I
	0159	05/02/91	0001	UG/L	U	5.2	U	5.2	I
	0159	08/01/91	0001	UG/L	U	5.2	U	5.2	I
	0159	12/12/91	0001	UG/L	U	2.0	UJ	2.0	I
	0159	12/13/91	2001	UG/L	U	2.0	UJ	2.0	I
	0160	05/03/91	0001	UG/L	U	5.2	U	5.2	I
	0160	07/31/91	0001	UG/L	U	5.2	U	5.2	I
	0160	12/12/91	0001	UG/L	U	2.0	UJ	2.0	I
	0271	05/06/91	0001	UG/L	U	5.2	U	5.2	I
	0271	08/05/91	0001	UG/L	U	5.2	U	5.2	I
	0271	12/16/91	0001	UG/L	U	2.0		NA	I
	0301	05/08/91	0001	UG/L	U	5.2	U	5.2	I
	0301	12/10/91	0001	UG/L	U	2.0	UJ	2.0	I
	0302	05/08/91	0001	UG/L	U	5.2	U	5.2	I
	0302	12/10/91	0001	UG/L	U	2.0	UJ	2.0	I
	0303	05/02/91	0001	UG/L	U	5.2	U	5.2	I
	0303	12/10/91	0001	UG/L	U	2.0	UJ	2.0	I
	0303	12/11/91	2001	UG/L	U	2.0	UJ	2.0	I
	0304	05/01/91	0001	UG/L	U	5.2	UJ	5.2	I

U (ORG) - The material was analyzed for, but was not detected. The associated numerical value is the sample quantitation limit

UJ (ORG) - The material was analyzed for, but was not detected. The sample quantitation limit is an estimated quantity

GROUNDWATER QUALITY DATA BY PARAMETER
SITE: TXT99 OU1 VALIDATED DATA
10/30/90 TO 09/18/92
REPORT DATE: 05/06/93

PARAMETER NAME	LOCATION ID	LOG DATE	SAMPLE ID	UNITS OF MEASURE	PVI	LAB VALUE	PVI	VALIDATED VALUE	RUN TYPE
CHLOROETHANE	0304	12/11/91	0001	UG/L	U	2.0	UJ	2.0	I
	0305	05/05/91	0001	UG/L	U	5.2	U	5.2	I
	0305	08/01/91	0001	UG/L	U	5.2		NA	I *
	0305	08/02/91	0001	UG/L	U	5.2	U	5.2	I
	0305	12/17/91	0001	UG/L	U	2.0	UJ	2.0	I
	0305	12/17/91	1001	UG/L	U	2.0	UJ	2.0	I
	0305	12/17/91	4001	UG/L	U	2.0	UJ	2.0	I
	0306	05/04/91	0001	UG/L	U	5.2	U	5.2	I
	0306	08/03/91	0001	UG/L	U	5.2	U	5.2	I
	0306	12/15/91	0001	UG/L	U	2.0	UJ	2.0	I
	0307	05/07/91	0001	UG/L	U	5.2	U	5.2	I
	0307	08/04/91	0001	UG/L	U	5.2	U	5.2	I
	0307	12/15/91	0001	UG/L	U	2.0	UJ	2.0	I
	0307	12/16/91	2001	UG/L	U	2.0	UJ	2.0	I
	0309	05/06/91	0001	UG/L	U	5.2	U	5.2	I
	0309	12/14/91	0001	UG/L	U	2.0	UJ	2.0	I
	0310	05/04/91	0001	UG/L	U	5.2	U	5.2	I
	0310	12/14/91	0001	UG/L	U	2.0	UJ	2.0	I
	0311	05/02/91	0001	UG/L	U	5.2	U	5.2	I
	0311	12/13/91	0001	UG/L	U	2.0	UJ	2.0	I
	0312	05/06/91	0001	UG/L	U	5.2	U	5.2	I
	0312	08/05/91	0001	UG/L	U	5.2	U	5.2	I
	0312	12/16/91	0001	UG/L	U	2.0	UJ	2.0	I
	0312	12/17/91	2001	UG/L	U	2.0	UJ	2.0	I
	0313	05/07/91	0001	UG/L	U	5.2	U	5.2	I
	0313	08/04/91	0001	UG/L	U	5.2	U	5.2	I
	0313	08/04/91	2001	UG/L	U	5.2	UJ	5.2	I
	0313	12/17/91	0001	UG/L	U	2.0	UJ	2.0	I
	0313	12/18/91	2001	UG/L	U	2.0	UJ	2.0	I
	0314	05/04/91	0001	UG/L	U	5.2	U	5.2	I
	0314	12/15/91	0001	UG/L	U	2.0	UJ	2.0	I
	0315	05/05/91	0001	UG/L	U	5.2	U	5.2	I
	0315	08/03/91	0001	UG/L	U	5.2	UJ	5.2	I
	0315	12/17/91	0001	UG/L	U	2.0	UJ	2.0	I
	0317	05/08/91	0001	UG/L	U	5.2	U	5.2	I
	0317	12/16/91	0001	UG/L	U	2.0	UJ	2.0	I
	0317	12/16/91	1001	UG/L	U	2.0	UJ	2.0	I
	0318	05/05/91	0001	UG/L	U	5.2	U	5.2	I
	0318	12/15/91	0001	UG/L	U	2.0	UJ	2.0	I
	0319	05/07/91	0001	UG/L	U	5.2	UJ	5.2	I
	0319	12/18/91	0001	UG/L	U	2.0		NA	I
	0320	05/07/91	0001	UG/L	U	5.2	U	5.2	I
	0320	12/18/91	0001	UG/L	U	2.0		NA	I
CHLOROFORM	0046	11/06/90	0001	UG/L		.8	UJ	.8	I
	0046	02/05/91	0001	UG/L		38.	UJ	38.	I
	0046	02/05/91	0001	UG/L	U	1.	U	1.	D
	0046	05/06/91	0001	UG/L	U	.5	U	.5	I
	0046	08/05/91	0001	UG/L		.6	J	.6	I
	0046	12/16/91	0001	UG/L	U	1.0	U	1.0	I
	0046	03/23/92	0001	UG/L		0.58	J	0.58	I
	0046	06/22/92	0001	UG/L	U	0.50	UJ	0.50	I
	0046	09/16/92	0001	UG/L	U	0.50	U	0.50	I
	0063	11/01/90	0001	UG/L		12.	UJ	12.	I
	0063	02/05/91	0001	UG/L		10.	UJ	10.	I
	0063	02/05/91	A001	% RECOVERY		52.		NA	I *
	0063	02/05/91	B001	% RECOVERY		88.		NA	I *

U (ORG) - The material was analyzed for, but was not detected. The associated numerical value is the sample quantitation limit
UJ (ORG) - The material was analyzed for, but was not detected. The sample quantitation limit is an estimated quantity
J (ORG) - The associated numerical value is an estimated quantity

GROUNDWATER QUALITY DATA BY PARAMETER
SITE: TXT99 OU1 VALIDATED DATA
10/30/90 TO 09/18/92
REPORT DATE: 05/06/93

PARAMETER NAME	LOCATION ID	LOG DATE	SAMPLE ID	UNITS OF MEASURE	PVI	LAB VALUE	PVI	VALIDATED VALUE	RUN TYPE
CHLOROFORM	0063	05/06/91	0001	UG/L		7.2	J	7.2	I
	0063	05/06/91	A001	% RECOVERY		97.		NA	I *
	0063	05/06/91	B001	% RECOVERY		97.		NA	I *
	0063	08/05/91	0001	UG/L		8.2	J	8.2	I
	0063	12/16/91	0001	UG/L		5.8	J	5.8	I
	0063	03/23/92	0001	UG/L		5.1	J	5.1	I
	0063	03/23/92	1001	UG/L		5.1	J	5.1	I
	0063	06/22/92	0001	UG/L		7.9	J	7.9	I
	0063	06/22/92	1001	UG/L		7.4	J	7.4	I
	0063	09/16/92	0001	UG/L		5.7	UJ	5.7	I
	0063	09/17/92	2001	UG/L		1.7		1.7	I
	0071	11/06/90	0001	UG/L		.8	UJ	.8	I
	0071	02/01/91	0001	UG/L		1.4	UJ	1.4	I
	0071	05/06/91	0001	UG/L		.7	J	.7	I
	0071	08/05/91	0001	UG/L		.6	J	.6	I
	0071	12/16/91	0001	UG/L	U	1.0	U	1.0	I
	0071	12/16/91	1001	UG/L	U	1.0	U	1.0	I
	0071	03/23/92	0001	UG/L	U	0.50	U	0.50	I
	0071	03/23/92	1001	UG/L	U	0.50	U	0.50	I
	0071	06/23/92	0001	UG/L	U	0.50	UJ	0.50	I
	0071	06/23/92	2001	UG/L	U	0.50	UJ	0.50	I
	0071	09/16/92	0001	UG/L	U	0.50	U	0.50	I
	0071	09/16/92	1001	UG/L	U	0.50	U	0.50	I
	0076	11/06/90	0001	UG/L		.9	UJ	.9	I
	0076	02/01/91	0001	UG/L		.8	UJ	.8	I
	0076	05/06/91	0001	UG/L	U	.5	U	.5	I
	0076	12/16/91	0001	UG/L	U	1.0	U	1.0	I
	0076	03/23/92	0001	UG/L	U	0.50	U	0.50	I
	0076	03/23/92	A001	% RECOVERY		85.		NA	R1*
	0076	03/23/92	B001	% RECOVERY		82.		NA	R1*
	0076	06/22/92	0001	UG/L	U	0.50	UJ	0.50	I
	0076	09/16/92	0001	UG/L	U	0.50	U	0.50	I
	0111	11/02/90	0001	UG/L		1.1	UJ	1.1	I
	0111	05/07/91	0001	UG/L		1.7	J	1.7	I
	0111	12/16/91	0001	UG/L		1.7	J	1.7	I
	0112	11/02/90	0001	UG/L	U	.5	U	.5	I
	0112	05/03/91	0001	UG/L	U	.5	UJ	.5	I
	0112	12/13/91	0001	UG/L	U	1.0	U	1.0	I
	0115	11/03/90	0001	UG/L	U	.5	U	.5	I
	0115	02/03/91	0001	UG/L	U	.5	U	.5	I
	0115	05/02/91	0001	UG/L	U	.5	U	.5	I
	0115	08/01/91	0001	UG/L	U	.5	UJ	.5	I
	0115	08/01/91	2001	UG/L		2.3	J	2.3	I
	0115	12/12/91	0001	UG/L	U	1.0	U	1.0	I
	0115	03/19/92	0001	UG/L	U	0.50	U	0.50	I
	0115	03/19/92	4001	UG/L		4.7	J	4.7	I
	0115	06/17/92	0001	UG/L	U	0.50	UJ	0.50	I
	0115	06/17/92	4001	UG/L		5.3	J	5.3	I
	0115	09/15/92	0001	UG/L	U	0.50	UJ	0.50	I
	0115	09/15/92	4001	UG/L	U	0.50	UJ	0.50	I
	0117	11/04/90	0001	UG/L	U	.5	U	.5	I
	0117	05/02/91	0001	UG/L	U	.5	U	.5	I
	0117	12/19/91	0001	UG/L	U	1.0	UJ	1.0	I
	0118	11/07/90	0001	UG/L	U	.5	U	.5	I
	0118	02/04/91	0001	UG/L	U	.5	U	.5	I
	0118	05/08/91	0001	UG/L	U	.5	U	.5	I
	0118	07/30/91	0001	UG/L	U	.5	U	.5	I

J (ORG) - The associated numerical value is an estimated quantity
UJ (ORG) - The material was analyzed for, but was not detected. The sample quantitation limit is an estimated quantity
U (ORG) - The material was analyzed for, but was not detected. The associated numerical value is the sample quantitation limit

GROUNDWATER QUALITY DATA BY PARAMETER
SITE: TXT99 OU1 VALIDATED DATA
10/30/90 TO 09/18/92
REPORT DATE: 05/06/93

PARAMETER NAME	LOCATION ID	LOG DATE	SAMPLE ID	UNITS OF MEASURE	PVI	LAB VALUE	PVI	VALIDATED VALUE	RUN TYPE
CHLOROFORM	0118	12/10/91	0001	UG/L	U	1.0	U	1.0	I
	0118	03/17/92	0001	UG/L	U	0.50	U	0.50	I
	0118	03/17/92	1001	UG/L	U	0.50	U	0.50	I
	0118	03/18/92	2001	UG/L		6.1		6.1	I
	0118	06/17/92	0001	UG/L		3.5	J	3.5	I
	0118	09/14/92	0001	UG/L		0.61	UJ	0.61	I
	0118	09/15/92	2001	UG/L		4.4	J	4.4	I
	0119	06/19/92	0001	UG/L	U	0.50	UJ	0.50	I
	0120	11/05/90	0001	UG/L	U	.5	U	.5	I
	0120	05/02/91	0001	UG/L	U	.5	U	.5	I
	0120	12/17/91	0001	UG/L	U	1.0	U	1.0	I
	0122	11/01/90	0001	UG/L	U	.5	U	.5	I
	0122	02/03/91	0001	UG/L	U	.5	U	.5	I
	0122	02/03/91	A001	% RECOVERY		98.		NA	I *
	0122	02/03/91	B001	% RECOVERY		95.		NA	I *
	0122	05/04/91	0001	UG/L	U	.5	U	.5	I
	0122	08/01/91	0001	UG/L	U	.5	U	.5	I
	0122	12/13/91	0001	UG/L	U	1.0	U	1.0	I
	0122	12/13/91	1001	UG/L	U	1.0	U	1.0	I
	0122	03/20/92	0001	UG/L	U	0.50	U	0.50	I
	0123	11/03/90	0001	UG/L	U	.5	U	.5	I
	0123	05/01/91	0001	UG/L	U	.5	U	.5	I
	0123	12/11/91	0001	UG/L	U	1.0	U	1.0	I
	0123	06/16/92	0001	UG/L	U	0.50	U	0.50	I
	0124	11/03/90	0001	UG/L	U	.5	U	.5	I
	0124	05/02/91	0001	UG/L	U	.5	U	.5	I
	0124	12/12/91	0001	UG/L	U	1.0	U	1.0	I
	0124	06/16/92	0001	UG/L	U	0.50	U	0.50	I
	0124	06/16/92	1001	UG/L	U	0.50	U	0.50	I
	0125	06/20/92	0001	UG/L	U	0.50	UJ	0.50	I
	0126	11/06/90	0001	UG/L	U	.5	UJ	.5	I
	0126	02/05/91	0001	UG/L		37.	UJ	37.	I
	0126	02/05/91	0001	UG/L	U	1.	U	1.	D
	0126	05/01/91	0001	UG/L	U	.5	U	.5	I
	0126	07/31/91	0001	UG/L	U	.5	U	.5	I
	0126	12/12/91	0001	UG/L	U	1.0	U	1.0	I
	0126	03/18/92	0001	UG/L	U	0.50	U	0.50	I
	0126	06/16/92	0001	UG/L	U	0.50	U	0.50	I
	0126	09/14/92	0001	UG/L	U	0.50	UJ	0.50	I
	0126	09/14/92	1001	UG/L	U	0.50	UJ	0.50	I
	0127	11/02/90	0001	UG/L	U	.5	U	.5	I
	0127	05/02/91	0001	UG/L	U	.5	U	.5	I
	0127	12/11/91	0001	UG/L	U	1.0	U	1.0	I
	0129	11/05/90	0001	UG/L	U	.5	U	.5	I
	0129	02/04/91	0001	UG/L	U	.5	U	.5	I
	0129	05/08/91	0001	UG/L	U	.5	U	.5	I
	0129	07/30/91	0001	UG/L	U	.5	U	.5	I
	0129	12/17/91	0001	UG/L	U	1.0	U	1.0	I
	0129	03/17/92	0001	UG/L	U	0.50	U	0.50	I
	0129	03/17/92	3001	UG/L		6.3	UJ	6.3	I
	0129	06/16/92	0001	UG/L	U	0.50	U	0.50	I
	0129	09/15/92	0001	UG/L	U	0.50	UJ	0.50	I
	0129	09/16/92	2001	UG/L		4.8	J	4.8	I
	0137	11/02/90	0001	UG/L	U	5.	U	5.	I
	0137	11/02/90	0001	UG/L	U	5.		NA	I *
	0137	05/03/91	0001	UG/L	U	5.		NA	I *
	0137	12/17/91	4001	UG/L		4.9	J	4.9	I

U (ORG) - The material was analyzed for, but was not detected. The associated numerical value is the sample quantitation limit
J (ORG) - The associated numerical value is an estimated quantity
UJ (ORG) - The material was analyzed for, but was not detected. The sample quantitation limit is an estimated quantity

GROUNDWATER QUALITY DATA BY PARAMETER
SITE: TXT99 OU1 VALIDATED DATA
10/30/90 TO 09/18/92
REPORT DATE: 05/06/93

PARAMETER NAME	LOCATION ID	LOG DATE	SAMPLE ID	UNITS OF MEASURE	PVI	LAB VALUE	PVI	VALIDATED VALUE	RUN TYPE
CHLOROFORM	0137	12/19/91	0001	UG/L	U	5.	U	5.	I
	0137	12/19/91	0001	UG/L	U	1.0	U	1.0	I
	0137	12/19/91	2001	UG/L	U	5.	U	5.	I
	0137	12/19/91	2001	UG/L	U	1.0	U	1.0	I
	0137	12/19/91	3001	UG/L		5.		5.	I
	0137	12/19/91	3001	UG/L		5.4	J	5.4	I
	0138	05/02/91	0001	UG/L	U	.5	U	.5	I
	0138	07/30/91	0001	UG/L	U	.5	U	.5	I
	0138	12/11/91	0001	UG/L	U	1.0	U	1.0	I
	0138	12/12/91	2001	UG/L	U	1.0	U	1.0	I
	0138	03/17/92	0001	UG/L	U	0.50	U	0.50	I
	0138	06/17/92	0001	UG/L	U	0.50	UJ	0.50	I
	0138	09/14/92	0001	UG/L	U	0.50	UJ	0.50	I
	0151	11/04/90	0001	UG/L	U	.5	U	.5	I
	0151	05/06/91	0001	UG/L	U	.5	U	.5	I
	0151	12/17/91	4001	UG/L		3.8	J	3.8	I
	0151	12/18/91	0001	UG/L	U	1.0	UJ	1.0	I
	0151	12/18/91	3001	UG/L		4.5	J	4.5	I
	0152	10/30/90	0001	UG/L		.5	UJ	.5	I
	0152	10/30/90	A001	% RECOVERY		95.		NA	I *
	0152	10/30/90	B001	% RECOVERY		105.		NA	I *
	0152	01/30/91	0001	UG/L		1.3	UJ	1.3	I
	0152	05/03/91	0001	UG/L		1.1	J	1.1	I
	0152	08/03/91	0001	UG/L		1.1	J	1.1	I
	0152	08/03/91	A001	% RECOVERY		88.		NA	I *
	0152	08/03/91	B001	% RECOVERY		89.		NA	I *
	0152	12/14/91	0001	UG/L	U	1.0	U	1.0	I
	0152	03/20/92	0001	UG/L	U	0.50	U	0.50	I
	0152	03/20/92	2001	UG/L		3.9		3.9	I
	0152	03/20/92	A001	% RECOVERY		90.		NA	I2*
	0152	03/20/92	B001	% RECOVERY		92.		NA	I2*
	0152	06/18/92	0001	UG/L	U	0.50	UJ	0.50	I
	0152	06/19/92	2001	UG/L	U	0.50	UJ	0.50	I
	0152	06/19/92	3001	UG/L		5.4	J	5.4	I
	0152	09/17/92	0001	UG/L	U	0.50	U	0.50	I
	0153	10/30/90	0001	UG/L	U	.5	U	.5	I
	0153	05/03/91	0001	UG/L		1.1	J	1.1	I
	0153	12/14/91	0001	UG/L	U	1.0	U	1.0	I
	0153	06/18/92	0001	UG/L	U	0.50	U	0.50	I
	0154	11/02/90	0001	UG/L	U	.5	U	.5	I
	0154	01/30/91	0001	UG/L		.6	UJ	.6	I
	0154	05/04/91	0001	UG/L		.7	J	.7	I
	0154	05/04/91	A001	% RECOVERY		110.		NA	I *
	0154	05/04/91	B001	% RECOVERY		120.		NA	I *
	0154	08/02/91	0001	UG/L	U	.5	U	.5	I
	0154	12/14/91	0001	UG/L	U	1.0	U	1.0	I
	0154	03/21/92	0001	UG/L	U	0.50	U	0.50	I
	0154	06/18/92	0001	UG/L	U	0.50	U	0.50	I
	0154	06/18/92	1001	UG/L	U	0.50	U	0.50	I
	0154	09/17/92	0001	UG/L	U	0.50	U	0.50	I
	0155	10/31/90	0001	UG/L	U	.5	U	.5	I
	0155	01/29/91	0001	UG/L		.9	UJ	.9	I
	0155	01/29/91	A001	% RECOVERY		91.		NA	I *
	0155	01/29/91	B001	% RECOVERY		101.		NA	I *
	0155	05/04/91	0001	UG/L	J	1.6	J	1.6	I
	0155	08/02/91	0001	UG/L		.6	J	.6	I
	0155	12/13/91	0001	UG/L	U	1.0	U	1.0	I

U (ORG) - The material was analyzed for, but was not detected. The associated numerical value is the sample quantitation limit
J (ORG) - The associated numerical value is an estimated quantity
UJ (ORG) - The material was analyzed for, but was not detected. The sample quantitation limit is an estimated quantity

GROUNDWATER QUALITY DATA BY PARAMETER
SITE: TXT99 OU1 VALIDATED DATA
10/30/90 TO 09/18/92
REPORT DATE: 05/06/93

PARAMETER NAME	LOCATION ID	LOG DATE	SAMPLE ID	UNITS OF MEASURE	PVI	LAB VALUE	PVI	VALIDATED VALUE	RUN TYPE
CHLOROFORM	0155	12/13/91	1001	UG/L	U	1.0	U	1.0	I
	0155	03/21/92	0001	UG/L	U	0.50	U	0.50	I
	0155	06/18/92	0001	UG/L	J	0.33	J	0.33	I
	0155	09/17/92	0001	UG/L	U	0.50	U	0.50	I
	0155	09/17/92	A001	% RECOVERY		98.		NA	I *
	0155	09/17/92	B001	% RECOVERY		107.		NA	I *
	0156	11/04/90	0001	UG/L	U	.5	U	.5	I
	0156	11/04/90	A001	% RECOVERY		110.		NA	I *
	0156	11/04/90	B001	% RECOVERY		110.		NA	I *
	0156	05/01/91	0001	UG/L	U	.5	U	.5	I
	0156	12/11/91	0001	UG/L	U	1.0	U	1.0	I
	0156	06/17/92	0001	UG/L	U	0.50	UJ	0.50	I
	0156	06/18/92	2001	UG/L	U	0.50	UJ	0.50	I
	0156	06/18/92	3001	UG/L		6.3	J	6.3	I
	0158	11/03/90	0001	UG/L	U	.5	U	.5	I
	0158	05/07/91	0001	UG/L	U	.5	U	.5	I
	0158	12/19/91	0001	UG/L	U	1.0	U	1.0	I
	0158	06/20/92	0001	UG/L	U	0.50	UJ	0.50	I
	0159	11/03/90	0001	UG/L	U	.5	U	.5	I
	0159	02/02/91	0001	UG/L	U	.5	U	.5	I
	0159	05/02/91	0001	UG/L	U	.5	U	.5	I
	0159	08/01/91	0001	UG/L	U	.5	UJ	.5	I
	0159	12/12/91	0001	UG/L	U	1.0	U	1.0	I
	0159	12/13/91	2001	UG/L	U	1.0	U	1.0	I
	0159	03/18/92	0001	UG/L	U	0.50	U	0.50	I
	0159	03/19/92	2001	UG/L		4.5	J	4.5	I
	0159	06/17/92	0001	UG/L	U	0.50	UJ	0.50	I
	0159	09/15/92	0001	UG/L	U	0.50	UJ	0.50	I
	0160	11/03/90	0001	UG/L	U	.5	U	.5	I
	0160	02/05/91	0001	UG/L		40.	UJ	40.	I
	0160	02/05/91	0001	UG/L	U	1.	U	1.	D
	0160	05/03/91	0001	UG/L	U	.5	U	.5	I
	0160	07/31/91	0001	UG/L	U	.5	UJ	.5	I
	0160	12/12/91	0001	UG/L	U	1.0	U	1.0	I
	0160	03/24/92	0001	UG/L	U	0.50	UJ	0.50	I
	0160	03/24/92	2001	UG/L		3.1		3.1	I
	0160	06/17/92	0001	UG/L	U	0.50	UJ	0.50	I
	0160	09/15/92	0001	UG/L	U	0.50	UJ	0.50	I
	0271	11/06/90	0001	UG/L		1.2	UJ	1.2	I
	0271	11/06/90	A001	% RECOVERY		88.		NA	I *
	0271	11/06/90	B001	% RECOVERY		98.		NA	I *
	0271	02/01/91	0001	UG/L		.6	UJ	.6	I
	0271	05/06/91	0001	UG/L		.6	J	.6	I
	0271	08/05/91	0001	UG/L		.9	J	.9	I
	0271	08/05/91	A001	% RECOVERY		91.		NA	I *
	0271	08/05/91	B001	% RECOVERY		101.		NA	I *
	0271	12/16/91	0001	UG/L	U	1.0	UJ	1.0	I
	0271	06/22/92	0001	UG/L	U	0.50	UJ	0.50	I
	0271	06/22/92	A001	% RECOVERY		104.		NA	I *
	0271	06/22/92	B001	% RECOVERY		117.		NA	I *
	0271	09/16/92	0001	UG/L	U	0.50	U	0.50	I
	0271	09/16/92	A001	% RECOVERY		94.		NA	I *
	0271	09/16/92	B001	% RECOVERY		100.		NA	I *
	0301	11/05/90	0001	UG/L	U	.5	U	.5	I
	0301	11/05/90	A001	% RECOVERY		99.		NA	I *
	0301	11/05/90	B001	% RECOVERY		100.		NA	I *
	0301	05/08/91	0001	UG/L	U	.5	U	.5	I

U (ORG) - The material was analyzed for, but was not detected. The associated numerical value is the sample quantitation limit
J (ORG) - The associated numerical value is an estimated quantity
UJ (ORG) - The material was analyzed for, but was not detected. The sample quantitation limit is an estimated quantity

GROUNDWATER QUALITY DATA BY PARAMETER
SITE: TXT99 OU1 VALIDATED DATA
10/30/90 TO 09/18/92
REPORT DATE: 05/06/93

PARAMETER NAME	LOCATION ID	LOG DATE	SAMPLE ID	UNITS OF MEASURE	PVI	LAB VALUE	PVI	VALIDATED VALUE	RUN TYPE
CHLOROFORM	0301	12/10/91	0001	UG/L	U	1.0	U	1.0	I
	0302	11/05/90	0001	UG/L	U	.5	U	.5	I
	0302	05/08/91	0001	UG/L	U	.5	U	.5	I
	0302	12/10/91	0001	UG/L	U	1.0	U	1.0	I
	0303	11/07/90	0001	UG/L	U	.5	U	.5	I
	0303	11/07/90	A001	% RECOVERY		91.		NA	I *
	0303	11/07/90	B001	% RECOVERY		92.		NA	I *
	0303	05/02/91	0001	UG/L	U	.5	U	.5	I
	0303	12/10/91	0001	UG/L	U	1.0	U	1.0	I
	0303	12/11/91	2001	UG/L	U	1.0	U	1.0	I
	0303	06/16/92	0001	UG/L	U	0.50	U	0.50	I
	0304	11/07/90	0001	UG/L	U	.5	U	.5	I
	0304	05/01/91	0001	UG/L	U	.5	U	.5	I
	0304	12/11/91	0001	UG/L	U	1.0	U	1.0	I
	0304	06/16/92	0001	UG/L	U	0.50	U	0.50	I
	0304	06/17/92	2001	UG/L	U	0.50	U	0.50	I
	0305	11/01/90	0001	UG/L		7.5	UJ	7.5	I
	0305	01/31/91	0001	UG/L		6.1	UJ	6.1	I
	0305	05/05/91	0001	UG/L		7.7	J	7.7	I
	0305	08/01/91	0001	UG/L		8.		NA	I *
	0305	08/02/91	0001	UG/L		8.	J	8.	I
	0305	12/17/91	0001	UG/L		5.1	J	5.1	I
	0305	12/17/91	1001	UG/L		4.8	J	4.8	I
	0305	12/17/91	4001	UG/L		4.1	J	4.1	I
	0305	03/19/92	0001	UG/L		4.0	J	4.0	I
	0305	06/22/92	0001	UG/L		6.1	J	6.1	I
	0305	06/22/92	1001	UG/L		6.6	J	6.6	I
	0305	06/22/92	2001	UG/L	U	0.50	UJ	0.50	I
	0305	09/16/92	0001	UG/L		8.0	UJ	8.0	I
	0305	09/16/92	3001	UG/L		5.9	UJ	5.9	I
	0306	10/30/90	0001	UG/L	U	.5	U	.5	I
	0306	02/06/91	0001	UG/L	U	.5	UJ	.5	I
	0306	05/04/91	0001	UG/L	U	.5	U	.5	I
	0306	08/03/91	0001	UG/L		.7	J	.7	I
	0306	12/15/91	0001	UG/L	U	1.0	U	1.0	I
	0306	03/21/92	0001	UG/L	U	0.50	U	0.50	I
	0306	03/21/92	3001	UG/L		5.2	UJ	5.2	I
	0306	06/18/92	0001	UG/L	U	0.50	UJ	0.50	I
	0306	06/18/92	A001	% RECOVERY		94.		NA	I *
	0306	06/18/92	B001	% RECOVERY		95.		NA	I *
	0306	09/17/92	0001	UG/L	U	0.50	U	0.50	I
	0306	09/17/92	1001	UG/L	U	0.50	U	0.50	I
	0307	10/31/90	0001	UG/L		1.2	UJ	1.2	I
	0307	02/03/91	0001	UG/L		1.7	UJ	1.7	I
	0307	05/07/91	0001	UG/L		1.	J	1.	I
	0307	05/07/91	A001	% RECOVERY		81.		NA	I *
	0307	05/07/91	B001	% RECOVERY		83.		NA	I *
	0307	08/04/91	0001	UG/L		1.5	J	1.5	I
	0307	12/15/91	0001	UG/L	U	1.0	U	1.0	I
	0307	12/16/91	2001	UG/L	U	1.0	U	1.0	I
	0307	03/23/92	0001	UG/L		1.0	J	1.0	I
	0307	06/21/92	0001	UG/L		0.84		0.84	I
	0307	06/21/92	3001	UG/L		5.4	J	5.4	I
	0307	09/17/92	0001	UG/L		0.53	UJ	0.53	I
	0309	11/02/90	0001	UG/L	U	.5	U	.5	I
	0309	05/06/91	0001	UG/L	U	.5	U	.5	I
	0309	12/14/91	0001	UG/L	U	1.0	U	1.0	I

U (ORG) - The material was analyzed for, but was not detected. The associated numerical value is the sample quantitation limit
UJ (ORG) - The material was analyzed for, but was not detected. The sample quantitation limit is an estimated quantity
J (ORG) - The associated numerical value is an estimated quantity

GROUNDWATER QUALITY DATA BY PARAMETER
SITE: TXT99 OU1 VALIDATED DATA
10/30/90 TO 09/18/92
REPORT DATE: 05/06/93

PARAMETER NAME	LOCATION ID	LOG DATE	SAMPLE ID	UNITS OF MEASURE	PVI	LAB VALUE	PVI	VALIDATED VALUE	RUN TYPE
CHLOROFORM	0309	03/22/92	0001	UG/L	U	0.50	U	0.50	I
	0309	06/19/92	0001	UG/L	U	0.50	UJ	0.50	I
	0309	09/16/92	0001	UG/L	U	0.50	U	0.50	I
	0310	10/30/90	0001	UG/L	U	.5	U	.5	I
	0310	05/04/91	0001	UG/L	U	.5	U	.5	I
	0310	05/04/91	A001	% RECOVERY		94.		NA	I *
	0310	05/04/91	B001	% RECOVERY		100.		NA	I *
	0310	12/14/91	0001	UG/L	U	1.0	U	1.0	I
	0310	06/20/92	0001	UG/L	U	0.50	UJ	0.50	I
	0311	11/05/90	0001	UG/L		6.9	J	6.9	I
	0311	05/02/91	0001	UG/L	U	.5	U	.5	I
	0311	12/13/91	0001	UG/L		1.3	J	1.3	I
	0311	06/17/92	0001	UG/L		0.76	UJ	0.76	I
	0312	11/06/90	0001	UG/L		.5	UJ	.5	I
	0312	02/04/91	0001	UG/L		.5	UJ	.5	I
	0312	05/06/91	0001	UG/L	U	.5	U	.5	I
	0312	08/05/91	0001	UG/L		.7	J	.7	I
	0312	12/16/91	0001	UG/L	U	1.0	UJ	1.0	I
	0312	12/17/91	2001	UG/L	U	1.0	UJ	1.0	I
	0312	03/21/92	0001	UG/L	U	0.50	U	0.50	I
	0312	06/20/92	0001	UG/L	U	0.50	UJ	0.50	I
	0312	09/17/92	0001	UG/L	U	0.50	U	0.50	I
	0313	10/31/90	0001	UG/L		1.1	UJ	1.1	I
	0313	02/03/91	0001	UG/L		1.8	UJ	1.8	I
	0313	05/07/91	0001	UG/L		1.3	J	1.3	I
	0313	08/04/91	0001	UG/L		1.3	J	1.3	I
	0313	08/04/91	2001	UG/L	U	.5	U	.5	I
	0313	12/17/91	0001	UG/L	U	1.0	U	1.0	I
	0313	12/18/91	2001	UG/L	U	1.0	U	1.0	I
	0313	03/22/92	0001	UG/L		0.94	UJ	0.94	I
	0313	03/23/92	2001	UG/L		3.7		3.7	I
	0313	06/21/92	0001	UG/L		0.77		0.77	I
	0313	06/22/92	2001	UG/L	U	0.50	U	0.50	I
	0313	09/17/92	0001	UG/L		0.53	UJ	0.53	I
	0313	09/17/92	3001	UG/L		5.8	UJ	5.8	I
	0313	09/18/92	2001	UG/L		4.9		4.9	I
	0314	11/07/90	0001	UG/L	U	.5	U	.5	I
	0314	05/04/91	0001	UG/L	U	.5	U	.5	I
	0314	12/15/91	0001	UG/L	U	1.0	U	1.0	I
	0314	06/19/92	0001	UG/L	U	0.50	UJ	0.50	I
	0315	10/31/90	0001	UG/L		.9	UJ	.9	I
	0315	01/31/91	0001	UG/L		.9	UJ	.9	I
	0315	05/05/91	0001	UG/L	U	.5	U	.5	I
	0315	08/03/91	0001	UG/L		1.4	J	1.4	I
	0315	12/17/91	0001	UG/L	U	1.0	U	1.0	I
	0315	03/20/92	0001	UG/L		0.59	UJ	0.59	I
	0315	06/20/92	0001	UG/L	J	0.46	J	0.46	I
	0315	09/16/92	0001	UG/L	U	0.50	U	0.50	I
	0317	11/06/90	0001	UG/L		1.1	UJ	1.1	I
	0317	05/08/91	0001	UG/L	U	.5	U	.5	I
	0317	12/16/91	0001	UG/L	U	1.0	UJ	1.0	I
	0317	12/16/91	1001	UG/L	U	1.0	UJ	1.0	I
	0317	06/20/92	0001	UG/L	U	0.50	UJ	0.50	I
	0318	11/04/90	0001	UG/L	U	.5	U	.5	I
	0318	11/04/90	A001	% RECOVERY		100.		NA	I *
	0318	11/04/90	B001	% RECOVERY		96.		NA	I *
	0318	05/05/91	0001	UG/L	U	.5	U	.5	I

U (ORG) - The material was analyzed for, but was not detected. The associated numerical value is the sample quantitation limit
UJ (ORG) - The material was analyzed for, but was not detected. The sample quantitation limit is an estimated quantity
J (ORG) - The associated numerical value is an estimated quantity

GROUNDWATER QUALITY DATA BY PARAMETER
SITE: TXT99 OU1 VALIDATED DATA
10/30/90 TO 09/18/92
REPORT DATE: 05/06/93

PARAMETER NAME	LOCATION ID	LOG DATE	SAMPLE ID	UNITS OF MEASURE	PVI	LAB VALUE	PVI	VALIDATED VALUE	RUN TYPE
CHLOROFORM	0318	12/15/91	0001	UG/L	U	1.0	U	1.0	I
	0319	11/04/90	0001	UG/L	U	.5	U	.5	I
	0319	05/07/91	0001	UG/L	U	.5	UJ	.5	I
	0319	12/18/91	0001	UG/L	U	1.0	UJ	1.0	I
	0319	06/19/92	0001	UG/L	U	0.50	UJ	0.50	I
	0319	06/19/92	3001	UG/L		5.3	J	5.3	I
	0320	11/01/90	0001	UG/L	U	.5	U	.5	I
	0320	11/01/90	A001	% RECOVERY		93.		NA	I *
	0320	11/01/90	B001	% RECOVERY		97.		NA	I *
	0320	05/07/91	0001	UG/L	U	.5	U	.5	I
	0320	12/18/91	0001	UG/L	U	1.0	UJ	1.0	I
	0320	06/19/92	0001	UG/L	U	0.50	UJ	0.50	I
	0712	06/23/92	0001	UG/L	U	0.50		NA	I *
	0714	06/23/92	0001	UG/L	U	0.50		NA	I *
	0721	06/23/92	0001	UG/L	U	0.50		NA	I *
	0721	06/23/92	1001	UG/L	U	0.50		NA	I *
	0722	06/23/92	0001	UG/L	U	0.50		NA	I *
	0722	06/23/92	2001	UG/L	U	0.50		NA	I *
	0722	06/23/92	3001	UG/L		6.4		NA	I *
	0723	06/23/92	0001	UG/L	U	0.50		NA	I *
	0723	06/23/92	3001	UG/L		5.6		NA	I *
	0724	06/23/92	0001	UG/L	U	0.50		NA	I *
	0725	06/23/92	0001	UG/L	U	0.50		NA	I *
	0726	06/23/92	0001	UG/L	U	0.50		NA	I *
	0727	06/23/92	0001	UG/L	U	0.50		NA	I *
	0801	09/17/92	3001	UG/L		5.6		5.6	I
	0802	09/18/92	3001	UG/L		4.6	UJ	4.6	I
CHLOROMETHANE	0046	05/06/91	0001	UG/L	U	.8	U	.8	I
	0046	08/05/91	0001	UG/L	U	.8	UJ	.8	I
	0046	12/16/91	0001	UG/L	U	2.0	UJ	2.0	I
	0063	05/06/91	0001	UG/L	U	.8	U	.8	I
	0063	08/05/91	0001	UG/L	U	.8	UJ	.8	I
	0063	12/16/91	0001	UG/L	U	2.0	UJ	2.0	I
	0071	05/06/91	0001	UG/L	U	.8	U	.8	I
	0071	08/05/91	0001	UG/L	U	.8	UJ	.8	I
	0071	12/16/91	0001	UG/L	U	2.0	UJ	2.0	I
	0071	12/16/91	1001	UG/L	U	2.0	UJ	2.0	I
	0076	05/06/91	0001	UG/L	U	.8	U	.8	I
	0076	12/16/91	0001	UG/L	U	2.0	UJ	2.0	I
	0111	05/07/91	0001	UG/L	U	.8	U	.8	I
	0111	12/16/91	0001	UG/L	U	2.0	UJ	2.0	I
	0112	05/03/91	0001	UG/L	U	.8	UJ	.8	I
	0112	12/13/91	0001	UG/L	U	2.0		NA	I
	0115	05/02/91	0001	UG/L	U	.8	UJ	.8	I
	0115	08/01/91	0001	UG/L	U	.8	UJ	.8	I
	0115	08/01/91	2001	UG/L	U	.8	UJ	.8	I
	0115	12/12/91	0001	UG/L	U	2.0		NA	I
	0117	05/02/91	0001	UG/L	U	.8	UJ	.8	I
	0117	12/19/91	0001	UG/L	U	2.0	UJ	2.0	I
	0118	05/08/91	0001	UG/L	U	.8	U	.8	I
	0118	07/30/91	0001	UG/L	U	.8	UJ	.8	I
	0118	12/10/91	0001	UG/L	U	2.0	UJ	2.0	I
	0120	05/02/91	0001	UG/L	U	.8	UJ	.8	I
	0120	12/17/91	0001	UG/L	U	2.0	UJ	2.0	I
	0122	05/04/91	0001	UG/L	U	.8	UJ	.8	I
	0122	08/01/91	0001	UG/L	U	.8	UJ	.8	I

U (ORG) - The material was analyzed for, but was not detected. The associated numerical value is the sample quantitation limit
UJ (ORG) - The material was analyzed for, but was not detected. The sample quantitation limit is an estimated quantity
J (ORG) - The associated numerical value is an estimated quantity

GROUNDWATER QUALITY DATA BY PARAMETER
SITE: TXT99 OU1 VALIDATED DATA
10/30/90 TO 09/18/92
REPORT DATE: 05/06/93

PARAMETER NAME	LOCATION ID	LOG DATE	SAMPLE ID	UNITS OF MEASURE	PVI	LAB VALUE	PVI	VALIDATED VALUE	RUN TYPE
CHLOROMETHANE	0122	12/13/91	0001	UG/L	U	2.0		NA	I
	0122	12/13/91	1001	UG/L	U	2.0		NA	I
	0123	05/01/91	0001	UG/L	U	.8	UJ	0.8	I
	0123	12/11/91	0001	UG/L	U	2.0	UJ	2.0	I
	0124	05/02/91	0001	UG/L	U	.8	UJ	.8	I
	0124	12/12/91	0001	UG/L	U	2.0		NA	I
	0126	05/01/91	0001	UG/L	U	.8	UJ	.8	I
	0126	07/31/91	0001	UG/L	U	.8	UJ	.8	I
	0126	12/12/91	0001	UG/L	U	2.0		NA	I
	0127	05/02/91	0001	UG/L	U	.8	UJ	.8	I
	0127	12/11/91	0001	UG/L	U	2.0	UJ	2.0	I
	0129	05/08/91	0001	UG/L	U	.8	U	.8	I
	0129	07/30/91	0001	UG/L	U	.8	UJ	.8	I
	0129	12/17/91	0001	UG/L	U	2.0	UJ	2.0	I
	0137	11/02/90	0001	UG/L	U	10.	UJ	10.	I
	0137	11/02/90	0001	UG/L	U	10.		NA	I *
	0137	05/03/91	0001	UG/L	U	10.		NA	I *
	0137	12/17/91	4001	UG/L	U	2.0	UJ	2.0	I
	0137	12/19/91	0001	UG/L	U	10.	U	10.	I
	0137	12/19/91	0001	UG/L	U	2.0	UJ	2.0	I
	0137	12/19/91	2001	UG/L	U	10.	U	10.	I
	0137	12/19/91	2001	UG/L	U	2.0	UJ	2.0	I
	0137	12/19/91	3001	UG/L	U	10.	U	10.	I
	0137	12/19/91	3001	UG/L	U	2.0	UJ	2.0	I
	0138	05/02/91	0001	UG/L	U	.8	UJ	.8	I
	0138	07/30/91	0001	UG/L	U	.8	UJ	.8	I
	0138	12/11/91	0001	UG/L	U	2.0	UJ	2.0	I
	0138	12/12/91	2001	UG/L	U	2.0	UJ	2.0	I
	0151	05/06/91	0001	UG/L	U	.8	U	.8	I
	0151	12/17/91	4001	UG/L	U	2.0	UJ	2.0	I
	0151	12/18/91	0001	UG/L	U	2.0	UJ	2.0	I
	0151	12/18/91	3001	UG/L	U	2.0	UJ	2.0	I
	0152	05/03/91	0001	UG/L	U	.8	UJ	.8	I
	0152	08/03/91	0001	UG/L	U	.8	UJ	.8	I
	0152	12/14/91	0001	UG/L	U	2.0		NA	I
	0153	05/03/91	0001	UG/L	U	.8	UJ	.8	I
	0153	12/14/91	0001	UG/L	U	2.0		NA	I
	0154	05/04/91	0001	UG/L	U	.8	UJ	.8	I
	0154	08/02/91	0001	UG/L	U	.8	UJ	.8	I
	0154	12/14/91	0001	UG/L	U	2.0		NA	I
	0155	05/04/91	0001	UG/L	U	.8	UJ	.8	I
	0155	08/02/91	0001	UG/L	U	.8	UJ	.8	I
	0155	12/13/91	0001	UG/L	U	2.0		NA	I
	0155	12/13/91	1001	UG/L	U	2.0		NA	I
	0156	05/01/91	0001	UG/L	U	.8	UJ	.8	I
	0156	12/11/91	0001	UG/L	U	2.0	UJ	2.0	I
	0158	05/07/91	0001	UG/L	U	.8	U	.8	I
	0158	12/19/91	0001	UG/L	U	2.0	UJ	2.0	I
	0159	05/02/91	0001	UG/L	U	.8	UJ	.8	I
	0159	08/01/91	0001	UG/L	U	.8	UJ	.8	I
	0159	12/12/91	0001	UG/L	U	2.0		NA	I
	0159	12/13/91	2001	UG/L	U	2.0		NA	I
	0160	05/03/91	0001	UG/L	U	.8	UJ	.8	I
	0160	07/31/91	0001	UG/L	U	.8	UJ	.8	I
	0160	12/12/91	0001	UG/L	U	2.0		NA	I
	0271	05/06/91	0001	UG/L	U	.8	U	.8	I
	0271	08/05/91	0001	UG/L	U	.8	UJ	.8	I
	0271	12/16/91	0001	UG/L	U	2.0	UJ	2.0	I

U (ORG) - The material was analyzed for, but was not detected. The associated numerical value is the sample quantitation limit

UJ (ORG) - The material was analyzed for, but was not detected. The sample quantitation limit is an estimated quantity

GROUNDWATER QUALITY DATA BY PARAMETER
SITE: TXT99 OU1 VALIDATED DATA
10/30/90 TO 09/18/92
REPORT DATE: 05/06/93

PARAMETER NAME	LOCATION ID	LOG DATE	SAMPLE ID	UNITS OF MEASURE	PVI	LAB VALUE	PVI	VALIDATED VALUE	RUN TYPE
CHLOROMETHANE	0301	05/08/91	0001	UG/L	U	.8	U	.8	I
	0301	12/10/91	0001	UG/L	U	2.0	UJ	2.0	I
	0302	05/08/91	0001	UG/L	U	.8	U	.8	I
	0302	12/10/91	0001	UG/L	U	2.0	UJ	2.0	I
	0303	05/02/91	0001	UG/L	U	.8	UJ	.8	I
	0303	12/10/91	0001	UG/L	U	2.0	UJ	2.0	I
	0303	12/11/91	2001	UG/L	U	2.0	UJ	2.0	I
	0304	05/01/91	0001	UG/L	U	.8	UJ	.8	I
	0304	12/11/91	0001	UG/L	U	2.0	UJ	2.0	I
	0305	05/05/91	0001	UG/L	U	.8	UJ	.8	I
	0305	08/01/91	0001	UG/L	U	.8		NA	I *
	0305	08/02/91	0001	UG/L	U	.8	UJ	.8	I
	0305	12/17/91	0001	UG/L	U	2.0	UJ	2.0	I
	0305	12/17/91	1001	UG/L	U	2.0	UJ	2.0	I
	0305	12/17/91	4001	UG/L	U	2.0	UJ	2.0	I
	0306	05/04/91	0001	UG/L	U	.8	UJ	.8	I
	0306	08/03/91	0001	UG/L	U	.8	UJ	.8	I
	0306	12/15/91	0001	UG/L	U	2.0		NA	I
	0307	05/07/91	0001	UG/L	U	.8	U	.8	I
	0307	08/04/91	0001	UG/L	U	.8	UJ	.8	I
	0307	12/15/91	0001	UG/L	U	2.0	UJ	2.0	I
	0307	12/16/91	2001	UG/L	U	2.0	UJ	2.0	I
	0309	05/06/91	0001	UG/L	U	.8	U	.8	I
	0309	12/14/91	0001	UG/L	U	2.0	UJ	2.0	I
	0310	05/04/91	0001	UG/L	U	.8	UJ	.8	I
	0310	12/14/91	0001	UG/L	U	2.0	UJ	2.0	I
	0311	05/02/91	0001	UG/L	U	.8	UJ	.8	I
	0311	12/13/91	0001	UG/L	U	2.0		NA	I
	0312	05/06/91	0001	UG/L	U	.8	U	.8	I
	0312	08/05/91	0001	UG/L	U	.8	UJ	.8	I
	0312	12/16/91	0001	UG/L	U	2.0	UJ	2.0	I
	0312	12/17/91	2001	UG/L	U	2.0	UJ	2.0	I
	0313	05/07/91	0001	UG/L	U	.8	U	.8	I
	0313	08/04/91	0001	UG/L	U	.8	UJ	.8	I
	0313	08/04/91	2001	UG/L	U	.8	UJ	.8	I
	0313	12/17/91	0001	UG/L	U	2.0	UJ	2.0	I
	0313	12/18/91	2001	UG/L	U	2.0	UJ	2.0	I
	0314	05/04/91	0001	UG/L	U	.8	UJ	.8	I
	0314	12/15/91	0001	UG/L	U	2.0	UJ	2.0	I
	0315	05/05/91	0001	UG/L	U	.8	UJ	.8	I
	0315	08/03/91	0001	UG/L	U	.8	UJ	.8	I
	0315	12/17/91	0001	UG/L	U	2.0	UJ	2.0	I
	0317	05/08/91	0001	UG/L	U	.8	U	.8	I
	0317	12/16/91	0001	UG/L	U	2.0	UJ	2.0	I
	0317	12/16/91	1001	UG/L	U	2.0	UJ	2.0	I
	0318	05/05/91	0001	UG/L	U	.8	UJ	.8	I
	0318	12/15/91	0001	UG/L	U	2.0	UJ	2.0	I
	0319	05/07/91	0001	UG/L	U	.8	UJ	.8	I
	0319	12/18/91	0001	UG/L	U	2.0	UJ	2.0	I
	0320	05/07/91	0001	UG/L	U	.8	U	.8	I
	0320	12/18/91	0001	UG/L	U	2.0	UJ	2.0	I
CHLOROTOLUENE	0046	11/06/90	0001	UG/L	U	1.	U	1.	I
	0046	02/05/91	0001	UG/L	U	1.	U	1.	I
	0046	02/05/91	0001	UG/L	U	1.	U	2.	D
	0046	05/06/91	0001	UG/L	U	1.	U	1.	I
	0046	08/05/91	0001	UG/L	U	1.	U	1.	I
	0063	11/01/90	0001	UG/L	U	1.	U	1.	I

U (ORG) - The material was analyzed for, but was not detected. The associated numerical value is the sample quantitation limit

UJ (ORG) - The material was analyzed for, but was not detected. The sample quantitation limit is an estimated quantity

GROUNDWATER QUALITY DATA BY PARAMETER
SITE: TXT99 OU1 VALIDATED DATA
10/30/90 TO 09/18/92
REPORT DATE: 05/06/93

PARAMETER NAME	LOCATION ID	LOG DATE	SAMPLE ID	UNITS OF MEASURE	PVI	LAB VALUE	PVI	VALIDATED VALUE	RUN TYPE
CHLOROTOLUENE	0063	02/05/91	0001	UG/L	U	1.	U	1.	I
	0063	05/06/91	0001	UG/L	U	1.	U	1.	I
	0063	08/05/91	0001	UG/L	U	1.	U	1.	I
	0071	11/06/90	0001	UG/L	U	1.	U	1.	I
	0071	02/01/91	0001	UG/L	U	1.	U	1.	I
	0071	05/06/91	0001	UG/L	U	1.	U	1.	I
	0071	08/05/91	0001	UG/L	U	1.	U	1.	I
	0076	11/06/90	0001	UG/L	U	1.	U	1.	I
	0076	02/01/91	0001	UG/L	U	1.	U	1.	I
	0076	05/06/91	0001	UG/L	U	1.	U	1.	I
	0111	11/02/90	0001	UG/L	U	1.	U	1.	I
	0111	05/07/91	0001	UG/L	U	1.	U	1.	I
	0112	11/02/90	0001	UG/L	U	1.	U	1.	I
	0112	05/03/91	0001	UG/L	U	1.	U	1.	I
	0115	11/03/90	0001	UG/L	U	1.	U	1.	I
	0115	02/03/91	0001	UG/L	U	1.	U	1.	I
	0115	05/02/91	0001	UG/L	U	1.	U	1.	I
	0115	08/01/91	0001	UG/L	U	1.	UJ	1.	I
	0115	08/01/91	2001	UG/L	U	1.	UJ	1.	I
	0117	11/04/90	0001	UG/L	U	1.	U	1.	I
	0117	05/02/91	0001	UG/L	U	1.	U	1.	I
	0118	11/07/90	0001	UG/L	U	1.	U	1.	I
	0118	02/04/91	0001	UG/L	U	1.	U	1.	I
	0118	05/08/91	0001	UG/L	U	1.	U	1.	I
	0118	07/30/91	0001	UG/L	U	1.	U	1.	I
	0120	11/05/90	0001	UG/L	U	1.	U	1.	I
	0120	05/02/91	0001	UG/L	U	1.	U	1.	I
	0122	11/01/90	0001	UG/L	U	1.	U	1.	I
	0122	02/03/91	0001	UG/L	U	1.	U	1.	I
	0122	05/04/91	0001	UG/L	U	1.	U	1.	I
	0122	08/01/91	0001	UG/L	U	1.	U	1.	I
	0123	11/03/90	0001	UG/L	U	1.	U	1.	I
	0123	05/01/91	0001	UG/L	U	1.	U	1.	I
	0124	11/03/90	0001	UG/L	U	1.	U	1.	I
	0124	05/02/91	0001	UG/L	U	1.	U	1.	I
	0126	11/06/90	0001	UG/L	U	1.	UJ	1.	I
	0126	02/05/91	0001	UG/L	U	1.	U	1.	I
	0126	02/05/91	0001	UG/L	U	1.	U	2.	D
	0126	05/01/91	0001	UG/L	U	1.	U	1.	I
	0126	07/31/91	0001	UG/L	U	1.	U	1.	I
	0127	11/02/90	0001	UG/L	U	1.	U	1.	I
	0127	05/02/91	0001	UG/L	U	1.	U	1.	I
	0129	11/05/90	0001	UG/L	U	1.	U	1.	I
	0129	02/04/91	0001	UG/L	U	1.	U	1.	I
	0129	05/08/91	0001	UG/L	U	1.	U	1.	I
	0129	07/30/91	0001	UG/L	U	1.	U	1.	I
	0138	05/02/91	0001	UG/L	U	1.	U	1.	I
	0138	07/30/91	0001	UG/L	U	1.	U	1.	I
	0151	11/04/90	0001	UG/L	U	1.	U	1.	I
	0151	05/06/91	0001	UG/L	U	1.	U	1.	I
	0152	10/30/90	0001	UG/L	U	1.	U	1.	I
	0152	01/30/91	0001	UG/L	U	1.	U	1.	I
	0152	05/03/91	0001	UG/L	U	1.	U	1.	I
	0152	08/03/91	0001	UG/L	U	1.	U	1.	I
	0153	10/30/90	0001	UG/L	U	1.	U	1.	I
	0153	05/03/91	0001	UG/L	U	1.	U	1.	I
	0154	11/02/90	0001	UG/L	U	1.	U	1.	I
	0154	01/30/91	0001	UG/L	U	1.	U	1.	I

U (ORG) - The material was analyzed for, but was not detected. The associated numerical value is the sample quantitation limit

UJ (ORG) - The material was analyzed for, but was not detected. The sample quantitation limit is an estimated quantity

GROUNDWATER QUALITY DATA BY PARAMETER
SITE: TXT99 OU1 VALIDATED DATA
10/30/90 TO 09/18/92
REPORT DATE: 05/06/93

PARAMETER NAME	LOCATION ID	LOG DATE	SAMPLE ID	UNITS OF MEASURE	PVI	LAB VALUE	PVI	VALIDATED VALUE	RUN TYPE
CHLOROTOLUENE	0154	05/04/91	0001	UG/L	U	1.	U	1.	I
	0154	08/02/91	0001	UG/L	U	1.	U	1.	I
	0155	10/31/90	0001	UG/L	U	1.	U	1.	I
	0155	01/29/91	0001	UG/L	U	1.	U	1.	I
	0155	05/04/91	0001	UG/L	U	1.	U	1.	I
	0155	08/02/91	0001	UG/L	U	1.	U	1.	I
	0156	11/04/90	0001	UG/L	U	1.	U	1.	I
	0156	05/01/91	0001	UG/L	U	1.	U	1.	I
	0158	11/03/90	0001	UG/L	U	1.	U	1.	I
	0158	05/07/91	0001	UG/L	U	1.	U	1.	I
	0159	11/03/90	0001	UG/L	U	1.	U	1.	I
	0159	02/02/91	0001	UG/L	U	1.	U	1.	I
	0159	05/02/91	0001	UG/L	U	1.	U	1.	I
	0159	08/01/91	0001	UG/L	U	1.	UJ	1.	I
	0160	11/03/90	0001	UG/L	U	1.	U	1.	I
	0160	02/05/91	0001	UG/L	U	1.	U	1.	I
	0160	02/05/91	0001	UG/L	U	1.	U	2.	D
	0160	05/03/91	0001	UG/L	U	1.	U	1.	I
	0160	07/31/91	0001	UG/L	U	1.	UJ	1.	I
	0271	11/06/90	0001	UG/L	U	1.	U	1.	I
	0271	02/01/91	0001	UG/L	U	1.	U	1.	I
	0271	05/06/91	0001	UG/L	U	1.	U	1.	I
	0271	08/05/91	0001	UG/L	U	1.	U	1.	I
	0301	11/05/90	0001	UG/L	U	1.	U	1.	I
	0301	05/08/91	0001	UG/L	U	1.	U	1.	I
	0302	11/05/90	0001	UG/L	U	1.	U	1.	I
	0302	05/08/91	0001	UG/L	U	1.	U	1.	I
	0303	11/07/90	0001	UG/L	U	1.	U	1.	I
	0303	05/02/91	0001	UG/L	U	1.	U	1.	I
	0304	11/07/90	0001	UG/L	U	1.	U	1.	I
	0304	05/01/91	0001	UG/L	U	1.	U	1.	I
	0305	11/01/90	0001	UG/L	U	1.	U	1.	I
	0305	01/31/91	0001	UG/L	U	1.	U	1.	I
	0305	05/05/91	0001	UG/L	U	1.	U	1.	I
	0305	08/01/91	0001	UG/L	U	1.		NA	I *
	0305	08/02/91	0001	UG/L	U	1.	UJ	1.	I
	0306	10/30/90	0001	UG/L	U	1.	U	1.	I
	0306	02/06/91	0001	UG/L	U	1.	U	1.	I
	0306	05/04/91	0001	UG/L	U	1.	U	1.	I
	0306	08/03/91	0001	UG/L	U	1.	U	1.	I
	0307	10/31/90	0001	UG/L	U	1.	U	1.	I
	0307	02/03/91	0001	UG/L	U	1.	U	1.	I
	0307	05/07/91	0001	UG/L	U	1.	U	1.	I
	0307	08/04/91	0001	UG/L	U	1.	U	1.	I
	0309	11/02/90	0001	UG/L	U	1.	U	1.	I
	0309	05/06/91	0001	UG/L	U	1.	U	1.	I
	0310	10/30/90	0001	UG/L	U	1.	U	1.	I
	0310	05/04/91	0001	UG/L	U	1.	U	1.	I
	0311	11/05/90	0001	UG/L	U	1.	U	1.	I
	0311	05/02/91	0001	UG/L	U	1.	U	1.	I
	0312	11/06/90	0001	UG/L	U	1.	U	1.	I
	0312	02/04/91	0001	UG/L	U	1.	U	1.	I
	0312	05/06/91	0001	UG/L	U	1.	U	1.	I
	0312	08/05/91	0001	UG/L	U	1.	U	1.	I
	0313	10/31/90	0001	UG/L	U	1.	U	1.	I
	0313	02/03/91	0001	UG/L	U	1.	U	1.	I
	0313	05/07/91	0001	UG/L	U	1.	U	1.	I
	0313	08/04/91	0001	UG/L	U	1.	U	1.	I

U (ORG) - The material was analyzed for, but was not detected. The associated numerical value is the sample quantitation limit

UJ (ORG) - The material was analyzed for, but was not detected. The sample quantitation limit is an estimated quantity

GROUNDWATER QUALITY DATA BY PARAMETER
SITE: TXT99 OU1 VALIDATED DATA
10/30/90 TO 09/18/92
REPORT DATE: 05/06/93

PARAMETER NAME	LOCATION ID	LOG DATE	SAMPLE ID	UNITS OF MEASURE	PVI	LAB VALUE	PVI	VALIDATED VALUE	RUN TYPE
CHLOROTOLUENE	0313	08/04/91	2001	UG/L	U	1.	U	1.	I
	0314	11/07/90	0001	UG/L	U	1.	U	1.	I
	0314	05/04/91	0001	UG/L	U	1.	U	1.	I
	0315	10/31/90	0001	UG/L	U	1.	U	1.	I
	0315	01/31/91	0001	UG/L	U	1.	U	1.	I
	0315	05/05/91	0001	UG/L	U	1.	U	1.	I
	0315	08/03/91	0001	UG/L	U	1.	U	1.	I
	0317	11/06/90	0001	UG/L	U	1.	U	1.	I
	0317	05/08/91	0001	UG/L	U	1.	UJ	1.	I
	0318	11/04/90	0001	UG/L	U	1.	U	1.	I
	0318	05/05/91	0001	UG/L	U	1.	U	1.	I
	0319	11/04/90	0001	UG/L	U	1.	U	1.	I
	0319	05/07/91	0001	UG/L	U	1.	UJ	1.	I
	0320	11/01/90	0001	UG/L	U	1.	U	1.	I
	0320	05/07/91	0001	UG/L	U	1.	U	1.	I
CHROMIUM, TOTAL	0063	11/01/90	0001	UG/L		25.2		25.2	I
	0063	02/05/91	0001	UG/L	U	10.	U	10.	I
	0063	02/05/91	A001	% RECOVERY		94.4		NA	I *
	0063	02/05/91	C001	UG/L	U	10.		NA	I *
	0063	05/06/91	0001	UG/L		26.8		26.8	I
	0063	08/05/91	0001	UG/L		33.1		33.1	I
	0063	12/16/91	0001	UG/L	U	10.0	U	10.0	I
	0063	03/23/92	0001	UG/L	U	7.0	U	7.0	I
	0063	03/23/92	1001	UG/L	U	7.0	U	7.0	I
	0063	06/22/92	0001	UG/L	U	8.0	U	8.0	I
	0063	06/22/92	1001	UG/L	U	8.0	U	8.0	I
	0063	09/16/92	0001	UG/L	U	3.0	UJ	3.00	I
	0071	11/06/90	0001	UG/L		20.8		NA	I *
	0071	02/01/91	0001	UG/L	U	10.	U	10.	I
	0071	05/06/91	0001	UG/L		26.5		26.5	I
	0071	08/05/91	0001	UG/L		27.1		27.1	I
	0071	12/16/91	0001	UG/L	U	10.0	U	10.0	I
	0071	12/16/91	1001	UG/L	U	10.0	U	10.0	I
	0071	03/23/92	0001	UG/L	U	7.0	U	7.0	I
	0071	06/23/92	0001	UG/L	U	8.0	U	8.0	I
	0071	09/16/92	0001	UG/L	U	3.0	UJ	3.00	I
	0076	11/06/90	0001	UG/L		20.5		NA	I *
	0076	02/01/91	0001	UG/L	U	10.	U	10.	I
	0076	05/06/91	0001	UG/L		23.3		23.3	I
	0076	12/16/91	0001	UG/L	U	10.0	U	10.0	I
	0076	03/23/92	0001	UG/L	U	7.0	U	7.0	I
	0076	03/23/92	A001	% RECOVERY		85.1		NA	I *
	0076	06/22/92	0001	UG/L	U	8.0	U	8.0	I
	0076	09/16/92	0001	UG/L	U	3.0	UJ	3.00	I
	0118	11/07/90	0001	UG/L		95.		95.	I
	0118	02/04/91	0001	UG/L		109.		109.	I
	0118	04/30/91	0001	UG/L		81.5		81.5	I
	0118	07/30/91	0001	UG/L		62.6		62.6	I
	0118	12/10/91	0001	UG/L		358.		358.	I
	0118	03/17/92	0001	UG/L		48.4		48.4	I
	0118	03/17/92	1001	UG/L		33.7		33.7	I
	0118	03/17/92	A001	% RECOVERY		89.0		NA	I *

U (ORG) - The material was analyzed for, but was not detected. The associated numerical value is the sample quantitation limit
UJ (ORG) - The material was analyzed for, but was not detected. The sample quantitation limit is an estimated quantity
U (INORG)- The material was analyzed for, but was not detected above the level associated value. The associated value is either the sample quantita or the sample detection limit
UJ (INORG)- The material was analyzed for, but was not detected. The associated an estimate and may be inaccurate or imprecise

GROUNDWATER QUALITY DATA BY PARAMETER
SITE: TXT99 OU1 VALIDATED DATA
10/30/90 TO 09/18/92
REPORT DATE: 05/06/93

PARAMETER NAME	LOCATION ID	LOG DATE	SAMPLE ID	UNITS OF MEASURE	PVI	LAB VALUE	PVI	VALIDATED VALUE	RUN TYPE
CHROMIUM, TOTAL	0118	03/17/92	C001	%DIFFRENCE		2.9		NA	I *
	0118	06/17/92	0001	UG/L		48.8		48.8	I
	0118	09/14/92	0001	UG/L		77.4		77.4	I
	0126	11/06/90	0001	UG/L		24.5		NA	I *
	0126	02/05/91	0001	UG/L	U	10.	U	10.	I
	0126	05/01/91	0001	UG/L		25.		25.	I
	0126	07/31/91	0001	UG/L		15.9		15.9	I
	0126	12/12/91	0001	UG/L	U	10.0	U	10.0	I
	0126	12/12/91	A001	% RECOVERY		82.0		NA	I *
	0126	12/12/91	C001	%DIFFRENCE	NC	0.00		NA	I *
	0126	03/18/92	0001	UG/L	U	6.0	U	6.0	I
	0126	06/16/92	0001	UG/L	U	8.0	U	8.0	I
	0126	06/16/92	A001	% RECOVERY		102.		NA	I *
	0126	06/16/92	C001	%DIFFRENCE	NC	0.00		NA	I *
	0126	09/14/92	0001	UG/L	U	3.0	UJ	3.00	I
	0126	09/14/92	1001	UG/L	U	3.0	UJ	3.00	I
	0129	11/05/90	0001	UG/L		24.8		24.8	I
	0129	02/04/91	0001	UG/L	U	10.	U	10.	I
	0129	04/30/91	0001	UG/L		20.5		20.5	I
	0129	07/30/91	0001	UG/L		19.1		19.1	I
	0129	12/17/91	0001	UG/L	U	10.0	U	10.0	I
	0129	03/17/92	0001	UG/L	U	6.0	U	6.0	I
	0129	06/16/92	0001	UG/L	U	8.0	U	8.0	I
	0129	09/15/92	0001	UG/L	U	3.0	UJ	3.00	I
	0138	05/02/91	0001	UG/L		125.		125.	I
	0138	07/30/91	0001	UG/L		31.3		31.3	I
	0271	11/06/90	0001	UG/L		18.3		NA	I *
	0271	02/01/91	0001	UG/L	U	10.	U	10.	I
	0271	02/01/91	A001	% RECOVERY		97.7		NA	I *
	0271	02/01/91	C001	UG/L	U	10.		NA	I *
	0271	05/06/91	0001	UG/L		23.8		23.8	I
	0271	08/05/91	0001	UG/L		22.		22.	I
	0271	08/05/91	A001	% RECOVERY		91.6		NA	I *
	0271	08/05/91	C001	UG/L		24.911		NA	I *
	0271	12/16/91	0001	UG/L	U	10.0	U	10.0	I
	0271	12/16/91	A001	% RECOVERY		93.0		NA	I *
	0271	12/16/91	C001	%DIFFRENCE	NC	0.00		NA	I *
	0271	06/22/92	0001	UG/L	U	8.0	U	8.0	I
	0271	06/22/92	A001	% RECOVERY		94.3		NA	I *
	0271	06/22/92	C001	%DIFFRENCE	NC	0.00		NA	I *
	0271	09/16/92	0001	UG/L	U	3.0	UJ	3.00	I
	0271	09/16/92	A001	% RECOVERY		104.		NA	I *
	0271	09/16/92	C001	%DIFFRENCE	NC	0.00		NA	I *
	0301	11/05/90	0001	UG/L		56.4	J	56.4	I
	0301	11/05/90	A001	% RECOVERY		88.1		NA	I *
	0301	11/08/90	C001	UG/L		55.567		NA	I *
	0301	04/30/91	0001	UG/L		109.		109.	I
	0305	11/01/90	0001	UG/L		46.3		46.3	I
	0305	01/31/91	0001	UG/L	U	10.	U	10.	I
	0305	05/05/91	0001	UG/L		38.1		38.1	I
	0305	08/02/91	0001	UG/L		66.8		66.8	I
	0305	12/17/91	0001	UG/L		29.5		29.5	I
	0305	12/17/91	4001	UG/L	U	10.0	U	10.0	I
	0305	03/19/92	0001	UG/L		13.0		13.0	I
	0305	06/22/92	0001	UG/L		2710.		2710.	I
	0305	06/22/92	1001	UG/L		2880.		2880.	I

U (INORG)- The material was analyzed for, but was not detected above the level associated value. The associated value is either the sample quantita or the sample detection limit
NC (INORG)- Not calculated
UJ (INORG)- The material was analyzed for, but was not detected. The associated an estimate and may be inaccurate or imprecise
J (INORG)- The associated value is an estimated quantity

GROUNDWATER QUALITY DATA BY PARAMETER
SITE: TXT99 OU1 VALIDATED DATA
10/30/90 TO 09/18/92
REPORT DATE: 05/06/93

PARAMETER NAME	LOCATION ID	LOG DATE	SAMPLE ID	UNITS OF MEASURE	PVI	LAB VALUE	PVI	VALIDATED VALUE	RUN TYPE
CHROMIUM, TOTAL	0305	09/16/92	0001	UG/L		1840.		1840.	I
	0307	10/31/90	0001	UG/L		32.2		NA	I *
	0307	02/03/91	0001	UG/L	U	10.	U	10.	I
	0307	05/07/91	0001	UG/L		27.8		27.8	I
	0307	08/04/91	0001	UG/L		50.8		50.8	I
	0307	12/15/91	0001	UG/L	U	10.0	U	10.0	I
	0307	03/23/92	0001	UG/L	U	7.0	U	7.0	I
	0307	06/21/92	0001	UG/L	U	8.0	U	8.0	I
	0307	09/17/92	0001	UG/L	U	3.0	U	3.0	I
	0307	09/17/92	A001	% RECOVERY		96.2		NA	I *
	0307	09/17/92	C001	%DIFFRENCE	NC	0.00		NA	I *
	0310	05/04/91	0001	UG/L		31.5		31.5	I
	0310	05/04/91	A001	% RECOVERY		97.1		NA	I *
	0310	05/04/91	C001	UG/L		36.526		NA	I *
	0310	12/14/91	0001	UG/L		13.8		13.8	I
	0310	06/20/92	0001	UG/L		11.8		11.8	I
	0311	11/05/90	0001	UG/L		20.		20.	I
	0313	10/31/90	0001	UG/L		917.		NA	I *
	0313	02/03/91	0001	UG/L		124.		124.	I
	0313	05/07/91	0001	UG/L		1920.		1920.	I
	0313	08/04/91	0001	UG/L		2010.		2010.	I
	0313	08/04/91	2001	UG/L	U	10.	U	10.	I
	0313	12/17/91	0001	UG/L		2900.		2900.	I
	0313	03/22/92	0001	UG/L		895.		895.	I
	0313	06/21/92	0001	UG/L		256.		256.	I
	0313	06/21/92	A001	% RECOVERY		116.		NA	I *
	0313	06/21/92	C001	%DIFFRENCE		2.9		NA	I *
	0313	09/17/92	0001	UG/L		293.		293.	I
CHROMIUM-51	0063	02/05/91	0001	PCI/L	U	77.		NA	I *
	0071	02/01/91	0001	PCI/L	U	84.		NA	I *
	0076	02/01/91	0001	PCI/L	U	110.		NA	I *
	0118	02/04/91	0001	PCI/L	U	90.		NA	I *
	0122	02/03/91	0001	PCI/L	U	88.		NA	I *
	0126	02/05/91	0001	PCI/L	U	85.		NA	I *
	0129	02/04/91	0001	PCI/L	U	95.		NA	I *
	0271	02/01/91	0001	PCI/L	U	96.		NA	I *
	0305	01/31/91	0001	PCI/L	U	74.		NA	I *
	0307	02/03/91	0001	PCI/L	U	94.		NA	I *
	0307	02/03/91	C001	PCI/L	U	95.		NA	I *
	0313	02/03/91	0001	PCI/L	U	92.		NA	I *
CHRYSENE	0063	11/01/90	0001	UG/L	U	10.	UJ	10.	I
	0063	02/05/91	0001	UG/L	U	10.	UJ	10.	I
	0063	05/06/91	0001	UG/L	U	10.	U	10.	I
	0063	08/05/91	0001	UG/L	U	10.	U	10.	I
	0063	12/16/91	0001	UG/L	U	10.	U	10.	I
	0063	03/23/92	0001	UG/L	U	10.	U	10.	I
	0063	03/23/92	1001	UG/L	U	10.	U	10.	I
	0063	06/22/92	0001	UG/L	U	10.	U	10.	I
	0063	06/22/92	1001	UG/L	U	10.	U	10.	I
	0063	09/16/92	0001	UG/L	U	10.	U	10.	I
	0071	11/06/90	0001	UG/L	U	10.		NA	I *
	0071	02/01/91	0001	UG/L	U	10.	U	10.	I

U (INORG)- The material was analyzed for, but was not detected above the level associated value. The associated value is either the sample quantita or the sample detection limit
NC (INORG)- Not calculated
U (ORG) - The material was analyzed for, but was not detected. The associated numerical value is the sample quantitation limit
UJ (ORG) - The material was analyzed for, but was not detected. The sample quantitation limit is an estimated quantity

GROUNDWATER QUALITY DATA BY PARAMETER
SITE: TXT99 OU1 VALIDATED DATA
10/30/90 TO 09/18/92
REPORT DATE: 05/06/93

PARAMETER NAME	LOCATION ID	LOG DATE	SAMPLE ID	UNITS OF MEASURE	PVI	LAB VALUE	PVI	VALIDATED VALUE	RUN TYPE
CHRYSENE	0071	05/06/91	0001	UG/L	U	10.	U	10.	I
	0071	08/05/91	0001	UG/L	U	10.	U	10.	I
	0071	12/16/91	0001	UG/L	U	10.	U	10.	I
	0071	12/16/91	1001	UG/L	U	10.	U	10.	I
	0071	03/23/92	0001	UG/L	U	10.	U	10.	I
	0071	06/23/92	0001	UG/L	U	11.	U	11.	I
	0071	09/16/92	0001	UG/L	U	10.	U	10.	I
	0076	11/06/90	0001	UG/L	U	10.		NA	I *
	0076	02/01/91	0001	UG/L	U	10.	U	10.	I
	0076	05/06/91	0001	UG/L	U	10.	U	10.	I
	0076	12/16/91	0001	UG/L	U	10.	U	10.	I
	0076	03/23/92	0001	UG/L	U	10.	U	10.	I
	0076	06/22/92	0001	UG/L	U	10.	U	10.	I
	0076	09/16/92	0001	UG/L	U	10.	U	10.	I
	0118	11/07/90	0001	UG/L	U	10.	U	10.	I
	0118	02/04/91	0001	UG/L	U	10.	U	10.	I
	0118	04/30/91	0001	UG/L	U	10.	U	10.	I
	0118	07/30/91	0001	UG/L	U	10.	U	10.	I
	0118	12/10/91	0001	UG/L	U	11.	U	11.	I
	0118	03/17/92	1001	UG/L	U	11.	U	11.	I
	0118	06/17/92	0001	UG/L	U	10.	U	10.	I
	0118	09/14/92	0001	UG/L	U	10.	U	10.	I
	0126	11/06/90	0001	UG/L	U	10.		NA	I *
	0126	02/05/91	0001	UG/L	U	10.	UJ	10.	I
	0126	05/01/91	0001	UG/L	U	10.	U	10.	I
	0126	07/31/91	0001	UG/L	U	10.	U	10.	I
	0126	12/12/91	0001	UG/L	U	10.	U	10.	I
	0126	03/18/92	0001	UG/L	U	11.	U	11.	I
	0126	06/16/92	0001	UG/L	U	10.	U	10.	I
	0126	09/14/92	0001	UG/L	U	10.	U	10.	I
	0126	09/14/92	1001	UG/L	U	10.	U	10.	I
	0129	11/05/90	0001	UG/L	U	10.	U	10.	I
	0129	02/04/91	0001	UG/L	U	10.	U	10.	I
	0129	04/30/91	0001	UG/L	U	10.	U	10.	I
	0129	07/30/91	0001	UG/L	U	10.	U	10.	I
	0129	12/17/91	0001	UG/L	U	11.	U	11.	I
	0129	03/17/92	0001	UG/L	U	10.	U	10.	I
	0129	06/16/92	0001	UG/L	U	11.	U	11.	I
	0129	09/15/92	0001	UG/L	U	10.	U	10.	I
	0138	05/02/91	0001	UG/L	U	10.	U	10.	I
	0138	07/30/91	0001	UG/L	U	10.	U	10.	I
	0271	11/06/90	0001	UG/L	U	10.		NA	I *
	0271	02/01/91	0001	UG/L	U	10.	U	10.	I
	0271	05/06/91	0001	UG/L	U	10.	U	10.	I
	0271	08/05/91	0001	UG/L	U	10.	UJ	10.	I
	0271	12/16/91	0001	UG/L	U	10.	U	10.	I
	0271	06/22/92	0001	UG/L	U	10.	U	10.	I
	0271	09/16/92	0001	UG/L	U	10.	U	10.	I
	0301	11/05/90	0001	UG/L	U	10.	U	10.	I
	0302	11/05/90	0001	UG/L	U	10.	U	10.	I
	0303	11/07/90	0001	UG/L	U	10.	U	10.	I
	0304	11/07/90	0001	UG/L	U	10.	U	10.	I
	0305	11/01/90	0001	UG/L	U	10.	UJ	10.	I
	0305	01/31/91	0001	UG/L	U	10.	U	10.	I
	0305	05/05/91	0001	UG/L	U	10.	U	10.	I
	0305	08/02/91	0001	UG/L	U	10.	J	10.	I
	0305	08/02/91	0001	UG/L	U	10.	UJ	10.	R

U (ORG) - The material was analyzed for, but was not detected. The associated numerical value is the sample quantitation limit
UJ (ORG) - The material was analyzed for, but was not detected. The sample quantitation limit is an estimated quantity
J (ORG) - The associated numerical value is an estimated quantity

GROUNDWATER QUALITY DATA BY PARAMETER
SITE: TXT99 OU1 VALIDATED DATA
10/30/90 TO 09/18/92
REPORT DATE: 05/06/93

PARAMETER NAME	LOCATION ID	LOG DATE	SAMPLE ID	UNITS OF MEASURE	PVI	LAB VALUE	PVI	VALIDATED VALUE	RUN TYPE
CHRYSENE	0305	08/03/91	0001	UG/L	U	10.		NA	I *
	0305	12/17/91	0001	UG/L	U	10.	U	10.	I
	0305	12/17/91	4001	UG/L	U	10.	U	10.	I
	0305	03/19/92	0001	UG/L	U	10.	U	10.	I
	0305	06/22/92	0001	UG/L	U	10.	U	10.	I
	0305	09/16/92	0001	UG/L	U	10.	U	10.	I
	0306	10/30/90	0001	UG/L	U	10.	U	10.	I
	0307	10/31/90	0001	UG/L	U	10.		NA	I *
	0307	02/03/91	0001	UG/L	U	10.	U	10.	I
	0307	05/07/91	0001	UG/L	U	10.	U	10.	I
	0307	08/04/91	0001	UG/L	U	10.	UJ	10.	I
	0307	08/04/91	0001	UG/L	U	10.	UJ	10.	R
	0307	08/05/91	0001	UG/L	U	10.		NA	I *
	0307	12/15/91	0001	UG/L	U	11.	U	11.	I
	0307	03/23/92	0001	UG/L	U	11.	U	11.	I
	0307	06/21/92	0001	UG/L	U	10.	U	10.	I
	0307	09/17/92	0001	UG/L	U	10.	U	10.	I
	0309	11/02/90	0001	UG/L	U	10.	UJ	10.	I
	0310	10/30/90	0001	UG/L	U	10.	U	10.	I
	0313	10/31/90	0001	UG/L	U	10.		NA	I *
	0313	02/03/91	0001	UG/L	U	10.	U	10.	I
	0313	05/07/91	0001	UG/L	U	10.	U	10.	I
	0313	08/04/91	0001	UG/L	U	10.	UJ	10.	I
	0313	08/04/91	0001	UG/L	U	10.	UJ	10.	R
	0313	08/04/91	2001	UG/L	U	10.	U	10.	I
	0313	08/05/91	0001	UG/L	U	10.		NA	I *
	0313	12/17/91	0001	UG/L	U	10.	U	10.	I
	0313	03/22/92	0001	UG/L	U	10.	U	10.	I
	0313	06/21/92	0001	UG/L	U	10.	U	10.	I
	0313	09/17/92	0001	UG/L	U	10.	U	10.	I
	0314	11/07/90	0001	UG/L	U	10.	U	10.	I
	0315	10/31/90	0001	UG/L	U	10.		NA	I *
	0317	11/06/90	0001	UG/L	U	10.		NA	I *
	0318	11/04/90	0001	UG/L	U	10.	U	10.	I
	0319	11/04/90	0001	UG/L	U	10.	U	10.	I
	0320	11/01/90	0001	UG/L	U	10.	UJ	10.	I
COBALT, TOTAL	0063	11/01/90	0001	UG/L	U	10.	U	10.	I
	0063	02/05/91	0001	UG/L	U	20.	U	20.	I
	0063	02/05/91	A001	% RECOVERY		101.2		NA	I *
	0063	02/05/91	C001	UG/L	U	20.		NA	I *
	0063	05/06/91	0001	UG/L	U	10.	U	10.	I
	0063	08/05/91	0001	UG/L	U	10.	U	10.	I
	0063	12/16/91	0001	UG/L	U	50.0	U	50.0	I
	0063	03/23/92	0001	UG/L	U	7.0	U	7.0	I
	0063	03/23/92	1001	UG/L	U	7.0	U	7.0	I
	0063	06/22/92	0001	UG/L	U	6.0	U	6.0	I
	0063	06/22/92	1001	UG/L	U	6.0	U	6.0	I
	0063	09/16/92	0001	UG/L		4.6	UJ	4.60	I
	0071	11/06/90	0001	UG/L	U	10.		NA	I *
	0071	02/01/91	0001	UG/L	U	20.	U	20.	I
	0071	05/06/91	0001	UG/L	U	10.	U	10.	I
	0071	08/05/91	0001	UG/L	U	10.	U	10.	I

U (ORG) - The material was analyzed for, but was not detected. The associated numerical value is the sample quantitation limit
UJ (ORG) - The material was analyzed for, but was not detected. The sample quantitation limit is an estimated quantity
U (INORG)- The material was analyzed for, but was not detected above the level associated value. The associated value is either the sample quantita or the sample detection limit
UJ (INORG)- The material was analyzed for, but was not detected. The associated an estimate and may be inaccurate or imprecise

GROUNDWATER QUALITY DATA BY PARAMETER
SITE: TXT99 OU1 VALIDATED DATA
10/30/90 TO 09/18/92
REPORT DATE: 05/06/93

PARAMETER NAME	LOCATION ID	LOG DATE	SAMPLE ID	UNITS OF MEASURE	PVI	LAB VALUE	PVI	VALIDATED VALUE	RUN TYPE
COBALT, TOTAL	0071	12/16/91	0001	UG/L	U	50.0	U	50.0	I
	0071	12/16/91	1001	UG/L	U	50.0	U	50.0	I
	0071	03/23/92	0001	UG/L	U	7.0	U	7.0	I
	0071	06/23/92	0001	UG/L	U	6.0	U	6.0	I
	0071	09/16/92	0001	UG/L	U	4.0	U	4.0	I
	0076	11/06/90	0001	UG/L	U	10.		NA	I *
	0076	02/01/91	0001	UG/L	U	20.	U	20.	I
	0076	05/06/91	0001	UG/L	U	10.	U	10.	I
	0076	12/16/91	0001	UG/L	U	50.0	U	50.0	I
	0076	03/23/92	0001	UG/L	U	7.0	U	7.0	I
	0076	03/23/92	A001	% RECOVERY		87.1		NA	I *
	0076	06/22/92	0001	UG/L	U	6.0	U	6.0	I
	0076	09/16/92	0001	UG/L	U	4.0	U	4.0	I
	0118	11/07/90	0001	UG/L	U	10.	U	10.	I
	0118	02/04/91	0001	UG/L	U	20.	U	20.	I
	0118	04/30/91	0001	UG/L	U	10.	U	10.	I
	0118	07/30/91	0001	UG/L	U	10.	U	10.	I
	0118	12/10/91	0001	UG/L	U	50.0	U	50.0	I
	0118	03/17/92	0001	UG/L	U	5.0	U	5.0	I
	0118	03/17/92	1001	UG/L	U	5.0	U	5.0	I
	0118	03/17/92	A001	% RECOVERY		89.7		NA	I *
	0118	03/17/92	C001	%DIFFRENCE	NC	0.00		NA	I *
	0118	06/17/92	0001	UG/L	U	6.0	U	6.0	I
	0118	09/14/92	0001	UG/L		5.5	UJ	5.50	I
	0126	11/06/90	0001	UG/L	U	10.		NA	I *
	0126	02/05/91	0001	UG/L	U	20.	U	20.	I
	0126	05/01/91	0001	UG/L	U	10.	U	10.	I
	0126	07/31/91	0001	UG/L	U	10.	U	10.	I
	0126	12/12/91	0001	UG/L	U	50.0	U	50.0	I
	0126	12/12/91	A001	% RECOVERY		82.7		NA	I *
	0126	12/12/91	C001	%DIFFRENCE	NC	0.00		NA	I *
	0126	03/18/92	0001	UG/L	U	5.0	U	5.0	I
	0126	06/16/92	0001	UG/L	U	6.0	U	6.0	I
	0126	06/16/92	A001	% RECOVERY		96.9		NA	I *
	0126	06/16/92	C001	%DIFFRENCE	NC	0.00		NA	I *
	0126	09/14/92	0001	UG/L	U	4.0	U	4.0	I
	0126	09/14/92	1001	UG/L	U	4.0	U	4.0	I
	0129	11/05/90	0001	UG/L	U	10.	U	10.	I
	0129	02/04/91	0001	UG/L	U	20.	U	20.	I
	0129	04/30/91	0001	UG/L	U	10.	U	10.	I
	0129	07/30/91	0001	UG/L	U	10.	U	10.	I
	0129	12/17/91	0001	UG/L	U	50.0	U	50.0	I
	0129	03/17/92	0001	UG/L	U	5.0	U	5.0	I
	0129	06/16/92	0001	UG/L	U	6.0	U	6.0	I
	0129	09/15/92	0001	UG/L		5.5	UJ	5.50	I
	0138	05/02/91	0001	UG/L	U	10.	U	10.	I
	0138	07/30/91	0001	UG/L	U	10.	U	10.	I
	0271	11/06/90	0001	UG/L	U	10.		NA	I *
	0271	02/01/91	0001	UG/L	U	20.	U	20.	I
	0271	02/01/91	A001	% RECOVERY		100.3		NA	I *
	0271	02/01/91	C001	UG/L	U	20.		NA	I *
	0271	05/06/91	0001	UG/L	U	10.	U	10.	I
	0271	08/05/91	0001	UG/L	U	10.	U	10.	I
	0271	08/05/91	A001	% RECOVERY		91.		NA	I *
	0271	08/05/91	C001	UG/L	U	10.		NA	I *
	0271	12/16/91	0001	UG/L	U	50.0	U	50.0	I
	0271	12/16/91	A001	% RECOVERY		91.6		NA	I *

U (INORG)- The material was analyzed for, but was not detected above the level associated value. The associated value is either the sample quantita or the sample detection limit
NC (INORG)- Not calculated
UJ (INORG)- The material was analyzed for, but was not detected. The associated an estimate and may be inaccurate or imprecise

GROUNDWATER QUALITY DATA BY PARAMETER
SITE: TXT99 OU1 VALIDATED DATA
10/30/90 TO 09/18/92
REPORT DATE: 05/06/93

PARAMETER NAME	LOCATION ID	LOG DATE	SAMPLE ID	UNITS OF MEASURE	PVI	LAB VALUE	PVI	VALIDATED VALUE	RUN TYPE
COBALT, TOTAL	0271	12/16/91	C001	%DIFFRENCE	NC	0.00		NA	I *
	0271	06/22/92	0001	UG/L	U	6.0	U	6.0	I
	0271	06/22/92	A001	% RECOVERY		94.9		NA	I *
	0271	06/22/92	C001	%DIFFRENCE	NC	0.00		NA	I *
	0271	09/16/92	0001	UG/L	U	4.0	U	4.0	I
	0271	09/16/92	A001	% RECOVERY		105.		NA	I *
	0271	09/16/92	C001	%DIFFRENCE	NC	0.00		NA	I *
	0301	11/05/90	0001	UG/L	B	22.9	J	22.9	I
	0301	11/05/90	A001	% RECOVERY		83.4		NA	I *
	0301	11/08/90	C001	UG/L	B	21.925		NA	I *
	0301	04/30/91	0001	UG/L	B	21.3	B	21.3	I
	0305	11/01/90	0001	UG/L	U	10.	U	10.	I
	0305	01/31/91	0001	UG/L	U	20.	U	20.	I
	0305	05/05/91	0001	UG/L	U	10.	U	10.	I
	0305	08/02/91	0001	UG/L	U	10.	U	10.	I
	0305	12/17/91	0001	UG/L	U	50.0	U	50.0	I
	0305	12/17/91	4001	UG/L	U	50.0	U	50.0	I
	0305	03/19/92	0001	UG/L	U	5.0	U	5.0	I
	0305	06/22/92	0001	UG/L	B	25.3		25.3	I
	0305	06/22/92	1001	UG/L	B	27.0		27.0	I
	0305	09/16/92	0001	UG/L		22.9	UJ	22.90	I
	0307	10/31/90	0001	UG/L	U	10.		NA	I *
	0307	02/03/91	0001	UG/L	U	20.	U	20.	I
	0307	05/07/91	0001	UG/L	U	10.	U	10.	I
	0307	08/04/91	0001	UG/L	U	10.	U	10.	I
	0307	12/15/91	0001	UG/L	U	50.0	U	50.0	I
	0307	03/23/92	0001	UG/L	U	7.0	U	7.0	I
	0307	06/21/92	0001	UG/L	U	6.0	U	6.0	I
	0307	09/17/92	0001	UG/L	U	4.0	U	4.0	I
	0307	09/17/92	A001	% RECOVERY		99.1		NA	I *
	0307	09/17/92	C001	%DIFFRENCE	NC	0.00		NA	I *
	0310	05/04/91	0001	UG/L	U	10.	U	10.	I
	0310	05/04/91	A001	% RECOVERY		97.4		NA	I *
	0310	05/04/91	C001	UG/L	U	10.		NA	I *
	0310	12/14/91	0001	UG/L	U	50.0	U	50.0	I
	0310	06/20/92	0001	UG/L	U	6.0	U	6.0	I
	0311	11/05/90	0001	UG/L	U	10.	U	10.	I
	0313	10/31/90	0001	UG/L	B	68.2		NA	I *
	0313	02/03/91	0001	UG/L	U	20.	U	20.	I
	0313	05/07/91	0001	UG/L		59.3	J	59.3	I
	0313	08/04/91	0001	UG/L		266.	J	266.	I
	0313	08/04/91	2001	UG/L	U	10.	U	10.	I
	0313	12/17/91	0001	UG/L		95.2		95.2	I
	0313	03/22/92	0001	UG/L	B	26.7	J	26.70	I
	0313	06/21/92	0001	UG/L	B	7.8		7.8	I
	0313	06/21/92	A001	% RECOVERY		104.		NA	I *
	0313	06/21/92	C001	%DIFFRENCE	NC	0.00		NA	I *
	0313	09/17/92	0001	UG/L		19.0		19.0	I
COBALT-57	0063	02/05/91	0001	PCI/L	U	9.8		NA	I *
	0071	02/01/91	0001	PCI/L	U	10.		NA	I *
	0076	02/01/91	0001	PCI/L	U	110.		NA	I *

NC (INORG)- Not calculated
U (INORG)- The material was analyzed for, but was not detected above the level associated value. The associated value is either the sample quantita or the sample detection limit
B (INORG)- Present in blank
J (INORG)- The associated value is an estimated quantity
UJ (INORG)- The material was analyzed for, but was not detected. The associated an estimate and may be inaccurate or imprecise
U (ORG) - The material was analyzed for, but was not detected. The associated numerical value is the sample quantitation limit

GROUNDWATER QUALITY DATA BY PARAMETER
SITE: TXT99 OU1 VALIDATED DATA
10/30/90 TO 09/18/92
REPORT DATE: 05/06/93

PARAMETER NAME	LOCATION ID	LOG DATE	SAMPLE ID	UNITS OF MEASURE	PVI	LAB VALUE	PVI	VALIDATED VALUE	RUN TYPE
COBALT-57	0118	02/04/91	0001	PCI/L	U	11.		NA	I *
	0122	02/03/91	0001	PCI/L	U	11.		NA	I *
	0126	02/05/91	0001	PCI/L	U	11.		NA	I *
	0129	02/04/91	0001	PCI/L	U	11.		NA	I *
	0271	02/01/91	0001	PCI/L	U	11.		NA	I *
	0305	01/31/91	0001	PCI/L	U	11.		NA	I *
	0307	02/03/91	0001	PCI/L	U	10.		NA	I *
	0307	02/03/91	C001	PCI/L	U	11.		NA	I *
	0313	02/03/91	0001	PCI/L	U	10.		NA	I *
COBALT-58	0063	02/05/91	0001	PCI/L	U	14.		NA	I *
	0071	02/01/91	0001	PCI/L	U	10.		NA	I *
	0076	02/01/91	0001	PCI/L	U	8.2		NA	I *
	0118	02/04/91	0001	PCI/L	U	15.		NA	I *
	0122	02/03/91	0001	PCI/L	U	14.		NA	I *
	0126	02/05/91	0001	PCI/L	U	14.		NA	I *
	0129	02/04/91	0001	PCI/L	U	13.		NA	I *
	0271	02/01/91	0001	PCI/L	U	14.		NA	I *
	0305	01/31/91	0001	PCI/L	U	11.		NA	I *
	0307	02/03/91	0001	PCI/L	U	13.		NA	I *
	0307	02/03/91	C001	PCI/L	U	8.6		NA	I *
	0313	02/03/91	0001	PCI/L	U	15.		NA	I *
COBALT-60	0063	02/05/91	0001	PCI/L	U	17.		NA	I *
	0063	09/16/92	0001	PCI/L	U	17.2		NA	I *
	0071	02/01/91	0001	PCI/L	U	16.		NA	I *
	0071	09/16/92	0001	PCI/L	U	13.1		NA	I *
	0076	02/01/91	0001	PCI/L	U	32.		NA	I *
	0076	09/16/92	0001	PCI/L	U	14.9		NA	I *
	0118	02/04/91	0001	PCI/L	U	18.		NA	I *
	0118	09/14/92	0001	PCI/L	U	15.3		NA	I *
	0122	02/03/91	0001	PCI/L	U	18.		NA	I *
	0126	02/05/91	0001	PCI/L	U	20.		NA	I *
	0126	09/14/92	0001	PCI/L	U	16.4		NA	I *
	0126	09/14/92	1001	PCI/L	U	11.3		NA	I *
	0129	02/04/91	0001	PCI/L	U	24.		NA	I *
	0129	09/15/92	0001	PCI/L	U	13.7		NA	I *
	0271	02/01/91	0001	PCI/L	U	17.		NA	I *
	0271	09/16/92	0001	PCI/L	U	18.3		NA	I *
	0271	09/16/92	C001	PCI/L	U	13.3		NA	I *
	0305	01/31/91	0001	PCI/L	U	20.		NA	I *
	0305	09/16/92	0001	PCI/L	U	15.7		NA	I *
	0307	02/03/91	0001	PCI/L	U	20.		NA	I *
	0307	02/03/91	C001	PCI/L	U	22.		NA	I *
	0307	09/17/92	0001	PCI/L	U	9.01		NA	I *
	0313	02/03/91	0001	PCI/L	U	19.		NA	I *
	0313	09/17/92	0001	PCI/L	U	19.3		NA	I *
COPPER, TOTAL	0063	11/01/90	0001	UG/L	B	22.2	B	22.2	I
	0063	02/05/91	0001	UG/L	B	16.4	B	16.4	I
	0063	02/05/91	A001	% RECOVERY		101.8		NA	I *
	0063	02/05/91	C001	UG/L	B	14.12		NA	I *
	0063	05/06/91	0001	UG/L		36.8		36.8	I
	0063	08/05/91	0001	UG/L		28.8		28.8	I
	0063	12/16/91	0001	UG/L		27.9	UJ	27.9	I
	0063	03/23/92	0001	UG/L	B	8.70		8.70	I
	0063	03/23/92	1001	UG/L	U	7.0	U	7.0	I

U (ORG) - The material was analyzed for, but was not detected. The associated numerical value is the sample quantitation limit
B (INORG)- Present in blank
UJ (INORG)- The material was analyzed for, but was not detected. The associated an estimate and may be inaccurate or imprecise
U (INORG)- The material was analyzed for, but was not detected above the level associated value. The associated value is either the sample quantita or the sample detection limit

GROUNDWATER QUALITY DATA BY PARAMETER
SITE: TXT99 OU1 VALIDATED DATA
10/30/90 TO 09/18/92
REPORT DATE: 05/06/93

PARAMETER NAME	LOCATION ID	LOG DATE	SAMPLE ID	UNITS OF MEASURE	PVI	LAB VALUE	PVI	VALIDATED VALUE	RUN TYPE
COPPER, TOTAL	0063	06/22/92	0001	UG/L	B	18.4		18.4	I
	0063	06/22/92	1001	UG/L	B	19.3		19.3	I
	0063	09/16/92	0001	UG/L		42.1		42.1	I
	0071	11/06/90	0001	UG/L	B	13.7		NA	I *
	0071	02/01/91	0001	UG/L	U	10.	U	10.	I
	0071	05/06/91	0001	UG/L	B	13.	B	13.	I
	0071	08/05/91	0001	UG/L		13.6		13.6	I
	0071	12/16/91	0001	UG/L	U	25.0	UJ	10.8	I
	0071	12/16/91	1001	UG/L	U	25.0	U	25.0	I
	0071	03/23/92	0001	UG/L	B	9.90		9.90	I
	0071	06/23/92	0001	UG/L	U	5.0	U	5.0	I
	0071	09/16/92	0001	UG/L		5.0	J	5.00	I
	0076	11/06/90	0001	UG/L		593.		NA	I *
	0076	02/01/91	0001	UG/L	U	10.	U	10.	I
	0076	05/06/91	0001	UG/L	B	18.2	B	18.2	I
	0076	12/16/91	0001	UG/L	U	25.0	UJ	14.2	I
	0076	03/23/92	0001	UG/L	U	7.0	U	7.0	I
	0076	03/23/92	A001	% RECOVERY		89.5		NA	I *
	0076	06/22/92	0001	UG/L	U	5.0	U	5.0	I
	0076	09/16/92	0001	UG/L		4.0	J	4.00	I
	0118	11/07/90	0001	UG/L	B	13.4	B	13.4	I
	0118	02/04/91	0001	UG/L		79.2		79.2	I
	0118	04/30/91	0001	UG/L	U	10.	U	10.	I
	0118	07/30/91	0001	UG/L	U	10.	U	10.	I
	0118	12/10/91	0001	UG/L		30.9	UJ	30.90	I
	0118	03/17/92	0001	UG/L	U	6.0	U	6.0	I
	0118	03/17/92	1001	UG/L	U	6.0	U	6.0	I
	0118	03/17/92	A001	% RECOVERY		88.2		NA	I *
	0118	03/17/92	C001	%DIFFRENCE	NC	0.00		NA	I *
	0118	06/17/92	0001	UG/L		27.4		27.4	I
	0118	09/14/92	0001	UG/L	U	2.0	UJ	2.0	I
	0126	11/06/90	0001	UG/L	B	12.1		NA	I *
	0126	02/05/91	0001	UG/L	B	16.6	B	16.6	I
	0126	05/01/91	0001	UG/L	U	10.	U	10.	I
	0126	07/31/91	0001	UG/L	U	10.	U	10.	I
	0126	12/12/91	0001	UG/L		55.1	UJ	55.10	I
	0126	12/12/91	A001	% RECOVERY		73.8		NA	I *
	0126	12/12/91	C001	%DIFFRENCE		9.9		NA	I *
	0126	03/18/92	0001	UG/L	U	6.0	U	6.0	I
	0126	06/16/92	0001	UG/L	U	5.0	U	5.0	I
	0126	06/16/92	A001	% RECOVERY		94.4		NA	I *
	0126	06/16/92	C001	%DIFFRENCE	NC	0.00		NA	I *
	0126	09/14/92	0001	UG/L	U	2.0	UJ	2.00	I
	0126	09/14/92	1001	UG/L	U	2.0	UJ	2.00	I
	0129	11/05/90	0001	UG/L	B	13.9	B	13.9	I
	0129	02/04/91	0001	UG/L		109.		109.	I
	0129	04/30/91	0001	UG/L	U	10.	U	10.	I
	0129	07/30/91	0001	UG/L	U	10.	U	10.	I
	0129	12/17/91	0001	UG/L	U	25.0	UJ	10.00	I
	0129	03/17/92	0001	UG/L	U	6.0	U	6.0	I
	0129	06/16/92	0001	UG/L	U	5.0	U	5.0	I
	0129	09/15/92	0001	UG/L		2.0	J	2.00	I
	0138	05/02/91	0001	UG/L	B	20.1	B	20.1	I
	0138	07/30/91	0001	UG/L	U	10.	U	10.	I
	0271	11/06/90	0001	UG/L	B	17.		NA	I *

B (INORG)- Present in blank
U (INORG)- The material was analyzed for, but was not detected above the level associated value. The associated value is either the sample quantita or the sample detection limit
UJ (INORG)- The material was analyzed for, but was not detected. The associated an estimate and may be inaccurate or imprecise
J (INORG)- The associated value is an estimated quantity
NC (INORG)- Not calculated

GROUNDWATER QUALITY DATA BY PARAMETER
SITE: TXT99 OU1 VALIDATED DATA
10/30/90 TO 09/18/92
REPORT DATE: 05/06/93

PARAMETER NAME	LOCATION ID	LOG DATE	SAMPLE ID	UNITS OF MEASURE	PVI	LAB VALUE	PVI	VALIDATED VALUE	RUN TYPE
COPPER, TOTAL	0271	02/01/91	0001	UG/L		40.4		40.4	I
	0271	02/01/91	A001	% RECOVERY		96.9		NA	I *
	0271	02/01/91	C001	UG/L		43.05		NA	I *
	0271	05/06/91	0001	UG/L	B	17.6	B	17.6	I
	0271	08/05/91	0001	UG/L		11.8		11.8	I
	0271	08/05/91	A001	% RECOVERY		93.2		NA	I *
	0271	08/05/91	C001	UG/L		13.458		NA	I *
	0271	12/16/91	0001	UG/L	U	25.0	UJ	11.4	I
	0271	12/16/91	A001	% RECOVERY		90.8		NA	I *
	0271	12/16/91	C001	%DIFFRENCE	NC	0.00		NA	I *
	0271	06/22/92	0001	UG/L	B	9.90		9.90	I
	0271	06/22/92	A001	% RECOVERY		95.7		NA	I *
	0271	06/22/92	C001	%DIFFRENCE	NC	0.00		NA	I *
	0271	09/16/92	0001	UG/L		4.0	J	4.00	I
	0271	09/16/92	A001	% RECOVERY		109.		NA	I *
	0271	09/16/92	C001	%DIFFRENCE		106.		NA	I *
	0301	11/05/90	0001	UG/L		44.8	J	44.8	I
	0301	11/05/90	A001	% RECOVERY		83.6		NA	I *
	0301	11/08/90	C001	UG/L		41.691		NA	I *
	0301	04/30/91	0001	UG/L	B	23.3	B	23.3	I
	0305	11/01/90	0001	UG/L	B	16.5	B	16.5	I
	0305	01/31/91	0001	UG/L	B	23.1	B	23.1	I
	0305	05/05/91	0001	UG/L	U	10.	UJ	10.	I
	0305	08/02/91	0001	UG/L		13.3		13.3	I
	0305	12/17/91	0001	UG/L	U	25.0	UJ	17.90	I
	0305	12/17/91	4001	UG/L	U	25.0	UJ	23.70	I
	0305	03/19/92	0001	UG/L	U	6.0	U	6.0	I
	0305	06/22/92	0001	UG/L		90.6		90.6	I
	0305	06/22/92	1001	UG/L		99.4		99.4	I
	0305	09/16/92	0001	UG/L		73.4		73.4	I
	0307	10/31/90	0001	UG/L	B	15.4		NA	I *
	0307	02/03/91	0001	UG/L	B	19.7	B	19.7	I
	0307	05/07/91	0001	UG/L	B	13.5	B	13.5	I
	0307	08/04/91	0001	UG/L		18.		18.	I
	0307	12/15/91	0001	UG/L	U	25.0	UJ	25.0	I
	0307	03/23/92	0001	UG/L	U	7.0	U	7.0	I
	0307	06/21/92	0001	UG/L	U	5.0	U	5.0	I
	0307	09/17/92	0001	UG/L	U	2.0	U	2.0	I
	0307	09/17/92	A001	% RECOVERY		99.0		NA	I *
	0307	09/17/92	C001	%DIFFRENCE	NC	0.00		NA	I *
	0310	05/04/91	0001	UG/L	U	10.	UJ	10.	I
	0310	05/04/91	A001	% RECOVERY		94.8		NA	I *
	0310	05/04/91	C001	UG/L	U	10.		NA	I *
	0310	12/14/91	0001	UG/L	U	25.0	UJ	25.0	I
	0310	06/20/92	0001	UG/L	U	5.0	U	5.0	I
	0311	11/05/90	0001	UG/L	B	11.4	B	11.4	I
	0313	10/31/90	0001	UG/L		176.		NA	I *
	0313	02/03/91	0001	UG/L		25.8		25.8	I
	0313	05/07/91	0001	UG/L		129.	J	129.	I
	0313	08/04/91	0001	UG/L		449.	J	449.	I
	0313	08/04/91	2001	UG/L	U	10.	U	10.	I
	0313	12/17/91	0001	UG/L		227.	J	227.	I
	0313	03/22/92	0001	UG/L		65.9	J	65.90	I
	0313	06/21/92	0001	UG/L	B	21.7		21.7	I
	0313	06/21/92	A001	% RECOVERY		110.		NA	I *

B (INORG)- Present in blank
U (INORG)- The material was analyzed for, but was not detected above the level associated value. The associated value is either the sample quantita or the sample detection limit
UJ (INORG)- The material was analyzed for, but was not detected. The associated an estimate and may be inaccurate or imprecise
NC (INORG)- Not calculated
J (INORG)- The associated value is an estimated quantity

GROUNDWATER QUALITY DATA BY PARAMETER
SITE: TXT99 OU1 VALIDATED DATA
10/30/90 TO 09/18/92
REPORT DATE: 05/06/93

PARAMETER NAME	LOCATION ID	LOG DATE	SAMPLE ID	UNITS OF MEASURE	PVI	LAB VALUE	PVI	VALIDATED VALUE	RUN TYPE
COPPER, TOTAL	0313	06/21/92	C001	%DIFFRENCE	NC	0.00		NA	I *
	0313	09/17/92	0001	UG/L		22.4		22.4	I
DECACHLOROBIPHENYL	0063	03/23/92	0001	% RECOVERY		65.		NA	I *
	0063	03/23/92	0001	% RECOVERY	*	55.		NA	X1*
	0063	03/23/92	1001	% RECOVERY	*	55.		NA	I *
	0063	03/23/92	1001	% RECOVERY	*	45.		NA	X1*
	0063	06/22/92	0001	% RECOVERY	*	50.		NA	I *
	0063	06/22/92	0001	% RECOVERY	*	55.		NA	X1*
	0063	06/22/92	1001	% RECOVERY		70.		NA	I *
	0063	09/16/92	0001	% RECOVERY	*	35.		NA	I *
	0063	09/16/92	0001	% RECOVERY	*	30.		NA	X1*
	0071	03/23/92	0001	% RECOVERY		80.		NA	I *
	0071	03/23/92	0001	% RECOVERY		65.		NA	X1*
	0071	06/23/92	0001	% RECOVERY		80.		NA	X1*
	0071	09/16/92	0001	% RECOVERY		70.		NA	I *
	0071	09/16/92	0001	% RECOVERY		65.		NA	X1*
	0076	03/23/92	0001	% RECOVERY		70.		NA	I *
	0076	03/23/92	0001	% RECOVERY	*	55.		NA	X1*
	0076	03/23/92	A001	% RECOVERY		80.		NA	I *
	0076	03/23/92	A001	% RECOVERY		65.		NA	X1*
	0076	03/23/92	B001	% RECOVERY		90.		NA	I *
	0076	03/23/92	B001	% RECOVERY		75.		NA	X1*
	0076	06/22/92	0001	% RECOVERY		70.		NA	I *
	0076	09/16/92	0001	% RECOVERY		70.		NA	I *
	0076	09/16/92	0001	% RECOVERY		65.		NA	X1*
	0118	03/17/92	0001	% RECOVERY		75.		NA	I *
	0118	03/17/92	0001	% RECOVERY		70.		NA	X1*
	0118	03/17/92	1001	% RECOVERY		70.		NA	I *
	0118	03/17/92	1001	% RECOVERY	*	60.		NA	X1*
	0118	03/17/92	A001	% RECOVERY		90.		NA	I *
	0118	03/17/92	A001	% RECOVERY		80.		NA	X1*
	0118	03/17/92	B001	% RECOVERY		90.		NA	I *
	0118	03/17/92	B001	% RECOVERY		80.		NA	X1*
	0118	06/17/92	0001	% RECOVERY		80.		NA	I *
	0118	09/14/92	0001	% RECOVERY		65.		NA	I *
	0118	09/14/92	0001	% RECOVERY	*	60.		NA	X1*
	0126	03/18/92	0001	% RECOVERY		80.		NA	I *
	0126	03/18/92	0001	% RECOVERY		75.		NA	X1*
	0126	06/16/92	0001	% RECOVERY		75.		NA	I *
	0126	06/16/92	0001	% RECOVERY		70.		NA	X1*
	0126	09/14/92	0001	% RECOVERY		70.		NA	I *
	0126	09/14/92	0001	% RECOVERY		65.		NA	X1*
	0126	09/14/92	1001	% RECOVERY		70.		NA	I *
	0126	09/14/92	1001	% RECOVERY		65.		NA	X1*
	0129	03/17/92	0001	% RECOVERY		85.		NA	I *
	0129	03/17/92	0001	% RECOVERY		75.		NA	X1*
	0129	06/16/92	0001	% RECOVERY		80.		NA	I *
	0129	09/15/92	0001	% RECOVERY		70.		NA	I *
	0129	09/15/92	0001	% RECOVERY		60.		NA	X1*
	0271	06/22/92	0001	% RECOVERY		90.		NA	X1*
	0271	06/22/92	A001	% RECOVERY		75.		NA	I *
	0271	06/22/92	A001	% RECOVERY		85.		NA	X1*
	0271	06/22/92	B001	% RECOVERY		85.		NA	I *
	0271	06/22/92	B001	% RECOVERY		90.		NA	X1*
	0271	09/16/92	0001	% RECOVERY		60.		NA	I *
	0271	09/16/92	0001	% RECOVERY	*	55.		NA	X1*
	0271	09/16/92	A001	% RECOVERY		80.		NA	I *
	0271	09/16/92	A001	% RECOVERY		75.		NA	X1*
	0271	09/16/92	B001	% RECOVERY		90.		NA	I *
	0271	09/16/92	B001	% RECOVERY		85.		NA	X1*

NC (INORG)- Not calculated
* (ORG) - Control limits not applicable

GROUNDWATER QUALITY DATA BY PARAMETER
SITE: TXT99 OU1 VALIDATED DATA
10/30/90 TO 09/18/92
REPORT DATE: 05/06/93

PARAMETER NAME	LOCATION ID	LOG DATE	SAMPLE ID	UNITS OF MEASURE	PVI	LAB VALUE	PVI	VALIDATED VALUE	RUN TYPE
DECACHLOROBIPHENYL	0305	03/19/92	0001	% RECOVERY		85.		NA	I *
	0305	03/19/92	0001	% RECOVERY		75.		NA	X1*
	0305	03/19/92	A001	% RECOVERY		65.		NA	I *
	0305	03/19/92	B001	% RECOVERY		80.		NA	I *
	0305	03/19/92	B001	% RECOVERY		70.		NA	X1*
	0305	06/22/92	0001	% RECOVERY		75.		NA	X1*
	0305	09/16/92	0001	% RECOVERY	*	35.		NA	I *
	0305	09/16/92	0001	% RECOVERY	*	30.		NA	X1*
	0307	03/23/92	0001	% RECOVERY		85.		NA	I *
	0307	03/23/92	0001	% RECOVERY		65.		NA	X1*
	0307	06/21/92	0001	% RECOVERY	*	55.		NA	I *
	0307	06/21/92	0001	% RECOVERY	*	60.		NA	X1*
	0307	09/17/92	0001	% RECOVERY		60.		NA	I *
	0307	09/17/92	0001	% RECOVERY	*	55.		NA	X1*
	0313	03/22/92	0001	% RECOVERY	*	5.0		NA	I *
	0313	03/22/92	A001	% RECOVERY	*	5.0		NA	I *
	0313	03/22/92	B001	% RECOVERY	*	10.		NA	I *
	0313	03/22/92	B001	% RECOVERY	*	5.0		NA	X1*
	0313	06/21/92	0001	% RECOVERY	*	15.		NA	I *
	0313	09/17/92	0001	% RECOVERY	*	10.		NA	I *
DELTA-BHC	0063	11/01/90	0001	UG/L	U	.05	UJ	.05	I
	0063	02/05/91	0001	UG/L	U	.05	U	.05	I
	0063	05/06/91	0001	UG/L	U	.05	U	.05	I
	0063	08/05/91	0001	UG/L	U	.05	U	.05	I
	0063	08/06/91	0001	UG/L	U	.1	U	.1	D
	0063	12/16/91	0001	UG/L	U	0.053	UJ	0.053	I
	0063	03/23/92	0001	UG/L	U	0.054	UJ	0.054	I
	0063	03/23/92	1001	UG/L	U	0.052	U	0.052	I
	0063	06/22/92	0001	UG/L	U	0.051	UJ	0.051	I
	0063	06/22/92	1001	UG/L	U	0.051	U	0.051	I
	0063	09/16/92	0001	UG/L	U	0.050	UJ	0.050	I
	0071	11/06/90	0001	UG/L	U	.05		NA	I *
	0071	02/01/91	0001	UG/L	U	.05	U	.05	I
	0071	05/06/91	0001	UG/L	U	.05	U	.05	I
	0071	08/05/91	0001	UG/L	U	.05	U	.05	I
	0071	12/16/91	0001	UG/L	U	0.054	UJ	0.054	I
	0071	12/16/91	1001	UG/L	U	0.053	UJ	0.053	I
	0071	03/23/92	0001	UG/L	U	0.056	U	0.056	I
	0071	06/23/92	0001	UG/L	U	0.052	U	0.052	I
	0071	09/16/92	0001	UG/L	U	0.051	U	0.051	I
	0076	11/06/90	0001	UG/L	U	.05		NA	I *
	0076	02/01/91	0001	UG/L	U	.05	U	.05	I
	0076	05/06/91	0001	UG/L	U	.05	U	.05	I
	0076	05/06/91	0001	UG/L	U	.25	U	.25	D
	0076	12/16/91	0001	UG/L	U	0.052	UJ	0.052	I
	0076	03/23/92	0001	UG/L	U	0.053	U	0.053	I
	0076	06/22/92	0001	UG/L	U	0.052	U	0.052	I
	0076	09/16/92	0001	UG/L		0.061	U	0.050	I
	0118	11/07/90	0001	UG/L	U	.05	UJ	.05	I
	0118	02/04/91	0001	UG/L	U	.05	U	.05	I
	0118	04/30/91	0001	UG/L	U	.05	U	.05	I
	0118	07/30/91	0001	UG/L	U	.05	U	.05	I
	0118	12/10/91	0001	UG/L	U	0.057	UJ	0.057	I
	0118	03/17/92	0001	UG/L	U	0.050	U	0.050	I
	0118	03/17/92	1001	UG/L	U	0.050	U	0.050	I
	0118	06/17/92	0001	UG/L	U	0.052	U	0.052	I

* (ORG) - Control limits not applicable
U (ORG) - The material was analyzed for, but was not detected. The associated numerical value is the sample quantitation limit
UJ (ORG) - The material was analyzed for, but was not detected. The sample quantitation limit is an estimated quantity

GROUNDWATER QUALITY DATA BY PARAMETER
SITE: TXT99 OU1 VALIDATED DATA
10/30/90 TO 09/18/92
REPORT DATE: 05/06/93

PARAMETER NAME	LOCATION ID	LOG DATE	SAMPLE ID	UNITS OF MEASURE	PVI	LAB VALUE	PVI	VALIDATED VALUE	RUN TYPE
DELTA-BHC	0118	09/14/92	0001	UG/L	U	0.050	U	0.050	I
	0126	11/06/90	0001	UG/L	U	.05		NA	I *
	0126	02/05/91	0001	UG/L	U	.05	U	.05	I
	0126	05/01/91	0001	UG/L	U	.05	U	.05	I
	0126	07/31/91	0001	UG/L	U	.05	U	.05	I
	0126	12/12/91	0001	UG/L	U	0.25	UJ	0.25	I
	0126	03/18/92	0001	UG/L	U	0.054	U	0.054	I
	0126	06/16/92	0001	UG/L	U	0.056	U	0.056	I
	0126	09/14/92	0001	UG/L	U	0.051	U	0.051	I
	0126	09/14/92	1001	UG/L	U	0.050	U	0.050	I
	0129	11/05/90	0001	UG/L	U	.05	U	.05	I
	0129	02/04/91	0001	UG/L	U	.05	U	.05	I
	0129	04/30/91	0001	UG/L	U	.05	U	.05	I
	0129	07/30/91	0001	UG/L	U	.05	U	.05	I
	0129	12/17/91	0001	UG/L	U	0.054	UJ	0.054	I
	0129	03/17/92	0001	UG/L	U	0.056	U	0.056	I
	0129	06/16/92	0001	UG/L	U	0.055	U	0.055	I
	0129	09/15/92	0001	UG/L	U	0.050	U	0.050	I
	0138	05/02/91	0001	UG/L	U	.05	U	.05	I
	0138	07/30/91	0001	UG/L	U	.05	U	.05	I
	0271	11/06/90	0001	UG/L	U	.05		NA	I *
	0271	02/01/91	0001	UG/L	U	.05	U	.05	I
	0271	05/06/91	0001	UG/L	U	.05	U	.05	I
	0271	05/06/91	0001	UG/L	U	.75	U	.75	D
	0271	08/05/91	0001	UG/L	U	.05	U	.05	I
	0271	12/16/91	0001	UG/L	U	0.052	UJ	0.052	I
	0271	06/22/92	0001	UG/L	J	0.030	U	0.051	I
	0271	09/16/92	0001	UG/L	U	0.050	U	0.050	I
	0305	11/01/90	0001	UG/L	U	.05	UJ	.05	I
	0305	01/31/91	0001	UG/L	U	.05	U	.05	I
	0305	05/05/91	0001	UG/L	U	.05	U	.05	I
	0305	08/02/91	0001	UG/L	U	.05	U	.05	I
	0305	12/17/91	0001	UG/L	U	0.050	UJ	0.050	I
	0305	12/17/91	4001	UG/L	U	0.050	UJ	0.050	I
	0305	03/19/92	0001	UG/L	U	0.052	U	0.052	I
	0305	06/22/92	0001	UG/L	U	0.052	U	0.052	I
	0305	09/16/92	0001	UG/L	U	0.050	UJ	0.050	I
	0307	10/31/90	0001	UG/L	U	.05		NA	I *
	0307	02/03/91	0001	UG/L	U	.05	U	.05	I
	0307	05/07/91	0001	UG/L	U	.05	U	.05	I
	0307	08/04/91	0001	UG/L	U	.05	U	.05	I
	0307	12/15/91	0001	UG/L	U	0.11	UJ	0.11	I
	0307	03/23/92	0001	UG/L	U	0.056	U	0.056	I
	0307	06/21/92	0001	UG/L	U	0.052	UJ	0.052	I
	0307	09/17/92	0001	UG/L	U	0.050	UJ	0.050	I
	0313	10/31/90	0001	UG/L	U	.05		NA	I *
	0313	02/03/91	0001	UG/L	U	.05	U	.05	I
	0313	05/07/91	0001	UG/L	U	.05	U	.05	I
	0313	08/04/91	0001	UG/L	U	.05	U	.05	I
	0313	08/04/91	2001	UG/L	U	.05	U	.05	I
	0313	12/17/91	0001	UG/L	U	0.050	UJ	0.050	I
	0313	03/22/92	0001	UG/L	U	0.053	UJ	0.053	I
	0313	06/21/92	0001	UG/L	U	0.051	UJ	0.051	I
	0313	09/17/92	0001	UG/L	U	0.050	UJ	0.050	I
DI-N-BUTYL PHTHALATE	0063	11/01/90	0001	UG/L	U	10.	UJ	10.	I
	0063	02/05/91	0001	UG/L	U	10.	UJ	10.	I

U (ORG) - The material was analyzed for, but was not detected. The associated numerical value is the sample quantitation limit
UJ (ORG) - The material was analyzed for, but was not detected. The sample quantitation limit is an estimated quantity
J (ORG) - The associated numerical value is an estimated quantity

GROUNDWATER QUALITY DATA BY PARAMETER
SITE: TXT99 OU1 VALIDATED DATA
10/30/90 TO 09/18/92
REPORT DATE: 05/06/93

PARAMETER NAME	LOCATION ID	LOG DATE	SAMPLE ID	UNITS OF MEASURE	PVI	LAB VALUE	PVI	VALIDATED VALUE	RUN TYPE
DI-N-BUTYL PHTHALATE	0063	05/06/91	0001	UG/L	U	10.	U	10.	I
	0063	08/05/91	0001	UG/L	U	10.	U	10.	I
	0063	12/16/91	0001	UG/L	U	10.	U	10.	I
	0063	03/23/92	0001	UG/L	JB	0.8	UJ	10.	I
	0063	03/23/92	1001	UG/L	JB	0.9	UJ	10.	I
	0063	06/22/92	0001	UG/L	JB	3.	UJ	10.	I
	0063	06/22/92	1001	UG/L	JB	3.	UJ	10.	I
	0063	09/16/92	0001	UG/L	JB	3.	UJ	10.	I
	0071	11/06/90	0001	UG/L	U	10.		NA	I *
	0071	02/01/91	0001	UG/L	U	10.	U	10.	I
	0071	05/06/91	0001	UG/L	U	10.	U	10.	I
	0071	08/05/91	0001	UG/L	U	10.	U	10.	I
	0071	12/16/91	0001	UG/L	U	10.	U	10.	I
	0071	12/16/91	1001	UG/L	U	10.	U	10.	I
	0071	03/23/92	0001	UG/L	JB	0.7	UJ	10.	I
	0071	06/23/92	0001	UG/L	JB	2.	UJ	11.	I
	0071	09/16/92	0001	UG/L	JB	5.	UJ	10.	I
	0076	11/06/90	0001	UG/L	U	10.		NA	I *
	0076	02/01/91	0001	UG/L	U	10.	U	10.	I
	0076	05/06/91	0001	UG/L	U	10.	U	10.	I
	0076	12/16/91	0001	UG/L	U	10.	U	10.	I
	0076	03/23/92	0001	UG/L	JB	0.7	UJ	10.	I
	0076	06/22/92	0001	UG/L	JB	2.	UJ	10.	I
	0076	09/16/92	0001	UG/L	JB	2.	UJ	10.	I
	0118	11/07/90	0001	UG/L	U	10.	U	10.	I
	0118	02/04/91	0001	UG/L	U	10.	U	10.	I
	0118	04/30/91	0001	UG/L	U	10.	U	10.	I
	0118	07/30/91	0001	UG/L	U	10.	U	10.	I
	0118	12/10/91	0001	UG/L	JB	2.	UJ	11.	I
	0118	03/17/92	1001	UG/L	U	11.	U	11.	I
	0118	06/17/92	0001	UG/L	JB	2.	UJ	10.	I
	0118	09/14/92	0001	UG/L	JB	3.	UJ	10.	I
	0126	11/06/90	0001	UG/L	U	10.		NA	I *
	0126	02/05/91	0001	UG/L	U	10.	UJ	10.	I
	0126	05/01/91	0001	UG/L	U	10.	U	10.	I
	0126	07/31/91	0001	UG/L	U	10.	U	10.	I
	0126	12/12/91	0001	UG/L	U	10.	U	10.	I
	0126	03/18/92	0001	UG/L	JB	3.	UJ	11.	I
	0126	06/16/92	0001	UG/L	JB	1.	UJ	10.	I
	0126	09/14/92	0001	UG/L	JB	2.	UJ	10.	I
	0126	09/14/92	1001	UG/L	JB	1.	UJ	10.	I
	0129	11/05/90	0001	UG/L	U	10.	U	10.	I
	0129	02/04/91	0001	UG/L	U	10.	U	10.	I
	0129	04/30/91	0001	UG/L	U	10.	U	10.	I
	0129	07/30/91	0001	UG/L	U	10.	U	10.	I
	0129	12/17/91	0001	UG/L	U	11.	U	11.	I
	0129	03/17/92	0001	UG/L	JB	1.	UJ	10.	I
	0129	06/16/92	0001	UG/L	JB	1.	UJ	11.	I
	0129	09/15/92	0001	UG/L	JB	2.	UJ	10.	I
	0138	05/02/91	0001	UG/L	U	10.	U	10.	I
	0138	07/30/91	0001	UG/L	U	10.	U	10.	I
	0271	11/06/90	0001	UG/L	U	10.		NA	I *
	0271	02/01/91	0001	UG/L	U	10.	U	10.	I
	0271	05/06/91	0001	UG/L	U	10.	U	10.	I
	0271	08/05/91	0001	UG/L	U	10.	UJ	10.	I
	0271	12/16/91	0001	UG/L	U	10.	U	10.	I
	0271	06/22/92	0001	UG/L	JB	3.	UJ	10.	I

U (ORG) - The material was analyzed for, but was not detected. The associated numerical value is the sample quantitation limit
JB (ORG) - Present below detection limit;present in blank
UJ (ORG) - The material was analyzed for, but was not detected. The sample quantitation limit is an estimated quantity

GROUNDWATER QUALITY DATA BY PARAMETER
SITE: TXT99 OU1 VALIDATED DATA
10/30/90 TO 09/18/92
REPORT DATE: 05/06/93

PARAMETER NAME	LOCATION ID	LOG DATE	SAMPLE ID	UNITS OF MEASURE	PVI	LAB VALUE	PVI	VALIDATED VALUE	RUN TYPE
DI-N-BUTYL PHTHALATE	0271	09/16/92	0001	UG/L	JB	2.	UJ	10.	I
	0301	11/05/90	0001	UG/L	U	10.	U	10.	I
	0302	11/05/90	0001	UG/L	U	10.	U	10.	I
	0303	11/07/90	0001	UG/L	U	10.	U	10.	I
	0304	11/07/90	0001	UG/L	U	10.	U	10.	I
	0305	11/01/90	0001	UG/L	U	10.	UJ	10.	I
	0305	01/31/91	0001	UG/L	U	10.	U	10.	I
	0305	05/05/91	0001	UG/L	U	10.	U	10.	I
	0305	08/02/91	0001	UG/L	U	10.	J	10.	I
	0305	08/02/91	0001	UG/L	U	10.	UJ	10.	R
	0305	08/03/91	0001	UG/L	U	10.		NA	I *
	0305	12/17/91	0001	UG/L	JB	1.	UJ	10.	I
	0305	12/17/91	4001	UG/L	JB	1.	UJ	10.	I
	0305	03/19/92	0001	UG/L	JB	2.	UJ	10.	I
	0305	06/22/92	0001	UG/L	JB	3.	UJ	10.	I
	0305	09/16/92	0001	UG/L	JB	5.	UJ	10.	I
	0306	10/30/90	0001	UG/L	U	10.	U	10.	I
	0307	10/31/90	0001	UG/L	U	10.		NA	I *
	0307	02/03/91	0001	UG/L	U	10.	U	10.	I
	0307	05/07/91	0001	UG/L	U	10.	U	10.	I
	0307	08/04/91	0001	UG/L	U	10.	UJ	10.	I
	0307	08/04/91	0001	UG/L	U	10.	UJ	10.	R
	0307	08/05/91	0001	UG/L	U	10.		NA	I *
	0307	12/15/91	0001	UG/L	U	11.	U	11.	I
	0307	03/23/92	0001	UG/L	JB	1.	UJ	11.	I
	0307	06/21/92	0001	UG/L	JB	3.	UJ	10.	I
	0307	09/17/92	0001	UG/L	JB	1.	UJ	10.	I
	0309	11/02/90	0001	UG/L	U	10.	UJ	10.	I
	0310	10/30/90	0001	UG/L	U	10.	U	10.	I
	0313	10/31/90	0001	UG/L	U	10.		NA	I *
	0313	02/03/91	0001	UG/L	U	10.	U	10.	I
	0313	05/07/91	0001	UG/L	U	10.	U	10.	I
	0313	08/04/91	0001	UG/L	U	10.	UJ	10.	I
	0313	08/04/91	0001	UG/L	U	10.	UJ	10.	R
	0313	08/04/91	2001	UG/L	U	10.	U	10.	I
	0313	08/05/91	0001	UG/L	U	10.		NA	I *
	0313	12/17/91	0001	UG/L	JB	2.	UJ	10.	I
	0313	03/22/92	0001	UG/L	JB	1.	UJ	10.	I
	0313	06/21/92	0001	UG/L	JB	2.	UJ	10.	I
	0313	09/17/92	0001	UG/L	JB	8.	UJ	10.	I
	0314	11/07/90	0001	UG/L	U	10.	U	10.	I
	0315	10/31/90	0001	UG/L	U	10.		NA	I *
	0317	11/06/90	0001	UG/L	U	10.		NA	I *
	0318	11/04/90	0001	UG/L	U	10.	U	10.	I
	0319	11/04/90	0001	UG/L	U	10.	U	10.	I
	0320	11/01/90	0001	UG/L	U	10.	UJ	10.	I
DI-N-OCTYL PHTHALATE	0063	11/01/90	0001	UG/L	U	10.	UJ	10.	I
	0063	02/05/91	0001	UG/L	U	10.	UJ	10.	I
	0063	05/06/91	0001	UG/L	U	10.	U	10.	I
	0063	08/05/91	0001	UG/L	U	10.	U	10.	I
	0063	12/16/91	0001	UG/L	U	10.	U	10.	I
	0063	03/23/92	0001	UG/L	U	10.	U	10.	I
	0063	03/23/92	1001	UG/L	U	10.	U	10.	I
	0063	06/22/92	0001	UG/L	U	10.	U	10.	I
	0063	06/22/92	1001	UG/L	U	10.	U	10.	I

JB (ORG) - Present below detection limit;present in blank
UJ (ORG) - The material was analyzed for, but was not detected. The sample quantitation limit is an estimated quantity
U (ORG) - The material was analyzed for, but was not detected. The associated numerical value is the sample quantitation limit
J (ORG) - The associated numerical value is an estimated quantity

GROUNDWATER QUALITY DATA BY PARAMETER
SITE: TXT99 OU1 VALIDATED DATA
10/30/90 TO 09/18/92
REPORT DATE: 05/06/93

PARAMETER NAME	LOCATION ID	LOG DATE	SAMPLE ID	UNITS OF MEASURE	PVI	LAB VALUE	PVI	VALIDATED VALUE	RUN TYPE
DI-N-OCTYL PHTHALATE	0063	09/16/92	0001	UG/L	U	10.	U	10.	I
	0071	11/06/90	0001	UG/L	U	10.		NA	I *
	0071	02/01/91	0001	UG/L	U	10.	U	10.	I
	0071	05/06/91	0001	UG/L	U	10.	U	10.	I
	0071	08/05/91	0001	UG/L	U	10.	U	10.	I
	0071	12/16/91	0001	UG/L	U	10.	U	10.	I
	0071	12/16/91	1001	UG/L	U	10.	U	10.	I
	0071	03/23/92	0001	UG/L	U	10.	U	10.	I
	0071	06/23/92	0001	UG/L	U	11.	U	11.	I
	0071	09/16/92	0001	UG/L	U	10.	U	10.	I
	0076	11/06/90	0001	UG/L	U	10.		NA	I *
	0076	02/01/91	0001	UG/L	U	10.	U	10.	I
	0076	05/06/91	0001	UG/L	U	10.	U	10.	I
	0076	12/16/91	0001	UG/L	U	10.	U	10.	I
	0076	03/23/92	0001	UG/L	U	10.	U	10.	I
	0076	06/22/92	0001	UG/L	U	10.	U	10.	I
	0076	09/16/92	0001	UG/L	U	10.	U	10.	I
	0118	11/07/90	0001	UG/L	U	10.	U	10.	I
	0118	02/04/91	0001	UG/L	U	10.	U	10.	I
	0118	04/30/91	0001	UG/L	U	10.	U	10.	I
	0118	07/30/91	0001	UG/L	U	10.	U	10.	I
	0118	12/10/91	0001	UG/L	U	11.	U	11.	I
	0118	03/17/92	1001	UG/L	U	11.	U	11.	I
	0118	06/17/92	0001	UG/L	U	10.	U	10.	I
	0118	09/14/92	0001	UG/L	U	10.	U	10.	I
	0126	11/06/90	0001	UG/L	U	10.		NA	I *
	0126	02/05/91	0001	UG/L	U	10.	UJ	10.	I
	0126	05/01/91	0001	UG/L	U	10.	U	10.	I
	0126	07/31/91	0001	UG/L	U	10.	U	10.	I
	0126	12/12/91	0001	UG/L	U	10.	U	10.	I
	0126	03/18/92	0001	UG/L	U	11.	U	11.	I
	0126	06/16/92	0001	UG/L	U	10.	U	10.	I
	0126	09/14/92	0001	UG/L	U	10.	U	10.	I
	0126	09/14/92	1001	UG/L	U	10.	U	10.	I
	0129	11/05/90	0001	UG/L	U	10.	U	10.	I
	0129	02/04/91	0001	UG/L	U	10.	U	10.	I
	0129	04/30/91	0001	UG/L	U	10.	U	10.	I
	0129	07/30/91	0001	UG/L	U	10.	U	10.	I
	0129	12/17/91	0001	UG/L	U	11.	U	11.	I
	0129	03/17/92	0001	UG/L	U	10.	U	10.	I
	0129	06/16/92	0001	UG/L	U	11.	U	11.	I
	0129	09/15/92	0001	UG/L	U	10.	U	10.	I
	0138	05/02/91	0001	UG/L	U	10.	U	10.	I
	0138	07/30/91	0001	UG/L	U	10.	U	10.	I
	0271	11/06/90	0001	UG/L	U	10.		NA	I *
	0271	02/01/91	0001	UG/L	U	10.	U	10.	I
	0271	05/06/91	0001	UG/L	U	10.	U	10.	I
	0271	08/05/91	0001	UG/L	U	10.	UJ	10.	I
	0271	12/16/91	0001	UG/L	U	10.	U	10.	I
	0271	06/22/92	0001	UG/L	U	10.	U	10.	I
	0271	09/16/92	0001	UG/L	U	10.	U	10.	I
	0301	11/05/90	0001	UG/L	U	10.	U	10.	I
	0302	11/05/90	0001	UG/L	U	10.	U	10.	I
	0303	11/07/90	0001	UG/L	U	10.	U	10.	I
	0304	11/07/90	0001	UG/L	U	10.	U	10.	I
	0305	11/01/90	0001	UG/L	U	10.	UJ	10.	I
	0305	01/31/91	0001	UG/L	U	10.	U	10.	I
	0305	05/05/91	0001	UG/L	U	10.	U	10.	I

U (ORG) - The material was analyzed for, but was not detected. The associated numerical value is the sample quantitation limit
UJ (ORG) - The material was analyzed for, but was not detected. The sample quantitation limit is an estimated quantity

GROUNDWATER QUALITY DATA BY PARAMETER
SITE: TXT99 OU1 VALIDATED DATA
10/30/90 TO 09/18/92
REPORT DATE: 05/06/93

PARAMETER NAME	LOCATION ID	LOG DATE	SAMPLE ID	UNITS OF MEASURE	PVI	LAB VALUE	PVI	VALIDATED VALUE	RUN TYPE
DI-N-OCTYL PHTHALATE	0305	08/02/91	0001	UG/L	U	10.	J	10.	I
	0305	08/02/91	0001	UG/L	U	10.	UJ	10.	R
	0305	08/03/91	0001	UG/L	U	10.		NA	I *
	0305	12/17/91	0001	UG/L	U	10.	U	10.	I
	0305	12/17/91	4001	UG/L	U	10.	U	10.	I
	0305	03/19/92	0001	UG/L	U	10.	U	10.	I
	0305	06/22/92	0001	UG/L	U	10.	U	10.	I
	0305	09/16/92	0001	UG/L	U	10.	U	10.	I
	0306	10/30/90	0001	UG/L	U	10.	U	10.	I
	0307	10/31/90	0001	UG/L	U	10.		NA	I *
	0307	02/03/91	0001	UG/L	U	10.	U	10.	I
	0307	05/07/91	0001	UG/L	U	10.	U	10.	I
	0307	08/04/91	0001	UG/L	U	10.	UJ	10.	I
	0307	08/04/91	0001	UG/L	U	10.	UJ	10.	R
	0307	08/05/91	0001	UG/L	U	10.		NA	I *
	0307	12/15/91	0001	UG/L	U	11.	U	11.	I
	0307	03/23/92	0001	UG/L	U	11.	U	11.	I
	0307	06/21/92	0001	UG/L	U	10.	U	10.	I
	0307	09/17/92	0001	UG/L	U	10.	U	10.	I
	0309	11/02/90	0001	UG/L	U	10.	UJ	10.	I
	0310	10/30/90	0001	UG/L	U	10.	U	10.	I
	0313	10/31/90	0001	UG/L	U	10.		NA	I *
	0313	02/03/91	0001	UG/L	U	10.	U	10.	I
	0313	05/07/91	0001	UG/L	U	10.	U	10.	I
	0313	08/04/91	0001	UG/L	U	10.	UJ	10.	I
	0313	08/04/91	0001	UG/L	U	10.	UJ	10.	R
	0313	08/04/91	2001	UG/L	U	10.	U	10.	I
	0313	08/05/91	0001	UG/L	U	10.		NA	I *
	0313	12/17/91	0001	UG/L	U	10.	U	10.	I
	0313	03/22/92	0001	UG/L	U	10.	U	10.	I
	0313	06/21/92	0001	UG/L	U	10.	U	10.	I
	0313	09/17/92	0001	UG/L	U	10.	U	10.	I
	0314	11/07/90	0001	UG/L	U	10.	U	10.	I
	0315	10/31/90	0001	UG/L	U	10.		NA	I *
	0317	11/06/90	0001	UG/L	U	10.		NA	I *
	0318	11/04/90	0001	UG/L	U	10.	U	10.	I
	0319	11/04/90	0001	UG/L	U	10.	U	10.	I
	0320	11/01/90	0001	UG/L	U	10.	UJ	10.	I
DIBENZO(A,H)ANTHRACENE	0063	11/01/90	0001	UG/L	U	10.	UJ	10.	I
	0063	02/05/91	0001	UG/L	U	10.	UJ	10.	I
	0063	05/06/91	0001	UG/L	U	10.	U	10.	I
	0063	08/05/91	0001	UG/L	U	10.	U	10.	I
	0063	12/16/91	0001	UG/L	U	10.	U	10.	I
	0063	03/23/92	0001	UG/L	U	10.	U	10.	I
	0063	03/23/92	1001	UG/L	U	10.	U	10.	I
	0063	06/22/92	0001	UG/L	U	10.	U	10.	I
	0063	06/22/92	1001	UG/L	U	10.	U	10.	I
	0063	09/16/92	0001	UG/L	U	10.	U	10.	I
	0071	11/06/90	0001	UG/L	U	10.		NA	I *
	0071	02/01/91	0001	UG/L	U	10.	U	10.	I
	0071	05/06/91	0001	UG/L	U	10.	U	10.	I
	0071	08/05/91	0001	UG/L	U	10.	U	10.	I
	0071	12/16/91	0001	UG/L	U	10.	U	10.	I
	0071	12/16/91	1001	UG/L	U	10.	U	10.	I
	0071	03/23/92	0001	UG/L	U	10.	U	10.	I
	0071	06/23/92	0001	UG/L	U	11.	U	11.	I

U (ORG) - The material was analyzed for, but was not detected. The associated numerical value is the sample quantitation limit
J (ORG) - The associated numerical value is an estimated quantity
UJ (ORG) - The material was analyzed for, but was not detected. The sample quantitation limit is an estimated quantity

GROUNDWATER QUALITY DATA BY PARAMETER
SITE: TXT99 OU1 VALIDATED DATA
10/30/90 TO 09/18/92
REPORT DATE: 05/06/93

PARAMETER NAME	LOCATION ID	LOG DATE	SAMPLE ID	UNITS OF MEASURE	PVI	LAB VALUE	PVI	VALIDATED VALUE	RUN TYPE
DIBENZO(A,H)ANTHRACENE	0071	09/16/92	0001	UG/L	U	10.	U	10.	I
	0076	11/06/90	0001	UG/L	U	10.		NA	I *
	0076	02/01/91	0001	UG/L	U	10.	U	10.	I
	0076	05/06/91	0001	UG/L	U	10.	U	10.	I
	0076	12/16/91	0001	UG/L	U	10.	U	10.	I
	0076	03/23/92	0001	UG/L	U	10.	U	10.	I
	0076	06/22/92	0001	UG/L	U	10.	U	10.	I
	0076	09/16/92	0001	UG/L	U	10.	U	10.	I
	0118	11/07/90	0001	UG/L	U	10.	U	10.	I
	0118	02/04/91	0001	UG/L	U	10.	U	10.	I
	0118	04/30/91	0001	UG/L	U	10.	U	10.	I
	0118	07/30/91	0001	UG/L	U	10.	U	10.	I
	0118	12/10/91	0001	UG/L	U	11.	U	11.	I
	0118	03/17/92	1001	UG/L	U	11.	U	11.	I
	0118	06/17/92	0001	UG/L	U	10.	U	10.	I
	0118	09/14/92	0001	UG/L	U	10.	U	10.	I
	0126	11/06/90	0001	UG/L	U	10.		NA	I *
	0126	02/05/91	0001	UG/L	U	10.	UJ	10.	I
	0126	05/01/91	0001	UG/L	U	10.	U	10.	I
	0126	07/31/91	0001	UG/L	U	10.	U	10.	I
	0126	12/12/91	0001	UG/L	U	10.	U	10.	I
	0126	03/18/92	0001	UG/L	U	11.	U	11.	I
	0126	06/16/92	0001	UG/L	U	10.	U	10.	I
	0126	09/14/92	0001	UG/L	U	10.	U	10.	I
	0126	09/14/92	1001	UG/L	U	10.	U	10.	I
	0129	11/05/90	0001	UG/L	U	10.	U	10.	I
	0129	02/04/91	0001	UG/L	U	10.	U	10.	I
	0129	04/30/91	0001	UG/L	U	10.	U	10.	I
	0129	07/30/91	0001	UG/L	U	10.	U	10.	I
	0129	12/17/91	0001	UG/L	U	11.	U	11.	I
	0129	03/17/92	0001	UG/L	U	10.	U	10.	I
	0129	06/16/92	0001	UG/L	U	11.	U	11.	I
	0129	09/15/92	0001	UG/L	U	10.	U	10.	I
	0138	05/02/91	0001	UG/L	U	10.	UJ	10.	I
	0138	07/30/91	0001	UG/L	U	10.	U	10.	I
	0271	11/06/90	0001	UG/L	U	10.		NA	I *
	0271	02/01/91	0001	UG/L	U	10.	U	10.	I
	0271	05/06/91	0001	UG/L	U	10.	U	10.	I
	0271	08/05/91	0001	UG/L	U	10.	UJ	10.	I
	0271	12/16/91	0001	UG/L	U	10.	U	10.	I
	0271	06/22/92	0001	UG/L	U	10.	U	10.	I
	0271	09/16/92	0001	UG/L	U	10.	U	10.	I
	0301	11/05/90	0001	UG/L	U	10.	U	10.	I
	0302	11/05/90	0001	UG/L	U	10.	U	10.	I
	0303	11/07/90	0001	UG/L	U	10.	U	10.	I
	0304	11/07/90	0001	UG/L	U	10.	U	10.	I
	0305	11/01/90	0001	UG/L	U	10.	UJ	10.	I
	0305	01/31/91	0001	UG/L	U	10.	U	10.	I
	0305	05/05/91	0001	UG/L	U	10.	U	10.	I
	0305	08/02/91	0001	UG/L	U	10.	J	10.	I
	0305	08/02/91	0001	UG/L	U	10.	UJ	10.	R
	0305	08/03/91	0001	UG/L	U	10.		NA	I *
	0305	12/17/91	0001	UG/L	U	10.	U	10.	I
	0305	12/17/91	4001	UG/L	U	10.	U	10.	I
	0305	03/19/92	0001	UG/L	U	10.	U	10.	I
	0305	06/22/92	0001	UG/L	U	10.	U	10.	I
	0305	09/16/92	0001	UG/L	U	10.	U	10.	I

U (ORG) - The material was analyzed for, but was not detected. The associated numerical value is the sample quantitation limit
UJ (ORG) - The material was analyzed for, but was not detected. The sample quantitation limit is an estimated quantity
J (ORG) - The associated numerical value is an estimated quantity

GROUNDWATER QUALITY DATA BY PARAMETER
SITE: TXT99 OU1 VALIDATED DATA
10/30/90 TO 09/18/92
REPORT DATE: 05/06/93

PARAMETER NAME	LOCATION ID	LOG DATE	SAMPLE ID	UNITS OF MEASURE	PVI	LAB VALUE	PVI	VALIDATED VALUE	RUN TYPE
DIBENZO(A,H)ANTHRACENE	0306	10/30/90	0001	UG/L	U	10.	U	10.	I
	0307	10/31/90	0001	UG/L	U	10.		NA	I *
	0307	02/03/91	0001	UG/L	U	10.	U	10.	I
	0307	05/07/91	0001	UG/L	U	10.	U	10.	I
	0307	08/04/91	0001	UG/L	U	10.	UJ	10.	I
	0307	08/04/91	0001	UG/L	U	10.	UJ	10.	R
	0307	08/05/91	0001	UG/L	U	10.		NA	I *
	0307	12/15/91	0001	UG/L	U	11.	U	11.	I
	0307	03/23/92	0001	UG/L	U	11.	U	11.	I
	0307	06/21/92	0001	UG/L	U	10.	U	10.	I
	0307	09/17/92	0001	UG/L	U	10.	U	10.	I
	0309	11/02/90	0001	UG/L	U	10.	UJ	10.	I
	0310	10/30/90	0001	UG/L	U	10.	U	10.	I
	0313	10/31/90	0001	UG/L	U	10.		NA	I *
	0313	02/03/91	0001	UG/L	U	10.	U	10.	I
	0313	05/07/91	0001	UG/L	U	10.	U	10.	I
	0313	08/04/91	0001	UG/L	U	10.	UJ	10.	I
	0313	08/04/91	0001	UG/L	U	10.	UJ	10.	R
	0313	08/04/91	2001	UG/L	U	10.	U	10.	I
	0313	08/05/91	0001	UG/L	U	10.		NA	I *
	0313	12/17/91	0001	UG/L	U	10.	U	10.	I
	0313	03/22/92	0001	UG/L	U	10.	U	10.	I
	0313	06/21/92	0001	UG/L	U	10.	U	10.	I
	0313	09/17/92	0001	UG/L	U	10.	U	10.	I
	0314	11/07/90	0001	UG/L	U	10.	U	10.	I
	0315	10/31/90	0001	UG/L	U	10.		NA	I *
	0317	11/06/90	0001	UG/L	U	10.		NA	I *
	0318	11/04/90	0001	UG/L	U	10.	U	10.	I
	0319	11/04/90	0001	UG/L	U	10.	U	10.	I
	0320	11/01/90	0001	UG/L	U	10.	UJ	10.	I
DIBENZOFURAN	0063	11/01/90	0001	UG/L	U	10.	UJ	10.	I
	0063	02/05/91	0001	UG/L	U	10.	UJ	10.	I
	0063	05/06/91	0001	UG/L	U	10.	U	10.	I
	0063	08/05/91	0001	UG/L	U	10.	U	10.	I
	0063	12/16/91	0001	UG/L	U	10.	U	10.	I
	0063	03/23/92	0001	UG/L	U	10.	U	10.	I
	0063	03/23/92	1001	UG/L	U	10.	U	10.	I
	0063	06/22/92	0001	UG/L	U	10.	U	10.	I
	0063	06/22/92	1001	UG/L	U	10.	U	10.	I
	0063	09/16/92	0001	UG/L	U	10.	U	10.	I
	0071	11/06/90	0001	UG/L	U	10.		NA	I *
	0071	02/01/91	0001	UG/L	U	10.	U	10.	I
	0071	05/06/91	0001	UG/L	U	10.	U	10.	I
	0071	08/05/91	0001	UG/L	U	10.	U	10.	I
	0071	12/16/91	0001	UG/L	U	10.	U	10.	I
	0071	12/16/91	1001	UG/L	U	10.	U	10.	I
	0071	03/23/92	0001	UG/L	U	10.	U	10.	I
	0071	06/23/92	0001	UG/L	U	11.	U	11.	I
	0071	09/16/92	0001	UG/L	U	10.	U	10.	I
	0076	11/06/90	0001	UG/L	U	10.		NA	I *
	0076	02/01/91	0001	UG/L	U	10.	U	10.	I
	0076	05/06/91	0001	UG/L	U	10.	U	10.	I
	0076	12/16/91	0001	UG/L	U	10.	U	10.	I
	0076	03/23/92	0001	UG/L	U	10.	U	10.	I
	0076	06/22/92	0001	UG/L	U	10.	U	10.	I
	0076	09/16/92	0001	UG/L	U	10.	U	10.	I
	0118	11/07/90	0001	UG/L	U	10.	U	10.	I

U (ORG) - The material was analyzed for, but was not detected. The associated numerical value is the sample quantitation limit
UJ (ORG) - The material was analyzed for, but was not detected. The sample quantitation limit is an estimated quantity

GROUNDWATER QUALITY DATA BY PARAMETER
SITE: TXT99 OU1 VALIDATED DATA
10/30/90 TO 09/18/92
REPORT DATE: 05/06/93

PARAMETER NAME	LOCATION ID	LOG DATE	SAMPLE ID	UNITS OF MEASURE	PVI	LAB VALUE	PVI	VALIDATED VALUE	RUN TYPE
DIBENZOFURAN	0118	02/04/91	0001	UG/L	U	10.	U	10.	I
	0118	04/30/91	0001	UG/L	U	10.	U	10.	I
	0118	07/30/91	0001	UG/L	U	10.	U	10.	I
	0118	12/10/91	0001	UG/L	U	11.	U	11.	I
	0118	03/17/92	1001	UG/L	U	11.	U	11.	I
	0118	06/17/92	0001	UG/L	U	10.	U	10.	I
	0118	09/14/92	0001	UG/L	U	10.	U	10.	I
	0126	11/06/90	0001	UG/L	U	10.		NA	I *
	0126	02/05/91	0001	UG/L	U	10.	UJ	10.	I
	0126	05/01/91	0001	UG/L	U	10.	U	10.	I
	0126	07/31/91	0001	UG/L	U	10.	U	10.	I
	0126	12/12/91	0001	UG/L	U	10.	U	10.	I
	0126	03/18/92	0001	UG/L	U	11.	U	11.	I
	0126	06/16/92	0001	UG/L	U	10.	U	10.	I
	0126	09/14/92	0001	UG/L	U	10.	U	10.	I
	0126	09/14/92	1001	UG/L	U	10.	U	10.	I
	0129	11/05/90	0001	UG/L	U	10.	U	10.	I
	0129	02/04/91	0001	UG/L	U	10.	U	10.	I
	0129	04/30/91	0001	UG/L	U	10.	U	10.	I
	0129	07/30/91	0001	UG/L	U	10.	U	10.	I
	0129	12/17/91	0001	UG/L	U	11.	U	11.	I
	0129	03/17/92	0001	UG/L	U	10.	U	10.	I
	0129	06/16/92	0001	UG/L	U	11.	U	11.	I
	0129	09/15/92	0001	UG/L	U	10.	U	10.	I
	0138	05/02/91	0001	UG/L	U	10.	U	10.	I
	0138	07/30/91	0001	UG/L	U	10.	U	10.	I
	0271	11/06/90	0001	UG/L	U	10.		NA	I *
	0271	02/01/91	0001	UG/L	U	10.	U	10.	I
	0271	05/06/91	0001	UG/L	U	10.	U	10.	I
	0271	08/05/91	0001	UG/L	U	10.	UJ	10.	I
	0271	12/16/91	0001	UG/L	U	10.	U	10.	I
	0271	06/22/92	0001	UG/L	U	10.	U	10.	I
	0271	09/16/92	0001	UG/L	U	10.	U	10.	I
	0301	11/05/90	0001	UG/L	U	10.	U	10.	I
	0302	11/05/90	0001	UG/L	U	10.	U	10.	I
	0303	11/07/90	0001	UG/L	U	10.	U	10.	I
	0304	11/07/90	0001	UG/L	U	10.	U	10.	I
	0305	11/01/90	0001	UG/L	U	10.	UJ	10.	I
	0305	01/31/91	0001	UG/L	U	10.	U	10.	I
	0305	05/05/91	0001	UG/L	U	10.	U	10.	I
	0305	08/02/91	0001	UG/L	U	10.	J	10.	I
	0305	08/02/91	0001	UG/L	U	10.	UJ	10.	R
	0305	08/03/91	0001	UG/L	U	10.		NA	I *
	0305	12/17/91	0001	UG/L	U	10.	U	10.	I
	0305	12/17/91	4001	UG/L	U	10.	U	10.	I
	0305	03/19/92	0001	UG/L	U	10.	U	10.	I
	0305	06/22/92	0001	UG/L	U	10.	U	10.	I
	0305	09/16/92	0001	UG/L	U	10.	U	10.	I
	0306	10/30/90	0001	UG/L	U	10.	U	10.	I
	0307	10/31/90	0001	UG/L	U	10.		NA	I *
	0307	02/03/91	0001	UG/L	U	10.	U	10.	I
	0307	05/07/91	0001	UG/L	U	10.	U	10.	I
	0307	08/04/91	0001	UG/L	U	10.	UJ	10.	I
	0307	08/04/91	0001	UG/L	U	10.	UJ	10.	R
	0307	08/05/91	0001	UG/L	U	10.		NA	I *
	0307	12/15/91	0001	UG/L	U	11.	U	11.	I
	0307	03/23/92	0001	UG/L	U	11.	U	11.	I

U (ORG) - The material was analyzed for, but was not detected. The associated numerical value is the sample quantitation limit
UJ (ORG) - The material was analyzed for, but was not detected. The sample quantitation limit is an estimated quantity
J (ORG) - The associated numerical value is an estimated quantity

GROUNDWATER QUALITY DATA BY PARAMETER
SITE: TXT99 OU1 VALIDATED DATA
10/30/90 TO 09/18/92
REPORT DATE: 05/06/93

PARAMETER NAME	LOCATION ID	LOG DATE	SAMPLE ID	UNITS OF MEASURE	PVI	LAB VALUE	PVI	VALIDATED VALUE	RUN TYPE
DIBENZOFURAN	0307	06/21/92	0001	UG/L	U	10.	U	10.	I
	0307	09/17/92	0001	UG/L	U	10.	U	10.	I
	0309	11/02/90	0001	UG/L	U	10.	UJ	10.	I
	0310	10/30/90	0001	UG/L	U	10.	U	10.	I
	0313	10/31/90	0001	UG/L	U	10.		NA	I *
	0313	02/03/91	0001	UG/L	U	10.	U	10.	I
	0313	05/07/91	0001	UG/L	U	10.	U	10.	I
	0313	08/04/91	0001	UG/L	U	10.	UJ	10.	I
	0313	08/04/91	0001	UG/L	U	10.	UJ	10.	R
	0313	08/04/91	2001	UG/L	U	10.	U	10.	I
	0313	08/05/91	0001	UG/L	U	10.		NA	I *
	0313	12/17/91	0001	UG/L	U	10.	U	10.	I
	0313	03/22/92	0001	UG/L	U	10.	U	10.	I
	0313	06/21/92	0001	UG/L	U	10.	U	10.	I
	0313	09/17/92	0001	UG/L	U	10.	U	10.	I
	0314	11/07/90	0001	UG/L	U	10.	U	10.	I
	0315	10/31/90	0001	UG/L	U	10.		NA	I *
	0317	11/06/90	0001	UG/L	U	10.		NA	I *
	0318	11/04/90	0001	UG/L	U	10.	U	10.	I
	0319	11/04/90	0001	UG/L	U	10.	U	10.	I
	0320	11/01/90	0001	UG/L	U	10.	UJ	10.	I
DIBROMOCHLOROMETHANE	0046	11/06/90	0001	UG/L	U	.9	U	.9	I
	0046	02/05/91	0001	UG/L		1.8	UJ	1.8	I
	0046	02/05/91	0001	UG/L	U	1.	U	1.8	D
	0046	05/06/91	0001	UG/L	U	.9	U	.9	I
	0046	08/05/91	0001	UG/L	U	.9	U	.9	I
	0046	12/16/91	0001	UG/L	U	1.0	U	1.0	I
	0046	03/23/92	0001	UG/L	U	0.90	U	0.90	I
	0046	06/22/92	0001	UG/L	U	0.90	UJ	0.90	I
	0046	09/16/92	0001	UG/L	U	0.90	U	0.90	I
	0063	11/01/90	0001	UG/L	U	.9	U	.9	I
	0063	02/05/91	0001	UG/L	U	.9	U	.9	I
	0063	02/05/91	A001	% RECOVERY		33.		NA	I *
	0063	02/05/91	B001	% RECOVERY		66.		NA	I *
	0063	05/06/91	0001	UG/L	U	.9	U	.9	I
	0063	05/06/91	A001	% RECOVERY		95.		NA	I *
	0063	05/06/91	B001	% RECOVERY		90.		NA	I *
	0063	08/05/91	0001	UG/L	U	.9	U	.9	I
	0063	12/16/91	0001	UG/L	U	1.0	UJ	1.0	I
	0063	03/23/92	0001	UG/L	U	0.90	U	0.90	I
	0063	03/23/92	1001	UG/L	U	0.90	U	0.90	I
	0063	06/22/92	0001	UG/L	U	0.90	UJ	0.90	I
	0063	06/22/92	1001	UG/L	U	0.90	UJ	0.90	I
	0063	09/16/92	0001	UG/L	U	0.90	U	0.90	I
	0063	09/17/92	2001	UG/L	U	0.90	U	0.90	I
	0071	11/06/90	0001	UG/L	U	.9	U	.9	I
	0071	02/01/91	0001	UG/L	U	.9	U	.9	I
	0071	05/06/91	0001	UG/L	U	.9	U	.9	I
	0071	08/05/91	0001	UG/L	U	.9	U	.9	I
	0071	12/16/91	0001	UG/L	U	1.0	U	1.0	I
	0071	12/16/91	1001	UG/L	U	1.0	U	1.0	I
	0071	03/23/92	0001	UG/L	U	0.90	U	0.90	I
	0071	03/23/92	1001	UG/L	U	0.90	U	0.90	I
	0071	06/23/92	0001	UG/L	U	0.90	UJ	0.90	I
	0071	06/23/92	2001	UG/L	U	0.90	UJ	0.90	I
	0071	09/16/92	0001	UG/L	U	0.90	U	0.90	I
	0071	09/16/92	1001	UG/L	U	0.90	U	0.90	I

U (ORG) - The material was analyzed for, but was not detected. The associated numerical value is the sample quantitation limit
UJ (ORG) - The material was analyzed for, but was not detected. The sample quantitation limit is an estimated quantity

GROUNDWATER QUALITY DATA BY PARAMETER
SITE: TXT99 OU1 VALIDATED DATA
10/30/90 TO 09/18/92
REPORT DATE: 05/06/93

PARAMETER NAME	LOCATION ID	LOG DATE	SAMPLE ID	UNITS OF MEASURE	PVI	LAB VALUE	PVI	VALIDATED VALUE	RUN TYPE
DIBROMOCHLOROMETHANE	0076	11/06/90	0001	UG/L	U	.9	U	.9	I
	0076	02/01/91	0001	UG/L	U	.9	U	.9	I
	0076	05/06/91	0001	UG/L	U	.9	U	.9	I
	0076	12/16/91	0001	UG/L	U	1.0	U	1.0	I
	0076	03/23/92	0001	UG/L	U	0.90	U	0.90	I
	0076	03/23/92	A001	% RECOVERY		107.		NA	I *
	0076	03/23/92	B001	% RECOVERY		101.		NA	I *
	0076	06/22/92	0001	UG/L	U	0.90	UJ	0.90	I
	0076	09/16/92	0001	UG/L	U	0.90	U	0.90	I
	0111	11/02/90	0001	UG/L	U	.9	U	.9	I
	0111	05/07/91	0001	UG/L	U	.9	U	.9	I
	0111	12/16/91	0001	UG/L	U	1.0	UJ	1.0	I
	0112	11/02/90	0001	UG/L	U	.9	U	.9	I
	0112	05/03/91	0001	UG/L	U	.9	UJ	.9	I
	0112	12/13/91	0001	UG/L	U	1.0		NA	I
	0115	11/03/90	0001	UG/L	U	.9	U	.9	I
	0115	02/03/91	0001	UG/L	U	.9	UJ	0.9	I
	0115	05/02/91	0001	UG/L	U	.9	U	.9	I
	0115	08/01/91	0001	UG/L	U	.9	UJ	.9	I
	0115	08/01/91	2001	UG/L	U	.9	UJ	.9	I
	0115	12/12/91	0001	UG/L	U	1.0		NA	I
	0115	03/19/92	0001	UG/L	U	0.90	U	0.90	I
	0115	03/19/92	4001	UG/L	U	0.90	U	0.90	I
	0115	06/17/92	0001	UG/L	U	0.90	UJ	0.90	I
	0115	06/17/92	4001	UG/L	U	0.90	UJ	0.90	I
	0115	09/15/92	0001	UG/L	U	0.90	UJ	0.90	I
	0115	09/15/92	4001	UG/L	U	0.90	UJ	0.90	I
	0117	11/04/90	0001	UG/L	U	.9	U	.9	I
	0117	05/02/91	0001	UG/L	U	.9	U	.9	I
	0117	12/19/91	0001	UG/L	U	1.0	UJ	1.0	I
	0118	11/07/90	0001	UG/L	U	.9	U	.9	I
	0118	02/04/91	0001	UG/L	U	.9	U	.9	I
	0118	05/08/91	0001	UG/L	U	.9	U	.9	I
	0118	07/30/91	0001	UG/L	U	.9	U	.9	I
	0118	12/10/91	0001	UG/L	U	1.0	UJ	1.0	I
	0118	03/17/92	0001	UG/L	U	0.90	U	0.90	I
	0118	03/17/92	1001	UG/L	U	0.90	U	0.90	I
	0118	03/18/92	2001	UG/L	U	0.90	U	0.90	I
	0118	06/17/92	0001	UG/L	U	0.90	UJ	0.90	I
	0118	09/14/92	0001	UG/L	U	0.90	U	0.90	I
	0118	09/15/92	2001	UG/L	U	0.90	U	0.90	I
	0119	06/19/92	0001	UG/L	U	0.90	UJ	0.90	I
	0120	11/05/90	0001	UG/L	U	.9	U	.9	I
	0120	05/02/91	0001	UG/L	U	.9	U	.9	I
	0120	12/17/91	0001	UG/L	U	1.0		NA	I
	0122	11/01/90	0001	UG/L	U	.9	U	.9	I
	0122	02/03/91	0001	UG/L	U	.9	UJ	.9	I
	0122	02/03/91	A001	% RECOVERY		83.		NA	I *
	0122	02/03/91	B001	% RECOVERY		87.		NA	I *
	0122	05/04/91	0001	UG/L	U	.9	U	.9	I
	0122	08/01/91	0001	UG/L	U	.9	U	.9	I
	0122	12/13/91	0001	UG/L	U	1.0		NA	I
	0122	12/13/91	1001	UG/L	U	1.0		NA	I
	0122	03/20/92	0001	UG/L	U	0.90	U	0.90	I
	0123	11/03/90	0001	UG/L	U	.9	U	.9	I
	0123	05/01/91	0001	UG/L	U	.9	U	.9	I
	0123	12/11/91	0001	UG/L	U	1.0	UJ	1.0	I
	0123	06/16/92	0001	UG/L	U	0.90	UJ	0.90	I

U (ORG) - The material was analyzed for, but was not detected. The associated numerical value is the sample quantitation limit
UJ (ORG) - The material was analyzed for, but was not detected. The sample quantitation limit is an estimated quantity

GROUNDWATER QUALITY DATA BY PARAMETER
SITE: TXT99 OU1 VALIDATED DATA
10/30/90 TO 09/18/92
REPORT DATE: 05/06/93

PARAMETER NAME	LOCATION ID	LOG DATE	SAMPLE ID	UNITS OF MEASURE	PVI	LAB VALUE	PVI	VALIDATED VALUE	RUN TYPE
DIBROMOCHLOROMETHANE	0124	11/03/90	0001	UG/L	U	.9	U	.9	I
	0124	05/02/91	0001	UG/L	U	.9	U	.9	I
	0124	12/12/91	0001	UG/L	U	1.0		NA	I
	0124	06/16/92	0001	UG/L	U	0.90	UJ	0.90	I
	0124	06/16/92	1001	UG/L	U	0.90	UJ	0.90	I
	0125	06/20/92	0001	UG/L	U	0.90	UJ	0.90	I
	0126	11/06/90	0001	UG/L	U	.9	UJ	.9	I
	0126	02/05/91	0001	UG/L		1.7	UJ	1.7	I
	0126	02/05/91	0001	UG/L	U	1.	U	1.	D
	0126	05/01/91	0001	UG/L	U	.9	U	.9	I
	0126	07/31/91	0001	UG/L	U	.9	UJ	.9	I
	0126	12/12/91	0001	UG/L	U	1.0		NA	I
	0126	03/18/92	0001	UG/L	U	0.90	U	0.90	I
	0126	06/16/92	0001	UG/L	U	0.90	UJ	0.90	I
	0126	09/14/92	0001	UG/L	U	0.90	U	0.90	I
	0126	09/14/92	1001	UG/L	U	0.90	U	0.90	I
	0127	11/02/90	0001	UG/L	U	.9	U	.9	I
	0127	05/02/91	0001	UG/L	U	.9	U	.9	I
	0127	12/11/91	0001	UG/L	U	1.0	UJ	1.0	I
	0129	11/05/90	0001	UG/L	U	.9	U	.9	I
	0129	02/04/91	0001	UG/L	U	.9	UJ	.9	I
	0129	05/08/91	0001	UG/L	U	.9	U	.9	I
	0129	07/30/91	0001	UG/L	U	.9	U	.9	I
	0129	12/17/91	0001	UG/L	U	1.0		NA	I
	0129	03/17/92	0001	UG/L	U	0.90	U	0.90	I
	0129	03/17/92	3001	UG/L	U	0.90	U	0.90	I
	0129	06/16/92	0001	UG/L	U	0.90	UJ	0.90	I
	0129	09/15/92	0001	UG/L	U	0.90	UJ	0.90	I
	0129	09/16/92	2001	UG/L	U	0.90	UJ	0.90	I
	0137	11/02/90	0001	UG/L	U	5.	UJ	5.	I
	0137	11/02/90	0001	UG/L	U	5.		NA	I *
	0137	05/03/91	0001	UG/L	U	5.		NA	I *
	0137	12/17/91	4001	UG/L	U	1.0		NA	I
	0137	12/19/91	0001	UG/L	U	5.	U	5.	I
	0137	12/19/91	0001	UG/L	U	1.0	U	1.0	I
	0137	12/19/91	2001	UG/L	U	5.	U	5.	I
	0137	12/19/91	2001	UG/L	U	1.0	U	1.0	I
	0137	12/19/91	3001	UG/L	U	5.	U	5.	I
	0137	12/19/91	3001	UG/L	U	1.0	U	1.0	I
	0138	05/02/91	0001	UG/L	U	.9	U	.9	I
	0138	07/30/91	0001	UG/L	U	.9	U	.9	I
	0138	12/11/91	0001	UG/L	U	1.0	UJ	1.0	I
	0138	12/12/91	2001	UG/L	U	1.0	UJ	1.0	I
	0138	03/17/92	0001	UG/L	U	0.90	U	0.90	I
	0138	06/17/92	0001	UG/L	U	0.90	UJ	0.90	I
	0138	09/14/92	0001	UG/L	U	0.90	UJ	0.90	I
	0151	11/04/90	0001	UG/L	U	.9	U	.9	I
	0151	05/06/91	0001	UG/L	U	.9	U	.9	I
	0151	12/17/91	4001	UG/L	U	1.0		NA	I
	0151	12/18/91	0001	UG/L	U	1.0	UJ	1.0	I
	0151	12/18/91	3001	UG/L	U	1.0	UJ	1.0	I
	0152	10/30/90	0001	UG/L	U	.9	U	.9	I
	0152	10/30/90	A001	% RECOVERY		86.		NA	I *
	0152	10/30/90	B001	% RECOVERY		94.		NA	I *
	0152	01/30/91	0001	UG/L	U	.9	U	.9	I
	0152	05/03/91	0001	UG/L	U	.9	U	.9	I
	0152	08/03/91	0001	UG/L	U	.9	U	.9	I
	0152	08/03/91	A001	% RECOVERY		77.		NA	I *

U (ORG) - The material was analyzed for, but was not detected. The associated numerical value is the sample quantitation limit

UJ (ORG) - The material was analyzed for, but was not detected. The sample quantitation limit is an estimated quantity

GROUNDWATER QUALITY DATA BY PARAMETER
SITE: TXT99 OU1 VALIDATED DATA
10/30/90 TO 09/18/92
REPORT DATE: 05/06/93

PARAMETER NAME	LOCATION ID	LOG DATE	SAMPLE ID	UNITS OF MEASURE	PVI	LAB VALUE	PVI	VALIDATED VALUE	RUN TYPE
DIBROMOCHLOROMETHANE	0152	08/03/91	B001	% RECOVERY		85.		NA	I *
	0152	12/14/91	0001	UG/L	U	1.0		NA	I
	0152	03/20/92	0001	UG/L	U	0.90	U	0.90	I
	0152	03/20/92	2001	UG/L	U	0.90	U	0.90	I
	0152	03/20/92	A001	% RECOVERY		97.		NA	I *
	0152	03/20/92	B001	% RECOVERY		109.		NA	I *
	0152	06/18/92	0001	UG/L	U	0.90	UJ	0.90	I
	0152	06/19/92	2001	UG/L	U	0.90	UJ	0.90	I
	0152	06/19/92	3001	UG/L	U	0.90	UJ	0.90	I
	0152	09/17/92	0001	UG/L	U	0.90	U	0.90	I
	0153	10/30/90	0001	UG/L	U	.9	U	.9	I
	0153	05/03/91	0001	UG/L	U	.9	U	.9	I
	0153	12/14/91	0001	UG/L	U	1.0		NA	I
	0153	06/18/92	0001	UG/L	U	0.90	UJ	0.90	I
	0154	11/02/90	0001	UG/L	U	.9	U	.9	I
	0154	01/30/91	0001	UG/L	U	.9	U	.9	I
	0154	05/04/91	0001	UG/L	U	.9	U	.9	I
	0154	05/04/91	A001	% RECOVERY		90.		NA	I *
	0154	05/04/91	B001	% RECOVERY		110.		NA	I *
	0154	08/02/91	0001	UG/L	U	.9	U	.9	I
	0154	12/14/91	0001	UG/L	U	1.0		NA	I
	0154	03/21/92	0001	UG/L	U	0.90	U	0.90	I
	0154	06/18/92	0001	UG/L	U	0.90	UJ	0.90	I
	0154	06/18/92	1001	UG/L	U	0.90	UJ	0.90	I
	0154	09/17/92	0001	UG/L	U	0.90	U	0.90	I
	0155	10/31/90	0001	UG/L	U	.9	U	.9	I
	0155	01/29/91	0001	UG/L	U	.9	U	.9	I
	0155	01/29/91	A001	% RECOVERY		89.		NA	I *
	0155	01/29/91	B001	% RECOVERY		94.		NA	I *
	0155	05/04/91	0001	UG/L	U	.9	U	.9	I
	0155	08/02/91	0001	UG/L	U	.9	U	.9	I
	0155	12/13/91	0001	UG/L	U	1.0		NA	I
	0155	12/13/91	1001	UG/L	U	1.0		NA	I
	0155	03/21/92	0001	UG/L	U	0.90	U	0.90	I
	0155	06/18/92	0001	UG/L	U	0.90	UJ	0.90	I
	0155	09/17/92	0001	UG/L	U	0.90	U	0.90	I
	0155	09/17/92	A001	% RECOVERY		116.		NA	I *
	0155	09/17/92	B001	% RECOVERY		116.		NA	I *
	0156	11/04/90	0001	UG/L	U	.9	U	.9	I
	0156	11/04/90	A001	% RECOVERY		97.		NA	I *
	0156	11/04/90	B001	% RECOVERY		99.		NA	I *
	0156	05/01/91	0001	UG/L	U	.9	U	.9	I
	0156	12/11/91	0001	UG/L	U	1.0	UJ	1.0	I
	0156	06/17/92	0001	UG/L	U	0.90	UJ	0.90	I
	0156	06/18/92	2001	UG/L	U	0.90	UJ	0.90	I
	0156	06/18/92	3001	UG/L	U	0.90	UJ	0.90	I
	0158	11/03/90	0001	UG/L	U	.9	U	.9	I
	0158	05/07/91	0001	UG/L	U	.9	U	.9	I
	0158	12/19/91	0001	UG/L	U	1.0	U	1.0	I
	0158	06/20/92	0001	UG/L	U	0.90	UJ	0.90	I
	0159	11/03/90	0001	UG/L	U	.9	U	.9	I
	0159	02/02/91	0001	UG/L	U	.9	U	.9	I
	0159	05/02/91	0001	UG/L	U	.9	U	.9	I
	0159	08/01/91	0001	UG/L	U	.9	UJ	.9	I
	0159	12/12/91	0001	UG/L	U	1.0		NA	I
	0159	12/13/91	2001	UG/L	U	1.0		NA	I
	0159	03/18/92	0001	UG/L	U	0.90	U	0.90	I
	0159	03/19/92	2001	UG/L	U	0.90	U	0.90	I

U (ORG) - The material was analyzed for, but was not detected. The associated numerical value is the sample quantitation limit

UJ (ORG) - The material was analyzed for, but was not detected. The sample quantitation limit is an estimated quantity

GROUNDWATER QUALITY DATA BY PARAMETER
SITE: TXY99 OU1 VALIDATED DATA
10/30/90 TO 09/18/92
REPORT DATE: 05/06/93

PARAMETER NAME	LOCATION ID	LOG DATE	SAMPLE ID	UNITS OF MEASURE	PVI	LAB VALUE	PVI	VALIDATED VALUE	RUN TYPE
DIBROMOCHLOROMETHANE	0159	06/17/92	0001	UG/L	U	0.90	UJ	0.90	I
	0159	09/15/92	0001	UG/L	U	0.90	UJ	0.90	I
	0160	11/03/90	0001	UG/L	U	.9	U	.9	I
	0160	02/05/91	0001	UG/L		1.9	UJ	1.9	I
	0160	02/05/91	0001	UG/L	U	1.	U	1.	D
	0160	05/03/91	0001	UG/L	U	.9	U	.9	I
	0160	07/31/91	0001	UG/L	U	.9	UJ	.9	I
	0160	12/12/91	0001	UG/L	U	1.0		NA	I
	0160	03/24/92	0001	UG/L	U	0.90	UJ	0.90	I
	0160	03/24/92	2001	UG/L	U	0.90	UJ	0.90	I
	0160	06/17/92	0001	UG/L	U	0.90	UJ	0.90	I
	0160	09/15/92	0001	UG/L	U	0.90	UJ	0.90	I
	0271	11/06/90	0001	UG/L	U	.9	U	.9	I
	0271	11/06/90	A001	% RECOVERY		83.		NA	I *
	0271	11/06/90	B001	% RECOVERY		92.		NA	I *
	0271	02/01/91	0001	UG/L	U	.9	U	.9	I
	0271	05/06/91	0001	UG/L	U	.9	U	.9	I
	0271	08/05/91	0001	UG/L	U	.9	U	.9	I
	0271	08/05/91	A001	% RECOVERY		87.		NA	I *
	0271	08/05/91	B001	% RECOVERY		85.		NA	I *
	0271	12/16/91	0001	UG/L	U	1.0	U	1.0	I
	0271	06/22/92	0001	UG/L	U	0.90	UJ	0.90	I
	0271	06/22/92	A001	% RECOVERY		109.		NA	I *
	0271	06/22/92	B001	% RECOVERY		119.		NA	I *
	0271	09/16/92	0001	UG/L	U	0.90	U	0.90	I
	0271	09/16/92	A001	% RECOVERY		105.		NA	I *
	0271	09/16/92	B001	% RECOVERY		119.		NA	I *
	0301	11/05/90	0001	UG/L	U	.9	U	.9	I
	0301	11/05/90	A001	% RECOVERY		84.		NA	I *
	0301	11/05/90	B001	% RECOVERY		99.		NA	I *
	0301	05/08/91	0001	UG/L	U	.9	U	.9	I
	0301	12/10/91	0001	UG/L	U	1.0	UJ	1.0	I
	0302	11/05/90	0001	UG/L	U	.9	U	.9	I
	0302	05/08/91	0001	UG/L	U	.9	U	.9	I
	0302	12/10/91	0001	UG/L	U	1.0	UJ	1.0	I
	0303	11/07/90	0001	UG/L	U	.9	U	.9	I
	0303	11/07/90	A001	% RECOVERY		83.		NA	I *
	0303	11/07/90	B001	% RECOVERY		86.		NA	I *
	0303	05/02/91	0001	UG/L	U	.9	U	.9	I
	0303	12/10/91	0001	UG/L	U	1.0	UJ	1.0	I
	0303	12/11/91	2001	UG/L	U	1.0	UJ	1.0	I
	0303	06/16/92	0001	UG/L	U	0.90	UJ	0.90	I
	0304	11/07/90	0001	UG/L	U	.9	U	.9	I
	0304	05/01/91	0001	UG/L	U	.9	U	.9	I
	0304	12/11/91	0001	UG/L	U	1.0	UJ	1.0	I
	0304	06/16/92	0001	UG/L	U	0.90	UJ	0.90	I
	0304	06/17/92	2001	UG/L	U	0.90	UJ	0.90	I
	0305	11/01/90	0001	UG/L	U	.9	U	.9	I
	0305	01/31/91	0001	UG/L	U	.9	U	.9	I
	0305	05/05/91	0001	UG/L	U	.9	U	.9	I
	0305	08/01/91	0001	UG/L		2.3		NA	I *
	0305	08/02/91	0001	UG/L		2.3	J	2.3	I
	0305	12/17/91	0001	UG/L	U	1.0		NA	I
	0305	12/17/91	1001	UG/L	U	1.0		NA	I
	0305	12/17/91	4001	UG/L	U	1.0		NA	I
	0305	03/19/92	0001	UG/L	U	0.90	U	0.90	I
	0305	06/22/92	0001	UG/L	U	0.90	UJ	0.90	I

U (ORG) - The material was analyzed for, but was not detected. The associated numerical value is the sample quantitation limit
UJ (ORG) - The material was analyzed for, but was not detected. The sample quantitation limit is an estimated quantity
J (ORG) - The associated numerical value is an estimated quantity

GROUNDWATER QUALITY DATA BY PARAMETER
SITE: TXT99 OU1 VALIDATED DATA
10/30/90 TO 09/18/92
REPORT DATE: 05/06/93

PARAMETER NAME	LOCATION ID	LOG DATE	SAMPLE ID	UNITS OF MEASURE	PVI	LAB VALUE	PVI	VALIDATED VALUE	RUN TYPE
DIBROMOCHLOROMETHANE	0305	06/22/92	1001	UG/L	U	0.90	UJ	0.90	I
	0305	06/22/92	2001	UG/L	U	0.90	UJ	0.90	I
	0305	09/16/92	0001	UG/L	U	0.90	U	0.90	I
	0305	09/16/92	3001	UG/L	U	0.90	U	0.90	I
	0306	10/30/90	0001	UG/L	U	.9	U	.9	I
	0306	02/06/91	0001	UG/L	U	.9	U	.9	I
	0306	05/04/91	0001	UG/L	U	.9	U	.9	I
	0306	08/03/91	0001	UG/L	U	.9	U	.9	I
	0306	12/15/91	0001	UG/L	U	1.0		NA	I
	0306	03/21/92	0001	UG/L	U	0.90	U	0.90	I
	0306	03/21/92	3001	UG/L	U	0.90	U	0.90	I
	0306	06/18/92	0001	UG/L	U	0.90	UJ	0.90	I
	0306	06/18/92	A001	% RECOVERY		106.		NA	I *
	0306	06/18/92	B001	% RECOVERY		99.		NA	I *
	0306	09/17/92	0001	UG/L	U	0.90	U	0.90	I
	0306	09/17/92	1001	UG/L	U	0.90	U	0.90	I
	0307	10/31/90	0001	UG/L	U	.9	U	.9	I
	0307	02/03/91	0001	UG/L	U	.9	U	.9	I
	0307	05/07/91	0001	UG/L	U	.9	U	.9	I
	0307	05/07/91	A001	% RECOVERY		90.		NA	I *
	0307	05/07/91	B001	% RECOVERY		95.		NA	I *
	0307	08/04/91	0001	UG/L	U	.9	U	.9	I
	0307	12/15/91	0001	UG/L	U	1.0		NA	I
	0307	12/16/91	2001	UG/L	U	1.0		NA	I
	0307	03/23/92	0001	UG/L	U	0.90	U	0.90	I
	0307	06/21/92	0001	UG/L	U	0.90	UJ	0.90	I
	0307	06/21/92	3001	UG/L	U	0.90	UJ	0.90	I
	0307	09/17/92	0001	UG/L	U	0.90	U	0.90	I
	0309	11/02/90	0001	UG/L	U	.9	U	.9	I
	0309	05/06/91	0001	UG/L	U	.9	U	.9	I
	0309	12/14/91	0001	UG/L	U	1.0		NA	I
	0309	03/22/92	0001	UG/L	U	0.90	U	0.90	I
	0309	06/19/92	0001	UG/L	U	0.90	UJ	0.90	I
	0309	09/16/92	0001	UG/L	U	0.90	U	0.90	I
	0310	10/30/90	0001	UG/L	U	.9	U	.9	I
	0310	05/04/91	0001	UG/L	U	.9	U	.9	I
	0310	05/04/91	A001	% RECOVERY		68.		NA	I *
	0310	05/04/91	B001	% RECOVERY		82.		NA	I *
	0310	12/14/91	0001	UG/L	U	1.0		NA	I
	0310	06/20/92	0001	UG/L	U	0.90	UJ	0.90	I
	0311	11/05/90	0001	UG/L	U	.9	U	.9	I
	0311	05/02/91	0001	UG/L	U	.9	U	.9	I
	0311	12/13/91	0001	UG/L	U	1.0		NA	I
	0311	06/17/92	0001	UG/L	U	0.90	UJ	0.90	I
	0312	11/06/90	0001	UG/L	U	.9	U	.9	I
	0312	02/04/91	0001	UG/L	U	.9	UJ	.9	I
	0312	05/06/91	0001	UG/L	U	.9	U	.9	I
	0312	08/05/91	0001	UG/L	U	.9	U	.9	I
	0312	12/16/91	0001	UG/L	U	1.0	UJ	1.0	I
	0312	12/17/91	2001	UG/L	U	1.0	UJ	1.0	I
	0312	03/21/92	0001	UG/L	U	0.90	U	0.90	I
	0312	06/20/92	0001	UG/L	U	0.90	UJ	0.90	I
	0312	09/17/92	0001	UG/L	U	0.90	U	0.90	I
	0313	10/31/90	0001	UG/L	U	.9	U	.9	I
	0313	02/03/91	0001	UG/L	U	.9	U	.9	I
	0313	05/07/91	0001	UG/L	U	.9	U	.9	I
	0313	08/04/91	0001	UG/L	U	.9	U	.9	I
	0313	08/04/91	2001	UG/L	U	.9	U	.9	I

U (ORG) - The material was analyzed for, but was not detected. The associated numerical value is the sample quantitation limit
UJ (ORG) - The material was analyzed for, but was not detected. The sample quantitation limit is an estimated quantity

GROUNDWATER QUALITY DATA BY PARAMETER
SITE: TXT99 OU1 VALIDATED DATA
10/30/90 TO 09/18/92
REPORT DATE: 05/06/93

PARAMETER NAME	LOCATION ID	LOG DATE	SAMPLE ID	UNITS OF MEASURE	PVI	LAB VALUE	PVI	VALIDATED VALUE	RUN TYPE
DIBROMOCHLOROMETHANE	0313	12/17/91	0001	UG/L	U	1.0		NA	I
	0313	12/18/91	2001	UG/L	U	1.0		NA	I
	0313	03/22/92	0001	UG/L	U	0.90	U	0.90	I
	0313	03/23/92	2001	UG/L	U	0.90	U	0.90	I
	0313	06/21/92	0001	UG/L	U	0.90	U	0.90	I
	0313	06/22/92	2001	UG/L	U	0.90	UJ	0.90	I
	0313	09/17/92	0001	UG/L	U	0.90	U	0.90	I
	0313	09/17/92	3001	UG/L	U	0.90	UJ	0.90	I
	0313	09/18/92	2001	UG/L	U	0.90	U	0.90	I
	0314	11/07/90	0001	UG/L	U	.9	U	.9	I
	0314	05/04/91	0001	UG/L	U	.9	U	.9	I
	0314	12/15/91	0001	UG/L	U	1.0		NA	I
	0314	06/19/92	0001	UG/L	U	0.90	UJ	0.90	I
	0315	10/31/90	0001	UG/L	U	.9	U	.9	I
	0315	01/31/91	0001	UG/L	U	.9	U	.9	I
	0315	05/05/91	0001	UG/L	U	.9	U	.9	I
	0315	08/03/91	0001	UG/L	U	.9	U	.9	I
	0315	12/17/91	0001	UG/L	U	1.0		NA	I
	0315	03/20/92	0001	UG/L	U	0.90	U	0.90	I
	0315	06/20/92	0001	UG/L	U	0.90	UJ	0.90	I
	0315	09/16/92	0001	UG/L	U	0.90	U	0.90	I
	0317	11/06/90	0001	UG/L	U	.9	UJ	.9	I
	0317	05/08/91	0001	UG/L	U	.9	U	.9	I
	0317	12/16/91	0001	UG/L	U	1.0	UJ	1.0	I
	0317	12/16/91	1001	UG/L	U	1.0	UJ	1.0	I
	0317	06/20/92	0001	UG/L	U	0.90	UJ	0.90	I
	0318	11/04/90	0001	UG/L	U	.9	U	.9	I
	0318	11/04/90	A001	% RECOVERY		91.		NA	I *
	0318	11/04/90	B001	% RECOVERY		80.		NA	I *
	0318	05/05/91	0001	UG/L	U	.9	U	.9	I
	0318	12/15/91	0001	UG/L	U	1.0		NA	I
	0319	11/04/90	0001	UG/L	U	.9	U	.9	I
	0319	05/07/91	0001	UG/L	U	.9	UJ	.9	I
	0319	12/18/91	0001	UG/L	U	1.0	UJ	1.0	I
	0319	06/19/92	0001	UG/L	U	0.90	UJ	0.90	I
	0319	06/19/92	3001	UG/L	U	0.90	UJ	0.90	I
	0320	11/01/90	0001	UG/L	U	.9	U	.9	I
	0320	11/01/90	A001	% RECOVERY		89.		NA	I *
	0320	11/01/90	B001	% RECOVERY		86.		NA	I *
	0320	05/07/91	0001	UG/L	U	.9	U	.9	I
	0320	12/18/91	0001	UG/L	U	1.0	UJ	1.0	I
	0320	06/19/92	0001	UG/L	U	0.90	UJ	0.90	I
	0712	06/23/92	0001	UG/L	U	0.90		NA	I *
	0714	06/23/92	0001	UG/L	U	0.90		NA	I *
	0721	06/23/92	0001	UG/L	U	0.90		NA	I *
	0721	06/23/92	1001	UG/L	U	0.90		NA	I *
	0722	06/23/92	0001	UG/L	U	0.90		NA	I *
	0722	06/23/92	2001	UG/L	U	0.90		NA	I *
	0722	06/23/92	3001	UG/L	U	0.90		NA	I *
	0723	06/23/92	0001	UG/L	U	0.90		NA	I *
	0723	06/23/92	3001	UG/L	U	0.90		NA	I *
	0724	06/23/92	0001	UG/L	U	0.90		NA	I *
	0725	06/23/92	0001	UG/L	U	0.90		NA	I *
	0726	06/23/92	0001	UG/L	U	0.90		NA	I *
	0727	06/23/92	0001	UG/L	U	0.90		NA	I *
	0801	09/17/92	3001	UG/L	U	0.90	U	0.90	I
	0802	09/18/92	3001	UG/L	U	0.90	U	0.90	I
DIBROMOMETHANE	0046	11/06/90	0001	UG/L	U	2.	UJ	2.	I

U (ORG) - The material was analyzed for, but was not detected. The associated numerical value is the sample quantitation limit
UJ (ORG) - The material was analyzed for, but was not detected. The sample quantitation limit is an estimated quantity

GROUNDWATER QUALITY DATA BY PARAMETER
SITE: TXT99 OU1 VALIDATED DATA
10/30/90 TO 09/18/92
REPORT DATE: 05/06/93

PARAMETER NAME	LOCATION ID	LOG DATE	SAMPLE ID	UNITS OF MEASURE	PVI	LAB VALUE	PVI	VALIDATED VALUE	RUN TYPE
DIBROMOMETHANE	0046	02/05/91	0001	UG/L	U	2.	UJ	2.	I
	0046	02/05/91	0001	UG/L	U	2.	UJ	4.	D
	0046	05/06/91	0001	UG/L	U	2.	UJ	2.	I
	0046	08/05/91	0001	UG/L	U	2.	UJ	2.	I
	0046	12/16/91	0001	UG/L	U	1.0	UJ	1.0	I
	0046	03/23/92	0001	UG/L	U	2.0	U	2.0	I
	0046	06/22/92	0001	UG/L	B	2.6	UJ	2.6	I
	0046	09/16/92	0001	UG/L	U	2.0	U	2.0	I
	0063	11/01/90	0001	UG/L	U	2.	UJ	2.	I
	0063	02/05/91	0001	UG/L	U	2.	UJ	2.	I
	0063	05/06/91	0001	UG/L	U	2.	UJ	2.	I
	0063	08/05/91	0001	UG/L	U	2.	UJ	2.	I
	0063	12/16/91	0001	UG/L	U	1.0	UJ	1.0	I
	0063	03/23/92	0001	UG/L	U	2.0	U	2.0	I
	0063	03/23/92	1001	UG/L	U	2.0	U	2.0	I
	0063	06/22/92	0001	UG/L	B	3.4	UJ	3.4	I
	0063	06/22/92	1001	UG/L	B	3.4	UJ	3.4	I
	0063	09/16/92	0001	UG/L	U	2.0	U	2.0	I
	0063	09/17/92	2001	UG/L	U	2.0	U	2.0	I
	0071	11/06/90	0001	UG/L	U	2.	UJ	2.	I
	0071	02/01/91	0001	UG/L	U	2.	UJ	2.	I
	0071	05/06/91	0001	UG/L	U	2.	UJ	2.	I
	0071	08/05/91	0001	UG/L	U	2.	UJ	2.	I
	0071	12/16/91	0001	UG/L	U	1.0	UJ	1.0	I
	0071	12/16/91	1001	UG/L	U	1.0	UJ	1.0	I
	0071	03/23/92	0001	UG/L	U	2.0	U	2.0	I
	0071	03/23/92	1001	UG/L	U	2.0	U	2.0	I
	0071	06/23/92	0001	UG/L	B	2.6	UJ	2.6	I
	0071	06/23/92	2001	UG/L	B	2.3	UJ	2.3	I
	0071	09/16/92	0001	UG/L	U	2.0	U	2.0	I
	0071	09/16/92	1001	UG/L	U	2.0	U	2.0	I
	0076	11/06/90	0001	UG/L	U	2.	UJ	2.	I
	0076	02/01/91	0001	UG/L	U	2.	UJ	2.	I
	0076	05/06/91	0001	UG/L	U	2.	UJ	2.	I
	0076	12/16/91	0001	UG/L	U	1.0	UJ	1.0	I
	0076	03/23/92	0001	UG/L	U	2.0	U	2.0	I
	0076	06/22/92	0001	UG/L	B	2.7	UJ	2.7	I
	0076	09/16/92	0001	UG/L	U	2.0	U	2.0	I
	0111	11/02/90	0001	UG/L	U	2.	UJ	2.	I
	0111	05/07/91	0001	UG/L	U	2.	UJ	2.	I
	0111	12/16/91	0001	UG/L	U	1.0	UJ	1.0	I
	0112	11/02/90	0001	UG/L	U	2.	UJ	2.	I
	0112	05/03/91	0001	UG/L	U	2.	UJ	2.	I
	0112	12/13/91	0001	UG/L	U	1.0	UJ	1.0	I
	0115	11/03/90	0001	UG/L	U	2.	UJ	2.	I
	0115	02/03/91	0001	UG/L	U	2.	UJ	2.	I
	0115	05/02/91	0001	UG/L	U	2.	UJ	2.	I
	0115	08/01/91	0001	UG/L	U	2.	UJ	2.	I
	0115	08/01/91	2001	UG/L	U	2.	UJ	2.	I
	0115	12/12/91	0001	UG/L	U	1.0	UJ	1.0	I
	0115	03/19/92	0001	UG/L	U	2.0	UJ	2.0	I
	0115	03/19/92	4001	UG/L	U	2.0	UJ	2.0	I
	0115	06/17/92	0001	UG/L	B	2.7	UJ	2.7	I
	0115	06/17/92	4001	UG/L	B	2.4	UJ	2.4	I
	0115	09/15/92	0001	UG/L	U	2.0	UJ	2.0	I
	0115	09/15/92	4001	UG/L	U	2.0	UJ	2.0	I
	0117	11/04/90	0001	UG/L	U	2.	UJ	2.	I

U (ORG) - The material was analyzed for, but was not detected. The associated numerical value is the sample quantitation limit
UJ (ORG) - The material was analyzed for, but was not detected. The sample quantitation limit is an estimated quantity
B (ORG) - Present in blank

GROUNDWATER QUALITY DATA BY PARAMETER
SITE: TXT99 OU1 VALIDATED DATA
10/30/90 TO 09/18/92
REPORT DATE: 05/06/93

PARAMETER NAME	LOCATION ID	LOG DATE	SAMPLE ID	UNITS OF MEASURE	PVI	LAB VALUE	PVI	VALIDATED VALUE	RUN TYPE
DIBROMOMETHANE	0117	05/02/91	0001	UG/L	U	2.	UJ	2.	I
	0117	12/19/91	0001	UG/L	U	1.0	UJ	1.0	I
	0118	11/07/90	0001	UG/L	U	2.	UJ	2.	I
	0118	02/04/91	0001	UG/L	U	2.	UJ	2.	I
	0118	05/08/91	0001	UG/L	U	2.	UJ	2.	I
	0118	07/30/91	0001	UG/L	U	2.	UJ	2.	I
	0118	12/10/91	0001	UG/L	U	1.0	UJ	1.0	I
	0118	03/17/92	0001	UG/L	U	2.0	UJ	2.0	I
	0118	03/17/92	1001	UG/L	U	2.0	UJ	2.0	I
	0118	03/18/92	2001	UG/L	U	2.0	UJ	2.0	I
	0118	06/17/92	0001	UG/L	B	2.6	UJ	2.6	I
	0118	09/14/92	0001	UG/L	U	2.0	UJ	2.0	I
	0118	09/15/92	2001	UG/L	U	2.0	UJ	2.0	I
	0119	06/19/92	0001	UG/L	B	2.2	UJ	2.2	I
	0120	11/05/90	0001	UG/L	U	2.	UJ	2.	I
	0120	05/02/91	0001	UG/L	U	2.	UJ	2.	I
	0120	12/17/91	0001	UG/L	U	1.0	UJ	1.0	I
	0122	11/01/90	0001	UG/L	U	2.	UJ	2.	I
	0122	02/03/91	0001	UG/L	U	2.	UJ	2.	I
	0122	05/04/91	0001	UG/L	U	2.	UJ	2.	I
	0122	08/01/91	0001	UG/L	U	2.	UJ	2.	I
	0122	12/13/91	0001	UG/L	U	1.0	UJ	1.0	I
	0122	12/13/91	1001	UG/L	U	1.0	UJ	1.0	I
	0122	03/20/92	0001	UG/L	U	2.0	UJ	2.0	I
	0123	11/03/90	0001	UG/L	U	2.	UJ	2.	I
	0123	05/01/91	0001	UG/L	U	2.	UJ	2.0	I
	0123	12/11/91	0001	UG/L	U	1.0	UJ	1.0	I
	0123	06/16/92	0001	UG/L	B	2.7	UJ	2.7	I
	0124	11/03/90	0001	UG/L	U	2.	UJ	2.	I
	0124	05/02/91	0001	UG/L	U	2.	UJ	2.	I
	0124	12/12/91	0001	UG/L	U	1.0	UJ	1.0	I
	0124	06/16/92	0001	UG/L	B	2.6	UJ	2.6	I
	0124	06/16/92	1001	UG/L	B	2.8	UJ	2.8	I
	0125	06/20/92	0001	UG/L	B	2.4	UJ	2.4	I
	0126	11/06/90	0001	UG/L	U	2.	UJ	2.	I
	0126	02/05/91	0001	UG/L	U	2.	UJ	2.	I
	0126	02/05/91	0001	UG/L	U	2.	UJ	4.	D
	0126	05/01/91	0001	UG/L	U	2.	UJ	2.	I
	0126	07/31/91	0001	UG/L	U	2.	UJ	2.	I
	0126	12/12/91	0001	UG/L	U	1.0	UJ	1.0	I
	0126	03/18/92	0001	UG/L	U	2.0	UJ	2.0	I
	0126	06/16/92	0001	UG/L	B	2.6	UJ	2.6	I
	0126	09/14/92	0001	UG/L	U	2.0	UJ	2.0	I
	0126	09/14/92	1001	UG/L	U	2.0	UJ	2.0	I
	0127	11/02/90	0001	UG/L	U	2.	UJ	2.	I
	0127	05/02/91	0001	UG/L	U	2.	UJ	2.	I
	0127	12/11/91	0001	UG/L	U	1.0	UJ	1.0	I
	0129	11/05/90	0001	UG/L	U	2.	UJ	2.	I
	0129	02/04/91	0001	UG/L	U	2.	UJ	2.	I
	0129	05/08/91	0001	UG/L	U	2.	UJ	2.	I
	0129	07/30/91	0001	UG/L	U	2.	UJ	2.	I
	0129	12/17/91	0001	UG/L	U	1.0	UJ	1.0	I
	0129	03/17/92	0001	UG/L	U	2.0	UJ	2.0	I
	0129	03/17/92	3001	UG/L	U	2.0	UJ	2.0	I
	0129	06/16/92	0001	UG/L	B	2.5	UJ	2.5	I
	0129	09/15/92	0001	UG/L	U	2.0	UJ	2.0	I
	0129	09/16/92	2001	UG/L	U	2.0	UJ	2.0	I

U (ORG) - The material was analyzed for, but was not detected. The associated numerical value is the sample quantitation limit
UJ (ORG) - The material was analyzed for, but was not detected. The sample quantitation limit is an estimated quantity
B (ORG) - Present in blank

GROUNDWATER QUALITY DATA BY PARAMETER
SITE: TXT99 OU1 VALIDATED DATA
10/30/90 TO 09/18/92
REPORT DATE: 05/06/93

PARAMETER NAME	LOCATION ID	LOG DATE	SAMPLE ID	UNITS OF MEASURE	PVI	LAB VALUE	PVI	VALIDATED VALUE	RUN TYPE
DIBROMOMETHANE	0137	12/17/91	4001	UG/L	U	1.0	UJ	1.0	I
	0137	12/19/91	0001	UG/L	U	1.0	UJ	1.0	I
	0137	12/19/91	2001	UG/L	U	1.0	UJ	1.0	I
	0137	12/19/91	3001	UG/L	U	1.0	UJ	1.0	I
	0138	05/02/91	0001	UG/L	U	2.	UJ	2.	I
	0138	07/30/91	0001	UG/L	U	2.	UJ	2.	I
	0138	12/11/91	0001	UG/L	U	1.0	UJ	1.0	I
	0138	12/12/91	2001	UG/L	U	1.0	UJ	1.0	I
	0138	03/17/92	0001	UG/L	U	2.0	UJ	2.0	I
	0138	06/17/92	0001	UG/L	B	2.3	UJ	2.3	I
	0138	09/14/92	0001	UG/L	U	2.0	UJ	2.0	I
	0151	11/04/90	0001	UG/L	U	2.	UJ	2.	I
	0151	05/06/91	0001	UG/L	U	2.	UJ	2.	I
	0151	12/17/91	4001	UG/L	U	1.0	UJ	1.0	I
	0151	12/18/91	0001	UG/L	U	1.0	UJ	1.0	I
	0151	12/18/91	3001	UG/L	U	1.0	UJ	1.0	I
	0152	10/30/90	0001	UG/L	U	2.	UJ	2.	I
	0152	01/30/91	0001	UG/L	U	2.	UJ	2.	I
	0152	05/03/91	0001	UG/L	U	2.	UJ	2.	I
	0152	08/03/91	0001	UG/L	U	2.	UJ	2.	I
	0152	12/14/91	0001	UG/L	U	1.0		NA	I
	0152	03/20/92	0001	UG/L	U	2.0	UJ	2.0	I
	0152	03/20/92	2001	UG/L	U	2.0	U	2.0	I
	0152	06/18/92	0001	UG/L	B	2.6	UJ	2.6	I
	0152	06/19/92	2001	UG/L	B	2.4	UJ	2.4	I
	0152	06/19/92	3001	UG/L	B	2.4	UJ	2.4	I
	0152	09/17/92	0001	UG/L	U	2.0	U	2.0	I
	0153	10/30/90	0001	UG/L	U	2.	UJ	2.	I
	0153	05/03/91	0001	UG/L	U	2.	UJ	2.	I
	0153	12/14/91	0001	UG/L	U	1.0		NA	I
	0153	06/18/92	0001	UG/L	B	2.8	UJ	2.8	I
	0154	11/02/90	0001	UG/L	U	2.	UJ	2.	I
	0154	01/30/91	0001	UG/L	U	2.	UJ	2.	I
	0154	05/04/91	0001	UG/L	U	2.	UJ	2.	I
	0154	08/02/91	0001	UG/L	U	2.	UJ	2.	I
	0154	12/14/91	0001	UG/L	U	1.0		NA	I
	0154	03/21/92	0001	UG/L	U	2.0	U	2.0	I
	0154	06/18/92	0001	UG/L	B	2.7	UJ	2.7	I
	0154	06/18/92	1001	UG/L	B	2.9	UJ	2.9	I
	0154	09/17/92	0001	UG/L	U	2.0	U	2.0	I
	0155	10/31/90	0001	UG/L	U	2.	UJ	2.	I
	0155	01/29/91	0001	UG/L	U	2.	UJ	2.	I
	0155	05/04/91	0001	UG/L	U	2.	UJ	2.	I
	0155	08/02/91	0001	UG/L	U	2.	UJ	2.	I
	0155	12/13/91	0001	UG/L	U	1.0	UJ	1.0	I
	0155	12/13/91	1001	UG/L	U	1.0	UJ	1.0	I
	0155	03/21/92	0001	UG/L	U	2.0	U	2.0	I
	0155	06/18/92	0001	UG/L	B	2.5	UJ	2.5	I
	0155	09/17/92	0001	UG/L	U	2.0	U	2.0	I
	0156	11/04/90	0001	UG/L	U	2.	UJ	2.	I
	0156	05/01/91	0001	UG/L	U	2.	UJ	2.	I
	0156	12/11/91	0001	UG/L	U	1.0	UJ	1.0	I
	0156	06/17/92	0001	UG/L	B	2.3	UJ	2.3	I
	0156	06/18/92	2001	UG/L	B	2.3	UJ	2.3	I
	0156	06/18/92	3001	UG/L	B	2.8	UJ	2.8	I
	0158	11/03/90	0001	UG/L	U	2.	UJ	2.	I
	0158	05/07/91	0001	UG/L	U	2.	UJ	2.	I

U (ORG) - The material was analyzed for, but was not detected. The associated numerical value is the sample quantitation limit
UJ (ORG) - The material was analyzed for, but was not detected. The sample quantitation limit is an estimated quantity
B (ORG) - Present in blank

GROUNDWATER QUALITY DATA BY PARAMETER
SITE: TXT99 OU1 VALIDATED DATA
10/30/90 TO 09/18/92
REPORT DATE: 05/06/93

PARAMETER NAME	LOCATION ID	LOG DATE	SAMPLE ID	UNITS OF MEASURE	PVI	LAB VALUE	PVI	VALIDATED VALUE	RUN TYPE
DIBROMOMETHANE	0158	12/19/91	0001	UG/L	U	1.0	UJ	1.0	I
	0158	06/20/92	0001	UG/L	B	2.4	UJ	2.4	I
	0159	11/03/90	0001	UG/L	U	2.	UJ	2.	I
	0159	02/02/91	0001	UG/L	U	2.	UJ	2.	I
	0159	05/02/91	0001	UG/L	U	2.	UJ	2.	I
	0159	08/01/91	0001	UG/L	U	2.	UJ	2.	I
	0159	12/12/91	0001	UG/L	U	1.0	UJ	1.0	I
	0159	12/13/91	2001	UG/L	U	1.0	UJ	1.0	I
	0159	03/18/92	0001	UG/L	U	2.0	UJ	2.0	I
	0159	03/19/92	2001	UG/L	U	2.0	UJ	2.0	I
	0159	06/17/92	0001	UG/L	B	2.5	UJ	2.5	I
	0159	09/15/92	0001	UG/L	U	2.0	UJ	2.0	I
	0160	11/03/90	0001	UG/L	U	2.	UJ	2.	I
	0160	02/05/91	0001	UG/L	U	2.	UJ	2.	I
	0160	02/05/91	0001	UG/L	U	2.	UJ	4.	D
	0160	05/03/91	0001	UG/L	U	2.	UJ	2.	I
	0160	07/31/91	0001	UG/L	U	2.	UJ	2.	I
	0160	12/12/91	0001	UG/L	U	1.0	UJ	1.0	I
	0160	03/24/92	0001	UG/L	U	2.0	U	2.0	I
	0160	03/24/92	2001	UG/L	U	2.0	U	2.0	I
	0160	06/17/92	0001	UG/L	B	2.3	UJ	2.3	I
	0160	09/15/92	0001	UG/L	U	2.0	UJ	2.0	I
	0271	11/06/90	0001	UG/L	U	2.	UJ	2.	I
	0271	02/01/91	0001	UG/L	U	2.	UJ	2.	I
	0271	05/06/91	0001	UG/L	U	2.	UJ	2.	I
	0271	08/05/91	0001	UG/L	U	2.	UJ	2.	I
	0271	12/16/91	0001	UG/L	U	1.0	UJ	1.0	I
	0271	06/22/92	0001	UG/L	B	2.5	UJ	2.5	I
	0271	09/16/92	0001	UG/L	U	2.0	U	2.0	I
	0301	11/05/90	0001	UG/L	U	2.	UJ	2.	I
	0301	05/08/91	0001	UG/L	U	2.	UJ	2.	I
	0301	12/10/91	0001	UG/L	U	1.0	UJ	1.0	I
	0302	11/05/90	0001	UG/L	U	2.	UJ	2.	I
	0302	05/08/91	0001	UG/L	U	2.	UJ	2.	I
	0302	12/10/91	0001	UG/L	U	1.0	UJ	1.0	I
	0303	11/07/90	0001	UG/L	U	2.	UJ	2.	I
	0303	05/02/91	0001	UG/L	U	2.	UJ	2.	I
	0303	12/10/91	0001	UG/L	U	1.0	UJ	1.0	I
	0303	12/11/91	2001	UG/L	U	1.0	UJ	1.0	I
	0303	06/16/92	0001	UG/L	B	2.5	UJ	2.5	I
	0304	11/07/90	0001	UG/L	U	2.	UJ	2.	I
	0304	05/01/91	0001	UG/L	U	2.	UJ	2.	I
	0304	12/11/91	0001	UG/L	U	1.0	UJ	1.0	I
	0304	06/16/92	0001	UG/L	B	2.6	UJ	2.6	I
	0304	06/17/92	2001	UG/L	B	2.6	J	2.6	I
	0305	11/01/90	0001	UG/L	U	2.	UJ	2.	I
	0305	01/31/91	0001	UG/L	U	2.	UJ	2.	I
	0305	05/05/91	0001	UG/L	U	2.	UJ	2.	I
	0305	08/01/91	0001	UG/L	U	2.		NA	I *
	0305	08/02/91	0001	UG/L	U	2.	UJ	2.	I
	0305	12/17/91	0001	UG/L	U	1.0	UJ	1.0	I
	0305	12/17/91	1001	UG/L	U	1.0	UJ	1.0	I
	0305	12/17/91	4001	UG/L	U	1.0	UJ	1.0	I
	0305	03/19/92	0001	UG/L	U	2.0	UJ	2.0	I
	0305	06/22/92	0001	UG/L	B	3.2	UJ	3.2	I
	0305	06/22/92	1001	UG/L	B	3.3	UJ	3.3	I

U (ORG) - The material was analyzed for, but was not detected. The associated numerical value is the sample quantitation limit
UJ (ORG) - The material was analyzed for, but was not detected. The sample quantitation limit is an estimated quantity
B (ORG) - Present in blank
J (ORG) - The associated numerical value is an estimated quantity

GROUNDWATER QUALITY DATA BY PARAMETER
SITE: TXT99 OU1 VALIDATED DATA
10/30/90 TO 09/18/92
REPORT DATE: 05/06/93

PARAMETER NAME	LOCATION ID	LOG DATE	SAMPLE ID	UNITS OF MEASURE	PVI	LAB VALUE	PVI	VALIDATED VALUE	RUN TYPE
DIBROMOMETHANE	0305	06/22/92	2001	UG/L	B	2.5	UJ	2.5	I
	0305	09/16/92	0001	UG/L	U	2.0	U	2.0	I
	0305	09/16/92	3001	UG/L	U	2.0	U	2.0	I
	0306	10/30/90	0001	UG/L	U	2.	UJ	2.	I
	0306	02/06/91	0001	UG/L	U	2.	UJ	2.	I
	0306	05/04/91	0001	UG/L	U	2.	UJ	2.	I
	0306	08/03/91	0001	UG/L	U	2.	UJ	2.	I
	0306	12/15/91	0001	UG/L	U	1.0		NA	I
	0306	03/21/92	0001	UG/L	U	2.0	U	2.0	I
	0306	03/21/92	3001	UG/L	U	2.0	U	2.0	I
	0306	06/18/92	0001	UG/L	B	2.6	UJ	2.6	I
	0306	09/17/92	0001	UG/L	U	2.0	U	2.0	I
	0306	09/17/92	1001	UG/L	U	2.0	U	2.0	I
	0307	10/31/90	0001	UG/L	U	2.	UJ	2.	I
	0307	02/03/91	0001	UG/L	U	2.	UJ	2.	I
	0307	05/07/91	0001	UG/L	U	2.	UJ	2.	I
	0307	08/04/91	0001	UG/L	U	2.	UJ	2.	I
	0307	12/15/91	0001	UG/L	U	1.0	UJ	1.0	I
	0307	12/16/91	2001	UG/L	U	1.0	UJ	1.0	I
	0307	03/23/92	0001	UG/L	U	2.0	U	2.0	I
	0307	06/21/92	0001	UG/L	B	2.8	UJ	2.8	I
	0307	06/21/92	3001	UG/L	B	6.0	UJ	6.0	I
	0307	09/17/92	0001	UG/L	U	2.0	U	2.0	I
	0309	11/02/90	0001	UG/L	U	2.	UJ	2.	I
	0309	05/06/91	0001	UG/L	U	2.	UJ	2.	I
	0309	12/14/91	0001	UG/L	U	1.0	UJ	1.0	I
	0309	03/22/92	0001	UG/L	U	2.0	U	2.0	I
	0309	06/19/92	0001	UG/L	B	2.3	UJ	2.3	I
	0309	09/16/92	0001	UG/L	U	2.0	U	2.0	I
	0310	10/30/90	0001	UG/L	U	2.	UJ	2.	I
	0310	05/04/91	0001	UG/L	U	2.	UJ	2.	I
	0310	12/14/91	0001	UG/L	U	1.0	UJ	1.0	I
	0310	06/20/92	0001	UG/L	B	2.3	UJ	2.3	I
	0311	11/05/90	0001	UG/L	U	2.	UJ	2.	I
	0311	05/02/91	0001	UG/L	U	2.	UJ	2.	I
	0311	12/13/91	0001	UG/L	U	1.0	UJ	1.0	I
	0311	06/17/92	0001	UG/L	B	2.3	UJ	2.3	I
	0312	11/06/90	0001	UG/L	U	2.	UJ	2.	I
	0312	02/04/91	0001	UG/L	U	2.	UJ	2.	I
	0312	05/06/91	0001	UG/L	U	2.	UJ	2.	I
	0312	08/05/91	0001	UG/L	U	2.	UJ	2.	I
	0312	12/16/91	0001	UG/L	U	1.0	UJ	1.0	I
	0312	12/17/91	2001	UG/L	U	1.0	UJ	1.0	I
	0312	03/21/92	0001	UG/L	U	2.0	U	2.0	I
	0312	06/20/92	0001	UG/L	B	3.0	UJ	3.0	I
	0312	09/17/92	0001	UG/L	U	2.0	U	2.0	I
	0313	10/31/90	0001	UG/L	U	2.	UJ	2.	I
	0313	02/03/91	0001	UG/L	U	2.	UJ	2.	I
	0313	05/07/91	0001	UG/L	U	2.	UJ	2.	I
	0313	08/04/91	0001	UG/L	U	2.	UJ	2.	I
	0313	08/04/91	2001	UG/L	U	2.	UJ	2.	I
	0313	12/17/91	0001	UG/L	U	1.0	UJ	1.0	I
	0313	12/18/91	2001	UG/L	U	1.0	UJ	1.0	I
	0313	03/22/92	0001	UG/L	U	2.0	U	2.0	I
	0313	03/23/92	2001	UG/L	U	2.0	U	2.0	I
	0313	06/21/92	0001	UG/L	B	2.9	UJ	2.9	I
	0313	06/22/92	2001	UG/L	B	2.3	UJ	2.3	I

B (ORG) - Present in blank
UJ (ORG) - The material was analyzed for, but was not detected. The sample quantitation limit is an estimated quantity
U (ORG) - The material was analyzed for, but was not detected. The associated numerical value is the sample quantitation limit

GROUNDWATER QUALITY DATA BY PARAMETER
SITE: TXT99 OU1 VALIDATED DATA
10/30/90 TO 09/18/92
REPORT DATE: 05/06/93

PARAMETER NAME	LOCATION ID	LOG DATE	SAMPLE ID	UNITS OF MEASURE	PVI	LAB VALUE	PVI	VALIDATED VALUE	RUN TYPE
DIBROMOMETHANE	0313	09/17/92	0001	UG/L	U	2.0	U	2.0	I
	0313	09/17/92	3001	UG/L	U	2.0	UJ	2.0	I
	0313	09/18/92	2001	UG/L	U	2.0	U	2.0	I
	0314	11/07/90	0001	UG/L	U	2.	UJ	2.	I
	0314	05/04/91	0001	UG/L	U	2.	UJ	2.	I
	0314	12/15/91	0001	UG/L	U	1.0	UJ	1.0	I
	0314	06/19/92	0001	UG/L	B	2.2	UJ	2.2	I
	0315	10/31/90	0001	UG/L	U	2.	UJ	2.	I
	0315	01/31/91	0001	UG/L	U	2.	UJ	2.	I
	0315	05/05/91	0001	UG/L	U	2.	UJ	2.	I
	0315	08/03/91	0001	UG/L	U	2.	UJ	2.	I
	0315	12/17/91	0001	UG/L	U	1.0	UJ	1.0	I
	0315	03/20/92	0001	UG/L	U	2.0	UJ	2.0	I
	0315	06/20/92	0001	UG/L	B	3.1	UJ	3.1	I
	0315	09/16/92	0001	UG/L	U	2.0	U	2.0	I
	0317	11/06/90	0001	UG/L	U	2.	UJ	2.	I
	0317	05/08/91	0001	UG/L	U	2.	UJ	2.	I
	0317	12/16/91	0001	UG/L	U	1.0	UJ	1.0	I
	0317	12/16/91	1001	UG/L	U	1.0	UJ	1.0	I
	0317	06/20/92	0001	UG/L	B	2.3	UJ	2.3	I
	0318	11/04/90	0001	UG/L	U	2.	UJ	2.	I
	0318	05/05/91	0001	UG/L	U	2.	UJ	2.	I
	0318	12/15/91	0001	UG/L	U	1.0	UJ	1.0	I
	0319	11/04/90	0001	UG/L	U	2.	UJ	2.	I
	0319	05/07/91	0001	UG/L	U	2.	UJ	2.	I
	0319	12/18/91	0001	UG/L	U	1.0	UJ	1.0	I
	0319	06/19/92	0001	UG/L	B	2.2	UJ	2.2	I
	0319	06/19/92	3001	UG/L	B	2.3	UJ	2.3	I
	0320	11/01/90	0001	UG/L	U	2.	UJ	2.	I
	0320	05/07/91	0001	UG/L	U	2.	UJ	2.	I
	0320	12/18/91	0001	UG/L	U	1.0	UJ	1.0	I
	0320	06/19/92	0001	UG/L	B	2.3	UJ	2.3	I
	0712	06/23/92	0001	UG/L	B	2.7		NA	I *
	0714	06/23/92	0001	UG/L	B	2.7		NA	I *
	0721	06/23/92	0001	UG/L	B	2.4		NA	I *
	0721	06/23/92	1001	UG/L	B	2.3		NA	I *
	0722	06/23/92	0001	UG/L	B	2.3		NA	I *
	0722	06/23/92	2001	UG/L	B	2.4		NA	I *
	0722	06/23/92	3001	UG/L	B	2.4		NA	I *
	0723	06/23/92	0001	UG/L	B	2.3		NA	I *
	0723	06/23/92	3001	UG/L	B	2.4		NA	I *
	0724	06/23/92	0001	UG/L	B	2.3		NA	I *
	0725	06/23/92	0001	UG/L	B	2.9		NA	I *
	0726	06/23/92	0001	UG/L	U	2.0		NA	I *
	0727	06/23/92	0001	UG/L	B	2.7		NA	I *
	0801	09/17/92	3001	UG/L	U	2.0	U	2.0	I
	0802	09/18/92	3001	UG/L	U	2.0	U	2.0	I
DIBUTYLCHLORENDATE	0063	02/05/91	0001	% RECOVERY		102.		NA	I *
	0063	02/05/91	A001	% RECOVERY		105.		NA	I *
	0063	02/05/91	B001	% RECOVERY		91.		NA	I *
	0063	08/05/91	0001	% RECOVERY	*	0.		NA	I *
	0063	08/05/91	A001	% RECOVERY	*	0.		NA	I *
	0063	08/05/91	B001	% RECOVERY	*	0.		NA	I *
	0063	08/06/91	0001	% RECOVERY	*	0.		NA	I *
	0063	12/16/91	0001	% RECOVERY	I	388.		NA	I *

U (ORG) - The material was analyzed for, but was not detected. The associated numerical value is the sample quantitation limit
UJ (ORG) - The material was analyzed for, but was not detected. The sample quantitation limit is an estimated quantity
B (ORG) - Present in blank
* (ORG) - Control limits not applicable
I (ORG) -

GROUNDWATER QUALITY DATA BY PARAMETER
SITE: TXT99 OU1 VALIDATED DATA
10/30/90 TO 09/18/92
REPORT DATE: 05/06/93

PARAMETER NAME	LOCATION ID	LOG DATE	SAMPLE ID	UNITS OF MEASURE	PVI	LAB VALUE	PVI	VALIDATED VALUE	RUN TYPE
DIBUTYLCHLORENDATE	0071	02/01/91	0001	% RECOVERY		96.		NA	I *
	0071	08/05/91	0001	% RECOVERY	*	0.		NA	I *
	0071	12/16/91	0001	% RECOVERY		90.		NA	I *
	0071	12/16/91	1001	% RECOVERY		94.		NA	I *
	0076	02/01/91	0001	% RECOVERY		104.		NA	I *
	0076	12/16/91	0001	% RECOVERY		92.		NA	I *
	0118	02/04/91	0001	% RECOVERY		102.		NA	I *
	0118	07/30/91	0001	% RECOVERY		81.		NA	I *
	0118	12/10/91	0001	% RECOVERY		98.		NA	I *
	0126	02/05/91	0001	% RECOVERY		101.		NA	I *
	0126	07/31/91	0001	% RECOVERY		89.		NA	I *
	0126	12/12/91	0001	% RECOVERY		142.		NA	I *
	0129	02/04/91	0001	% RECOVERY		103.		NA	I *
	0129	07/30/91	0001	% RECOVERY		76.		NA	I *
	0129	12/17/91	0001	% RECOVERY		91.		NA	I *
	0138	07/30/91	0001	% RECOVERY		82.		NA	I *
	0271	02/01/91	0001	% RECOVERY		104.		NA	I *
	0271	02/01/91	A001	% RECOVERY		108.		NA	I *
	0271	02/01/91	B001	% RECOVERY		106.		NA	I *
	0271	08/05/91	0001	% RECOVERY	*	0.		NA	I *
	0271	12/16/91	0001	% RECOVERY		91.		NA	I *
	0271	12/16/91	A001	% RECOVERY		103.		NA	I *
	0271	12/16/91	B001	% RECOVERY		96.		NA	I *
	0305	01/31/91	0001	% RECOVERY		98.		NA	I *
	0305	08/02/91	0001	% RECOVERY	*	0.		NA	I *
	0305	12/17/91	0001	% RECOVERY		92.		NA	I *
	0305	12/17/91	4001	% RECOVERY		95.		NA	I *
	0307	02/03/91	0001	% RECOVERY		104.		NA	I *
	0307	08/04/91	0001	% RECOVERY	*	0.		NA	I *
	0307	12/15/91	0001	% RECOVERY		133.		NA	I *
	0313	02/03/91	0001	% RECOVERY		102.		NA	I *
	0313	08/04/91	0001	% RECOVERY	*	0.		NA	I *
	0313	08/04/91	2001	% RECOVERY	*	0.		NA	I *
	0313	12/17/91	0001	% RECOVERY		56.		NA	I *
DICHLORODIFLUOROMETHANE	0046	05/06/91	0001	UG/L	U	1.8	U	1.8	I
	0046	08/05/91	0001	UG/L	U	1.8	UJ	1.8	I
	0046	12/16/91	0001	UG/L	U	2.0		NA	I
	0063	05/06/91	0001	UG/L	U	1.8	U	1.8	I
	0063	08/05/91	0001	UG/L	U	1.8	UJ	1.8	I
	0063	12/16/91	0001	UG/L	U	2.0		NA	I
	0071	05/06/91	0001	UG/L	U	1.8	U	1.8	I
	0071	08/05/91	0001	UG/L	U	1.8	UJ	1.8	I
	0071	12/16/91	0001	UG/L	U	2.0		NA	I
	0071	12/16/91	1001	UG/L	U	2.0		NA	I
	0076	05/06/91	0001	UG/L	U	1.8	U	1.8	I
	0076	12/16/91	0001	UG/L	U	2.0		NA	I
	0111	05/07/91	0001	UG/L	U	1.8	U	1.8	I
	0111	12/16/91	0001	UG/L	U	2.0		NA	I
	0112	05/03/91	0001	UG/L	U	1.8	UJ	1.8	I
	0112	12/13/91	0001	UG/L	U	2.0	UJ	2.0	I
	0115	05/02/91	0001	UG/L	U	1.8	U	1.8	I
	0115	08/01/91	0001	UG/L	U	1.8	U	1.8	I
	0115	08/01/91	2001	UG/L	U	1.8	U	1.8	I
	0115	12/12/91	0001	UG/L	U	2.0	UJ	2.0	I
	0117	05/02/91	0001	UG/L	U	1.8	UJ	1.8	I
	0117	12/19/91	0001	UG/L	U	2.0		NA	I

* (ORG) - Control limits not applicable
U (ORG) - The material was analyzed for, but was not detected. The associated numerical value is the sample quantitation limit
UJ (ORG) - The material was analyzed for, but was not detected. The sample quantitation limit is an estimated quantity

GROUNDWATER QUALITY DATA BY PARAMETER
SITE: TXT99 OU1 VALIDATED DATA
10/30/90 TO 09/18/92
REPORT DATE: 05/06/93

PARAMETER NAME	LOCATION ID	LOG DATE	SAMPLE ID	UNITS OF MEASURE	PVI	LAB VALUE	PVI	VALIDATED VALUE	RUN TYPE
DICHLORODIFLUOROMETHANE	0118	05/08/91	0001	UG/L	U	1.8	U	1.8	I
	0118	07/30/91	0001	UG/L	U	1.8	U	1.8	I
	0118	12/10/91	0001	UG/L	U	2.0		NA	I
	0120	05/02/91	0001	UG/L	U	1.8	UJ	1.8	I
	0120	12/17/91	0001	UG/L	U	2.0		NA	I
	0122	05/04/91	0001	UG/L	U	1.8	U	1.8	I
	0122	08/01/91	0001	UG/L	U	1.8	U	1.8	I
	0122	12/13/91	0001	UG/L	U	2.0	UJ	2.0	I
	0122	12/13/91	1001	UG/L	U	2.0	UJ	2.0	I
	0123	05/01/91	0001	UG/L	U	1.8	U	1.8	I
	0123	12/11/91	0001	UG/L	U	2.0		NA	I
	0124	05/02/91	0001	UG/L	U	1.8	UJ	1.8	I
	0124	12/12/91	0001	UG/L	U	2.0	UJ	2.0	I
	0126	05/01/91	0001	UG/L	U	1.8	U	1.8	I
	0126	07/31/91	0001	UG/L	U	1.8	U	1.8	I
	0126	12/12/91	0001	UG/L	U	2.0	UJ	2.0	I
	0127	05/02/91	0001	UG/L	U	1.8	UJ	1.8	I
	0127	12/11/91	0001	UG/L	U	2.0		NA	I
	0129	05/08/91	0001	UG/L	U	1.8	U	1.8	I
	0129	07/30/91	0001	UG/L	U	1.8	U	1.8	I
	0129	12/17/91	0001	UG/L	U	2.0		NA	I
	0137	12/17/91	4001	UG/L	U	2.0		NA	I
	0137	12/19/91	0001	UG/L	U	2.0		NA	I
	0137	12/19/91	2001	UG/L	U	2.0		NA	I
	0137	12/19/91	3001	UG/L	U	2.0		NA	I
	0138	05/02/91	0001	UG/L	U	1.8	UJ	1.8	I
	0138	07/30/91	0001	UG/L	U	1.8	U	1.8	I
	0138	12/11/91	0001	UG/L	U	2.0		NA	I
	0138	12/12/91	2001	UG/L	U	2.0		NA	I
	0151	05/06/91	0001	UG/L	U	1.8	U	1.8	I
	0151	12/17/91	4001	UG/L	U	2.0		NA	I
	0151	12/18/91	0001	UG/L	U	2.0		NA	I
	0151	12/18/91	3001	UG/L	U	2.0		NA	I
	0152	05/03/91	0001	UG/L	U	1.8	U	1.8	I
	0152	08/03/91	0001	UG/L	U	1.8	UJ	1.8	I
	0152	12/14/91	0001	UG/L	U	2.0		NA	I
	0153	05/03/91	0001	UG/L	U	1.8	U	1.8	I
	0153	12/14/91	0001	UG/L	U	2.0		NA	I
	0154	05/04/91	0001	UG/L	U	1.8	U	1.8	I
	0154	08/02/91	0001	UG/L	U	1.8	U	1.8	I
	0154	12/14/91	0001	UG/L	U	2.0		NA	I
	0155	05/04/91	0001	UG/L	U	1.8	U	1.8	I
	0155	08/02/91	0001	UG/L	U	1.8	U	1.8	I
	0155	12/13/91	0001	UG/L	U	2.0	UJ	2.0	I
	0155	12/13/91	1001	UG/L	U	2.0	UJ	2.0	I
	0156	05/01/91	0001	UG/L	U	1.8	U	1.8	I
	0156	12/11/91	0001	UG/L	U	2.0		NA	I
	0158	05/07/91	0001	UG/L	U	1.8	U	1.8	I
	0158	12/19/91	0001	UG/L	U	2.0		NA	I
	0159	05/02/91	0001	UG/L	U	1.8	UJ	1.8	I
	0159	08/01/91	0001	UG/L	U	1.8	U	1.8	I
	0159	12/12/91	0001	UG/L	U	2.0	UJ	2.0	I
	0159	12/13/91	2001	UG/L	U	2.0	UJ	2.0	I
	0160	05/03/91	0001	UG/L	U	1.8	U	1.8	I
	0160	07/31/91	0001	UG/L	U	1.8	U	1.8	I
	0160	12/12/91	0001	UG/L	U	2.0	UJ	2.0	I
	0271	05/06/91	0001	UG/L	U	1.8	U	1.8	I
	0271	08/05/91	0001	UG/L	U	1.8	UJ	1.8	I

U (ORG) - The material was analyzed for, but was not detected. The associated numerical value is the sample quantitation limit

UJ (ORG) - The material was analyzed for, but was not detected. The sample quantitation limit is an estimated quantity

GROUNDWATER QUALITY DATA BY PARAMETER
SITE: TXT99 OU1 VALIDATED DATA
10/30/90 TO 09/18/92
REPORT DATE: 05/06/93

PARAMETER NAME	LOCATION ID	LOG DATE	SAMPLE ID	UNITS OF MEASURE	PVI	LAB VALUE	PVI	VALIDATED VALUE	RUN TYPE
DICHLORODIFLUOROMETHANE	0271	12/16/91	0001	UG/L	U	2.0		NA	I
	0301	05/08/91	0001	UG/L	U	1.8	U	1.8	I
	0301	12/10/91	0001	UG/L	U	2.0		NA	I
	0302	05/08/91	0001	UG/L	U	1.8	U	1.8	I
	0302	12/10/91	0001	UG/L	U	2.0		NA	I
	0303	05/02/91	0001	UG/L	U	1.8	UJ	1.8	I
	0303	12/10/91	0001	UG/L	U	2.0		NA	I
	0303	12/11/91	2001	UG/L	U	2.0		NA	I
	0304	05/01/91	0001	UG/L	U	1.8	U	1.8	I
	0304	12/11/91	0001	UG/L	U	2.0		NA	I
	0305	05/05/91	0001	UG/L	U	1.8	U	1.8	I
	0305	08/01/91	0001	UG/L	U	1.8		NA	I *
	0305	08/02/91	0001	UG/L	U	1.8	U	1.8	I
	0305	12/17/91	0001	UG/L	U	2.0		NA	I
	0305	12/17/91	1001	UG/L	U	2.0		NA	I
	0305	12/17/91	4001	UG/L	U	2.0		NA	I
	0306	05/04/91	0001	UG/L	U	1.8	U	1.8	I
	0306	08/03/91	0001	UG/L	U	1.8	U	1.8	I
	0306	12/15/91	0001	UG/L	U	2.0		NA	I
	0307	05/07/91	0001	UG/L	U	1.8	U	1.8	I
	0307	08/04/91	0001	UG/L	U	1.8	U	1.8	I
	0307	12/15/91	0001	UG/L	U	2.0		NA	I
	0307	12/16/91	2001	UG/L	U	2.0		NA	I
	0309	05/06/91	0001	UG/L	U	1.8	U	1.8	I
	0309	12/14/91	0001	UG/L	U	2.0		NA	I
	0310	05/04/91	0001	UG/L	U	1.8	U	1.8	I
	0310	12/14/91	0001	UG/L	U	2.0		NA	I
	0311	05/02/91	0001	UG/L	U	1.8	UJ	1.8	I
	0311	12/13/91	0001	UG/L	U	2.0	UJ	2.0	I
	0312	05/06/91	0001	UG/L	U	1.8	U	1.8	I
	0312	08/05/91	0001	UG/L	U	1.8	U	1.8	I
	0312	12/16/91	0001	UG/L	U	2.0		NA	I
	0312	12/17/91	2001	UG/L	U	2.0		NA	I
	0313	05/07/91	0001	UG/L	U	1.8	U	1.8	I
	0313	08/04/91	0001	UG/L	U	1.8	U	1.8	I
	0313	08/04/91	2001	UG/L	U	1.8	U	1.8	I
	0313	12/17/91	0001	UG/L	U	2.0		NA	I
	0313	12/18/91	2001	UG/L	U	2.0		NA	I
	0314	05/04/91	0001	UG/L	U	1.8	U	1.8	I
	0314	12/15/91	0001	UG/L	U	2.0		NA	I
	0315	05/05/91	0001	UG/L	U	1.8	U	1.8	I
	0315	08/03/91	0001	UG/L	U	1.8	U	1.8	I
	0315	12/17/91	0001	UG/L	U	2.0		NA	I
	0317	05/08/91	0001	UG/L	U	1.8	U	1.8	I
	0317	12/16/91	0001	UG/L	U	2.0		NA	I
	0317	12/16/91	1001	UG/L	U	2.0		NA	I
	0318	05/05/91	0001	UG/L	U	1.8	U	1.8	I
	0318	12/15/91	0001	UG/L	U	2.0		NA	I
	0319	05/07/91	0001	UG/L	U	1.8	UJ	1.8	I
	0319	12/18/91	0001	UG/L	U	2.0		NA	I
	0320	05/07/91	0001	UG/L	U	1.8	U	1.8	I
	0320	12/18/91	0001	UG/L	U	2.0		NA	I
DICHLOROMETHANE-METHYLENE CHLORIDE	0046	11/06/90	0001	UG/L	U	2.	UJ	2.	I
	0046	02/05/91	0001	UG/L	U	5.	U	5.	I
	0046	02/05/91	0001	UG/L	U	5.	UJ	10	D
	0046	05/06/91	0001	UG/L	U	5.	U	5.	I
	0046	08/05/91	0001	UG/L	U	5.	U	5.	I

U (ORG) - The material was analyzed for, but was not detected. The associated numerical value is the sample quantitation limit
UJ (ORG) - The material was analyzed for, but was not detected. The sample quantitation limit is an estimated quantity

GROUNDWATER QUALITY DATA BY PARAMETER
SITE: TXT99 OU1 VALIDATED DATA
10/30/90 TO 09/18/92
REPORT DATE: 05/06/93

PARAMETER NAME	LOCATION ID	LOG DATE	SAMPLE ID	UNITS OF MEASURE	PVI	LAB VALUE	PVI	VALIDATED VALUE	RUN TYPE
DICHLOROMETHANE-METHYLENE CHLORIDE	0046	12/16/91	0001	UG/L	U	4.0	UJ	4.0	I
	0046	03/23/92	0001	UG/L	U	4.0	UJ	4.0	I
	0046	06/22/92	0001	UG/L	U	4.0		NA	I
	0046	09/16/92	0001	UG/L	U	4.0	UJ	4.0	I
	0063	11/01/90	0001	UG/L	U	2.	UJ	2.	I
	0063	02/05/91	0001	UG/L	U	5.	UJ	5.	I
	0063	05/06/91	0001	UG/L		5.8	J	5.8	I
	0063	08/05/91	0001	UG/L	U	5.	UJ	5.	I
	0063	12/16/91	0001	UG/L	U	4.0	UJ	4.0	I
	0063	03/23/92	0001	UG/L	U	4.0	UJ	4.0	I
	0063	03/23/92	1001	UG/L	U	4.0	UJ	4.0	I
	0063	06/22/92	0001	UG/L	U	4.0		NA	I
	0063	06/22/92	1001	UG/L	U	4.0		NA	I
	0063	09/16/92	0001	UG/L	U	4.0	UJ	4.0	I
	0063	09/17/92	2001	UG/L	U	4.0	UJ	4.0	I
	0071	11/06/90	0001	UG/L	U	2.	UJ	2.	I
	0071	02/01/91	0001	UG/L		9.7	UJ	9.7	I
	0071	05/06/91	0001	UG/L	U	5.	U	5.	I
	0071	08/05/91	0001	UG/L	U	5.	UJ	5.	I
	0071	12/16/91	0001	UG/L	U	4.0	UJ	4.0	I
	0071	12/16/91	1001	UG/L	U	4.0	UJ	4.0	I
	0071	03/23/92	0001	UG/L	U	4.0	UJ	4.0	I
	0071	03/23/92	1001	UG/L	U	4.0	UJ	4.0	I
	0071	06/23/92	0001	UG/L	U	4.0		NA	I
	0071	06/23/92	2001	UG/L	U	4.0		NA	I
	0071	09/16/92	0001	UG/L	U	4.0	UJ	4.0	I
	0071	09/16/92	1001	UG/L	U	4.0	UJ	4.0	I
	0076	11/06/90	0001	UG/L	U	2.	UJ	2.	I
	0076	02/01/91	0001	UG/L		10.	UJ	10.	I
	0076	05/06/91	0001	UG/L	U	5.	U	5.	I
	0076	12/16/91	0001	UG/L	U	4.0	UJ	4.0	I
	0076	03/23/92	0001	UG/L	U	4.0	UJ	4.0	I
	0076	03/23/92	A001	% RECOVERY		96.		NA	R1*
	0076	03/23/92	B001	% RECOVERY		90.		NA	R1*
	0076	06/22/92	0001	UG/L	U	4.0		NA	I
	0076	09/16/92	0001	UG/L	U	4.0	UJ	4.0	I
	0111	11/02/90	0001	UG/L		3.3	UJ	3.3	I
	0111	05/07/91	0001	UG/L	U	5.	U	5.	I
	0111	12/16/91	0001	UG/L	U	4.0	UJ	4.0	I
	0112	11/02/90	0001	UG/L		2.9	UJ	2.9	I
	0112	05/03/91	0001	UG/L	U	5.	UJ	5.	I
	0112	12/13/91	0001	UG/L	U	4.0	U	4.0	I
	0115	11/03/90	0001	UG/L	U	2.	UJ	2.	I
	0115	02/03/91	0001	UG/L	U	5.	UJ	5.	I
	0115	05/02/91	0001	UG/L	U	5.	U	5.	I
	0115	08/01/91	0001	UG/L	U	5.	U	5.	I
	0115	08/01/91	2001	UG/L	U	5.	U	5.	I
	0115	12/12/91	0001	UG/L	U	4.0	U	4.0	I
	0115	03/19/92	0001	UG/L	U	4.0	U	4.0	I
	0115	03/19/92	4001	UG/L	U	4.0	U	4.0	I
	0115	06/17/92	0001	UG/L	U	4.0	UJ	4.0	I
	0115	06/17/92	4001	UG/L	U	4.0	UJ	4.0	I
	0115	09/15/92	0001	UG/L	U	4.0	UJ	4.0	I
	0115	09/15/92	4001	UG/L	U	4.0	UJ	4.0	I
	0117	11/04/90	0001	UG/L	U	2.	UJ	2.	I
	0117	05/02/91	0001	UG/L	U	5.	U	5.	I
	0117	12/19/91	0001	UG/L	U	4.0	UJ	4.0	I

U (ORG) - The material was analyzed for, but was not detected. The associated numerical value is the sample quantitation limit
UJ (ORG) - The material was analyzed for, but was not detected. The sample quantitation limit is an estimated quantity
J (ORG) - The associated numerical value is an estimated quantity

GROUNDWATER QUALITY DATA BY PARAMETER
SITE: TXT99 OU1 VALIDATED DATA
10/30/90 TO 09/18/92
REPORT DATE: 05/06/93

PARAMETER NAME	LOCATION ID	LOG DATE	SAMPLE ID	UNITS OF MEASURE	PVI	LAB VALUE	PVI	VALIDATED VALUE	RUN TYPE
DICHLOROMETHANE-METHYLENE CHLORIDE	0118	11/07/90	0001	UG/L	U	2.	UJ	2.	I
	0118	02/04/91	0001	UG/L	U	5.	U	5.	I
	0118	05/08/91	0001	UG/L	U	5.	U	5.	I
	0118	07/30/91	0001	UG/L	U	5.	U	5.	I
	0118	12/10/91	0001	UG/L	U	4.0	U	4.0	I
	0118	03/17/92	0001	UG/L	U	4.0	U	4.0	I
	0118	03/17/92	1001	UG/L	U	4.0	U	4.0	I
	0118	03/18/92	2001	UG/L	U	4.0	U	4.0	I
	0118	06/17/92	0001	UG/L	U	4.0	UJ	4.0	I
	0118	09/14/92	0001	UG/L	U	4.0	UJ	4.0	I
	0118	09/15/92	2001	UG/L	U	4.0	UJ	4.0	I
	0119	06/19/92	0001	UG/L	U	4.0	U	4.0	I
	0120	11/05/90	0001	UG/L	U	2.	UJ	2.	I
	0120	05/02/91	0001	UG/L	U	5.	U	5.	I
	0120	12/17/91	0001	UG/L	U	4.0	U	4.0	I
	0122	11/01/90	0001	UG/L	U	2.	UJ	2.	I
	0122	02/03/91	0001	UG/L	U	5.	UJ	5.	I
	0122	05/04/91	0001	UG/L	U	5.	U	5.	I
	0122	08/01/91	0001	UG/L	U	5.	U	5.	I
	0122	12/13/91	0001	UG/L	U	4.0	U	4.0	I
	0122	12/13/91	1001	UG/L	U	4.0	U	4.0	I
	0122	03/20/92	0001	UG/L	U	4.0	U	4.0	I
	0123	11/03/90	0001	UG/L	U	2.	UJ	2.	I
	0123	05/01/91	0001	UG/L	U	5.	U	5.	I
	0123	12/11/91	0001	UG/L	U	4.0	U	4.0	I
	0123	06/16/92	0001	UG/L	U	4.0	UJ	4.0	I
	0124	11/03/90	0001	UG/L	U	2.		NA	I
	0124	05/02/91	0001	UG/L	U	5.	U	5.	I
	0124	12/12/91	0001	UG/L	U	4.0	U	4.0	I
	0124	06/16/92	0001	UG/L	U	4.0	UJ	4.0	I
	0124	06/16/92	1001	UG/L	U	4.0	UJ	4.0	I
	0125	06/20/92	0001	UG/L	U	4.0		NA	I
	0126	11/06/90	0001	UG/L	U	2.	UJ	2.	I
	0126	02/05/91	0001	UG/L	U	5.	U	5.	I
	0126	02/05/91	0001	UG/L	U	5.	U	10.	D
	0126	05/01/91	0001	UG/L	U	5.	U	5.	I
	0126	07/31/91	0001	UG/L	U	5.	U	5.	I
	0126	12/12/91	0001	UG/L	U	4.0	U	4.0	I
	0126	03/18/92	0001	UG/L	U	4.0	U	4.0	I
	0126	06/16/92	0001	UG/L	U	4.0	UJ	4.0	I
	0126	09/14/92	0001	UG/L	U	4.0	UJ	4.0	I
	0126	09/14/92	1001	UG/L	U	4.0	UJ	4.0	I
	0127	11/02/90	0001	UG/L		2.7	J	2.7	I
	0127	05/02/91	0001	UG/L	U	5.	U	5.	I
	0127	12/11/91	0001	UG/L	U	4.0	U	4.0	I
	0129	11/05/90	0001	UG/L	U	2.	UJ	2.	I
	0129	02/04/91	0001	UG/L	U	5.	U	5.	I
	0129	05/08/91	0001	UG/L	U	5.	U	5.	I
	0129	07/30/91	0001	UG/L	U	5.	U	5.	I
	0129	12/17/91	0001	UG/L	U	4.0	U	4.0	I
	0129	03/17/92	0001	UG/L	U	4.0	U	4.0	I
	0129	03/17/92	3001	UG/L	U	4.0	U	4.0	I
	0129	06/16/92	0001	UG/L	U	4.0	UJ	4.0	I
	0129	09/15/92	0001	UG/L	U	4.0	UJ	4.0	I
	0129	09/16/92	2001	UG/L	U	4.0	UJ	4.0	I
	0137	11/02/90	0001	UG/L	B	10.	UJ	10.	I

U (ORG) - The material was analyzed for, but was not detected. The associated numerical value is the sample quantitation limit
UJ (ORG) - The material was analyzed for, but was not detected. The sample quantitation limit is an estimated quantity
J (ORG) - The associated numerical value is an estimated quantity
B (ORG) - Present in blank

GROUNDWATER QUALITY DATA BY PARAMETER
SITE: TXT99 OU1 VALIDATED DATA
10/30/90 TO 09/18/92
REPORT DATE: 05/06/93

PARAMETER NAME	LOCATION ID	LOG DATE	SAMPLE ID	UNITS OF MEASURE	PVI	LAB VALUE	PVI	VALIDATED VALUE	RUN TYPE
DICHLOROMETHANE-METHYLENE CHLORIDE	0137	11/02/90	0001	UG/L	B	10.		NA	I *
	0137	05/03/91	0001	UG/L	JB	4.		NA	I *
	0137	12/17/91	4001	UG/L	U	4.0	U	4.0	I
	0137	12/19/91	0001	UG/L	B	5.	U	5.	I
	0137	12/19/91	0001	UG/L	U	4.0	U	4.0	I
	0137	12/19/91	2001	UG/L	B	6.	B	6.	I
	0137	12/19/91	2001	UG/L	U	4.0	U	4.0	I
	0137	12/19/91	3001	UG/L	B	5.	B	5.	I
	0137	12/19/91	3001	UG/L	U	4.0	U	4.0	I
	0138	05/02/91	0001	UG/L	U	5.	U	5.	I
	0138	07/30/91	0001	UG/L	U	5.	U	5.	I
	0138	12/11/91	0001	UG/L	U	4.0	U	4.0	I
	0138	12/12/91	2001	UG/L	U	4.0	U	4.0	I
	0138	03/17/92	0001	UG/L	U	4.0	U	4.0	I
	0138	06/17/92	0001	UG/L	U	4.0	UJ	4.0	I
	0138	09/14/92	0001	UG/L	U	4.0	UJ	4.0	I
	0151	11/04/90	0001	UG/L	U	2.	UJ	2.	I
	0151	05/06/91	0001	UG/L	U	5.	U	5.	I
	0151	12/17/91	4001	UG/L	U	4.0	U	4.0	I
	0151	12/18/91	0001	UG/L	U	4.0	UJ	4.0	I
	0151	12/18/91	3001	UG/L	U	4.0	UJ	4.0	I
	0152	10/30/90	0001	UG/L	U	2.	UJ	2.	I
	0152	01/30/91	0001	UG/L	U	5.	U	5.	I
	0152	05/03/91	0001	UG/L	U	5.	U	5.	I
	0152	08/03/91	0001	UG/L	U	5.	UJ	5.	I
	0152	12/14/91	0001	UG/L	U	4.0	U	4.0	I
	0152	03/20/92	0001	UG/L	U	4.0	U	4.0	I
	0152	03/20/92	2001	UG/L	U	4.0	U	4.0	I
	0152	03/20/92	A001	% RECOVERY		81.		NA	I2*
	0152	03/20/92	B001	% RECOVERY		93.		NA	I2*
	0152	06/18/92	0001	UG/L	U	4.0	U	4.0	I
	0152	06/19/92	2001	UG/L	U	4.0	U	4.0	I
	0152	06/19/92	3001	UG/L	U	4.0	U	4.0	I
	0152	09/17/92	0001	UG/L	U	4.0	UJ	4.0	I
	0153	10/30/90	0001	UG/L	U	2.	UJ	2.	I
	0153	05/03/91	0001	UG/L	U	5.	U	5.	I
	0153	12/14/91	0001	UG/L	U	4.0	U	4.0	I
	0153	06/18/92	0001	UG/L	U	4.0	UJ	4.0	I
	0154	11/02/90	0001	UG/L	U	2.	UJ	2.	I
	0154	01/30/91	0001	UG/L	U	5.	U	5.	I
	0154	05/04/91	0001	UG/L	U	5.	U	5.	I
	0154	08/02/91	0001	UG/L	U	5.	UJ	5.	I
	0154	12/14/91	0001	UG/L	U	4.0	U	4.0	I
	0154	03/21/92	0001	UG/L	U	4.0	U	4.0	I
	0154	06/18/92	0001	UG/L	U	4.0	UJ	4.0	I
	0154	06/18/92	1001	UG/L	U	4.0	UJ	4.0	I
	0154	09/17/92	0001	UG/L	U	4.0	UJ	4.0	I
	0155	10/31/90	0001	UG/L		11.	J	11.	I
	0155	01/29/91	0001	UG/L	U	5.	U	5.	I
	0155	05/04/91	0001	UG/L	U	5.	UJ	5.	I
	0155	08/02/91	0001	UG/L	U	5.	UJ	5.	I
	0155	12/13/91	0001	UG/L	U	4.0	U	4.0	I
	0155	12/13/91	1001	UG/L	U	4.0	U	4.0	I
	0155	03/21/92	0001	UG/L	U	4.0	U	4.0	I
	0155	06/18/92	0001	UG/L	U	4.0	U	4.0	I

B (ORG) - Present in blank
JB (ORG) - Present below detection limit;present in blank
U (ORG) - The material was analyzed for, but was not detected. The associated numerical value is the sample quantitation limit
UJ (ORG) - The material was analyzed for, but was not detected. The sample quantitation limit is an estimated quantity
J (ORG) - The associated numerical value is an estimated quantity

GROUNDWATER QUALITY DATA BY PARAMETER
SITE: TXT99 OU1 VALIDATED DATA
10/30/90 TO 09/18/92
REPORT DATE: 05/06/93

PARAMETER NAME	LOCATION ID	LOG DATE	SAMPLE ID	UNITS OF MEASURE	PVI	LAB VALUE	PVI	VALIDATED VALUE	RUN TYPE
DICHLOROMETHANE-METHYLENE CHLORIDE	0155	09/17/92	0001	UG/L	U	4.0	UJ	4.0	I
	0156	11/04/90	0001	UG/L	U	2.	UJ	2.	I
	0156	05/01/91	0001	UG/L	U	5.	U	5.	I
	0156	12/11/91	0001	UG/L	U	4.0	U	4.0	I
	0156	06/17/92	0001	UG/L	U	4.0	UJ	4.0	I
	0156	06/18/92	2001	UG/L	U	4.0	UJ	4.0	I
	0156	06/18/92	3001	UG/L	U	4.0	UJ	4.0	I
	0158	11/03/90	0001	UG/L	U	2.		NA	I
	0158	05/07/91	0001	UG/L	U	5.	U	5.	I
	0158	12/19/91	0001	UG/L	U	4.0	U	4.0	I
	0158	06/20/92	0001	UG/L	U	4.0		NA	I
	0159	11/03/90	0001	UG/L	U	2.	UJ	2.	I
	0159	02/02/91	0001	UG/L	U	5.	UJ	5.	I
	0159	05/02/91	0001	UG/L	U	5.	U	5.	I
	0159	08/01/91	0001	UG/L	U	5.	U	5.	I
	0159	12/12/91	0001	UG/L	U	4.0	U	4.0	I
	0159	12/13/91	2001	UG/L	U	4.0	U	4.0	I
	0159	03/18/92	0001	UG/L	U	4.0	U	4.0	I
	0159	03/19/92	2001	UG/L	U	4.0	U	4.0	I
	0159	06/17/92	0001	UG/L	U	4.0	UJ	4.0	I
	0159	09/15/92	0001	UG/L	U	4.0	UJ	4.0	I
	0160	11/03/90	0001	UG/L	U	2.	UJ	2.	I
	0160	02/05/91	0001	UG/L	U	5.	U	5.	I
	0160	02/05/91	0001	UG/L	U	5.	U	10.	D
	0160	05/03/91	0001	UG/L	U	5.	UJ	5.	I
	0160	07/31/91	0001	UG/L	U	5.	U	5.	I
	0160	12/12/91	0001	UG/L	U	4.0	U	4.0	I
	0160	03/24/92	0001	UG/L	U	4.0	U	4.0	I
	0160	03/24/92	2001	UG/L	U	4.0	U	4.0	I
	0160	06/17/92	0001	UG/L	U	4.0	UJ	4.0	I
	0160	09/15/92	0001	UG/L	U	4.0	UJ	4.0	I
	0271	11/06/90	0001	UG/L	U	2.	UJ	2.	I
	0271	02/01/91	0001	UG/L		9.8	UJ	9.8	I
	0271	05/06/91	0001	UG/L	U	5.	U	5.	I
	0271	08/05/91	0001	UG/L	U	5.	UJ	5.	I
	0271	12/16/91	0001	UG/L	U	4.0	UJ	4.0	I
	0271	06/22/92	0001	UG/L	U	4.0		NA	I
	0271	09/16/92	0001	UG/L	U	4.0	UJ	4.0	I
	0301	11/05/90	0001	UG/L	U	2.	UJ	2.	I
	0301	05/08/91	0001	UG/L	U	5.	U	5.	I
	0301	12/10/91	0001	UG/L	U	4.0	U	4.0	I
	0302	11/05/90	0001	UG/L		3.4	J	3.4	I
	0302	05/08/91	0001	UG/L	U	5.	U	5.	I
	0302	12/10/91	0001	UG/L	U	4.0	U	4.0	I
	0303	11/07/90	0001	UG/L	U	2.	UJ	2.	I
	0303	05/02/91	0001	UG/L	U	5.	U	5.	I
	0303	12/10/91	0001	UG/L	U	4.0	U	4.0	I
	0303	12/11/91	2001	UG/L	U	4.0	U	4.0	I
	0303	06/16/92	0001	UG/L	U	4.0	UJ	4.0	I
	0304	11/07/90	0001	UG/L	U	2.	UJ	2.	I
	0304	05/01/91	0001	UG/L	U	5.	U	5.	I
	0304	12/11/91	0001	UG/L	U	4.0	U	4.0	I
	0304	06/16/92	0001	UG/L	U	4.0	UJ	4.0	I
	0304	06/17/92	2001	UG/L	U	4.0	UJ	4.0	I
	0305	11/01/90	0001	UG/L	U	2.	UJ	2.	I
	0305	01/31/91	0001	UG/L		9.9	UJ	9.9	I
	0305	05/05/91	0001	UG/L	U	5.	UJ	5.	I

U (ORG) - The material was analyzed for, but was not detected. The associated numerical value is the sample quantitation limit
UJ (ORG) - The material was analyzed for, but was not detected. The sample quantitation limit is an estimated quantity
J (ORG) - The associated numerical value is an estimated quantity

GROUNDWATER QUALITY DATA BY PARAMETER
SITE: TXT99 OU1 VALIDATED DATA
10/30/90 TO 09/18/92
REPORT DATE: 05/06/93

PARAMETER NAME	LOCATION ID	LOG DATE	SAMPLE ID	UNITS OF MEASURE	PVI	LAB VALUE	PVI	VALIDATED VALUE	RUN TYPE
DICHLOROMETHANE-METHYLENE CHLORIDE	0305	08/01/91	0001	UG/L	U	5.		NA	I *
	0305	08/02/91	0001	UG/L	U	5.	U	5.	I
	0305	12/17/91	0001	UG/L	U	4.0	U	4.0	I
	0305	12/17/91	1001	UG/L	U	4.0	U	4.0	I
	0305	12/17/91	4001	UG/L	U	4.0	U	4.0	I
	0305	03/19/92	0001	UG/L	U	4.0	U	4.0	I
	0305	06/22/92	0001	UG/L	U	4.0		NA	I
	0305	06/22/92	1001	UG/L	U	4.0		NA	I
	0305	06/22/92	2001	UG/L	U	4.0		NA	I
	0305	09/16/92	0001	UG/L	U	4.0	UJ	4.0	I
	0305	09/16/92	3001	UG/L	U	4.0	UJ	4.0	I
	0306	10/30/90	0001	UG/L	U	2.	UJ	2.	I
	0306	02/06/91	0001	UG/L	U	2.	UJ	5.	I
	0306	05/04/91	0001	UG/L	U	5.	UJ	5.	I
	0306	08/03/91	0001	UG/L	U	5.	UJ	5.	I
	0306	12/15/91	0001	UG/L	U	4.0	U	4.0	I
	0306	03/21/92	0001	UG/L	U	4.0	U	4.0	I
	0306	03/21/92	3001	UG/L		5.5		5.5	I
	0306	06/18/92	0001	UG/L	U	4.0	U	4.0	I
	0306	09/17/92	0001	UG/L	U	4.0	UJ	4.0	I
	0306	09/17/92	1001	UG/L	U	4.0	UJ	4.0	I
	0307	10/31/90	0001	UG/L		9.7	J	9.7	I
	0307	02/03/91	0001	UG/L	U	5.	UJ	5.	I
	0307	05/07/91	0001	UG/L	U	5.	U	5.	I
	0307	08/04/91	0001	UG/L	U	5.	UJ	5.	I
	0307	12/15/91	0001	UG/L	U	4.0	U	4.0	I
	0307	12/16/91	2001	UG/L	U	4.0	U	4.0	I
	0307	03/23/92	0001	UG/L	U	4.0	UJ	4.0	I
	0307	06/21/92	0001	UG/L	U	4.0	UJ	4.0	I
	0307	06/21/92	3001	UG/L	U	4.0		NA	I
	0307	09/17/92	0001	UG/L	U	4.0	UJ	4.0	I
	0309	11/02/90	0001	UG/L	U	2.	UJ	2.	I
	0309	05/06/91	0001	UG/L	U	5.	U	5.	I
	0309	12/14/91	0001	UG/L	U	4.0	U	4.0	I
	0309	03/22/92	0001	UG/L	U	4.0	U	4.0	I
	0309	06/19/92	0001	UG/L	U	4.0	U	4.0	I
	0309	09/16/92	0001	UG/L	U	4.0	UJ	4.0	I
	0310	10/30/90	0001	UG/L	U	2.	UJ	2.	I
	0310	05/04/91	0001	UG/L	U	5.	UJ	5.	I
	0310	12/14/91	0001	UG/L	U	4.0	U	4.0	I
	0310	06/20/92	0001	UG/L	U	4.0		NA	I
	0311	11/05/90	0001	UG/L	U	2.	U	2.	I
	0311	05/02/91	0001	UG/L	U	5.	U	5.	I
	0311	12/13/91	0001	UG/L	U	4.0	U	4.0	I
	0311	06/17/92	0001	UG/L	U	4.0	U	4.0	I
	0312	11/06/90	0001	UG/L	U	2.	UJ	2.	I
	0312	02/04/91	0001	UG/L	U	2.	U	2.	I
	0312	05/06/91	0001	UG/L	U	5.	U	5.	I
	0312	08/05/91	0001	UG/L	U	5.	UJ	5.	I
	0312	12/16/91	0001	UG/L	U	4.0	UJ	4.0	I
	0312	12/17/91	2001	UG/L	U	4.0	UJ	4.0	I
	0312	03/21/92	0001	UG/L	U	4.0	U	4.0	I
	0312	06/20/92	0001	UG/L	U	4.0		NA	I
	0312	09/17/92	0001	UG/L	U	4.0	UJ	4.0	I
	0313	10/31/90	0001	UG/L		13.	J	13.	I
	0313	02/03/91	0001	UG/L	U	5.	UJ	5.	I
	0313	05/07/91	0001	UG/L	U	5.	U	5.	I

U (ORG) - The material was analyzed for, but was not detected. The associated numerical value is the sample quantitation limit
UJ (ORG) - The material was analyzed for, but was not detected. The sample quantitation limit is an estimated quantity
J (ORG) - The associated numerical value is an estimated quantity

GROUNDWATER QUALITY DATA BY PARAMETER
SITE: TXT99 OU1 VALIDATED DATA
10/30/90 TO 09/18/92
REPORT DATE: 05/06/93

PARAMETER NAME	LOCATION ID	LOG DATE	SAMPLE ID	UNITS OF MEASURE	PVI	LAB VALUE	PVI	VALIDATED VALUE	RUN TYPE
DICHLOROMETHANE-METHYLENE CHLORIDE	0313	08/04/91	0001	UG/L	U	5.	UJ	5.	I
	0313	08/04/91	2001	UG/L	U	5.	UJ	5.	I
	0313	12/17/91	0001	UG/L	U	4.0	U	4.0	I
	0313	12/18/91	2001	UG/L		4.3	J	4.3	I
	0313	03/22/92	0001	UG/L	U	4.0	U	4.0	I
	0313	03/23/92	2001	UG/L	U	4.0	U	4.0	I
	0313	06/21/92	0001	UG/L	U	4.0	UJ	4.0	I
	0313	06/22/92	2001	UG/L	U	4.0	UJ	4.0	I
	0313	09/17/92	0001	UG/L	U	4.0	UJ	4.0	I
	0313	09/17/92	3001	UG/L	U	4.0	UJ	4.0	I
	0313	09/18/92	2001	UG/L	U	4.0	UJ	4.0	I
	0314	11/07/90	0001	UG/L	U	2.	UJ	2.	I
	0314	05/04/91	0001	UG/L	U	5.	UJ	5.	I
	0314	12/15/91	0001	UG/L	U	4.0	U	4.0	I
	0314	06/19/92	0001	UG/L	U	4.0	U	4.0	I
	0315	10/31/90	0001	UG/L	U	2.	UJ	2.	I
	0315	01/31/91	0001	UG/L		10.	UJ	10.	I
	0315	05/05/91	0001	UG/L	U	5.	UJ	5.	I
	0315	08/03/91	0001	UG/L	U	5.	UJ	5.	I
	0315	12/17/91	0001	UG/L	U	4.0	U	4.0	I
	0315	03/20/92	0001	UG/L	U	4.0	U	4.0	I
	0315	06/20/92	0001	UG/L	U	4.0		NA	I
	0315	09/16/92	0001	UG/L	U	4.0	UJ	4.0	I
	0317	11/06/90	0001	UG/L	U	2.	UJ	2.	I
	0317	05/08/91	0001	UG/L	U	5.	U	5.	I
	0317	12/16/91	0001	UG/L	U	4.0	UJ	4.0	I
	0317	12/16/91	1001	UG/L	U	4.0	UJ	4.0	I
	0317	06/20/92	0001	UG/L	U	4.0		NA	I
	0318	11/04/90	0001	UG/L	U	2.	UJ	2.	I
	0318	05/05/91	0001	UG/L	U	5.	UJ	5.	I
	0318	12/15/91	0001	UG/L	U	4.0	U	4.0	I
	0319	11/04/90	0001	UG/L	U	2.	UJ	2.	I
	0319	05/07/91	0001	UG/L	U	5.	UJ	5.	I
	0319	12/18/91	0001	UG/L	U	4.0	UJ	4.0	I
	0319	06/19/92	0001	UG/L	U	4.0	U	4.0	I
	0319	06/19/92	3001	UG/L	U	4.0	U	4.0	I
	0320	11/01/90	0001	UG/L	U	2.	UJ	2.	I
	0320	05/07/91	0001	UG/L	U	5.	U	5.	I
	0320	12/18/91	0001	UG/L	U	4.0	UJ	4.0	I
	0320	06/19/92	0001	UG/L	U	4.0	U	4.0	I
	0712	06/23/92	0001	UG/L	U	4.0		NA	I *
	0714	06/23/92	0001	UG/L	U	4.0		NA	I *
	0721	06/23/92	0001	UG/L	U	4.0		NA	I *
	0721	06/23/92	1001	UG/L	U	4.0		NA	I *
	0722	06/23/92	0001	UG/L	U	4.0		NA	I *
	0722	06/23/92	2001	UG/L	U	4.0		NA	I *
	0722	06/23/92	3001	UG/L	U	4.0		NA	I *
	0723	06/23/92	0001	UG/L	U	4.0		NA	I *
	0723	06/23/92	3001	UG/L	U	4.0		NA	I *
	0724	06/23/92	0001	UG/L	U	4.0		NA	I *
	0725	06/23/92	0001	UG/L	U	4.0		NA	I *
	0726	06/23/92	0001	UG/L	U	4.0		NA	I *
	0727	06/23/92	0001	UG/L	U	4.0		NA	I *
	0801	09/17/92	3001	UG/L	U	4.0	UJ	4.0	I
	0802	09/18/92	3001	UG/L	U	4.0	UJ	4.0	I
DIELDRIN	0063	11/01/90	0001	UG/L	U	.1	UJ	.1	I

U (ORG) - The material was analyzed for, but was not detected. The associated numerical value is the sample quantitation limit
UJ (ORG) - The material was analyzed for, but was not detected. The sample quantitation limit is an estimated quantity
J (ORG) - The associated numerical value is an estimated quantity

GROUNDWATER QUALITY DATA BY PARAMETER
SITE: TXT99 OU1 VALIDATED DATA
10/30/90 TO 09/18/92
REPORT DATE: 05/06/93

PARAMETER NAME	LOCATION ID	LOG DATE	SAMPLE ID	UNITS OF MEASURE	PVI	LAB VALUE	PVI	VALIDATED VALUE	RUN TYPE
DIELDRIN	0063	02/05/91	0001	UG/L	U	.1	U	.1	I
	0063	02/05/91	A001	% RECOVERY		101.		NA	I *
	0063	02/05/91	B001	% RECOVERY		89.		NA	I *
	0063	05/06/91	0001	UG/L	U	.1	U	.1	I
	0063	08/05/91	0001	UG/L	U	.02	U	.02	I
	0063	08/05/91	A001	% RECOVERY		94.		NA	I *
	0063	08/05/91	B001	% RECOVERY		92.		NA	I *
	0063	08/06/91	0001	UG/L	U	.04	U	.04	D
	0063	12/16/91	0001	UG/L	U	0.11	U	0.11	I
	0063	03/23/92	0001	UG/L	U	0.11	UJ	0.11	I
	0063	03/23/92	1001	UG/L	U	0.10	U	0.10	I
	0063	06/22/92	0001	UG/L	U	0.10	UJ	0.10	I
	0063	06/22/92	1001	UG/L	U	0.10	U	0.10	I
	0063	09/16/92	0001	UG/L	U	0.10	UJ	0.10	I
	0071	11/06/90	0001	UG/L	U	.1		NA	I *
	0071	02/01/91	0001	UG/L	U	.1	U	.1	I
	0071	05/06/91	0001	UG/L	U	.1	U	.1	I
	0071	08/05/91	0001	UG/L	U	.02	U	.02	I
	0071	12/16/91	0001	UG/L	U	0.11	U	0.11	I
	0071	12/16/91	1001	UG/L	U	0.11	U	0.11	I
	0071	03/23/92	0001	UG/L	U	0.11	U	0.11	I
	0071	06/23/92	0001	UG/L	U	0.10	U	0.10	I
	0071	09/16/92	0001	UG/L	U	0.10	U	0.10	I
	0076	11/06/90	0001	UG/L	U	.1		NA	I *
	0076	02/01/91	0001	UG/L	U	.1	U	.1	I
	0076	05/06/91	0001	UG/L	U	.1	U	.1	I
	0076	05/06/91	0001	UG/L	U	.5	U	.5	D
	0076	12/16/91	0001	UG/L	U	0.10	U	0.10	I
	0076	03/23/92	0001	UG/L	U	0.11	U	0.11	I
	0076	03/23/92	A001	% RECOVERY		90.		NA	I *
	0076	03/23/92	A001	% RECOVERY		87.		NA	X1*
	0076	03/23/92	B001	% RECOVERY		98.		NA	I *
	0076	03/23/92	B001	% RECOVERY		95.		NA	X1*
	0076	06/22/92	0001	UG/L	U	0.10	U	0.10	I
	0076	09/16/92	0001	UG/L	U	0.10	U	0.10	I
	0118	11/07/90	0001	UG/L	U	.1	UJ	.1	I
	0118	02/04/91	0001	UG/L	U	.1	U	.1	I
	0118	04/30/91	0001	UG/L	U	.1	U	.1	I
	0118	07/30/91	0001	UG/L	U	.02	U	.02	I
	0118	12/10/91	0001	UG/L	U	0.11	U	0.11	I
	0118	03/17/92	0001	UG/L	U	0.10	U	0.10	I
	0118	03/17/92	1001	UG/L	U	0.10	U	0.10	I
	0118	03/17/92	A001	% RECOVERY		77.		NA	I *
	0118	03/17/92	A001	% RECOVERY		81.		NA	X1*
	0118	03/17/92	B001	% RECOVERY		83.		NA	I *
	0118	03/17/92	B001	% RECOVERY		88.		NA	X1*
	0118	06/17/92	0001	UG/L	U	0.10	U	0.10	I
	0118	09/14/92	0001	UG/L	U	0.10	U	0.10	I
	0126	11/06/90	0001	UG/L	U	.1		NA	I *
	0126	02/05/91	0001	UG/L	U	.1	U	.1	I
	0126	05/01/91	0001	UG/L	U	.1	U	.1	I
	0126	07/31/91	0001	UG/L	U	.02	U	.02	I
	0126	12/12/91	0001	UG/L	U	0.50	UJ	0.50	I
	0126	03/18/92	0001	UG/L	U	0.11	U	0.11	I
	0126	06/16/92	0001	UG/L	U	0.11	U	0.11	I
	0126	09/14/92	0001	UG/L	U	0.10	U	0.10	I
	0126	09/14/92	1001	UG/L	U	0.10	U	0.10	I
	0129	11/05/90	0001	UG/L	U	.1	U	.1	I

U (ORG) - The material was analyzed for, but was not detected. The associated numerical value is the sample quantitation limit

UJ (ORG) - The material was analyzed for, but was not detected. The sample quantitation limit is an estimated quantity

GROUNDWATER QUALITY DATA BY PARAMETER
SITE: TXT99 OU1 VALIDATED DATA
10/30/90 TO 09/18/92
REPORT DATE: 05/06/93

PARAMETER NAME	LOCATION ID	LOG DATE	SAMPLE ID	UNITS OF MEASURE	PVI	LAB VALUE	PVI	VALIDATED VALUE	RUN TYPE
DIELDRIN	0129	02/04/91	0001	UG/L	U	.1	U	.1	I
	0129	04/30/91	0001	UG/L	U	.1	U	.1	I
	0129	07/30/91	0001	UG/L	U	.02	U	.02	I
	0129	12/17/91	0001	UG/L	U	0.11	U	0.11	I
	0129	03/17/92	0001	UG/L	U	0.11	U	0.11	I
	0129	06/16/92	0001	UG/L	U	0.11	U	0.11	I
	0129	09/15/92	0001	UG/L	U	0.10	U	0.10	I
	0138	05/02/91	0001	UG/L	U	.1	U	.1	I
	0138	07/30/91	0001	UG/L	U	.02	U	.02	I
	0271	11/06/90	0001	UG/L	U	.1		NA	I *
	0271	11/06/90	A001	% RECOVERY		26.		NA	I *
	0271	11/06/90	B001	% RECOVERY		76.		NA	I *
	0271	02/01/91	0001	UG/L	U	.1	U	.1	I
	0271	02/01/91	A001	% RECOVERY		97.		NA	I *
	0271	02/01/91	B001	% RECOVERY		98.		NA	I *
	0271	05/06/91	0001	UG/L	U	.1	U	.1	I
	0271	05/06/91	0001	UG/L	U	1.5	U	1.5	D
	0271	08/05/91	0001	UG/L	U	.02	U	.02	I
	0271	12/16/91	0001	UG/L	U	0.10	U	0.10	I
	0271	12/16/91	A001	% RECOVERY		86.		NA	I *
	0271	12/16/91	B001	% RECOVERY		80.		NA	I *
	0271	06/22/92	0001	UG/L	U	0.10	U	0.10	I
	0271	06/22/92	A001	% RECOVERY		102.		NA	I *
	0271	06/22/92	A001	% RECOVERY		103.		NA	X1*
	0271	06/22/92	B001	% RECOVERY		100.		NA	I *
	0271	06/22/92	B001	% RECOVERY		101.		NA	X1*
	0271	09/16/92	0001	UG/L	U	0.10	U	0.10	I
	0271	09/16/92	A001	% RECOVERY		94.		NA	I *
	0271	09/16/92	A001	% RECOVERY		86.		NA	X1*
	0271	09/16/92	B001	% RECOVERY		96.		NA	I *
	0271	09/16/92	B001	% RECOVERY		86.		NA	X1*
	0305	11/01/90	0001	UG/L	U	.1	UJ	.1	I
	0305	01/31/91	0001	UG/L	U	.1	U	.1	I
	0305	05/05/91	0001	UG/L	U	.1	U	.1	I
	0305	08/02/91	0001	UG/L	U	.02	U	.02	I
	0305	12/17/91	0001	UG/L	U	0.10	U	0.10	I
	0305	12/17/91	4001	UG/L	U	0.10	U	0.10	I
	0305	03/19/92	0001	UG/L	U	0.10	U	0.10	X1
	0305	03/19/92	A001	% RECOVERY		88.		NA	I *
	0305	03/19/92	A001	% RECOVERY		96.		NA	X1*
	0305	03/19/92	B001	% RECOVERY		90.		NA	I *
	0305	03/19/92	B001	% RECOVERY		100.		NA	X1*
	0305	06/22/92	0001	UG/L	U	0.10	U	0.10	I
	0305	09/16/92	0001	UG/L	U	0.10	UJ	0.10	I
	0307	10/31/90	0001	UG/L	U	.1		NA	I *
	0307	02/03/91	0001	UG/L	U	.1	U	.1	I
	0307	05/07/91	0001	UG/L	U	.1	U	.1	I
	0307	05/07/91	A001	% RECOVERY		94.		NA	I *
	0307	05/07/91	B001	% RECOVERY		100.		NA	I *
	0307	08/04/91	0001	UG/L	U	.02	U	.02	I
	0307	12/15/91	0001	UG/L	U	0.21	UJ	0.21	I
	0307	03/23/92	0001	UG/L	U	0.11	U	0.11	I
	0307	06/21/92	0001	UG/L	U	0.10	UJ	0.10	I
	0307	09/17/92	0001	UG/L	U	0.10	UJ	0.10	I
	0313	10/31/90	0001	UG/L	U	.1		NA	I *
	0313	02/03/91	0001	UG/L	U	.1	U	.1	I
	0313	05/07/91	0001	UG/L	U	.1	U	.1	I
	0313	08/04/91	0001	UG/L	U	.02	U	.02	I

U (ORG) - The material was analyzed for, but was not detected. The associated numerical value is the sample quantitation limit

UJ (ORG) - The material was analyzed for, but was not detected. The sample quantitation limit is an estimated quantity

GROUNDWATER QUALITY DATA BY PARAMETER
SITE: TXT99 OU1 VALIDATED DATA
10/30/90 TO 09/18/92
REPORT DATE: 05/06/93

PARAMETER NAME	LOCATION ID	LOG DATE	SAMPLE ID	UNITS OF MEASURE	PVI	LAB VALUE	PVI	VALIDATED VALUE	RUN TYPE
DIELDRIN	0313	08/04/91	2001	UG/L	U	.02	U	.02	I
	0313	12/17/91	0001	UG/L	U	0.10	U	0.10	I
	0313	03/22/92	0001	UG/L	U	0.11	UJ	0.11	I
	0313	03/22/92	A001	% RECOVERY		73.		NA	I *
	0313	03/22/92	A001	% RECOVERY		72.		NA	X1*
	0313	03/22/92	B001	% RECOVERY		78.		NA	I *
	0313	03/22/92	B001	% RECOVERY		77.		NA	X1*
	0313	06/21/92	0001	UG/L	U	0.10	UJ	0.10	I
	0313	09/17/92	0001	UG/L	U	0.10	UJ	0.10	I
DIETHYL PHTHALATE	0063	11/01/90	0001	UG/L	U	10.	UJ	10.	I
	0063	02/05/91	0001	UG/L	U	10.	UJ	10.	I
	0063	05/06/91	0001	UG/L	U	10.	U	10.	I
	0063	08/05/91	0001	UG/L	U	10.	U	10.	I
	0063	12/16/91	0001	UG/L	U	10.	U	10.	I
	0063	03/23/92	0001	UG/L	U	10.	U	10.	I
	0063	03/23/92	1001	UG/L	U	10.	U	10.	I
	0063	06/22/92	0001	UG/L	U	10.	U	10.	I
	0063	06/22/92	1001	UG/L	U	10.	U	10.	I
	0063	09/16/92	0001	UG/L	U	10.	U	10.	I
	0071	11/06/90	0001	UG/L	U	10.		NA	I *
	0071	02/01/91	0001	UG/L	U	10.	U	10.	I
	0071	05/06/91	0001	UG/L	U	10.	U	10.	I
	0071	08/05/91	0001	UG/L	U	10.	U	10.	I
	0071	12/16/91	0001	UG/L	U	10.	U	10.	I
	0071	12/16/91	1001	UG/L	U	10.	U	10.	I
	0071	03/23/92	0001	UG/L	U	10.	U	10.	I
	0071	06/23/92	0001	UG/L	JB	0.8	UJ	11.	I
	0071	09/16/92	0001	UG/L	U	10.	U	10.	I
	0076	11/06/90	0001	UG/L	U	10.		NA	I *
	0076	02/01/91	0001	UG/L	U	10.	U	10.	I
	0076	05/06/91	0001	UG/L	U	10.	U	10.	I
	0076	12/16/91	0001	UG/L	U	10.	U	10.	I
	0076	03/23/92	0001	UG/L	U	10.	U	10.	I
	0076	06/22/92	0001	UG/L	U	10.	U	10.	I
	0076	09/16/92	0001	UG/L	U	10.	U	10.	I
	0118	11/07/90	0001	UG/L	U	10.	U	10.	I
	0118	02/04/91	0001	UG/L	U	10.	U	10.	I
	0118	04/30/91	0001	UG/L	U	10.	U	10.	I
	0118	07/30/91	0001	UG/L	U	10.	U	10.	I
	0118	12/10/91	0001	UG/L	U	11.	U	11.	I
	0118	03/17/92	1001	UG/L	U	11.	U	11.	I
	0118	06/17/92	0001	UG/L	U	10.	U	10.	I
	0118	09/14/92	0001	UG/L	U	10.	U	10.	I
	0126	11/06/90	0001	UG/L	U	10.		NA	I *
	0126	02/05/91	0001	UG/L	U	10.	UJ	10.	I
	0126	05/01/91	0001	UG/L	U	10.	U	10.	I
	0126	07/31/91	0001	UG/L	U	10.	U	10.	I
	0126	12/12/91	0001	UG/L	U	10.	U	10.	I
	0126	03/18/92	0001	UG/L	U	11.	U	11.	I
	0126	06/16/92	0001	UG/L	U	10.	U	10.	I
	0126	09/14/92	0001	UG/L	U	10.	U	10.	I
	0126	09/14/92	1001	UG/L	U	10.	U	10.	I
	0129	11/05/90	0001	UG/L	U	10.	U	10.	I
	0129	02/04/91	0001	UG/L	U	10.	U	10.	I
	0129	04/30/91	0001	UG/L	U	10.	U	10.	I
	0129	07/30/91	0001	UG/L	U	10.	U	10.	I

U (ORG) - The material was analyzed for, but was not detected. The associated numerical value is the sample quantitation limit
UJ (ORG) - The material was analyzed for, but was not detected. The sample quantitation limit is an estimated quantity
JB (ORG) - Present below detection limit;present in blank

GROUNDWATER QUALITY DATA BY PARAMETER
SITE: TXT99 OU1 VALIDATED DATA
10/30/90 TO 09/18/92
REPORT DATE: 05/06/93

PARAMETER NAME	LOCATION ID	LOG DATE	SAMPLE ID	UNITS OF MEASURE	PVI	LAB VALUE	PVI	VALIDATED VALUE	RUN TYPE
DIETHYL PHTHALATE	0129	12/17/91	0001	UG/L	U	11.	U	11.	I
	0129	03/17/92	0001	UG/L	U	10.	U	10.	I
	0129	06/16/92	0001	UG/L	U	11.	U	11.	I
	0129	09/15/92	0001	UG/L	U	10.	U	10.	I
	0138	05/02/91	0001	UG/L	U	10.	U	10.	I
	0138	07/30/91	0001	UG/L	U	10.	U	10.	I
	0271	11/06/90	0001	UG/L	U	10.		NA	I *
	0271	02/01/91	0001	UG/L	U	10.	U	10.	I
	0271	05/06/91	0001	UG/L	U	10.	U	10.	I
	0271	08/05/91	0001	UG/L	U	10.	UJ	10.	I
	0271	12/16/91	0001	UG/L	U	10.	U	10.	I
	0271	06/22/92	0001	UG/L	U	10.	U	10.	I
	0271	09/16/92	0001	UG/L	U	10.	U	10.	I
	0301	11/05/90	0001	UG/L	U	10.	U	10.	I
	0302	11/05/90	0001	UG/L	U	10.	U	10.	I
	0303	11/07/90	0001	UG/L	U	10.	U	10.	I
	0304	11/07/90	0001	UG/L	U	10.	U	10.	I
	0305	11/01/90	0001	UG/L	U	10.	UJ	10.	I
	0305	01/31/91	0001	UG/L	U	10.	U	10.	I
	0305	05/05/91	0001	UG/L	U	10.	U	10.	I
	0305	08/02/91	0001	UG/L	U	10.	J	10.	I
	0305	08/02/91	0001	UG/L	U	10.	UJ	10.	R
	0305	08/03/91	0001	UG/L	U	10.		NA	I *
	0305	12/17/91	0001	UG/L	U	10.	U	10.	I
	0305	12/17/91	4001	UG/L	U	10.	U	10.	I
	0305	03/19/92	0001	UG/L	U	10.	U	10.	I
	0305	06/22/92	0001	UG/L	U	10.	U	10.	I
	0305	09/16/92	0001	UG/L	U	10.	U	10.	I
	0306	10/30/90	0001	UG/L	U	10.	U	10.	I
	0307	10/31/90	0001	UG/L	U	10.		NA	I *
	0307	02/03/91	0001	UG/L	U	10.	U	10.	I
	0307	05/07/91	0001	UG/L	U	10.	U	10.	I
	0307	08/04/91	0001	UG/L	U	10.	UJ	10.	I
	0307	08/04/91	0001	UG/L	U	10.	UJ	10.	R
	0307	08/05/91	0001	UG/L	U	10.		NA	I *
	0307	12/15/91	0001	UG/L	U	11.	U	11.	I
	0307	03/23/92	0001	UG/L	U	11.	U	11.	I
	0307	06/21/92	0001	UG/L	U	10.	U	10.	I
	0307	09/17/92	0001	UG/L	U	10.	U	10.	I
	0309	11/02/90	0001	UG/L	U	10.	UJ	10.	I
	0310	10/30/90	0001	UG/L	U	10.	U	10.	I
	0313	10/31/90	0001	UG/L	U	10.		NA	I *
	0313	02/03/91	0001	UG/L	U	10.	U	10.	I
	0313	05/07/91	0001	UG/L	U	10.	U	10.	I
	0313	08/04/91	0001	UG/L	U	10.	UJ	10.	I
	0313	08/04/91	0001	UG/L	U	10.	UJ	10.	R
	0313	08/04/91	2001	UG/L	U	10.	U	10.	I
	0313	08/05/91	0001	UG/L	U	10.		NA	I *
	0313	12/17/91	0001	UG/L	U	10.	U	10.	I
	0313	03/22/92	0001	UG/L	U	10.	U	10.	I
	0313	06/21/92	0001	UG/L	J	0.9	J	0.9	I
	0313	09/17/92	0001	UG/L	U	10.	U	10.	I
	0314	11/07/90	0001	UG/L	U	10.	U	10.	I
	0315	10/31/90	0001	UG/L	U	10.		NA	I *
	0317	11/06/90	0001	UG/L	U	10.		NA	I *
	0318	11/04/90	0001	UG/L	U	10.	U	10.	I
	0319	11/04/90	0001	UG/L	U	10.	U	10.	I

U (ORG) - The material was analyzed for, but was not detected. The associated numerical value is the sample quantitation limit
UJ (ORG) - The material was analyzed for, but was not detected. The sample quantitation limit is an estimated quantity
J (ORG) - The associated numerical value is an estimated quantity

GROUNDWATER QUALITY DATA BY PARAMETER
SITE: TXT99 OU1 VALIDATED DATA
10/30/90 TO 09/18/92
REPORT DATE: 05/06/93

PARAMETER NAME	LOCATION ID	LOG DATE	SAMPLE ID	UNITS OF MEASURE	PVI	LAB VALUE	PVI	VALIDATED VALUE	RUN TYPE
DIETHYL PHTHALATE	0320	11/01/90	0001	UG/L	U	10.	UJ	10.	I
DIMETHYL PHTHALATE	0063	11/01/90	0001	UG/L	U	10.	UJ	10.	I
	0063	02/05/91	0001	UG/L	U	10.	UJ	10.	I
	0063	05/06/91	0001	UG/L	U	10.	U	10.	I
	0063	08/05/91	0001	UG/L	U	10.	U	10.	I
	0063	12/16/91	0001	UG/L	U	10.	U	10.	I
	0063	03/23/92	0001	UG/L	U	10.	U	10.	I
	0063	03/23/92	1001	UG/L	U	10.	U	10.	I
	0063	06/22/92	0001	UG/L	U	10.	U	10.	I
	0063	06/22/92	1001	UG/L	U	10.	U	10.	I
	0063	09/16/92	0001	UG/L	U	10.	U	10.	I
	0071	11/06/90	0001	UG/L	U	10.		NA	I *
	0071	02/01/91	0001	UG/L	U	10.	U	10.	I
	0071	05/06/91	0001	UG/L	U	10.	U	10.	I
	0071	08/05/91	0001	UG/L	U	10.	U	10.	I
	0071	12/16/91	0001	UG/L	U	10.	U	10.	I
	0071	12/16/91	1001	UG/L	U	10.	U	10.	I
	0071	03/23/92	0001	UG/L	U	10.	U	10.	I
	0071	06/23/92	0001	UG/L	U	11.	U	11.	I
	0071	09/16/92	0001	UG/L	U	10.	U	10.	I
	0076	11/06/90	0001	UG/L	U	10.		NA	I *
	0076	02/01/91	0001	UG/L	U	10.	U	10.	I
	0076	05/06/91	0001	UG/L	U	10.	U	10.	I
	0076	12/16/91	0001	UG/L	U	10.	U	10.	I
	0076	03/23/92	0001	UG/L	U	10.	U	10.	I
	0076	06/22/92	0001	UG/L	U	10.	U	10.	I
	0076	09/16/92	0001	UG/L	U	10.	U	10.	I
	0118	11/07/90	0001	UG/L	U	10.	U	10.	I
	0118	02/04/91	0001	UG/L	U	10.	U	10.	I
	0118	04/30/91	0001	UG/L	U	10.	U	10.	I
	0118	07/30/91	0001	UG/L	U	10.	U	10.	I
	0118	12/10/91	0001	UG/L	U	11.	U	11.	I
	0118	03/17/92	1001	UG/L	U	11.	U	11.	I
	0118	06/17/92	0001	UG/L	U	10.	U	10.	I
	0118	09/14/92	0001	UG/L	U	10.	U	10.	I
	0126	11/06/90	0001	UG/L	U	10.		NA	I *
	0126	02/05/91	0001	UG/L	U	10.	UJ	10.	I
	0126	05/01/91	0001	UG/L	U	10.	U	10.	I
	0126	07/31/91	0001	UG/L	U	10.	U	10.	I
	0126	12/12/91	0001	UG/L	U	10.	U	10.	I
	0126	03/18/92	0001	UG/L	U	11.	U	11.	I
	0126	06/16/92	0001	UG/L	U	10.	U	10.	I
	0126	09/14/92	0001	UG/L	U	10.	U	10.	I
	0126	09/14/92	1001	UG/L	U	10.	U	10.	I
	0129	11/05/90	0001	UG/L	U	10.	U	10.	I
	0129	02/04/91	0001	UG/L	U	10.	U	10.	I
	0129	04/30/91	0001	UG/L	U	10.	U	10.	I
	0129	07/30/91	0001	UG/L	U	10.	U	10.	I
	0129	12/17/91	0001	UG/L	U	11.	U	11.	I
	0129	03/17/92	0001	UG/L	U	10.	U	10.	I
	0129	06/16/92	0001	UG/L	U	11.	U	11.	I
	0129	09/15/92	0001	UG/L	U	10.	U	10.	I
	0138	05/02/91	0001	UG/L	U	10.	U	10.	I
	0138	07/30/91	0001	UG/L	U	10.	U	10.	I
	0271	11/06/90	0001	UG/L	U	10.		NA	I *
	0271	02/01/91	0001	UG/L	U	10.	U	10.	I
	0271	05/06/91	0001	UG/L	U	10.	U	10.	I

U (ORG) - The material was analyzed for, but was not detected. The associated numerical value is the sample quantitation limit
UJ (ORG) - The material was analyzed for, but was not detected. The sample quantitation limit is an estimated quantity

GROUNDWATER QUALITY DATA BY PARAMETER
SITE: TXT99 OU1 VALIDATED DATA
10/30/90 TO 09/18/92
REPORT DATE: 05/06/93

PARAMETER NAME	LOCATION ID	LOG DATE	SAMPLE ID	UNITS OF MEASURE	PVI	LAB VALUE	PVI	VALIDATED VALUE	RUN TYPE
DIMETHYL PHTHALATE	0271	08/05/91	0001	UG/L	U	10.	UJ	10.	I
	0271	12/16/91	0001	UG/L	U	10.	U	10.	I
	0271	06/22/92	0001	UG/L	U	10.	U	10.	I
	0271	09/16/92	0001	UG/L	U	10.	U	10.	I
	0301	11/05/90	0001	UG/L	U	10.	U	10.	I
	0302	11/05/90	0001	UG/L	U	10.	U	10.	I
	0303	11/07/90	0001	UG/L	U	10.	U	10.	I
	0304	11/07/90	0001	UG/L	U	10.	U	10.	I
	0305	11/01/90	0001	UG/L	U	10.	UJ	10.	I
	0305	01/31/91	0001	UG/L	U	10.	U	10.	I
	0305	05/05/91	0001	UG/L	U	10.	U	10.	I
	0305	08/02/91	0001	UG/L	U	10.	UJ	10.	I
	0305	08/02/91	0001	UG/L	U	10.	UJ	10.	R
	0305	08/03/91	0001	UG/L	U	10.		NA	I *
	0305	12/17/91	0001	UG/L	U	10.	U	10.	I
	0305	12/17/91	4001	UG/L	U	10.	U	10.	I
	0305	03/19/92	0001	UG/L	U	10.	U	10.	I
	0305	06/22/92	0001	UG/L	U	10.	U	10.	I
	0305	09/16/92	0001	UG/L	U	10.	U	10.	I
	0306	10/30/90	0001	UG/L	U	10.	U	10.	I
	0307	10/31/90	0001	UG/L	U	10.		NA	I *
	0307	02/03/91	0001	UG/L	U	10.	U	10.	I
	0307	05/07/91	0001	UG/L	U	10.	U	10.	I
	0307	08/04/91	0001	UG/L	U	10.	UJ	10.	I
	0307	08/04/91	0001	UG/L	U	10.	UJ	10.	R
	0307	08/05/91	0001	UG/L	U	10.		NA	I *
	0307	12/15/91	0001	UG/L	U	11.	U	11.	I
	0307	03/23/92	0001	UG/L	U	11.	U	11.	I
	0307	06/21/92	0001	UG/L	U	10.	U	10.	I
	0307	09/17/92	0001	UG/L	U	10.	U	10.	I
	0309	11/02/90	0001	UG/L	U	10.	UJ	10.	I
	0310	10/30/90	0001	UG/L	U	10.	U	10.	I
	0313	10/31/90	0001	UG/L	U	10.		NA	I *
	0313	02/03/91	0001	UG/L	U	10.	U	10.	I
	0313	05/07/91	0001	UG/L	U	10.	U	10.	I
	0313	08/04/91	0001	UG/L	U	10.	UJ	10.	I
	0313	08/04/91	0001	UG/L	U	10.	UJ	10.	R
	0313	08/04/91	2001	UG/L	U	10.	U	10.	I
	0313	08/05/91	0001	UG/L	U	10.		NA	I *
	0313	12/17/91	0001	UG/L	U	10.	U	10.	I
	0313	03/22/92	0001	UG/L	U	10.	U	10.	I
	0313	06/21/92	0001	UG/L	U	10.	U	10.	I
	0313	09/17/92	0001	UG/L	U	10.	U	10.	I
	0314	11/07/90	0001	UG/L	U	10.	U	10.	I
	0315	10/31/90	0001	UG/L	U	10.		NA	I *
	0317	11/06/90	0001	UG/L	U	10.		NA	I *
	0318	11/04/90	0001	UG/L	U	10.	U	10.	I
	0319	11/04/90	0001	UG/L	U	10.	U	10.	I
	0320	11/01/90	0001	UG/L	U	10.	UJ	10.	I
DISSOLVED OXYGEN	0046	12/16/91	0001	MG/L		4.66		NA	I *
	0046	03/23/92	0001	MG/L		2.59		NA	I *
	0046	06/22/92	0001	MG/L		3.43		NA	I *
	0046	09/16/92	0001	MG/L		4.02		NA	I *
	0063	12/16/91	0001	MG/L		5.35		NA	I *
	0063	03/23/92	0001	MG/L		2.96		NA	I *
	0063	03/23/92	1001	MG/L		2.96		NA	I *
	0063	06/22/92	0001	MG/L		3.94		NA	I *

U (ORG) - The material was analyzed for, but was not detected. The associated numerical value is the sample quantitation limit
UJ (ORG) - The material was analyzed for, but was not detected. The sample quantitation limit is an estimated quantity

GROUNDWATER QUALITY DATA BY PARAMETER
SITE: TXT99 OU1 VALIDATED DATA
10/30/90 TO 09/18/92
REPORT DATE: 05/06/93

PARAMETER NAME	LOCATION ID	LOG DATE	SAMPLE ID	UNITS OF MEASURE	PVI	LAB VALUE	PVI	VALIDATED VALUE	RUN TYPE
DISSOLVED OXYGEN	0063	09/16/92	0001	MG/L		3.30		NA	I *
	0071	12/16/91	0001	MG/L		3.47		NA	I *
	0071	03/23/92	0001	MG/L		2.26		NA	I *
	0071	03/23/92	1001	MG/L		2.26		NA	I *
	0071	06/23/92	0001	MG/L		4.44		NA	I *
	0071	09/16/92	0001	MG/L		4.03		NA	I *
	0076	12/16/91	0001	MG/L		6.52		NA	I *
	0076	03/23/92	0001	MG/L		2.04		NA	I *
	0076	06/22/92	0001	MG/L		3.03		NA	I *
	0076	09/16/92	0001	MG/L		3.78		NA	I *
	0111	12/16/91	0001	MG/L		5.56		NA	I *
	0112	12/13/91	0001	MG/L		2.74		NA	I *
	0115	03/19/92	0001	MG/L		4.35		NA	I *
	0115	06/17/92	0001	MG/L		3.31		NA	I *
	0115	09/15/92	0001	MG/L		4.82		NA	I *
	0118	12/10/91	0001	MG/L		9.76		NA	I *
	0118	03/17/92	0001	MG/L		7.42		NA	I *
	0118	06/17/92	0001	MG/L		3.55		NA	I *
	0118	09/14/92	0001	MG/L		3.68		NA	I *
	0119	06/19/92	0001	MG/L		0.22		NA	I *
	0120	12/17/91	0001	MG/L		5.14		NA	I *
	0122	12/13/91	0001	MG/L		1.34		NA	I *
	0122	03/20/92	0001	MG/L		1.86		NA	I *
	0123	12/11/91	0001	MG/L		15.97		NA	I *
	0123	06/16/92	0001	MG/L		.42		NA	I *
	0124	12/12/91	0001	MG/L		.15		NA	I *
	0124	06/16/92	0001	MG/L		.13		NA	I *
	0125	06/20/92	0001	MG/L		1.82		NA	I *
	0126	12/12/91	0001	MG/L		0.19		NA	I *
	0126	03/18/92	0001	MG/L		1.39		NA	I *
	0126	06/16/92	0001	MG/L		.91		NA	I *
	0126	09/14/92	0001	MG/L		0.66		NA	I *
	0129	12/17/91	0001	MG/L		1.18		NA	I *
	0129	03/17/92	0001	MG/L		2.24		NA	I *
	0129	06/16/92	0001	MG/L		1.46		NA	I *
	0129	09/15/92	0001	MG/L		2.03		NA	I *
	0137	12/19/91	0001	MG/L		2.91		NA	I *
	0138	12/11/91	0001	MG/L		10.65		NA	I *
	0138	03/17/92	0001	MG/L		4.64		NA	I *
	0138	06/17/92	0001	MG/L		2.01		NA	I *
	0138	09/14/92	0001	MG/L		2.64		NA	I *
	0151	12/18/91	0001	MG/L		3.84		NA	I *
	0152	12/14/91	0001	MG/L		2.02		NA	I *
	0152	03/20/92	0001	MG/L		1.29		NA	I *
	0152	06/18/92	0001	MG/L		2.73		NA	I *
	0152	09/17/92	0001	MG/L		2.06		NA	I *
	0153	12/14/91	0001	MG/L		2.91		NA	I *
	0153	06/18/92	0001	MG/L		3.79		NA	I *
	0154	12/14/91	0001	MG/L		0.75		NA	I *
	0154	03/21/92	0001	MG/L		.55		NA	I *
	0154	06/18/92	0001	MG/L		1.27		NA	I *
	0154	09/17/92	0001	MG/L		1.95		NA	I *
	0155	12/13/91	0001	MG/L		1.97		NA	I *
	0155	03/21/92	0001	MG/L		.59		NA	I *
	0155	06/18/92	0001	MG/L		1.91		NA	I *
	0155	09/17/92	0001	MG/L		3.47		NA	I *
	0156	06/17/92	0001	MG/L		0.29		NA	I *
	0158	12/19/91	0001	MG/L		.42		NA	I *
	0158	06/20/92	0001	MG/L		.45		NA	I *
	0159	12/12/91	0001	MG/L		.06		NA	I *
	0159	03/18/92	0001	MG/L		.90		NA	I *
	0159	06/17/92	0001	MG/L		0.20		NA	I *
	0159	09/15/92	0001	MG/L		0.18		NA	I *

GROUNDWATER QUALITY DATA BY PARAMETER
SITE: TXT99 OU1 VALIDATED DATA
10/30/90 TO 09/18/92
REPORT DATE: 05/06/93

PARAMETER NAME	LOCATION ID	LOG DATE	SAMPLE ID	UNITS OF MEASURE	PVI	LAB VALUE	PVI	VALIDATED VALUE	RUN TYPE
DISSOLVED OXYGEN	0160	12/12/91	0001	MG/L		0.01		NA	I *
	0160	03/24/92	0001	MG/L		.04		NA	I *
	0160	06/17/92	0001	MG/L		0.14		NA	I *
	0160	09/15/92	0001	MG/L		0.10		NA	I *
	0271	12/16/91	0001	MG/L		3.42		NA	I *
	0271	06/22/92	0001	MG/L		4.10		NA	I *
	0271	09/16/92	0001	MG/L		3.30		NA	I *
	0301	12/10/91	0001	MG/L		9.00		NA	I *
	0302	12/10/91	0001	MG/L		4.48		NA	I *
	0303	12/10/91	0001	MG/L		13.11		NA	I *
	0303	06/16/92	0001	MG/L		2.35		NA	I *
	0304	12/11/91	0001	MG/L		3.58		NA	I *
	0304	06/16/92	0001	MG/L		.20		NA	I *
	0305	12/17/91	0001	MG/L		1.74		NA	I *
	0305	03/19/92	0001	MG/L		1.99		NA	I *
	0305	06/22/92	0001	MG/L		1.53		NA	I *
	0305	09/16/92	0001	MG/L		2.07		NA	I *
	0306	12/15/91	0001	MG/L		2.70		NA	I *
	0306	03/21/92	0001	MG/L		1.53		NA	I *
	0306	06/18/92	0001	MG/L		4.52		NA	I *
	0306	09/17/92	0001	MG/L		3.16		NA	I *
	0307	12/15/91	0001	MG/L		1.15		NA	I *
	0307	03/23/92	0001	MG/L		.59		NA	I *
	0307	06/21/92	0001	MG/L		.86		NA	I *
	0307	09/17/92	0001	MG/L		2.05		NA	I *
	0309	12/14/91	0001	MG/L		0.98		NA	I *
	0309	03/21/92	0001	MG/L		.34		NA	I *
	0309	06/19/92	0001	MG/L		.27		NA	I *
	0309	09/16/92	0001	MG/L		0.43		NA	I *
	0310	12/14/91	0001	MG/L		1.02		NA	I *
	0310	06/20/92	0001	MG/L		0.32		NA	I *
	0311	12/13/91	0001	MG/L		3.27		NA	I *
	0311	06/17/92	0001	MG/L		.56		NA	I *
	0312	12/16/91	0001	MG/L		3.77		NA	I *
	0312	06/20/92	0001	MG/L		3.10		NA	I *
	0312	09/15/92	0001	MG/L		-24.9		NA	I *
	0313	12/17/91	0001	MG/L		5.82		NA	I *
	0313	03/22/92	0001	MG/L		2.06		NA	I *
	0313	06/21/92	0001	MG/L		4.13		NA	I *
	0313	09/17/92	0001	MG/L		3.69		NA	I *
	0314	12/15/91	0001	MG/L		3.35		NA	I *
	0314	06/19/92	0001	MG/L		2.24		NA	I *
	0315	12/17/91	0001	MG/L		3.43		NA	I *
	0315	03/20/92	0001	MG/L		1.55		NA	I *
	0315	06/20/92	0001	MG/L		2.99		NA	I *
	0315	09/16/92	0001	MG/L		3.54		NA	I *
	0317	12/16/91	0001	MG/L		1.98		NA	I *
	0317	06/20/92	0001	MG/L		3.41		NA	I *
	0318	12/15/91	0001	MG/L		.36		NA	I *
	0319	12/18/91	0001	MG/L		1.06		NA	I *
	0319	06/19/92	0001	MG/L		.91		NA	I *
	0320	12/18/91	0001	MG/L		3.41		NA	I *
	0320	06/19/92	0001	MG/L		3.04		NA	I *
	0712	06/23/92	0001	MG/L		5.18		NA	I *
	0714	06/23/92	0001	MG/L		4.81		NA	I *
	0721	06/23/92	0001	MG/L		2.75		NA	I *
	0722	06/23/92	0001	MG/L		3.71		NA	I *
	0723	06/23/92	0001	MG/L		3.85		NA	I *
	0724	06/23/92	0001	MG/L		4.58		NA	I *
	0725	06/23/92	0001	MG/L		4.75		NA	I *
	0726	06/23/92	0001	MG/L		3.26		NA	I *
	0727	06/23/92	0001	MG/L		4.55		NA	I *
ENDOSULFAN I(ALPHA)	0063	11/01/90	0001	UG/L	U	.05	UJ	.05	I

U (ORG) - The material was analyzed for, but was not detected. The associated numerical value is the sample quantitation limit
UJ (ORG) - The material was analyzed for, but was not detected. The sample quantitation limit is an estimated quantity

GROUNDWATER QUALITY DATA BY PARAMETER
SITE: TXT99 OU1 VALIDATED DATA
10/30/90 TO 09/18/92
REPORT DATE: 05/06/93

PARAMETER NAME	LOCATION ID	LOG DATE	SAMPLE ID	UNITS OF MEASURE	PVI	LAB VALUE	PVI	VALIDATED VALUE	RUN TYPE
ENDOSULFAN I(ALPHA)	0063	02/05/91	0001	UG/L	U	.05	U	.05	I
	0063	05/06/91	0001	UG/L	U	.05	U	.05	I
	0063	08/05/91	0001	UG/L	U	.05	U	.05	I
	0063	08/06/91	0001	UG/L	U	.1	U	.1	D
	0063	12/16/91	0001	UG/L	U	0.053	U	0.053	I
	0063	03/23/92	0001	UG/L	U	0.054	UJ	0.054	I
	0063	03/23/92	1001	UG/L	U	0.052	U	0.052	I
	0063	06/22/92	0001	UG/L	U	0.051	UJ	0.051	I
	0063	06/22/92	1001	UG/L	U	0.051	U	0.051	I
	0063	09/16/92	0001	UG/L	U	0.050	UJ	0.050	I
	0071	11/06/90	0001	UG/L	U	.05		NA	I *
	0071	02/01/91	0001	UG/L	U	.05	U	.05	I
	0071	05/06/91	0001	UG/L	U	.05	U	.05	I
	0071	08/05/91	0001	UG/L	U	.05	U	.05	I
	0071	12/16/91	0001	UG/L	U	0.054	U	0.054	I
	0071	12/16/91	1001	UG/L	U	0.053	U	0.053	I
	0071	03/23/92	0001	UG/L	U	0.056	U	0.056	I
	0071	06/23/92	0001	UG/L	U	0.052	U	0.052	I
	0071	09/16/92	0001	UG/L	U	0.051	U	0.051	I
	0076	11/06/90	0001	UG/L	U	.05		NA	I *
	0076	02/01/91	0001	UG/L	U	.05	U	.05	I
	0076	05/06/91	0001	UG/L	U	.05	U	.05	I
	0076	05/06/91	0001	UG/L	U	.25	U	.25	D
	0076	12/16/91	0001	UG/L	U	0.052	U	0.052	I
	0076	03/23/92	0001	UG/L	J	0.021	U	0.053	I
	0076	06/22/92	0001	UG/L	U	0.052	U	0.052	I
	0076	09/16/92	0001	UG/L	U	0.050	U	0.050	I
	0118	11/07/90	0001	UG/L	U	.05	UJ	.05	I
	0118	02/04/91	0001	UG/L	U	.05	U	.05	I
	0118	04/30/91	0001	UG/L	U	.05	U	.05	I
	0118	07/30/91	0001	UG/L	U	.05	U	.05	I
	0118	12/10/91	0001	UG/L	U	0.057	U	0.057	I
	0118	03/17/92	0001	UG/L	U	0.050	U	0.050	I
	0118	03/17/92	1001	UG/L	U	0.050	U	0.050	I
	0118	06/17/92	0001	UG/L	U	0.052	U	0.052	I
	0118	09/14/92	0001	UG/L	U	0.050	U	0.050	I
	0126	11/06/90	0001	UG/L	U	.05		NA	I *
	0126	02/05/91	0001	UG/L	U	.05	U	.05	I
	0126	05/01/91	0001	UG/L	U	.05	U	.05	I
	0126	07/31/91	0001	UG/L	U	.05	U	.05	I
	0126	12/12/91	0001	UG/L	U	0.25	UJ	0.25	I
	0126	03/18/92	0001	UG/L	U	0.054	U	0.054	I
	0126	06/16/92	0001	UG/L	U	0.056	U	0.056	I
	0126	09/14/92	0001	UG/L	U	0.051	U	0.051	I
	0126	09/14/92	1001	UG/L	U	0.050	U	0.050	I
	0129	11/05/90	0001	UG/L	U	.05	U	.05	I
	0129	02/04/91	0001	UG/L	U	.05	U	.05	I
	0129	04/30/91	0001	UG/L	U	.05	U	.05	I
	0129	07/30/91	0001	UG/L	U	.05	U	.05	I
	0129	12/17/91	0001	UG/L	U	0.054	U	0.054	I
	0129	03/17/92	0001	UG/L	U	0.056	U	0.056	I
	0129	06/16/92	0001	UG/L	U	0.055	U	0.055	I
	0129	09/15/92	0001	UG/L	U	0.050	U	0.050	I
	0138	05/02/91	0001	UG/L	U	.05	U	.05	I
	0138	07/30/91	0001	UG/L	U	.05	U	.05	I
	0271	11/06/90	0001	UG/L	U	.05		NA	I *
	0271	02/01/91	0001	UG/L	U	.05	U	.05	I

U (ORG) - The material was analyzed for, but was not detected. The associated numerical value is the sample quantitation limit
UJ (ORG) - The material was analyzed for, but was not detected. The sample quantitation limit is an estimated quantity
J (ORG) - The associated numerical value is an estimated quantity

GROUNDWATER QUALITY DATA BY PARAMETER
SITE: TXT99 OU1 VALIDATED DATA
10/30/90 TO 09/18/92
REPORT DATE: 05/06/93

PARAMETER NAME	LOCATION ID	LOG DATE	SAMPLE ID	UNITS OF MEASURE	PVI	LAB VALUE	PVI	VALIDATED VALUE	RUN TYPE
ENDOSULFAN I(ALPHA)	0271	05/06/91	0001	UG/L	U	.05	U	.05	I
	0271	05/06/91	0001	UG/L	U	.75	U	.75	D
	0271	08/05/91	0001	UG/L	U	.05	U	.05	I
	0271	12/16/91	0001	UG/L	U	0.052	U	0.052	I
	0271	06/22/92	0001	UG/L	U	0.051	U	0.051	I
	0271	09/16/92	0001	UG/L	U	0.050	U	0.050	I
	0305	11/01/90	0001	UG/L	U	.05	UJ	.05	I
	0305	01/31/91	0001	UG/L	U	.05	U	.05	I
	0305	05/05/91	0001	UG/L	U	.05	U	.05	I
	0305	08/02/91	0001	UG/L	U	.05	U	.05	I
	0305	12/17/91	0001	UG/L	U	0.050	U	0.050	I
	0305	12/17/91	4001	UG/L	U	0.050	U	0.050	I
	0305	03/19/92	0001	UG/L	U	0.052	U	0.052	I
	0305	06/22/92	0001	UG/L	U	0.052	U	0.052	I
	0305	09/16/92	0001	UG/L	U	0.050	UJ	0.050	I
	0307	10/31/90	0001	UG/L	U	.05		NA	I *
	0307	02/03/91	0001	UG/L	U	.05	U	.05	I
	0307	05/07/91	0001	UG/L	U	.05	U	.05	I
	0307	08/04/91	0001	UG/L	U	.05	U	.05	I
	0307	12/15/91	0001	UG/L	U	0.11	UJ	0.11	I
	0307	03/23/92	0001	UG/L	U	0.056	U	0.056	I
	0307	06/21/92	0001	UG/L	U	0.052	UJ	0.052	I
	0307	09/17/92	0001	UG/L	U	0.050	UJ	0.050	I
	0313	10/31/90	0001	UG/L	U	.05		NA	I *
	0313	02/03/91	0001	UG/L	U	.05	U	.05	I
	0313	05/07/91	0001	UG/L	U	.05	U	.05	I
	0313	08/04/91	0001	UG/L	U	.05	U	.05	I
	0313	08/04/91	2001	UG/L	U	.05	U	.05	I
	0313	12/17/91	0001	UG/L	U	0.050	U	0.050	I
	0313	03/22/92	0001	UG/L	U	0.053	UJ	0.053	I
	0313	06/21/92	0001	UG/L	U	0.051	UJ	0.051	I
	0313	09/17/92	0001	UG/L	U	0.050	UJ	0.050	I
ENDOSULFAN II(BETA)	0063	11/01/90	0001	UG/L	U	.1	UJ	.1	I
	0063	02/05/91	0001	UG/L	U	.1	U	.1	I
	0063	05/06/91	0001	UG/L	U	.1	U	.1	I
	0063	08/05/91	0001	UG/L	U	.04	U	.04	I
	0063	08/06/91	0001	UG/L	U	.08	U	.08	D
	0063	12/16/91	0001	UG/L	U	0.11	U	0.11	I
	0063	03/23/92	0001	UG/L	U	0.11	UJ	0.11	I
	0063	03/23/92	1001	UG/L	U	0.10	U	0.10	I
	0063	06/22/92	0001	UG/L	U	0.10	UJ	0.10	I
	0063	06/22/92	1001	UG/L	U	0.10	U	0.10	I
	0063	09/16/92	0001	UG/L	U	0.10	UJ	0.10	I
	0071	11/06/90	0001	UG/L	U	.1		NA	I *
	0071	02/01/91	0001	UG/L	U	.1	U	.1	I
	0071	05/06/91	0001	UG/L	U	.1	U	.1	I
	0071	08/05/91	0001	UG/L	U	.04	U	.04	I
	0071	12/16/91	0001	UG/L	U	0.11	U	0.11	I
	0071	12/16/91	1001	UG/L	U	0.11	U	0.11	I
	0071	03/23/92	0001	UG/L	U	0.11	U	0.11	I
	0071	06/23/92	0001	UG/L	U	0.10	U	0.10	I
	0071	09/16/92	0001	UG/L	U	0.10	U	0.10	I
	0076	11/06/90	0001	UG/L	U	.1		NA	I *
	0076	02/01/91	0001	UG/L	U	.1	U	.1	I
	0076	05/06/91	0001	UG/L	U	.1	U	.1	I
	0076	05/06/91	0001	UG/L	U	.5	U	.5	D
	0076	12/16/91	0001	UG/L	U	0.10	U	0.10	I

U (ORG) - The material was analyzed for, but was not detected. The associated numerical value is the sample quantitation limit

UJ (ORG) - The material was analyzed for, but was not detected. The sample quantitation limit is an estimated quantity

GROUNDWATER QUALITY DATA BY PARAMETER
SITE: TXT99 OU1 VALIDATED DATA
10/30/90 TO 09/18/92
REPORT DATE: 05/06/93

PARAMETER NAME	LOCATION ID	LOG DATE	SAMPLE ID	UNITS OF MEASURE	PVI	LAB VALUE	PVI	VALIDATED VALUE	RUN TYPE
ENDOSULFAN II(BETA)	0076	03/23/92	0001	UG/L	U	0.11	U	0.11	I
	0076	06/22/92	0001	UG/L	U	0.10	U	0.10	I
	0076	09/16/92	0001	UG/L	U	0.10	U	0.10	I
	0118	11/07/90	0001	UG/L	U	.1	UJ	.1	I
	0118	02/04/91	0001	UG/L	U	.1	U	.1	I
	0118	04/30/91	0001	UG/L	U	.1	U	.1	I
	0118	07/30/91	0001	UG/L	U	.04	U	.04	I
	0118	12/10/91	0001	UG/L	U	0.11	UJ	0.11	I
	0118	03/17/92	0001	UG/L	U	0.10	U	0.10	I
	0118	03/17/92	1001	UG/L	U	0.10	U	0.10	I
	0118	06/17/92	0001	UG/L	U	0.10	U	0.10	I
	0118	09/14/92	0001	UG/L	U	0.10	U	0.10	I
	0126	11/06/90	0001	UG/L	U	.1		NA	I *
	0126	02/05/91	0001	UG/L	U	.1	U	.1	I
	0126	05/01/91	0001	UG/L	U	.1	U	.1	I
	0126	07/31/91	0001	UG/L	U	.04	U	.04	I
	0126	12/12/91	0001	UG/L	U	0.50	UJ	0.50	I
	0126	03/18/92	0001	UG/L	U	0.11	U	0.11	I
	0126	06/16/92	0001	UG/L	U	0.11	U	0.11	I
	0126	09/14/92	0001	UG/L	U	0.10	U	0.10	I
	0126	09/14/92	1001	UG/L	U	0.10	U	0.10	I
	0129	11/05/90	0001	UG/L	U	.1	U	.1	I
	0129	02/04/91	0001	UG/L	U	.1	U	.1	I
	0129	04/30/91	0001	UG/L	U	.1	U	.1	I
	0129	07/30/91	0001	UG/L	U	.04	U	.04	I
	0129	12/17/91	0001	UG/L	U	0.11	U	0.11	I
	0129	03/17/92	0001	UG/L	U	0.11	U	0.11	I
	0129	06/16/92	0001	UG/L	U	0.11	U	0.11	I
	0129	09/15/92	0001	UG/L	U	0.10	U	0.10	I
	0138	05/02/91	0001	UG/L	U	.1	U	.1	I
	0138	07/30/91	0001	UG/L	U	.04	U	.04	I
	0271	11/06/90	0001	UG/L	U	.1		NA	I *
	0271	02/01/91	0001	UG/L	U	.1	U	.1	I
	0271	05/06/91	0001	UG/L	U	.1	U	.1	I
	0271	05/06/91	0001	UG/L	U	1.5	U	1.5	D
	0271	08/05/91	0001	UG/L	U	.04	U	.04	I
	0271	12/16/91	0001	UG/L	U	0.10	U	0.10	I
	0271	06/22/92	0001	UG/L	U	0.10	U	0.10	I
	0271	09/16/92	0001	UG/L	U	0.10	U	0.10	I
	0305	11/01/90	0001	UG/L	U	.1	UJ	.1	I
	0305	01/31/91	0001	UG/L	U	.1	U	.1	I
	0305	05/05/91	0001	UG/L	U	.1	U	.1	I
	0305	08/02/91	0001	UG/L	U	.04	U	.04	I
	0305	12/17/91	0001	UG/L	U	0.10	U	0.10	I
	0305	12/17/91	4001	UG/L	U	0.10	U	0.10	I
	0305	03/19/92	0001	UG/L	U	0.10	U	0.10	I
	0305	06/22/92	0001	UG/L	U	0.10	U	0.10	I
	0305	09/16/92	0001	UG/L	U	0.10	UJ	0.10	I
	0307	10/31/90	0001	UG/L	U	.1		NA	I *
	0307	02/03/91	0001	UG/L	U	.1	U	.1	I
	0307	05/07/91	0001	UG/L	U	.1	U	.1	I
	0307	08/04/91	0001	UG/L	U	.04	U	.04	I
	0307	12/15/91	0001	UG/L	U	0.21	UJ	0.21	I
	0307	03/23/92	0001	UG/L	U	0.11	U	0.11	I
	0307	06/21/92	0001	UG/L	U	0.10	UJ	0.10	I
	0307	09/17/92	0001	UG/L	U	0.10	UJ	0.10	I
	0313	10/31/90	0001	UG/L	U	.1		NA	I *
	0313	02/03/91	0001	UG/L	U	.1	U	.1	I

U (ORG) - The material was analyzed for, but was not detected. The associated numerical value is the sample quantitation limit

UJ (ORG) - The material was analyzed for, but was not detected. The sample quantitation limit is an estimated quantity

GROUNDWATER QUALITY DATA BY PARAMETER
SITE: TXT99 OU1 VALIDATED DATA
10/30/90 TO 09/18/92
REPORT DATE: 05/06/93

PARAMETER NAME	LOCATION ID	LOG DATE	SAMPLE ID	UNITS OF MEASURE	PVI	LAB VALUE	PVI	VALIDATED VALUE	RUN TYPE
ENDOSULFAN II(BETA)	0313	05/07/91	0001	UG/L	U	.1	U	.1	I
	0313	08/04/91	0001	UG/L	U	.04	U	.04	I
	0313	08/04/91	2001	UG/L	U	.04	U	.04	I
	0313	12/17/91	0001	UG/L	U	0.10	U	0.10	I
	0313	03/22/92	0001	UG/L	U	0.11	UJ	0.11	I
	0313	06/21/92	0001	UG/L	U	0.10	UJ	0.10	I
	0313	09/17/92	0001	UG/L	U	0.10	UJ	0.10	I
ENDOSULFAN SULFATE	0063	11/01/90	0001	UG/L	U	.1	UJ	.1	I
	0063	02/05/91	0001	UG/L	U	.1	U	.1	I
	0063	05/06/91	0001	UG/L	U	.1	U	.1	I
	0063	08/05/91	0001	UG/L	U	.1	U	.1	I
	0063	08/06/91	0001	UG/L	U	.2	U	.2	D
	0063	12/16/91	0001	UG/L	U	0.11	U	0.11	I
	0063	03/23/92	0001	UG/L	U	0.11	UJ	0.11	I
	0063	03/23/92	1001	UG/L	U	0.10	U	0.10	I
	0063	06/22/92	0001	UG/L	U	0.10	UJ	0.10	I
	0063	06/22/92	1001	UG/L	U	0.10	U	0.10	I
	0063	09/16/92	0001	UG/L	U	0.10	UJ	0.10	I
	0071	11/06/90	0001	UG/L	U	.1		NA	I *
	0071	02/01/91	0001	UG/L	U	.1	U	.1	I
	0071	05/06/91	0001	UG/L	U	.1	U	.1	I
	0071	08/05/91	0001	UG/L	U	.1	U	.1	I
	0071	12/16/91	0001	UG/L	U	0.11	U	0.11	I
	0071	12/16/91	1001	UG/L	U	0.11	U	0.11	I
	0071	03/23/92	0001	UG/L	U	0.11	U	0.11	I
	0071	06/23/92	0001	UG/L	U	0.10	U	0.10	I
	0071	09/16/92	0001	UG/L	U	0.10	U	0.10	I
	0076	11/06/90	0001	UG/L	U	.1		NA	I *
	0076	02/01/91	0001	UG/L	U	.1	U	.1	I
	0076	05/06/91	0001	UG/L	U	.1	U	.1	I
	0076	05/06/91	0001	UG/L	U	.5	U	.5	D
	0076	12/16/91	0001	UG/L	U	0.10	U	0.10	I
	0076	03/23/92	0001	UG/L	U	0.11	U	0.11	I
	0076	06/22/92	0001	UG/L	U	0.10	U	0.10	I
	0076	09/16/92	0001	UG/L	U	0.10	U	0.10	I
	0118	11/07/90	0001	UG/L	U	.1	UJ	.1	I
	0118	02/04/91	0001	UG/L	U	.1	U	.1	I
	0118	04/30/91	0001	UG/L	U	.1	U	.1	I
	0118	07/30/91	0001	UG/L	U	.1	U	.1	I
	0118	12/10/91	0001	UG/L	U	0.11	U	0.11	I
	0118	03/17/92	0001	UG/L	U	0.10	U	0.10	I
	0118	03/17/92	1001	UG/L	U	0.10	U	0.10	I
	0118	06/17/92	0001	UG/L	U	0.10	U	0.10	I
	0118	09/14/92	0001	UG/L	U	0.10	U	0.10	I
	0126	11/06/90	0001	UG/L	U	.1		NA	I *
	0126	02/05/91	0001	UG/L	U	.1	U	.1	I
	0126	05/01/91	0001	UG/L	U	.1	U	.1	I
	0126	07/31/91	0001	UG/L	U	.1	U	.1	I
	0126	12/12/91	0001	UG/L	U	0.50	U	0.50	I
	0126	03/18/92	0001	UG/L	U	0.11	U	0.11	I
	0126	06/16/92	0001	UG/L	U	0.11	U	0.11	I
	0126	09/14/92	0001	UG/L	U	0.10	U	0.10	I
	0126	09/14/92	1001	UG/L	U	0.10	U	0.10	I
	0129	11/05/90	0001	UG/L	U	.1	U	.1	I
	0129	02/04/91	0001	UG/L	U	.1	U	.1	I
	0129	04/30/91	0001	UG/L	U	.1	U	.1	I
	0129	07/30/91	0001	UG/L	U	.1	U	.1	I

U (ORG) - The material was analyzed for, but was not detected. The associated numerical value is the sample quantitation limit

UJ (ORG) - The material was analyzed for, but was not detected. The sample quantitation limit is an estimated quantity

GROUNDWATER QUALITY DATA BY PARAMETER
SITE: TXT99 OU1 VALIDATED DATA
10/30/90 TO 09/18/92
REPORT DATE: 05/06/93

PARAMETER NAME	LOCATION ID	LOG DATE	SAMPLE ID	UNITS OF MEASURE	PVI	LAB VALUE	PVI	VALIDATED VALUE	RUN TYPE
ENDOSULFAN SULFATE	0129	12/17/91	0001	UG/L	U	0.11	U	0.11	I
	0129	03/17/92	0001	UG/L	U	0.11	U	0.11	I
	0129	06/16/92	0001	UG/L	U	0.11	U	0.11	I
	0129	09/15/92	0001	UG/L	U	0.10	U	0.10	I
	0138	05/02/91	0001	UG/L	U	.1	U	.1	I
	0138	07/30/91	0001	UG/L	U	.1	U	.1	I
	0271	11/06/90	0001	UG/L	U	.1		NA	I *
	0271	02/01/91	0001	UG/L	U	.1	U	.1	I
	0271	05/06/91	0001	UG/L	U	.1	U	.1	I
	0271	05/06/91	0001	UG/L	U	1.5	U	1.5	D
	0271	08/05/91	0001	UG/L	U	.1	U	.1	I
	0271	12/16/91	0001	UG/L	U	0.10	U	0.10	I
	0271	06/22/92	0001	UG/L	U	0.10	U	0.10	I
	0271	09/16/92	0001	UG/L	U	0.10	U	0.10	I
	0305	11/01/90	0001	UG/L	U	.1	UJ	.1	I
	0305	01/31/91	0001	UG/L	U	.1	U	.1	I
	0305	05/05/91	0001	UG/L	U	.1	U	.1	I
	0305	08/02/91	0001	UG/L	U	.1	U	.1	I
	0305	12/17/91	0001	UG/L	U	0.10	U	0.10	I
	0305	12/17/91	4001	UG/L	U	0.10	U	0.10	I
	0305	03/19/92	0001	UG/L	U	0.10	U	0.10	I
	0305	06/22/92	0001	UG/L	U	0.10	U	0.10	I
	0305	09/16/92	0001	UG/L	U	0.10	UJ	0.10	I
	0307	10/31/90	0001	UG/L	U	.1		NA	I *
	0307	02/03/91	0001	UG/L	U	.1	U	.1	I
	0307	05/07/91	0001	UG/L	U	.1	U	.1	I
	0307	08/04/91	0001	UG/L	U	.1	U	.1	I
	0307	12/15/91	0001	UG/L	U	0.21	U	0.21	I
	0307	03/23/92	0001	UG/L	U	0.11	U	0.11	I
	0307	06/21/92	0001	UG/L	U	0.10	UJ	0.10	I
	0307	09/17/92	0001	UG/L	U	0.10	UJ	0.10	I
	0313	10/31/90	0001	UG/L	U	.1		NA	I *
	0313	02/03/91	0001	UG/L	U	.1	U	.1	I
	0313	05/07/91	0001	UG/L	U	.1	U	.1	I
	0313	08/04/91	0001	UG/L	U	.1	U	.1	I
	0313	08/04/91	2001	UG/L	U	.1	U	.1	I
	0313	12/17/91	0001	UG/L	U	0.10	U	0.10	I
	0313	03/22/92	0001	UG/L	U	0.11	UJ	0.11	I
	0313	06/21/92	0001	UG/L	U	0.10	UJ	0.10	I
	0313	09/17/92	0001	UG/L	U	0.10	UJ	0.10	I
ENDRIN	0063	11/01/90	0001	UG/L	U	.1	UJ	.1	I
	0063	02/05/91	0001	UG/L	U	.1	U	.1	I
	0063	02/05/91	A001	% RECOVERY		96.		NA	I *
	0063	02/05/91	B001	% RECOVERY		86.		NA	I *
	0063	05/06/91	0001	UG/L	U	.1	U	.1	I
	0063	08/05/91	0001	UG/L	U	.06	U	.06	I
	0063	08/05/91	A001	% RECOVERY		96.		NA	I *
	0063	08/05/91	B001	% RECOVERY		95.		NA	I *
	0063	08/06/91	0001	UG/L	U	.12	U	.12	D
	0063	12/16/91	0001	UG/L	U	0.11	U	0.11	I
	0063	03/23/92	0001	UG/L	U	0.11	UJ	0.11	I
	0063	03/23/92	1001	UG/L	U	0.10	U	0.10	I
	0063	06/22/92	0001	UG/L	U	0.10	UJ	0.10	I
	0063	06/22/92	1001	UG/L	U	0.10	U	0.10	I
	0063	09/16/92	0001	UG/L	U	0.10	UJ	0.10	I
	0071	11/06/90	0001	UG/L	U	.1		NA	I *
	0071	02/01/91	0001	UG/L	U	.1	U	.1	I

U (ORG) - The material was analyzed for, but was not detected. The associated numerical value is the sample quantitation limit
UJ (ORG) - The material was analyzed for, but was not detected. The sample quantitation limit is an estimated quantity

GROUNDWATER QUALITY DATA BY PARAMETER
SITE: TXT99 OU1 VALIDATED DATA
10/30/90 TO 09/18/92
REPORT DATE: 05/06/93

PARAMETER NAME	LOCATION ID	LOG DATE	SAMPLE ID	UNITS OF MEASURE	PVI	LAB VALUE	PVI	VALIDATED VALUE	RUN TYPE
ENDRIN	0071	05/06/91	0001	UG/L	U	.1	U	.1	I
	0071	08/05/91	0001	UG/L	U	.06	U	.06	I
	0071	12/16/91	0001	UG/L	U	0.11	U	0.11	I
	0071	12/16/91	1001	UG/L	U	0.11	U	0.11	I
	0071	03/23/92	0001	UG/L	U	0.11	U	0.11	I
	0071	06/23/92	0001	UG/L	U	0.10	U	0.10	I
	0071	09/16/92	0001	UG/L	U	0.10	U	0.10	I
	0076	11/06/90	0001	UG/L	U	.1		NA	I *
	0076	02/01/91	0001	UG/L	U	.1	U	.1	I
	0076	05/06/91	0001	UG/L	U	.1	U	.1	I
	0076	05/06/91	0001	UG/L	U	.5	U	.5	D
	0076	12/16/91	0001	UG/L	U	0.10	U	0.10	I
	0076	03/23/92	0001	UG/L	U	0.11	U	0.11	I
	0076	03/23/92	A001	% RECOVERY		91.		NA	I *
	0076	03/23/92	A001	% RECOVERY		86.		NA	X1*
	0076	03/23/92	B001	% RECOVERY		96.		NA	I *
	0076	03/23/92	B001	% RECOVERY		94.		NA	X1*
	0076	06/22/92	0001	UG/L	U	0.10	U	0.10	I
	0076	09/16/92	0001	UG/L	U	0.10	U	0.10	I
	0118	11/07/90	0001	UG/L	U	.1	UJ	.1	I
	0118	02/04/91	0001	UG/L	U	.1	U	.1	I
	0118	04/30/91	0001	UG/L	U	.1	U	.1	I
	0118	07/30/91	0001	UG/L	U	.06	U	.06	I
	0118	12/10/91	0001	UG/L	U	0.11	U	0.11	I
	0118	03/17/92	0001	UG/L	U	0.10	U	0.10	I
	0118	03/17/92	1001	UG/L	U	0.10	U	0.10	I
	0118	03/17/92	A001	% RECOVERY		80.		NA	I *
	0118	03/17/92	A001	% RECOVERY		81.		NA	X1*
	0118	03/17/92	B001	% RECOVERY		86.		NA	I *
	0118	06/17/92	0001	UG/L	U	0.10	U	0.10	I
	0118	09/14/92	0001	UG/L	U	0.10	U	0.10	I
	0126	11/06/90	0001	UG/L	U	.1		NA	I *
	0126	02/05/91	0001	UG/L	U	.1	U	.1	I
	0126	05/01/91	0001	UG/L	U	.1	U	.1	I
	0126	07/31/91	0001	UG/L	U	.06	U	.06	I
	0126	12/12/91	0001	UG/L	U	0.50	UJ	0.50	I
	0126	03/18/92	0001	UG/L	U	0.11	U	0.11	I
	0126	06/16/92	0001	UG/L	U	0.11	UJ	0.11	I
	0126	09/14/92	0001	UG/L	U	0.10	U	0.10	I
	0126	09/14/92	1001	UG/L	U	0.10	U	0.10	I
	0129	11/05/90	0001	UG/L	U	.1	U	.1	I
	0129	02/04/91	0001	UG/L	U	.1	U	.1	I
	0129	04/30/91	0001	UG/L	U	.1	U	.1	I
	0129	07/30/91	0001	UG/L	U	.06	U	.06	I
	0129	12/17/91	0001	UG/L	U	0.11	U	0.11	I
	0129	03/17/92	0001	UG/L	U	0.11	U	0.11	I
	0129	06/16/92	0001	UG/L	U	0.11	UJ	0.11	I
	0129	09/15/92	0001	UG/L	U	0.10	U	0.10	I
	0138	05/02/91	0001	UG/L	U	.1	U	.1	I
	0138	07/30/91	0001	UG/L	U	.06	U	.06	I
	0271	11/06/90	0001	UG/L	U	.1		NA	I *
	0271	11/06/90	A001	% RECOVERY		64.		NA	I *
	0271	11/06/90	B001	% RECOVERY		70.		NA	I *
	0271	02/01/91	0001	UG/L	U	.1	U	.1	I
	0271	02/01/91	A001	% RECOVERY		96.		NA	I *
	0271	02/01/91	B001	% RECOVERY		96.		NA	I *
	0271	05/06/91	0001	UG/L	U	.1	U	.1	I
	0271	05/06/91	0001	UG/L	U	1.5	U	1.5	D

U (ORG) - The material was analyzed for, but was not detected. The associated numerical value is the sample quantitation limit

UJ (ORG) - The material was analyzed for, but was not detected. The sample quantitation limit is an estimated quantity

GROUNDWATER QUALITY DATA BY PARAMETER
SITE: TXT99 OU1 VALIDATED DATA
10/30/90 TO 09/18/92
REPORT DATE: 05/06/93

PARAMETER NAME	LOCATION ID	LOG DATE	SAMPLE ID	UNITS OF MEASURE	PVI	LAB VALUE	PVI	VALIDATED VALUE	RUN TYPE
ENDRIN	0271	08/05/91	0001	UG/L	U	.06	U	.06	I
	0271	12/16/91	0001	UG/L	U	0.10	U	0.10	I
	0271	12/16/91	A001	% RECOVERY		96.		NA	I *
	0271	12/16/91	B001	% RECOVERY		82.		NA	I *
	0271	06/22/92	0001	UG/L	U	0.10	U	0.10	I
	0271	06/22/92	A001	% RECOVERY		103.		NA	I *
	0271	06/22/92	A001	% RECOVERY		107.		NA	X1*
	0271	06/22/92	B001	% RECOVERY		103.		NA	I *
	0271	06/22/92	B001	% RECOVERY		106.		NA	X1*
	0271	09/16/92	0001	UG/L	U	0.10	U	0.10	I
	0271	09/16/92	A001	% RECOVERY		96.		NA	I *
	0271	09/16/92	A001	% RECOVERY		77.		NA	X1*
	0271	09/16/92	B001	% RECOVERY		104.		NA	I *
	0271	09/16/92	B001	% RECOVERY		82.		NA	X1*
	0305	11/01/90	0001	UG/L	U	.1	UJ	.1	I
	0305	01/31/91	0001	UG/L	U	.1	U	.1	I
	0305	05/05/91	0001	UG/L	U	.1	U	.1	I
	0305	08/02/91	0001	UG/L	U	.06	U	.06	I
	0305	12/17/91	0001	UG/L	U	0.10	U	0.10	I
	0305	12/17/91	4001	UG/L	U	0.10	U	0.10	I
	0305	03/19/92	0001	UG/L	U	0.10	U	0.10	I
	0305	03/19/92	A001	% RECOVERY		98.		NA	I *
	0305	03/19/92	B001	% RECOVERY		99.		NA	I *
	0305	03/19/92	B001	% RECOVERY		101.		NA	X1*
	0305	06/22/92	0001	UG/L	U	0.10	U	0.10	I
	0305	09/16/92	0001	UG/L	U	0.10	UJ	0.10	I
	0307	10/31/90	0001	UG/L	U	.1		NA	I *
	0307	02/03/91	0001	UG/L	U	.1	U	.1	I
	0307	05/07/91	0001	UG/L	U	.1	U	.1	I
	0307	05/07/91	A001	% RECOVERY		77.		NA	I *
	0307	05/07/91	B001	% RECOVERY		76.		NA	I *
	0307	08/04/91	0001	UG/L	U	.06	U	.06	I
	0307	12/15/91	0001	UG/L	U	0.21	UJ	0.21	I
	0307	03/23/92	0001	UG/L	U	0.11	U	0.11	I
	0307	06/21/92	0001	UG/L	U	0.10	UJ	0.10	I
	0307	09/17/92	0001	UG/L	U	0.10	UJ	0.10	I
	0313	10/31/90	0001	UG/L	U	.1		NA	I *
	0313	02/03/91	0001	UG/L	U	.1	U	.1	I
	0313	05/07/91	0001	UG/L	U	.1	U	.1	I
	0313	08/04/91	0001	UG/L	U	.06	U	.06	I
	0313	08/04/91	2001	UG/L	U	.06	U	.06	I
	0313	12/17/91	0001	UG/L	U	0.10	U	0.10	I
	0313	03/22/92	0001	UG/L	U	0.11	UJ	0.11	I
	0313	03/22/92	A001	% RECOVERY		81.		NA	I *
	0313	03/22/92	A001	% RECOVERY		79.		NA	X1*
	0313	03/22/92	B001	% RECOVERY		89.		NA	I *
	0313	03/22/92	B001	% RECOVERY		87.		NA	X1*
	0313	06/21/92	0001	UG/L	U	0.10	UJ	0.10	I
	0313	09/17/92	0001	UG/L	U	0.10	UJ	0.10	I
ENDRIN ALDEHYDE -	0063	08/05/91	0001	UG/L	U	.1	U	.1	I
	0063	08/06/91	0001	UG/L	U	.2	U	.2	D
	0063	03/23/92	0001	UG/L	U	0.11	UJ	0.11	I
	0063	03/23/92	1001	UG/L	U	0.10	U	0.10	I
	0063	06/22/92	0001	UG/L	U	0.10	UJ	0.10	I
	0063	06/22/92	1001	UG/L	U	0.10	U	0.10	I
	0063	09/16/92	0001	UG/L	U	0.10	UJ	0.10	I
	0071	08/05/91	0001	UG/L	U	.1	U	.1	I

U (ORG) - The material was analyzed for, but was not detected. The associated numerical value is the sample quantitation limit
UJ (ORG) - The material was analyzed for, but was not detected. The sample quantitation limit is an estimated quantity

GROUNDWATER QUALITY DATA BY PARAMETER
SITE: TXT99 OU1 VALIDATED DATA
10/30/90 TO 09/18/92
REPORT DATE: 05/06/93

PARAMETER NAME	LOCATION ID	LOG DATE	SAMPLE ID	UNITS OF MEASURE	PVI	LAB VALUE	PVI	VALIDATED VALUE	RUN TYPE
ENDRIN ALDEHYDE -	0071	03/23/92	0001	UG/L	U	0.11	U	0.11	I
	0071	06/23/92	0001	UG/L	U	0.10	U	0.10	I
	0071	09/16/92	0001	UG/L	U	0.10	U	0.10	I
	0076	03/23/92	0001	UG/L	U	0.11	U	0.11	I
	0076	06/22/92	0001	UG/L	U	0.10	U	0.10	I
	0076	09/16/92	0001	UG/L	U	0.10	U	0.10	I
	0118	07/30/91	0001	UG/L	U	.1	U	.1	I
	0118	03/17/92	0001	UG/L	U	0.10	U	0.10	I
	0118	03/17/92	1001	UG/L	U	0.10	U	0.10	I
	0118	06/17/92	0001	UG/L	U	0.10	U	0.10	I
	0118	09/14/92	0001	UG/L	U	0.10	U	0.10	I
	0126	07/31/91	0001	UG/L	U	.1	U	.1	I
	0126	03/18/92	0001	UG/L	U	0.11	U	0.11	I
	0126	06/16/92	0001	UG/L	U	0.11	U	0.11	I
	0126	09/14/92	0001	UG/L	U	0.10	U	0.10	I
	0126	09/14/92	1001	UG/L	U	0.10	U	0.10	I
	0129	07/30/91	0001	UG/L	U	.1	U	.1	I
	0129	03/17/92	0001	UG/L	U	0.11	U	0.11	I
	0129	06/16/92	0001	UG/L	U	0.11	U	0.11	I
	0129	09/15/92	0001	UG/L	U	0.10	U	0.10	I
	0138	07/30/91	0001	UG/L	U	.1	U	.1	I
	0271	08/05/91	0001	UG/L	U	.1	U	.1	I
	0271	06/22/92	0001	UG/L	U	0.10	U	0.10	I
	0271	09/16/92	0001	UG/L	U	0.10	U	0.10	I
	0305	08/02/91	0001	UG/L	U	.1	U	.1	I
	0305	03/19/92	0001	UG/L	U	0.10	U	0.10	I
	0305	06/22/92	0001	UG/L	U	0.10	U	0.10	I
	0305	09/16/92	0001	UG/L	U	0.10	UJ	0.10	I
	0307	08/04/91	0001	UG/L	U	.1	U	.1	I
	0307	03/23/92	0001	UG/L	U	0.11	U	0.11	I
	0307	06/21/92	0001	UG/L	U	0.10	UJ	0.10	I
	0307	09/17/92	0001	UG/L	U	0.10	UJ	0.10	I
	0313	08/04/91	0001	UG/L	U	.1	U	.1	I
	0313	08/04/91	2001	UG/L	U	.1	U	.1	I
	0313	03/22/92	0001	UG/L	U	0.11	UJ	0.11	I
	0313	06/21/92	0001	UG/L	U	0.10	UJ	0.10	I
	0313	09/17/92	0001	UG/L	U	0.10	UJ	0.10	I
ENDRIN KETONE	0063	11/01/90	0001	UG/L	U	.1	UJ	.1	I
	0063	02/05/91	0001	UG/L	U	.1	U	.1	I
	0063	05/06/91	0001	UG/L	U	.1	U	.1	I
	0063	08/05/91	0001	UG/L	U	.1	U	.1	I
	0063	08/06/91	0001	UG/L	U	.2	U	.2	D
	0063	12/16/91	0001	UG/L	U	0.11	U	0.11	I
	0063	03/23/92	0001	UG/L	U	0.11	UJ	0.11	I
	0063	03/23/92	1001	UG/L	U	0.10	U	0.10	I
	0063	06/22/92	0001	UG/L	U	0.10	UJ	0.10	I
	0063	06/22/92	1001	UG/L	U	0.10	U	0.10	I
	0063	09/16/92	0001	UG/L	U	0.10	UJ	0.10	I
	0071	11/06/90	0001	UG/L	U	.1		NA	I *
	0071	02/01/91	0001	UG/L	U	.1	U	.1	I
	0071	05/06/91	0001	UG/L	U	.1	U	.1	I
	0071	08/05/91	0001	UG/L	U	.1	U	.1	I
	0071	12/16/91	0001	UG/L	U	0.11	U	0.11	I
	0071	12/16/91	1001	UG/L	U	0.11	U	0.11	I
	0071	03/23/92	0001	UG/L	U	0.11	U	0.11	I
	0071	06/23/92	0001	UG/L	U	0.10	U	0.10	I
	0071	09/16/92	0001	UG/L	U	0.10	U	0.10	I

U (ORG) - The material was analyzed for, but was not detected. The associated numerical value is the sample quantitation limit
UJ (ORG) - The material was analyzed for, but was not detected. The sample quantitation limit is an estimated quantity

GROUNDWATER QUALITY DATA BY PARAMETER
SITE: TXT99 OU1 VALIDATED DATA
10/30/90 TO 09/18/92
REPORT DATE: 05/06/93

PARAMETER NAME	LOCATION ID	LOG DATE	SAMPLE ID	UNITS OF MEASURE	PVI	LAB VALUE	PVI	VALIDATED VALUE	RUN TYPE
ENDRIN KETONE	0076	11/06/90	0001	UG/L	U	.1		NA	I *
	0076	02/01/91	0001	UG/L	U	.1	U	.1	I
	0076	05/06/91	0001	UG/L	U	.1	U	.1	I
	0076	05/06/91	0001	UG/L	U	.5	U	.5	D
	0076	12/16/91	0001	UG/L	U	0.10	U	0.10	I
	0076	03/23/92	0001	UG/L	U	0.11	U	0.11	I
	0076	06/22/92	0001	UG/L	U	0.10	U	0.10	I
	0076	09/16/92	0001	UG/L	U	0.10	U	0.10	I
	0118	11/07/90	0001	UG/L	U	.1	UJ	.1	I
	0118	02/04/91	0001	UG/L	U	.1	U	.1	I
	0118	04/30/91	0001	UG/L	U	.1	U	.1	I
	0118	07/30/91	0001	UG/L	U	.1	U	.1	I
	0118	12/10/91	0001	UG/L	U	0.11	U	0.11	I
	0118	03/17/92	0001	UG/L	U	0.10	U	0.10	I
	0118	03/17/92	1001	UG/L	U	0.10	U	0.10	I
	0118	06/17/92	0001	UG/L	U	0.10	U	0.10	I
	0118	09/14/92	0001	UG/L	U	0.10	U	0.10	I
	0126	11/06/90	0001	UG/L	U	.1		NA	I *
	0126	02/05/91	0001	UG/L	U	.1	U	.1	I
	0126	05/01/91	0001	UG/L	U	.1	U	.1	I
	0126	07/31/91	0001	UG/L	U	.1	U	.1	I
	0126	12/12/91	0001	UG/L	U	0.50	U	0.50	I
	0126	03/18/92	0001	UG/L	U	0.11	U	0.11	I
	0126	06/16/92	0001	UG/L	U	0.11	U	0.11	I
	0126	09/14/92	0001	UG/L	U	0.10	U	0.10	I
	0126	09/14/92	1001	UG/L	U	0.10	U	0.10	I
	0129	11/05/90	0001	UG/L	U	.1	U	.1	I
	0129	02/04/91	0001	UG/L	U	.1	U	.1	I
	0129	04/30/91	0001	UG/L	U	.1	U	.1	I
	0129	07/30/91	0001	UG/L	U	.1	U	.1	I
	0129	12/17/91	0001	UG/L	U	0.11	U	0.11	I
	0129	03/17/92	0001	UG/L	U	0.11	U	0.11	I
	0129	06/16/92	0001	UG/L	U	0.11	U	0.11	I
	0129	09/15/92	0001	UG/L	U	0.10	U	0.10	I
	0138	05/02/91	0001	UG/L	U	.1	U	.1	I
	0138	07/30/91	0001	UG/L	U	.1	U	.1	I
	0271	11/06/90	0001	UG/L	U	.1		NA	I *
	0271	02/01/91	0001	UG/L	U	.1	U	.1	I
	0271	05/06/91	0001	UG/L	U	.1	U	.1	I
	0271	05/06/91	0001	UG/L	U	1.5	U	1.5	D
	0271	08/05/91	0001	UG/L	U	.1	U	.1	I
	0271	12/16/91	0001	UG/L	U	0.10	U	0.10	I
	0271	06/22/92	0001	UG/L	U	0.10	U	0.10	I
	0271	09/16/92	0001	UG/L	U	0.10	U	0.10	I
	0305	11/01/90	0001	UG/L	U	.1	UJ	.1	I
	0305	01/31/91	0001	UG/L	U	.1	U	.1	I
	0305	05/05/91	0001	UG/L	U	.1	U	.1	I
	0305	08/02/91	0001	UG/L	U	.1	U	.1	I
	0305	12/17/91	0001	UG/L	U	0.10	U	0.10	I
	0305	12/17/91	4001	UG/L	U	0.10	U	0.10	I
	0305	03/19/92	0001	UG/L	U	0.10	U	0.10	I
	0305	06/22/92	0001	UG/L	U	0.10	U	0.10	I
	0305	09/16/92	0001	UG/L	U	0.10	UJ	0.10	I
	0307	10/31/90	0001	UG/L	U	.1		NA	I *
	0307	02/03/91	0001	UG/L	U	.1	U	.1	I
	0307	05/07/91	0001	UG/L	U	.1	U	.1	I
	0307	08/04/91	0001	UG/L	U	.1	U	.1	I
	0307	12/15/91	0001	UG/L	U	0.21	U	0.21	I

U (ORG) - The material was analyzed for, but was not detected. The associated numerical value is the sample quantitation limit

UJ (ORG) - The material was analyzed for, but was not detected. The sample quantitation limit is an estimated quantity

GROUNDWATER QUALITY DATA BY PARAMETER
SITE: TXT99 OU1 VALIDATED DATA
10/30/90 TO 09/18/92
REPORT DATE: 05/06/93

PARAMETER NAME	LOCATION ID	LOG DATE	SAMPLE ID	UNITS OF MEASURE	PVI	LAB VALUE	PVI	VALIDATED VALUE	RUN TYPE
ENDRIN KETONE	0307	03/23/92	0001	UG/L	U	0.11	U	0.11	I
	0307	06/21/92	0001	UG/L	U	0.10	UJ	0.10	I
	0307	09/17/92	0001	UG/L	U	0.10	UJ	0.10	I
	0313	10/31/90	0001	UG/L	U	.1		NA	I *
	0313	02/03/91	0001	UG/L	U	.1	U	.1	I
	0313	05/07/91	0001	UG/L	U	.1	U	.1	I
	0313	08/04/91	0001	UG/L	U	.1	U	.1	I
	0313	08/04/91	2001	UG/L	U	.1	U	.1	I
	0313	12/17/91	0001	UG/L	U	0.10	U	0.10	I
	0313	03/22/92	0001	UG/L	U	0.11	UJ	0.11	I
	0313	06/21/92	0001	UG/L	U	0.10	UJ	0.10	I
	0313	09/17/92	0001	UG/L	U	0.10	UJ	0.10	I
ETHYLBENZENE	0046	11/06/90	0001	UG/L	U	2.	U	2.	I
	0046	02/05/91	0001	UG/L	U	2.	U	2.	I
	0046	02/05/91	0001	UG/L	U	2.	U	4.	D
	0046	05/06/91	0001	UG/L	U	2.	UJ	2.	I
	0046	08/05/91	0001	UG/L	U	2.	U	2.	I
	0046	12/16/91	0001	UG/L	U	1.0	U	1.0	I
	0046	03/23/92	0001	UG/L	U	1.0	UJ	1.0	I
	0046	06/22/92	0001	UG/L	U	1.0	UJ	1.0	I
	0046	09/16/92	0001	UG/L	U	1.0	UJ	1.0	I
	0063	11/01/90	0001	UG/L	U	2.	U	2.	I
	0063	02/05/91	0001	UG/L	U	2.	U	2.	I
	0063	05/06/91	0001	UG/L	U	2.	U	2.	I
	0063	08/05/91	0001	UG/L	U	2.	U	2.	I
	0063	12/16/91	0001	UG/L	U	1.0	U	1.0	I
	0063	03/23/92	0001	UG/L	U	1.0	UJ	1.0	I
	0063	03/23/92	1001	UG/L	U	1.0	UJ	1.0	I
	0063	06/22/92	0001	UG/L	U	1.0	UJ	1.0	I
	0063	06/22/92	1001	UG/L	U	1.0	UJ	1.0	I
	0063	09/16/92	0001	UG/L	U	1.0	UJ	1.0	I
	0063	09/17/92	2001	UG/L	U	1.0	UJ	1.0	I
	0071	11/06/90	0001	UG/L	U	2.	U	2.	I
	0071	02/01/91	0001	UG/L	U	2.	U	2.	I
	0071	05/06/91	0001	UG/L	U	2.	U	2.	I
	0071	08/05/91	0001	UG/L	U	2.	U	2.	I
	0071	12/16/91	0001	UG/L	U	1.0	U	1.0	I
	0071	12/16/91	1001	UG/L	U	1.0	U	1.0	I
	0071	03/23/92	0001	UG/L	U	1.0	UJ	1.0	I
	0071	03/23/92	1001	UG/L	U	1.0	UJ	1.0	I
	0071	06/23/92	0001	UG/L	U	1.0	UJ	1.0	I
	0071	06/23/92	2001	UG/L	U	1.0	UJ	1.0	I
	0071	09/16/92	0001	UG/L	U	1.0	UJ	1.0	I
	0071	09/16/92	1001	UG/L	U	1.0	UJ	1.0	I
	0076	11/06/90	0001	UG/L	U	2.	U	2.	I
	0076	02/01/91	0001	UG/L	U	2.	U	2.	I
	0076	05/06/91	0001	UG/L	U	2.	UJ	2.	I
	0076	12/16/91	0001	UG/L	U	1.0	U	1.0	I
	0076	03/23/92	0001	UG/L	U	1.0	UJ	1.0	I
	0076	06/22/92	0001	UG/L	U	1.0	UJ	1.0	I
	0076	09/16/92	0001	UG/L	U	1.0	UJ	1.0	I
	0111	11/02/90	0001	UG/L	U	2.	U	2.	I
	0111	05/07/91	0001	UG/L	U	2.	U	2.	I
	0111	12/16/91	0001	UG/L	U	1.0	U	1.0	I
	0112	11/02/90	0001	UG/L	U	2.	U	2.	I
	0112	05/03/91	0001	UG/L	U	2.	U	2.	I
	0112	12/13/91	0001	UG/L	U	1.0	U	1.0	I

U (ORG) - The material was analyzed for, but was not detected. The associated numerical value is the sample quantitation limit
UJ (ORG) - The material was analyzed for, but was not detected. The sample quantitation limit is an estimated quantity

GROUNDWATER QUALITY DATA BY PARAMETER
SITE: TXT99 OU1 VALIDATED DATA
10/30/90 TO 09/18/92
REPORT DATE: 05/06/93

PARAMETER NAME	LOCATION ID	LOG DATE	SAMPLE ID	UNITS OF MEASURE	PVI	LAB VALUE	PVI	VALIDATED VALUE	RUN TYPE
ETHYLBENZENE	0115	11/03/90	0001	UG/L	U	2.	U	2.	I
	0115	02/03/91	0001	UG/L	U	2.	U	2.	I
	0115	05/02/91	0001	UG/L	U	2.	U	2.	I
	0115	08/01/91	0001	UG/L	U	2.	UJ	2.	I
	0115	08/01/91	2001	UG/L	U	2.	UJ	2.	I
	0115	12/12/91	0001	UG/L	U	1.0	U	1.0	I
	0115	03/19/92	0001	UG/L	U	1.0	UJ	1.0	I
	0115	03/19/92	4001	UG/L	U	1.0	UJ	1.0	I
	0115	06/17/92	0001	UG/L	U	1.0	UJ	1.0	I
	0115	06/17/92	4001	UG/L	U	1.0	UJ	1.0	I
	0115	09/15/92	0001	UG/L	U	1.0	UJ	1.0	I
	0115	09/15/92	4001	UG/L	U	1.0	UJ	1.0	I
	0117	11/04/90	0001	UG/L	U	2.	U	2.	I
	0117	05/02/91	0001	UG/L	U	2.	U	2.	I
	0117	12/19/91	0001	UG/L	U	1.0	U	1.0	I
	0118	11/07/90	0001	UG/L	U	2.	U	2.	I
	0118	02/04/91	0001	UG/L	U	2.	U	2.	I
	0118	05/08/91	0001	UG/L	U	2.	U	2.	I
	0118	07/30/91	0001	UG/L	U	2.	U	2.	I
	0118	12/10/91	0001	UG/L	U	1.0	UJ	1.0	I
	0118	03/17/92	0001	UG/L	U	1.0	U	1.0	I
	0118	03/17/92	1001	UG/L	U	1.0	U	1.0	I
	0118	03/18/92	2001	UG/L	U	1.0	U	1.0	I
	0118	06/17/92	0001	UG/L	U	1.0	UJ	1.0	I
	0118	09/14/92	0001	UG/L	U	1.0	UJ	1.0	I
	0118	09/15/92	2001	UG/L	U	1.0	UJ	1.0	I
	0119	06/19/92	0001	UG/L	U	1.0	U	1.0	I
	0120	11/05/90	0001	UG/L	U	2.	U	2.	I
	0120	05/02/91	0001	UG/L	U	2.	U	2.	I
	0120	12/17/91	0001	UG/L	U	1.0	U	1.0	I
	0122	11/01/90	0001	UG/L	U	2.	U	2.	I
	0122	02/03/91	0001	UG/L	U	2.	U	2.	I
	0122	05/04/91	0001	UG/L	U	2.	U	2.	I
	0122	08/01/91	0001	UG/L	U	2.	U	2.	I
	0122	12/13/91	0001	UG/L	U	1.0	U	1.0	I
	0122	12/13/91	1001	UG/L	U	1.0	U	1.0	I
	0122	03/20/92	0001	UG/L	U	1.0	UJ	1.0	I
	0123	11/03/90	0001	UG/L	U	2.	U	2.	I
	0123	05/01/91	0001	UG/L	U	2.	U	2.	I
	0123	12/11/91	0001	UG/L	U	1.0	UJ	1.0	I
	0123	06/16/92	0001	UG/L	U	1.0	UJ	1.0	I
	0124	11/03/90	0001	UG/L	U	2.	U	2.	I
	0124	05/02/91	0001	UG/L	U	2.	U	2.	I
	0124	12/12/91	0001	UG/L	U	1.0	U	1.0	I
	0124	06/16/92	0001	UG/L	U	1.0	UJ	1.0	I
	0124	06/16/92	1001	UG/L	U	1.0	UJ	1.0	I
	0125	06/20/92	0001	UG/L	U	1.0	UJ	1.0	I
	0126	11/06/90	0001	UG/L	U	2.	UJ	2.	I
	0126	02/05/91	0001	UG/L	U	2.	U	2.	I
	0126	02/05/91	0001	UG/L	U	2.	U	4.	D
	0126	05/01/91	0001	UG/L	U	2.	U	2.	I
	0126	07/31/91	0001	UG/L	U	2.	U	2.	I
	0126	12/12/91	0001	UG/L	U	1.0	U	1.0	I
	0126	03/18/92	0001	UG/L	U	1.0	UJ	1.0	I
	0126	06/16/92	0001	UG/L	U	1.0	UJ	1.0	I
	0126	09/14/92	0001	UG/L	U	1.0	UJ	1.0	I
	0126	09/14/92	1001	UG/L	U	1.0	UJ	1.0	I
	0127	11/02/90	0001	UG/L	U	2.	U	2.	I

U (ORG) - The material was analyzed for, but was not detected. The associated numerical value is the sample quantitation limit

UJ (ORG) - The material was analyzed for, but was not detected. The sample quantitation limit is an estimated quantity

GROUNDWATER QUALITY DATA BY PARAMETER
SITE: TXT99 OU1 VALIDATED DATA
10/30/90 TO 09/18/92
REPORT DATE: 05/06/93

PARAMETER NAME	LOCATION ID	LOG DATE	SAMPLE ID	UNITS OF MEASURE	PVI	LAB VALUE	PVI	VALIDATED VALUE	RUN TYPE
ETHYLBENZENE	0127	05/02/91	0001	UG/L	U	2.	U	2.	I
	0127	12/11/91	0001	UG/L	U	1.0	UJ	1.0	I
	0129	11/05/90	0001	UG/L	U	2.	U	2.	I
	0129	02/04/91	0001	UG/L	U	2.	U	2.	I
	0129	05/08/91	0001	UG/L	U	2.	U	2.	I
	0129	07/30/91	0001	UG/L	U	2.	U	2.	I
	0129	12/17/91	0001	UG/L	U	1.0	U	1.0	I
	0129	03/17/92	0001	UG/L	U	1.0	U	1.0	I
	0129	03/17/92	3001	UG/L	U	1.0	U	1.0	I
	0129	06/16/92	0001	UG/L	U	1.0	UJ	1.0	I
	0129	09/15/92	0001	UG/L	U	1.0	UJ	1.0	I
	0129	09/16/92	2001	UG/L	U	1.0	UJ	1.0	I
	0137	11/02/90	0001	UG/L	U	5.	U	5.	I
	0137	11/02/90	0001	UG/L	U	5.		NA	I *
	0137	05/03/91	0001	UG/L	U	5.		NA	I *
	0137	12/17/91	4001	UG/L	U	1.0	U	1.0	I
	0137	12/19/91	0001	UG/L	U	5.	U	5.	I
	0137	12/19/91	0001	UG/L	U	1.0	U	1.0	I
	0137	12/19/91	2001	UG/L	U	5.	U	5.	I
	0137	12/19/91	2001	UG/L	U	1.0	U	1.0	I
	0137	12/19/91	3001	UG/L	U	5.	U	5.	I
	0137	12/19/91	3001	UG/L	U	1.0	U	1.0	I
	0138	05/02/91	0001	UG/L	U	2.	U	2.	I
	0138	07/30/91	0001	UG/L	U	2.	U	2.	I
	0138	12/11/91	0001	UG/L	U	1.0	UJ	1.0	I
	0138	12/12/91	2001	UG/L	U	1.0	UJ	1.0	I
	0138	03/17/92	0001	UG/L	U	1.0	U	1.0	I
	0138	06/17/92	0001	UG/L	U	1.0	UJ	1.0	I
	0138	09/14/92	0001	UG/L	U	1.0	U	1.0	I
	0151	11/04/90	0001	UG/L	U	2.	U	2.	I
	0151	05/06/91	0001	UG/L	U	2.	UJ	2.	I
	0151	12/17/91	4001	UG/L	U	1.0	U	1.0	I
	0151	12/18/91	0001	UG/L	U	1.0	U	1.0	I
	0151	12/18/91	3001	UG/L	U	1.0	U	1.0	I
	0152	10/30/90	0001	UG/L	U	2.	U	2.	I
	0152	01/30/91	0001	UG/L	U	2.	U	2.	I
	0152	05/03/91	0001	UG/L	U	2.	U	2.	I
	0152	08/03/91	0001	UG/L	U	2.	U	2.	I
	0152	12/14/91	0001	UG/L	U	1.0	U	1.0	I
	0152	03/20/92	0001	UG/L	U	1.0	UJ	1.0	I
	0152	03/20/92	2001	UG/L	U	1.0	UJ	1.0	I
	0152	03/20/92	A001	% RECOVERY		93.		NA	I *
	0152	03/20/92	B001	% RECOVERY		94.		NA	I *
	0152	06/18/92	0001	UG/L	U	1.0	U	1.0	I
	0152	06/19/92	2001	UG/L	U	1.0	U	1.0	I
	0152	06/19/92	3001	UG/L	U	1.0	U	1.0	I
	0152	09/17/92	0001	UG/L	U	1.0	U	1.0	I
	0153	10/30/90	0001	UG/L	U	2.	U	2.	I
	0153	05/03/91	0001	UG/L	U	2.	U	2.	I
	0153	12/14/91	0001	UG/L	U	1.0	U	1.0	I
	0153	06/18/92	0001	UG/L	U	1.0	UJ	1.0	I
	0154	11/02/90	0001	UG/L	U	2.	U	2.	I
	0154	01/30/91	0001	UG/L	U	2.	U	2.	I
	0154	05/04/91	0001	UG/L	U	2.	U	2.	I
	0154	08/02/91	0001	UG/L	U	2.	U	2.	I
	0154	12/14/91	0001	UG/L	U	1.0	U	1.0	I
	0154	03/21/92	0001	UG/L	U	1.0	UJ	1.0	I
	0154	06/18/92	0001	UG/L	U	1.0	UJ	1.0	I

U (ORG) - The material was analyzed for, but was not detected. The associated numerical value is the sample quantitation limit
UJ (ORG) - The material was analyzed for, but was not detected. The sample quantitation limit is an estimated quantity

GROUNDWATER QUALITY DATA BY PARAMETER
SITE: TXT99 OU1 VALIDATED DATA
10/30/90 TO 09/18/92
REPORT DATE: 05/06/93

PARAMETER NAME	LOCATION ID	LOG DATE	SAMPLE ID	UNITS OF MEASURE	PVI	LAB VALUE	PVI	VALIDATED VALUE	RUN TYPE
ETHYLBENZENE	0154	06/18/92	1001	UG/L	U	1.0	UJ	1.0	I
	0154	09/17/92	0001	UG/L	U	1.0	UJ	1.0	I
	0155	10/31/90	0001	UG/L	U	2.	U	2.	I
	0155	01/29/91	0001	UG/L	U	2.	U	2.	I
	0155	05/04/91	0001	UG/L	U	2.	U	2.	I
	0155	08/02/91	0001	UG/L	U	2.	U	2.	I
	0155	12/13/91	0001	UG/L	U	1.0	U	1.0	I
	0155	12/13/91	1001	UG/L	U	1.0	U	1.0	I
	0155	03/21/92	0001	UG/L	U	1.0	UJ	1.0	I
	0155	06/18/92	0001	UG/L	U	1.0	U	1.0	I
	0155	09/17/92	0001	UG/L	U	1.0	UJ	1.0	I
	0156	11/04/90	0001	UG/L	U	2.	U	2.	I
	0156	05/01/91	0001	UG/L	U	2.	U	2.	I
	0156	12/11/91	0001	UG/L	U	1.0	UJ	1.0	I
	0156	06/17/92	0001	UG/L	U	1.0	UJ	1.0	I
	0156	06/18/92	2001	UG/L	U	1.0	UJ	1.0	I
	0156	06/18/92	3001	UG/L	U	1.0	UJ	1.0	I
	0158	11/03/90	0001	UG/L	U	2.	U	2.	I
	0158	05/07/91	0001	UG/L	U	2.	U	2.	I
	0158	12/19/91	0001	UG/L	U	1.0	U	1.0	I
	0158	12/19/91	A001	% RECOVERY		99.		NA	I *
	0158	12/19/91	B001	% RECOVERY		102.		NA	I *
	0158	06/20/92	0001	UG/L	U	1.0	UJ	1.0	I
	0159	11/03/90	0001	UG/L	U	2.	U	2.	I
	0159	02/02/91	0001	UG/L	U	2.	U	2.	I
	0159	05/02/91	0001	UG/L	U	2.	U	2.	I
	0159	08/01/91	0001	UG/L	U	2.	UJ	2.	I
	0159	12/12/91	0001	UG/L	U	1.0	U	1.0	I
	0159	12/13/91	2001	UG/L	U	1.0	U	1.0	I
	0159	03/18/92	0001	UG/L	U	1.0	UJ	1.0	I
	0159	03/19/92	2001	UG/L	U	1.0	UJ	1.0	I
	0159	06/17/92	0001	UG/L	U	1.0	UJ	1.0	I
	0159	09/15/92	0001	UG/L	U	1.0	UJ	1.0	I
	0160	11/03/90	0001	UG/L	U	2.	U	2.	I
	0160	02/05/91	0001	UG/L	U	2.	U	2.	I
	0160	02/05/91	0001	UG/L	U	2.	U	4.	D
	0160	05/03/91	0001	UG/L	U	2.	U	2.	I
	0160	07/31/91	0001	UG/L	U	2.	UJ	2.	I
	0160	12/12/91	0001	UG/L	U	1.0	U	1.0	I
	0160	03/24/92	0001	UG/L	U	1.0	UJ	1.0	I
	0160	03/24/92	2001	UG/L	U	1.0	UJ	1.0	I
	0160	06/17/92	0001	UG/L	U	1.0	UJ	1.0	I
	0160	09/15/92	0001	UG/L	U	1.0	UJ	1.0	I
	0271	11/06/90	0001	UG/L	U	2.	U	2.	I
	0271	02/01/91	0001	UG/L	U	2.	U	2.	I
	0271	05/06/91	0001	UG/L	U	2.	UJ	2.	I
	0271	08/05/91	0001	UG/L	U	2.	U	2.	I
	0271	12/16/91	0001	UG/L	U	1.0	U	1.0	I
	0271	12/16/91	A001	% RECOVERY		99.		NA	I *
	0271	12/16/91	B001	% RECOVERY		97.		NA	I *
	0271	06/22/92	0001	UG/L	U	1.0	UJ	1.0	I
	0271	09/16/92	0001	UG/L	U	1.0	UJ	1.0	I
	0301	11/05/90	0001	UG/L	U	2.	U	2.	I
	0301	05/08/91	0001	UG/L	U	2.	U	2.	I
	0301	12/10/91	0001	UG/L	U	1.0	UJ	1.0	I
	0302	11/05/90	0001	UG/L	U	2.	U	2.	I
	0302	05/08/91	0001	UG/L	U	2.	U	2.	I
	0302	12/10/91	0001	UG/L	U	1.0	UJ	1.0	I

U (ORG) - The material was analyzed for, but was not detected. The associated numerical value is the sample quantitation limit
UJ (ORG) - The material was analyzed for, but was not detected. The sample quantitation limit is an estimated quantity

GROUNDWATER QUALITY DATA BY PARAMETER
SITE: TXT99 OU1 VALIDATED DATA
10/30/90 TO 09/18/92
REPORT DATE: 05/06/93

PARAMETER NAME	LOCATION ID	LOG DATE	SAMPLE ID	UNITS OF MEASURE	PVI	LAB VALUE	PVI	VALIDATED VALUE	RUN TYPE
ETHYLBENZENE	0303	11/07/90	0001	UG/L	U	2.	U	2.	I
	0303	05/02/91	0001	UG/L	U	2.	U	2.	I
	0303	12/10/91	0001	UG/L	U	1.0	UJ	1.0	I
	0303	12/11/91	2001	UG/L	U	1.0	UJ	1.0	I
	0303	06/16/92	0001	UG/L	U	1.0	UJ	1.0	I
	0304	11/07/90	0001	UG/L	U	2.	U	2.	I
	0304	05/01/91	0001	UG/L	U	2.	U	2.	I
	0304	12/11/91	0001	UG/L	U	1.0	UJ	1.0	I
	0304	06/16/92	0001	UG/L	U	1.0	UJ	1.0	I
	0304	06/17/92	2001	UG/L	U	1.0	UJ	1.0	I
	0305	11/01/90	0001	UG/L	U	2.	U	2.	I
	0305	01/31/91	0001	UG/L	U	2.	U	2.	I
	0305	05/05/91	0001	UG/L	U	2.	U	2.	I
	0305	08/01/91	0001	UG/L	U	2.		NA	I *
	0305	08/02/91	0001	UG/L	U	2.	UJ	2.	I
	0305	12/17/91	0001	UG/L	U	1.0	U	1.0	I
	0305	12/17/91	1001	UG/L	U	1.0	U	1.0	I
	0305	12/17/91	4001	UG/L	U	1.0	U	1.0	I
	0305	03/19/92	0001	UG/L	U	1.0	UJ	1.0	I
	0305	06/22/92	0001	UG/L	U	1.0	UJ	1.0	I
	0305	06/22/92	1001	UG/L	U	1.0	UJ	1.0	I
	0305	06/22/92	2001	UG/L	U	1.0	UJ	1.0	I
	0305	09/16/92	0001	UG/L	U	1.0	UJ	1.0	I
	0305	09/16/92	3001	UG/L	U	1.0	UJ	1.0	I
	0306	10/30/90	0001	UG/L	U	2.	U	2.	I
	0306	02/06/91	0001	UG/L	U	2.	U	2.	I
	0306	05/04/91	0001	UG/L	U	2.	U	2.	I
	0306	08/03/91	0001	UG/L	U	2.	U	2.	I
	0306	12/15/91	0001	UG/L	U	1.0	U	1.0	I
	0306	03/21/92	0001	UG/L	U	1.0	UJ	1.0	I
	0306	03/21/92	3001	UG/L	U	1.0	UJ	1.0	I
	0306	06/18/92	0001	UG/L	U	1.0	U	1.0	I
	0306	09/17/92	0001	UG/L	U	1.0	UJ	1.0	I
	0306	09/17/92	1001	UG/L	U	1.0	U	1.0	I
	0307	10/31/90	0001	UG/L	U	2.	U	2.	I
	0307	02/03/91	0001	UG/L	U	2.	U	2.	I
	0307	05/07/91	0001	UG/L	U	2.	U	2.	I
	0307	08/04/91	0001	UG/L	U	2.	U	2.	I
	0307	12/15/91	0001	UG/L	U	1.0	U	1.0	I
	0307	12/16/91	2001	UG/L	U	1.0	U	1.0	I
	0307	03/23/92	0001	UG/L	U	1.0	UJ	1.0	I
	0307	06/21/92	0001	UG/L	U	1.0	UJ	1.0	I
	0307	06/21/92	3001	UG/L	U	1.0	UJ	1.0	I
	0307	09/17/92	0001	UG/L	U	1.0	UJ	1.0	I
	0309	11/02/90	0001	UG/L	U	2.	U	2.	I
	0309	05/06/91	0001	UG/L	U	2.	U	2.	I
	0309	12/14/91	0001	UG/L	U	1.0	U	1.0	I
	0309	03/22/92	0001	UG/L	U	1.0	UJ	1.0	I
	0309	06/19/92	0001	UG/L	U	1.0	U	1.0	I
	0309	09/16/92	0001	UG/L	U	1.0	UJ	1.0	I
	0310	10/30/90	0001	UG/L	U	2.	U	2.	I
	0310	05/04/91	0001	UG/L	U	2.	U	2.	I
	0310	12/14/91	0001	UG/L	U	1.0	U	1.0	I
	0310	06/20/92	0001	UG/L	U	1.0	UJ	1.0	I
	0311	11/05/90	0001	UG/L	U	2.	U	2.	I
	0311	05/02/91	0001	UG/L	U	2.	U	2.	I
	0311	12/13/91	0001	UG/L	U	1.0	U	1.0	I
	0311	12/13/91	A001	% RECOVERY		99.		NA	I *

U (ORG) - The material was analyzed for, but was not detected. The associated numerical value is the sample quantitation limit
UJ (ORG) - The material was analyzed for, but was not detected. The sample quantitation limit is an estimated quantity

GROUNDWATER QUALITY DATA BY PARAMETER
SITE: TXT99 OU1 VALIDATED DATA
10/30/90 TO 09/18/92
REPORT DATE: 05/06/93

PARAMETER NAME	LOCATION ID	LOG DATE	SAMPLE ID	UNITS OF MEASURE	PVI	LAB VALUE	PVI	VALIDATED VALUE	RUN TYPE
ETHYLBENZENE	0311	12/13/91	B001	% RECOVERY		100.		NA	I *
	0311	06/17/92	0001	UG/L	U	1.0	U	1.0	I
	0312	11/06/90	0001	UG/L	U	2.	U	2.	I
	0312	02/04/91	0001	UG/L	U	2.	U	2.	I
	0312	05/06/91	0001	UG/L	U	2.	UJ	2.	I
	0312	08/05/91	0001	UG/L	U	2.	U	2.	I
	0312	12/16/91	0001	UG/L	U	1.0	U	1.0	I
	0312	12/17/91	2001	UG/L	U	1.0	U	1.0	I
	0312	03/21/92	0001	UG/L	U	1.0	UJ	1.0	I
	0312	06/20/92	0001	UG/L	U	1.0	UJ	1.0	I
	0312	09/17/92	0001	UG/L	U	1.0	U	1.0	I
	0313	10/31/90	0001	UG/L	U	2.	U	2.	I
	0313	02/03/91	0001	UG/L	U	2.	U	2.	I
	0313	05/07/91	0001	UG/L	U	2.	UJ	2.	I
	0313	08/04/91	0001	UG/L	U	2.	U	2.	I
	0313	08/04/91	2001	UG/L	U	2.	U	2.	I
	0313	12/17/91	0001	UG/L	U	1.0	U	1.0	I
	0313	12/18/91	2001	UG/L	U	1.0	U	1.0	I
	0313	03/22/92	0001	UG/L	U	1.0	UJ	1.0	I
	0313	03/23/92	2001	UG/L	U	1.0	UJ	1.0	I
	0313	06/21/92	0001	UG/L	U	1.0	UJ	1.0	I
	0313	06/22/92	2001	UG/L	U	1.0	UJ	1.0	I
	0313	09/17/92	0001	UG/L	U	1.0	UJ	1.0	I
	0313	09/17/92	3001	UG/L	U	1.0	UJ	1.0	I
	0313	09/18/92	2001	UG/L	U	1.0	U	1.0	I
	0314	11/07/90	0001	UG/L	U	2.	U	2.	I
	0314	05/04/91	0001	UG/L	U	2.	U	2.	I
	0314	12/15/91	0001	UG/L	U	1.0	U	1.0	I
	0314	06/19/92	0001	UG/L	U	1.0	U	1.0	I
	0315	10/31/90	0001	UG/L	U	2.	U	2.	I
	0315	01/31/91	0001	UG/L	U	2.	U	2.	I
	0315	05/05/91	0001	UG/L	U	2.	U	2.	I
	0315	08/03/91	0001	UG/L	U	2.	U	2.	I
	0315	12/17/91	0001	UG/L	U	1.0	U	1.0	I
	0315	03/20/92	0001	UG/L	U	1.0	UJ	1.0	I
	0315	06/20/92	0001	UG/L	U	1.0	UJ	1.0	I
	0315	09/16/92	0001	UG/L	U	1.0	UJ	1.0	I
	0317	11/06/90	0001	UG/L	U	2.	U	2.	I
	0317	05/08/91	0001	UG/L	U	2.	UJ	2.	I
	0317	12/16/91	0001	UG/L	U	1.0	U	1.0	I
	0317	12/16/91	1001	UG/L	U	1.0	U	1.0	I
	0317	06/20/92	0001	UG/L	U	1.0	UJ	1.0	I
	0318	11/04/90	0001	UG/L	U	2.	U	2.	I
	0318	05/05/91	0001	UG/L	U	2.	U	2.	I
	0318	12/15/91	0001	UG/L	U	1.0	U	1.0	I
	0319	11/04/90	0001	UG/L	U	2.	U	2.	I
	0319	05/07/91	0001	UG/L	U	2.	UJ	2.	I
	0319	12/18/91	0001	UG/L	U	1.0	U	1.0	I
	0319	06/19/92	0001	UG/L	U	1.0	U	1.0	I
	0319	06/19/92	3001	UG/L	U	1.0	U	1.0	I
	0320	11/01/90	0001	UG/L	U	2.	U	2.	I
	0320	05/07/91	0001	UG/L	U	2.	U	2.	I
	0320	12/18/91	0001	UG/L	U	1.0	U	1.0	I
	0320	06/19/92	0001	UG/L	U	1.0	U	1.0	I
	0712	06/23/92	0001	UG/L	U	1.0		NA	I *
	0714	06/23/92	0001	UG/L	U	1.0		NA	I *
	0721	06/23/92	0001	UG/L	U	1.0		NA	I *
	0721	06/23/92	1001	UG/L	U	1.0		NA	I *

U (ORG) - The material was analyzed for, but was not detected. The associated numerical value is the sample quantitation limit
UJ (ORG) - The material was analyzed for, but was not detected. The sample quantitation limit is an estimated quantity

GROUNDWATER QUALITY DATA BY PARAMETER
SITE: TXT99 OU1 VALIDATED DATA
10/30/90 TO 09/18/92
REPORT DATE: 05/06/93

PARAMETER NAME	LOCATION ID	LOG DATE	SAMPLE ID	UNITS OF MEASURE	PVI	LAB VALUE	PVI	VALIDATED VALUE	RUN TYPE
ETHYLBENZENE	0722	06/23/92	0001	UG/L	U	1.0		NA	I *
	0722	06/23/92	2001	UG/L	U	1.0		NA	I *
	0722	06/23/92	3001	UG/L	U	1.0		NA	I *
	0723	06/23/92	0001	UG/L	U	1.0		NA	I *
	0723	06/23/92	3001	UG/L	U	1.0		NA	I *
	0724	06/23/92	0001	UG/L	U	1.0		NA	I *
	0725	06/23/92	0001	UG/L	U	1.0		NA	I *
	0726	06/23/92	0001	UG/L	U	1.0		NA	I *
	0727	06/23/92	0001	UG/L	U	1.0		NA	I *
	0801	09/17/92	3001	UG/L	U	1.0	UJ	1.0	I
	0802	09/18/92	3001	UG/L	U	1.0	U	1.0	I
EUROPIUM-152	0063	02/05/91	0001	PCI/L	U	110.		NA	I *
	0071	02/01/91	0001	PCI/L	U	150.		NA	I *
	0076	02/01/91	0001	PCI/L	U	100.		NA	I *
	0118	02/04/91	0001	PCI/L	U	140.		NA	I *
	0122	02/03/91	0001	PCI/L	U	120.		NA	I *
	0126	02/05/91	0001	PCI/L	U	130.		NA	I *
	0129	02/04/91	0001	PCI/L	U	130.		NA	I *
	0271	02/01/91	0001	PCI/L	U	120.		NA	I *
	0305	01/31/91	0001	PCI/L	U	132.		NA	I *
	0307	02/03/91	0001	PCI/L	U	110.		NA	I *
	0307	02/03/91	C001	PCI/L	U	130.		NA	I *
	0313	02/03/91	0001	PCI/L	U	130.		NA	I *
EUROPIUM-154	0063	02/05/91	0001	PCI/L	U	47.		NA	I *
	0071	02/01/91	0001	PCI/L	U	45.		NA	I *
	0076	02/01/91	0001	PCI/L	U	56.		NA	I *
	0118	02/04/91	0001	PCI/L	U	60.		NA	I *
	0122	02/03/91	0001	PCI/L	U	46.		NA	I *
	0126	02/05/91	0001	PCI/L	U	48.		NA	I *
	0129	02/04/91	0001	PCI/L	U	35.		NA	I *
	0271	02/01/91	0001	PCI/L	U	26.		NA	I *
	0305	01/31/91	0001	PCI/L	U	27.		NA	I *
	0307	02/03/91	0001	PCI/L	U	59.		NA	I *
	0307	02/03/91	C001	PCI/L	U	39.		NA	I *
	0313	02/03/91	0001	PCI/L	U	41.		NA	I *
EUROPIUM-155	0063	02/05/91	0001	PCI/L	U	29.		NA	I *
	0071	02/01/91	0001	PCI/L	U	32.		NA	I *
	0076	02/01/91	0001	PCI/L	U	39.		NA	I *
	0118	02/04/91	0001	PCI/L	U	30.		NA	I *
	0122	02/03/91	0001	PCI/L	U	32.		NA	I *
	0126	02/05/91	0001	PCI/L	U	31.		NA	I *
	0129	02/04/91	0001	PCI/L	U	35.		NA	I *
	0271	02/01/91	0001	PCI/L	U	33.		NA	I *
	0305	01/31/91	0001	PCI/L	U	34.		NA	I *
	0307	02/03/91	0001	PCI/L	U	30.		NA	I *
	0307	02/03/91	C001	PCI/L	U	31.		NA	I *
	0313	02/03/91	0001	PCI/L	U	29.		NA	I *
FLUORANTHENE	0063	11/01/90	0001	UG/L	U	10.	UJ	10.	I
	0063	02/05/91	0001	UG/L	U	10.	UJ	10.	I
	0063	05/06/91	0001	UG/L	U	10.	U	10.	I
	0063	08/05/91	0001	UG/L	U	10.	U	10.	I
	0063	12/16/91	0001	UG/L	U	10.	U	10.	I
	0063	03/23/92	0001	UG/L	U	10.	U	10.	I
	0063	03/23/92	1001	UG/L	U	10.	U	10.	I

U (ORG) - The material was analyzed for, but was not detected. The associated numerical value is the sample quantitation limit
UJ (ORG) - The material was analyzed for, but was not detected. The sample quantitation limit is an estimated quantity

GROUNDWATER QUALITY DATA BY PARAMETER
SITE: TXT99 OU1 VALIDATED DATA
10/30/90 TO 09/18/92
REPORT DATE: 05/06/93

PARAMETER NAME	LOCATION ID	LOG DATE	SAMPLE ID	UNITS OF MEASURE	PVI	LAB VALUE	PVI	VALIDATED VALUE	RUN TYPE
FLUORANTHENE	0063	06/22/92	0001	UG/L	U	10.	U	10.	I
	0063	06/22/92	1001	UG/L	U	10.	U	10.	I
	0063	09/16/92	0001	UG/L	U	10.	U	10.	I
	0071	11/06/90	0001	UG/L	U	10.		NA	I *
	0071	02/01/91	0001	UG/L	U	10.	U	10.	I
	0071	05/06/91	0001	UG/L	U	10.	U	10.	I
	0071	08/05/91	0001	UG/L	U	10.	U	10.	I
	0071	12/16/91	0001	UG/L	U	10.	U	10.	I
	0071	12/16/91	1001	UG/L	U	10.	U	10.	I
	0071	03/23/92	0001	UG/L	U	10.	U	10.	I
	0071	06/23/92	0001	UG/L	U	11.	U	11.	I
	0071	09/16/92	0001	UG/L	U	10.	U	10.	I
	0076	11/06/90	0001	UG/L	U	10.		NA	I *
	0076	02/01/91	0001	UG/L	U	10.	U	10.	I
	0076	05/06/91	0001	UG/L	U	10.	U	10.	I
	0076	12/16/91	0001	UG/L	U	10.	U	10.	I
	0076	03/23/92	0001	UG/L	U	10.	U	10.	I
	0076	06/22/92	0001	UG/L	U	10.	U	10.	I
	0076	09/16/92	0001	UG/L	U	10.	U	10.	I
	0118	11/07/90	0001	UG/L	U	10.	U	10.	I
	0118	02/04/91	0001	UG/L	U	10.	U	10.	I
	0118	04/30/91	0001	UG/L	U	10.	U	10.	I
	0118	07/30/91	0001	UG/L	U	10.	U	10.	I
	0118	12/10/91	0001	UG/L	U	11.	U	11.	I
	0118	03/17/92	1001	UG/L	U	11.	U	11.	I
	0118	06/17/92	0001	UG/L	U	10.	U	10.	I
	0118	09/14/92	0001	UG/L	U	10.	U	10.	I
	0126	11/06/90	0001	UG/L	U	10.		NA	I *
	0126	02/05/91	0001	UG/L	U	10.	UJ	10.	I
	0126	05/01/91	0001	UG/L	U	10.	U	10.	I
	0126	07/31/91	0001	UG/L	U	10.	U	10.	I
	0126	12/12/91	0001	UG/L	U	10.	U	10.	I
	0126	03/18/92	0001	UG/L	U	11.	U	11.	I
	0126	06/16/92	0001	UG/L	U	10.	U	10.	I
	0126	09/14/92	0001	UG/L	U	10.	U	10.	I
	0126	09/14/92	1001	UG/L	U	10.	U	10.	I
	0129	11/05/90	0001	UG/L	U	10.	U	10.	I
	0129	02/04/91	0001	UG/L	U	10.	U	10.	I
	0129	04/30/91	0001	UG/L	U	10.	U	10.	I
	0129	07/30/91	0001	UG/L	U	10.	U	10.	I
	0129	12/17/91	0001	UG/L	U	11.	U	11.	I
	0129	03/17/92	0001	UG/L	U	10.	U	10.	I
	0129	06/16/92	0001	UG/L	U	11.	U	11.	I
	0129	09/15/92	0001	UG/L	U	10.	U	10.	I
	0138	05/02/91	0001	UG/L	U	10.	U	10.	I
	0138	07/30/91	0001	UG/L	U	10.	U	10.	I
	0271	11/06/90	0001	UG/L	U	10.		NA	I *
	0271	02/01/91	0001	UG/L	U	10.	U	10.	I
	0271	05/06/91	0001	UG/L	U	10.	U	10.	I
	0271	08/05/91	0001	UG/L	U	10.	UJ	10.	I
	0271	12/16/91	0001	UG/L	U	10.	U	10.	I
	0271	06/22/92	0001	UG/L	U	10.	U	10.	I
	0271	09/16/92	0001	UG/L	U	10.	U	10.	I
	0301	11/05/90	0001	UG/L	U	10.	U	10.	I
	0302	11/05/90	0001	UG/L	U	10.	U	10.	I
	0303	11/07/90	0001	UG/L	U	10.	U	10.	I
	0304	11/07/90	0001	UG/L	U	10.	U	10.	I
	0305	11/01/90	0001	UG/L	U	10.	UJ	10.	I

U (ORG) - The material was analyzed for, but was not detected. The associated numerical value is the sample quantitation limit

UJ (ORG) - The material was analyzed for, but was not detected. The sample quantitation limit is an estimated quantity

GROUNDWATER QUALITY DATA BY PARAMETER
SITE: TXT99 OU1 VALIDATED DATA
10/30/90 TO 09/18/92
REPORT DATE: 05/06/93

PARAMETER NAME	LOCATION ID	LOG DATE	SAMPLE ID	UNITS OF MEASURE	PVI	LAB VALUE	PVI	VALIDATED VALUE	RUN TYPE
FLUORANTHENE	0305	01/31/91	0001	UG/L	U	10.	U	10.	I
	0305	05/05/91	0001	UG/L	U	10.	U	10.	I
	0305	08/02/91	0001	UG/L	U	10.	J	10.	I
	0305	08/02/91	0001	UG/L	U	10.	UJ	10.	R
	0305	08/03/91	0001	UG/L	U	10.		NA	I *
	0305	12/17/91	0001	UG/L	U	10.	U	10.	I
	0305	12/17/91	4001	UG/L	U	10.	U	10.	I
	0305	03/19/92	0001	UG/L	U	10.	U	10.	I
	0305	06/22/92	0001	UG/L	U	10.	U	10.	I
	0305	09/16/92	0001	UG/L	U	10.	U	10.	I
	0306	10/30/90	0001	UG/L	U	10.	U	10.	I
	0307	10/31/90	0001	UG/L	U	10.		NA	I *
	0307	02/03/91	0001	UG/L	U	10.	U	10.	I
	0307	05/07/91	0001	UG/L	U	10.	U	10.	I
	0307	08/04/91	0001	UG/L	U	10.	UJ	10.	I
	0307	08/04/91	0001	UG/L	U	10.	UJ	10.	R
	0307	08/05/91	0001	UG/L	U	10.		NA	I *
	0307	12/15/91	0001	UG/L	U	11.	U	11.	I
	0307	03/23/92	0001	UG/L	U	11.	U	11.	I
	0307	06/21/92	0001	UG/L	U	10.	U	10.	I
	0307	09/17/92	0001	UG/L	U	10.	U	10.	I
	0309	11/02/90	0001	UG/L	U	10.	UJ	10.	I
	0310	10/30/90	0001	UG/L	U	10.	U	10.	I
	0313	10/31/90	0001	UG/L	U	10.		NA	I *
	0313	02/03/91	0001	UG/L	U	10.	U	10.	I
	0313	05/07/91	0001	UG/L	U	10.	U	10.	I
	0313	08/04/91	0001	UG/L	U	10.	UJ	10.	I
	0313	08/04/91	0001	UG/L	U	10.	UJ	10.	R
	0313	08/04/91	2001	UG/L	U	10.	U	10.	I
	0313	08/05/91	0001	UG/L	U	10.		NA	I *
	0313	12/17/91	0001	UG/L	U	10.	U	10.	I
	0313	03/22/92	0001	UG/L	U	10.	U	10.	I
	0313	06/21/92	0001	UG/L	U	10.	U	10.	I
	0313	09/17/92	0001	UG/L	U	10.	U	10.	I
	0314	11/07/90	0001	UG/L	U	10.	U	10.	I
	0315	10/31/90	0001	UG/L	U	10.		NA	I *
	0317	11/06/90	0001	UG/L	U	10.		NA	I *
	0318	11/04/90	0001	UG/L	U	10.	U	10.	I
	0319	11/04/90	0001	UG/L	U	10.	U	10.	I
	0320	11/01/90	0001	UG/L	U	10.	UJ	10.	I
FLUORENE	0063	11/01/90	0001	UG/L	U	10.	UJ	10.	I
	0063	02/05/91	0001	UG/L	U	10.	UJ	10.	I
	0063	05/06/91	0001	UG/L	U	10.	U	10.	I
	0063	08/05/91	0001	UG/L	U	10.	U	10.	I
	0063	12/16/91	0001	UG/L	U	10.	U	10.	I
	0063	03/23/92	0001	UG/L	U	10.	U	10.	I
	0063	03/23/92	1001	UG/L	U	10.	U	10.	I
	0063	06/22/92	0001	UG/L	U	10.	U	10.	I
	0063	06/22/92	1001	UG/L	U	10.	U	10.	I
	0063	09/16/92	0001	UG/L	U	10.	U	10.	I
	0071	11/06/90	0001	UG/L	U	10.		NA	I *
	0071	02/01/91	0001	UG/L	U	10.	U	10.	I
	0071	05/06/91	0001	UG/L	U	10.	U	10.	I
	0071	08/05/91	0001	UG/L	U	10.	U	10.	I
	0071	12/16/91	0001	UG/L	U	10.	U	10.	I
	0071	12/16/91	1001	UG/L	U	10.	U	10.	I

U (ORG) - The material was analyzed for, but was not detected. The associated numerical value is the sample quantitation limit
J (ORG) - The associated numerical value is an estimated quantity
UJ (ORG) - The material was analyzed for, but was not detected. The sample quantitation limit is an estimated quantity

GROUNDWATER QUALITY DATA BY PARAMETER
SITE: TXT99 OU1 VALIDATED DATA
10/30/90 TO 09/18/92
REPORT DATE: 05/06/93

PARAMETER NAME	LOCATION ID	LOG DATE	SAMPLE ID	UNITS OF MEASURE	PVI	LAB VALUE	PVI	VALIDATED VALUE	RUN TYPE
FLUORENE	0071	03/23/92	0001	UG/L	U	10.	U	10.	I
	0071	06/23/92	0001	UG/L	U	11.	U	11.	I
	0071	09/16/92	0001	UG/L	U	10.	U	10.	I
	0076	11/06/90	0001	UG/L	U	10.		NA	I *
	0076	02/01/91	0001	UG/L	U	10.	U	10.	I
	0076	05/06/91	0001	UG/L	U	10.	U	10.	I
	0076	12/16/91	0001	UG/L	U	10.	U	10.	I
	0076	03/23/92	0001	UG/L	U	10.	U	10.	I
	0076	06/22/92	0001	UG/L	U	10.	U	10.	I
	0076	09/16/92	0001	UG/L	U	10.	U	10.	I
	0118	11/07/90	0001	UG/L	U	10.	U	10.	I
	0118	02/04/91	0001	UG/L	U	10.	U	10.	I
	0118	04/30/91	0001	UG/L	U	10.	U	10.	I
	0118	07/30/91	0001	UG/L	U	10.	U	10.	I
	0118	12/10/91	0001	UG/L	U	11.	U	11.	I
	0118	03/17/92	1001	UG/L	U	11.	U	11.	I
	0118	06/17/92	0001	UG/L	U	10.	U	10.	I
	0118	09/14/92	0001	UG/L	U	10.	U	10.	I
	0126	11/06/90	0001	UG/L	U	10.		NA	I *
	0126	02/05/91	0001	UG/L	U	10.	UJ	10.	I
	0126	05/01/91	0001	UG/L	U	10.	U	10.	I
	0126	07/31/91	0001	UG/L	U	10.	U	10.	I
	0126	12/12/91	0001	UG/L	U	10.	U	10.	I
	0126	03/18/92	0001	UG/L	U	11.	U	11.	I
	0126	06/16/92	0001	UG/L	U	10.	U	10.	I
	0126	09/14/92	0001	UG/L	U	10.	U	10.	I
	0126	09/14/92	1001	UG/L	U	10.	U	10.	I
	0129	11/05/90	0001	UG/L	U	10.	U	10.	I
	0129	02/04/91	0001	UG/L	U	10.	U	10.	I
	0129	04/30/91	0001	UG/L	U	10.	U	10.	I
	0129	07/30/91	0001	UG/L	U	10.	U	10.	I
	0129	12/17/91	0001	UG/L	U	11.	U	11.	I
	0129	03/17/92	0001	UG/L	U	10.	U	10.	I
	0129	06/16/92	0001	UG/L	U	11.	U	11.	I
	0129	09/15/92	0001	UG/L	U	10.	U	10.	I
	0138	05/02/91	0001	UG/L	U	10.	U	10.	I
	0138	07/30/91	0001	UG/L	U	10.	U	10.	I
	0271	11/06/90	0001	UG/L	U	10.		NA	I *
	0271	02/01/91	0001	UG/L	U	10.	U	10.	I
	0271	05/06/91	0001	UG/L	U	10.	U	10.	I
	0271	08/05/91	0001	UG/L	U	10.	UJ	10.	I
	0271	12/16/91	0001	UG/L	U	10.	U	10.	I
	0271	06/22/92	0001	UG/L	U	10.	U	10.	I
	0271	09/16/92	0001	UG/L	U	10.	U	10.	I
	0301	11/05/90	0001	UG/L	U	10.	U	10.	I
	0302	11/05/90	0001	UG/L	U	10.	U	10.	I
	0303	11/07/90	0001	UG/L	U	10.	U	10.	I
	0304	11/07/90	0001	UG/L	U	10.	U	10.	I
	0305	11/01/90	0001	UG/L	U	10.	UJ	10.	I
	0305	01/31/91	0001	UG/L	U	10.	U	10.	I
	0305	05/05/91	0001	UG/L	U	10.	U	10.	I
	0305	08/02/91	0001	UG/L	U	10.	J	10.	I
	0305	08/02/91	0001	UG/L	U	10.	UJ	10.	R
	0305	08/03/91	0001	UG/L	U	10.		NA	I *
	0305	12/17/91	0001	UG/L	U	10.	U	10.	I
	0305	12/17/91	4001	UG/L	U	10.	U	10.	I
	0305	03/19/92	0001	UG/L	U	10.	U	10.	I

U (ORG) - The material was analyzed for, but was not detected. The associated numerical value is the sample quantitation limit
UJ (ORG) - The material was analyzed for, but was not detected. The sample quantitation limit is an estimated quantity
J (ORG) - The associated numerical value is an estimated quantity

GROUNDWATER QUALITY DATA BY PARAMETER
SITE: TXT99 OU1 VALIDATED DATA
10/30/90 TO 09/18/92
REPORT DATE: 05/06/93

PARAMETER NAME	LOCATION ID	LOG DATE	SAMPLE ID	UNITS OF MEASURE	PVI	LAB VALUE	PVI	VALIDATED VALUE	RUN TYPE
FLUORENE	0305	06/22/92	0001	UG/L	U	10.	U	10.	I
	0305	09/16/92	0001	UG/L	U	10.	U	10.	I
	0306	10/30/90	0001	UG/L	U	10.	U	10.	I
	0307	10/31/90	0001	UG/L	U	10.		NA	I *
	0307	02/03/91	0001	UG/L	U	10.	U	10.	I
	0307	05/07/91	0001	UG/L	U	10.	U	10.	I
	0307	08/04/91	0001	UG/L	U	10.	UJ	10.	I
	0307	08/04/91	0001	UG/L	U	10.	UJ	10.	R
	0307	08/05/91	0001	UG/L	U	10.		NA	I *
	0307	12/15/91	0001	UG/L	U	11.	U	11.	I
	0307	03/23/92	0001	UG/L	U	11.	U	11.	I
	0307	06/21/92	0001	UG/L	U	10.	U	10.	I
	0307	09/17/92	0001	UG/L	U	10.	U	10.	I
	0309	11/02/90	0001	UG/L	U	10.	UJ	10.	I
	0310	10/30/90	0001	UG/L	U	10.	U	10.	I
	0313	10/31/90	0001	UG/L	U	10.		NA	I *
	0313	02/03/91	0001	UG/L	U	10.	U	10.	I
	0313	05/07/91	0001	UG/L	U	10.	U	10.	I
	0313	08/04/91	0001	UG/L	U	10.	UJ	10.	I
	0313	08/04/91	0001	UG/L	U	10.	UJ	10.	R
	0313	08/04/91	2001	UG/L	U	10.	U	10.	I
	0313	08/05/91	0001	UG/L	U	10.		NA	I *
	0313	12/17/91	0001	UG/L	U	10.	U	10.	I
	0313	03/22/92	0001	UG/L	U	10.	U	10.	I
	0313	06/21/92	0001	UG/L	U	10.	U	10.	I
	0313	09/17/92	0001	UG/L	U	10.	U	10.	I
	0314	11/07/90	0001	UG/L	U	10.	U	10.	I
	0315	10/31/90	0001	UG/L	U	10.		NA	I *
	0317	11/06/90	0001	UG/L	U	10.		NA	I *
	0318	11/04/90	0001	UG/L	U	10.	U	10.	I
	0319	11/04/90	0001	UG/L	U	10.	U	10.	I
	0320	11/01/90	0001	UG/L	U	10.	UJ	10.	I
FLUROBENZENE	0046	11/06/90	0001	% RECOVERY		83.		NA	I *
	0046	02/05/91	0001	% RECOVERY		95.		NA	D *
	0046	05/06/91	0001	% RECOVERY		81.		NA	I *
	0046	08/05/91	0001	% RECOVERY		95.		NA	I *
	0063	11/01/90	0001	% RECOVERY		115.		NA	I *
	0063	02/05/91	0001	% RECOVERY		97.		NA	I *
	0063	02/05/91	A001	% RECOVERY		90.		NA	I *
	0063	02/05/91	B001	% RECOVERY		96.		NA	I *
	0063	05/06/91	0001	% RECOVERY		99.		NA	I *
	0063	05/06/91	A001	% RECOVERY		90.		NA	I *
	0063	05/06/91	B001	% RECOVERY		87.		NA	I *
	0063	08/05/91	0001	% RECOVERY		92.		NA	I *
	0071	11/06/90	0001	% RECOVERY		80.		NA	I *
	0071	02/01/91	0001	% RECOVERY		96.		NA	I *
	0071	05/06/91	0001	% RECOVERY		97.		NA	I *
	0071	08/05/91	0001	% RECOVERY		88.		NA	I *
	0076	11/06/90	0001	% RECOVERY		97.		NA	I *
	0076	02/01/91	0001	% RECOVERY		98.		NA	I *
	0076	05/06/91	0001	% RECOVERY		67.		NA	I *
	0111	11/02/90	0001	% RECOVERY		93.		NA	I *
	0111	05/07/91	0001	% RECOVERY		92.		NA	I *
	0112	11/02/90	0001	% RECOVERY		83.		NA	I *
	0112	05/03/91	0001	% RECOVERY		95.		NA	I *
	0115	11/03/90	0001	% RECOVERY		94.		NA	I *
	0115	02/03/91	0001	% RECOVERY		95.		NA	I *

U (ORG) - The material was analyzed for, but was not detected. The associated numerical value is the sample quantitation limit
UJ (ORG) - The material was analyzed for, but was not detected. The sample quantitation limit is an estimated quantity

GROUNDWATER QUALITY DATA BY PARAMETER
SITE: TXT99 OU1 VALIDATED DATA
10/30/90 TO 09/18/92
REPORT DATE: 05/06/93

PARAMETER NAME	LOCATION ID	LOG DATE	SAMPLE ID	UNITS OF MEASURE	PVI	LAB VALUE	PVI	VALIDATED VALUE	RUN TYPE
FLUROBENZENE	0115	05/02/91	0001	% RECOVERY		93.		NA	I *
	0115	08/01/91	0001	% RECOVERY		89.		NA	I *
	0115	08/01/91	2001	% RECOVERY		110.		NA	I *
	0117	11/04/90	0001	% RECOVERY		96.		NA	I *
	0117	05/02/91	0001	% RECOVERY		101.		NA	I *
	0118	11/07/90	0001	% RECOVERY		94.		NA	I *
	0118	02/04/91	0001	% RECOVERY		100.		NA	I *
	0118	05/08/91	0001	% RECOVERY		97.		NA	I *
	0118	07/30/91	0001	% RECOVERY		78.		NA	I *
	0120	11/05/90	0001	% RECOVERY		96.		NA	I *
	0120	05/02/91	0001	% RECOVERY		105.		NA	I *
	0122	11/01/90	0001	% RECOVERY		88.		NA	I *
	0122	02/03/91	0001	% RECOVERY		97.		NA	I *
	0122	02/03/91	A001	% RECOVERY		99.		NA	I *
	0122	02/03/91	B001	% RECOVERY		99.		NA	I *
	0122	05/04/91	0001	% RECOVERY		90.		NA	I *
	0122	08/01/91	0001	% RECOVERY		105.		NA	I *
	0123	11/03/90	0001	% RECOVERY		108.		NA	I *
	0123	05/01/91	0001	% RECOVERY		102.		NA	I *
	0124	11/03/90	0001	% RECOVERY		105.		NA	I *
	0124	05/02/91	0001	% RECOVERY		103.		NA	I *
	0126	11/06/90	0001	% RECOVERY		106.		NA	I *
	0126	02/05/91	0001	% RECOVERY		95.		NA	I *
	0126	02/05/91	0001	% RECOVERY		88.		NA	D *
	0126	05/01/91	0001	% RECOVERY		100.		NA	I *
	0126	07/31/91	0001	% RECOVERY		90.		NA	I *
	0127	11/02/90	0001	% RECOVERY		89.		NA	I *
	0127	05/02/91	0001	% RECOVERY		104.		NA	I *
	0129	11/05/90	0001	% RECOVERY		103.		NA	I *
	0129	02/04/91	0001	% RECOVERY		98.		NA	I *
	0129	05/08/91	0001	% RECOVERY		95.		NA	I *
	0129	07/30/91	0001	% RECOVERY		86.		NA	I *
	0138	05/02/91	0001	% RECOVERY		100.		NA	I *
	0138	07/30/91	0001	% RECOVERY		97.		NA	I *
	0151	11/04/90	0001	% RECOVERY		105.		NA	I *
	0151	05/06/91	0001	% RECOVERY		81.		NA	I *
	0152	10/30/90	0001	% RECOVERY		94.		NA	I *
	0152	10/30/90	A001	% RECOVERY		99.		NA	I *
	0152	10/30/90	B001	% RECOVERY		102.		NA	I *
	0152	01/30/91	0001	% RECOVERY		98.		NA	I *
	0152	05/03/91	0001	% RECOVERY		91.		NA	I *
	0152	08/03/91	0001	% RECOVERY		93.		NA	I *
	0152	08/03/91	A001	% RECOVERY		86.		NA	I *
	0152	08/03/91	B001	% RECOVERY		91.		NA	I *
	0153	10/30/90	0001	% RECOVERY		100.		NA	I *
	0153	05/03/91	0001	% RECOVERY		92.		NA	I *
	0154	11/02/90	0001	% RECOVERY		102.		NA	I *
	0154	01/30/91	0001	% RECOVERY		99.		NA	I *
	0154	05/04/91	0001	% RECOVERY		98.		NA	I *
	0154	05/04/91	A001	% RECOVERY		100.		NA	I *
	0154	05/04/91	B001	% RECOVERY		101.		NA	I *
	0154	05/05/91	0001	% RECOVERY		105.		NA	I *
	0154	08/02/91	0001	% RECOVERY		99.		NA	I *
	0155	01/29/91	0001	% RECOVERY		97.		NA	I *
	0155	01/29/91	A001	% RECOVERY		97.		NA	I *
	0155	01/29/91	B001	% RECOVERY		97.		NA	I *
	0155	05/04/91	0001	% RECOVERY		102.		NA	I *
	0155	08/02/91	0001	% RECOVERY		99.		NA	I *
	0156	11/04/90	0001	% RECOVERY		101.		NA	I *
	0156	11/04/90	A001	% RECOVERY		103.		NA	I *
	0156	11/04/90	B001	% RECOVERY		100.		NA	I *
	0156	05/01/91	0001	% RECOVERY		104.		NA	I *
	0158	11/03/90	0001	% RECOVERY		97.		NA	I *

GROUNDWATER QUALITY DATA BY PARAMETER
SITE: TXT99 OU1 VALIDATED DATA
10/30/90 TO 09/18/92
REPORT DATE: 05/06/93

PARAMETER NAME	LOCATION ID	LOG DATE	SAMPLE ID	UNITS OF MEASURE	PVI	LAB VALUE	PVI	VALIDATED VALUE	RUN TYPE
FLUROBENZENE	0158	05/07/91	0001	% RECOVERY		91.		NA	I *
	0159	11/03/90	0001	% RECOVERY		101.		NA	I *
	0159	02/02/91	0001	% RECOVERY		100.		NA	I *
	0159	05/02/91	0001	% RECOVERY		103.		NA	I *
	0159	08/01/91	0001	% RECOVERY		78.		NA	I *
	0160	11/03/90	0001	% RECOVERY		111.		NA	I *
	0160	02/05/91	0001	% RECOVERY		94.		NA	I *
	0160	02/05/91	0001	% RECOVERY		97.		NA	D *
	0160	05/03/91	0001	% RECOVERY		91.		NA	I *
	0160	07/31/91	0001	% RECOVERY		83.		NA	I *
	0271	11/06/90	0001	% RECOVERY		100.		NA	I *
	0271	11/06/90	A001	% RECOVERY		96.		NA	I *
	0271	11/06/90	B001	% RECOVERY		100.		NA	I *
	0271	02/01/91	0001	% RECOVERY		90.		NA	I *
	0271	05/06/91	0001	% RECOVERY		81.		NA	I *
	0271	08/05/91	0001	% RECOVERY		89.		NA	I *
	0271	08/05/91	A001	% RECOVERY		94.		NA	I *
	0271	08/05/91	B001	% RECOVERY		87.		NA	I *
	0301	11/05/90	0001	% RECOVERY		99.		NA	I *
	0301	11/05/90	A001	% RECOVERY		111.		NA	I *
	0301	11/05/90	B001	% RECOVERY		100.		NA	I *
	0301	05/08/91	0001	% RECOVERY		98.		NA	I *
	0302	11/05/90	0001	% RECOVERY		100.		NA	I *
	0302	05/08/91	0001	% RECOVERY		99.		NA	I *
	0303	11/07/90	0001	% RECOVERY		92.		NA	I *
	0303	11/07/90	A001	% RECOVERY		94.		NA	I *
	0303	11/07/90	B001	% RECOVERY		94.		NA	I *
	0303	05/02/91	0001	% RECOVERY		93.		NA	I *
	0304	11/07/90	0001	% RECOVERY		98.		NA	I *
	0304	05/01/91	0001	% RECOVERY		94.		NA	I *
	0305	11/01/90	0001	% RECOVERY		94.		NA	I *
	0305	01/31/91	0001	% RECOVERY		94.		NA	I *
	0305	05/05/91	0001	% RECOVERY		93.		NA	I *
	0305	05/06/91	0001	% RECOVERY		96.		NA	I *
	0305	08/01/91	0001	% RECOVERY		104.		NA	I *
	0305	08/02/91	0001	% RECOVERY		104.		NA	I *
	0306	10/30/90	0001	% RECOVERY		101.		NA	I *
	0306	02/06/91	0001	% RECOVERY		88.		NA	I *
	0306	05/04/91	0001	% RECOVERY		106.		NA	I *
	0306	08/03/91	0001	% RECOVERY		100.		NA	I *
	0307	02/03/91	0001	% RECOVERY		104.		NA	I *
	0307	05/07/91	0001	% RECOVERY		94.		NA	I *
	0307	05/07/91	A001	% RECOVERY		93.		NA	I *
	0307	05/07/91	B001	% RECOVERY		89.		NA	I *
	0307	08/04/91	0001	% RECOVERY		96.		NA	I *
	0309	11/02/90	0001	% RECOVERY		88.		NA	I *
	0309	05/06/91	0001	% RECOVERY		94.		NA	I *
	0310	10/30/90	0001	% RECOVERY		106.		NA	I *
	0310	05/04/91	0001	% RECOVERY		101.		NA	I *
	0310	05/04/91	A001	% RECOVERY		108.		NA	I *
	0310	05/04/91	B001	% RECOVERY		101.		NA	I *
	0311	11/05/90	0001	% RECOVERY		101.		NA	I *
	0311	05/02/91	0001	% RECOVERY		103.		NA	I *
	0312	11/06/90	0001	% RECOVERY		98.		NA	I *
	0312	02/04/91	0001	% RECOVERY		96.		NA	I *
	0312	05/06/91	0001	% RECOVERY		81.		NA	I *
	0312	08/05/91	0001	% RECOVERY		94.		NA	I *
	0313	02/03/91	0001	% RECOVERY		98.		NA	I *
	0313	05/07/91	0001	% RECOVERY		83.		NA	I *
	0313	08/04/91	0001	% RECOVERY		93.		NA	I *
	0313	08/04/91	2001	% RECOVERY		103.		NA	I *
	0314	11/07/90	0001	% RECOVERY		96.		NA	I *
	0314	05/04/91	0001	% RECOVERY		99.		NA	I *

GROUNDWATER QUALITY DATA BY PARAMETER
SITE: TXT99 OU1 VALIDATED DATA
10/30/90 TO 09/18/92
REPORT DATE: 05/06/93

PARAMETER NAME	LOCATION ID	LOG DATE	SAMPLE ID	UNITS OF MEASURE	PVI	LAB VALUE	PVI	VALIDATED VALUE	RUN TYPE
FLUROBENZENE	0315	01/31/91	0001	% RECOVERY		97.		NA	I *
	0315	05/05/91	0001	% RECOVERY		95.		NA	I *
	0315	08/03/91	0001	% RECOVERY		99.		NA	I *
	0317	11/06/90	0001	% RECOVERY		100.		NA	I *
	0317	05/08/91	0001	% RECOVERY		83.		NA	I *
	0318	11/04/90	0001	% RECOVERY		94.		NA	I *
	0318	11/04/90	A001	% RECOVERY		97.		NA	I *
	0318	11/04/90	B001	% RECOVERY		94.		NA	I *
	0318	05/05/91	0001	% RECOVERY		94.		NA	I *
	0319	11/04/90	0001	% RECOVERY		104.		NA	I *
	0319	05/07/91	0001	% RECOVERY		69.		NA	I *
	0320	11/01/90	0001	% RECOVERY		115.		NA	I *
	0320	11/01/90	A001	% RECOVERY		117.		NA	I *
	0320	11/01/90	B001	% RECOVERY		118.		NA	I *
	0320	05/07/91	0001	% RECOVERY		94.		NA	I *
GADOLINIUM-153	0063	02/05/91	0001	PCI/L	U	29.		NA	I *
	0071	02/01/91	0001	PCI/L	U	28.		NA	I *
	0076	02/01/91	0001	PCI/L	U	38.		NA	I *
	0118	02/04/91	0001	PCI/L	U	29.		NA	I *
	0122	02/03/91	0001	PCI/L	U	28.		NA	I *
	0126	02/05/91	0001	PCI/L	U	30.		NA	I *
	0129	02/04/91	0001	PCI/L	U	30.		NA	I *
	0271	02/01/91	0001	PCI/L	U	31.		NA	I *
	0305	01/31/91	0001	PCI/L	U	31.		NA	I *
	0307	02/03/91	0001	PCI/L	U	27.		NA	I *
	0307	02/03/91	C001	PCI/L	U	28.		NA	I *
	0313	02/03/91	0001	PCI/L	U	26.		NA	I *
GAMMA CHLORDANE	0063	11/01/90	0001	UG/L	U	.5	UJ	.5	I
	0063	02/05/91	0001	UG/L	U	.5	U	.5	I
	0063	05/06/91	0001	UG/L	U	.5	U	.5	I
	0063	08/05/91	0001	UG/L	U	.05	U	.05	I
	0063	08/06/91	0001	UG/L	U	.1	U	.1	D
	0063	12/16/91	0001	UG/L	U	0.53	U	0.53	I
	0063	03/23/92	0001	UG/L	U	0.054	UJ	0.054	I
	0063	03/23/92	1001	UG/L	U	0.052	U	0.052	I
	0063	06/22/92	0001	UG/L	U	0.051	UJ	0.051	I
	0063	06/22/92	1001	UG/L	U	0.051	U	0.051	I
	0063	09/16/92	0001	UG/L	U	0.050	UJ	0.050	I
	0071	11/06/90	0001	UG/L	U	.5		NA	I *
	0071	02/01/91	0001	UG/L	U	.5	U	.5	I
	0071	05/06/91	0001	UG/L	U	.5	U	.5	I
	0071	08/05/91	0001	UG/L	U	.05	U	.05	I
	0071	12/16/91	0001	UG/L	U	0.54	U	0.54	I
	0071	12/16/91	1001	UG/L	U	0.53	U	0.53	I
	0071	03/23/92	0001	UG/L	U	0.056	U	0.056	I
	0071	06/23/92	0001	UG/L	U	0.052	U	0.052	I
	0071	09/16/92	0001	UG/L	U	0.051	U	0.051	I
	0076	11/06/90	0001	UG/L	U	.5		NA	I *
	0076	02/01/91	0001	UG/L	U	.5	U	.5	I
	0076	05/06/91	0001	UG/L	U	.5	U	.5	I
	0076	05/06/91	0001	UG/L	U	2.5	U	2.5	D
	0076	12/16/91	0001	UG/L	U	0.52	U	0.52	I
	0076	03/23/92	0001	UG/L	U	0.053	U	0.053	I
	0076	06/22/92	0001	UG/L	U	0.052	U	0.052	I
	0076	09/16/92	0001	UG/L	U	0.050	U	0.050	I
	0118	11/07/90	0001	UG/L	U	.5	UJ	.5	I

U (ORG) - The material was analyzed for, but was not detected. The associated numerical value is the sample quantitation limit

UJ (ORG) - The material was analyzed for, but was not detected. The sample quantitation limit is an estimated quantity

GROUNDWATER QUALITY DATA BY PARAMETER
SITE: TXT99 OU1 VALIDATED DATA
10/30/90 TO 09/18/92
REPORT DATE: 05/06/93

PARAMETER NAME	LOCATION ID	LOG DATE	SAMPLE ID	UNITS OF MEASURE	PVI	LAB VALUE	PVI	VALIDATED VALUE	RUN TYPE
GAMMA CHLORDANE	0118	02/04/91	0001	UG/L	U	.5	U	.5	I
	0118	04/30/91	0001	UG/L	U	.5	U	.5	I
	0118	07/30/91	0001	UG/L	U	.05	U	.05	I
	0118	12/10/91	0001	UG/L	U	0.57	U	0.57	I
	0118	03/17/92	0001	UG/L	U	0.050	U	0.050	I
	0118	03/17/92	1001	UG/L	U	0.050	U	0.050	I
	0118	06/17/92	0001	UG/L	U	0.052	U	0.052	I
	0118	09/14/92	0001	UG/L	U	0.050	U	0.050	I
	0126	11/06/90	0001	UG/L	U	.5		NA	I *
	0126	02/05/91	0001	UG/L	U	.5	U	.5	I
	0126	05/01/91	0001	UG/L	U	.5	U	.5	I
	0126	07/31/91	0001	UG/L	U	.05	U	.05	I
	0126	12/12/91	0001	UG/L	U	2.5	UJ	2.5	I
	0126	03/18/92	0001	UG/L	U	0.054	U	0.054	I
	0126	06/16/92	0001	UG/L	U	0.056	U	0.056	I
	0126	09/14/92	0001	UG/L	U	0.051	U	0.051	I
	0126	09/14/92	1001	UG/L	U	0.050	U	0.050	I
	0129	11/05/90	0001	UG/L	U	.5	U	.5	I
	0129	02/04/91	0001	UG/L	U	.5	U	.5	I
	0129	04/30/91	0001	UG/L	U	.5	U	.5	I
	0129	07/30/91	0001	UG/L	U	.05	U	.05	I
	0129	12/17/91	0001	UG/L	U	0.54	U	0.54	I
	0129	03/17/92	0001	UG/L	U	0.056	U	0.056	I
	0129	06/16/92	0001	UG/L	U	0.055	U	0.055	I
	0129	09/15/92	0001	UG/L	U	0.050	U	0.050	I
	0138	05/02/91	0001	UG/L	U	.5	U	.5	I
	0138	07/30/91	0001	UG/L	U	.05	U	.05	I
	0271	11/06/90	0001	UG/L	U	.5		NA	I *
	0271	02/01/91	0001	UG/L	U	.5	U	.5	I
	0271	05/06/91	0001	UG/L	U	.5	U	.5	I
	0271	05/06/91	0001	UG/L	U	7.5	U	7.5	D
	0271	08/05/91	0001	UG/L	U	.05	U	.05	I
	0271	12/16/91	0001	UG/L	U	0.52	U	0.52	I
	0271	06/22/92	0001	UG/L	U	0.051	U	0.051	I
	0271	09/16/92	0001	UG/L	U	0.050	U	0.050	I
	0305	11/01/90	0001	UG/L	U	.5	UJ	.5	I
	0305	01/31/91	0001	UG/L	U	.5	U	.5	I
	0305	05/05/91	0001	UG/L	U	.5	U	.5	I
	0305	08/02/91	0001	UG/L	U	.05	U	.05	I
	0305	12/17/91	0001	UG/L	U	0.50	U	0.50	I
	0305	12/17/91	4001	UG/L	U	0.50	U	0.50	I
	0305	03/19/92	0001	UG/L	U	0.052	U	0.052	I
	0305	06/22/92	0001	UG/L	U	0.052	U	0.052	I
	0305	09/16/92	0001	UG/L	U	0.050	UJ	0.050	I
	0307	10/31/90	0001	UG/L	U	.5		NA	I *
	0307	02/03/91	0001	UG/L	U	.5	U	.5	I
	0307	05/07/91	0001	UG/L	U	.5	U	.5	I
	0307	08/04/91	0001	UG/L	U	.05	U	.05	I
	0307	12/15/91	0001	UG/L	U	1.1	UJ	1.1	I
	0307	03/23/92	0001	UG/L	U	0.056	U	0.056	I
	0307	06/21/92	0001	UG/L	U	0.052	UJ	0.052	I
	0307	09/17/92	0001	UG/L	U	0.050	UJ	0.050	I
	0313	10/31/90	0001	UG/L	U	.5		NA	I *
	0313	02/03/91	0001	UG/L	U	.5	U	.5	I
	0313	05/07/91	0001	UG/L	U	.5	U	.5	I
	0313	08/04/91	0001	UG/L	U	.05	U	.05	I
	0313	08/04/91	2001	UG/L	U	.05	U	.05	I
	0313	12/17/91	0001	UG/L	U	0.50	U	0.50	I

U (ORG) - The material was analyzed for, but was not detected. The associated numerical value is the sample quantitation limit
UJ (ORG) - The material was analyzed for, but was not detected. The sample quantitation limit is an estimated quantity

GROUNDWATER QUALITY DATA BY PARAMETER
SITE: TXT99 OU1 VALIDATED DATA
10/30/90 TO 09/18/92
REPORT DATE: 05/06/93

PARAMETER NAME	LOCATION ID	LOG DATE	SAMPLE ID	UNITS OF MEASURE	PVI	LAB VALUE	PVI	VALIDATED VALUE	RUN TYPE
GAMMA CHLORDANE	0313	03/22/92	0001	UG/L	U	0.053	UJ	0.053	I
	0313	06/21/92	0001	UG/L	U	0.051	UJ	0.051	I
	0313	09/17/92	0001	UG/L	U	0.050	UJ	0.050	I
GAMMA-BHC (LINDANE)	0063	11/01/90	0001	UG/L	U	.05	UJ	.05	I
	0063	02/05/91	0001	UG/L	U	.05	U	.05	I
	0063	02/05/91	A001	% RECOVERY		96.		NA	I *
	0063	02/05/91	B001	% RECOVERY		80.		NA	I *
	0063	05/06/91	0001	UG/L	U	.05	U	.05	I
	0063	08/05/91	0001	UG/L	U	.04	U	.04	I
	0063	08/05/91	A001	% RECOVERY		90.		NA	I *
	0063	08/05/91	B001	% RECOVERY		89.		NA	I *
	0063	08/06/91	0001	UG/L	U	.08	U	.08	D
	0063	12/16/91	0001	UG/L	U	0.053	U	0.053	I
	0063	03/23/92	0001	UG/L	U	0.054	UJ	0.054	I
	0063	03/23/92	1001	UG/L	U	0.052	U	0.052	I
	0063	06/22/92	0001	UG/L	U	0.051	UJ	0.051	I
	0063	06/22/92	1001	UG/L	U	0.051	U	0.051	I
	0063	09/16/92	0001	UG/L	U	0.050	UJ	0.050	I
	0071	11/06/90	0001	UG/L	U	.05		NA	I *
	0071	02/01/91	0001	UG/L	U	.05	U	.05	I
	0071	05/06/91	0001	UG/L	U	.05	U	.05	I
	0071	08/05/91	0001	UG/L	U	.04	U	.04	I
	0071	12/16/91	0001	UG/L	U	0.054	U	0.054	I
	0071	12/16/91	1001	UG/L	U	0.053	U	0.053	I
	0071	03/23/92	0001	UG/L	U	0.056	U	0.056	I
	0071	06/23/92	0001	UG/L	U	0.052	U	0.052	I
	0071	09/16/92	0001	UG/L	U	0.051	U	0.051	I
	0076	11/06/90	0001	UG/L	U	.05		NA	I *
	0076	02/01/91	0001	UG/L	U	.05	U	.05	I
	0076	05/06/91	0001	UG/L	U	.05	U	.05	I
	0076	05/06/91	0001	UG/L	U	.25	U	.25	D
	0076	12/16/91	0001	UG/L	U	0.052	U	0.052	I
	0076	03/23/92	0001	UG/L	U	0.053	U	0.053	I
	0076	03/23/92	A001	% RECOVERY		86.		NA	I *
	0076	03/23/92	B001	% RECOVERY		92.		NA	I *
	0076	03/23/92	B001	% RECOVERY		96.		NA	X1*
	0076	06/22/92	0001	UG/L	U	0.052	U	0.052	I
	0076	09/16/92	0001	UG/L	U	0.050	U	0.050	I
	0118	11/07/90	0001	UG/L	U	.05	UJ	.05	I
	0118	02/04/91	0001	UG/L	U	.05	U	.05	I
	0118	04/30/91	0001	UG/L	U	.05	U	.05	I
	0118	07/30/91	0001	UG/L	U	.04	U	.04	I
	0118	12/10/91	0001	UG/L	U	0.057	U	0.057	I
	0118	03/17/92	0001	UG/L	U	0.050	U	0.050	I
	0118	03/17/92	1001	UG/L	U	0.050	U	0.050	I
	0118	03/17/92	A001	% RECOVERY		82.		NA	I *
	0118	03/17/92	A001	% RECOVERY		94.		NA	X1*
	0118	03/17/92	B001	% RECOVERY		86.		NA	I *
	0118	03/17/92	B001	% RECOVERY		100.		NA	X1*
	0118	06/17/92	0001	UG/L	U	0.052	U	0.052	I
	0118	09/14/92	0001	UG/L	U	0.050	U	0.050	I
	0126	11/06/90	0001	UG/L	U	.05		NA	I *
	0126	02/05/91	0001	UG/L	U	.05	U	.05	I
	0126	05/01/91	0001	UG/L	U	.05	U	.05	I
	0126	07/31/91	0001	UG/L	U	.04	U	.04	I
	0126	12/12/91	0001	UG/L	U	0.25	UJ	0.25	I
	0126	03/18/92	0001	UG/L	U	0.054	U	0.054	I

U (ORG) - The material was analyzed for, but was not detected. The associated numerical value is the sample quantitation limit

UJ (ORG) - The material was analyzed for, but was not detected. The sample quantitation limit is an estimated quantity

GROUNDWATER QUALITY DATA BY PARAMETER
SITE: TXT99 OU1 VALIDATED DATA
10/30/90 TO 09/18/92
REPORT DATE: 05/06/93

PARAMETER NAME	LOCATION ID	LOG DATE	SAMPLE ID	UNITS OF MEASURE	PVI	LAB VALUE	PVI	VALIDATED VALUE	RUN TYPE
GAMMA-BHC (LINDANE)	0126	06/16/92	0001	UG/L	U	0.056	U	0.056	I
	0126	09/14/92	0001	UG/L	U	0.051	U	0.051	I
	0126	09/14/92	1001	UG/L	U	0.050	U	0.050	I
	0129	11/05/90	0001	UG/L	U	.05	U	.05	I
	0129	02/04/91	0001	UG/L	U	.05	U	.05	I
	0129	04/30/91	0001	UG/L	U	.05	U	.05	I
	0129	07/30/91	0001	UG/L	U	.04	U	.04	I
	0129	12/17/91	0001	UG/L	U	0.054	U	0.054	I
	0129	03/17/92	0001	UG/L	U	0.056	U	0.056	I
	0129	06/16/92	0001	UG/L	U	0.055	U	0.055	I
	0129	09/15/92	0001	UG/L	U	0.050	U	0.050	I
	0138	05/02/91	0001	UG/L	U	.05	U	.05	I
	0138	07/30/91	0001	UG/L	U	.04	U	.04	I
	0271	11/06/90	0001	UG/L	U	.05		NA	I *
	0271	11/06/90	A001	% RECOVERY		50.		NA	I *
	0271	11/06/90	B001	% RECOVERY		63.		NA	I *
	0271	02/01/91	0001	UG/L	U	.05	U	.05	I
	0271	02/01/91	A001	% RECOVERY		95.		NA	I *
	0271	02/01/91	B001	% RECOVERY		96.		NA	I *
	0271	05/06/91	0001	UG/L	U	.05	U	.05	I
	0271	05/06/91	0001	UG/L	U	.75	U	.75	D
	0271	08/05/91	0001	UG/L	U	.04	U	.04	I
	0271	12/16/91	0001	UG/L	U	0.052	U	0.052	I
	0271	12/16/91	A001	% RECOVERY		85.		NA	I *
	0271	12/16/91	B001	% RECOVERY		80.		NA	I *
	0271	06/22/92	0001	UG/L	U	0.051	U	0.051	I
	0271	06/22/92	A001	% RECOVERY		76.		NA	I *
	0271	06/22/92	B001	% RECOVERY		68.		NA	I *
	0271	06/22/92	B001	% RECOVERY		72.		NA	X1*
	0271	09/16/92	0001	UG/L	U	0.050	U	0.050	I
	0271	09/16/92	A001	% RECOVERY		90.		NA	I *
	0271	09/16/92	A001	% RECOVERY		84.		NA	X1*
	0271	09/16/92	B001	% RECOVERY		88.		NA	I *
	0271	09/16/92	B001	% RECOVERY		82.		NA	X1*
	0305	11/01/90	0001	UG/L	U	.05	UJ	.05	I
	0305	01/31/91	0001	UG/L	U	.05	U	.05	I
	0305	05/05/91	0001	UG/L	U	.05	U	.05	I
	0305	08/02/91	0001	UG/L	U	.04	U	.04	I
	0305	12/17/91	0001	UG/L	U	0.050	U	0.050	I
	0305	12/17/91	4001	UG/L	U	0.050	U	0.050	I
	0305	03/19/92	0001	UG/L	U	0.052	U	0.052	I
	0305	03/19/92	A001	% RECOVERY		100.		NA	I *
	0305	03/19/92	B001	% RECOVERY		94.		NA	I *
	0305	03/19/92	B001	% RECOVERY		104.		NA	X1*
	0305	06/22/92	0001	UG/L	U	0.052	U	0.052	I
	0305	09/16/92	0001	UG/L	U	0.050	UJ	0.050	I
	0307	10/31/90	0001	UG/L	U	.05		NA	I *
	0307	02/03/91	0001	UG/L	U	.05	U	.05	I
	0307	05/07/91	0001	UG/L	U	.05	U	.05	I
	0307	05/07/91	A001	% RECOVERY		76.		NA	I *
	0307	05/07/91	B001	% RECOVERY		74.		NA	I *
	0307	08/04/91	0001	UG/L	U	.04	U	.04	I
	0307	12/15/91	0001	UG/L	U	0.11	UJ	0.11	I
	0307	03/23/92	0001	UG/L	U	0.056	U	0.056	I
	0307	06/21/92	0001	UG/L	U	0.052	UJ	0.052	I
	0307	09/17/92	0001	UG/L	U	0.050	UJ	0.050	I
	0313	10/31/90	0001	UG/L	U	.05		NA	I *
	0313	02/03/91	0001	UG/L	U	.05	U	.05	I

U (ORG) - The material was analyzed for, but was not detected. The associated numerical value is the sample quantitation limit
UJ (ORG) - The material was analyzed for, but was not detected. The sample quantitation limit is an estimated quantity

GROUNDWATER QUALITY DATA BY PARAMETER
SITE: TXT99 OU1 VALIDATED DATA
10/30/90 TO 09/18/92
REPORT DATE: 05/06/93

PARAMETER NAME	LOCATION ID	LOG DATE	SAMPLE ID	UNITS OF MEASURE	PVI	LAB VALUE	PVI	VALIDATED VALUE	RUN TYPE
GAMMA-BHC (LINDANE)	0313	05/07/91	0001	UG/L	U	.05	U	.05	I
	0313	08/04/91	0001	UG/L	U	.04	U	.04	I
	0313	08/04/91	2001	UG/L	U	.04	U	.04	I
	0313	12/17/91	0001	UG/L	U	0.050	U	0.050	I
	0313	03/22/92	0001	UG/L	U	0.053	UJ	0.053	I
	0313	03/22/92	A001	% RECOVERY		96.		NA	I *
	0313	03/22/92	A001	% RECOVERY		104.		NA	X1*
	0313	03/22/92	B001	% RECOVERY		106.		NA	I *
	0313	03/22/92	B001	% RECOVERY		116.		NA	X1*
	0313	06/21/92	0001	UG/L	U	0.051	UJ	0.051	I
	0313	09/17/92	0001	UG/L	U	0.050	UJ	0.050	I
HEPTACHLOR	0063	11/01/90	0001	UG/L	U	.05	UJ	.05	I
	0063	02/05/91	0001	UG/L	U	.05	U	.05	I
	0063	02/05/91	A001	% RECOVERY		96.		NA	I *
	0063	02/05/91	B001	% RECOVERY		85.		NA	I *
	0063	05/06/91	0001	UG/L	U	.05	U	.05	I
	0063	08/05/91	0001	UG/L	U	.03	U	.03	I
	0063	08/05/91	A001	% RECOVERY		88.		NA	I *
	0063	08/05/91	B001	% RECOVERY		84.		NA	I *
	0063	08/06/91	0001	UG/L	U	.06	U	.06	D
	0063	12/16/91	0001	UG/L	U	0.053	U	0.053	I
	0063	03/23/92	0001	UG/L	U	0.054	UJ	0.054	I
	0063	03/23/92	1001	UG/L	U	0.052	U	0.052	I
	0063	06/22/92	0001	UG/L	U	0.051	UJ	0.051	I
	0063	06/22/92	1001	UG/L	U	0.051	U	0.051	I
	0063	09/16/92	0001	UG/L	U	0.050	UJ	0.050	I
	0071	11/06/90	0001	UG/L	U	.05		NA	I *
	0071	02/01/91	0001	UG/L	U	.05	U	.05	I
	0071	05/06/91	0001	UG/L	U	.05	U	.05	I
	0071	08/05/91	0001	UG/L	U	.03	U	.03	I
	0071	12/16/91	0001	UG/L	U	0.054	U	0.054	I
	0071	12/16/91	1001	UG/L	U	0.053	U	0.053	I
	0071	03/23/92	0001	UG/L	U	0.056	U	0.056	I
	0071	06/23/92	0001	UG/L	U	0.052	U	0.052	I
	0071	09/16/92	0001	UG/L	U	0.051	U	0.051	I
	0076	11/06/90	0001	UG/L	U	.05		NA	I *
	0076	02/01/91	0001	UG/L	U	.05	U	.05	I
	0076	05/06/91	0001	UG/L	U	.05	U	.05	I
	0076	05/06/91	0001	UG/L	U	.25	U	.25	D
	0076	12/16/91	0001	UG/L	U	0.052	U	0.052	I
	0076	03/23/92	0001	UG/L	U	0.053	U	0.053	I
	0076	03/23/92	A001	% RECOVERY		82.		NA	I *
	0076	03/23/92	B001	% RECOVERY		86.		NA	I *
	0076	03/23/92	B001	% RECOVERY		82.		NA	X1*
	0076	06/22/92	0001	UG/L	U	0.052	U	0.052	I
	0076	09/16/92	0001	UG/L	U	0.050	U	0.050	I
	0118	11/07/90	0001	UG/L	U	.05	UJ	.05	I
	0118	02/04/91	0001	UG/L	U	.05	U	.05	I
	0118	04/30/91	0001	UG/L	U	.05	U	.05	I
	0118	07/30/91	0001	UG/L	U	.03	U	.03	I
	0118	12/10/91	0001	UG/L	U	0.057	U	0.057	I
	0118	03/17/92	0001	UG/L	U	0.050	U	0.050	I
	0118	03/17/92	1001	UG/L	U	0.050	U	0.050	I
	0118	03/17/92	A001	% RECOVERY		80.		NA	I *
	0118	03/17/92	A001	% RECOVERY		82.		NA	X1*
	0118	03/17/92	B001	% RECOVERY		84.		NA	I *
	0118	03/17/92	B001	% RECOVERY		90.		NA	X1*

U (ORG) - The material was analyzed for, but was not detected. The associated numerical value is the sample quantitation limit

UJ (ORG) - The material was analyzed for, but was not detected. The sample quantitation limit is an estimated quantity

GROUNDWATER QUALITY DATA BY PARAMETER
SITE: TXT99 OU1 VALIDATED DATA
10/30/90 TO 09/18/92
REPORT DATE: 05/06/93

PARAMETER NAME	LOCATION ID	LOG DATE	SAMPLE ID	UNITS OF MEASURE	PVI	LAB VALUE	PVI	VALIDATED VALUE	RUN TYPE
HEPTACHLOR	0118	06/17/92	0001	UG/L	B	0.021	UJ	0.052	I
	0118	09/14/92	0001	UG/L	U	0.050	U	0.050	I
	0126	11/06/90	0001	UG/L	U	.05		NA	I *
	0126	02/05/91	0001	UG/L	U	.05	U	.05	I
	0126	05/01/91	0001	UG/L	U	.05	U	.05	I
	0126	07/31/91	0001	UG/L	U	.03	U	.03	I
	0126	12/12/91	0001	UG/L	U	0.25	UJ	0.25	I
	0126	03/18/92	0001	UG/L	U	0.054	U	0.054	I
	0126	06/16/92	0001	UG/L	B	0.022	UJ	0.056	I
	0126	09/14/92	0001	UG/L	U	0.051	U	0.051	I
	0126	09/14/92	1001	UG/L	U	0.050	U	0.050	I
	0129	11/05/90	0001	UG/L	U	.05	U	.05	I
	0129	02/04/91	0001	UG/L	U	.05	U	.05	I
	0129	04/30/91	0001	UG/L	U	.05	U	.05	I
	0129	07/30/91	0001	UG/L	U	.03	U	.03	I
	0129	12/17/91	0001	UG/L	U	0.054	U	0.054	I
	0129	03/17/92	0001	UG/L	U	0.056	U	0.056	I
	0129	06/16/92	0001	UG/L	B	0.022	UJ	0.055	I
	0129	09/15/92	0001	UG/L	U	0.050	U	0.050	I
	0138	05/02/91	0001	UG/L	U	.05	U	.05	I
	0138	07/30/91	0001	UG/L	U	.03	U	.03	I
	0271	11/06/90	0001	UG/L	U	.05		NA	I *
	0271	11/06/90	A001	% RECOVERY		77.		NA	I *
	0271	11/06/90	B001	% RECOVERY		76.		NA	I *
	0271	02/01/91	0001	UG/L	U	.05	U	.05	I
	0271	02/01/91	A001	% RECOVERY		81.		NA	I *
	0271	02/01/91	B001	% RECOVERY		81.		NA	I *
	0271	05/06/91	0001	UG/L	U	.05	U	.05	I
	0271	05/06/91	0001	UG/L	U	.75	U	.75	D
	0271	08/05/91	0001	UG/L	U	.03	U	.03	I
	0271	12/16/91	0001	UG/L	U	0.052	U	0.052	I
	0271	12/16/91	A001	% RECOVERY		80.		NA	I *
	0271	12/16/91	B001	% RECOVERY		80.		NA	I *
	0271	06/22/92	0001	UG/L	U	0.051	U	0.051	I
	0271	06/22/92	A001	% RECOVERY		92.		NA	I *
	0271	06/22/92	B001	% RECOVERY		88.		NA	I *
	0271	06/22/92	B001	% RECOVERY		94.		NA	X1*
	0271	09/16/92	0001	UG/L	U	0.050	U	0.050	I
	0271	09/16/92	A001	% RECOVERY		78.		NA	I *
	0271	09/16/92	A001	% RECOVERY		68.		NA	X1*
	0271	09/16/92	B001	% RECOVERY		82.		NA	I *
	0271	09/16/92	B001	% RECOVERY		74.		NA	X1*
	0305	11/01/90	0001	UG/L	U	.05	UJ	.05	I
	0305	01/31/91	0001	UG/L	U	.05	U	.05	I
	0305	05/05/91	0001	UG/L	U	.05	U	.05	I
	0305	08/02/91	0001	UG/L	U	.03	U	.03	I
	0305	12/17/91	0001	UG/L	U	0.050	U	0.050	I
	0305	12/17/91	4001	UG/L	U	0.050	U	0.050	I
	0305	03/19/92	0001	UG/L	U	0.052	U	0.052	I
	0305	03/19/92	A001	% RECOVERY		86.		NA	I *
	0305	03/19/92	B001	% RECOVERY		90.		NA	I *
	0305	03/19/92	B001	% RECOVERY		92.		NA	X1*
	0305	06/22/92	0001	UG/L	U	0.052	U	0.052	I
	0305	09/16/92	0001	UG/L	U	0.050	UJ	0.050	I
	0307	10/31/90	0001	UG/L	U	.05		NA	I *
	0307	02/03/91	0001	UG/L	U	.05	U	.05	I
	0307	05/07/91	0001	UG/L	U	.05	U	.05	I

B (ORG) - Present in blank
UJ (ORG) - The material was analyzed for, but was not detected. The sample quantitation limit is an estimated quantity
U (ORG) - The material was analyzed for, but was not detected. The associated numerical value is the sample quantitation limit

GROUNDWATER QUALITY DATA BY PARAMETER
SITE: TXT99 OU1 VALIDATED DATA
10/30/90 TO 09/18/92
REPORT DATE: 05/06/93

PARAMETER NAME	LOCATION ID	LOG DATE	SAMPLE ID	UNITS OF MEASURE	PVI	LAB VALUE	PVI	VALIDATED VALUE	RUN TYPE
HEPTACHLOR	0307	05/07/91	A001	% RECOVERY		77.		NA	I *
	0307	05/07/91	B001	% RECOVERY		77.		NA	I *
	0307	08/04/91	0001	UG/L	U	.03	U	.03	I
	0307	12/15/91	0001	UG/L	U	0.11	UJ	0.11	I
	0307	03/23/92	0001	UG/L	U	0.056	U	0.056	I
	0307	06/21/92	0001	UG/L	U	0.052	UJ	0.052	I
	0307	09/17/92	0001	UG/L	U	0.050	UJ	0.050	I
	0313	10/31/90	0001	UG/L	U	.05		NA	I *
	0313	02/03/91	0001	UG/L	U	.05	U	.05	I
	0313	05/07/91	0001	UG/L	U	.05	U	.05	I
	0313	08/04/91	0001	UG/L	U	.03	U	.03	I
	0313	08/04/91	2001	UG/L	U	.03	U	.03	I
	0313	12/17/91	0001	UG/L	U	0.050	U	0.050	I
	0313	03/22/92	0001	UG/L	U	0.053	UJ	0.053	I
	0313	03/22/92	A001	% RECOVERY		52.		NA	I *
	0313	03/22/92	A001	% RECOVERY		68.		NA	X1*
	0313	03/22/92	B001	% RECOVERY		56.		NA	I *
	0313	03/22/92	B001	% RECOVERY		62.		NA	X1*
	0313	06/21/92	0001	UG/L	U	0.051	UJ	0.051	I
	0313	09/17/92	0001	UG/L	U	0.050	UJ	0.050	I
HEPTACHLOR EPOXIDE	0063	11/01/90	0001	UG/L	U	.05	UJ	.05	I
	0063	02/05/91	0001	UG/L	U	.05	U	.05	I
	0063	05/06/91	0001	UG/L	U	.05	U	.05	I
	0063	08/05/91	0001	UG/L	U	.05	U	.05	I
	0063	08/06/91	0001	UG/L	U	.1	U	.1	D
	0063	12/16/91	0001	UG/L	U	0.053	U	0.053	I
	0063	03/23/92	0001	UG/L	U	0.054	UJ	0.054	I
	0063	03/23/92	1001	UG/L	U	0.052	U	0.052	I
	0063	06/22/92	0001	UG/L	U	0.051	UJ	0.051	I
	0063	06/22/92	1001	UG/L	U	0.051	U	0.051	I
	0063	09/16/92	0001	UG/L	U	0.050	UJ	0.050	I
	0071	11/06/90	0001	UG/L	U	.05		NA	I *
	0071	02/01/91	0001	UG/L	U	.05	U	.05	I
	0071	05/06/91	0001	UG/L	U	.05	U	.05	I
	0071	08/05/91	0001	UG/L	U	.05	U	.05	I
	0071	12/16/91	0001	UG/L	U	0.054	U	0.054	I
	0071	12/16/91	1001	UG/L	U	0.053	U	0.053	I
	0071	03/23/92	0001	UG/L	U	0.056	U	0.056	I
	0071	06/23/92	0001	UG/L	U	0.052	U	0.052	I
	0071	09/16/92	0001	UG/L	U	0.051	U	0.051	I
	0076	11/06/90	0001	UG/L	U	.05		NA	I *
	0076	02/01/91	0001	UG/L	U	.05	U	.05	I
	0076	05/06/91	0001	UG/L	U	.05	U	.05	I
	0076	05/06/91	0001	UG/L	U	.25	U	.25	D
	0076	12/16/91	0001	UG/L	U	0.052	U	0.052	I
	0076	03/23/92	0001	UG/L	U	0.053	U	0.053	I
	0076	06/22/92	0001	UG/L	U	0.052	U	0.052	I
	0076	09/16/92	0001	UG/L	U	0.050	U	0.050	I
	0118	11/07/90	0001	UG/L	U	.05	UJ	.05	I
	0118	02/04/91	0001	UG/L	U	.05	U	.05	I
	0118	04/30/91	0001	UG/L	U	.05	U	.05	I
	0118	07/30/91	0001	UG/L	U	.05	U	.05	I
	0118	12/10/91	0001	UG/L	U	0.057	U	0.057	I
	0118	03/17/92	0001	UG/L	U	0.050	U	0.050	I
	0118	03/17/92	1001	UG/L	U	0.050	U	0.050	I
	0118	06/17/92	0001	UG/L	U	0.052	U	0.052	I
	0118	09/14/92	0001	UG/L	U	0.050	U	0.050	I

U (ORG) - The material was analyzed for, but was not detected. The associated numerical value is the sample quantitation limit
UJ (ORG) - The material was analyzed for, but was not detected. The sample quantitation limit is an estimated quantity

GROUNDWATER QUALITY DATA BY PARAMETER
SITE: TXT99 OU1 VALIDATED DATA
10/30/90 TO 09/18/92
REPORT DATE: 05/06/93

PARAMETER NAME	LOCATION ID	LOG DATE	SAMPLE ID	UNITS OF MEASURE	PVI	LAB VALUE	PVI	VALIDATED VALUE	RUN TYPE
HEPTACHLOR EPOXIDE	0126	11/06/90	0001	UG/L	U	.05		NA	I *
	0126	02/05/91	0001	UG/L	U	.05	U	.05	I
	0126	05/01/91	0001	UG/L	U	.05	U	.05	I
	0126	07/31/91	0001	UG/L	U	.05	U	.05	I
	0126	12/12/91	0001	UG/L	U	0.25	UJ	0.25	I
	0126	03/18/92	0001	UG/L	U	0.054	U	0.054	I
	0126	06/16/92	0001	UG/L	U	0.056	U	0.056	I
	0126	09/14/92	0001	UG/L	U	0.051	U	0.051	I
	0126	09/14/92	1001	UG/L	U	0.050	U	0.050	I
	0129	11/05/90	0001	UG/L	U	.05	U	.05	I
	0129	02/04/91	0001	UG/L	U	.05	U	.05	I
	0129	04/30/91	0001	UG/L	U	.05	U	.05	I
	0129	07/30/91	0001	UG/L	U	.05	U	.05	I
	0129	12/17/91	0001	UG/L	U	0.054	U	0.054	I
	0129	03/17/92	0001	UG/L	U	0.056	U	0.056	I
	0129	06/16/92	0001	UG/L	U	0.055	U	0.055	I
	0129	09/15/92	0001	UG/L	U	0.050	U	0.050	I
	0138	05/02/91	0001	UG/L	U	.05	U	.05	I
	0138	07/30/91	0001	UG/L	U	.05	U	.05	I
	0271	11/06/90	0001	UG/L	U	.05		NA	I *
	0271	02/01/91	0001	UG/L	U	.05	U	.05	I
	0271	05/06/91	0001	UG/L	U	.05	U	.05	I
	0271	05/06/91	0001	UG/L	U	.75	U	.75	D
	0271	08/05/91	0001	UG/L	U	.05	U	.05	I
	0271	12/16/91	0001	UG/L	U	0.052	U	0.052	I
	0271	06/22/92	0001	UG/L	U	0.051	U	0.051	I
	0271	09/16/92	0001	UG/L	U	0.050	U	0.050	I
	0305	11/01/90	0001	UG/L	U	.05	UJ	.05	I
	0305	01/31/91	0001	UG/L	U	.05	U	.05	I
	0305	05/05/91	0001	UG/L	U	.05	U	.05	I
	0305	08/02/91	0001	UG/L	U	.05	U	.05	I
	0305	12/17/91	0001	UG/L	U	0.050	U	0.050	I
	0305	12/17/91	4001	UG/L	U	0.050	U	0.050	I
	0305	03/19/92	0001	UG/L	U	0.052	U	0.052	I
	0305	06/22/92	0001	UG/L	U	0.052	U	0.052	I
	0305	09/16/92	0001	UG/L	U	0.050	UJ	0.050	I
	0307	10/31/90	0001	UG/L	U	.05		NA	I *
	0307	02/03/91	0001	UG/L	U	.05	U	.05	I
	0307	05/07/91	0001	UG/L	U	.05	U	.05	I
	0307	08/04/91	0001	UG/L	U	.05	U	.05	I
	0307	12/15/91	0001	UG/L	U	0.11	UJ	0.11	I
	0307	03/23/92	0001	UG/L	U	0.056	U	0.056	I
	0307	06/21/92	0001	UG/L	U	0.052	UJ	0.052	I
	0307	09/17/92	0001	UG/L	U	0.050	UJ	0.050	I
	0313	10/31/90	0001	UG/L	U	.05		NA	I *
	0313	02/03/91	0001	UG/L	U	.05	U	.05	I
	0313	05/07/91	0001	UG/L	U	.05	U	.05	I
	0313	08/04/91	0001	UG/L	U	.05	U	.05	I
	0313	08/04/91	2001	UG/L	U	.05	U	.05	I
	0313	12/17/91	0001	UG/L	U	0.050	U	0.050	I
	0313	03/22/92	0001	UG/L	U	0.053	UJ	0.053	I
	0313	06/21/92	0001	UG/L	U	0.051	UJ	0.051	I
	0313	09/17/92	0001	UG/L	U	0.050	UJ	0.050	I
HEXACHLOROBENZENE	0063	11/01/90	0001	UG/L	U	10.	UJ	10.	I
	0063	02/05/91	0001	UG/L	U	10.	UJ	10.	I
	0063	05/06/91	0001	UG/L	U	10.	U	10.	I
	0063	08/05/91	0001	UG/L	U	10.	U	10.	I

U (ORG) - The material was analyzed for, but was not detected. The associated numerical value is the sample quantitation limit

UJ (ORG) - The material was analyzed for, but was not detected. The sample quantitation limit is an estimated quantity

GROUNDWATER QUALITY DATA BY PARAMETER
SITE: TXT99 OU1 VALIDATED DATA
10/30/90 TO 09/18/92
REPORT DATE: 05/06/93

PARAMETER NAME	LOCATION ID	LOG DATE	SAMPLE ID	UNITS OF MEASURE	PVI	LAB VALUE	PVI	VALIDATED VALUE	RUN TYPE
HEXACHLOROBENZENE	0063	12/16/91	0001	UG/L	U	10.	U	10.	I
	0063	03/23/92	0001	UG/L	U	10.	U	10.	I
	0063	03/23/92	1001	UG/L	U	10.	U	10.	I
	0063	06/22/92	0001	UG/L	U	10.	U	10.	I
	0063	06/22/92	1001	UG/L	U	10.	U	10.	I
	0063	09/16/92	0001	UG/L	U	10.	U	10.	I
	0071	11/06/90	0001	UG/L	U	10.		NA	I *
	0071	02/01/91	0001	UG/L	U	10.	U	10.	I
	0071	05/06/91	0001	UG/L	U	10.	U	10.	I
	0071	08/05/91	0001	UG/L	U	10.	U	10.	I
	0071	12/16/91	0001	UG/L	U	10.	U	10.	I
	0071	12/16/91	1001	UG/L	U	10.	U	10.	I
	0071	03/23/92	0001	UG/L	U	10.	U	10.	I
	0071	06/23/92	0001	UG/L	U	11.	U	11.	I
	0071	09/16/92	0001	UG/L	U	10.	U	10.	I
	0076	11/06/90	0001	UG/L	U	10.		NA	I *
	0076	02/01/91	0001	UG/L	U	10.	U	10.	I
	0076	05/06/91	0001	UG/L	U	10.	U	10.	I
	0076	12/16/91	0001	UG/L	U	10.	U	10.	I
	0076	03/23/92	0001	UG/L	U	10.	U	10.	I
	0076	06/22/92	0001	UG/L	U	10.	U	10.	I
	0076	09/16/92	0001	UG/L	U	10.	U	10.	I
	0118	11/07/90	0001	UG/L	U	10.	U	10.	I
	0118	02/04/91	0001	UG/L	U	10.	U	10.	I
	0118	04/30/91	0001	UG/L	U	10.	U	10.	I
	0118	07/30/91	0001	UG/L	U	10.	U	10.	I
	0118	12/10/91	0001	UG/L	U	11.	U	11.	I
	0118	03/17/92	1001	UG/L	U	11.	U	11.	I
	0118	06/17/92	0001	UG/L	U	10.	U	10.	I
	0118	09/14/92	0001	UG/L	U	10.	U	10.	I
	0126	11/06/90	0001	UG/L	U	10.		NA	I *
	0126	02/05/91	0001	UG/L	U	10.	UJ	10.	I
	0126	05/01/91	0001	UG/L	U	10.	U	10.	I
	0126	07/31/91	0001	UG/L	U	10.	U	10.	I
	0126	12/12/91	0001	UG/L	U	10.	U	10.	I
	0126	03/18/92	0001	UG/L	U	11.	U	11.	I
	0126	06/16/92	0001	UG/L	U	10.	U	10.	I
	0126	09/14/92	0001	UG/L	U	10.	U	10.	I
	0126	09/14/92	1001	UG/L	U	10.	U	10.	I
	0129	11/05/90	0001	UG/L	U	10.	U	10.	I
	0129	02/04/91	0001	UG/L	U	10.	U	10.	I
	0129	04/30/91	0001	UG/L	U	10.	U	10.	I
	0129	07/30/91	0001	UG/L	U	10.	U	10.	I
	0129	12/17/91	0001	UG/L	U	11.	U	11.	I
	0129	03/17/92	0001	UG/L	U	10.	U	10.	I
	0129	06/16/92	0001	UG/L	U	11.	U	11.	I
	0129	09/15/92	0001	UG/L	U	10.	U	10.	I
	0138	05/02/91	0001	UG/L	U	10.	U	10.	I
	0138	07/30/91	0001	UG/L	U	10.	U	10.	I
	0271	11/06/90	0001	UG/L	U	10.		NA	I *
	0271	02/01/91	0001	UG/L	U	10.	U	10.	I
	0271	05/06/91	0001	UG/L	U	10.	U	10.	I
	0271	08/05/91	0001	UG/L	U	10.	UJ	10.	I
	0271	12/16/91	0001	UG/L	U	10.	U	10.	I
	0271	06/22/92	0001	UG/L	U	10.	U	10.	I
	0271	09/16/92	0001	UG/L	U	10.	U	10.	I
	0301	11/05/90	0001	UG/L	U	10.	U	10.	I
	0302	11/05/90	0001	UG/L	U	10.	U	10.	I

U (ORG) - The material was analyzed for, but was not detected. The associated numerical value is the sample quantitation limit
UJ (ORG) - The material was analyzed for, but was not detected. The sample quantitation limit is an estimated quantity

GROUNDWATER QUALITY DATA BY PARAMETER
SITE: TXT99 OU1 VALIDATED DATA
10/30/90 TO 09/18/92
REPORT DATE: 05/06/93

PARAMETER NAME	LOCATION ID	LOG DATE	SAMPLE ID	UNITS OF MEASURE	PVI	LAB VALUE	PVI	VALIDATED VALUE	RUN TYPE
HEXACHLOROBENZENE	0303	11/07/90	0001	UG/L	U	10.	U	10.	I
	0304	11/07/90	0001	UG/L	U	10.	U	10.	I
	0305	11/01/90	0001	UG/L	U	10.	UJ	10.	I
	0305	01/31/91	0001	UG/L	U	10.	U	10.	I
	0305	05/05/91	0001	UG/L	U	10.	U	10.	I
	0305	08/02/91	0001	UG/L	U	10.	U	10.	I
	0305	08/02/91	0001	UG/L	U	10.	UJ	10.	R
	0305	08/03/91	0001	UG/L	U	10.		NA	I *
	0305	12/17/91	0001	UG/L	U	10.	U	10.	I
	0305	12/17/91	4001	UG/L	U	10.	U	10.	I
	0305	03/19/92	0001	UG/L	U	10.	U	10.	I
	0305	06/22/92	0001	UG/L	U	10.	U	10.	I
	0305	09/16/92	0001	UG/L	U	10.	U	10.	I
	0306	10/30/90	0001	UG/L	U	10.	U	10.	I
	0307	10/31/90	0001	UG/L	U	10.		NA	I *
	0307	02/03/91	0001	UG/L	U	10.	U	10.	I
	0307	05/07/91	0001	UG/L	U	10.	U	10.	I
	0307	08/04/91	0001	UG/L	U	10.	UJ	10.	I
	0307	08/04/91	0001	UG/L	U	10.	UJ	10.	R
	0307	08/05/91	0001	UG/L	U	10.		NA	I *
	0307	12/15/91	0001	UG/L	U	11.	U	11.	I
	0307	03/23/92	0001	UG/L	U	11.	U	11.	I
	0307	06/21/92	0001	UG/L	U	10.	U	10.	I
	0307	09/17/92	0001	UG/L	U	10.	U	10.	I
	0309	11/02/90	0001	UG/L	U	10.	UJ	10.	I
	0310	10/30/90	0001	UG/L	U	10.	U	10.	I
	0313	10/31/90	0001	UG/L	U	10.		NA	I *
	0313	02/03/91	0001	UG/L	U	10.	U	10.	I
	0313	05/07/91	0001	UG/L	U	10.	U	10.	I
	0313	08/04/91	0001	UG/L	U	10.	UJ	10.	I
	0313	08/04/91	0001	UG/L	U	10.	UJ	10.	R
	0313	08/04/91	2001	UG/L	U	10.	U	10.	I
	0313	08/05/91	0001	UG/L	U	10.		NA	I *
	0313	12/17/91	0001	UG/L	U	10.	U	10.	I
	0313	03/22/92	0001	UG/L	U	10.	U	10.	I
	0313	06/21/92	0001	UG/L	U	10.	U	10.	I
	0313	09/17/92	0001	UG/L	U	10.	U	10.	I
	0314	11/07/90	0001	UG/L	U	10.	U	10.	I
	0315	10/31/90	0001	UG/L	U	10.		NA	I *
	0317	11/06/90	0001	UG/L	U	10.		NA	I *
	0318	11/04/90	0001	UG/L	U	10.	U	10.	I
	0319	11/04/90	0001	UG/L	U	10.	U	10.	I
	0320	11/01/90	0001	UG/L	U	10.	UJ	10.	I
HEXACHLOROBUTADIENE	0063	11/01/90	0001	UG/L	U	10.	UJ	10.	I
	0063	02/05/91	0001	UG/L	U	10.	UJ	10.	I
	0063	05/06/91	0001	UG/L	U	10.	U	10.	I
	0063	08/05/91	0001	UG/L	U	10.	U	10.	I
	0063	12/16/91	0001	UG/L	U	10.	U	10.	I
	0063	03/23/92	0001	UG/L	U	10.	U	10.	I
	0063	03/23/92	1001	UG/L	U	10.	U	10.	I
	0063	06/22/92	0001	UG/L	U	10.	U	10.	I
	0063	06/22/92	1001	UG/L	U	10.	U	10.	I
	0063	09/16/92	0001	UG/L	U	10.	U	10.	I
	0071	11/06/90	0001	UG/L	U	10.		NA	I *
	0071	02/01/91	0001	UG/L	U	10.	U	10.	I
	0071	05/06/91	0001	UG/L	U	10.	U	10.	I
	0071	08/05/91	0001	UG/L	U	10.	U	10.	I

U (ORG) - The material was analyzed for, but was not detected. The associated numerical value is the sample quantitation limit
UJ (ORG) - The material was analyzed for, but was not detected. The sample quantitation limit is an estimated quantity

GROUNDWATER QUALITY DATA BY PARAMETER
SITE: TXT99 OU1 VALIDATED DATA
10/30/90 TO 09/18/92
REPORT DATE: 05/06/93

PARAMETER NAME	LOCATION ID	LOG DATE	SAMPLE ID	UNITS OF MEASURE	PVI	LAB VALUE	PVI	VALIDATED VALUE	RUN TYPE
HEXACHLOROBUTADIENE	0071	12/16/91	0001	UG/L	U	10.	U	10.	I
	0071	12/16/91	1001	UG/L	U	10.	U	10.	I
	0071	03/23/92	0001	UG/L	U	10.	U	10.	I
	0071	06/23/92	0001	UG/L	U	11.	UJ	11.	I
	0071	09/16/92	0001	UG/L	U	10.	U	10.	I
	0076	11/06/90	0001	UG/L	U	10.		NA	I *
	0076	02/01/91	0001	UG/L	U	10.	U	10.	I
	0076	05/06/91	0001	UG/L	U	10.	U	10.	I
	0076	12/16/91	0001	UG/L	U	10.	U	10.	I
	0076	03/23/92	0001	UG/L	U	10.	U	10.	I
	0076	06/22/92	0001	UG/L	U	10.	U	10.	I
	0076	09/16/92	0001	UG/L	U	10.	U	10.	I
	0118	11/07/90	0001	UG/L	U	10.	U	10.	I
	0118	02/04/91	0001	UG/L	U	10.	U	10.	I
	0118	04/30/91	0001	UG/L	U	10.	U	10.	I
	0118	07/30/91	0001	UG/L	U	10.	U	10.	I
	0118	12/10/91	0001	UG/L	U	11.	U	11.	I
	0118	03/17/92	1001	UG/L	U	11.	U	11.	I
	0118	06/17/92	0001	UG/L	U	10.	U	10.	I
	0118	09/14/92	0001	UG/L	U	10.	U	10.	I
	0126	11/06/90	0001	UG/L	U	10.		NA	I *
	0126	02/05/91	0001	UG/L	U	10.	UJ	10.	I
	0126	05/01/91	0001	UG/L	U	10.	U	10.	I
	0126	07/31/91	0001	UG/L	U	10.	U	10.	I
	0126	12/12/91	0001	UG/L	U	10.	U	10.	I
	0126	03/18/92	0001	UG/L	U	11.	U	11.	I
	0126	06/16/92	0001	UG/L	U	10.	U	10.	I
	0126	09/14/92	0001	UG/L	U	10.	U	10.	I
	0126	09/14/92	1001	UG/L	U	10.	U	10.	I
	0129	11/05/90	0001	UG/L	U	10.	U	10.	I
	0129	02/04/91	0001	UG/L	U	10.	U	10.	I
	0129	04/30/91	0001	UG/L	U	10.	U	10.	I
	0129	07/30/91	0001	UG/L	U	10.	U	10.	I
	0129	12/17/91	0001	UG/L	U	11.	U	11.	I
	0129	03/17/92	0001	UG/L	U	10.	U	10.	I
	0129	06/16/92	0001	UG/L	U	11.	U	11.	I
	0129	09/15/92	0001	UG/L	U	10.	U	10.	I
	0138	05/02/91	0001	UG/L	U	10.	U	10.	I
	0138	07/30/91	0001	UG/L	U	10.	U	10.	I
	0271	11/06/90	0001	UG/L	U	10.		NA	I *
	0271	02/01/91	0001	UG/L	U	10.	U	10.	I
	0271	05/06/91	0001	UG/L	U	10.	U	10.	I
	0271	08/05/91	0001	UG/L	U	10.	UJ	10.	I
	0271	12/16/91	0001	UG/L	U	10.	U	10.	I
	0271	06/22/92	0001	UG/L	U	10.	UJ	10.	I
	0271	09/16/92	0001	UG/L	U	10.	U	10.	I
	0301	11/05/90	0001	UG/L	U	10.	U	10.	I
	0302	11/05/90	0001	UG/L	U	10.	U	10.	I
	0303	11/07/90	0001	UG/L	U	10.	U	10.	I
	0304	11/07/90	0001	UG/L	U	10.	U	10.	I
	0305	11/01/90	0001	UG/L	U	10.	UJ	10.	I
	0305	01/31/91	0001	UG/L	U	10.	U	10.	I
	0305	05/05/91	0001	UG/L	U	10.	U	10.	I
	0305	08/02/91	0001	UG/L	U	10.	UJ	10.	I
	0305	08/02/91	0001	UG/L	U	10.	UJ	10.	R
	0305	08/03/91	0001	UG/L	U	10.		NA	I *
	0305	12/17/91	0001	UG/L	U	10.	U	10.	I
	0305	12/17/91	4001	UG/L	U	10.	U	10.	I

U (ORG) - The material was analyzed for, but was not detected. The associated numerical value is the sample quantitation limit

UJ (ORG) - The material was analyzed for, but was not detected. The sample quantitation limit is an estimated quantity

GROUNDWATER QUALITY DATA BY PARAMETER
SITE: TXT99 OU1 VALIDATED DATA
10/30/90 TO 09/18/92
REPORT DATE: 05/06/93

PARAMETER NAME	LOCATION ID	LOG DATE	SAMPLE ID	UNITS OF MEASURE	PVI	LAB VALUE	PVI	VALIDATED VALUE	RUN TYPE
HEXACHLOROBUTADIENE	0305	03/19/92	0001	UG/L	U	10.	U	10.	I
	0305	06/22/92	0001	UG/L	U	10.	U	10.	I
	0305	09/16/92	0001	UG/L	U	10.	U	10.	I
	0306	10/30/90	0001	UG/L	U	10.	U	10.	I
	0307	10/31/90	0001	UG/L	U	10.		NA	I *
	0307	02/03/91	0001	UG/L	U	10.	U	10.	I
	0307	05/07/91	0001	UG/L	U	10.	U	10.	I
	0307	08/04/91	0001	UG/L	U	10.	UJ	10.	I
	0307	08/04/91	0001	UG/L	U	10.	UJ	10.	R
	0307	08/05/91	0001	UG/L	U	10.		NA	I *
	0307	12/15/91	0001	UG/L	U	11.	U	11.	I
	0307	03/23/92	0001	UG/L	U	11.	U	11.	I
	0307	06/21/92	0001	UG/L	U	10.	UJ	10.	I
	0307	09/17/92	0001	UG/L	U	10.	U	10.	I
	0309	11/02/90	0001	UG/L	U	10.	UJ	10.	I
	0310	10/30/90	0001	UG/L	U	10.	U	10.	I
	0313	10/31/90	0001	UG/L	U	10.		NA	I *
	0313	02/03/91	0001	UG/L	U	10.	U	10.	I
	0313	05/07/91	0001	UG/L	U	10.	U	10.	I
	0313	08/04/91	0001	UG/L	U	10.	UJ	10.	I
	0313	08/04/91	0001	UG/L	U	10.	UJ	10.	R
	0313	08/04/91	2001	UG/L	U	10.	U	10.	I
	0313	08/05/91	0001	UG/L	U	10.		NA	I *
	0313	12/17/91	0001	UG/L	U	10.	U	10.	I
	0313	03/22/92	0001	UG/L	U	10.	U	10.	I
	0313	06/21/92	0001	UG/L	U	10.	UJ	10.	I
	0313	09/17/92	0001	UG/L	U	10.	U	10.	I
	0314	11/07/90	0001	UG/L	U	10.	U	10.	I
	0315	10/31/90	0001	UG/L	U	10.		NA	I *
	0317	11/06/90	0001	UG/L	U	10.		NA	I *
	0318	11/04/90	0001	UG/L	U	10.	U	10.	I
	0319	11/04/90	0001	UG/L	U	10.	U	10.	I
	0320	11/01/90	0001	UG/L	U	10.	UJ	10.	I
HEXACHLOROCYCLOPENTADIENE	0063	11/01/90	0001	UG/L	U	10.	UJ	10.	I
	0063	02/05/91	0001	UG/L	U	10.	UJ	10.	I
	0063	05/06/91	0001	UG/L	U	10.	U	10.	I
	0063	08/05/91	0001	UG/L	U	10.	U	10.	I
	0063	12/16/91	0001	UG/L	U	10.	U	10.	I
	0063	03/23/92	0001	UG/L	U	10.	U	10.	I
	0063	03/23/92	1001	UG/L	U	10.	U	10.	I
	0063	06/22/92	0001	UG/L	U	10.	U	10.	I
	0063	06/22/92	1001	UG/L	U	10.	U	10.	I
	0063	09/16/92	0001	UG/L	U	10.	U	10.	I
	0071	11/06/90	0001	UG/L	U	10.		NA	I *
	0071	02/01/91	0001	UG/L	U	10.	UJ	10.	I
	0071	05/06/91	0001	UG/L	U	10.	U	10.	I
	0071	08/05/91	0001	UG/L	U	10.	U	10.	I
	0071	12/16/91	0001	UG/L	U	10.	U	10.	I
	0071	12/16/91	1001	UG/L	U	10.	U	10.	I
	0071	03/23/92	0001	UG/L	U	10.	U	10.	I
	0071	06/23/92	0001	UG/L	U	11.	UJ	11.	I
	0071	09/16/92	0001	UG/L	U	10.	U	10.	I
	0076	11/06/90	0001	UG/L	U	10.		NA	I *
	0076	02/01/91	0001	UG/L	U	10.	UJ	10.	I
	0076	05/06/91	0001	UG/L	U	10.	U	10.	I
	0076	12/16/91	0001	UG/L	U	10.	U	10.	I
	0076	03/23/92	0001	UG/L	U	10.	U	10.	I

U (ORG) - The material was analyzed for, but was not detected. The associated numerical value is the sample quantitation limit
UJ (ORG) - The material was analyzed for, but was not detected. The sample quantitation limit is an estimated quantity

GROUNDWATER QUALITY DATA BY PARAMETER
SITE: TXT99 OU1 VALIDATED DATA
10/30/90 TO 09/18/92
REPORT DATE: 05/06/93

PARAMETER NAME	LOCATION ID	LOG DATE	SAMPLE ID	UNITS OF MEASURE	PVI	LAB VALUE	PVI	VALIDATED VALUE	RUN TYPE
HEXACHLOROCYCLOPENTADIENE	0076	06/22/92	0001	UG/L	U	10.	U	10.	I
	0076	09/16/92	0001	UG/L	U	10.	U	10.	I
	0118	11/07/90	0001	UG/L	U	10.	UJ	10.	I
	0118	02/04/91	0001	UG/L	U	10.	U	10.	I
	0118	04/30/91	0001	UG/L	U	10.	U	10.	I
	0118	07/30/91	0001	UG/L	U	10.	U	10.	I
	0118	12/10/91	0001	UG/L	U	11.	U	11.	I
	0118	03/17/92	1001	UG/L	U	11.	UJ	11.	I
	0118	06/17/92	0001	UG/L	U	10.	U	10.	I
	0118	09/14/92	0001	UG/L	U	10.	U	10.	I
	0126	11/06/90	0001	UG/L	U	10.		NA	I *
	0126	02/05/91	0001	UG/L	U	10.	UJ	10.	I
	0126	05/01/91	0001	UG/L	U	10.	U	10.	I
	0126	07/31/91	0001	UG/L	U	10.	U	10.	I
	0126	12/12/91	0001	UG/L	U	10.	U	10.	I
	0126	03/18/92	0001	UG/L	U	11.	U	11.	I
	0126	06/16/92	0001	UG/L	U	10.	U	10.	I
	0126	09/14/92	0001	UG/L	U	10.	U	10.	I
	0126	09/14/92	1001	UG/L	U	10.	U	10.	I
	0129	11/05/90	0001	UG/L	U	10.	UJ	10.	I
	0129	02/04/91	0001	UG/L	U	10.	U	10.	I
	0129	04/30/91	0001	UG/L	U	10.	U	10.	I
	0129	07/30/91	0001	UG/L	U	10.	U	10.	I
	0129	12/17/91	0001	UG/L	U	11.	UJ	11.	I
	0129	03/17/92	0001	UG/L	U	10.	U	10.	I
	0129	06/16/92	0001	UG/L	U	11.	U	11.	I
	0129	09/15/92	0001	UG/L	U	10.	U	10.	I
	0138	05/02/91	0001	UG/L	U	10.	U	10.	I
	0138	07/30/91	0001	UG/L	U	10.	U	10.	I
	0271	11/06/90	0001	UG/L	U	10.		NA	I *
	0271	02/01/91	0001	UG/L	U	10.	UJ	10.	I
	0271	05/06/91	0001	UG/L	U	10.	U	10.	I
	0271	08/05/91	0001	UG/L	U	10.	UJ	10.	I
	0271	12/16/91	0001	UG/L	U	10.	U	10.	I
	0271	06/22/92	0001	UG/L	U	10.	UJ	10.	I
	0271	09/16/92	0001	UG/L	U	10.	U	10.	I
	0301	11/05/90	0001	UG/L	U	10.	U	10.	I
	0302	11/05/90	0001	UG/L	U	10.	UJ	10.	I
	0303	11/07/90	0001	UG/L	U	10.	UJ	10.	I
	0304	11/07/90	0001	UG/L	U	10.	UJ	10.	I
	0305	11/01/90	0001	UG/L	U	10.	UJ	10.	I
	0305	01/31/91	0001	UG/L	U	10.	UJ	10.	I
	0305	05/05/91	0001	UG/L	U	10.	U	10.	I
	0305	08/02/91	0001	UG/L	U	10.	UJ	10.	I
	0305	08/02/91	0001	UG/L	U	10.	UJ	10.	R
	0305	08/03/91	0001	UG/L	U	10.		NA	I *
	0305	12/17/91	0001	UG/L	U	10.	UJ	10.	I
	0305	12/17/91	4001	UG/L	U	10.	UJ	10.	I
	0305	03/19/92	0001	UG/L	U	10.	UJ	10.	I
	0305	06/22/92	0001	UG/L	U	10.	U	10.	I
	0305	09/16/92	0001	UG/L	U	10.	U	10.	I
	0306	10/30/90	0001	UG/L	U	10.	U	10.	I
	0307	10/31/90	0001	UG/L	U	10.		NA	I *
	0307	02/03/91	0001	UG/L	U	10.	UJ	10.	I
	0307	05/07/91	0001	UG/L	U	10.	U	10.	I
	0307	08/04/91	0001	UG/L	U	10.	UJ	10.	I
	0307	08/04/91	0001	UG/L	U	10.	UJ	10.	R
	0307	08/05/91	0001	UG/L	U	10.		NA	I *

U (ORG) - The material was analyzed for, but was not detected. The associated numerical value is the sample quantitation limit
UJ (ORG) - The material was analyzed for, but was not detected. The sample quantitation limit is an estimated quantity

GROUNDWATER QUALITY DATA BY PARAMETER
SITE: TXT99 OU1 VALIDATED DATA
10/30/90 TO 09/18/92
REPORT DATE: 05/06/93

PARAMETER NAME	LOCATION ID	LOG DATE	SAMPLE ID	UNITS OF MEASURE	PVI	LAB VALUE	PVI	VALIDATED VALUE	RUN TYPE
HEXACHLOROCYCLOPENTADIENE	0307	12/15/91	0001	UG/L	U	11.	UJ	11.	I
	0307	03/23/92	0001	UG/L	U	11.	U	11.	I
	0307	06/21/92	0001	UG/L	U	10.	UJ	10.	I
	0307	09/17/92	0001	UG/L	U	10.	U	10.	I
	0309	11/02/90	0001	UG/L	U	10.	UJ	10.	I
	0310	10/30/90	0001	UG/L	U	10.	U	10.	I
	0313	10/31/90	0001	UG/L	U	10.		NA	I *
	0313	02/03/91	0001	UG/L	U	10.	UJ	10.	I
	0313	05/07/91	0001	UG/L	U	10.	UJ	10.	I
	0313	08/04/91	0001	UG/L	U	10.	UJ	10.	I
	0313	08/04/91	0001	UG/L	U	10.	UJ	10.	R
	0313	08/04/91	2001	UG/L	U	10.	U	10.	I
	0313	08/05/91	0001	UG/L	U	10.		NA	I *
	0313	12/17/91	0001	UG/L	U	10.	UJ	10.	I
	0313	03/22/92	0001	UG/L	U	10.	UJ	10.	I
	0313	06/21/92	0001	UG/L	U	10.	UJ	10.	I
	0313	09/17/92	0001	UG/L	U	10.	U	10.	I
	0314	11/07/90	0001	UG/L	U	10.	UJ	10.	I
	0315	10/31/90	0001	UG/L	U	10.		NA	I *
	0317	11/06/90	0001	UG/L	U	10.		NA	I *
	0318	11/04/90	0001	UG/L	U	10.	U	10.	I
	0319	11/04/90	0001	UG/L	U	10.	U	10.	I
	0320	11/01/90	0001	UG/L	U	10.	UJ	10.	I
HEXACHLOROETHANE	0063	11/01/90	0001	UG/L	U	10.	UJ	10.	I
	0063	02/05/91	0001	UG/L	U	10.	UJ	10.	I
	0063	05/06/91	0001	UG/L	U	10.	U	10.	I
	0063	08/05/91	0001	UG/L	U	10.	UJ	10.	I
	0063	12/16/91	0001	UG/L	U	10.	U	10.	I
	0063	03/23/92	0001	UG/L	U	10.	U	10.	I
	0063	03/23/92	1001	UG/L	U	10.	U	10.	I
	0063	06/22/92	0001	UG/L	U	10.	U	10.	I
	0063	06/22/92	1001	UG/L	U	10.	U	10.	I
	0063	09/16/92	0001	UG/L	U	10.	U	10.	I
	0071	11/06/90	0001	UG/L	U	10.		NA	I *
	0071	02/01/91	0001	UG/L	U	10.	U	10.	I
	0071	05/06/91	0001	UG/L	U	10.	U	10.	I
	0071	08/05/91	0001	UG/L	U	10.	UJ	10.	I
	0071	12/16/91	0001	UG/L	U	10.	U	10.	I
	0071	12/16/91	1001	UG/L	U	10.	U	10.	I
	0071	03/23/92	0001	UG/L	U	10.	U	10.	I
	0071	06/23/92	0001	UG/L	U	11.	U	11.	I
	0071	09/16/92	0001	UG/L	U	10.	U	10.	I
	0076	11/06/90	0001	UG/L	U	10.		NA	I *
	0076	02/01/91	0001	UG/L	U	10.	U	10.	I
	0076	05/06/91	0001	UG/L	U	10.	U	10.	I
	0076	12/16/91	0001	UG/L	U	10.	U	10.	I
	0076	03/23/92	0001	UG/L	U	10.	U	10.	I
	0076	06/22/92	0001	UG/L	U	10.	U	10.	I
	0076	09/16/92	0001	UG/L	U	10.	U	10.	I
	0118	11/07/90	0001	UG/L	U	10.	U	10.	I
	0118	02/04/91	0001	UG/L	U	10.	U	10.	I
	0118	04/30/91	0001	UG/L	U	10.	U	10.	I
	0118	07/30/91	0001	UG/L	U	10.	UJ	10.	I
	0118	12/10/91	0001	UG/L	U	11.	U	11.	I
	0118	03/17/92	1001	UG/L	U	11.	U	11.	I
	0118	06/17/92	0001	UG/L	U	10.	U	10.	I
	0118	09/14/92	0001	UG/L	U	10.	U	10.	I

U (ORG) - The material was analyzed for, but was not detected. The associated numerical value is the sample quantitation limit

UJ (ORG) - The material was analyzed for, but was not detected. The sample quantitation limit is an estimated quantity

GROUNDWATER QUALITY DATA BY PARAMETER
SITE: TXT99 OU1 VALIDATED DATA
10/30/90 TO 09/18/92
REPORT DATE: 05/06/93

PARAMETER NAME	LOCATION ID	LOG DATE	SAMPLE ID	UNITS OF MEASURE	PVI	LAB VALUE	PVI	VALIDATED VALUE	RUN TYPE
HEXACHLOROETHANE	0126	11/06/90	0001	UG/L	U	10.		NA	I *
	0126	02/05/91	0001	UG/L	U	10.	UJ	10.	I
	0126	05/01/91	0001	UG/L	U	10.	U	10.	I
	0126	07/31/91	0001	UG/L	U	10.	UJ	10.	I
	0126	12/12/91	0001	UG/L	U	10.	U	10.	I
	0126	03/18/92	0001	UG/L	U	11.	U	11.	I
	0126	06/16/92	0001	UG/L	U	10.	U	10.	I
	0126	09/14/92	0001	UG/L	U	10.	U	10.	I
	0126	09/14/92	1001	UG/L	U	10.	U	10.	I
	0129	11/05/90	0001	UG/L	U	10.	U	10.	I
	0129	02/04/91	0001	UG/L	U	10.	U	10.	I
	0129	04/30/91	0001	UG/L	U	10.	U	10.	I
	0129	07/30/91	0001	UG/L	U	10.	UJ	10.	I
	0129	12/17/91	0001	UG/L	U	11.	U	11.	I
	0129	03/17/92	0001	UG/L	U	10.	U	10.	I
	0129	06/16/92	0001	UG/L	U	11.	U	11.	I
	0129	09/15/92	0001	UG/L	U	10.	U	10.	I
	0138	05/02/91	0001	UG/L	U	10.	U	10.	I
	0138	07/30/91	0001	UG/L	U	10.	UJ	10.	I
	0271	11/06/90	0001	UG/L	U	10.		NA	I *
	0271	02/01/91	0001	UG/L	U	10.	U	10.	I
	0271	05/06/91	0001	UG/L	U	10.	U	10.	I
	0271	08/05/91	0001	UG/L	U	10.	UJ	10.	I
	0271	12/16/91	0001	UG/L	U	10.	U	10.	I
	0271	06/22/92	0001	UG/L	U	10.	U	10.	I
	0271	09/16/92	0001	UG/L	U	10.	U	10.	I
	0301	11/05/90	0001	UG/L	U	10.	U	10.	I
	0302	11/05/90	0001	UG/L	U	10.	U	10.	I
	0303	11/07/90	0001	UG/L	U	10.	U	10.	I
	0304	11/07/90	0001	UG/L	U	10.	U	10.	I
	0305	11/01/90	0001	UG/L	U	10.	UJ	10.	I
	0305	01/31/91	0001	UG/L	U	10.	U	10.	I
	0305	05/05/91	0001	UG/L	U	10.	U	10.	I
	0305	08/02/91	0001	UG/L	U	10.	UJ	10.	I
	0305	08/02/91	0001	UG/L	U	10.	UJ	10.	R
	0305	08/03/91	0001	UG/L	U	10.		NA	I *
	0305	12/17/91	0001	UG/L	U	10.	U	10.	I
	0305	12/17/91	4001	UG/L	U	10.	U	10.	I
	0305	03/19/92	0001	UG/L	U	10.	U	10.	I
	0305	06/22/92	0001	UG/L	U	10.	U	10.	I
	0305	09/16/92	0001	UG/L	U	10.	U	10.	I
	0306	10/30/90	0001	UG/L	U	10.	U	10.	I
	0307	10/31/90	0001	UG/L	U	10.		NA	I *
	0307	02/03/91	0001	UG/L	U	10.	U	10.	I
	0307	05/07/91	0001	UG/L	U	10.	UJ	10.	I
	0307	08/04/91	0001	UG/L	U	10.	UJ	10.	I
	0307	08/04/91	0001	UG/L	U	10.	UJ	10.	R
	0307	08/05/91	0001	UG/L	U	10.		NA	I *
	0307	12/15/91	0001	UG/L	U	11.	U	11.	I
	0307	03/23/92	0001	UG/L	U	11.	U	11.	I
	0307	06/21/92	0001	UG/L	U	10.	U	10.	I
	0307	09/17/92	0001	UG/L	U	10.	U	10.	I
	0309	11/02/90	0001	UG/L	U	10.	UJ	10.	I
	0310	10/30/90	0001	UG/L	U	10.	U	10.	I
	0313	10/31/90	0001	UG/L	U	10.		NA	I *
	0313	02/03/91	0001	UG/L	U	10.	U	10.	I
	0313	05/07/91	0001	UG/L	U	10.	U	10.	I
	0313	08/04/91	0001	UG/L	U	10.	UJ	10.	I

U (ORG) - The material was analyzed for, but was not detected. The associated numerical value is the sample quantitation limit
UJ (ORG) - The material was analyzed for, but was not detected. The sample quantitation limit is an estimated quantity

GROUNDWATER QUALITY DATA BY PARAMETER
SITE: TXT99 OU1 VALIDATED DATA
10/30/90 TO 09/18/92
REPORT DATE: 05/06/93

PARAMETER NAME	LOCATION ID	LOG DATE	SAMPLE ID	UNITS OF MEASURE	PVI	LAB VALUE	PVI	VALIDATED VALUE	RUN TYPE
HEXACHLOROETHANE	0313	08/04/91	0001	UG/L	U	10.	UJ	10.	R
	0313	08/04/91	2001	UG/L	U	10.	UJ	10.	I
	0313	08/05/91	0001	UG/L	U	10.		NA	I *
	0313	12/17/91	0001	UG/L	U	10.	U	10.	I
	0313	03/22/92	0001	UG/L	U	10.	U	10.	I
	0313	06/21/92	0001	UG/L	U	10.	U	10.	I
	0313	09/17/92	0001	UG/L	U	10.	U	10.	I
	0314	11/07/90	0001	UG/L	U	10.	U	10.	I
	0315	10/31/90	0001	UG/L	U	10.		NA	I *
	0317	11/06/90	0001	UG/L	U	10.		NA	I *
	0318	11/04/90	0001	UG/L	U	10.	U	10.	I
	0319	11/04/90	0001	UG/L	U	10.	U	10.	I
	0320	11/01/90	0001	UG/L	U	10.	UJ	10.	I
INDENO(1,2,3-CD)PYRENE	0063	11/01/90	0001	UG/L	U	10.	UJ	10.	I
	0063	02/05/91	0001	UG/L	U	10.	UJ	10.	I
	0063	05/06/91	0001	UG/L	U	10.	U	10.	I
	0063	08/05/91	0001	UG/L	U	10.	U	10.	I
	0063	12/16/91	0001	UG/L	U	10.	U	10.	I
	0063	03/23/92	0001	UG/L	U	10.	U	10.	I
	0063	03/23/92	1001	UG/L	U	10.	U	10.	I
	0063	06/22/92	0001	UG/L	U	10.	U	10.	I
	0063	06/22/92	1001	UG/L	U	10.	U	10.	I
	0063	09/16/92	0001	UG/L	U	10.	U	10.	I
	0071	11/06/90	0001	UG/L	U	10.		NA	I *
	0071	02/01/91	0001	UG/L	U	10.	U	10.	I
	0071	05/06/91	0001	UG/L	U	10.	U	10.	I
	0071	08/05/91	0001	UG/L	U	10.	U	10.	I
	0071	12/16/91	0001	UG/L	U	10.	U	10.	I
	0071	12/16/91	1001	UG/L	U	10.	U	10.	I
	0071	03/23/92	0001	UG/L	U	10.	U	10.	I
	0071	06/23/92	0001	UG/L	U	11.	U	11.	I
	0071	09/16/92	0001	UG/L	U	10.	U	10.	I
	0076	11/06/90	0001	UG/L	U	10.		NA	I *
	0076	02/01/91	0001	UG/L	U	10.	U	10.	I
	0076	05/06/91	0001	UG/L	U	10.	U	10.	I
	0076	12/16/91	0001	UG/L	U	10.	U	10.	I
	0076	03/23/92	0001	UG/L	U	10.	U	10.	I
	0076	06/22/92	0001	UG/L	U	10.	U	10.	I
	0076	09/16/92	0001	UG/L	U	10.	U	10.	I
	0118	11/07/90	0001	UG/L	U	10.	U	10.	I
	0118	02/04/91	0001	UG/L	U	10.	U	10.	I
	0118	04/30/91	0001	UG/L	U	10.	U	10.	I
	0118	07/30/91	0001	UG/L	U	10.	U	10.	I
	0118	12/10/91	0001	UG/L	U	11.	U	11.	I
	0118	03/17/92	1001	UG/L	U	11.	U	11.	I
	0118	06/17/92	0001	UG/L	U	10.	U	10.	I
	0118	09/14/92	0001	UG/L	U	10.	U	10.	I
	0126	11/06/90	0001	UG/L	U	10.		NA	I *
	0126	02/05/91	0001	UG/L	U	10.	UJ	10.	I
	0126	05/01/91	0001	UG/L	U	10.	U	10.	I
	0126	07/31/91	0001	UG/L	U	10.	U	10.	I
	0126	12/12/91	0001	UG/L	U	10.	U	10.	I
	0126	03/18/92	0001	UG/L	U	11.	U	11.	I
	0126	06/16/92	0001	UG/L	U	10.	UJ	10.	I
	0126	09/14/92	0001	UG/L	U	10.	U	10.	I
	0126	09/14/92	1001	UG/L	U	10.	U	10.	I
	0129	11/05/90	0001	UG/L	U	10.	U	10.	I

U (ORG) - The material was analyzed for, but was not detected. The associated numerical value is the sample quantitation limit
UJ (ORG) - The material was analyzed for, but was not detected. The sample quantitation limit is an estimated quantity

GROUNDWATER QUALITY DATA BY PARAMETER
SITE: TXT99 OU1 VALIDATED DATA
10/30/90 TO 09/18/92
REPORT DATE: 05/06/93

PARAMETER NAME	LOCATION ID	LOG DATE	SAMPLE ID	UNITS OF MEASURE	PVI	LAB VALUE	PVI	VALIDATED VALUE	RUN TYPE
INDENO(1,2,3-CD)PYRENE	0129	02/04/91	0001	UG/L	U	10.	U	10.	I
	0129	04/30/91	0001	UG/L	U	10.	U	10.	I
	0129	07/30/91	0001	UG/L	U	10.	U	10.	I
	0129	12/17/91	0001	UG/L	U	11.	U	11.	I
	0129	03/17/92	0001	UG/L	U	10.	U	10.	I
	0129	06/16/92	0001	UG/L	U	11.	UJ	11.	I
	0129	09/15/92	0001	UG/L	U	10.	U	10.	I
	0138	05/02/91	0001	UG/L	U	10.	UJ	10.	I
	0138	07/30/91	0001	UG/L	U	10.	U	10.	I
	0271	11/06/90	0001	UG/L	U	10.		NA	I *
	0271	02/01/91	0001	UG/L	U	10.	U	10.	I
	0271	05/06/91	0001	UG/L	U	10.	U	10.	I
	0271	08/05/91	0001	UG/L	U	10.	UJ	10.	I
	0271	12/16/91	0001	UG/L	U	10.	U	10.	I
	0271	06/22/92	0001	UG/L	U	10.	U	10.	I
	0271	09/16/92	0001	UG/L	U	10.	U	10.	I
	0301	11/05/90	0001	UG/L	U	10.	U	10.	I
	0302	11/05/90	0001	UG/L	U	10.	U	10.	I
	0303	11/07/90	0001	UG/L	U	10.	U	10.	I
	0304	11/07/90	0001	UG/L	U	10.	U	10.	I
	0305	11/01/90	0001	UG/L	U	10.	UJ	10.	I
	0305	01/31/91	0001	UG/L	U	10.	U	10.	I
	0305	05/05/91	0001	UG/L	U	10.	U	10.	I
	0305	08/02/91	0001	UG/L	U	10.	J	10.	I
	0305	08/02/91	0001	UG/L	U	10.	UJ	10.	R
	0305	08/03/91	0001	UG/L	U	10.		NA	I *
	0305	12/17/91	0001	UG/L	U	10.	U	10.	I
	0305	12/17/91	4001	UG/L	U	10.	U	10.	I
	0305	03/19/92	0001	UG/L	U	10.	U	10.	I
	0305	06/22/92	0001	UG/L	U	10.	U	10.	I
	0305	09/16/92	0001	UG/L	U	10.	U	10.	I
	0306	10/30/90	0001	UG/L	U	10.	U	10.	I
	0307	10/31/90	0001	UG/L	U	10.		NA	I *
	0307	02/03/91	0001	UG/L	U	10.	U	10.	I
	0307	05/07/91	0001	UG/L	U	10.	U	10.	I
	0307	08/04/91	0001	UG/L	U	10.	UJ	10.	I
	0307	08/04/91	0001	UG/L	U	10.	UJ	10.	R
	0307	08/05/91	0001	UG/L	U	10.		NA	I *
	0307	12/15/91	0001	UG/L	U	11.	U	11.	I
	0307	03/23/92	0001	UG/L	U	11.	U	11.	I
	0307	06/21/92	0001	UG/L	U	10.	U	10.	I
	0307	09/17/92	0001	UG/L	U	10.	U	10.	I
	0309	11/02/90	0001	UG/L	U	10.	UJ	10.	I
	0310	10/30/90	0001	UG/L	U	10.	U	10.	I
	0313	10/31/90	0001	UG/L	U	10.		NA	I *
	0313	02/03/91	0001	UG/L	U	10.	U	10.	I
	0313	05/07/91	0001	UG/L	U	10.	U	10.	I
	0313	08/04/91	0001	UG/L	U	10.	UJ	10.	I
	0313	08/04/91	0001	UG/L	U	10.	UJ	10.	R
	0313	08/04/91	2001	UG/L	U	10.	U	10.	I
	0313	08/05/91	0001	UG/L	U	10.		NA	I *
	0313	12/17/91	0001	UG/L	U	10.	U	10.	I
	0313	03/22/92	0001	UG/L	U	10.	U	10.	I
	0313	06/21/92	0001	UG/L	U	10.	U	10.	I
	0313	09/17/92	0001	UG/L	U	10.	U	10.	I
	0314	11/07/90	0001	UG/L	U	10.	U	10.	I
	0315	10/31/90	0001	UG/L	U	10.		NA	I *

U (ORG) - The material was analyzed for, but was not detected. The associated numerical value is the sample quantitation limit
UJ (ORG) - The material was analyzed for, but was not detected. The sample quantitation limit is an estimated quantity
J (ORG) - The associated numerical value is an estimated quantity

GROUNDWATER QUALITY DATA BY PARAMETER
SITE: TXT99 OU1 VALIDATED DATA
10/30/90 TO 09/18/92
REPORT DATE: 05/06/93

PARAMETER NAME	LOCATION ID	LOG DATE	SAMPLE ID	UNITS OF MEASURE	PVI	LAB VALUE	PVI	VALIDATED VALUE	RUN TYPE
INDENO(1,2,3-CD)PYRENE	0317	11/06/90	0001	UG/L	U	10.		NA	I *
	0318	11/04/90	0001	UG/L	U	10.	U	10.	I
	0319	11/04/90	0001	UG/L	U	10.	U	10.	I
	0320	11/01/90	0001	UG/L	U	10.	UJ	10.	I
IODINE-131	0063	02/05/91	0001	PCI/L	U	11.		NA	I *
	0071	02/01/91	0001	PCI/L	U	11.		NA	I *
	0076	02/01/91	0001	PCI/L	U	19.		NA	I *
	0118	02/04/91	0001	PCI/L	U	14.		NA	I *
	0122	02/03/91	0001	PCI/L	U	11.		NA	I *
	0126	02/05/91	0001	PCI/L	U	11.		NA	I *
	0129	02/04/91	0001	PCI/L	U	15.		NA	I *
	0271	02/01/91	0001	PCI/L	U	11.		NA	I *
	0305	01/31/91	0001	PCI/L	U	11.		NA	I *
	0307	02/03/91	0001	PCI/L	U	11.		NA	I *
	0307	02/03/91	C001	PCI/L	U	14.		NA	I *
	0313	02/03/91	0001	PCI/L	U	9.8		NA	I *
IRIDIUM-192	0063	02/05/91	0001	PCI/L	U	9.3		NA	I *
	0071	02/01/91	0001	PCI/L	U	11.		NA	I *
	0076	02/01/91	0001	PCI/L	U	15.		NA	I *
	0118	02/04/91	0001	PCI/L	U	11.		NA	I *
	0122	02/03/91	0001	PCI/L	U	12.		NA	I *
	0126	02/05/91	0001	PCI/L	U	12.		NA	I *
	0129	02/04/91	0001	PCI/L	U	12.		NA	I *
	0271	02/01/91	0001	PCI/L	U	12.		NA	I *
	0305	01/31/91	0001	PCI/L	U	12.		NA	I *
	0307	02/03/91	0001	PCI/L	U	9.9		NA	I *
	0307	02/03/91	C001	PCI/L	U	11.		NA	I *
	0313	02/03/91	0001	PCI/L	U	12.		NA	I *
IRON, TOTAL	0046	02/05/91	0001	UG/L		2120.		NA	I *
	0046	05/06/91	0001	UG/L		2780.		NA	I *
	0046	08/05/91	0001	MG/L		2.57		NA	I *
	0046	06/22/92	0001	UG/L		11800.		11800.	I
	0046	09/16/92	0001	UG/L		2330.		2330.	I
	0063	11/01/90	0001	UG/L		2550.	J	2550.	I
	0063	11/01/90	1001	UG/L		2610.		NA	I *
	0063	02/05/91	0001	UG/L		1450.		NA	I *
	0063	02/05/91	0001	UG/L		1570.		1570.	I
	0063	02/05/91	A001	% RECOVERY		96.		NA	I *
	0063	02/05/91	A001	% RECOVERY		99.3		NA	I *
	0063	02/05/91	C001	UG/L		1190.		NA	I *
	0063	02/05/91	C001	UG/L		1505.26		NA	I *
	0063	05/06/91	0001	UG/L		868.		NA	I *
	0063	05/06/91	0001	UG/L		6650.		6650.	I
	0063	05/06/91	C001	UG/L		860.		NA	I *
	0063	08/05/91	0001	MG/L		.649		NA	I *
	0063	08/05/91	0001	UG/L		571.		571.	I
	0063	12/16/91	0001	UG/L		2030.		2030.	I
	0063	03/23/92	0001	UG/L		597.		597.	I
	0063	03/23/92	1001	UG/L		512.		512.	I
	0063	06/22/92	0001	UG/L		2340.		2340.	I
	0063	06/22/92	1001	UG/L		2290.		2290.	I
	0063	09/16/92	0001	UG/L		11400.		11400.	I
	0071	11/06/90	0001	UG/L		180.		NA	I *
	0071	02/01/91	0001	UG/L		729.		729.	I

U (ORG) - The material was analyzed for, but was not detected. The associated numerical value is the sample quantitation limit
UJ (ORG) - The material was analyzed for, but was not detected. The sample quantitation limit is an estimated quantity
J (INORG)- The associated value is an estimated quantity

GROUNDWATER QUALITY DATA BY PARAMETER
SITE: TXT99 OU1 VALIDATED DATA
10/30/90 TO 09/18/92
REPORT DATE: 05/06/93

PARAMETER NAME	LOCATION ID	LOG DATE	SAMPLE ID	UNITS OF MEASURE	PVI	LAB VALUE	PVI	VALIDATED VALUE	RUN TYPE
IRON, TOTAL	0071	02/01/91	1001	UG/L		75.8		NA	I *
	0071	05/06/91	0001	UG/L		55.4		NA	I *
	0071	05/06/91	0001	UG/L	B	62.7	UJ	62.7	I
	0071	08/05/91	0001	MG/L		.0569		NA	I *
	0071	08/05/91	0001	UG/L		34.7	J	34.7	I
	0071	12/16/91	0001	UG/L	U	100.	U	100.	I
	0071	12/16/91	1001	UG/L	U	100.	U	100.	I
	0071	03/23/92	0001	UG/L		129.		129.	I
	0071	06/23/92	0001	UG/L	U	19.	U	19.	I
	0071	09/16/92	0001	UG/L		47.4	UJ	47.40	I
	0071	09/16/92	1001	UG/L		49.0		49.0	I
	0076	11/06/90	0001	UG/L		780.		NA	I *
	0076	02/01/91	0001	UG/L	B	69.7	B	69.7	I
	0076	02/01/91	1001	UG/L		22.9		NA	I *
	0076	05/06/91	0001	UG/L		17.7		NA	I *
	0076	05/06/91	0001	UG/L	B	19.9	UJ	19.9	I
	0076	12/16/91	0001	UG/L	U	100.	U	100.	I
	0076	03/23/92	0001	UG/L	U	30.	U	30.	I
	0076	03/23/92	A001	% RECOVERY		86.5		NA	I *
	0076	06/22/92	0001	UG/L	B	69.6		69.6	I
	0076	09/16/92	0001	UG/L		28.3	UJ	28.30	I
	0111	11/02/90	0001	UG/L		67.4		NA	I *
	0111	05/07/91	0001	UG/L		65.2		NA	I *
	0112	11/02/90	0001	UG/L		424.		NA	I *
	0112	05/03/91	0001	UG/L		418.		NA	I *
	0115	11/03/90	0001	UG/L		20800.		NA	I *
	0115	02/03/91	0001	UG/L		25400.		NA	I *
	0115	05/02/91	0001	UG/L		22000.		NA	I *
	0115	08/01/91	0001	MG/L		109.		NA	I *
	0115	08/01/91	2001	MG/L		.032		NA	I *
	0115	06/17/92	0001	UG/L		3080.		3080.	I
	0115	06/17/92	4001	UG/L	U	19.	U	19.	I
	0115	09/15/92	0001	UG/L		8270.		8270.	I
	0115	09/15/92	4001	UG/L		41.3	UJ	41.30	I
	0117	11/04/90	0001	UG/L		60100.		NA	I *
	0117	05/02/91	0001	UG/L		57800.		NA	I *
	0118	11/07/90	0001	UG/L		1280.	J	1280.	I
	0118	11/07/90	1001	MG/L		998.		NA	I *
	0118	02/04/91	0001	UG/L		1950.		NA	I *
	0118	02/04/91	0001	UG/L		1840.		1840.	I
	0118	02/04/91	1001	UG/L		1950.		NA	I *
	0118	04/30/91	0001	UG/L		1340.		NA	I *
	0118	04/30/91	0001	UG/L		1060.		1060.	I
	0118	07/30/91	0001	MG/L		1.59		NA	I *
	0118	07/30/91	0001	UG/L		928.		928.	I
	0118	12/10/91	0001	UG/L		4570.		4570.	I
	0118	03/17/92	0001	UG/L		826.		826.	I
	0118	03/17/92	1001	UG/L		598.		598.	I
	0118	03/17/92	A001	% RECOVERY		88.0		NA	I *
	0118	03/17/92	C001	%DIFFRENCE		4.0		NA	I *
	0118	06/17/92	0001	UG/L		980.		980.	I
	0118	09/14/92	0001	UG/L		1340.		1340.	I
	0119	06/19/92	0001	UG/L		1310.		1310.	I
	0120	11/05/90	0001	UG/L		98000.		NA	I *
	0120	05/02/91	0001	UG/L		39800.		NA	I *
	0122	11/01/90	0001	UG/L		286.		NA	I *

B (INORG)- Present in blank
UJ (INORG)- The material was analyzed for, but was not detected. The associated an estimate and may be inaccurate or imprecise
J (INORG)- The associated value is an estimated quantity
U (INORG)- The material was analyzed for, but was not detected above the level associated value. The associated value is either the sample quantita or the sample detection limit

GROUNDWATER QUALITY DATA BY PARAMETER
SITE: TXT99 OU1 VALIDATED DATA
10/30/90 TO 09/18/92
REPORT DATE: 05/06/93

PARAMETER NAME	LOCATION ID	LOG DATE	SAMPLE ID	UNITS OF MEASURE	PVI	LAB VALUE	PVI	VALIDATED VALUE	RUN TYPE
IRON, TOTAL	0122	02/03/91	0001	UG/L		765.		NA	I *
	0122	05/04/91	0001	UG/L		289.		NA	I *
	0122	08/02/91	0001	MG/L		.168		NA	I *
	0123	11/03/90	0001	UG/L		39.5		NA	I *
	0123	05/01/91	0001	UG/L		109.		NA	I *
	0123	06/16/92	0001	UG/L		203.		203.	I
	0124	11/03/90	0001	UG/L	U	10.		NA	I *
	0124	05/02/91	0001	UG/L		20.6		NA	I *
	0124	06/16/92	0001	UG/L	U	100.	U	100.	I
	0124	06/16/92	1001	UG/L	U	100.	U	100.	I
	0125	06/20/92	0001	UG/L		318.		318.	I
	0126	11/06/90	0001	UG/L	B	22.3		NA	I *
	0126	02/05/91	0001	UG/L		13.2		NA	I *
	0126	02/05/91	0001	UG/L	B	38.8	B	38.8	I
	0126	05/01/91	0001	UG/L		46.4		NA	I *
	0126	05/01/91	0001	UG/L	B	40.	B	40.	I
	0126	07/31/91	0001	MG/L		.124		.124	I
	0126	07/31/91	0001	UG/L		59.3		59.3	I
	0126	12/12/91	0001	UG/L	U	100.	U	100.	I
	0126	12/12/91	A001	% RECOVERY		85.5		NA	I *
	0126	12/12/91	C001	%DIFFRENCE	NC	0.00		NA	I *
	0126	03/18/92	0001	UG/L	B	41.2		41.2	I
	0126	06/16/92	0001	UG/L	B	19.1		19.1	I
	0126	06/16/92	A001	% RECOVERY		101.		NA	I *
	0126	06/16/92	C001	%DIFFRENCE	NC	0.00		NA	I *
	0126	09/14/92	0001	UG/L		65.8	UJ	65.80	I
	0126	09/14/92	1001	UG/L		50.5	UJ	50.50	I
	0127	11/02/90	0001	UG/L		16.2		NA	I *
	0127	05/02/91	0001	UG/L		28.7		NA	I *
	0129	11/05/90	0001	UG/L	B	32.5	J	32.5	I
	0129	11/05/90	I001	UG/L		48.3		NA	I *
	0129	02/04/91	0001	UG/L		26.4		NA	I *
	0129	02/04/91	0001	UG/L	UJ	64.4	UJ	64.4	I
	0129	02/04/91	I001	UG/L		26.4		NA	I *
	0129	04/30/91	0001	UG/L		18.3		NA	I *
	0129	04/30/91	0001	UG/L	B	22.7	B	22.7	I
	0129	07/30/91	0001	MG/L		.1		NA	I *
	0129	07/30/91	0001	UG/L		34.2		34.2	I
	0129	12/17/91	0001	UG/L	U	100.	U	100.	I
	0129	03/17/92	0001	UG/L	U	39.0	U	39.0	I
	0129	06/16/92	0001	UG/L	U	19.	U	19.	I
	0129	09/15/92	0001	UG/L		89.5	UJ	89.50	I
	0137	11/02/90	0001	UG/L		9940.		NA	I *
	0137	05/03/91	0001	UG/L		856.		NA	I *
	0138	05/02/91	0001	UG/L		298.		NA	I *
	0138	05/02/91	0001	UG/L		444.		444.	I
	0138	07/30/91	0001	MG/L		.0453		NA	I *
	0138	07/30/91	0001	UG/L		109.		109.	I
	0138	06/17/92	0001	UG/L	B	66.		66.	I
	0138	09/14/92	0001	UG/L		157.		157.	I
	0151	11/04/90	0001	UG/L		18100.		NA	I *
	0151	05/06/91	0001	UG/L		8620.		NA	I *
	0152	10/30/90	0001	UG/L		525.		NA	I *
	0152	10/30/90	A001	% RECOVERY		97.3		NA	I *
	0152	10/30/90	B001	% RECOVERY		103.8		NA	I *

U (INORG)- The material was analyzed for, but was not detected above the level associated value. The associated value is either the sample quantita or the sample detection limit
B (INORG)- Present in blank
NC (INORG)- Not calculated
UJ (INORG)- The material was analyzed for, but was not detected. The associated an estimate and may be inaccurate or imprecise
J (INORG)- The associated value is an estimated quantity

GROUNDWATER QUALITY DATA BY PARAMETER
SITE: TXT99 OU1 VALIDATED DATA
10/30/90 TO 09/18/92
REPORT DATE: 05/06/93

PARAMETER NAME	LOCATION ID	LOG DATE	SAMPLE ID	UNITS OF MEASURE	PVI	LAB VALUE	PVI	VALIDATED VALUE	RUN TYPE
IRON, TOTAL	0152	01/30/91	0001	UG/L		315.		NA	I *
	0152	05/03/91	0001	UG/L		631.		NA	I *
	0152	08/03/91	0001	MG/L		.465		NA	I *
	0152	08/03/91	A001	% RECOVERY		96.2		NA	I *
	0152	08/03/91	B001	% RECOVERY		93.7		NA	I *
	0152	06/18/92	0001	UG/L		2810.		2810.	I
	0152	09/17/92	0001	UG/L		15800.		15800.	I
	0153	10/30/90	0001	UG/L		98.2		NA	I *
	0153	05/03/91	0001	UG/L		166.		NA	I *
	0153	06/18/92	0001	UG/L		589.		589.	I
	0154	11/02/90	0001	UG/L		51.2		NA	I *
	0154	01/30/91	0001	UG/L		57.9		NA	I *
	0154	05/04/91	0001	UG/L		33.1		NA	I *
	0154	05/04/91	A001	% RECOVERY		97.5		NA	I *
	0154	05/04/91	B001	% RECOVERY		96.6		NA	I *
	0154	08/02/91	0001	MG/L		.136		NA	I *
	0154	06/18/92	0001	UG/L	B	56.1		56.1	I
	0154	06/18/92	1001	UG/L	B	74.6		74.6	I
	0154	09/17/92	0001	UG/L		74.6	UJ	74.60	I
	0155	10/31/90	0001	UG/L		306.		NA	I *
	0155	01/29/91	0001	UG/L		195.		NA	I *
	0155	01/29/91	A001	% RECOVERY		107.6		NA	I *
	0155	01/29/91	C001	UG/L		192.55		NA	I *
	0155	05/04/91	0001	UG/L		163.		NA	I *
	0155	08/02/91	0001	MG/L		.77		NA	I *
	0155	06/18/92	0001	UG/L		140.		140.	I
	0155	09/17/92	0001	UG/L		357.		357.	I
	0155	09/17/92	A001	% RECOVERY		105.		NA	I *
	0155	09/17/92	C001	%DIFFRENCE		7.9		NA	I *
	0156	11/04/90	0001	UG/L		95.4		NA	I *
	0156	05/01/91	0001	UG/L		467.		NA	I *
	0156	06/17/92	0001	UG/L		314.		314.	I
	0158	11/03/90	0001	UG/L	U	10.		NA	I *
	0158	05/07/91	0001	UG/L		21.7		NA	I *
	0158	06/20/92	0001	UG/L	B	27.4	UJ	27.4	I
	0159	11/03/90	0001	UG/L		3830.		NA	I *
	0159	02/02/91	0001	UG/L		3010.		NA	I *
	0159	05/02/91	0001	UG/L		5010.		NA	I *
	0159	08/01/91	0001	MG/L		4.05		NA	I *
	0159	06/17/92	0001	UG/L		4380.		4380.	I
	0159	09/15/92	0001	UG/L		4680.		4680.	I
	0160	11/03/90	0001	UG/L		2030.		NA	I *
	0160	02/05/91	0001	UG/L		2420.		NA	I *
	0160	05/03/91	0001	UG/L		2320.		NA	I *
	0160	07/31/91	0001	MG/L		2.02		NA	I *
	0160	06/17/92	0001	UG/L		1640.		1640.	I
	0160	09/15/92	0001	UG/L		1300.		1300.	I
	0271	11/06/90	0001	UG/L	B	32.6		NA	I *
	0271	02/01/91	0001	UG/L		153.		153.	I
	0271	02/01/91	A001	% RECOVERY		116.3		NA	I *
	0271	02/01/91	C001	UG/L		202.06		NA	I *
	0271	02/01/91	I001	UG/L		65.4		NA	I *
	0271	05/06/91	0001	UG/L		17.5		NA	I *
	0271	05/06/91	0001	UG/L	UJ	19.	UJ	19.	I
	0271	08/05/91	0001	MG/L		.0301		NA	I *
	0271	08/05/91	0001	UG/L		48.2	J	48.2	I

B (INORG)- Present in blank
UJ (INORG)- The material was analyzed for, but was not detected. The associated
an estimate and may be inaccurate or imprecise
U (INORG)- The material was analyzed for, but was not detected above the level
associated value. The associated value is either the sample quantita
or the sample detection limit
J (INORG)- The associated value is an estimated quantity

GROUNDWATER QUALITY DATA BY PARAMETER
SITE: TXT99 OU1 VALIDATED DATA
10/30/90 TO 09/18/92
REPORT DATE: 05/06/93

PARAMETER NAME	LOCATION ID	LOG DATE	SAMPLE ID	UNITS OF MEASURE	PVI	LAB VALUE	PVI	VALIDATED VALUE	RUN TYPE
IRON, TOTAL	0271	08/05/91	A001	% RECOVERY		101.2		NA	I *
	0271	08/05/91	A001	% RECOVERY		94.1		NA	I *
	0271	08/05/91	C001	MG/L		.0336		NA	I *
	0271	08/05/91	C001	UG/L	U	10.		NA	I *
	0271	12/16/91	0001	UG/L	U	100.	U	100.	I
	0271	12/16/91	A001	% RECOVERY		92.3		NA	I *
	0271	12/16/91	C001	%DIFFRENCE	NC	0.00		NA	I *
	0271	06/22/92	0001	UG/L	B	19.8		19.8	I
	0271	06/22/92	A001	% RECOVERY		94.4		NA	I *
	0271	06/22/92	C001	%DIFFRENCE	NC	0.00		NA	I *
	0271	09/16/92	0001	UG/L		29.1	UJ	29.10	I
	0271	09/16/92	A001	% RECOVERY		106.		NA	I *
	0271	09/16/92	C001	%DIFFRENCE		33.0		NA	I *
	0276	05/06/91	0001	UG/L	UJ	19.9	UJ	19.9	I
	0301	11/05/90	0001	UG/L		16800.	J	16800.	I
	0301	11/05/90	I001	UG/L		8990.		NA	I *
	0301	11/08/90	C001	UG/L		11989.064		NA	I *
	0301	04/30/91	0001	UG/L		11300.		NA	I *
	0301	04/30/91	0001	UG/L		11700.		11700.	I
	0302	11/05/90	I001	UG/L		4090.		NA	I *
	0302	04/30/91	0001	UG/L		2170.		NA	I *
	0303	11/07/90	0001	MG/L		5400.		NA	I *
	0303	05/02/91	0001	UG/L		7380.		NA	I *
	0303	06/16/92	0001	UG/L		7290.		7290.	I
	0304	11/07/90	0001	MG/L		5180.		NA	I *
	0304	11/07/90	A001	% RECOVERY		94.3		NA	I *
	0304	11/07/90	C001	MG/L		5500.		NA	I *
	0304	05/01/91	0001	UG/L		4010.		NA	I *
	0304	06/16/92	0001	UG/L		2790.		2790.	I
	0305	11/01/90	0001	UG/L		372.	J	372.	I
	0305	11/01/90	I001	UG/L		385.		NA	I *
	0305	01/31/91	0001	UG/L		261.		261.	I
	0305	01/31/91	I001	UG/L		145.		NA	I *
	0305	05/05/91	0001	UG/L		409.		NA	I *
	0305	05/05/91	0001	UG/L		379.		379.	I
	0305	08/02/91	0001	MG/L		.835		NA	I *
	0305	08/02/91	0001	UG/L		786.		786.	I
	0305	12/17/91	0001	UG/L		502.		502.	I
	0305	12/17/91	4001	UG/L	U	100.	U	100.	I
	0305	03/19/92	0001	UG/L		475.		475.	I
	0305	06/22/92	0001	UG/L		31000.		31000.	I
	0305	06/22/92	1001	UG/L		32800.		32800.	I
	0305	09/16/92	0001	UG/L		24900.		24900.	I
	0306	10/30/90	0001	UG/L		299.		NA	I *
	0306	02/06/91	0001	UG/L		173.		NA	I *
	0306	05/04/91	0001	UG/L		223.		NA	I *
	0306	08/03/91	0001	MG/L		.394		NA	I *
	0306	06/18/92	0001	UG/L		299.		299.	I
	0306	06/18/92	A001	% RECOVERY		91.5		NA	I *
	0306	06/18/92	C001	%DIFFRENCE		2.9		NA	I *
	0306	09/17/92	0001	UG/L		338.		338.	I
	0306	09/17/92	1001	UG/L		410.		410.	I
	0307	10/31/90	0001	UG/L		249.		NA	I *
	0307	10/31/90	1001	UG/L		298.		NA	I *
	0307	02/03/91	0001	UG/L		169.		169.	I

U (INORG)- The material was analyzed for, but was not detected above the level associated value. The associated value is either the sample quantita or the sample detection limit
NC (INORG)- Not calculated
B (INORG)- Present in blank
UJ (INORG)- The material was analyzed for, but was not detected. The associated an estimate and may be inaccurate or imprecise
J (INORG)- The associated value is an estimated quantity

GROUNDWATER QUALITY DATA BY PARAMETER
SITE: TXT99 OU1 VALIDATED DATA
10/30/90 TO 09/18/92
REPORT DATE: 05/06/93

PARAMETER NAME	LOCATION ID	LOG DATE	SAMPLE ID	UNITS OF MEASURE	PVI	LAB VALUE	PVI	VALIDATED VALUE	RUN TYPE
IRON, TOTAL	0307	02/03/91	I001	UG/L		129.		NA	I *
	0307	05/07/91	0001	UG/L		123.		NA	I *
	0307	05/07/91	0001	UG/L		116.		116.	I
	0307	05/07/91	A001	% RECOVERY		98.1		NA	I *
	0307	05/07/91	C001	UG/L		122.		NA	I *
	0307	08/04/91	0001	MG/L		.537		NA	I *
	0307	08/04/91	0001	UG/L		598.		598.	I
	0307	12/15/91	0001	UG/L		204.		204.	I
	0307	03/23/92	0001	UG/L		163.		163.	I
	0307	06/21/92	0001	UG/L		154.		154.	I
	0307	09/17/92	0001	UG/L		186.		186.	I
	0307	09/17/92	A001	% RECOVERY		97.8		NA	I *
	0307	09/17/92	C001	%DIFFRENCE		6.1		NA	I *
	0309	11/02/90	0001	UG/L		767.		NA	I *
	0309	05/06/91	0001	UG/L		306.		NA	I *
	0309	06/19/92	0001	UG/L		1250.		1250.	I
	0309	09/16/92	0001	UG/L		644.		644.	I
	0310	10/30/90	0001	UG/L		253.		NA	I *
	0310	05/04/91	0001	UG/L		380.		NA	I *
	0310	05/04/91	0001	UG/L		379.		379.	I
	0310	05/04/91	A001	% RECOVERY		97.9		NA	I *
	0310	05/04/91	C001	UG/L		372.207		NA	I *
	0310	12/14/91	0001	UG/L		509.		509.	I
	0310	06/20/92	0001	UG/L		514.		514.	I
	0311	11/05/90	0001	UG/L	B	65.6	J	65.6	I
	0311	11/05/90	I001	UG/L		90.4		NA	I *
	0311	05/02/91	0001	UG/L		128.		NA	I *
	0311	06/17/92	0001	UG/L	U	19.	U	19.	I
	0312	02/04/91	0001	UG/L		7250.		NA	I *
	0312	05/06/91	0001	UG/L		17000.		NA	I *
	0312	06/20/92	0001	UG/L		39200.		39200.	I
	0312	09/17/92	0001	UG/L		29900.		29900.	I
	0313	10/31/90	0001	UG/L		83900.		NA	I *
	0313	10/31/90	I001	UG/L		115000.		NA	I *
	0313	02/03/91	0001	UG/L		8690.		8690.	I
	0313	02/03/91	I001	UG/L		7670.		NA	I *
	0313	05/07/91	0001	UG/L		60600.		NA	I *
	0313	05/07/91	0001	UG/L		61900.		61900.	I
	0313	08/04/91	0001	MG/L		184.		NA	I *
	0313	08/04/91	0001	UG/L		407000.		407000.	I
	0313	08/04/91	2001	MG/L	U	.01		NA	I *
	0313	08/04/91	2001	UG/L		25.6		25.6	I
	0313	12/17/91	0001	UG/L		174000.		174000.	I
	0313	03/22/92	0001	UG/L		54000.		54000.	I
	0313	06/21/92	0001	UG/L		8470.		8470.	I
	0313	06/21/92	A001	% RECOVERY	*	254.		NA	I *
	0313	06/21/92	C001	%DIFFRENCE		13.3		NA	I *
	0313	09/17/92	0001	UG/L		8990.		8990.	I
	0314	11/07/90	0001	MG/L		89300.		NA	I *
	0314	05/04/91	0001	UG/L		7900.		NA	I *
	0314	06/19/92	0001	UG/L		25900.		25900.	I
	0315	10/31/90	0001	UG/L		344.		NA	I *
	0315	01/31/91	0001	UG/L		483.		NA	I *
	0315	05/05/91	0001	UG/L		385.		NA	I *
	0315	08/03/91	0001	MG/L		2.7		NA	I *
	0315	06/20/92	0001	UG/L		3150.		3150.	I
	0315	09/16/92	0001	UG/L		3840.		3840.	I

B (INORG)- Present in blank
J (INORG)- The associated value is an estimated quantity
U (INORG)- The material was analyzed for, but was not detected above the level associated value. The associated value is either the sample quantita or the sample detection limit
* (INORG)- Control limits not applicable

GROUNDWATER QUALITY DATA BY PARAMETER
SITE: TXT99 OU1 VALIDATED DATA
10/30/90 TO 09/18/92
REPORT DATE: 05/06/93

PARAMETER NAME	LOCATION ID	LOG DATE	SAMPLE ID	UNITS OF MEASURE	PVI	LAB VALUE	PVI	VALIDATED VALUE	RUN TYPE
IRON, TOTAL	0317	05/08/91	0001	UG/L		1800.		NA	I *
	0317	06/20/92	0001	UG/L		2960.		2960.	I
	0318	11/04/90	0001	UG/L		822.		NA	I *
	0318	05/05/91	0001	UG/L		1600.		NA	I *
	0319	11/04/90	0001	UG/L		33.		NA	I *
	0319	05/07/91	0001	UG/L		32.6		NA	I *
	0319	06/19/92	0001	UG/L	B	19.8		19.8	I
	0320	11/01/90	0001	UG/L		505.		NA	I *
	0320	11/01/90	B001	% RECOVERY		81.6		NA	I *
	0320	11/01/90	C001	UG/L		542.		NA	I *
	0320	05/07/91	0001	UG/L		48.8		NA	I *
	0320	06/19/92	0001	UG/L	B	31.5		31.5	I
IRON-59	0063	02/05/91	0001	PCI/L	U	29.		NA	I *
	0071	02/01/91	0001	PCI/L	U	44.		NA	I *
	0076	02/01/91	0001	PCI/L	U	34.		NA	I *
	0118	02/04/91	0001	PCI/L	U	43.		NA	I *
	0122	02/03/91	0001	PCI/L	U	28.		NA	I *
	0126	02/05/91	0001	PCI/L	U	47.		NA	I *
	0129	02/04/91	0001	PCI/L	U	39.		NA	I *
	0271	02/01/91	0001	PCI/L	U	35.		NA	I *
	0305	01/31/91	0001	PCI/L	U	45.		NA	I *
	0307	02/03/91	0001	PCI/L	U	28.		NA	I *
	0307	02/03/91	C001	PCI/L	U	41.		NA	I *
	0313	02/03/91	0001	PCI/L	U	37.		NA	I *
ISOPHORONE	0063	11/01/90	0001	UG/L	U	10.	UJ	10.	I
	0063	02/05/91	0001	UG/L	U	10.	UJ	10.	I
	0063	05/06/91	0001	UG/L	U	10.	U	10.	I
	0063	08/05/91	0001	UG/L	U	10.	U	10.	I
	0063	12/16/91	0001	UG/L	U	10.	U	10.	I
	0063	03/23/92	0001	UG/L	U	10.	U	10.	I
	0063	03/23/92	1001	UG/L	U	10.	U	10.	I
	0063	06/22/92	0001	UG/L	U	10.	U	10.	I
	0063	06/22/92	1001	UG/L	U	10.	U	10.	I
	0063	09/16/92	0001	UG/L	U	10.	U	10.	I
	0071	11/06/90	0001	UG/L	U	10.		NA	I *
	0071	02/01/91	0001	UG/L	U	10.	U	10.	I
	0071	05/06/91	0001	UG/L	U	10.	U	10.	I
	0071	08/05/91	0001	UG/L	U	10.	U	10.	I
	0071	12/16/91	0001	UG/L	U	10.	U	10.	I
	0071	12/16/91	1001	UG/L	U	10.	U	10.	I
	0071	03/23/92	0001	UG/L	U	10.	U	10.	I
	0071	06/23/92	0001	UG/L	U	11.	U	11.	I
	0071	09/16/92	0001	UG/L	U	10.	U	10.	I
	0076	11/06/90	0001	UG/L	U	10.		NA	I *
	0076	02/01/91	0001	UG/L	U	10.	U	10.	I
	0076	05/06/91	0001	UG/L	U	10.	U	10.	I
	0076	12/16/91	0001	UG/L	U	10.	U	10.	I
	0076	03/23/92	0001	UG/L	U	10.	U	10.	I
	0076	06/22/92	0001	UG/L	U	10.	U	10.	I
	0076	09/16/92	0001	UG/L	U	10.	U	10.	I
	0118	11/07/90	0001	UG/L	U	10.	U	10.	I
	0118	02/04/91	0001	UG/L	U	10.	U	10.	I
	0118	04/30/91	0001	UG/L	U	10.	U	10.	I
	0118	07/30/91	0001	UG/L	U	10.	U	10.	I
	0118	12/10/91	0001	UG/L	U	11.	U	11.	I

B (INORG)- Present in blank
U (ORG) - The material was analyzed for, but was not detected. The associated numerical value is the sample quantitation limit
UJ (ORG) - The material was analyzed for, but was not detected. The sample quantitation limit is an estimated quantity

GROUNDWATER QUALITY DATA BY PARAMETER
SITE: TXT99 OU1 VALIDATED DATA
10/30/90 TO 09/18/92
REPORT DATE: 05/06/93

PARAMETER NAME	LOCATION ID	LOG DATE	SAMPLE ID	UNITS OF MEASURE	PVI	LAB VALUE	PVI	VALIDATED VALUE	RUN TYPE
ISOPHORONE	0118	03/17/92	1001	UG/L	U	11.	U	11.	I
	0118	06/17/92	0001	UG/L	U	10.	U	10.	I
	0118	09/14/92	0001	UG/L	U	10.	U	10.	I
	0126	11/06/90	0001	UG/L	U	10.		NA	I *
	0126	02/05/91	0001	UG/L	U	10.	UJ	10.	I
	0126	05/01/91	0001	UG/L	U	10.	U	10.	I
	0126	07/31/91	0001	UG/L	U	10.	U	10.	I
	0126	12/12/91	0001	UG/L	U	10.	U	10.	I
	0126	03/18/92	0001	UG/L	U	11.	U	11.	I
	0126	06/16/92	0001	UG/L	U	10.	U	10.	I
	0126	09/14/92	0001	UG/L	U	10.	U	10.	I
	0126	09/14/92	1001	UG/L	U	10.	U	10.	I
	0129	11/05/90	0001	UG/L	U	10.	UJ	10.	I
	0129	02/04/91	0001	UG/L	U	10.	U	10.	I
	0129	04/30/91	0001	UG/L	U	10.	U	10.	I
	0129	07/30/91	0001	UG/L	U	10.	U	10.	I
	0129	12/17/91	0001	UG/L	U	11.	U	11.	I
	0129	03/17/92	0001	UG/L	U	10.	U	10.	I
	0129	06/16/92	0001	UG/L	U	11.	U	11.	I
	0129	09/15/92	0001	UG/L	U	10.	U	10.	I
	0138	05/02/91	0001	UG/L	U	10.	U	10.	I
	0138	07/30/91	0001	UG/L	U	10.	U	10.	I
	0271	11/06/90	0001	UG/L	U	10.		NA	I *
	0271	02/01/91	0001	UG/L	U	10.	U	10.	I
	0271	05/06/91	0001	UG/L	U	10.	U	10.	I
	0271	08/05/91	0001	UG/L	U	10.	UJ	10.	I
	0271	12/16/91	0001	UG/L	U	10.	U	10.	I
	0271	06/22/92	0001	UG/L	U	10.	U	10.	I
	0271	09/16/92	0001	UG/L	U	10.	U	10.	I
	0301	11/05/90	0001	UG/L	U	10.	U	10.	I
	0302	11/05/90	0001	UG/L	U	10.	UJ	10.	I
	0303	11/07/90	0001	UG/L	U	10.	U	10.	I
	0304	11/07/90	0001	UG/L	U	10.	U	10.	I
	0305	11/01/90	0001	UG/L	U	10.	UJ	10.	I
	0305	01/31/91	0001	UG/L	U	10.	U	10.	I
	0305	05/05/91	0001	UG/L	U	10.	U	10.	I
	0305	08/02/91	0001	UG/L	U	10.	UJ	10.	I
	0305	08/02/91	0001	UG/L	U	10.	UJ	10.	R
	0305	08/03/91	0001	UG/L	U	10.		NA	I *
	0305	12/17/91	0001	UG/L	U	10.	U	10.	I
	0305	12/17/91	4001	UG/L	U	10.	U	10.	I
	0305	03/19/92	0001	UG/L	U	10.	U	10.	I
	0305	06/22/92	0001	UG/L	U	10.	U	10.	I
	0305	09/16/92	0001	UG/L	U	10.	U	10.	I
	0306	10/30/90	0001	UG/L	U	10.	UJ	10.	I
	0307	10/31/90	0001	UG/L	U	10.		NA	I *
	0307	02/03/91	0001	UG/L	U	10.	U	10.	I
	0307	05/07/91	0001	UG/L	U	10.	U	10.	I
	0307	08/04/91	0001	UG/L	U	10.	UJ	10.	I
	0307	08/04/91	0001	UG/L	U	10.	UJ	10.	R
	0307	08/05/91	0001	UG/L	U	10.		NA	I *
	0307	12/15/91	0001	UG/L	U	11.	U	11.	I
	0307	03/23/92	0001	UG/L	U	11.	U	11.	I
	0307	06/21/92	0001	UG/L	U	10.	U	10.	I
	0307	09/17/92	0001	UG/L	U	10.	U	10.	I
	0309	11/02/90	0001	UG/L	U	10.	UJ	10.	I
	0310	10/30/90	0001	UG/L	U	10.	UJ	10.	I
	0313	10/31/90	0001	UG/L	U	10.		NA	I *

U (ORG) - The material was analyzed for, but was not detected. The associated numerical value is the sample quantitation limit

UJ (ORG) - The material was analyzed for, but was not detected. The sample quantitation limit is an estimated quantity

GROUNDWATER QUALITY DATA BY PARAMETER
SITE: TXT99 OU1 VALIDATED DATA
10/30/90 TO 09/18/92
REPORT DATE: 05/06/93

PARAMETER NAME	LOCATION ID	LOG DATE	SAMPLE ID	UNITS OF MEASURE	PVI	LAB VALUE	PVI	VALIDATED VALUE	RUN TYPE
ISOPHORONE	0313	02/03/91	0001	UG/L	U	10.	U	10.	I
	0313	05/07/91	0001	UG/L	U	10.	U	10.	I
	0313	08/04/91	0001	UG/L	U	10.	UJ	10.	I
	0313	08/04/91	0001	UG/L	U	10.	UJ	10.	R
	0313	08/04/91	2001	UG/L	U	10.	U	10.	I
	0313	08/05/91	0001	UG/L	U	10.		NA	I *
	0313	12/17/91	0001	UG/L	U	10.	U	10.	I
	0313	03/22/92	0001	UG/L	U	10.	U	10.	I
	0313	06/21/92	0001	UG/L	U	10.	U	10.	I
	0313	09/17/92	0001	UG/L	U	10.	U	10.	I
	0314	11/07/90	0001	UG/L	U	10.	U	10.	I
	0315	10/31/90	0001	UG/L	U	10.		NA	I *
	0317	11/06/90	0001	UG/L	U	10.		NA	I *
	0318	11/04/90	0001	UG/L	U	10.	U	10.	I
	0319	11/04/90	0001	UG/L	U	10.	U	10.	I
	0320	11/01/90	0001	UG/L	U	10.	UJ	10.	I
LANTHANUM-140	0063	02/05/91	0001	PCI/L	U	19.		NA	I *
	0071	02/01/91	0001	PCI/L	U	18.		NA	I *
	0076	02/01/91	0001	PCI/L	U	27.		NA	I *
	0118	02/04/91	0001	PCI/L	U	20.		NA	I *
	0122	02/03/91	0001	PCI/L	U	27.		NA	I *
	0126	02/05/91	0001	PCI/L	U	21.		NA	I *
	0129	02/04/91	0001	PCI/L	U	23.		NA	I *
	0271	02/01/91	0001	PCI/L	U	20.		NA	I *
	0305	01/31/91	0001	PCI/L	U	21.		NA	I *
	0307	02/03/91	0001	PCI/L	U	20.		NA	I *
	0307	02/03/91	C001	PCI/L	U	16.		NA	I *
	0313	02/03/91	0001	PCI/L	U	15.		NA	I *
LEAD, TOTAL	0063	11/01/90	0001	UG/L		5.1		5.1	I
	0063	02/05/91	0001	UG/L		7.8	J	7.8	I
	0063	02/05/91	A001	% RECOVERY		110.2		NA	I *
	0063	02/05/91	C001	UG/L		11.08		NA	I *
	0063	05/06/91	0001	UG/L		10.2		10.2	I
	0063	08/05/91	0001	UG/L	U	2.	U	2.	I
	0063	12/16/91	0001	UG/L		5.6	J	5.6	I
	0063	03/23/92	0001	UG/L		13.7		13.7	I
	0063	03/23/92	1001	UG/L		5.4	J	5.40	I
	0063	06/22/92	0001	UG/L		6.7	J	6.70	I
	0063	06/22/92	1001	UG/L		4.1	J	4.10	I
	0063	09/16/92	0001	UG/L		9.6	J	9.60	I
	0071	11/06/90	0001	UG/L	U	2.		NA	I *
	0071	02/01/91	0001	UG/L	U	2.	U	2.	I
	0071	05/06/91	0001	UG/L	U	2.	UJ	2.	I
	0071	08/05/91	0001	UG/L		2.	UJ	2.	I
	0071	12/16/91	0001	UG/L	U	3.0	U	3.0	I
	0071	12/16/91	1001	UG/L	U	3.0	U	3.0	I
	0071	03/23/92	0001	UG/L		5.9	J	5.90	I
	0071	06/23/92	0001	UG/L	U	2.0	UJ	2.00	I
	0071	09/16/92	0001	UG/L	U	2.0	UJ	2.00	I
	0076	11/06/90	0001	UG/L		37.9		NA	I *

U (ORG) - The material was analyzed for, but was not detected. The associated numerical value is the sample quantitation limit
UJ (ORG) - The material was analyzed for, but was not detected. The sample quantitation limit is an estimated quantity
J (INORG)- The associated value is an estimated quantity
U (INORG)- The material was analyzed for, but was not detected above the level associated value. The associated value is either the sample quantita or the sample detection limit
UJ (INORG)- The material was analyzed for, but was not detected. The associated an estimate and may be inaccurate or imprecise

GROUNDWATER QUALITY DATA BY PARAMETER
SITE: TXT99 OU1 VALIDATED DATA
10/30/90 TO 09/18/92
REPORT DATE: 05/06/93

PARAMETER NAME	LOCATION ID	LOG DATE	SAMPLE ID	UNITS OF MEASURE	PVI	LAB VALUE	PVI	VALIDATED VALUE	RUN TYPE
LEAD, TOTAL	0076	02/01/91	0001	UG/L	U	2.	U	2.	I
	0076	05/06/91	0001	UG/L	U	2.	UJ	2.	I
	0076	12/16/91	0001	UG/L	U	3.0	J	2.7	I
	0076	03/23/92	0001	UG/L	U	2.0	U	2.0	I
	0076	03/23/92	A001	% RECOVERY		97.5		NA	I *
	0076	06/22/92	0001	UG/L	U	2.0	UJ	2.00	I
	0076	09/16/92	0001	UG/L	U	2.0	UJ	2.00	I
	0118	11/07/90	0001	UG/L	U	2.	U	2.	I
	0118	02/04/91	0001	UG/L		11.8	J	11.8	I
	0118	04/30/91	0001	UG/L	U	2.	U	2.	I
	0118	07/30/91	0001	UG/L	U	2.	U	2.	I
	0118	12/10/91	0001	UG/L	U	3.0	UJ	2.00	I
	0118	03/17/92	0001	UG/L	U	2.0	U	2.0	I
	0118	03/17/92	1001	UG/L	U	2.0	U	2.0	I
	0118	03/17/92	A001	% RECOVERY		92.5		NA	I *
	0118	03/17/92	C001	%DIFFRENCE	NC	0.00		NA	I *
	0118	06/17/92	0001	UG/L	U	2.0	UJ	2.00	I
	0118	09/14/92	0001	UG/L	U	20.0	UJ	20.00	I
	0126	11/06/90	0001	UG/L	U	2.		NA	I *
	0126	02/05/91	0001	UG/L	U	2.	J	2.2	I
	0126	05/01/91	0001	UG/L	U	2.	U	2.	I
	0126	07/31/91	0001	UG/L	U	2.	U	2.	I
	0126	12/12/91	0001	UG/L	U	3.0	U	3.0	I
	0126	12/12/91	A001	% RECOVERY		120.		NA	I *
	0126	12/12/91	C001	%DIFFRENCE	NC	0.00		NA	I *
	0126	03/18/92	0001	UG/L	U	2.0	U	2.0	I
	0126	06/16/92	0001	UG/L	U	3.0	UJ	2.00	I
	0126	06/16/92	A001	% RECOVERY		83.0		NA	I *
	0126	06/16/92	C001	%DIFFRENCE	NC	0.00		NA	I *
	0126	09/14/92	0001	UG/L	U	2.0	UJ	2.00	I
	0126	09/14/92	1001	UG/L	U	2.0	UJ	2.0	I
	0129	11/05/90	0001	UG/L	U	2.	U	2.	I
	0129	02/04/91	0001	UG/L	U	2.	UJ	2.	I
	0129	04/30/91	0001	UG/L	U	2.	U	2.	I
	0129	07/30/91	0001	UG/L	U	2.	U	2.	I
	0129	12/17/91	0001	UG/L	U	3.0	U	3.0	I
	0129	03/17/92	0001	UG/L	U	2.0	U	2.0	I
	0129	06/16/92	0001	UG/L	U	2.0	UJ	2.00	I
	0129	09/15/92	0001	UG/L	U	20.0	UJ	20.00	I
	0138	05/02/91	0001	UG/L	U	2.	U	2.	I
	0138	07/30/91	0001	UG/L	U	2.	U	2.	I
	0271	11/06/90	0001	UG/L	U	2.		NA	I *
	0271	02/01/91	0001	UG/L	U	2.	U	2.	I
	0271	02/01/91	A001	% RECOVERY		140.		NA	I *
	0271	02/01/91	C001	UG/L	B	2.54		NA	I *
	0271	05/06/91	0001	UG/L	U	2.	UJ	2.	I
	0271	08/05/91	0001	UG/L	U	2.	U	2.	I
	0271	08/05/91	A001	% RECOVERY		96.		NA	I *
	0271	08/05/91	C001	UG/L	U	2.		NA	I *
	0271	12/16/91	0001	UG/L		3.4		3.4	I
	0271	12/16/91	A001	% RECOVERY		120.		NA	I *
	0271	12/16/91	C001	%DIFFRENCE	NC	0.00		NA	I *
	0271	06/22/92	0001	UG/L	U	2.0	UJ	2.00	I
	0271	06/22/92	A001	% RECOVERY		80.5		NA	I *
	0271	06/22/92	C001	%DIFFRENCE	NC	0.00		NA	I *

U (INORG)- The material was analyzed for, but was not detected above the level associated value. The associated value is either the sample quantita or the sample detection limit
UJ (INORG)- The material was analyzed for, but was not detected. The associated an estimate and may be inaccurate or imprecise
J (INORG)- The associated value is an estimated quantity
NC (INORG)- Not calculated
B (INORG)- Present in blank

GROUNDWATER QUALITY DATA BY PARAMETER
SITE: TXT99 OU1 VALIDATED DATA
10/30/90 TO 09/18/92
REPORT DATE: 05/06/93

PARAMETER NAME	LOCATION ID	LOG DATE	SAMPLE ID	UNITS OF MEASURE	PVI	LAB VALUE	PVI	VALIDATED VALUE	RUN TYPE
LEAD, TOTAL	0271	09/16/92	0001	UG/L	U	2.0	UJ	2.00	I
	0271	09/16/92	A001	% RECOVERY		95.5		NA	I *
	0271	09/16/92	C001	%DIFFRENCE	NC	0.00		NA	I *
	0301	11/05/90	0001	UG/L		15.3		15.3	I
	0301	11/05/90	A001	% RECOVERY		87.3		NA	I *
	0301	11/08/90	C001	UG/L		14.4		NA	I *
	0301	04/30/91	0001	UG/L		8.7		8.7	I
	0305	11/01/90	0001	UG/L	U	2.	U	2.	I
	0305	01/31/91	0001	UG/L	U	2.	UJ	2.0	I
	0305	05/05/91	0001	UG/L	U	2.	U	2.	I
	0305	08/02/91	0001	UG/L	U	2.	U	2.	I
	0305	12/17/91	0001	UG/L	U	3.0	UJ	2.00	I
	0305	12/17/91	4001	UG/L	U	3.0	U	3.0	I
	0305	03/19/92	0001	UG/L		22.3		22.3	I
	0305	06/22/92	0001	UG/L	U	2.0	UJ	2.00	I
	0305	06/22/92	1001	UG/L		4.7	J	4.70	I
	0305	09/16/92	0001	UG/L	U	20.0	UJ	20.00	I
	0307	10/31/90	0001	UG/L	U	2.		NA	I *
	0307	02/03/91	0001	UG/L	UJ	2.	UJ	2.	I
	0307	05/07/91	0001	UG/L	U	2.	U	2.	I
	0307	08/04/91	0001	UG/L	U	2.	U	2.	I
	0307	12/15/91	0001	UG/L	U	3.0	J	3.0	I
	0307	03/23/92	0001	UG/L	U	2.0	U	2.0	I
	0307	06/21/92	0001	UG/L	U	2.0	UJ	2.00	I
	0307	09/17/92	0001	UG/L	U	2.0	U	2.0	I
	0307	09/17/92	A001	% RECOVERY		85.0		NA	I *
	0307	09/17/92	C001	%DIFFRENCE	NC	0.00		NA	I *
	0310	05/04/91	0001	UG/L	U	2.	UJ	2.	I
	0310	05/04/91	A001	% RECOVERY		84.2		NA	I *
	0310	05/04/91	C001	UG/L	U	2.		NA	I *
	0310	12/14/91	0001	UG/L	U	3.0	UJ	3.0	I
	0310	06/20/92	0001	UG/L	U	2.0	UJ	2.00	I
	0311	11/05/90	0001	UG/L	U	2.	UJ	2.	I
	0313	10/31/90	0001	UG/L		60.5		NA	I *
	0313	02/03/91	0001	UG/L		65.3	J	65.3	I
	0313	05/07/91	0001	UG/L		22.5		22.5	I
	0313	08/04/91	0001	UG/L		59.9		59.9	I
	0313	08/04/91	2001	UG/L	U	2.	U	2.	I
	0313	12/17/91	0001	UG/L		126.		126.	I
	0313	03/22/92	0001	UG/L	U	2.0	U	2.0	I
	0313	06/21/92	0001	UG/L		3.6	J	3.60	I
	0313	06/21/92	A001	% RECOVERY		71.5		NA	I *
	0313	06/21/92	C001	%DIFFRENCE		38.2		NA	I *
	0313	09/17/92	0001	UG/L		8.6	J	8.60	I
LEAD-210	0118	02/04/91	0001	PCI/L	U	1.		NA	I *
	0129	02/04/91	0001	PCI/L	U	1.		NA	I *
MAGNESIUM, TOTAL	0046	02/05/91	0001	UG/L		46300.		NA	I *
	0046	05/06/91	0001	UG/L		44100.		NA	I *
	0046	08/05/91	0001	MG/L		43.5		NA	I *
	0046	06/22/92	0001	UG/L		35300.		35300.	I
	0046	09/16/92	0001	UG/L		43000.		43000.	I

U (INORG)- The material was analyzed for, but was not detected above the level associated value. The associated value is either the sample quantita or the sample detection limit
UJ (INORG)- The material was analyzed for, but was not detected. The associated an estimate and may be inaccurate or imprecise
NC (INORG)- Not calculated
J (INORG)- The associated value is an estimated quantity
U (ORG) - The material was analyzed for, but was not detected. The associated numerical value is the sample quantitation limit

GROUNDWATER QUALITY DATA BY PARAMETER
SITE: TXT99 OU1 VALIDATED DATA
10/30/90 TO 09/18/92
REPORT DATE: 05/06/93

PARAMETER NAME	LOCATION ID	LOG DATE	SAMPLE ID	UNITS OF MEASURE	PVI	LAB VALUE	PVI	VALIDATED VALUE	RUN TYPE
MAGNESIUM, TOTAL	0063	11/01/90	0001	UG/L		55200.		55200.	I
	0063	11/01/90	I001	UG/L		55100.		NA	I *
	0063	02/05/91	0001	UG/L		54500.		NA	I *
	0063	02/05/91	0001	UG/L		52100.		52100.	I
	0063	02/05/91	C001	UG/L		48800.		NA	I *
	0063	02/05/91	C001	UG/L		50531.88		NA	I *
	0063	05/06/91	0001	UG/L		4840.		NA	I *
	0063	05/06/91	0001	UG/L		47300.		47300.	I
	0063	05/06/91	C001	UG/L		4850.		NA	I *
	0063	08/05/91	0001	MG/L		55.2		NA	I *
	0063	08/05/91	0001	UG/L		54400.		54400.	I
	0063	12/16/91	0001	UG/L		52100.		52100.	I
	0063	03/23/92	0001	UG/L		46400.	J	46400.00	I
	0063	03/23/92	1001	UG/L		45600.	J	45600.00	I
	0063	06/22/92	0001	UG/L		43900.		43900.	I
	0063	06/22/92	1001	UG/L		44200.		44200.	I
	0063	09/16/92	0001	UG/L		49800.		49800.	I
	0071	11/06/90	0001	UG/L		36500.		NA	I *
	0071	02/01/91	0001	UG/L		39100.		39100.	I
	0071	02/01/91	I001	UG/L		41700.		NA	I *
	0071	05/06/91	0001	UG/L		40200.		NA	I *
	0071	05/06/91	0001	UG/L		40000.		40000.	I
	0071	08/05/91	0001	MG/L		34.2		NA	I *
	0071	08/05/91	0001	UG/L		36300.		36300.	I
	0071	12/16/91	0001	UG/L		35700.		35700.	I
	0071	12/16/91	1001	UG/L		34900.		34900.	I
	0071	03/23/92	0001	UG/L		31800.	J	31800.00	I
	0071	06/23/92	0001	UG/L		32100.		32100.	I
	0071	09/16/92	0001	UG/L		35000.		35000.	I
	0071	09/16/92	1001	UG/L		34600.		34600.	I
	0076	11/06/90	0001	UG/L		35100.		NA	I *
	0076	02/01/91	0001	UG/L		32300.		32300.	I
	0076	02/01/91	I001	UG/L		34500.		NA	I *
	0076	05/06/91	0001	UG/L		31600.		NA	I *
	0076	05/06/91	0001	UG/L		31000.		31000.	I
	0076	12/16/91	0001	UG/L		30300.		30300.	I
	0076	03/23/92	0001	UG/L		30400.	J	30400.00	I
	0076	03/23/92	A001	% RECOVERY		98.3		NA	I *
	0076	03/23/92	C001	%DIFFRENCE		3.2		NA	I *
	0076	06/22/92	0001	UG/L		29200.		29200.	I
	0076	09/16/92	0001	UG/L		29100.		29100.	I
	0111	11/02/90	0001	UG/L		28700.		NA	I *
	0111	05/07/91	0001	UG/L		28600.		NA	I *
	0112	11/02/90	0001	UG/L		56600.		NA	I *
	0112	05/03/91	0001	UG/L		54000.		NA	I *
	0115	11/03/90	0001	UG/L		43200.		NA	I *
	0115	02/03/91	0001	UG/L		38500.		NA	I *
	0115	05/02/91	0001	UG/L		38900.		NA	I *
	0115	08/01/91	0001	MG/L		42.9		NA	I *
	0115	08/01/91	2001	MG/L	U	.05		NA	I *
	0115	06/17/92	0001	UG/L		39200.		39200.	I
	0115	06/17/92	4001	UG/L	B	101.	UJ	101.00	I
	0115	09/15/92	0001	UG/L		39900.		39900.	I
	0115	09/15/92	4001	UG/L		70.6	UJ	70.60	I
	0117	11/04/90	0001	UG/L		94100.		NA	I *
	0117	05/02/91	0001	UG/L		90000.		NA	I *

J (INORG)- The associated value is an estimated quantity
U (INORG)- The material was analyzed for, but was not detected above the level associated value. The associated value is either the sample quantita or the sample detection limit
B (INORG)- Present in blank
UJ (INORG)- The material was analyzed for, but was not detected. The associated an estimate and may be inaccurate or imprecise

GROUNDWATER QUALITY DATA BY PARAMETER
SITE: TXT99 OU1 VALIDATED DATA
10/30/90 TO 09/18/92
REPORT DATE: 05/06/93

PARAMETER NAME	LOCATION ID	LOG DATE	SAMPLE ID	UNITS OF MEASURE	PVI	LAB VALUE	PVI	VALIDATED VALUE	RUN TYPE
MAGNESIUM, TOTAL	0118	11/07/90	0001	UG/L		38000.		38000.	I
	0118	11/07/90	1001	MG/L		39000.		NA	I *
	0118	02/04/91	0001	UG/L		38200.		NA	I *
	0118	02/04/91	0001	UG/L		36500.		36500.	I
	0118	02/04/91	1001	UG/L		38200.		NA	I *
	0118	04/30/91	0001	UG/L		36000.		NA	I *
	0118	04/30/91	0001	UG/L		36300.		36300.	I
	0118	07/30/91	0001	MG/L		35.6		NA	I *
	0118	07/30/91	0001	UG/L		36800.		36800.	I
	0118	12/10/91	0001	UG/L		33700.		33700.	I
	0118	03/17/92	0001	UG/L		32700.	J	32700.00	I
	0118	03/17/92	1001	UG/L		30700.	J	30700.00	I
	0118	03/17/92	A001	% RECOVERY		103.		NA	I *
	0118	03/17/92	C001	%DIFFRENCE		0.11		NA	I *
	0118	06/17/92	0001	UG/L		34600.		34600.	I
	0118	09/14/92	0001	UG/L		37800.		37800.	I
	0119	06/19/92	0001	UG/L		45700.	J	45700.	I
	0120	11/05/90	0001	UG/L		103000.		NA	I *
	0120	05/02/91	0001	UG/L		93500.		NA	I *
	0122	11/01/90	0001	UG/L		65600.		NA	I *
	0122	02/03/91	0001	UG/L		64200.		NA	I *
	0122	05/04/91	0001	UG/L		64100.		NA	I *
	0122	08/02/91	0001	MG/L		64.7		NA	I *
	0123	11/03/90	0001	UG/L		34000.		NA	I *
	0123	05/01/91	0001	UG/L		33700.		NA	I *
	0123	06/16/92	0001	UG/L		32900.		32900.	I
	0124	11/03/90	0001	UG/L		35300.		NA	I *
	0124	05/02/91	0001	UG/L		39000.		NA	I *
	0124	06/16/92	0001	UG/L		29900.		29900.	I
	0124	06/16/92	1001	UG/L		30800.		30800.	I
	0125	06/20/92	0001	UG/L		42800.		42800.	I
	0126	11/06/90	0001	UG/L		35000.		NA	I *
	0126	02/05/91	0001	UG/L		36700.		NA	I *
	0126	02/05/91	0001	UG/L		35800.		35800.	I
	0126	05/01/91	0001	UG/L		42200.		NA	I *
	0126	05/01/91	0001	UG/L		41600.		41600.	I
	0126	07/31/91	0001	MG/L		34.8		34.8	I
	0126	07/31/91	0001	UG/L		34400.		34400.	I
	0126	12/12/91	0001	UG/L		34500.		34500.	I
	0126	12/12/91	A001	% RECOVERY		90.4		NA	I *
	0126	12/12/91	C001	%DIFFRENCE		3.8		NA	I *
	0126	03/18/92	0001	UG/L		33300.	J	33300.00	I
	0126	06/16/92	0001	UG/L		32800.		32800.	I
	0126	06/16/92	A001	% RECOVERY		89.4		NA	I *
	0126	06/16/92	C001	%DIFFRENCE		0.018		NA	I *
	0126	09/14/92	0001	UG/L		33700.		33700.	I
	0126	09/14/92	1001	UG/L		33500.		33500.	I
	0127	11/02/90	0001	UG/L		29300.		NA	I *
	0127	05/02/91	0001	UG/L		28900.		NA	I *
	0129	11/05/90	0001	UG/L		36100.		36100.	I
	0129	11/05/90	1001	UG/L		35800.		NA	I *
	0129	02/04/91	0001	UG/L		37100.		NA	I *
	0129	02/04/91	0001	UG/L		34100.		34100.	I
	0129	02/04/91	1001	UG/L		37100.		NA	I *
	0129	04/30/91	0001	UG/L		37200.		NA	I *
	0129	04/30/91	0001	UG/L		37400.		37400.	I
	0129	07/30/91	0001	MG/L		36.5		NA	I *
	0129	07/30/91	0001	UG/L		36100.		36100.	I
	0129	12/17/91	0001	UG/L		35500.		35500.	I
	0129	03/17/92	0001	UG/L		34400.	J	34400.00	I
	0129	06/16/92	0001	UG/L		33200.		33200.	I
	0129	09/15/92	0001	UG/L		36500.		36500.	I

J (INORG)- The associated value is an estimated quantity

GROUNDWATER QUALITY DATA BY PARAMETER
SITE: TXT99 OU1 VALIDATED DATA
10/30/90 TO 09/18/92
REPORT DATE: 05/06/93

PARAMETER NAME	LOCATION ID	LOG DATE	SAMPLE ID	UNITS OF MEASURE	PVI	LAB VALUE	PVI	VALIDATED VALUE	RUN TYPE
MAGNESIUM, TOTAL	0137	11/02/90	0001	UG/L		50000.		NA	I *
	0137	05/03/91	0001	UG/L		47300.		NA	I *
	0138	05/02/91	0001	UG/L		40300.		NA	I *
	0138	05/02/91	0001	UG/L		38800.		38800.	I
	0138	07/30/91	0001	MG/L		36.7		NA	I *
	0138	07/30/91	0001	UG/L		40000.		40000.	I
	0138	06/17/92	0001	UG/L		36300.		36300.	I
	0138	09/14/92	0001	UG/L		38100.		38100.	I
	0151	11/04/90	0001	UG/L		72800.		NA	I *
	0151	05/06/91	0001	UG/L		58500.		NA	I *
	0152	10/30/90	0001	UG/L		50800.		NA	I *
	0152	01/30/91	0001	UG/L		41400.		NA	I *
	0152	05/03/91	0001	UG/L		52800.		NA	I *
	0152	08/03/91	0001	MG/L		51.3		NA	I *
	0152	08/03/91	C001	MG/L		50.5		NA	I *
	0152	08/03/91	C002	MG/L		50.4		NA	I *
	0152	06/18/92	0001	UG/L		44100.	J	44100.00	I
	0152	09/17/92	0001	UG/L		45900.		45900.	I
	0153	10/30/90	0001	UG/L		48700.		NA	I *
	0153	05/03/91	0001	UG/L		49300.		NA	I *
	0153	06/18/92	0001	UG/L		43100.	J	71100.00	I
	0154	11/02/90	0001	UG/L		37200.		NA	I *
	0154	01/30/91	0001	UG/L		52300.		NA	I *
	0154	05/04/91	0001	UG/L		42300.		NA	I *
	0154	05/04/91	C001	UG/L		42400.		NA	I *
	0154	08/02/91	0001	MG/L		36.1		NA	I *
	0154	06/18/92	0001	UG/L		34500.	J	34500.00	I
	0154	06/18/92	1001	UG/L		34000.	J	34000.00	I
	0154	09/17/92	0001	UG/L		38800.		38800.	I
	0155	10/31/90	0001	UG/L		38900.		NA	I *
	0155	01/29/91	0001	UG/L		40600.		NA	I *
	0155	01/29/91	C001	UG/L		41187.38		NA	I *
	0155	05/04/91	0001	UG/L		43600.		NA	I *
	0155	08/02/91	0001	MG/L		39.8		NA	I *
	0155	06/18/92	0001	UG/L		38600.	J	38600.00	I
	0155	09/17/92	0001	UG/L		42100.		42100.	I
	0155	09/17/92	A001	% RECOVERY		106.		NA	I *
	0155	09/17/92	C001	%DIFFRENCE		3.3		NA	I *
	0156	11/04/90	0001	UG/L		29620.		NA	I *
	0156	05/01/91	0001	UG/L		31000.		NA	I *
	0156	06/17/92	0001	UG/L		29800.		29800.	I
	0158	11/03/90	0001	UG/L		37200.		NA	I *
	0158	05/07/91	0001	UG/L		32300.		NA	I *
	0158	06/20/92	0001	UG/L		32800.		32800.	I
	0159	11/03/90	0001	UG/L		30500.		NA	I *
	0159	02/02/91	0001	UG/L		28700.		NA	I *
	0159	05/02/91	0001	UG/L		27700.		NA	I *
	0159	08/01/91	0001	MG/L		30.1		NA	I *
	0159	06/17/92	0001	UG/L		29900.		29900.	I
	0159	09/15/92	0001	UG/L		27900.		27900.	I
	0160	11/03/90	0001	UG/L		31000.		NA	I *
	0160	02/05/91	0001	UG/L		30000.		NA	I *
	0160	05/03/91	0001	UG/L		29400.		NA	I *
	0160	07/31/91	0001	MG/L		30.6		NA	I *
	0160	06/17/92	0001	UG/L		30800.		30800.	I
	0160	09/15/92	0001	UG/L		29400.		29400.	I
	0271	11/06/90	0001	UG/L		35200.		NA	I *
	0271	02/01/91	0001	UG/L		37400.		37400.	I
	0271	02/01/91	C001	UG/L		36769.1		NA	I *
	0271	02/01/91	I001	UG/L		39600.		NA	I *
	0271	05/06/91	0001	UG/L		37500.		NA	I *
	0271	05/06/91	0001	UG/L		37100.		37100.	I

J (INORG)- The associated value is an estimated quantity

GROUNDWATER QUALITY DATA BY PARAMETER
SITE: TXT99 OU1 VALIDATED DATA
10/30/90 TO 09/18/92
REPORT DATE: 05/06/93

PARAMETER NAME	LOCATION ID	LOG DATE	SAMPLE ID	UNITS OF MEASURE	PVI	LAB VALUE	PVI	VALIDATED VALUE	RUN TYPE
MAGNESIUM, TOTAL	0271	08/05/91	0001	MG/L		34.4		NA	I *
	0271	08/05/91	0001	UG/L		33400.		33400.	I
	0271	08/05/91	C001	MG/L		34.4		NA	I *
	0271	08/05/91	C001	UG/L		34757.094		NA	I *
	0271	08/05/91	C002	MG/L		34.		NA	I *
	0271	12/16/91	0001	UG/L		35200.		35200.	I
	0271	12/16/91	A001	% RECOVERY		107.		NA	I *
	0271	12/16/91	C001	%DIFFRENCE		0.63		NA	I *
	0271	06/22/92	0001	UG/L		31600.		31600.	I
	0271	06/22/92	A001	% RECOVERY		89.5		NA	I *
	0271	06/22/92	C001	%DIFFRENCE		4.8		NA	I *
	0271	09/16/92	0001	UG/L		32500.		32500.	I
	0271	09/16/92	A001	% RECOVERY		131.		NA	I *
	0271	09/16/92	C001	%DIFFRENCE		10.3		NA	I *
	0301	11/05/90	0001	UG/L		112000.		112000.	I
	0301	11/05/90	I001	UG/L		92500.		NA	I *
	0301	11/08/90	C001	UG/L		114779.726		NA	I *
	0301	04/30/91	0001	UG/L		75700.		NA	I *
	0301	04/30/91	0001	UG/L		83000.		83000.	I
	0302	11/05/90	I001	UG/L		31800.		NA	I *
	0302	04/30/91	0001	UG/L		33200.		NA	I *
	0303	11/07/90	0001	MG/L		33600.		NA	I *
	0303	05/02/91	0001	UG/L		34000.		NA	I *
	0303	06/16/92	0001	UG/L		31600.		31600.	I
	0304	11/07/90	0001	MG/L		32800.		NA	I *
	0304	11/07/90	C001	MG/L		32500.		NA	I *
	0304	05/01/91	0001	UG/L		30100.		NA	I *
	0304	06/16/92	0001	UG/L		30900.		30900.	I
	0305	11/01/90	0001	UG/L		53500.		53500.	I
	0305	11/01/90	I001	UG/L		53900.		NA	I *
	0305	01/31/91	0001	UG/L		49700.		49700.	I
	0305	01/31/91	I001	UG/L		50700.		NA	I *
	0305	05/05/91	0001	UG/L		53000.		NA	I *
	0305	05/05/91	0001	UG/L		52400.		52400.	I
	0305	08/02/91	0001	MG/L		52.9		NA	I *
	0305	08/02/91	0001	UG/L		53200.		53200.	I
	0305	12/17/91	0001	UG/L		50600.		50600.	I
	0305	12/17/91	4001	UG/L	U	5000.	UJ	273.00	I
	0305	03/19/92	0001	UG/L		45400.	J	45400.00	I
	0305	06/22/92	0001	UG/L		42600.		42600.	I
	0305	06/22/92	1001	UG/L		44800.		44800.	I
	0305	09/16/92	0001	UG/L		45300.		45300.	I
	0306	10/30/90	0001	UG/L		47500.		NA	I *
	0306	02/06/91	0001	UG/L		49800.		NA	I *
	0306	05/04/91	0001	UG/L		48600.		NA	I *
	0306	08/03/91	0001	MG/L		45.6		NA	I *
	0306	06/18/92	0001	UG/L		42000.	J	42000.00	I
	0306	06/18/92	A001	% RECOVERY		88.4		NA	I *
	0306	06/18/92	C001	%DIFFRENCE		2.4		NA	I *
	0306	09/17/92	0001	UG/L		45900.		45900.	I
	0306	09/17/92	1001	UG/L		46700.		46700.	I
	0307	10/31/90	0001	UG/L		50300.		NA	I *
	0307	10/31/90	I001	UG/L		49700.		NA	I *
	0307	02/03/91	0001	UG/L		47700.		47700.	I
	0307	02/03/91	I001	UG/L		51300.		NA	I *
	0307	05/07/91	0001	UG/L		49800.		NA	I *
	0307	05/07/91	0001	UG/L		49400.		49400.	I

U (INORG)- The material was analyzed for, but was not detected above the level associated value. The associated value is either the sample quantita or the sample detection limit

UJ (INORG)- The material was analyzed for, but was not detected. The associated an estimate and may be inaccurate or imprecise

J (INORG)- The associated value is an estimated quantity

GROUNDWATER QUALITY DATA BY PARAMETER
SITE: TXT99 OU1 VALIDATED DATA
10/30/90 TO 09/18/92
REPORT DATE: 05/06/93

PARAMETER NAME	LOCATION ID	LOG DATE	SAMPLE ID	UNITS OF MEASURE	PVI	LAB VALUE	PVI	VALIDATED VALUE	RUN TYPE
MAGNESIUM, TOTAL	0307	05/07/91	C001	UG/L		50100.		NA	I *
	0307	08/04/91	0001	MG/L		51.5		NA	I *
	0307	08/04/91	0001	UG/L		51800.		51800.	I
	0307	12/15/91	0001	UG/L		48800.		48800.	I
	0307	03/23/92	0001	UG/L		44300.	J	44300.00	I
	0307	06/21/92	0001	UG/L		47900.		47900.	I
	0307	09/17/92	0001	UG/L		49100.		49100.	I
	0307	09/17/92	A001	% RECOVERY		92.8		NA	I *
	0307	09/17/92	C001	%DIFFRENCE		2.4		NA	I *
	0309	11/02/90	0001	UG/L		25500.		NA	I *
	0309	05/06/91	0001	UG/L		25000.		NA	I *
	0309	06/19/92	0001	UG/L		25200.	J	25200.00	I
	0309	09/16/92	0001	UG/L		23900.		23900.	I
	0310	10/30/90	0001	UG/L		47700.		NA	I *
	0310	05/04/91	0001	UG/L		48500.		NA	I *
	0310	05/04/91	0001	UG/L		48600.		48600.	I
	0310	05/04/91	C001	UG/L		48301.703		NA	I *
	0310	12/14/91	0001	UG/L		49200.		49200.	I
	0310	06/20/92	0001	UG/L		49800.		49800.	I
	0311	11/05/90	0001	UG/L		34200.		34200.	I
	0311	11/05/90	I001	UG/L		33500.		NA	I *
	0311	05/02/91	0001	UG/L		30600.		NA	I *
	0311	06/17/92	0001	UG/L		33700.		33700.	I
	0312	02/04/91	0001	UG/L		80100.		NA	I *
	0312	05/06/91	0001	UG/L		88800.		NA	I *
	0312	06/20/92	0001	UG/L		85400.		85400.	I
	0312	09/17/92	0001	UG/L		78100.		78100.	I
	0313	10/31/90	0001	UG/L		199000.		NA	I *
	0313	10/31/90	I001	UG/L		241000.		NA	I *
	0313	02/03/91	0001	UG/L		59100.		59100.	I
	0313	02/03/91	I001	UG/L		60600.		NA	I *
	0313	05/07/91	0001	UG/L		102000.		NA	I *
	0313	05/07/91	0001	UG/L		107000.		107000.	I
	0313	08/04/91	0001	MG/L		284.		NA	I *
	0313	08/04/91	0001	UG/L		858000.		858000.	I
	0313	08/04/91	2001	MG/L	U	.05		NA	I *
	0313	08/04/91	2001	UG/L	U	50.	U	50.	I
	0313	12/17/91	0001	UG/L		297000.		297000.	I
	0313	03/22/92	0001	UG/L		98300.	J	98300.00	I
	0313	06/21/92	0001	UG/L		53900.		53900.	I
	0313	06/21/92	A001	% RECOVERY		109.		NA	I *
	0313	06/21/92	C001	%DIFFRENCE		1.5		NA	I *
	0313	09/17/92	0001	UG/L		52800.		52800.	I
	0314	11/07/90	0001	MG/L		111000.		NA	I *
	0314	05/04/91	0001	UG/L		74700.		NA	I *
	0314	06/19/92	0001	UG/L		72800.	J	72800.	I
	0315	10/31/90	0001	UG/L		55700.		NA	I *
	0315	01/31/91	0001	UG/L		58400.		NA	I *
	0315	05/05/91	0001	UG/L		55600.		NA	I *
	0315	08/03/91	0001	MG/L		53.9		NA	I *
	0315	06/20/92	0001	UG/L		52800.		52800.	I
	0315	09/16/92	0001	UG/L		51800.		51800.	I
	0317	05/08/91	0001	UG/L		39100.		NA	I *
	0317	06/20/92	0001	UG/L		38300.		38300.	I
	0318	11/04/90	0001	UG/L		45400.		NA	I *
	0318	05/05/91	0001	UG/L		47000.		NA	I *
	0319	11/04/90	0001	UG/L		30200.		NA	I *
	0319	05/07/91	0001	UG/L		29800.		NA	I *
	0319	06/19/92	0001	UG/L		30600.	J	30600.00	I

J (INORG)- The associated value is an estimated quantity
U (INORG)- The material was analyzed for, but was not detected above the level associated value. The associated value is either the sample quantite or the sample detection limit

GROUNDWATER QUALITY DATA BY PARAMETER
SITE: TXT99 OU1 VALIDATED DATA
10/30/90 TO 09/18/92
REPORT DATE: 05/06/93

PARAMETER NAME	LOCATION ID	LOG DATE	SAMPLE ID	UNITS OF MEASURE	PVI	LAB VALUE	PVI	VALIDATED VALUE	RUN TYPE
MAGNESIUM, TOTAL	0320	11/01/90	0001	UG/L		32200.		NA	I *
	0320	11/01/90	C001	UG/L		31600.		NA	I *
	0320	05/07/91	0001	UG/L		31700.		NA	I *
	0320	06/19/92	0001	UG/L		29100.	J	29100.00	I
MANGANESE, TOTAL	0046	02/05/91	0001	UG/L		146.		NA	I *
	0046	05/06/91	0001	UG/L		86.		NA	I *
	0046	08/05/91	0001	MG/L		.128		NA	I *
	0046	06/22/92	0001	UG/L		155.		155.	I
	0046	09/16/92	0001	UG/L		120.		120.	I
	0063	11/01/90	0001	UG/L		88.9		88.9	I
	0063	11/01/90	I001	UG/L		90.7		NA	I *
	0063	02/05/91	0001	UG/L		70.5		NA	I *
	0063	02/05/91	0001	UG/L		66.9		66.9	I
	0063	02/05/91	A001	% RECOVERY		94.6		NA	I *
	0063	02/05/91	A001	% RECOVERY		99.5		NA	I *
	0063	02/05/91	C001	UG/L		61.2		NA	I *
	0063	02/05/91	C001	UG/L		64.89		NA	I *
	0063	05/06/91	0001	UG/L		110.		NA	I *
	0063	05/06/91	0001	UG/L		105.		105.	I
	0063	05/06/91	A001	% RECOVERY		85.6		NA	I *
	0063	05/06/91	C001	UG/L		109.		NA	I *
	0063	08/05/91	0001	MG/L		.0338		NA	I *
	0063	08/05/91	0001	UG/L		30.6		30.6	I
	0063	12/16/91	0001	UG/L		56.6		56.6	I
	0063	03/23/92	0001	UG/L	B	12.30		12.30	I
	0063	03/23/92	1001	UG/L	B	11.90		11.90	I
	0063	06/22/92	0001	UG/L		43.2		43.2	I
	0063	06/22/92	1001	UG/L		41.7		41.7	I
	0063	09/16/92	0001	UG/L		189.		189.	I
	0071	11/06/90	0001	UG/L		33.7		NA	I *
	0071	02/01/91	0001	UG/L		22.9		22.9	I
	0071	02/01/91	I001	UG/L		22.6		NA	I *
	0071	05/06/91	0001	UG/L		16.1		NA	I *
	0071	05/06/91	0001	UG/L		17.2		17.2	I
	0071	08/05/91	0001	MG/L		.0146		NA	I *
	0071	08/05/91	0001	UG/L		15.		15.	I
	0071	12/16/91	0001	UG/L	U	15.0	U	15.0	I
	0071	12/16/91	1001	UG/L	U	15.0	U	15.0	I
	0071	03/23/92	0001	UG/L	B	9.50		9.50	I
	0071	06/23/92	0001	UG/L	B	8.30		8.30	I
	0071	09/16/92	0001	UG/L		10.5		10.5	I
	0071	09/16/92	1001	UG/L		10.5		10.5	I
	0076	11/06/90	0001	UG/L		19.1		NA	I *
	0076	02/01/91	0001	UG/L	B	5.1	B	5.1	I
	0076	02/01/91	I001	UG/L		9.51		NA	I *
	0076	05/06/91	0001	UG/L		3.4		NA	I *
	0076	05/06/91	0001	UG/L	B	4.7	B	4.7	I
	0076	12/16/91	0001	UG/L	U	15.0	U	15.0	I
	0076	03/23/92	0001	UG/L	B	2.80		2.80	I
	0076	03/23/92	A001	% RECOVERY		87.6		NA	I *
	0076	06/22/92	0001	UG/L	B	6.8		6.8	I
	0076	09/16/92	0001	UG/L		9.2		9.2	I
	0111	11/02/90	0001	UG/L		3.47		NA	I *
	0111	05/07/91	0001	UG/L		4.84		NA	I *
	0112	11/02/90	0001	UG/L		43.8		NA	I *
	0112	05/03/91	0001	UG/L		48.5		NA	I *
	0115	11/03/90	0001	UG/L		452.		NA	I *

J (INORG)- The associated value is an estimated quantity
B (INORG)- Present in blank
U (INORG)- The material was analyzed for, but was not detected above the level associated value. The associated value is either the sample quantita or the sample detection limit

GROUNDWATER QUALITY DATA BY PARAMETER
SITE: TXT99 OU1 VALIDATED DATA
10/30/90 TO 09/18/92
REPORT DATE: 05/06/93

PARAMETER NAME	LOCATION ID	LOG DATE	SAMPLE ID	UNITS OF MEASURE	PVI	LAB VALUE	PVI	VALIDATED VALUE	RUN TYPE
MANGANESE, TOTAL	0115	02/03/91	0001	UG/L		423.		NA	I *
	0115	05/02/91	0001	UG/L		329.		NA	I *
	0115	08/01/91	0001	MG/L		.866		NA	I *
	0115	08/01/91	2001	MG/L	U	.002		NA	I *
	0115	06/17/92	0001	UG/L		124.		124.	I
	0115	06/17/92	4001	UG/L	U	2.0	U	2.0	I
	0115	09/15/92	0001	UG/L		249.		249.	I
	0115	09/15/92	4001	UG/L		2.7	J	2.70	I
	0117	11/04/90	0001	UG/L		1440.		NA	I *
	0117	05/02/91	0001	UG/L		1570.		NA	I *
	0118	11/07/90	0001	UG/L		25.4		25.4	I
	0118	11/07/90	1001	MG/L		23.1		NA	I *
	0118	02/04/91	0001	UG/L		23.6		NA	I *
	0118	02/04/91	0001	UG/L		52.		52.	I
	0118	02/04/91	1001	UG/L		23.6		NA	I *
	0118	04/30/91	0001	UG/L		23.8		NA	I *
	0118	04/30/91	0001	UG/L		19.6		19.6	I
	0118	07/30/91	0001	MG/L		.014		NA	I *
	0118	07/30/91	0001	UG/L		11.		11.	I
	0118	12/10/91	0001	UG/L		56.8		56.8	I
	0118	03/17/92	0001	UG/L	B	14.30		14.30	I
	0118	03/17/92	1001	UG/L	B	11.3		11.3	I
	0118	03/17/92	A001	% RECOVERY		91.1		NA	I *
	0118	03/17/92	C001	%DIFFRENCE	NC	0.00		NA	I *
	0118	06/17/92	0001	UG/L	B	11.4		11.4	I
	0118	09/14/92	0001	UG/L		21.4		21.4	I
	0119	06/19/92	0001	UG/L		40.2		40.2	I
	0120	11/05/90	0001	UG/L		3030.		NA	I *
	0120	05/02/91	0001	UG/L		1190.		NA	I *
	0122	11/01/90	0001	UG/L		13.3		NA	I *
	0122	02/03/91	0001	UG/L		16.2		NA	I *
	0122	05/04/91	0001	UG/L		13.		NA	I *
	0122	08/02/91	0001	MG/L		.0111		NA	I *
	0123	11/03/90	0001	UG/L		38.3		NA	I *
	0123	05/01/91	0001	UG/L		386.		NA	I *
	0123	06/16/92	0001	UG/L		416.		416.	I
	0124	11/03/90	0001	UG/L		5.07		NA	I *
	0124	05/02/91	0001	UG/L		8.14		NA	I *
	0124	06/16/92	0001	UG/L	B	3.0		3.0	I
	0124	06/16/92	1001	UG/L	B	3.5		3.5	I
	0125	06/20/92	0001	UG/L	B	8.2		8.2	I
	0126	11/06/90	0001	UG/L	B	6.6		NA	I *
	0126	02/05/91	0001	UG/L		8.58		NA	I *
	0126	02/05/91	0001	UG/L	B	6.3	B	6.3	I
	0126	05/01/91	0001	UG/L		9.47		NA	I *
	0126	05/01/91	0001	UG/L	B	9.4	B	9.4	I
	0126	07/31/91	0001	MG/L		.0087		.0087	I
	0126	07/31/91	0001	UG/L		6.5		6.5	I
	0126	12/12/91	0001	UG/L	U	15.0	U	15.0	I
	0126	12/12/91	A001	% RECOVERY		83.8		NA	I *
	0126	12/12/91	C001	%DIFFRENCE	NC	0.00		NA	I *
	0126	03/18/92	0001	UG/L	B	4.7		4.7	I
	0126	06/16/92	0001	UG/L	B	4.6		4.6	I
	0126	06/16/92	A001	% RECOVERY		98.4		NA	I *
	0126	06/16/92	C001	%DIFFRENCE	NC	0.00		NA	I *
	0126	09/14/92	0001	UG/L		6.6	UJ	6.60	I

U (INORG)- The material was analyzed for, but was not detected above the level associated value. The associated value is either the sample quantita or the sample detection limit
J (INORG)- The associated value is an estimated quantity
B (INORG)- Present in blank
NC (INORG)- Not calculated
UJ (INORG)- The material was analyzed for, but was not detected. The associated an estimate and may be inaccurate or imprecise

GROUNDWATER QUALITY DATA BY PARAMETER
SITE: TXT99 OU1 VALIDATED DATA
10/30/90 TO 09/18/92
REPORT DATE: 05/06/93

PARAMETER NAME	LOCATION ID	LOG DATE	SAMPLE ID	UNITS OF MEASURE	PVI	LAB VALUE	PVI	VALIDATED VALUE	RUN TYPE
MANGANESE, TOTAL	0126	09/14/92	1001	UG/L		4.0	UJ	4.00	I
	0127	11/02/90	0001	UG/L		22.6		NA	I *
	0127	05/02/91	0001	UG/L		10.1		NA	I *
	0129	11/05/90	0001	UG/L	B	6.7	B	6.7	I
	0129	11/05/90	1001	UG/L		6.64		NA	I *
	0129	02/04/91	0001	UG/L		9.48		NA	I *
	0129	02/04/91	0001	UG/L		47.5		47.5	I
	0129	02/04/91	1001	UG/L		9.48		NA	I *
	0129	04/30/91	0001	UG/L		8.		NA	I *
	0129	04/30/91	0001	UG/L	B	8.4	B	8.4	I
	0129	07/30/91	0001	MG/L		.0056		NA	I *
	0129	07/30/91	0001	UG/L		5.8		5.8	I
	0129	12/17/91	0001	UG/L	U	15.0	U	15.0	I
	0129	03/17/92	0001	UG/L	B	2.20	U	2.20	I
	0129	06/16/92	0001	UG/L	U	2.0	U	2.0	I
	0129	09/15/92	0001	UG/L		8.0	UJ	8.0	I
	0137	11/02/90	0001	UG/L		54.3		NA	I *
	0137	05/03/91	0001	UG/L		63.1		NA	I *
	0138	05/02/91	0001	UG/L		6.71		NA	I *
	0138	05/02/91	0001	UG/L	B	8.7	B	8.7	I
	0138	07/30/91	0001	MG/L		.0078		NA	I *
	0138	07/30/91	0001	UG/L		4.6		4.6	I
	0138	06/17/92	0001	UG/L	U	2.0	U	2.0	I
	0138	09/14/92	0001	UG/L		6.8	UJ	6.80	I
	0151	11/04/90	0001	UG/L		440.		NA	I *
	0151	05/06/91	0001	UG/L		205.		NA	I *
	0152	10/30/90	0001	UG/L		8.33		NA	I *
	0152	10/30/90	A001	% RECOVERY		91.2		NA	I *
	0152	10/30/90	B001	% RECOVERY		91.5		NA	I *
	0152	01/30/91	0001	UG/L		10.9		NA	I *
	0152	05/03/91	0001	UG/L		11.3		NA	I *
	0152	08/03/91	0001	MG/L		.011		NA	I *
	0152	08/03/91	A001	% RECOVERY		96.4		NA	I *
	0152	08/03/91	B001	% RECOVERY		94.2		NA	I *
	0152	06/18/92	0001	UG/L		37.9		37.9	I
	0152	09/17/92	0001	UG/L		108.		108.	I
	0153	10/30/90	0001	UG/L		3.36		NA	I *
	0153	05/03/91	0001	UG/L		6.9		NA	I *
	0153	06/18/92	0001	UG/L	B	6.4		6.4	I
	0154	11/02/90	0001	UG/L		4.32		NA	I *
	0154	01/30/91	0001	UG/L		6.82		NA	I *
	0154	05/04/91	0001	UG/L		4.37		NA	I *
	0154	05/04/91	A001	% RECOVERY		97.1		NA	I *
	0154	05/04/91	B001	% RECOVERY		96.		NA	I *
	0154	08/02/91	0001	MG/L		.007		NA	I *
	0154	06/18/92	0001	UG/L	U	2.0	U	2.0	I
	0154	06/18/92	1001	UG/L	U	2.0	U	2.0	I
	0154	09/17/92	0001	UG/L		2.3		2.3	I
	0155	10/31/90	0001	UG/L		15.2		NA	I *
	0155	01/29/91	0001	UG/L		23.3		NA	I *
	0155	01/29/91	A001	% RECOVERY		95.3		NA	I *
	0155	01/29/91	C001	UG/L	B	13.11		NA	I *
	0155	05/04/91	0001	UG/L		11.5		NA	I *
	0155	08/02/91	0001	MG/L		.0216		NA	I *
	0155	06/18/92	0001	UG/L	B	8.3		8.3	I
	0155	09/17/92	0001	UG/L		7.5		7.5	I
	0155	09/17/92	A001	% RECOVERY		101.		NA	I *

UJ (INORG)- The material was analyzed for, but was not detected. The associated
an estimate and may be inaccurate or imprecise
B (INORG)- Present in blank
U (INORG)- The material was analyzed for, but was not detected above the level
associated value. The associated value is either the sample quantita
or the sample detection limit

GROUNDWATER QUALITY DATA BY PARAMETER
SITE: TXT99 OU1 VALIDATED DATA
10/30/90 TO 09/18/92
REPORT DATE: 05/06/93

PARAMETER NAME	LOCATION ID	LOG DATE	SAMPLE ID	UNITS OF MEASURE	PVI	LAB VALUE	PVI	VALIDATED VALUE	RUN TYPE
MANGANESE, TOTAL	0155	09/17/92	C001	%DIFFRENCE		7.7		NA	I *
	0156	11/04/90	0001	UG/L		12.4		NA	I *
	0156	05/01/91	0001	UG/L		32.		NA	I *
	0156	06/17/92	0001	UG/L		28.1		28.1	I
	0158	11/03/90	0001	UG/L		4.2		NA	I *
	0158	05/07/91	0001	UG/L		4.87		NA	I *
	0158	06/20/92	0001	UG/L	U	2.0	U	2.0	I
	0159	11/03/90	0001	UG/L		226.		NA	I *
	0159	02/02/91	0001	UG/L		207.		NA	I *
	0159	05/02/91	0001	UG/L		195.		NA	I *
	0159	08/01/91	0001	MG/L		.221		NA	I *
	0159	06/17/92	0001	UG/L		229.		229.	I
	0159	09/15/92	0001	UG/L		237.		237.	I
	0160	11/03/90	0001	UG/L		157.		NA	I *
	0160	02/05/91	0001	UG/L		164.		NA	I *
	0160	05/03/91	0001	UG/L		173.		NA	I *
	0160	07/31/91	0001	MG/L		.172		NA	I *
	0160	06/17/92	0001	UG/L		153.		153.	I
	0160	09/15/92	0001	UG/L		171.		171.	I
	0271	11/06/90	0001	UG/L		17.		NA	I *
	0271	02/01/91	0001	UG/L		20.2		20.2	I
	0271	02/01/91	A001	% RECOVERY		98.4		NA	I *
	0271	02/01/91	C001	UG/L		19.89		NA	I *
	0271	02/01/91	I001	UG/L		24.8		NA	I *
	0271	05/06/91	0001	UG/L		12.1		NA	I *
	0271	05/06/91	0001	UG/L	B	13.4	B	13.4	I
	0271	08/05/91	0001	MG/L		.0156		NA	I *
	0271	08/05/91	0001	UG/L		14.4		14.4	I
	0271	08/05/91	A001	% RECOVERY		99.8		NA	I *
	0271	08/05/91	A001	% RECOVERY		96.1		NA	I *
	0271	08/05/91	C001	MG/L		.0154		NA	I *
	0271	08/05/91	C001	UG/L		15.33		NA	I *
	0271	12/16/91	0001	UG/L	U	15.0	U	15.0	I
	0271	12/16/91	A001	% RECOVERY		93.8		NA	I *
	0271	12/16/91	C001	%DIFFRENCE	NC	0.00		NA	I *
	0271	06/22/92	0001	UG/L	B	13.0		13.0	I
	0271	06/22/92	A001	% RECOVERY		96.3		NA	I *
	0271	06/22/92	C001	%DIFFRENCE	NC	0.00		NA	I *
	0271	09/16/92	0001	UG/L		17.1		17.1	I
	0271	09/16/92	A001	% RECOVERY		105.		NA	I *
	0271	09/16/92	C001	%DIFFRENCE		26.4		NA	I *
	0301	11/05/90	0001	UG/L		1070.		1070.	I
	0301	11/05/90	A001	% RECOVERY		83.4		NA	I *
	0301	11/05/90	I001	UG/L		960.		NA	I *
	0301	11/08/90	C001	UG/L		1071.476		NA	I *
	0301	04/30/91	0001	UG/L		955.		NA	I *
	0301	04/30/91	0001	UG/L		915.		915.	I
	0302	11/05/90	I001	UG/L		58.4		NA	I *
	0302	04/30/91	0001	UG/L		61.1		NA	I *
	0303	11/07/90	0001	MG/L		389.		NA	I *
	0303	05/02/91	0001	UG/L		444.		NA	I *
	0303	06/16/92	0001	UG/L		430.		430.	I
	0304	11/07/90	0001	MG/L		197.		NA	I *
	0304	11/07/90	A001	% RECOVERY		87.3		NA	I *
	0304	11/07/90	C001	MG/L		197.		NA	I *
	0304	05/01/91	0001	UG/L		217.		NA	I *
	0304	06/16/92	0001	UG/L		193.		193.	I
	0305	11/01/90	0001	UG/L		22.6		22.6	I

U (INORG)- The material was analyzed for, but was not detected above the level associated value. The associated value is either the sample quantita or the sample detection limit
B (INORG)- Present in blank
NC (INORG)- Not calculated

GROUNDWATER QUALITY DATA BY PARAMETER
SITE: TXT99 OU1 VALIDATED DATA
10/30/90 TO 09/18/92
REPORT DATE: 05/06/93

PARAMETER NAME	LOCATION ID	LOG DATE	SAMPLE ID	UNITS OF MEASURE	PVI	LAB VALUE	PVI	VALIDATED VALUE	RUN TYPE
MANGANESE, TOTAL	0305	11/01/90	I001	UG/L		23.5		NA	I *
	0305	01/31/91	0001	UG/L	B	7.2	B	7.2	I
	0305	01/31/91	I001	UG/L		12.2		NA	I *
	0305	05/05/91	0001	UG/L		27.2		NA	I *
	0305	05/05/91	0001	UG/L		25.4		25.4	I
	0305	08/02/91	0001	MG/L		.0265		NA	I *
	0305	08/02/91	0001	UG/L		25.3		25.3	I
	0305	12/17/91	0001	UG/L		16.7		16.7	I
	0305	12/17/91	4001	UG/L	U	15.0	U	15.0	I
	0305	03/19/92	0001	UG/L	B	12.20		12.20	I
	0305	06/22/92	0001	UG/L		206.		206.	I
	0305	06/22/92	1001	UG/L		219.		219.	I
	0305	09/16/92	0001	UG/L		161.		161.	I
	0306	10/30/90	0001	UG/L		10.6		NA	I *
	0306	02/06/91	0001	UG/L		13.7		NA	I *
	0306	05/04/91	0001	UG/L		8.42		NA	I *
	0306	08/03/91	0001	MG/L		.014		NA	I *
	0306	06/18/92	0001	UG/L	B	6.5		6.5	I
	0306	06/18/92	A001	% RECOVERY		95.7		NA	I *
	0306	06/18/92	C001	%DIFFRENCE	NC	0.00		NA	I *
	0306	09/17/92	0001	UG/L		11.7		11.7	I
	0306	09/17/92	1001	UG/L		14.0		14.0	I
	0307	10/31/90	0001	UG/L		78.4		NA	I *
	0307	10/31/90	I001	UG/L		90.		NA	I *
	0307	02/03/91	0001	UG/L		58.5		58.5	I
	0307	02/03/91	I001	UG/L		57.8		NA	I *
	0307	05/07/91	0001	UG/L		50.1		NA	I *
	0307	05/07/91	0001	UG/L		49.9		49.9	I
	0307	05/07/91	A001	% RECOVERY		97.5		NA	I *
	0307	05/07/91	C001	UG/L		50.4		NA	I *
	0307	08/04/91	0001	MG/L		.0549		NA	I *
	0307	08/04/91	0001	UG/L		55.4		55.4	I
	0307	12/15/91	0001	UG/L		50.9		50.9	I
	0307	03/23/92	0001	UG/L		38.4		38.4	I
	0307	06/21/92	0001	UG/L		40.2		40.2	I
	0307	09/17/92	0001	UG/L		57.8		57.8	I
	0307	09/17/92	A001	% RECOVERY		96.1		NA	I *
	0307	09/17/92	C001	%DIFFRENCE		4.6		NA	I *
	0309	11/02/90	0001	UG/L		378.		NA	I *
	0309	05/06/91	0001	UG/L		234.		NA	I *
	0309	06/19/92	0001	UG/L		256.		256.	I
	0309	09/16/92	0001	UG/L		318.		318.	I
	0310	10/30/90	0001	UG/L		62.4		NA	I *
	0310	05/04/91	0001	UG/L		77.1		NA	I *
	0310	05/04/91	0001	UG/L		75.5		75.5	I
	0310	05/04/91	A001	% RECOVERY		97.1		NA	I *
	0310	05/04/91	C001	UG/L		74.896		NA	I *
	0310	12/14/91	0001	UG/L		86.8		86.8	I
	0310	06/20/92	0001	UG/L		82.7		82.7	I
	0311	11/05/90	0001	UG/L	B	4.	B	4.	I
	0311	11/05/90	I001	UG/L		4.51		NA	I *
	0311	05/02/91	0001	UG/L		12.3		NA	I *
	0311	06/17/92	0001	UG/L	B	9.1		9.1	I
	0312	02/04/91	0001	UG/L		311.		NA	I *
	0312	05/06/91	0001	UG/L		543.		NA	I *
	0312	06/20/92	0001	UG/L		1210.		1210.	I
	0312	09/17/92	0001	UG/L		545.		545.	I
	0313	10/31/90	0001	UG/L		2640.		NA	I *

B (INORG)- Present in blank
U (INORG)- The material was analyzed for, but was not detected above the level associated value. The associated value is either the sample quantita or the sample detection limit
NC (INORG)- Not calculated

GROUNDWATER QUALITY DATA BY PARAMETER
SITE: TXT99 OU1 VALIDATED DATA
10/30/90 TO 09/18/92
REPORT DATE: 05/06/93

PARAMETER NAME	LOCATION ID	LOG DATE	SAMPLE ID	UNITS OF MEASURE	PVI	LAB VALUE	PVI	VALIDATED VALUE	RUN TYPE
MANGANESE, TOTAL	0313	10/31/90	1001	UG/L		3360.		NA	I *
	0313	02/03/91	0001	UG/L		211.		211.	I
	0313	02/03/91	1001	UG/L		209.		NA	I *
	0313	05/07/91	0001	UG/L		1260.		NA	I *
	0313	05/07/91	0001	UG/L		1240.		1240.	I
	0313	08/04/91	0001	MG/L		4.23		NA	I *
	0313	08/04/91	0001	UG/L		15500.		15500.	I
	0313	08/04/91	2001	MG/L	U	.002		NA	I *
	0313	08/04/91	2001	UG/L	U	2.	U	2.	I
	0313	12/17/91	0001	UG/L		5030.		5030.	I
	0313	03/22/92	0001	UG/L		1320.		1320.	I
	0313	06/21/92	0001	UG/L		324.		324.	I
	0313	06/21/92	A001	% RECOVERY		105.		NA	I *
	0313	06/21/92	C001	%DIFFRENCE		2.5		NA	I *
	0313	09/17/92	0001	UG/L		504.		504.	I
	0314	11/07/90	0001	MG/L		574.		NA	I *
	0314	05/04/91	0001	UG/L		218.		NA	I *
	0314	06/19/92	0001	UG/L		257.		257.	I
	0315	10/31/90	0001	UG/L		22.		NA	I *
	0315	01/31/91	0001	UG/L		30.4		NA	I *
	0315	05/05/91	0001	UG/L		11.1		NA	I *
	0315	08/03/91	0001	MG/L		.0982		NA	I *
	0315	06/20/92	0001	UG/L		55.8		55.8	I
	0315	09/16/92	0001	UG/L		99.3		99.3	I
	0317	05/08/91	0001	UG/L		96.		NA	I *
	0317	06/20/92	0001	UG/L		124.		124.	I
	0318	11/04/90	0001	UG/L		39.5		NA	I *
	0318	05/05/91	0001	UG/L		49.6		NA	I *
	0319	11/04/90	0001	UG/L		168.		NA	I *
	0319	05/07/91	0001	UG/L		119.		NA	I *
	0319	06/19/92	0001	UG/L		102.		102.	I
	0320	11/01/90	0001	UG/L		135.		NA	I *
	0320	11/01/90	B001	% RECOVERY		94.		NA	I *
	0320	11/01/90	C001	UG/L		131.		NA	I *
	0320	05/07/91	0001	UG/L		49.7		NA	I *
	0320	06/19/92	0001	UG/L		39.9		39.9	I
MANGANESE-54	0063	02/05/91	0001	PCI/L	U	12.		NA	I *
	0071	02/01/91	0001	PCI/L	U	12.		NA	I *
	0076	02/01/91	0001	PCI/L	U	15.		NA	I *
	0118	02/04/91	0001	PCI/L	U	12.		NA	I *
	0122	02/03/91	0001	PCI/L	U	11.		NA	I *
	0126	02/05/91	0001	PCI/L	U	15.		NA	I *
	0129	02/04/91	0001	PCI/L	U	15.		NA	I *
	0271	02/01/91	0001	PCI/L	U	14.		NA	I *
	0305	01/31/91	0001	PCI/L	U	12.		NA	I *
	0307	02/03/91	0001	PCI/L	U	12.		NA	I *
	0307	02/03/91	C001	PCI/L	U	15.		NA	I *
	0313	02/03/91	0001	PCI/L	U	12.		NA	I *
MERCURY, TOTAL	0063	11/01/90	0001	UG/L	U	.2	U	.2	I
	0063	02/05/91	0001	UG/L	U	.2	U	.2	I
	0063	02/05/91	A001	% RECOVERY		85.		NA	I *
	0063	02/05/91	C001	UG/L	U	.2		NA	I *
	0063	05/06/91	0001	UG/L	U	.2	U	.2	I
	0063	08/05/91	0001	UG/L	U	.2	U	.2	I
	0063	12/16/91	0001	UG/L	U	0.20	U	0.20	I

U (INORG)- The material was analyzed for, but was not detected above the level associated value. The associated value is either the sample quantita or the sample detection limit

U (ORG) - The material was analyzed for, but was not detected. The associated numerical value is the sample quantitation limit

GROUNDWATER QUALITY DATA BY PARAMETER
SITE: TXT99 OU1 VALIDATED DATA
10/30/90 TO 09/18/92
REPORT DATE: 05/06/93

PARAMETER NAME	LOCATION ID	LOG DATE	SAMPLE ID	UNITS OF MEASURE	PVI	LAB VALUE	PVI	VALIDATED VALUE	RUN TYPE
MERCURY, TOTAL	0063	03/23/92	0001	UG/L	U	0.10	U	0.10	I
	0063	03/23/92	1001	UG/L	U	0.10	U	0.10	I
	0063	06/22/92	0001	UG/L	U	0.10	UJ	0.10	I
	0063	06/22/92	1001	UG/L	U	0.10	UJ	0.10	I
	0063	09/16/92	0001	UG/L	U	0.10	U	0.10	I
	0071	11/06/90	0001	UG/L	U	.2		NA	I *
	0071	02/01/91	0001	UG/L	U	.2	U	.2	I
	0071	05/06/91	0001	UG/L	U	.2	U	.2	I
	0071	08/05/91	0001	UG/L	U	.2	U	.2	I
	0071	12/16/91	0001	UG/L	U	0.20	U	0.20	I
	0071	12/16/91	1001	UG/L	U	0.20	U	0.20	I
	0071	03/23/92	0001	UG/L	U	0.10	U	0.10	I
	0071	06/23/92	0001	UG/L	U	0.10	UJ	0.10	I
	0071	09/16/92	0001	UG/L	U	0.10	U	0.10	I
	0076	11/06/90	0001	UG/L	U	.2		NA	I *
	0076	02/01/91	0001	UG/L	U	.2	U	.2	I
	0076	05/06/91	0001	UG/L	U	.2	U	.2	I
	0076	12/16/91	0001	UG/L	U	0.20	U	0.20	I
	0076	03/23/92	0001	UG/L	U	0.10	U	0.10	I
	0076	03/23/92	A001	% RECOVERY		98.1		NA	I *
	0076	06/22/92	0001	UG/L	U	0.10	UJ	0.10	I
	0076	09/16/92	0001	UG/L	U	0.10	U	0.10	I
	0118	11/07/90	0001	UG/L	U	.2	U	.2	I
	0118	02/04/91	0001	UG/L	U	.2	U	.2	I
	0118	04/30/91	0001	UG/L	U	.2	U	.2	I
	0118	07/30/91	0001	UG/L	U	.2	U	.2	I
	0118	12/10/91	0001	UG/L	U	0.20	U	0.20	I
	0118	12/10/91	A001	% RECOVERY		104.		NA	I *
	0118	12/10/91	C001	%DIFFRENCE	NC	0.00		NA	I *
	0118	03/17/92	0001	UG/L	U	0.10	U	0.10	I
	0118	03/17/92	1001	UG/L	U	0.10	U	0.10	I
	0118	06/17/92	0001	UG/L	U	0.10	UJ	0.10	I
	0118	09/14/92	0001	UG/L	U	0.10	U	0.10	I
	0126	11/06/90	0001	UG/L	U	.2		NA	I *
	0126	02/05/91	0001	UG/L	U	.2	U	.2	I
	0126	05/01/91	0001	UG/L	U	.2	U	.2	I
	0126	07/31/91	0001	UG/L	U	.2	U	.2	I
	0126	12/12/91	0001	UG/L	U	0.20	U	0.20	I
	0126	03/18/92	0001	UG/L	U	0.10	U	0.10	I
	0126	06/16/92	0001	UG/L	U	0.10	UJ	0.10	I
	0126	09/14/92	0001	UG/L	U	0.10	U	0.10	I
	0126	09/14/92	1001	UG/L	U	0.10	U	0.10	I
	0129	11/05/90	0001	UG/L	U	.2	U	.2	I
	0129	02/04/91	0001	UG/L	U	.2	U	.2	I
	0129	04/30/91	0001	UG/L	U	.2	U	.2	I
	0129	07/30/91	0001	UG/L	U	.2	U	.2	I
	0129	12/17/91	0001	UG/L	U	0.20	U	0.20	I
	0129	12/17/91	A001	% RECOVERY		102.		NA	I *
	0129	12/17/91	C001	%DIFFRENCE	NC	0.00		NA	I *
	0129	03/17/92	0001	UG/L	U	0.10	U	0.10	I
	0129	06/16/92	0001	UG/L	U	0.10	UJ	0.10	I
	0129	09/15/92	0001	UG/L	U	0.10	U	0.10	I
	0138	05/02/91	0001	UG/L	U	.2	U	.2	I
	0138	07/30/91	0001	UG/L	U	.2	U	.2	I
	0271	11/06/90	0001	UG/L	U	.2		NA	I *
	0271	02/01/91	0001	UG/L	U	.2	U	.2	I
	0271	02/01/91	C001	UG/L	U	.2		NA	I *

U (INORG)- The material was analyzed for, but was not detected above the level associated value. The associated value is either the sample quantita or the sample detection limit

UJ (INORG)- The material was analyzed for, but was not detected. The associated an estimate and may be inaccurate or imprecise

NC (INORG)- Not calculated

GROUNDWATER QUALITY DATA BY PARAMETER
SITE: TXT99 OU1 VALIDATED DATA
10/30/90 TO 09/18/92
REPORT DATE: 05/06/93

PARAMETER NAME	LOCATION ID	LOG DATE	SAMPLE ID	UNITS OF MEASURE	PVI	LAB VALUE	PVI	VALIDATED VALUE	RUN TYPE
MERCURY, TOTAL	0271	05/06/91	0001	UG/L	U	.2	U	.2	I
	0271	08/05/91	0001	UG/L	U	.2	U	.2	I
	0271	08/05/91	A001	% RECOVERY		99.1		NA	I *
	0271	08/05/91	C001	UG/L	U	.2		NA	I *
	0271	12/16/91	0001	UG/L	U	0.20	U	0.20	I
	0271	12/16/91	A001	% RECOVERY		105.		NA	I *
	0271	12/16/91	C001	%DIFFRENCE	NC	0.00		NA	I *
	0271	06/22/92	0001	UG/L	U	0.10	UJ	0.10	I
	0271	06/22/92	A001	% RECOVERY		91.8		NA	I *
	0271	06/22/92	C001	%DIFFRENCE	NC	0.00		NA	I *
	0271	09/16/92	0001	UG/L	U	0.10	U	0.10	I
	0271	09/16/92	A001	% RECOVERY		97.4		NA	I *
	0271	09/16/92	C001	%DIFFRENCE	NC	0.00		NA	I *
	0301	11/05/90	0001	UG/L	U	.2	U	.2	I
	0301	11/08/90	C001	UG/L	U	.2		NA	I *
	0301	04/30/91	0001	UG/L	U	.2	U	.2	I
	0305	11/01/90	0001	UG/L	U	.2	U	.2	I
	0305	01/31/91	0001	UG/L	U	.2	U	.2	I
	0305	05/05/91	0001	UG/L	U	.2	U	.2	I
	0305	08/02/91	0001	UG/L	U	.2	U	.2	I
	0305	12/17/91	0001	UG/L	U	0.20	U	0.20	I
	0305	12/17/91	4001	UG/L	U	0.20	U	0.20	I
	0305	03/19/92	0001	UG/L	U	0.10	U	0.10	I
	0305	06/22/92	0001	UG/L	U	0.10	UJ	0.10	I
	0305	06/22/92	1001	UG/L	U	0.10	UJ	0.10	I
	0305	09/16/92	0001	UG/L	U	0.10	U	0.10	I
	0307	10/31/90	0001	UG/L	U	.2		NA	I *
	0307	02/03/91	0001	UG/L	U	.2	U	.2	I
	0307	05/07/91	0001	UG/L	U	.2	U	.2	I
	0307	08/04/91	0001	UG/L	U	.2	U	.2	I
	0307	12/15/91	0001	UG/L	U	0.20	U	0.20	I
	0307	03/23/92	0001	UG/L	U	0.10	U	0.10	I
	0307	06/21/92	0001	UG/L	U	0.10	UJ	0.10	I
	0307	09/17/92	0001	UG/L	U	0.10	U	0.10	I
	0310	05/04/91	0001	UG/L	U	.2	U	.2	I
	0310	05/04/91	A001	% RECOVERY		102.1		NA	I *
	0310	05/04/91	C001	UG/L	U	.2		NA	I *
	0310	12/14/91	0001	UG/L	U	0.20	U	0.20	I
	0310	06/20/92	0001	UG/L	U	0.10	UJ	.10	I
	0311	11/05/90	0001	UG/L	U	.2	U	.2	I
	0313	10/31/90	0001	UG/L		.24		NA	I *
	0313	02/03/91	0001	UG/L	U	.2	U	.2	I
	0313	05/07/91	0001	UG/L	U	.2	U	.2	I
	0313	08/04/91	0001	UG/L		.42		.42	I
	0313	08/04/91	2001	UG/L	U	.2	U	.2	I
	0313	12/17/91	0001	UG/L		0.29		0.29	I
	0313	03/22/92	0001	UG/L	U	0.10	U	0.10	I
	0313	06/21/92	0001	UG/L	U	0.10	UJ	0.10	I
	0313	09/17/92	0001	UG/L	U	0.10	U	0.10	I
MERCURY-203	0063	02/05/91	0001	PCI/L	U	11.		NA	I *
	0071	02/01/91	0001	PCI/L	U	9.4		NA	I *
	0076	02/01/91	0001	PCI/L	U	15.		NA	I *
	0118	02/04/91	0001	PCI/L	U	13.		NA	I *

U (INORG)- The material was analyzed for, but was not detected above the level associated value. The associated value is either the sample quantita or the sample detection limit
NC (INORG)- Not calculated
UJ (INORG)- The material was analyzed for, but was not detected. The associated an estimate and may be inaccurate or imprecise
U (ORG) - The material was analyzed for, but was not detected. The associated numerical value is the sample quantitation limit

GROUNDWATER QUALITY DATA BY PARAMETER
SITE: TXT99 OU1 VALIDATED DATA
10/30/90 TO 09/18/92
REPORT DATE: 05/06/93

PARAMETER NAME	LOCATION ID	LOG DATE	SAMPLE ID	UNITS OF MEASURE	PVI	LAB VALUE	PVI	VALIDATED VALUE	RUN TYPE
MERCURY-203	0122	02/03/91	0001	PCI/L	U	12.		NA	I *
	0126	02/05/91	0001	PCI/L	U	11.		NA	I *
	0129	02/04/91	0001	PCI/L	U	11.		NA	I *
	0271	02/01/91	0001	PCI/L	U	10.		NA	I *
	0305	01/31/91	0001	PCI/L	U	12.		NA	I *
	0307	02/03/91	0001	PCI/L	U	11.		NA	I *
	0307	02/03/91	C001	PCI/L	U	11.		NA	I *
	0313	02/03/91	0001	PCI/L	U	11.		NA	I *
METHOXYCHLOR	0063	11/01/90	0001	UG/L	U	.5	UJ	.5	I
	0063	02/05/91	0001	UG/L	U	.5	U	.5	I
	0063	05/06/91	0001	UG/L	U	.5	U	.5	I
	0063	08/05/91	0001	UG/L	U	.5	U	.5	I
	0063	08/06/91	0001	UG/L	U	1.	U	1.	D
	0063	12/16/91	0001	UG/L	U	0.53	U	0.53	I
	0063	03/23/92	0001	UG/L	U	0.54	UJ	0.54	I
	0063	03/23/92	1001	UG/L	U	0.52	U	0.52	I
	0063	06/22/92	0001	UG/L	U	0.51	UJ	0.51	I
	0063	06/22/92	1001	UG/L	U	0.51	U	0.51	I
	0063	09/16/92	0001	UG/L	U	0.50	UJ	0.50	I
	0071	11/06/90	0001	UG/L	U	.5		NA	I *
	0071	02/01/91	0001	UG/L	U	.5	U	.5	I
	0071	05/06/91	0001	UG/L	U	.5	U	.5	I
	0071	08/05/91	0001	UG/L	U	.5	U	.5	I
	0071	12/16/91	0001	UG/L	U	0.54	U	0.54	I
	0071	12/16/91	1001	UG/L	U	0.53	U	0.53	I
	0071	03/23/92	0001	UG/L	U	0.56	U	0.56	I
	0071	06/23/92	0001	UG/L	U	0.52	U	0.52	I
	0071	09/16/92	0001	UG/L	U	0.51	U	0.51	I
	0076	11/06/90	0001	UG/L	U	.5		NA	I *
	0076	02/01/91	0001	UG/L	U	.5	U	.5	I
	0076	05/06/91	0001	UG/L	U	.5	U	.5	I
	0076	05/06/91	0001	UG/L	U	2.5	U	2.5	D
	0076	12/16/91	0001	UG/L	U	0.52	U	0.52	I
	0076	03/23/92	0001	UG/L	U	0.53	U	0.53	I
	0076	06/22/92	0001	UG/L	U	0.52	U	0.52	I
	0076	09/16/92	0001	UG/L	U	0.50	U	0.50	I
	0118	11/07/90	0001	UG/L	U	.5	UJ	.5	I
	0118	02/04/91	0001	UG/L	U	.5	U	.5	I
	0118	04/30/91	0001	UG/L	U	.5	U	.5	I
	0118	07/30/91	0001	UG/L	U	.5	U	.5	I
	0118	12/10/91	0001	UG/L	U	0.57	U	0.57	I
	0118	03/17/92	0001	UG/L	U	0.50	U	0.50	I
	0118	03/17/92	1001	UG/L	U	0.50	U	0.50	I
	0118	06/17/92	0001	UG/L	U	0.52	U	0.52	I
	0118	09/14/92	0001	UG/L	U	0.50	U	0.50	I
	0126	11/06/90	0001	UG/L	U	.5		NA	I *
	0126	02/05/91	0001	UG/L	U	.5	U	.5	I
	0126	05/01/91	0001	UG/L	U	.5	U	.5	I
	0126	07/31/91	0001	UG/L	U	.5	U	.5	I
	0126	12/12/91	0001	UG/L	U	2.5	UJ	2.5	I
	0126	03/18/92	0001	UG/L	U	0.54	U	0.54	I
	0126	06/16/92	0001	UG/L	U	0.56	U	0.56	I
	0126	09/14/92	0001	UG/L	U	0.51	U	0.51	I
	0126	09/14/92	1001	UG/L	U	0.50	U	0.50	I
	0129	11/05/90	0001	UG/L	U	.5	U	.5	I
	0129	02/04/91	0001	UG/L	U	.5	U	.5	I
	0129	04/30/91	0001	UG/L	U	.5	U	.5	I

U (ORG) - The material was analyzed for, but was not detected. The associated numerical value is the sample quantitation limit
UJ (ORG) - The material was analyzed for, but was not detected. The sample quantitation limit is an estimated quantity

GROUNDWATER QUALITY DATA BY PARAMETER
SITE: TXT99 OU1 VALIDATED DATA
10/30/90 TO 09/18/92
REPORT DATE: 05/06/93

PARAMETER NAME	LOCATION ID	LOG DATE	SAMPLE ID	UNITS OF MEASURE	PVI	LAB VALUE	PVI	VALIDATED VALUE	RUN TYPE
METHOXYCHLOR	0129	07/30/91	0001	UG/L	U	.5	U	.5	I
	0129	12/17/91	0001	UG/L	U	0.54	U	0.54	I
	0129	03/17/92	0001	UG/L	U	0.56	U	0.56	I
	0129	06/16/92	0001	UG/L	U	0.55	U	0.55	I
	0129	09/15/92	0001	UG/L	U	0.50	U	0.50	I
	0138	05/02/91	0001	UG/L	U	.5	U	.5	I
	0138	07/30/91	0001	UG/L	U	.5	U	.5	I
	0271	11/06/90	0001	UG/L	U	.5		NA	I *
	0271	02/01/91	0001	UG/L	U	.5	U	.5	I
	0271	05/06/91	0001	UG/L	U	.5	U	.5	I
	0271	05/06/91	0001	UG/L	U	7.5	U	7.5	D
	0271	08/05/91	0001	UG/L	U	.5	U	.5	I
	0271	12/16/91	0001	UG/L	U	0.52	U	0.52	I
	0271	06/22/92	0001	UG/L	U	0.51	U	0.51	I
	0271	09/16/92	0001	UG/L	U	0.50	U	0.50	I
	0305	11/01/90	0001	UG/L	U	.5	UJ	.5	I
	0305	01/31/91	0001	UG/L	U	.5	U	.5	I
	0305	05/05/91	0001	UG/L	U	.5	U	.5	I
	0305	08/02/91	0001	UG/L	U	.5	U	.5	I
	0305	12/17/91	0001	UG/L	U	0.50	U	0.50	I
	0305	12/17/91	4001	UG/L	U	0.50	U	0.50	I
	0305	03/19/92	0001	UG/L	U	0.52	U	0.52	I
	0305	06/22/92	0001	UG/L	U	0.52	U	0.52	I
	0305	09/16/92	0001	UG/L	U	0.50	UJ	0.50	I
	0307	10/31/90	0001	UG/L	U	.5		NA	I *
	0307	02/03/91	0001	UG/L	U	.5	U	.5	I
	0307	05/07/91	0001	UG/L	U	.5	U	.5	I
	0307	08/04/91	0001	UG/L	U	.5	U	.5	I
	0307	12/15/91	0001	UG/L	U	1.1	UJ	1.1	I
	0307	03/23/92	0001	UG/L	U	0.56	U	0.56	I
	0307	06/21/92	0001	UG/L	U	0.52	UJ	0.52	I
	0307	09/17/92	0001	UG/L	U	0.50	UJ	0.50	I
	0313	10/31/90	0001	UG/L	U	.5		NA	I *
	0313	02/03/91	0001	UG/L	U	.5	U	.5	I
	0313	05/07/91	0001	UG/L	U	.5	U	.5	I
	0313	08/04/91	0001	UG/L	U	.5	U	.5	I
	0313	08/04/91	2001	UG/L	U	.5	U	.5	I
	0313	12/17/91	0001	UG/L	U	0.50	U	0.50	I
	0313	03/22/92	0001	UG/L	U	0.53	UJ	0.53	I
	0313	06/21/92	0001	UG/L	U	0.51	UJ	0.51	I
	0313	09/17/92	0001	UG/L	U	0.50	UJ	0.50	I
N-NITROSO-DI-N-PROPYLAMINE	0063	11/01/90	0001	UG/L	U	10.	UJ	10.	I
	0063	02/05/91	0001	UG/L	U	10.	UJ	10.	I
	0063	02/05/91	A001	% RECOVERY		69.		NA	I *
	0063	02/05/91	B001	% RECOVERY		74.		NA	I *
	0063	05/06/91	0001	UG/L	U	10.	U	10.	I
	0063	08/05/91	0001	UG/L	U	10.	U	10.	I
	0063	12/16/91	0001	UG/L	U	10.	U	10.	I
	0063	03/23/92	0001	UG/L	U	10.	U	10.	I
	0063	03/23/92	1001	UG/L	U	10.	U	10.	I
	0063	06/22/92	0001	UG/L	U	10.	U	10.	I
	0063	06/22/92	1001	UG/L	U	10.	U	10.	I
	0063	09/16/92	0001	UG/L	U	10.	U	10.	I
	0071	11/06/90	0001	UG/L	U	10.		NA	I *
	0071	02/01/91	0001	UG/L	U	10.	U	10.	I
	0071	05/06/91	0001	UG/L	U	10.	U	10.	I
	0071	08/05/91	0001	UG/L	U	10.	U	10.	I

U (ORG) - The material was analyzed for, but was not detected. The associated numerical value is the sample quantitation limit

UJ (ORG) - The material was analyzed for, but was not detected. The sample quantitation limit is an estimated quantity

GROUNDWATER QUALITY DATA BY PARAMETER
SITE: TXT99 OU1 VALIDATED DATA
10/30/90 TO 09/18/92
REPORT DATE: 05/06/93

PARAMETER NAME	LOCATION ID	LOG DATE	SAMPLE ID	UNITS OF MEASURE	PVI	LAB VALUE	PVI	VALIDATED VALUE	RUN TYPE
N-NITROSO-DI-N-PROPYLAMINE	0071	12/16/91	0001	UG/L	U	10.	U	10.	I
	0071	12/16/91	1001	UG/L	U	10.	U	10.	I
	0071	03/23/92	0001	UG/L	U	10.	U	10.	I
	0071	06/23/92	0001	UG/L	U	11.	U	11.	I
	0071	06/23/92	A001	% RECOVERY		75.		NA	I *
	0071	06/23/92	B001	% RECOVERY		74.		NA	I *
	0071	09/16/92	0001	UG/L	U	10.	U	10.	I
	0076	11/06/90	0001	UG/L	U	10.		NA	I *
	0076	02/01/91	0001	UG/L	U	10.	U	10.	I
	0076	05/06/91	0001	UG/L	U	10.	U	10.	I
	0076	12/16/91	0001	UG/L	U	10.	U	10.	I
	0076	03/23/92	0001	UG/L	U	10.	U	10.	I
	0076	03/23/92	A001	% RECOVERY		57.		NA	I *
	0076	03/23/92	B001	% RECOVERY		70.		NA	I *
	0076	06/22/92	0001	UG/L	U	10.	U	10.	I
	0076	09/16/92	0001	UG/L	U	10.	U	10.	I
	0118	11/07/90	0001	UG/L	U	10.	U	10.	I
	0118	02/04/91	0001	UG/L	U	10.	U	10.	I
	0118	04/30/91	0001	UG/L	U	10.	U	10.	I
	0118	07/30/91	0001	UG/L	U	10.	U	10.	I
	0118	12/10/91	0001	UG/L	U	11.	U	11.	I
	0118	03/17/92	1001	UG/L	U	11.	U	11.	I
	0118	03/17/92	A001	% RECOVERY		89.		NA	I *
	0118	03/17/92	B001	% RECOVERY		93.		NA	I *
	0118	06/17/92	0001	UG/L	U	10.	U	10.	I
	0118	09/14/92	0001	UG/L	U	10.	U	10.	I
	0126	11/06/90	0001	UG/L	U	10.		NA	I *
	0126	02/05/91	0001	UG/L	U	10.	UJ	10.	I
	0126	05/01/91	0001	UG/L	U	10.	U	10.	I
	0126	07/31/91	0001	UG/L	U	10.	U	10.	I
	0126	12/12/91	0001	UG/L	U	10.	U	10.	I
	0126	03/18/92	0001	UG/L	U	11.	U	11.	I
	0126	06/16/92	0001	UG/L	U	10.	U	10.	I
	0126	06/16/92	A001	% RECOVERY		79.		NA	I *
	0126	06/16/92	B001	% RECOVERY		75.		NA	I *
	0126	09/14/92	0001	UG/L	U	10.	U	10.	I
	0126	09/14/92	1001	UG/L	U	10.	U	10.	I
	0129	11/05/90	0001	UG/L	U	10.	UJ	10.	I
	0129	02/04/91	0001	UG/L	U	10.	U	10.	I
	0129	04/30/91	0001	UG/L	U	10.	U	10.	I
	0129	07/30/91	0001	UG/L	U	10.	U	10.	I
	0129	12/17/91	0001	UG/L	U	11.	U	11.	I
	0129	03/17/92	0001	UG/L	U	10.	U	10.	I
	0129	06/16/92	0001	UG/L	U	11.	U	11.	I
	0129	09/15/92	0001	UG/L	U	10.	U	10.	I
	0138	05/02/91	0001	UG/L	U	10.	U	10.	I
	0138	07/30/91	0001	UG/L	U	10.	U	10.	I
	0271	11/06/90	0001	UG/L	U	10.		NA	I *
	0271	02/01/91	0001	UG/L	U	10.	U	10.	I
	0271	02/01/91	A001	% RECOVERY		63.		NA	I *
	0271	02/01/91	B001	% RECOVERY		58.		NA	I *
	0271	05/06/91	0001	UG/L	U	10.	U	10.	I
	0271	08/05/91	0001	UG/L	U	10.	UJ	10.	I
	0271	08/05/91	A001	% RECOVERY		61.		NA	I *
	0271	08/05/91	B001	% RECOVERY		45.		NA	I *
	0271	12/16/91	0001	UG/L	U	10.	U	10.	I
	0271	12/16/91	A001	% RECOVERY		59.		NA	I *
	0271	12/16/91	B001	% RECOVERY		55.		NA	I *

U (ORG) - The material was analyzed for, but was not detected. The associated numerical value is the sample quantitation limit
UJ (ORG) - The material was analyzed for, but was not detected. The sample quantitation limit is an estimated quantity

GROUNDWATER QUALITY DATA BY PARAMETER
SITE: TXT99 OU1 VALIDATED DATA
10/30/90 TO 09/18/92
REPORT DATE: 05/06/93

PARAMETER NAME	LOCATION ID	LOG DATE	SAMPLE ID	UNITS OF MEASURE	PVI	LAB VALUE	PVI	VALIDATED VALUE	RUN TYPE
N-NITROSO-DI-N-PROPYLAMINE	0271	06/22/92	0001	UG/L	U	10.	U	10.	I
	0271	06/22/92	A001	% RECOVERY		81.		NA	I *
	0271	06/22/92	B001	% RECOVERY		84.		NA	I *
	0271	09/16/92	0001	UG/L	U	10.	U	10.	I
	0271	09/16/92	A001	% RECOVERY		90.		NA	I *
	0271	09/16/92	B001	% RECOVERY		80.		NA	I *
	0301	11/05/90	0001	UG/L	U	10.	U	10.	I
	0302	11/05/90	0001	UG/L	U	10.	UJ	10.	I
	0303	11/07/90	0001	UG/L	U	10.	U	10.	I
	0304	11/07/90	0001	UG/L	U	10.	U	10.	I
	0305	11/01/90	0001	UG/L	U	10.	UJ	10.	I
	0305	01/31/91	0001	UG/L	U	10.	U	10.	I
	0305	05/05/91	0001	UG/L	U	10.	U	10.	I
	0305	08/02/91	0001	UG/L	U	10.	UJ	10.	I
	0305	08/02/91	0001	UG/L	U	10.	UJ	10.	R
	0305	08/03/91	0001	UG/L	U	10.		NA	I *
	0305	12/17/91	0001	UG/L	U	10.	U	10.	I
	0305	12/17/91	4001	UG/L	U	10.	U	10.	I
	0305	03/19/92	0001	UG/L	U	10.	U	10.	I
	0305	06/22/92	0001	UG/L	U	10.	U	10.	I
	0305	09/16/92	0001	UG/L	U	10.	U	10.	I
	0306	10/30/90	0001	UG/L	U	10.	UJ	10.	I
	0306	10/30/90	A001	% RECOVERY		45.		NA	I *
	0306	10/30/90	B001	% RECOVERY		49.		NA	I *
	0307	10/31/90	0001	UG/L	U	10.		NA	I *
	0307	02/03/91	0001	UG/L	U	10.	U	10.	I
	0307	05/07/91	0001	UG/L	U	10.	U	10.	I
	0307	05/07/91	A001	% RECOVERY		47.		NA	I *
	0307	05/07/91	B001	% RECOVERY		65.		NA	I *
	0307	08/04/91	0001	UG/L	U	10.	UJ	10.	I
	0307	08/04/91	0001	UG/L	U	10.	UJ	10.	R
	0307	08/05/91	0001	UG/L	U	10.		NA	I *
	0307	12/15/91	0001	UG/L	U	11.	U	11.	I
	0307	03/23/92	0001	UG/L	U	11.	U	11.	I
	0307	06/21/92	0001	UG/L	U	10.	U	10.	I
	0307	09/17/92	0001	UG/L	U	10.	U	10.	I
	0309	11/02/90	0001	UG/L	UJ	10.	UJ	10.	I
	0310	10/30/90	0001	UG/L	U	10.	UJ	10.	I
	0313	10/31/90	0001	UG/L	U	10.		NA	I *
	0313	02/03/91	0001	UG/L	U	10.	U	10.	I
	0313	05/07/91	0001	UG/L	U	10.	U	10.	I
	0313	08/04/91	0001	UG/L	U	10.	UJ	10.	I
	0313	08/04/91	0001	UG/L	U	10.	UJ	10.	R
	0313	08/04/91	2001	UG/L	U	10.	U	10.	I
	0313	08/05/91	0001	UG/L	U	10.		NA	I *
	0313	12/17/91	0001	UG/L	U	10.	U	10.	I
	0313	03/22/92	0001	UG/L	U	10.	U	10.	I
	0313	03/22/92	A001	% RECOVERY		71.		NA	I *
	0313	03/22/92	B001	% RECOVERY		72.		NA	I *
	0313	06/21/92	0001	UG/L	U	10.	U	10.	I
	0313	09/17/92	0001	UG/L	U	10.	U	10.	I
	0314	11/07/90	0001	UG/L	U	10.	U	10.	I
	0315	10/31/90	0001	UG/L	U	10.		NA	I *
	0317	11/06/90	0001	UG/L	U	10.		NA	I *
	0318	11/04/90	0001	UG/L	U	10.	U	10.	I
	0319	11/04/90	0001	UG/L	U	10.	U	10.	I
	0320	11/01/90	0001	UG/L	U	10.	UJ	10.	I
	0320	11/01/90	A001	% RECOVERY		59.		NA	I *

U (ORG) - The material was analyzed for, but was not detected. The associated numerical value is the sample quantitation limit
UJ (ORG) - The material was analyzed for, but was not detected. The sample quantitation limit is an estimated quantity

GROUNDWATER QUALITY DATA BY PARAMETER
SITE: TXT99 OU1 VALIDATED DATA
10/30/90 TO 09/18/92
REPORT DATE: 05/06/93

PARAMETER NAME	LOCATION ID	LOG DATE	SAMPLE ID	UNITS OF MEASURE	PVI	LAB VALUE	PVI	VALIDATED VALUE	RUN TYPE
N-NITROSO-DI-N-PROPYLAMINE	0320	11/01/90	B001	% RECOVERY		67.		NA	I *
N-NITROSODIPHENYLAMINE	0063	11/01/90	0001	UG/L	U	10.	UJ	10.	I
	0063	02/05/91	0001	UG/L	U	10.	UJ	10.	I
	0063	05/06/91	0001	UG/L	U	10.	U	10.	I
	0063	08/05/91	0001	UG/L	U	10.	U	10.	I
	0063	12/16/91	0001	UG/L	U	10.	U	10.	I
	0063	03/23/92	0001	UG/L	U	10.	U	10.	I
	0063	03/23/92	1001	UG/L	U	10.	U	10.	I
	0063	06/22/92	0001	UG/L	U	10.	U	10.	I
	0063	06/22/92	1001	UG/L	U	10.	U	10.	I
	0063	09/16/92	0001	UG/L	U	10.	UJ	10.	I
	0071	11/06/90	0001	UG/L	U	10.		NA	I *
	0071	02/01/91	0001	UG/L	U	10.	U	10.	I
	0071	05/06/91	0001	UG/L	U	10.	U	10.	I
	0071	08/05/91	0001	UG/L	U	10.	U	10.	I
	0071	12/16/91	0001	UG/L	U	10.	U	10.	I
	0071	12/16/91	1001	UG/L	U	10.	U	10.	I
	0071	03/23/92	0001	UG/L	U	10.	U	10.	I
	0071	06/23/92	0001	UG/L	U	11.	U	11.	I
	0071	09/16/92	0001	UG/L	U	10.	UJ	10.	I
	0076	11/06/90	0001	UG/L	U	10.		NA	I *
	0076	02/01/91	0001	UG/L	U	10.	U	10.	I
	0076	05/06/91	0001	UG/L	U	10.	U	10.	I
	0076	12/16/91	0001	UG/L	U	10.	U	10.	I
	0076	03/23/92	0001	UG/L	U	10.	U	10.	I
	0076	06/22/92	0001	UG/L	U	10.	U	10.	I
	0076	09/16/92	0001	UG/L	U	10.	UJ	10.	I
	0118	11/07/90	0001	UG/L	U	10.	U	10.	I
	0118	02/04/91	0001	UG/L	U	10.	U	10.	I
	0118	04/30/91	0001	UG/L	U	10.	U	10.	I
	0118	07/30/91	0001	UG/L	U	10.	U	10.	I
	0118	12/10/91	0001	UG/L	U	11.	U	11.	I
	0118	03/17/92	1001	UG/L	U	11.	U	11.	I
	0118	06/17/92	0001	UG/L	U	10.	UJ	10.	I
	0118	09/14/92	0001	UG/L	U	10.	U	10.	I
	0126	11/06/90	0001	UG/L	U	10.		NA	I *
	0126	02/05/91	0001	UG/L	U	10.	UJ	10.	I
	0126	05/01/91	0001	UG/L	U	10.	U	10.	I
	0126	07/31/91	0001	UG/L	U	10.	U	10.	I
	0126	12/12/91	0001	UG/L	U	10.	U	10.	I
	0126	03/18/92	0001	UG/L	U	11.	U	11.	I
	0126	06/16/92	0001	UG/L	U	10.	U	10.	I
	0126	09/14/92	0001	UG/L	U	10.	U	10.	I
	0126	09/14/92	1001	UG/L	U	10.	U	10.	I
	0129	11/05/90	0001	UG/L	U	10.	U	10.	I
	0129	02/04/91	0001	UG/L	U	10.	U	10.	I
	0129	04/30/91	0001	UG/L	U	10.	U	10.	I
	0129	07/30/91	0001	UG/L	U	10.	U	10.	I
	0129	12/17/91	0001	UG/L	U	11.	U	11.	I
	0129	03/17/92	0001	UG/L	U	10.	U	10.	I
	0129	06/16/92	0001	UG/L	U	11.	U	11.	I
	0129	09/15/92	0001	UG/L	U	10.	U	10.	I
	0138	05/02/91	0001	UG/L	U	10.	U	10.	I
	0138	07/30/91	0001	UG/L	U	10.	U	10.	I
	0271	11/06/90	0001	UG/L	U	10.		NA	I *
	0271	02/01/91	0001	UG/L	U	10.	U	10.	I
	0271	05/06/91	0001	UG/L	U	10.	U	10.	I

U (ORG) - The material was analyzed for, but was not detected. The associated numerical value is the sample quantitation limit
UJ (ORG) - The material was analyzed for, but was not detected. The sample quantitation limit is an estimated quantity

GROUNDWATER QUALITY DATA BY PARAMETER
SITE: TXT99 OU1 VALIDATED DATA
10/30/90 TO 09/18/92
REPORT DATE: 05/06/93

PARAMETER NAME	LOCATION ID	LOG DATE	SAMPLE ID	UNITS OF MEASURE	PVI	LAB VALUE	PVI	VALIDATED VALUE	RUN TYPE
N-NITROSODIPHENYLAMINE	0271	08/05/91	0001	UG/L	U	10.	UJ	10.	I
	0271	12/16/91	0001	UG/L	U	10.	U	10.	I
	0271	06/22/92	0001	UG/L	U	10.	U	10.	I
	0271	09/16/92	0001	UG/L	U	10.	UJ	10.	I
	0301	11/05/90	0001	UG/L	U	10.	U	10.	I
	0302	11/05/90	0001	UG/L	U	10.	U	10.	I
	0303	11/07/90	0001	UG/L	U	10.	U	10.	I
	0304	11/07/90	0001	UG/L	U	10.	U	10.	I
	0305	11/01/90	0001	UG/L	U	10.	UJ	10.	I
	0305	01/31/91	0001	UG/L	U	10.	U	10.	I
	0305	05/05/91	0001	UG/L	U	10.	U	10.	I
	0305	08/02/91	0001	UG/L	U	10.	J	10.	I
	0305	08/02/91	0001	UG/L	U	10.	UJ	10.	R
	0305	08/03/91	0001	UG/L	U	10.		NA	I *
	0305	12/17/91	0001	UG/L	U	10.	U	10.	I
	0305	12/17/91	4001	UG/L	U	10.	U	10.	I
	0305	03/19/92	0001	UG/L	U	10.	U	10.	I
	0305	06/22/92	0001	UG/L	U	10.	U	10.	I
	0305	09/16/92	0001	UG/L	U	10.	UJ	10.	I
	0306	10/30/90	0001	UG/L	U	10.	U	10.	I
	0307	10/31/90	0001	UG/L	U	10.		NA	I *
	0307	02/03/91	0001	UG/L	U	10.	U	10.	I
	0307	05/07/91	0001	UG/L	U	10.	U	10.	I
	0307	08/04/91	0001	UG/L	U	10.	UJ	10.	I
	0307	08/04/91	0001	UG/L	U	10.	UJ	10.	R
	0307	08/05/91	0001	UG/L	U	10.		NA	I *
	0307	12/15/91	0001	UG/L	U	11.	U	11.	I
	0307	03/23/92	0001	UG/L	U	11.	U	11.	I
	0307	06/21/92	0001	UG/L	U	10.	U	10.	I
	0307	09/17/92	0001	UG/L	U	10.	UJ	10.	I
	0309	11/02/90	0001	UG/L	U	10.	UJ	10.	I
	0310	10/30/90	0001	UG/L	U	10.	U	10.	I
	0313	10/31/90	0001	UG/L	U	10.		NA	I *
	0313	02/03/91	0001	UG/L	U	10.	U	10.	I
	0313	05/07/91	0001	UG/L	U	10.	U	10.	I
	0313	08/04/91	0001	UG/L	U	10.	UJ	10.	I
	0313	08/04/91	0001	UG/L	U	10.	UJ	10.	R
	0313	08/04/91	2001	UG/L	U	10.	U	10.	I
	0313	08/05/91	0001	UG/L	U	10.		NA	I *
	0313	12/17/91	0001	UG/L	U	10.	U	10.	I
	0313	03/22/92	0001	UG/L	U	10.	U	10.	I
	0313	06/21/92	0001	UG/L	U	10.	U	10.	I
	0313	09/17/92	0001	UG/L	U	10.	UJ	10.	I
	0314	11/07/90	0001	UG/L	U	10.	U	10.	I
	0315	10/31/90	0001	UG/L	U	10.		NA	I *
	0317	11/06/90	0001	UG/L	U	10.		NA	I *
	0318	11/04/90	0001	UG/L	U	10.	U	10.	I
	0319	11/04/90	0001	UG/L	U	10.	U	10.	I
	0320	11/01/90	0001	UG/L	U	10.	UJ	10.	I
NAPHTHALENE	0063	11/01/90	0001	UG/L	U	10.	UJ	10.	I
	0063	02/05/91	0001	UG/L	U	10.	UJ	10.	I
	0063	05/06/91	0001	UG/L	U	10.	U	10.	I
	0063	08/05/91	0001	UG/L	U	10.	U	10.	I
	0063	12/16/91	0001	UG/L	U	10.	U	10.	I
	0063	03/23/92	0001	UG/L	U	10.	U	10.	I
	0063	03/23/92	1001	UG/L	U	10.	U	10.	I

U (ORG) - The material was analyzed for, but was not detected. The associated numerical value is the sample quantitation limit
UJ (ORG) - The material was analyzed for, but was not detected. The sample quantitation limit is an estimated quantity
J (ORG) - The associated numerical value is an estimated quantity

GROUNDWATER QUALITY DATA BY PARAMETER
SITE: TXT99 OU1 VALIDATED DATA
10/30/90 TO 09/18/92
REPORT DATE: 05/06/93

PARAMETER NAME	LOCATION ID	LOG DATE	SAMPLE ID	UNITS OF MEASURE	PVI	LAB VALUE	PVI	VALIDATED VALUE	RUN TYPE
NAPHTHALENE	0063	06/22/92	0001	UG/L	U	10.	U	10.	I
	0063	06/22/92	1001	UG/L	U	10.	U	10.	I
	0063	09/16/92	0001	UG/L	U	10.	U	10.	I
	0071	11/06/90	0001	UG/L	U	10.		NA	I *
	0071	02/01/91	0001	UG/L	U	10.	U	10.	I
	0071	05/06/91	0001	UG/L	U	10.	U	10.	I
	0071	08/05/91	0001	UG/L	U	10.	U	10.	I
	0071	12/16/91	0001	UG/L	U	10.	U	10.	I
	0071	12/16/91	1001	UG/L	U	10.	U	10.	I
	0071	03/23/92	0001	UG/L	U	10.	U	10.	I
	0071	06/23/92	0001	UG/L	U	11.	U	11.	I
	0071	09/16/92	0001	UG/L	U	10.	U	10.	I
	0076	11/06/90	0001	UG/L	U	10.		NA	I *
	0076	02/01/91	0001	UG/L	U	10.	U	10.	I
	0076	05/06/91	0001	UG/L	U	10.	U	10.	I
	0076	12/16/91	0001	UG/L	U	10.	U	10.	I
	0076	03/23/92	0001	UG/L	U	10.	U	10.	I
	0076	06/22/92	0001	UG/L	U	10.	U	10.	I
	0076	09/16/92	0001	UG/L	U	10.	U	10.	I
	0118	11/07/90	0001	UG/L	U	10.	U	10.	I
	0118	02/04/91	0001	UG/L	U	10.	U	10.	I
	0118	04/30/91	0001	UG/L	U	10.	U	10.	I
	0118	07/30/91	0001	UG/L	U	10.	U	10.	I
	0118	12/10/91	0001	UG/L	U	11.	U	11.	I
	0118	03/17/92	1001	UG/L	U	11.	U	11.	I
	0118	06/17/92	0001	UG/L	U	10.	U	10.	I
	0118	09/14/92	0001	UG/L	U	10.	U	10.	I
	0126	11/06/90	0001	UG/L	U	10.		NA	I *
	0126	02/05/91	0001	UG/L	U	10.	UJ	10.	I
	0126	05/01/91	0001	UG/L	U	10.	U	10.	I
	0126	07/31/91	0001	UG/L	U	10.	U	10.	I
	0126	12/12/91	0001	UG/L	U	10.	U	10.	I
	0126	03/18/92	0001	UG/L	U	11.	U	11.	I
	0126	06/16/92	0001	UG/L	U	10.	U	10.	I
	0126	09/14/92	0001	UG/L	U	10.	U	10.	I
	0126	09/14/92	1001	UG/L	U	10.	U	10.	I
	0129	11/05/90	0001	UG/L	U	10.	U	10.	I
	0129	02/04/91	0001	UG/L	U	10.	U	10.	I
	0129	04/30/91	0001	UG/L	U	10.	U	10.	I
	0129	07/30/91	0001	UG/L	U	10.	U	10.	I
	0129	12/17/91	0001	UG/L	U	11.	U	11.	I
	0129	03/17/92	0001	UG/L	U	10.	U	10.	I
	0129	06/16/92	0001	UG/L	U	11.	U	11.	I
	0129	09/15/92	0001	UG/L	U	10.	U	10.	I
	0138	05/02/91	0001	UG/L	U	10.	U	10.	I
	0138	07/30/91	0001	UG/L	U	10.	U	10.	I
	0271	11/06/90	0001	UG/L	U	10.		NA	I *
	0271	02/01/91	0001	UG/L	U	10.	U	10.	I
	0271	05/06/91	0001	UG/L	U	10.	U	10.	I
	0271	08/05/91	0001	UG/L	U	10.	UJ	10.	I
	0271	12/16/91	0001	UG/L	U	10.	U	10.	I
	0271	06/22/92	0001	UG/L	U	10.	U	10.	I
	0271	09/16/92	0001	UG/L	U	10.	U	10.	I
	0301	11/05/90	0001	UG/L	U	10.	U	10.	I
	0302	11/05/90	0001	UG/L	U	10.	U	10.	I
	0303	11/07/90	0001	UG/L	U	10.	U	10.	I
	0304	11/07/90	0001	UG/L	U	10.	U	10.	I
	0305	11/01/90	0001	UG/L	U	10.	UJ	10.	I

U (ORG) - The material was analyzed for, but was not detected. The associated numerical value is the sample quantitation limit
UJ (ORG) - The material was analyzed for, but was not detected. The sample quantitation limit is an estimated quantity

GROUNDWATER QUALITY DATA BY PARAMETER
SITE: TXT99 OU1 VALIDATED DATA
10/30/90 TO 09/18/92
REPORT DATE: 05/06/93

PARAMETER NAME	LOCATION ID	LOG DATE	SAMPLE ID	UNITS OF MEASURE	PVI	LAB VALUE	PVI	VALIDATED VALUE	RUN TYPE
NAPHTHALENE	0305	01/31/91	0001	UG/L	U	10.	U	10.	I
	0305	05/05/91	0001	UG/L	U	10.	U	10.	I
	0305	08/02/91	0001	UG/L	U	10.	UJ	10.	I
	0305	08/02/91	0001	UG/L	U	10.	UJ	10.	R
	0305	08/03/91	0001	UG/L	U	10.		NA	I *
	0305	12/17/91	0001	UG/L	U	10.	U	10.	I
	0305	12/17/91	4001	UG/L	U	10.	U	10.	I
	0305	03/19/92	0001	UG/L	U	10.	U	10.	I
	0305	06/22/92	0001	UG/L	U	10.	U	10.	I
	0305	09/16/92	0001	UG/L	U	10.	U	10.	I
	0306	10/30/90	0001	UG/L	U	10.	U	10.	I
	0307	10/31/90	0001	UG/L	U	10.		NA	I *
	0307	02/03/91	0001	UG/L	U	10.	U	10.	I
	0307	05/07/91	0001	UG/L	U	10.	U	10.	I
	0307	08/04/91	0001	UG/L	U	10.	UJ	10.	I
	0307	08/04/91	0001	UG/L	U	10.	UJ	10.	R
	0307	08/05/91	0001	UG/L	U	10.		NA	I *
	0307	12/15/91	0001	UG/L	U	11.	U	11.	I
	0307	03/23/92	0001	UG/L	U	11.	U	11.	I
	0307	06/21/92	0001	UG/L	U	10.	U	10.	I
	0307	09/17/92	0001	UG/L	U	10.	U	10.	I
	0309	11/02/90	0001	UG/L	U	10.	UJ	10.	I
	0310	10/30/90	0001	UG/L	U	10.	U	10.	I
	0313	10/31/90	0001	UG/L	U	10.		NA	I *
	0313	02/03/91	0001	UG/L	U	10.	U	10.	I
	0313	05/07/91	0001	UG/L	U	10.	U	10.	I
	0313	08/04/91	0001	UG/L	U	10.	UJ	10.	I
	0313	08/04/91	0001	UG/L	U	10.	UJ	10.	R
	0313	08/04/91	2001	UG/L	U	10.	U	10.	I
	0313	08/05/91	0001	UG/L	U	10.		NA	I *
	0313	12/17/91	0001	UG/L	U	10.	U	10.	I
	0313	03/22/92	0001	UG/L	U	10.	U	10.	I
	0313	06/21/92	0001	UG/L	U	10.	U	10.	I
	0313	09/17/92	0001	UG/L	U	10.	U	10.	I
	0314	11/07/90	0001	UG/L	U	10.	U	10.	I
	0315	10/31/90	0001	UG/L	U	10.		NA	I *
	0317	11/06/90	0001	UG/L	U	10.		NA	I *
	0318	11/04/90	0001	UG/L	U	10.	U	10.	I
	0319	11/04/90	0001	UG/L	U	10.	U	10.	I
	0320	11/01/90	0001	UG/L	U	10.	UJ	10.	I
NICKEL, TOTAL	0063	11/01/90	0001	UG/L	B	22.1	B	22.1	I
	0063	02/05/91	0001	UG/L	U	20.	U	20.	I
	0063	02/05/91	A001	% RECOVERY		99.		NA	I *
	0063	02/05/91	C001	UG/L	U	20.		NA	I *
	0063	05/06/91	0001	UG/L	B	28.5	B	28.5	I
	0063	08/05/91	0001	UG/L	U	20.	U	20.	I
	0063	12/16/91	0001	UG/L	U	40.0	U	40.0	I
	0063	03/23/92	0001	UG/L	U	18.0	U	18.0	I
	0063	03/23/92	1001	UG/L	U	18.0	U	18.0	I
	0063	06/22/92	0001	UG/L	U	18.0	U	18.0	I
	0063	06/22/92	1001	UG/L	U	18.0	U	18.0	I
	0063	09/16/92	0001	UG/L	U	9.0	U	9.0	I
	0071	11/06/90	0001	UG/L	U	20.		NA	I *

U (ORG) - The material was analyzed for, but was not detected. The associated numerical value is the sample quantitation limit
UJ (ORG) - The material was analyzed for, but was not detected. The sample quantitation limit is an estimated quantity
B (INORG)- Present in blank
U (INORG)- The material was analyzed for, but was not detected above the level associated value. The associated value is either the sample quantita or the sample detection limit

GROUNDWATER QUALITY DATA BY PARAMETER
SITE: TXT99 OU1 VALIDATED DATA
10/30/90 TO 09/18/92
REPORT DATE: 05/06/93

PARAMETER NAME	LOCATION ID	LOG DATE	SAMPLE ID	UNITS OF MEASURE	PVI	LAB VALUE	PVI	VALIDATED VALUE	RUN TYPE
NICKEL, TOTAL	0071	02/01/91	0001	UG/L	U	20.	U	20.	I
	0071	05/06/91	0001	UG/L	B	30.1	B	30.1	I
	0071	08/05/91	0001	UG/L	U	20.	U	20.	I
	0071	12/16/91	0001	UG/L	U	40.0	U	40.0	I
	0071	12/16/91	1001	UG/L	U	40.0	U	40.0	I
	0071	03/23/92	0001	UG/L	U	18.0	U	18.0	I
	0071	06/23/92	0001	UG/L	U	18.0	U	18.0	I
	0071	09/16/92	0001	UG/L	U	9.0	U	9.0	I
	0076	11/06/90	0001	UG/L	B	21.8		NA	I *
	0076	02/01/91	0001	UG/L	U	20.	U	20.	I
	0076	05/06/91	0001	UG/L	B	24.9	B	24.9	I
	0076	12/16/91	0001	UG/L	U	40.0	U	40.0	I
	0076	03/23/92	0001	UG/L	U	18.0	U	18.0	I
	0076	03/23/92	A001	% RECOVERY		84.5		NA	I *
	0076	06/22/92	0001	UG/L	U	18.0	U	18.0	I
	0076	09/16/92	0001	UG/L	U	9.0	U	9.0	I
	0118	11/07/90	0001	UG/L		111.		111.	I
	0118	02/04/91	0001	UG/L		75.7		75.7	I
	0118	04/30/91	0001	UG/L		81.8		81.8	I
	0118	07/30/91	0001	UG/L		47.9		47.9	I
	0118	12/10/91	0001	UG/L		106.		106.	I
	0118	03/17/92	0001	UG/L	B	38.2		38.2	I
	0118	03/17/92	1001	UG/L	B	36.0		36.0	I
	0118	03/17/92	A001	% RECOVERY		95.0		NA	I *
	0118	03/17/92	C001	%DIFFRENCE	NC	0.00		NA	I *
	0118	06/17/92	0001	UG/L		78.0		78.0	I
	0118	09/14/92	0001	UG/L		52.7		52.7	I
	0126	11/06/90	0001	UG/L	U	20.		NA	I *
	0126	02/05/91	0001	UG/L	U	20.	U	20.	I
	0126	05/01/91	0001	UG/L	B	28.1	B	28.1	I
	0126	07/31/91	0001	UG/L	U	20.	U	20.	I
	0126	12/12/91	0001	UG/L	U	40.0	U	40.0	I
	0126	12/12/91	A001	% RECOVERY		82.9		NA	I *
	0126	12/12/91	C001	%DIFFRENCE	NC	0.00		NA	I *
	0126	03/18/92	0001	UG/L	U	18.0	U	18.0	I
	0126	06/16/92	0001	UG/L	U	18.0	U	18.0	I
	0126	06/16/92	A001	% RECOVERY		102.		NA	I *
	0126	06/16/92	C001	%DIFFRENCE	NC	0.00		NA	I *
	0126	09/14/92	0001	UG/L	U	9.0	U	9.0	I
	0126	09/14/92	1001	UG/L	U	9.0	U	9.0	I
	0129	11/05/90	0001	UG/L		80.		80.	I
	0129	02/04/91	0001	UG/L		77.2		77.2	I
	0129	04/30/91	0001	UG/L		97.7		97.7	I
	0129	07/30/91	0001	UG/L		87.5		87.5	I
	0129	12/17/91	0001	UG/L		51.5		51.5	I
	0129	03/17/92	0001	UG/L	B	18.90		18.90	I
	0129	06/16/92	0001	UG/L		45.3		45.3	I
	0129	09/15/92	0001	UG/L		88.7		88.7	I
	0138	05/02/91	0001	UG/L		44.5		44.5	I
	0138	07/30/91	0001	UG/L	U	20.	U	20.	I
	0271	11/06/90	0001	UG/L	U	20.		NA	I *
	0271	02/01/91	0001	UG/L	U	20.	U	20.	I
	0271	02/01/91	A001	% RECOVERY		100.5		NA	I *
	0271	02/01/91	C001	UG/L	U	20.		NA	I *
	0271	05/06/91	0001	UG/L	B	27.1	B	27.1	I
	0271	08/05/91	0001	UG/L	U	20.	U	20.	I
	0271	08/05/91	A001	% RECOVERY		92.7		NA	I *
	0271	08/05/91	C001	UG/L	U	20.		NA	I *

U (INORG)- The material was analyzed for, but was not detected above the level associated value. The associated value is either the sample quantita or the sample detection limit
B (INORG)- Present in blank
NC (INORG)- Not calculated

GROUNDWATER QUALITY DATA BY PARAMETER
SITE: TXT99 OU1 VALIDATED DATA
10/30/90 TO 09/18/92
REPORT DATE: 05/06/93

PARAMETER NAME	LOCATION ID	LOG DATE	SAMPLE ID	UNITS OF MEASURE	PVI	LAB VALUE	PVI	VALIDATED VALUE	RUN TYPE
NICKEL, TOTAL	0271	12/16/91	0001	UG/L	U	40.0	U	40.0	I
	0271	12/16/91	A001	% RECOVERY		91.6		NA	I *
	0271	12/16/91	C001	%DIFFRENCE	NC	0.00		NA	I *
	0271	06/22/92	0001	UG/L	U	18.0	U	18.0	I
	0271	06/22/92	A001	% RECOVERY		91.7		NA	I *
	0271	06/22/92	C001	%DIFFRENCE	NC	0.00		NA	I *
	0271	09/16/92	0001	UG/L	U	9.0	U	9.0	I
	0271	09/16/92	A001	% RECOVERY		104.		NA	I *
	0271	09/16/92	C001	%DIFFRENCE	NC	0.00		NA	I *
	0301	11/05/90	0001	UG/L		65.5	J	65.5	I
	0301	11/05/90	A001	% RECOVERY		82.1		NA	I *
	0301	11/08/90	C001	UG/L		68.268		NA	I *
	0301	04/30/91	0001	UG/L		60.3		60.3	I
	0305	11/01/90	0001	UG/L		91.2		91.2	I
	0305	01/31/91	0001	UG/L		42.6		42.6	I
	0305	05/05/91	0001	UG/L		145.		145.	I
	0305	08/02/91	0001	UG/L		159.		159.	I
	0305	12/17/91	0001	UG/L		101.		101.	I
	0305	12/17/91	4001	UG/L	U	40.0	U	40.0	I
	0305	03/19/92	0001	UG/L		111.		111.	I
	0305	06/22/92	0001	UG/L		895.		895.	I
	0305	06/22/92	1001	UG/L		925.		925.	I
	0305	09/16/92	0001	UG/L		707.		707.	I
	0307	10/31/90	0001	UG/L		49.3		NA	I *
	0307	02/03/91	0001	UG/L	B	30.8	B	30.8	I
	0307	05/07/91	0001	UG/L		57.3		57.3	I
	0307	08/04/91	0001	UG/L		74.4		74.4	I
	0307	12/15/91	0001	UG/L		42.7		42.7	I
	0307	03/23/92	0001	UG/L	B	21.30		21.30	I
	0307	06/21/92	0001	UG/L		45.5		45.5	I
	0307	09/17/92	0001	UG/L		71.8		71.8	I
	0307	09/17/92	A001	% RECOVERY		97.4		NA	I *
	0307	09/17/92	C001	%DIFFRENCE		0.42		NA	I *
	0310	05/04/91	0001	UG/L		52.2		52.2	I
	0310	05/04/91	A001	% RECOVERY		98.3		NA	I *
	0310	05/04/91	C001	UG/L		48.609		NA	I *
	0310	12/14/91	0001	UG/L	U	40.0	U	40.0	I
	0310	06/20/92	0001	UG/L	B	35.2		35.2	I
	0311	11/05/90	0001	UG/L	U	20.	U	20.	I
	0313	10/31/90	0001	UG/L		423.		NA	I *
	0313	02/03/91	0001	UG/L	B	39.4	B	39.4	I
	0313	05/07/91	0001	UG/L		1180.		1180.	I
	0313	08/04/91	0001	UG/L		1820.		1820.	I
	0313	08/04/91	2001	UG/L	U	20.	U	20.	I
	0313	12/17/91	0001	UG/L		1530.		1530.	I
	0313	03/22/92	0001	UG/L		400.		400.	I
	0313	06/21/92	0001	UG/L		100.		100.	I
	0313	06/21/92	A001	% RECOVERY		98.1		NA	I *
	0313	06/21/92	C001	%DIFFRENCE		4.0		NA	I *
	0313	09/17/92	0001	UG/L		418.		418.	I
NIOBIUM-95	0063	02/05/91	0001	PCI/L	U	11.		NA	I *
	0071	02/01/91	0001	PCI/L	U	12.		NA	I *
	0076	02/01/91	0001	PCI/L	U	15.		NA	I *

U (INORG)- The material was analyzed for, but was not detected above the level associated value. The associated value is either the sample quantita or the sample detection limit
NC (INORG)- Not calculated
J (INORG)- The associated value is an estimated quantity
B (INORG)- Present in blank
U (ORG) - The material was analyzed for, but was not detected. The associated numerical value is the sample quantitation limit

GROUNDWATER QUALITY DATA BY PARAMETER
SITE: TXT99 OU1 VALIDATED DATA
10/30/90 TO 09/18/92
REPORT DATE: 05/06/93

PARAMETER NAME	LOCATION ID	LOG DATE	SAMPLE ID	UNITS OF MEASURE	PVI	LAB VALUE	PVI	VALIDATED VALUE	RUN TYPE
NIOBIUM-95	0118	02/04/91	0001	PCI/L	U	16.		NA	I *
	0122	02/03/91	0001	PCI/L	U	11.		NA	I *
	0126	02/05/91	0001	PCI/L	U	14.		NA	I *
	0129	02/04/91	0001	PCI/L	U	14.		NA	I *
	0271	02/01/91	0001	PCI/L	U	14.		NA	I *
	0305	01/31/91	0001	PCI/L	U	16.		NA	I *
	0307	02/03/91	0001	PCI/L	U	14.		NA	I *
	0307	02/03/91	C001	PCI/L	U	14.		NA	I *
	0313	02/03/91	0001	PCI/L	U	13.		NA	I *
NITRATE	0063	12/16/91	0001	MG/L		3.14		3.14	I
	0071	12/16/91	0001	MG/L		3.59		3.59	I
	0071	12/16/91	1001	MG/L		3.46		3.46	I
	0076	12/16/91	0001	MG/L		.738		.738	I
	0271	12/16/91	0001	MG/L		2.55		2.55	I
	0271	12/16/91	A001	% RECOVERY		96.3		NA	I *
	0271	12/16/91	B001	% RECOVERY		96.3		NA	I *
	0302	12/10/91	0001	MG/L		.298		.298	I
	0305	12/17/91	0001	MG/L		3.4		3.4	I
	0305	12/17/91	4001	MG/L		.51		.51	I
NITRATE NITRITE	0046	02/05/91	0001	MG/L		3.3		NA	I *
	0046	05/06/91	0001	MG/L		1.6		NA	I *
	0046	08/05/91	0001	MG/L		1.69		NA	I *
	0046	06/22/92	0001	MG/L		2.5		2.5	I
	0046	09/16/92	0001	MG/L		0.61		0.61	I
	0063	11/01/90	0001	MG/L		2.33		NA	I *
	0063	02/05/91	0001	MG/L		2.55		NA	I *
	0063	02/05/91	A001	% RECOVERY		92.7		NA	I *
	0063	02/05/91	B001	% RECOVERY		92.4		NA	I *
	0063	05/06/91	0001	MG/L		2.2		NA	I *
	0063	05/06/91	A001	% RECOVERY		94.4		NA	I *
	0063	05/06/91	B001	% RECOVERY		93.5		NA	I *
	0063	08/05/91	0001	MG/L		3.04		NA	I *
	0063	06/22/92	0001	MG/L		2.7		2.7	I
	0063	06/22/92	1001	MG/L		2.7		2.7	I
	0063	09/16/92	0001	MG/L		1.3		1.3	I
	0071	02/01/91	0001	MG/L		4.21		NA	I *
	0071	05/06/91	0001	MG/L		3.7		NA	I *
	0071	08/05/91	0001	MG/L		4.13		NA	I *
	0071	06/23/92	0001	MG/L		3.1		3.1	I
	0071	09/16/92	0001	MG/L		1.6		1.6	I
	0071	09/16/92	1001	MG/L		1.6		1.6	I
	0076	02/01/91	0001	MG/L		1.79		NA	I *
	0076	05/06/91	0001	MG/L		1.1		NA	I *
	0076	03/23/92	A001	% RECOVERY		84.8		NA	I *
	0076	03/23/92	B001	% RECOVERY		88.8		NA	I *
	0076	03/23/92	C001	%DIFFRENCE		0.55		NA	I *
	0076	06/22/92	0001	MG/L		0.68		0.68	I
	0076	09/16/92	0001	MG/L		0.84		0.84	I
	0111	11/02/90	0001	MG/L		1.		NA	I *
	0111	05/07/91	0001	MG/L		.57		NA	I *
	0112	11/02/90	0001	MG/L	U	.1		NA	I *
	0112	05/03/91	0001	MG/L	U	.1		NA	I *
	0115	11/03/90	0001	MG/L		20.		NA	I *
	0115	02/03/91	0001	MG/L		19.2		NA	I *
	0115	05/02/91	0001	MG/L		16.		NA	I *
	0115	08/01/91	0001	MG/L		12.8		NA	I *
	0115	08/01/91	2001	MG/L	U	.1		NA	I *
	0115	03/19/92	0001	MG/L		11.8		11.8	I

U (ORG) - The material was analyzed for, but was not detected. The associated numerical value is the sample quantitation limit

GROUNDWATER QUALITY DATA BY PARAMETER
SITE: TXT99 OU1 VALIDATED DATA
10/30/90 TO 09/18/92
REPORT DATE: 05/06/93

PARAMETER NAME	LOCATION ID	LOG DATE	SAMPLE ID	UNITS OF MEASURE	PVI	LAB VALUE	PVI	VALIDATED VALUE	RUN TYPE
NITRATE NITRITE	0115	03/19/92	4001	MG/L		0.34		0.34	I
	0115	06/17/92	0001	MG/L		11.6		11.6	I
	0115	06/17/92	4001	MG/L		0.15		0.15	I
	0115	09/15/92	0001	MG/L		10.9		10.9	I
	0115	09/15/92	4001	MG/L	U	0.10	U	0.10	I
	0115	09/15/92	A001	% RECOVERY		95.7		NA	I *
	0115	09/15/92	B001	% RECOVERY		100.		NA	I *
	0115	09/15/92	C001	%DIFFRENCE	NC	0.00		NA	I *
	0117	11/04/90	0001	MG/L		.4		NA	I *
	0117	05/02/91	0001	MG/L	U	.1		NA	I *
	0118	11/07/90	0001	MG/L		3.6		NA	I *
	0118	02/04/91	0001	MG/L		3.81		NA	I *
	0118	04/30/91	0001	MG/L		3.33		NA	I *
	0118	07/30/91	0001	MG/L		3.6		NA	I *
	0118	03/17/92	0001	MG/L		3.4		3.4	I
	0118	03/17/92	1001	MG/L		3.2		3.2	I
	0118	06/17/92	0001	MG/L		2.9		2.9	I
	0118	09/14/92	0001	MG/L		4.8		4.8	I
	0119	06/19/92	0001	MG/L		0.18		0.18	I
	0120	11/05/90	0001	MG/L		8.6		NA	I *
	0120	05/02/91	0001	MG/L		1.38		NA	I *
	0122	11/01/90	0001	MG/L	U	.1		NA	I *
	0122	02/03/91	0001	MG/L	U	.1		NA	I *
	0122	05/04/91	0001	MG/L	U	.1		NA	I *
	0122	08/02/91	0001	MG/L	U	.1		NA	I *
	0122	03/20/92	0001	MG/L		0.25		0.25	I
	0123	11/03/90	0001	MG/L	U	.1		NA	I *
	0123	05/01/91	0001	MG/L	U	.1		NA	I *
	0123	06/16/92	0001	MG/L		0.15		0.15	I
	0123	06/16/92	A001	% RECOVERY		85.2		NA	I *
	0123	06/16/92	B001	% RECOVERY		86.2		NA	I *
	0123	06/16/92	C001	%DIFFRENCE		2.0		NA	I *
	0124	11/03/90	0001	MG/L		2.6		NA	I *
	0124	05/02/91	0001	MG/L		3.81		NA	I *
	0124	06/16/92	0001	MG/L		1.2		1.2	I
	0124	06/16/92	1001	MG/L		1.2		1.2	I
	0125	06/20/92	0001	MG/L	U	0.10	U	0.10	I
	0126	02/05/91	0001	MG/L		4.07		NA	I *
	0126	05/01/91	0001	MG/L		4.07		NA	I *
	0126	07/31/91	0001	MG/L		3.91		NA	I *
	0126	03/18/92	0001	MG/L		3.6		3.6	I
	0126	06/16/92	0001	MG/L		3.4		3.4	I
	0126	09/14/92	0001	MG/L		1.8		1.8	I
	0126	09/14/92	1001	MG/L		2.4		2.4	I
	0126	09/14/92	A001	% RECOVERY		78.8		NA	I *
	0126	09/14/92	B001	% RECOVERY		80.4		NA	I *
	0126	09/14/92	C001	%DIFFRENCE		4.6		NA	I *
	0127	11/02/90	0001	MG/L		1.5		NA	I *
	0127	05/02/91	0001	MG/L		.29		NA	I *
	0129	11/05/90	0001	MG/L		5.5		NA	I *
	0129	02/04/91	0001	MG/L		4.86		NA	I *
	0129	04/30/91	0001	MG/L		4.8		NA	I *
	0129	07/30/91	0001	MG/L		4.9		NA	I *
	0129	03/17/92	0001	MG/L		3.6		3.6	I
	0129	06/16/92	0001	MG/L		3.9		3.9	I
	0129	09/15/92	0001	MG/L		3.3		3.3	I
	0137	11/02/90	0001	MG/L		2.1		2.1	I
	0137	05/03/91	0001	MG/L		1.85		NA	I *
	0138	05/02/91	0001	MG/L		4.18		NA	I *

U (ORG) - The material was analyzed for, but was not detected. The associated numerical value is the sample quantitation limit
NC (ORG) - Not calculated

GROUNDWATER QUALITY DATA BY PARAMETER
SITE: TXT99 OU1 VALIDATED DATA
10/30/90 TO 09/18/92
REPORT DATE: 05/06/93

PARAMETER NAME	LOCATION ID	LOG DATE	SAMPLE ID	UNITS OF MEASURE	PVI	LAB VALUE	PVI	VALIDATED VALUE	RUN TYPE
NITRATE NITRITE	0138	07/30/91	0001	MG/L		4.8		NA	I *
	0138	03/17/92	0001	MG/L		3.3		3.3	I
	0138	06/17/92	0001	MG/L		2.9		2.9	I
	0138	09/14/92	0001	MG/L		3.1		3.1	I
	0151	11/04/90	0001	MG/L	U	.1		NA	I *
	0151	05/06/91	0001	MG/L	U	.1		NA	I *
	0152	10/30/90	0001	MG/L		4.42		NA	I *
	0152	10/30/90	A001	% RECOVERY		85.6		NA	I *
	0152	10/30/90	B001	% RECOVERY		84.8		NA	I *
	0152	01/30/91	0001	MG/L		4.99		NA	I *
	0152	05/03/91	0001	MG/L		4.64		NA	I *
	0152	08/03/91	0001	MG/L		436.		NA	I *
	0152	08/03/91	A001	% RECOVERY		97.7		NA	I *
	0152	08/03/91	B001	% RECOVERY		97.2		NA	I *
	0152	03/20/92	0001	MG/L		4.0		4.0	I
	0152	03/20/92	A001	% RECOVERY		85.3		NA	I *
	0152	03/20/92	B001	% RECOVERY		85.1		NA	I *
	0152	03/20/92	C001	%DIFFRENCE		1.9		NA	I *
	0152	06/18/92	0001	MG/L		3.2		3.2	I
	0152	09/17/92	0001	MG/L		1.7		1.7	I
	0153	10/30/90	0001	MG/L		4.19		NA	I *
	0153	05/03/91	0001	MG/L		3.94		NA	I *
	0153	06/18/92	0001	MG/L		3.2		3.2	I
	0154	11/02/90	0001	MG/L		4.5		NA	I *
	0154	01/30/91	0001	MG/L		4.09		NA	I *
	0154	05/04/91	0001	MG/L		3.59		NA	I *
	0154	05/04/91	A001	% RECOVERY		98.3		NA	I *
	0154	05/04/91	B001	% RECOVERY		95.6		NA	I *
	0154	08/02/91	0001	MG/L		4.11		NA	I *
	0154	03/21/92	0001	MG/L		3.3		3.3	I
	0154	06/18/92	0001	MG/L		3.0		3.0	I
	0154	06/18/92	1001	MG/L		3.1		3.1	I
	0154	09/17/92	0001	MG/L		1.3		1.3	I
	0155	10/31/90	0001	MG/L		3.74		NA	I *
	0155	05/04/91	0001	MG/L		1.63		NA	I *
	0155	08/02/91	0001	MG/L		2.47		NA	I *
	0155	03/21/92	0001	MG/L		3.9		3.9	I
	0155	06/18/92	0001	MG/L		1.8		1.8	I
	0155	09/17/92	0001	MG/L		0.83		0.83	I
	0155	09/17/92	A001	% RECOVERY		80.5		NA	I *
	0155	09/17/92	B001	% RECOVERY		80.5		NA	I *
	0155	09/17/92	C001	%DIFFRENCE		2.4		NA	I *
	0156	11/04/90	0001	MG/L		2.1		NA	I *
	0156	05/01/91	0001	MG/L		1.79		NA	I *
	0156	06/17/92	0001	MG/L		0.84		0.84	I
	0158	11/03/90	0001	MG/L		11.6		NA	I *
	0158	05/07/91	0001	MG/L		4.39		NA	I *
	0158	06/20/92	0001	MG/L		4.6		4.6	I
	0159	11/03/90	0001	MG/L	U	.1		NA	I *
	0159	02/02/91	0001	MG/L		.5		NA	I *
	0159	05/02/91	0001	MG/L		.13		NA	I *
	0159	08/01/91	0001	MG/L		.15		NA	I *
	0159	03/18/92	0001	MG/L		0.15		0.15	I
	0159	06/17/92	0001	MG/L		0.15		0.15	I
	0159	09/15/92	0001	MG/L	U	0.20	U	0.20	I
	0160	11/03/90	0001	MG/L	U	.1		NA	I *
	0160	02/05/91	0001	MG/L	U	.1		NA	I *
	0160	05/03/91	0001	MG/L	U	.1		NA	I *
	0160	07/31/91	0001	MG/L	U	.1		NA	I *
	0160	06/17/92	0001	MG/L		0.23		0.23	I

U (ORG) - The material was analyzed for, but was not detected. The associated numerical value is the sample quantitation limit

GROUNDWATER QUALITY DATA BY PARAMETER
SITE: TXT99 OU1 VALIDATED DATA
10/30/90 TO 09/18/92
REPORT DATE: 05/06/93

PARAMETER NAME	LOCATION ID	LOG DATE	SAMPLE ID	UNITS OF MEASURE	PVI	LAB VALUE	PVI	VALIDATED VALUE	RUN TYPE
NITRATE NITRITE	0160	09/15/92	0001	MG/L	U	0.20	U	0.20	I
	0271	02/01/91	0001	MG/L		4.03		NA	I *
	0271	05/06/91	0001	MG/L		2.7		NA	I *
	0271	08/05/91	0001	MG/L		1.18		NA	I *
	0271	08/05/91	A001	% RECOVERY		104.2		NA	I *
	0271	08/05/91	B001	% RECOVERY		100.2		NA	I *
	0271	06/22/92	0001	MG/L		2.4		2.4	I
	0271	06/22/92	A001	% RECOVERY		76.9		NA	I *
	0271	06/22/92	B001	% RECOVERY		80.9		NA	I *
	0271	06/22/92	C001	%DIFFRENCE		0.85		NA	I *
	0271	09/16/92	0001	MG/L		2.0		2.0	I
	0271	09/16/92	A001	% RECOVERY		76.2		NA	I *
	0271	09/16/92	B001	% RECOVERY		78.1		NA	I *
	0271	09/16/92	C001	%DIFFRENCE		7.3		NA	I *
	0301	11/05/90	0001	MG/L	U	.1		NA	I *
	0301	04/30/91	0001	MG/L	U	.1		NA	I *
	0302	11/05/90	0001	MG/L		.2		NA	I *
	0302	04/30/91	0001	MG/L	U	.1		NA	I *
	0303	11/07/90	0001	MG/L	U	.1		NA	I *
	0303	05/02/91	0001	MG/L	U	.1		NA	I *
	0303	06/16/92	0001	MG/L		0.64		0.64	I
	0304	11/07/90	0001	MG/L	U	.1		NA	I *
	0304	11/07/90	A001	% RECOVERY		86.5		NA	I *
	0304	11/07/90	B001	% RECOVERY		88.2		NA	I *
	0304	05/01/91	0001	MG/L	U	.1		NA	I *
	0304	06/16/92	0001	MG/L	U	0.10	U	0.10	I
	0305	11/01/90	0001	MG/L		2.87		NA	I *
	0305	01/31/91	0001	MG/L		1.48		NA	I *
	0305	05/05/91	0001	MG/L		3.31		NA	I *
	0305	08/02/91	0001	MG/L		3.24		NA	I *
	0305	03/19/92	0001	MG/L		4.0		4.0	I
	0305	06/22/92	0001	MG/L		3.0		3.0	I
	0305	06/22/92	1001	MG/L		2.8		2.8	I
	0305	09/16/92	0001	MG/L		1.5		1.5	I
	0306	10/30/90	0001	MG/L		4.11		NA	I *
	0306	02/06/91	0001	MG/L		4.56		NA	I *
	0306	05/04/91	0001	MG/L		3.99		NA	I *
	0306	08/03/91	0001	MG/L		3.85		NA	I *
	0306	03/21/92	0001	MG/L		3.4		3.4	I
	0306	06/18/92	0001	MG/L		3.4		3.4	I
	0306	06/18/92	A001	% RECOVERY		86.3		NA	I *
	0306	06/18/92	B001	% RECOVERY		88.5		NA	I *
	0306	06/18/92	C001	%DIFFRENCE		2.3		NA	I *
	0306	09/17/92	0001	MG/L		1.5		1.5	I
	0306	09/17/92	1001	MG/L		1.6		1.6	I
	0307	10/31/90	0001	MG/L		1.58		NA	I *
	0307	02/03/91	0001	MG/L		2.1		NA	I *
	0307	05/07/91	0001	MG/L		1.95		NA	I *
	0307	05/07/91	A001	% RECOVERY		97.		NA	I *
	0307	05/07/91	B001	% RECOVERY		95.		NA	I *
	0307	08/04/91	0001	MG/L		2.41		NA	I *
	0307	06/21/92	0001	MG/L		1.2		1.2	I
	0307	09/17/92	0001	MG/L		0.77		0.77	I
	0309	11/02/90	0001	MG/L	U	.1		NA	I *
	0309	05/06/91	0001	MG/L	U	.1		NA	I *
	0309	12/13/91	0001	MG/L	U	.1	U	.1	I
	0309	03/22/92	0001	MG/L	U	0.10	U	0.10	I
	0309	06/19/92	0001	MG/L	U	0.10	U	0.10	I
	0309	09/16/92	0001	MG/L	U	0.20	U	0.20	I
	0310	10/30/90	0001	MG/L	U	.1		NA	I *

U (ORG) - The material was analyzed for, but was not detected. The associated numerical value is the sample quantitation limit

GROUNDWATER QUALITY DATA BY PARAMETER
SITE: TXT99 OU1 VALIDATED DATA
10/30/90 TO 09/18/92
REPORT DATE: 05/06/93

PARAMETER NAME	LOCATION ID	LOG DATE	SAMPLE ID	UNITS OF MEASURE	PVI	LAB VALUE	PVI	VALIDATED VALUE	RUN TYPE
NITRATE NITRITE	0310	05/04/91	0001	MG/L	U	.1		NA	I *
	0310	12/14/91	0001	MG/L	U	.1	U	.1	I
	0310	06/20/92	0001	MG/L	U	0.10	U	0.10	I
	0311	11/05/90	0001	MG/L		4.1		NA	I *
	0311	05/02/91	0001	MG/L		1.58		NA	I *
	0311	06/17/92	0001	MG/L		3.8		3.8	I
	0312	02/04/91	0001	MG/L		.31		NA	I *
	0312	05/06/91	0001	MG/L	U	.1		NA	I *
	0312	08/06/91	0001	MG/L		.14		NA	I *
	0312	03/21/92	0001	MG/L	U	0.10	U	0.10	I
	0312	06/20/92	0001	MG/L	U	0.10	U	0.10	I
	0312	09/17/92	0001	MG/L	U	0.50	U	0.50	I
	0313	10/31/90	0001	MG/L		2.47		NA	I *
	0313	02/03/91	0001	MG/L		3.6		NA	I *
	0313	05/07/91	0001	MG/L		3.32		NA	I *
	0313	08/04/91	0001	MG/L		3.41		NA	I *
	0313	03/22/92	0001	MG/L		1.2		1.2	I
	0313	06/21/92	0001	MG/L		1.6		1.6	I
	0313	09/17/92	0001	MG/L		1.0		1.0	I
	0314	11/07/90	0001	MG/L	U	.1		NA	I *
	0314	05/04/91	0001	MG/L	U	.1		NA	I *
	0314	06/19/92	0001	MG/L	U	0.10	U	0.10	I
	0315	10/31/90	0001	MG/L		5.1		NA	I *
	0315	01/31/91	0001	MG/L		3.36		NA	I *
	0315	05/05/91	0001	MG/L		1.51		NA	I *
	0315	08/03/91	0001	MG/L		4.51		NA	I *
	0315	03/20/92	0001	MG/L		2.0		2.0	I
	0315	06/20/92	0001	MG/L		3.1		3.1	I
	0315	09/16/92	0001	MG/L		0.93		0.93	I
	0317	05/08/91	0001	MG/L		3.78		NA	I *
	0317	06/20/92	0001	MG/L		3.6		3.6	I
	0318	11/04/90	0001	MG/L	U	.1		NA	I *
	0318	05/05/91	0001	MG/L	U	.1		NA	I *
	0319	11/04/90	0001	MG/L		.1		NA	I *
	0319	05/07/91	0001	MG/L		.21		NA	I *
	0319	06/19/92	0001	MG/L		0.47		0.47	I
	0320	11/01/90	0001	MG/L		1.04		NA	I *
	0320	11/01/90	A001	% RECOVERY		113.9		NA	I *
	0320	11/01/90	B001	% RECOVERY		113.3		NA	I *
	0320	05/07/91	0001	MG/L		.25		NA	I *
	0320	06/19/92	0001	MG/L		0.81		0.81	I
NITRITE AS NITROGEN	0063	12/16/91	0001	MG/L	U	.1	U	.1	I
	0071	12/16/91	0001	MG/L	U	.1	U	.1	I
	0071	12/16/91	1001	MG/L	U	.1	U	.1	I
	0076	12/16/91	0001	MG/L	U	.1	U	.1	I
	0271	12/16/91	0001	MG/L	U	.1	U	.1	I
	0271	12/16/91	A001	% RECOVERY		95.7		NA	I *
	0271	12/16/91	B001	% RECOVERY		95.1		NA	I *
	0305	12/17/91	0001	MG/L	U	.1	U	.1	I
	0305	12/17/91	4001	MG/L	U	.1	U	.1	I
NITROBENZENE	0063	11/01/90	0001	UG/L	U	10.	UJ	10.	I
	0063	02/05/91	0001	UG/L	U	10.	UJ	10.	I
	0063	05/06/91	0001	UG/L	U	10.	U	10.	I
	0063	08/05/91	0001	UG/L	U	10.	U	10.	I
	0063	12/16/91	0001	UG/L	U	10.	U	10.	I
	0063	03/23/92	0001	UG/L	U	10.		NA	I *

U (ORG) - The material was analyzed for, but was not detected. The associated numerical value is the sample quantitation limit

UJ (ORG) - The material was analyzed for, but was not detected. The sample quantitation limit is an estimated quantity

GROUNDWATER QUALITY DATA BY PARAMETER
SITE: TXT99 OU1 VALIDATED DATA
10/30/90 TO 09/18/92
REPORT DATE: 05/06/93

PARAMETER NAME	LOCATION ID	LOG DATE	SAMPLE ID	UNITS OF MEASURE	PVI	LAB VALUE	PVI	VALIDATED VALUE	RUN TYPE
NITROBENZENE	0063	03/23/92	1001	UG/L	U	10.		NA	I *
	0063	06/22/92	0001	UG/L	U	10.		NA	I *
	0063	06/22/92	1001	UG/L	U	10.		NA	I *
	0063	09/16/92	0001	UG/L	U	10.		NA	I *
	0071	11/06/90	0001	UG/L	U	10.		NA	I *
	0071	02/01/91	0001	UG/L	U	10.	U	10.	I
	0071	05/06/91	0001	UG/L	U	10.	U	10.	I
	0071	08/05/91	0001	UG/L	U	10.	U	10.	I
	0071	12/16/91	0001	UG/L	U	10.	U	10.	I
	0071	12/16/91	1001	UG/L	U	10.	U	10.	I
	0071	03/23/92	0001	UG/L	U	10.		NA	I *
	0071	06/23/92	0001	UG/L	U	11.		NA	I *
	0071	09/16/92	0001	UG/L	U	10.		NA	I *
	0076	11/06/90	0001	UG/L	U	10.		NA	I *
	0076	02/01/91	0001	UG/L	U	10.	U	10.	I
	0076	05/06/91	0001	UG/L	U	10.	U	10.	I
	0076	12/16/91	0001	UG/L	U	10.	U	10.	I
	0076	03/23/92	0001	UG/L	U	10.		NA	I *
	0076	06/22/92	0001	UG/L	U	10.		NA	I *
	0076	09/16/92	0001	UG/L	U	10.		NA	I *
	0118	11/07/90	0001	UG/L	U	10.	U	10.	I
	0118	02/04/91	0001	UG/L	U	10.	U	10.	I
	0118	04/30/91	0001	UG/L	U	10.	U	10.	I
	0118	07/30/91	0001	UG/L	U	10.	U	10.	I
	0118	12/10/91	0001	UG/L	U	11.	U	11.	I
	0118	03/17/92	1001	UG/L	U	11.		NA	I *
	0118	06/17/92	0001	UG/L	U	10.		NA	I *
	0118	09/14/92	0001	UG/L	U	10.		NA	I *
	0126	11/06/90	0001	UG/L	U	10.		NA	I *
	0126	02/05/91	0001	UG/L	U	10.	UJ	10.	I
	0126	05/01/91	0001	UG/L	U	10.	U	10.	I
	0126	07/31/91	0001	UG/L	U	10.	U	10.	I
	0126	12/12/91	0001	UG/L	U	10.	U	10.	I
	0126	03/18/92	0001	UG/L	U	11.		NA	I *
	0126	06/16/92	0001	UG/L	U	10.		NA	I *
	0126	09/14/92	0001	UG/L	U	10.		NA	I *
	0126	09/14/92	1001	UG/L	U	10.		NA	I *
	0129	11/05/90	0001	UG/L	U	10.	UJ	10.	I
	0129	02/04/91	0001	UG/L	U	10.	U	10.	I
	0129	04/30/91	0001	UG/L	U	10.	U	10.	I
	0129	07/30/91	0001	UG/L	U	10.	U	10.	I
	0129	12/17/91	0001	UG/L	U	11.	U	11.	I
	0129	03/17/92	0001	UG/L	U	10.		NA	I *
	0129	06/16/92	0001	UG/L	U	11.		NA	I *
	0129	09/15/92	0001	UG/L	U	10.		NA	I *
	0138	05/02/91	0001	UG/L	U	10.	U	10.	I
	0138	07/30/91	0001	UG/L	U	10.	U	10.	I
	0271	11/06/90	0001	UG/L	U	10.		NA	I *
	0271	02/01/91	0001	UG/L	U	10.	U	10.	I
	0271	05/06/91	0001	UG/L	U	10.	U	10.	I
	0271	08/05/91	0001	UG/L	U	10.	UJ	10.	I
	0271	12/16/91	0001	UG/L	U	10.	U	10.	I
	0271	06/22/92	0001	UG/L	U	10.		NA	I *
	0271	09/16/92	0001	UG/L	U	10.		NA	I *
	0301	11/05/90	0001	UG/L	U	10.	U	10.	I
	0302	11/05/90	0001	UG/L	U	10.	UJ	10.	I
	0303	11/07/90	0001	UG/L	U	10.	U	10.	I
	0304	11/07/90	0001	UG/L	U	10.	U	10.	I

U (ORG) - The material was analyzed for, but was not detected. The associated numerical value is the sample quantitation limit

UJ (ORG) - The material was analyzed for, but was not detected. The sample quantitation limit is an estimated quantity

GROUNDWATER QUALITY DATA BY PARAMETER
SITE: TXT99 OU1 VALIDATED DATA
10/30/90 TO 09/18/92
REPORT DATE: 05/06/93

PARAMETER NAME	LOCATION ID	LOG DATE	SAMPLE ID	UNITS OF MEASURE	PVI	LAB VALUE	PVI	VALIDATED VALUE	RUN TYPE
NITROBENZENE	0305	11/01/90	0001	UG/L	U	10.	UJ	10.	I
	0305	01/31/91	0001	UG/L	U	10.	U	10.	I
	0305	05/05/91	0001	UG/L	U	10.	U	10.	I
	0305	08/02/91	0001	UG/L	U	10.	UJ	10.	I
	0305	08/02/91	0001	UG/L	U	10.	UJ	10.	R
	0305	08/03/91	0001	UG/L	U	10.		NA	I *
	0305	12/17/91	0001	UG/L	U	10.	U	10.	I
	0305	12/17/91	4001	UG/L	U	10.	U	10.	I
	0305	03/19/92	0001	UG/L	U	10.		NA	I *
	0305	06/22/92	0001	UG/L	U	10.		NA	I *
	0305	09/16/92	0001	UG/L	U	10.		NA	I *
	0306	10/30/90	0001	UG/L	U	10.	UJ	10.	I
	0307	10/31/90	0001	UG/L	U	10.		NA	I *
	0307	02/03/91	0001	UG/L	U	10.	U	10.	I
	0307	05/07/91	0001	UG/L	U	10.	U	10.	I
	0307	08/04/91	0001	UG/L	U	10.	UJ	10.	I
	0307	08/04/91	0001	UG/L	U	10.	UJ	10.	R
	0307	08/05/91	0001	UG/L	U	10.		NA	I *
	0307	12/15/91	0001	UG/L	U	11.	U	11.	I
	0307	03/23/92	0001	UG/L	U	11.		NA	I *
	0307	06/21/92	0001	UG/L	U	10.		NA	I *
	0307	09/17/92	0001	UG/L	U	10.		NA	I *
	0309	11/02/90	0001	UG/L	U	10.	UJ	10.	I
	0310	10/30/90	0001	UG/L	U	10.	UJ	10.	I
	0313	10/31/90	0001	UG/L	U	10.		NA	I *
	0313	02/03/91	0001	UG/L	U	10.	U	10.	I
	0313	05/07/91	0001	UG/L	U	10.	U	10.	I
	0313	08/04/91	0001	UG/L	U	10.	UJ	10.	I
	0313	08/04/91	0001	UG/L	U	10.	UJ	10.	R
	0313	08/04/91	2001	UG/L	U	10.	U	10.	I
	0313	08/05/91	0001	UG/L	U	10.		NA	I *
	0313	12/17/91	0001	UG/L	U	10.	U	10.	I
	0313	03/22/92	0001	UG/L	U	10.		NA	I *
	0313	06/21/92	0001	UG/L	U	10.		NA	I *
	0313	09/17/92	0001	UG/L	U	10.		NA	I *
	0314	11/07/90	0001	UG/L	U	10.	U	10.	I
	0315	10/31/90	0001	UG/L	U	10.		NA	I *
	0317	11/06/90	0001	UG/L	U	10.		NA	I *
	0318	11/04/90	0001	UG/L	U	10.	U	10.	I
	0319	11/04/90	0001	UG/L	U	10.	U	10.	I
	0320	11/01/90	0001	UG/L	U	10.	UJ	10.	I
NITROBENZENE-D5	0063	02/05/91	0001	% RECOVERY		84.		NA	I *
	0063	02/05/91	A001	% RECOVERY		92.		NA	I *
	0063	02/05/91	B001	% RECOVERY		87.		NA	I *
	0063	08/05/91	0001	% RECOVERY		41.		NA	I *
	0063	12/16/91	0001	% RECOVERY		71.		NA	I *
	0063	03/23/92	0001	% RECOVERY		51.		NA	I *
	0063	03/23/92	1001	% RECOVERY		46.		NA	I *
	0063	06/22/92	0001	% RECOVERY		73.		NA	I *
	0063	06/22/92	1001	% RECOVERY		84.		NA	I *
	0063	09/16/92	0001	% RECOVERY		60.		NA	I *
	0071	02/01/91	0001	% RECOVERY		65.		NA	I *
	0071	08/05/91	0001	% RECOVERY		43.		NA	I *
	0071	12/16/91	0001	% RECOVERY		72.		NA	I *
	0071	12/16/91	1001	% RECOVERY		69.		NA	I *
	0071	03/23/92	0001	% RECOVERY		48.		NA	I *
	0071	06/23/92	0001	% RECOVERY		70.		NA	I *

U (ORG) - The material was analyzed for, but was not detected. The associated numerical value is the sample quantitation limit

UJ (ORG) - The material was analyzed for, but was not detected. The sample quantitation limit is an estimated quantity

GROUNDWATER QUALITY DATA BY PARAMETER
SITE: TXT99 OU1 VALIDATED DATA
10/30/90 TO 09/18/92
REPORT DATE: 05/06/93

PARAMETER NAME	LOCATION ID	LOG DATE	SAMPLE ID	UNITS OF MEASURE	PVI	LAB VALUE	PVI	VALIDATED VALUE	RUN TYPE
NITROBENZENE-D5	0071	06/23/92	A001	% RECOVERY		78.		NA	I *
	0071	06/23/92	B001	% RECOVERY		82.		NA	I *
	0071	09/16/92	0001	% RECOVERY		60.		NA	I *
	0076	02/01/91	0001	% RECOVERY		73.		NA	I *
	0076	12/16/91	0001	% RECOVERY		76.		NA	I *
	0076	03/23/92	0001	% RECOVERY		55.		NA	I *
	0076	03/23/92	A001	% RECOVERY		49.		NA	I *
	0076	03/23/92	B001	% RECOVERY		53.		NA	I *
	0076	06/22/92	0001	% RECOVERY		82.		NA	I *
	0076	09/16/92	0001	% RECOVERY		81.		NA	I *
	0118	02/04/91	0001	% RECOVERY		79.		NA	I *
	0118	07/30/91	0001	% RECOVERY		38.		NA	I *
	0118	12/10/91	0001	% RECOVERY		71.		NA	I *
	0118	03/17/92	1001	% RECOVERY		78.		NA	I *
	0118	03/17/92	A001	% RECOVERY		87.		NA	I *
	0118	03/17/92	B001	% RECOVERY		83.		NA	I *
	0118	06/17/92	0001	% RECOVERY		90.		NA	I *
	0118	09/14/92	0001	% RECOVERY		57.		NA	I *
	0126	02/05/91	0001	% RECOVERY		94.		NA	I *
	0126	07/31/91	0001	% RECOVERY		40.		NA	I *
	0126	12/12/91	0001	% RECOVERY		57.		NA	I *
	0126	03/18/92	0001	% RECOVERY		85.		NA	I *
	0126	06/16/92	0001	% RECOVERY		72.		NA	I *
	0126	06/16/92	A001	% RECOVERY		73.		NA	I *
	0126	06/16/92	B001	% RECOVERY		68.		NA	I *
	0126	09/14/92	0001	% RECOVERY		54.		NA	I *
	0126	09/14/92	1001	% RECOVERY		60.		NA	I *
	0129	02/04/91	0001	% RECOVERY		82.		NA	I *
	0129	07/30/91	0001	% RECOVERY		48.		NA	I *
	0129	12/17/91	0001	% RECOVERY		61.		NA	I *
	0129	03/17/92	0001	% RECOVERY		87.		NA	I *
	0129	06/16/92	0001	% RECOVERY		72.		NA	I *
	0129	09/15/92	0001	% RECOVERY		70.		NA	I *
	0138	07/30/91	0001	% RECOVERY		46.		NA	I *
	0271	02/01/91	0001	% RECOVERY		74.		NA	I *
	0271	02/01/91	A001	% RECOVERY		70.		NA	I *
	0271	02/01/91	B001	% RECOVERY		69.		NA	I *
	0271	08/05/91	0001	% RECOVERY	*	12.		NA	I *
	0271	08/05/91	A001	% RECOVERY		49.		NA	I *
	0271	08/05/91	B001	% RECOVERY		35.		NA	I *
	0271	12/16/91	0001	% RECOVERY		89.		NA	I *
	0271	12/16/91	A001	% RECOVERY		72.		NA	I *
	0271	12/16/91	B001	% RECOVERY		67.		NA	I *
	0271	06/22/92	0001	% RECOVERY		74.		NA	I *
	0271	06/22/92	A001	% RECOVERY		75.		NA	I *
	0271	06/22/92	B001	% RECOVERY		78.		NA	I *
	0271	09/16/92	0001	% RECOVERY		49.		NA	I *
	0271	09/16/92	A001	% RECOVERY		85.		NA	I *
	0271	09/16/92	B001	% RECOVERY		74.		NA	I *
	0305	01/31/91	0001	% RECOVERY		73.		NA	I *
	0305	08/02/91	0001	% RECOVERY	*	31.		NA	I *
	0305	08/02/91	0001	% RECOVERY		68.		NA	R *
	0305	08/03/91	0001	% RECOVERY		68.		NA	I *
	0305	12/17/91	0001	% RECOVERY		64.		NA	I *
	0305	12/17/91	4001	% RECOVERY		64.		NA	I *
	0305	03/19/92	0001	% RECOVERY		63.		NA	I *
	0305	06/22/92	0001	% RECOVERY		60.		NA	I *
	0305	09/16/92	0001	% RECOVERY		57.		NA	I *
	0307	02/03/91	0001	% RECOVERY		37.		NA	I *
	0307	08/04/91	0001	% RECOVERY	*	30.		NA	I *
	0307	08/04/91	0001	% RECOVERY		75.		NA	R *
	0307	08/05/91	0001	% RECOVERY		75.		NA	I *

* (ORG) - Control limits not applicable

GROUNDWATER QUALITY DATA BY PARAMETER
SITE: TXT99 OU1 VALIDATED DATA
10/30/90 TO 09/18/92
REPORT DATE: 05/06/93

PARAMETER NAME	LOCATION ID	LOG DATE	SAMPLE ID	UNITS OF MEASURE	PVI	LAB VALUE	PVI	VALIDATED VALUE	RUN TYPE
NITROBENZENE-D5	0307	12/15/91	0001	% RECOVERY		66.		NA	I *
	0307	03/23/92	0001	% RECOVERY		50.		NA	I *
	0307	06/21/92	0001	% RECOVERY		84.		NA	I *
	0307	09/17/92	0001	% RECOVERY		63.		NA	I *
	0313	02/03/91	0001	% RECOVERY		39.		NA	I *
	0313	08/04/91	0001	% RECOVERY	*	24.		NA	I *
	0313	08/04/91	0001	% RECOVERY		78.		NA	R *
	0313	08/04/91	2001	% RECOVERY		38.		NA	I *
	0313	08/05/91	0001	% RECOVERY		78.		NA	I *
	0313	12/17/91	0001	% RECOVERY		66.		NA	I *
	0313	03/22/92	0001	% RECOVERY		74.		NA	I *
	0313	03/22/92	A001	% RECOVERY		69.		NA	I *
	0313	03/22/92	B001	% RECOVERY		66.		NA	I *
	0313	06/21/92	0001	% RECOVERY		75.		NA	I *
	0313	09/17/92	0001	% RECOVERY		59.		NA	I *
O-CHLOROFLUROBENZENE	0046	11/06/90	0001	% RECOVERY		85.		NA	I *
	0046	02/05/91	0001	% RECOVERY		97.		NA	I *
	0046	02/05/91	0001	% RECOVERY		92.		NA	D *
	0046	05/06/91	0001	% RECOVERY		81.		NA	I *
	0046	08/05/91	0001	% RECOVERY		79.		NA	I *
	0063	11/01/90	0001	% RECOVERY		95.		NA	I *
	0063	02/05/91	0001	% RECOVERY		90.		NA	I *
	0063	02/05/91	A001	% RECOVERY		86.		NA	I *
	0063	02/05/91	B001	% RECOVERY		92.		NA	I *
	0063	05/06/91	0001	% RECOVERY		94.		NA	I *
	0063	05/06/91	A001	% RECOVERY		92.		NA	I *
	0063	05/06/91	B001	% RECOVERY		87.		NA	I *
	0063	08/05/91	0001	% RECOVERY		79.		NA	I *
	0071	11/06/90	0001	% RECOVERY		87.		NA	I *
	0071	02/01/91	0001	% RECOVERY		100.		NA	I *
	0071	05/06/91	0001	% RECOVERY		100.		NA	I *
	0071	08/05/91	0001	% RECOVERY		72.		NA	I *
	0076	11/06/90	0001	% RECOVERY		101.		NA	I *
	0076	02/01/91	0001	% RECOVERY		104.		NA	I *
	0076	05/06/91	0001	% RECOVERY		75.		NA	I *
	0111	11/02/90	0001	% RECOVERY		88.		NA	I *
	0111	05/07/91	0001	% RECOVERY		91.		NA	I *
	0112	11/02/90	0001	% RECOVERY		78.		NA	I *
	0112	05/03/91	0001	% RECOVERY		71.		NA	I *
	0115	11/03/90	0001	% RECOVERY		90.		NA	I *
	0115	02/03/91	0001	% RECOVERY		95.		NA	I *
	0115	05/02/91	0001	% RECOVERY		87.		NA	I *
	0115	08/01/91	0001	% RECOVERY		79.		NA	I *
	0115	08/01/91	2001	% RECOVERY		97.		NA	I *
	0117	11/04/90	0001	% RECOVERY		87.		NA	I *
	0117	05/02/91	0001	% RECOVERY		107.		NA	I *
	0118	11/07/90	0001	% RECOVERY		95.		NA	I *
	0118	02/04/91	0001	% RECOVERY		96.		NA	I *
	0118	05/08/91	0001	% RECOVERY		92.		NA	I *
	0118	07/30/91	0001	% RECOVERY		64.		NA	I *
	0120	11/05/90	0001	% RECOVERY		91.		NA	I *
	0120	05/02/91	0001	% RECOVERY		97.		NA	I *
	0122	11/01/90	0001	% RECOVERY		86.		NA	I *
	0122	02/03/91	0001	% RECOVERY		96.		NA	I *
	0122	02/03/91	A001	% RECOVERY		103.		NA	I *
	0122	02/03/91	B001	% RECOVERY		102.		NA	I *
	0122	05/04/91	0001	% RECOVERY		87.		NA	I *
	0122	08/01/91	0001	% RECOVERY		78.		NA	I *
	0123	11/03/90	0001	% RECOVERY		98.		NA	I *
	0123	05/01/91	0001	% RECOVERY		94.		NA	I *
	0124	11/03/90	0001	% RECOVERY		94.		NA	I *

* (ORG) - Control limits not applicable

GROUNDWATER QUALITY DATA BY PARAMETER
SITE: TXT99 OU1 VALIDATED DATA
10/30/90 TO 09/18/92
REPORT DATE: 05/06/93

PARAMETER NAME	LOCATION ID	LOG DATE	SAMPLE ID	UNITS OF MEASURE	PVI	LAB VALUE	PVI	VALIDATED VALUE	RUN TYPE
O-CHLOROFLUROBENZENE	0124	05/02/91	0001	% RECOVERY		102.		NA	I *
	0126	11/06/90	0001	% RECOVERY		99.		NA	I *
	0126	02/05/91	0001	% RECOVERY		94.		NA	I *
	0126	02/05/91	0001	% RECOVERY		81.		NA	D *
	0126	05/01/91	0001	% RECOVERY		94.		NA	I *
	0126	07/31/91	0001	% RECOVERY		74.		NA	I *
	0127	11/02/90	0001	% RECOVERY		84.		NA	I *
	0127	05/02/91	0001	% RECOVERY		103.		NA	I *
	0129	11/05/90	0001	% RECOVERY		85.		NA	I *
	0129	02/04/91	0001	% RECOVERY		89.		NA	I *
	0129	05/08/91	0001	% RECOVERY		95.		NA	I *
	0129	07/30/91	0001	% RECOVERY		66.		NA	I *
	0138	05/02/91	0001	% RECOVERY		101.		NA	I *
	0138	07/30/91	0001	% RECOVERY		75.		NA	I *
	0151	11/04/90	0001	% RECOVERY		86.		NA	I *
	0151	05/06/91	0001	% RECOVERY		77.		NA	I *
	0152	10/30/90	0001	% RECOVERY		94.		NA	I *
	0152	10/30/90	A001	% RECOVERY		98.		NA	I *
	0152	10/30/90	B001	% RECOVERY		104.		NA	I *
	0152	01/30/91	0001	% RECOVERY		112.		NA	I *
	0152	05/03/91	0001	% RECOVERY		86.		NA	I *
	0152	08/03/91	0001	% RECOVERY		78.		NA	I *
	0152	08/03/91	A001	% RECOVERY		87.		NA	I *
	0152	08/03/91	B001	% RECOVERY		92.		NA	I *
	0153	10/30/90	0001	% RECOVERY		98.		NA	I *
	0153	05/03/91	0001	% RECOVERY		88.		NA	I *
	0154	11/02/90	0001	% RECOVERY		95.		NA	I *
	0154	01/30/91	0001	% RECOVERY		110.		NA	I *
	0154	05/04/91	0001	% RECOVERY		81.		NA	I *
	0154	05/04/91	A001	% RECOVERY		99.		NA	I *
	0154	05/04/91	B001	% RECOVERY		117.		NA	I *
	0154	05/05/91	0001	% RECOVERY		108.		NA	I *
	0154	08/02/91	0001	% RECOVERY		88.		NA	I *
	0155	01/29/91	0001	% RECOVERY		105.		NA	I *
	0155	01/29/91	A001	% RECOVERY		108.		NA	I *
	0155	01/29/91	B001	% RECOVERY		108.		NA	I *
	0155	05/04/91	0001	% RECOVERY		97.		NA	I *
	0155	08/02/91	0001	% RECOVERY		88.		NA	I *
	0156	11/04/90	0001	% RECOVERY		101.		NA	I *
	0156	11/04/90	A001	% RECOVERY		105.		NA	I *
	0156	11/04/90	B001	% RECOVERY		102.		NA	I *
	0156	05/01/91	0001	% RECOVERY		95.		NA	I *
	0158	11/03/90	0001	% RECOVERY		86.		NA	I *
	0158	05/07/91	0001	% RECOVERY		93.		NA	I *
	0159	11/03/90	0001	% RECOVERY		104.		NA	I *
	0159	02/02/91	0001	% RECOVERY		97.		NA	I *
	0159	05/02/91	0001	% RECOVERY		103.		NA	I *
	0159	08/01/91	0001	% RECOVERY		73.		NA	I *
	0160	11/03/90	0001	% RECOVERY		92.		NA	I *
	0160	02/05/91	0001	% RECOVERY		93.		NA	I *
	0160	02/05/91	0001	% RECOVERY		86.		NA	D *
	0160	05/03/91	0001	% RECOVERY		92.		NA	I *
	0160	07/31/91	0001	% RECOVERY		71.		NA	I *
	0271	11/06/90	0001	% RECOVERY		97.		NA	I *
	0271	11/06/90	A001	% RECOVERY		92.		NA	I *
	0271	11/06/90	B001	% RECOVERY		101.		NA	I *
	0271	02/01/91	0001	% RECOVERY		95.		NA	I *
	0271	05/06/91	0001	% RECOVERY		76.		NA	I *
	0271	08/05/91	0001	% RECOVERY		77.		NA	I *
	0271	08/05/91	A001	% RECOVERY		98.		NA	I *
	0271	08/05/91	B001	% RECOVERY		93.		NA	I *
	0301	11/05/90	0001	% RECOVERY		98.		NA	I *
	0301	11/05/90	A001	% RECOVERY		111.		NA	I *

GROUNDWATER QUALITY DATA BY PARAMETER
SITE: YXT99 OU1 VALIDATED DATA
10/30/90 TO 09/18/92
REPORT DATE: 05/06/93

PARAMETER NAME	LOCATION ID	LOG DATE	SAMPLE ID	UNITS OF MEASURE	PVI	LAB VALUE	PVI	VALIDATED VALUE	RUN TYPE
O-CHLOROFLUROBENZENE	0301	11/05/90	B001	% RECOVERY		103.		NA	I *
	0301	05/08/91	0001	% RECOVERY		94.		NA	I *
	0302	11/05/90	0001	% RECOVERY		82.		NA	I *
	0302	05/08/91	0001	% RECOVERY		89.		NA	I *
	0303	11/07/90	0001	% RECOVERY		88.		NA	I *
	0303	11/07/90	A001	% RECOVERY		89.		NA	I *
	0303	11/07/90	B001	% RECOVERY		89.		NA	I *
	0303	05/02/91	0001	% RECOVERY		94.		NA	I *
	0304	11/07/90	0001	% RECOVERY		103.		NA	I *
	0304	05/01/91	0001	% RECOVERY		86.		NA	I *
	0305	11/01/90	0001	% RECOVERY		92.		NA	I *
	0305	01/31/91	0001	% RECOVERY		95.		NA	I *
	0305	05/05/91	0001	% RECOVERY		87.		NA	I *
	0305	05/06/91	0001	% RECOVERY		105.		NA	I *
	0305	08/01/91	0001	% RECOVERY		95.		NA	I *
	0305	08/02/91	0001	% RECOVERY		95.		NA	I *
	0306	10/30/90	0001	% RECOVERY		104.		NA	I *
	0306	02/06/91	0001	% RECOVERY		79.		NA	I *
	0306	05/04/91	0001	% RECOVERY		99.		NA	I *
	0306	08/03/91	0001	% RECOVERY		89.		NA	I *
	0307	02/03/91	0001	% RECOVERY		107.		NA	I *
	0307	05/07/91	0001	% RECOVERY		92.		NA	I *
	0307	05/07/91	A001	% RECOVERY		90.		NA	I *
	0307	05/07/91	B001	% RECOVERY		87.		NA	I *
	0307	08/04/91	0001	% RECOVERY		83.		NA	I *
	0309	11/02/90	0001	% RECOVERY		85.		NA	I *
	0309	05/06/91	0001	% RECOVERY		86.		NA	I *
	0310	10/30/90	0001	% RECOVERY		104.		NA	I *
	0310	05/04/91	0001	% RECOVERY		95.		NA	I *
	0310	05/04/91	A001	% RECOVERY		108.		NA	I *
	0310	05/04/91	B001	% RECOVERY		99.		NA	I *
	0311	11/05/90	0001	% RECOVERY		97.		NA	I *
	0311	05/02/91	0001	% RECOVERY		104.		NA	I *
	0312	11/06/90	0001	% RECOVERY		105.		NA	I *
	0312	02/04/91	0001	% RECOVERY		90.		NA	I *
	0312	05/06/91	0001	% RECOVERY		78.		NA	I *
	0312	08/05/91	0001	% RECOVERY		90.		NA	I *
	0313	02/03/91	0001	% RECOVERY		101.		NA	I *
	0313	05/07/91	0001	% RECOVERY		82.		NA	I *
	0313	08/04/91	0001	% RECOVERY		84.		NA	I *
	0313	08/04/91	2001	% RECOVERY		86.		NA	I *
	0314	11/07/90	0001	% RECOVERY		91.		NA	I *
	0314	05/04/91	0001	% RECOVERY		101.		NA	I *
	0315	01/31/91	0001	% RECOVERY		105.		NA	I *
	0315	05/05/91	0001	% RECOVERY		94.		NA	I *
	0315	08/03/91	0001	% RECOVERY		82.		NA	I *
	0317	11/06/90	0001	% RECOVERY		104.		NA	I *
	0317	05/08/91	0001	% RECOVERY		80.		NA	I *
	0318	11/04/90	0001	% RECOVERY		93.		NA	I *
	0318	11/04/90	A001	% RECOVERY		96.		NA	I *
	0318	11/04/90	B001	% RECOVERY		95.		NA	I *
	0318	05/05/91	0001	% RECOVERY		97.		NA	I *
	0319	11/04/90	0001	% RECOVERY		83.		NA	I *
	0319	05/07/91	0001	% RECOVERY		67.		NA	I *
	0320	11/01/90	0001	% RECOVERY		92.		NA	I *
	0320	11/01/90	A001	% RECOVERY		92.		NA	I *
	0320	11/01/90	B001	% RECOVERY		98.		NA	I *
	0320	05/07/91	0001	% RECOVERY		83.		NA	I *
P-TERPHENYL-d14	0063	02/05/91	0001	% RECOVERY		100.		NA	I *
	0063	02/05/91	A001	% RECOVERY		89.		NA	I *
	0063	02/05/91	B001	% RECOVERY		84.		NA	I *
	0063	12/16/91	0001	% RECOVERY		78.		NA	I *

GROUNDWATER QUALITY DATA BY PARAMETER
SITE: TXT99 OU1 VALIDATED DATA
10/30/90 TO 09/18/92
REPORT DATE: 05/06/93

PARAMETER NAME	LOCATION ID	LOG DATE	SAMPLE ID	UNITS OF MEASURE	PVI	LAB VALUE	PVI	VALIDATED VALUE	RUN TYPE
P-TERPHENYL-d14	0063	03/23/92	0001	% RECOVERY		99.		NA	I *
	0063	03/23/92	1001	% RECOVERY		84.		NA	I *
	0063	06/22/92	0001	% RECOVERY		108.		NA	I *
	0063	06/22/92	1001	% RECOVERY		122.		NA	I *
	0063	09/16/92	0001	% RECOVERY		98.		NA	I *
	0071	02/01/91	0001	% RECOVERY		91.		NA	I *
	0071	12/16/91	0001	% RECOVERY		88.		NA	I *
	0071	12/16/91	1001	% RECOVERY		88.		NA	I *
	0071	03/23/92	0001	% RECOVERY		91.		NA	I *
	0071	06/23/92	0001	% RECOVERY		104.		NA	I *
	0071	06/23/92	A001	% RECOVERY		110.		NA	I *
	0071	06/23/92	B001	% RECOVERY		100.		NA	I *
	0071	09/16/92	0001	% RECOVERY		89.		NA	I *
	0076	02/01/91	0001	% RECOVERY		90.		NA	I *
	0076	12/16/91	0001	% RECOVERY		82.		NA	I *
	0076	03/23/92	0001	% RECOVERY		93.		NA	I *
	0076	03/23/92	A001	% RECOVERY		98.		NA	I *
	0076	03/23/92	B001	% RECOVERY		90.		NA	I *
	0076	06/22/92	0001	% RECOVERY		118.		NA	I *
	0076	09/16/92	0001	% RECOVERY		105.		NA	I *
	0118	02/04/91	0001	% RECOVERY		82.		NA	I *
	0118	12/10/91	0001	% RECOVERY		76.		NA	I *
	0118	03/17/92	1001	% RECOVERY		95.		NA	I *
	0118	03/17/92	A001	% RECOVERY		108.		NA	I *
	0118	03/17/92	B001	% RECOVERY		115.		NA	I *
	0118	06/17/92	0001	% RECOVERY		91.		NA	I *
	0118	09/14/92	0001	% RECOVERY		95.		NA	I *
	0126	02/05/91	0001	% RECOVERY		95.		NA	I *
	0126	12/12/91	0001	% RECOVERY		77.		NA	I *
	0126	03/18/92	0001	% RECOVERY		126.		NA	I *
	0126	06/16/92	0001	% RECOVERY		113.		NA	I *
	0126	06/16/92	A001	% RECOVERY		114.		NA	I *
	0126	06/16/92	B001	% RECOVERY		129.		NA	I *
	0126	09/14/92	0001	% RECOVERY		88.		NA	I *
	0126	09/14/92	1001	% RECOVERY		105.		NA	I *
	0129	02/04/91	0001	% RECOVERY		87.		NA	I *
	0129	12/17/91	0001	% RECOVERY		81.		NA	I *
	0129	03/17/92	0001	% RECOVERY		115.		NA	I *
	0129	06/16/92	0001	% RECOVERY		127.		NA	I *
	0129	09/15/92	0001	% RECOVERY		100.		NA	I *
	0271	02/01/91	0001	% RECOVERY		98.		NA	I *
	0271	02/01/91	A001	% RECOVERY		92.		NA	I *
	0271	02/01/91	B001	% RECOVERY		84.		NA	I *
	0271	12/16/91	0001	% RECOVERY		93.		NA	I *
	0271	12/16/91	A001	% RECOVERY		80.		NA	I *
	0271	12/16/91	B001	% RECOVERY		84.		NA	I *
	0271	06/22/92	0001	% RECOVERY		117.		NA	I *
	0271	06/22/92	A001	% RECOVERY		98.		NA	I *
	0271	06/22/92	B001	% RECOVERY		102.		NA	I *
	0271	09/16/92	0001	% RECOVERY		89.		NA	I *
	0271	09/16/92	A001	% RECOVERY		116.		NA	I *
	0271	09/16/92	B001	% RECOVERY		102.		NA	I *
	0305	01/31/91	0001	% RECOVERY		87.		NA	I *
	0305	12/17/91	0001	% RECOVERY		82.		NA	I *
	0305	12/17/91	4001	% RECOVERY		87.		NA	I *
	0305	03/19/92	0001	% RECOVERY		85.		NA	I *
	0305	06/22/92	0001	% RECOVERY		86.		NA	I *
	0305	09/16/92	0001	% RECOVERY		96.		NA	I *
	0307	02/03/91	0001	% RECOVERY		45.		NA	I *
	0307	12/15/91	0001	% RECOVERY		80.		NA	I *
	0307	03/23/92	0001	% RECOVERY		96.		NA	I *
	0307	06/21/92	0001	% RECOVERY		118.		NA	I *
	0307	09/17/92	0001	% RECOVERY		79.		NA	I *

GROUNDWATER QUALITY DATA BY PARAMETER
SITE: TXT99 OU1 VALIDATED DATA
10/30/90 TO 09/18/92
REPORT DATE: 05/06/93

PARAMETER NAME	LOCATION ID	LOG DATE	SAMPLE ID	UNITS OF MEASURE	PVI	LAB VALUE	PVI	VALIDATED VALUE	RUN TYPE
P-TERPHENYL-d14	0313	02/03/91	0001	% RECOVERY		42.		NA	I *
	0313	12/17/91	0001	% RECOVERY		69.		NA	I *
	0313	03/22/92	0001	% RECOVERY		87.		NA	I *
	0313	03/22/92	A001	% RECOVERY		100.		NA	I *
	0313	03/22/92	B001	% RECOVERY		85.		NA	I *
	0313	06/21/92	0001	% RECOVERY		112.		NA	I *
	0313	09/17/92	0001	% RECOVERY		57.		NA	I *
PENTACHLOROPHENOL	0063	11/01/90	0001	UG/L	U	50.	UJ	50.	I
	0063	02/05/91	0001	UG/L	U	50.	UJ	50.	I
	0063	02/05/91	A001	% RECOVERY		42.		NA	I *
	0063	02/05/91	B001	% RECOVERY		46.		NA	I *
	0063	05/06/91	0001	UG/L	U	50.	U	50.	I
	0063	08/05/91	0001	UG/L	U	50.	U	50.	I
	0063	12/16/91	0001	UG/L	U	50.	U	50.	I
	0063	03/23/92	0001	UG/L	U	26.	U	26.	I
	0063	03/23/92	1001	UG/L	U	26.	U	26.	I
	0063	06/22/92	0001	UG/L	U	26.	U	26.	I
	0063	06/22/92	1001	UG/L	U	26.	U	26.	I
	0063	09/16/92	0001	UG/L	U	26.	U	26.	I
	0071	11/06/90	0001	UG/L	U	50.		NA	I *
	0071	02/01/91	0001	UG/L	U	50.	U	50.	I
	0071	05/06/91	0001	UG/L	U	50.	U	50.	I
	0071	08/05/91	0001	UG/L	U	50.	U	50.	I
	0071	12/16/91	0001	UG/L	U	50.	U	50.	I
	0071	12/16/91	1001	UG/L	U	50.	U	50.	I
	0071	03/23/92	0001	UG/L	U	26.	U	26.	I
	0071	06/23/92	0001	UG/L	U	26.	U	26.	I
	0071	06/23/92	A001	% RECOVERY	*	120.		NA	I *
	0071	06/23/92	B001	% RECOVERY	*	104.		NA	I *
	0071	09/16/92	0001	UG/L	U	26.	U	26.	I
	0076	11/06/90	0001	UG/L	U	50.		NA	I *
	0076	02/01/91	0001	UG/L	U	50.	U	50.	I
	0076	05/06/91	0001	UG/L	U	50.	U	50.	I
	0076	12/16/91	0001	UG/L	U	50.	U	50.	I
	0076	03/23/92	0001	UG/L	U	26.	U	26.	I
	0076	03/23/92	A001	% RECOVERY		91.		NA	I *
	0076	03/23/92	B001	% RECOVERY		99.		NA	I *
	0076	06/22/92	0001	UG/L	U	26.	U	26.	I
	0076	09/16/92	0001	UG/L	U	26.	U	26.	I
	0118	11/07/90	0001	UG/L	U	50.	U	50.	I
	0118	02/04/91	0001	UG/L	U	50.	U	50.	I
	0118	04/30/91	0001	UG/L	U	50.	U	50.	I
	0118	07/30/91	0001	UG/L	U	50.	U	50.	I
	0118	12/10/91	0001	UG/L	U	55.	U	55.	I
	0118	03/17/92	1001	UG/L	U	26.	U	26.	I
	0118	03/17/92	A001	% RECOVERY		99.		NA	I *
	0118	03/17/92	B001	% RECOVERY	*	104.		NA	I *
	0118	06/17/92	0001	UG/L	U	26.	U	26.	I
	0118	09/14/92	0001	UG/L	U	26.	U	26.	I
	0126	11/06/90	0001	UG/L	U	50.		NA	I *
	0126	02/05/91	0001	UG/L	U	50.	UJ	50.	I
	0126	05/01/91	0001	UG/L	U	50.	U	50.	I
	0126	07/31/91	0001	UG/L	U	50.	U	50.	I
	0126	12/12/91	0001	UG/L	U	50.	U	50.	I
	0126	03/18/92	0001	UG/L	U	27.	U	27.	I
	0126	06/16/92	0001	UG/L	U	26.	U	26.	I

U (ORG) - The material was analyzed for, but was not detected. The associated numerical value is the sample quantitation limit
UJ (ORG) - The material was analyzed for, but was not detected. The sample quantitation limit is an estimated quantity
* (ORG) - Control limits not applicable

GROUNDWATER QUALITY DATA BY PARAMETER
SITE: TXT99 OU1 VALIDATED DATA
10/30/90 TO 09/18/92
REPORT DATE: 05/06/93

PARAMETER NAME	LOCATION ID	LOG DATE	SAMPLE ID	UNITS OF MEASURE	PVI	LAB VALUE	PVI	VALIDATED VALUE	RUN TYPE
PENTACHLOROPHENOL	0126	06/16/92	A001	% RECOVERY		85.		NA	I *
	0126	06/16/92	B001	% RECOVERY		97.		NA	I *
	0126	09/14/92	0001	UG/L	U	26.	U	26.	I
	0126	09/14/92	1001	UG/L	U	26.	U	26.	I
	0129	11/05/90	0001	UG/L	U	50.	U	50.	I
	0129	02/04/91	0001	UG/L	U	50.	U	50.	I
	0129	04/30/91	0001	UG/L	U	50.	U	50.	I
	0129	07/30/91	0001	UG/L	U	50.	U	50.	I
	0129	12/17/91	0001	UG/L	U	55.	U	55.	I
	0129	03/17/92	0001	UG/L	U	26.	U	26.	I
	0129	06/16/92	0001	UG/L	U	28.	U	28.	I
	0129	09/15/92	0001	UG/L	U	26.	U	26.	I
	0138	05/02/91	0001	UG/L	U	50.	U	50.	I
	0138	07/30/91	0001	UG/L	U	50.	U	50.	I
	0271	11/06/90	0001	UG/L	U	50.		NA	I *
	0271	02/01/91	0001	UG/L	U	50.	U	50.	I
	0271	02/01/91	A001	% RECOVERY		53.		NA	I *
	0271	02/01/91	B001	% RECOVERY		20.		NA	I *
	0271	05/06/91	0001	UG/L	U	50.	U	50.	I
	0271	08/05/91	0001	UG/L	U	50.	U	50.	I
	0271	08/05/91	A001	% RECOVERY		44.		NA	I *
	0271	08/05/91	B001	% RECOVERY		58.		NA	I *
	0271	12/16/91	0001	UG/L	U	50.	U	50.	I
	0271	12/16/91	A001	% RECOVERY		47.		NA	I *
	0271	12/16/91	B001	% RECOVERY		31.		NA	I *
	0271	06/22/92	0001	UG/L	U	26.	U	26.	I
	0271	06/22/92	A001	% RECOVERY	*	111.		NA	I *
	0271	06/22/92	B001	% RECOVERY		89.		NA	I *
	0271	09/16/92	0001	UG/L	U	26.	U	26.	I
	0271	09/16/92	A001	% RECOVERY		99.		NA	I *
	0271	09/16/92	B001	% RECOVERY		93.		NA	I *
	0301	11/05/90	0001	UG/L	U	50.	U	50.	I
	0302	11/05/90	0001	UG/L	U	50.	U	50.	I
	0303	11/07/90	0001	UG/L	U	50.	U	50.	I
	0304	11/07/90	0001	UG/L	U	50.	U	50.	I
	0305	11/01/90	0001	UG/L	U	50.	UJ	50.	I
	0305	01/31/91	0001	UG/L	U	50.	U	50.	I
	0305	05/05/91	0001	UG/L	U	50.	U	50.	I
	0305	08/02/91	0001	UG/L	U	50.	U	50.	I
	0305	08/02/91	0001	UG/L	U	50.	UJ	50.	R
	0305	08/03/91	0001	UG/L	U	50.		NA	I *
	0305	12/17/91	0001	UG/L	U	50.	U	50.	I
	0305	12/17/91	4001	UG/L	U	50.	U	50.	I
	0305	03/19/92	0001	UG/L	U	26.	U	26.	I
	0305	06/22/92	0001	UG/L	U	26.	U	26.	I
	0305	09/16/92	0001	UG/L	U	26.	U	26.	I
	0306	10/30/90	0001	UG/L	U	50.	U	50.	I
	0306	10/30/90	A001	% RECOVERY		78.		NA	I *
	0306	10/30/90	B001	% RECOVERY		90.		NA	I *
	0307	10/31/90	0001	UG/L	U	50.		NA	I *
	0307	02/03/91	0001	UG/L	U	50.	U	50.	I
	0307	05/07/91	0001	UG/L	U	50.	U	50.	I
	0307	05/07/91	A001	% RECOVERY		76.		NA	I *
	0307	05/07/91	B001	% RECOVERY		74.		NA	I *
	0307	08/04/91	0001	UG/L	U	50.	U	50.	I
	0307	08/04/91	0001	UG/L	U	50.	UJ	50.	R
	0307	08/05/91	0001	UG/L	U	50.		NA	I *

U (ORG) - The material was analyzed for, but was not detected. The associated numerical value is the sample quantitation limit
* (ORG) - Control limits not applicable
UJ (ORG) - The material was analyzed for, but was not detected. The sample quantitation limit is an estimated quantity

GROUNDWATER QUALITY DATA BY PARAMETER
SITE: TXT99 OU1 VALIDATED DATA
10/30/90 TO 09/18/92
REPORT DATE: 05/06/93

PARAMETER NAME	LOCATION ID	LOG DATE	SAMPLE ID	UNITS OF MEASURE	PVI	LAB VALUE	PVI	VALIDATED VALUE	RUN TYPE
PENTACHLOROPHENOL	0307	12/15/91	0001	UG/L	U	55.	U	55.	I
	0307	03/23/92	0001	UG/L	U	28.	U	28.	I
	0307	06/21/92	0001	UG/L	U	26.	U	26.	I
	0307	09/17/92	0001	UG/L	U	26.	U	26.	I
	0309	11/02/90	0001	UG/L	U	50.	UJ	50.	I
	0310	10/30/90	0001	UG/L	U	50.	U	50.	I
	0313	10/31/90	0001	UG/L	U	50.		NA	I *
	0313	02/03/91	0001	UG/L	U	50.	U	50.	I
	0313	05/07/91	0001	UG/L	U	50.	U	50.	I
	0313	08/04/91	0001	UG/L	U	50.	U	50.	I
	0313	08/04/91	0001	UG/L	U	50.	UJ	50.	R
	0313	08/04/91	2001	UG/L	U	50.	U	50.	I
	0313	08/05/91	0001	UG/L	U	50.		NA	I *
	0313	12/17/91	0001	UG/L	U	50.	U	50.	I
	0313	03/22/92	0001	UG/L	U	26.	U	26.	I
	0313	03/22/92	A001	% RECOVERY		58.		NA	I *
	0313	03/22/92	B001	% RECOVERY		80.		NA	I *
	0313	06/21/92	0001	UG/L	U	26.	U	26.	I
	0313	09/17/92	0001	UG/L	U	26.	U	26.	I
	0314	11/07/90	0001	UG/L	U	50.	U	50.	I
	0315	10/31/90	0001	UG/L	U	50.		NA	I *
	0317	11/06/90	0001	UG/L	U	50.		NA	I *
	0318	11/04/90	0001	UG/L	U	50.	U	50.	I
	0319	11/04/90	0001	UG/L	U	50.	U	50.	I
	0320	11/01/90	0001	UG/L	U	50.	UJ	50.	I
	0320	11/01/90	A001	% RECOVERY		15.		NA	I *
	0320	11/01/90	B001	% RECOVERY		19.		NA	I *
PH	0046	12/16/91	0001	SU		6.85		NA	I *
	0046	03/23/92	0001	SU		6.91		NA	I *
	0046	06/22/92	0001	SU		7.10		NA	I *
	0046	09/16/92	0001	SU		7.05		NA	I *
	0063	12/16/91	0001	SU		7.19		NA	I *
	0063	03/23/92	0001	SU		7.16		NA	I *
	0063	03/23/92	1001	SU		7.16		NA	I *
	0063	06/22/92	0001	SU		7.06		NA	I *
	0063	09/16/92	0001	SU		7.39		NA	I *
	0071	12/16/91	0001	SU		7.38		NA	I *
	0071	03/23/92	0001	SU		7.12		NA	I *
	0071	03/23/92	1001	SU		7.12		NA	I *
	0071	06/23/92	0001	SU		7.20		NA	I *
	0071	09/16/92	0001	SU		7.15		NA	I *
	0076	12/16/91	0001	SU		7.12		NA	I *
	0076	03/23/92	0001	SU		6.95		NA	I *
	0076	06/22/92	0001	SU		7.20		NA	I *
	0076	09/16/92	0001	SU		6.95		NA	I *
	0111	12/16/91	0001	SU		7.13		NA	I *
	0112	12/13/91	0001	SU		7.00		NA	I *
	0115	12/13/91	0001	SU		7.12		NA	I *
	0115	03/19/92	0001	SU		6.74		NA	I *
	0115	09/15/92	0001	SU		7.28		NA	I *
	0117	12/19/91	0001	SU		7.13		NA	I *
	0118	12/10/91	0001	SU		7.41		NA	I *
	0118	03/17/92	0001	SU		6.72		NA	I *
	0118	06/17/92	0001	SU		7.49		NA	I *
	0118	09/14/92	0001	SU		7.57		NA	I *
	0119	06/19/92	0001	SU		7.21		NA	I *
	0120	12/17/91	0001	SU		6.76		NA	I *

U (ORG) - The material was analyzed for, but was not detected. The associated numerical value is the sample quantitation limit
UJ (ORG) - The material was analyzed for, but was not detected. The sample quantitation limit is an estimated quantity

GROUNDWATER QUALITY DATA BY PARAMETER
SITE: TXT99 OU1 VALIDATED DATA
10/30/90 TO 09/18/92
REPORT DATE: 05/06/93

PARAMETER NAME	LOCATION ID	LOG DATE	SAMPLE ID	UNITS OF MEASURE	PVI	LAB VALUE	PVI	VALIDATED VALUE	RUN TYPE
PH	0122	12/13/91	0001	SU		6.78		NA	I *
	0122	03/20/92	0001	SU		6.84		NA	I *
	0123	12/11/91	0001	SU		7.54		NA	I *
	0123	06/16/92	0001	SU		7.30		NA	I *
	0124	12/12/91	0001	SU		7.03		NA	I *
	0124	06/16/92	0001	SU		8.01		NA	I *
	0125	06/20/92	0001	SU		7.64		NA	I *
	0126	12/12/91	0001	SU		7.03		NA	I *
	0126	03/18/92	0001	SU		6.85		NA	I *
	0126	06/16/92	0001	SU		7.32		NA	I *
	0126	09/14/92	0001	SU		7.15		NA	I *
	0127	12/11/91	0001	SU		7.11		NA	I *
	0129	12/17/91	0001	SU		7.19		NA	I *
	0129	03/17/92	0001	SU		6.85		NA	I *
	0129	06/16/92	0001	SU		6.84		NA	I *
	0129	09/15/92	0001	SU		7.46		NA	I *
	0137	12/19/91	0001	SU		7.05		NA	I *
	0138	12/11/91	0001	SU		7.1		NA	I *
	0138	03/17/92	0001	SU		7.02		NA	I *
	0138	06/17/92	0001	SU		7.22		NA	I *
	0138	09/14/92	0001	SU		7.49		NA	I *
	0151	12/18/91	0001	SU		7.12		NA	I *
	0152	12/14/91	0001	SU		7.31		NA	I *
	0152	03/20/92	0001	SU		6.77		NA	I *
	0152	06/18/92	0001	SU		7.12		NA	I *
	0152	09/17/92	0001	SU		7.11		NA	I *
	0153	12/14/91	0001	SU		7.31		NA	I *
	0153	06/18/92	0001	SU		7.02		NA	I *
	0154	12/14/91	0001	SU		7.17		NA	I *
	0154	03/21/92	0001	SU		6.86		NA	I *
	0154	06/18/92	0001	SU		7.04		NA	I *
	0154	09/17/92	0001	SU		7.03		NA	I *
	0155	12/13/91	0001	SU		7.0		NA	I *
	0155	03/21/92	0001	SU		6.71		NA	I *
	0155	06/18/92	0001	SU		6.89		NA	I *
	0155	09/17/92	0001	SU		6.89		NA	I *
	0156	12/11/91	0001	SU		7.01		NA	I *
	0156	06/17/92	0001	SU		7.16		NA	I *
	0158	12/19/91	0001	SU		7.39		NA	I *
	0158	06/20/92	0001	SU		7.13		NA	I *
	0159	12/12/91	0001	SU		7.10		NA	I *
	0159	03/18/92	0001	SU		7.39		NA	I *
	0159	06/17/92	0001	SU		7.24		NA	I *
	0159	09/15/92	0001	SU		7.71		NA	I *
	0160	12/12/91	0001	SU		7.34		NA	I *
	0160	03/24/92	0001	SU		7.37		NA	I *
	0160	06/17/92	0001	SU		7.57		NA	I *
	0160	09/15/92	0001	SU		7.91		NA	I *
	0271	12/16/91	0001	SU		7.20		NA	I *
	0271	06/22/92	0001	SU		7.32		NA	I *
	0271	09/16/92	0001	SU		7.28		NA	I *
	0301	12/10/91	0001	SU		7.73		NA	I *
	0302	12/10/91	0001	SU		7.33		NA	I *
	0303	12/10/91	0001	SU		7.35		NA	I *
	0303	06/16/92	0001	SU		8.18		NA	I *
	0304	12/11/91	0001	SU		7.24		NA	I *
	0304	06/16/92	0001	SU		7.34		NA	I *
	0305	12/17/91	0001	SU		6.95		NA	I *
	0305	03/19/92	0001	SU		6.84		NA	I *
	0305	06/22/92	0001	SU		6.81		NA	I *
	0305	09/16/92	0001	SU		7.13		NA	I *
	0306	12/15/91	0001	SU		7.01		NA	I *
	0306	03/21/92	0001	SU		6.62		NA	I *

GROUNDWATER QUALITY DATA BY PARAMETER
SITE: TXT99 OU1 VALIDATED DATA
10/30/90 TO 09/18/92
REPORT DATE: 05/06/93

PARAMETER NAME	LOCATION ID	LOG DATE	SAMPLE ID	UNITS OF MEASURE	PVI	LAB VALUE	PVI	VALIDATED VALUE	RUN TYPE
PH	0306	06/18/92	0001	SU		7.42		NA	I *
	0306	09/17/92	0001	SU		7.36		NA	I *
	0307	12/15/91	0001	SU		7.31		NA	I *
	0307	03/23/92	0001	SU		6.77		NA	I *
	0307	06/21/92	0001	SU		7.27		NA	I *
	0307	09/17/92	0001	SU		7.31		NA	I *
	0309	12/14/91	0001	SU		7.37		NA	I *
	0309	03/21/92	0001	SU		7.27		NA	I *
	0309	06/19/92	0001	SU		7.27		NA	I *
	0309	09/16/92	0001	SU		7.20		NA	I *
	0310	12/14/91	0001	SU		7.07		NA	I *
	0310	06/20/92	0001	SU		7.13		NA	I *
	0311	12/13/91	0001	SU		7.87		NA	I *
	0311	06/17/92	0001	SU		7.39		NA	I *
	0312	12/16/91	0001	SU		6.90		NA	I *
	0312	03/21/92	0001	SU		6.57		NA	I *
	0312	06/20/92	0001	SU		7.00		NA	I *
	0312	09/15/92	0001	SU		6.50		NA	I *
	0313	12/17/91	0001	SU		6.95		NA	I *
	0313	03/22/92	0001	SU		6.46		NA	I *
	0313	06/21/92	0001	SU		7.28		NA	I *
	0313	09/17/92	0001	SU		7.50		NA	I *
	0314	12/15/91	0001	SU		6.96		NA	I *
	0314	06/19/92	0001	SU		7.22		NA	I *
	0315	12/17/91	0001	SU		6.87		NA	I *
	0315	03/20/92	0001	SU		6.74		NA	I *
	0315	06/20/92	0001	SU		6.81		NA	I *
	0315	09/16/92	0001	SU		6.95		NA	I *
	0317	12/16/91	0001	SU		7.40		NA	I *
	0317	06/20/92	0001	SU		7.45		NA	I *
	0318	12/15/91	0001	SU		7.04		NA	I *
	0319	12/18/91	0001	SU		7.78		NA	I *
	0319	06/19/92	0001	SU		7.23		NA	I *
	0320	12/18/91	0001	SU		7.39		NA	I *
	0320	06/19/92	0001	SU		7.19		NA	I *
	0712	06/23/92	0001	SU		7.26		NA	I *
	0714	06/23/92	0001	SU		7.58		NA	I *
	0721	06/23/92	0001	SU		7.37		NA	I *
	0722	06/23/92	0001	SU		7.34		NA	I *
	0723	06/23/92	0001	SU		7.28		NA	I *
	0724	06/23/92	0001	SU		7.41		NA	I *
	0725	06/23/92	0001	SU		7.36		NA	I *
	0726	06/23/92	0001	SU		7.30		NA	I *
	0727	06/23/92	0001	SU		7.33		NA	I *
PHENANTHRENE	0063	11/01/90	0001	UG/L	U	10.	UJ	10.	I
	0063	02/05/91	0001	UG/L	U	10.	UJ	10.	I
	0063	05/06/91	0001	UG/L	U	10.	U	10.	I
	0063	08/05/91	0001	UG/L	U	10.	U	10.	I
	0063	12/16/91	0001	UG/L	U	10.	U	10.	I
	0063	03/23/92	0001	UG/L	U	10.	U	10.	I
	0063	03/23/92	1001	UG/L	U	10.	U	10.	I
	0063	06/22/92	0001	UG/L	U	10.	U	10.	I
	0063	06/22/92	1001	UG/L	U	10.	U	10.	I
	0063	09/16/92	0001	UG/L	U	10.	U	10.	I
	0071	11/06/90	0001	UG/L	U	10.		NA	I *
	0071	02/01/91	0001	UG/L	U	10.	U	10.	I
	0071	05/06/91	0001	UG/L	U	10.	U	10.	I

U (ORG) - The material was analyzed for, but was not detected. The associated numerical value is the sample quantitation limit
UJ (ORG) - The material was analyzed for, but was not detected. The sample quantitation limit is an estimated quantity

GROUNDWATER QUALITY DATA BY PARAMETER
SITE: TXT99 OU1 VALIDATED DATA
10/30/90 TO 09/18/92
REPORT DATE: 05/06/93

PARAMETER NAME	LOCATION ID	LOG DATE	SAMPLE ID	UNITS OF MEASURE	PVI	LAB VALUE	PVI	VALIDATED VALUE	RUN TYPE
PHENANTHRENE	0071	08/05/91	0001	UG/L	U	10.	U	10.	I
	0071	12/16/91	0001	UG/L	U	10.	U	10.	I
	0071	12/16/91	1001	UG/L	U	10.	U	10.	I
	0071	03/23/92	0001	UG/L	U	10.	U	10.	I
	0071	06/23/92	0001	UG/L	U	11.	U	11.	I
	0071	09/16/92	0001	UG/L	U	10.	U	10.	I
	0076	11/06/90	0001	UG/L	U	10.		NA	I *
	0076	02/01/91	0001	UG/L	U	10.	U	10.	I
	0076	05/06/91	0001	UG/L	U	10.	U	10.	I
	0076	12/16/91	0001	UG/L	U	10.	U	10.	I
	0076	03/23/92	0001	UG/L	U	10.	U	10.	I
	0076	06/22/92	0001	UG/L	U	10.	U	10.	I
	0076	09/16/92	0001	UG/L	U	10.	U	10.	I
	0118	11/07/90	0001	UG/L	U	10.	U	10.	I
	0118	02/04/91	0001	UG/L	U	10.	U	10.	I
	0118	04/30/91	0001	UG/L	U	10.	U	10.	I
	0118	07/30/91	0001	UG/L	U	10.	U	10.	I
	0118	12/10/91	0001	UG/L	U	11.	U	11.	I
	0118	03/17/92	1001	UG/L	U	11.	U	11.	I
	0118	06/17/92	0001	UG/L	U	10.	U	10.	I
	0118	09/14/92	0001	UG/L	U	10.	U	10.	I
	0126	11/06/90	0001	UG/L	U	10.		NA	I *
	0126	02/05/91	0001	UG/L	U	10.	UJ	10.	I
	0126	05/01/91	0001	UG/L	U	10.	U	10.	I
	0126	07/31/91	0001	UG/L	U	10.	U	10.	I
	0126	12/12/91	0001	UG/L	U	10.	U	10.	I
	0126	03/18/92	0001	UG/L	U	11.	U	11.	I
	0126	06/16/92	0001	UG/L	U	10.	U	10.	I
	0126	09/14/92	0001	UG/L	U	10.	U	10.	I
	0126	09/14/92	1001	UG/L	U	10.	U	10.	I
	0129	11/05/90	0001	UG/L	U	10.	U	10.	I
	0129	02/04/91	0001	UG/L	U	10.	U	10.	I
	0129	04/30/91	0001	UG/L	U	10.	U	10.	I
	0129	07/30/91	0001	UG/L	U	10.	U	10.	I
	0129	12/17/91	0001	UG/L	U	11.	U	11.	I
	0129	03/17/92	0001	UG/L	U	10.	U	10.	I
	0129	06/16/92	0001	UG/L	U	11.	U	11.	I
	0129	09/15/92	0001	UG/L	U	10.	U	10.	I
	0138	05/02/91	0001	UG/L	U	10.	U	10.	I
	0138	07/30/91	0001	UG/L	U	10.	U	10.	I
	0271	11/06/90	0001	UG/L	U	10.		NA	I *
	0271	02/01/91	0001	UG/L	U	10.	U	10.	I
	0271	05/06/91	0001	UG/L	U	10.	U	10.	I
	0271	08/05/91	0001	UG/L	U	10.	UJ	10.	I
	0271	12/16/91	0001	UG/L	U	10.	U	10.	I
	0271	06/22/92	0001	UG/L	U	10.	U	10.	I
	0271	09/16/92	0001	UG/L	U	10.	U	10.	I
	0301	11/05/90	0001	UG/L	U	10.	U	10.	I
	0302	11/05/90	0001	UG/L	U	10.	U	10.	I
	0303	11/07/90	0001	UG/L	U	10.	U	10.	I
	0304	11/07/90	0001	UG/L	U	10.	U	10.	I
	0305	11/01/90	0001	UG/L	U	10.	UJ	10.	I
	0305	01/31/91	0001	UG/L	U	10.	U	10.	I
	0305	05/05/91	0001	UG/L	U	10.	U	10.	I
	0305	08/02/91	0001	UG/L	U	10.	J	10.	I
	0305	08/02/91	0001	UG/L	U	10.	UJ	10.	R
	0305	08/03/91	0001	UG/L	U	10.		NA	I *

U (ORG) - The material was analyzed for, but was not detected. The associated numerical value is the sample quantitation limit
UJ (ORG) - The material was analyzed for, but was not detected. The sample quantitation limit is an estimated quantity
J (ORG) - The associated numerical value is an estimated quantity

GROUNDWATER QUALITY DATA BY PARAMETER
SITE: TXT99 OU1 VALIDATED DATA
10/30/90 TO 09/18/92
REPORT DATE: 05/06/93

PARAMETER NAME	LOCATION ID	LOG DATE	SAMPLE ID	UNITS OF MEASURE	PVI	LAB VALUE	PVI	VALIDATED VALUE	RUN TYPE
PHENANTHRENE	0305	12/17/91	0001	UG/L	U	10.	U	10.	I
	0305	12/17/91	4001	UG/L	U	10.	U	10.	I
	0305	03/19/92	0001	UG/L	U	10.	U	10.	I
	0305	06/22/92	0001	UG/L	U	10.	U	10.	I
	0305	09/16/92	0001	UG/L	U	10.	U	10.	I
	0306	10/30/90	0001	UG/L	U	10.	U	10.	I
	0307	10/31/90	0001	UG/L	U	10.		NA	I *
	0307	02/03/91	0001	UG/L	U	10.	U	10.	I
	0307	05/07/91	0001	UG/L	U	10.	U	10.	I
	0307	08/04/91	0001	UG/L	U	10.	UJ	10.	I
	0307	08/04/91	0001	UG/L	U	10.	UJ	10.	R
	0307	08/05/91	0001	UG/L	U	10.		NA	I *
	0307	12/15/91	0001	UG/L	U	11.	U	11.	I
	0307	03/23/92	0001	UG/L	U	11.	U	11.	I
	0307	06/21/92	0001	UG/L	U	10.	U	10.	I
	0307	09/17/92	0001	UG/L	U	10.	U	10.	I
	0309	11/02/90	0001	UG/L	U	10.	UJ	10.	I
	0310	10/30/90	0001	UG/L	U	10.	U	10.	I
	0313	10/31/90	0001	UG/L	U	10.		NA	I *
	0313	02/03/91	0001	UG/L	U	10.	U	10.	I
	0313	05/07/91	0001	UG/L	U	10.	U	10.	I
	0313	08/04/91	0001	UG/L	U	10.	UJ	10.	I
	0313	08/04/91	0001	UG/L	U	10.	UJ	10.	R
	0313	08/04/91	2001	UG/L	U	10.	U	10.	I
	0313	08/05/91	0001	UG/L	U	10.		NA	I *
	0313	12/17/91	0001	UG/L	U	10.	U	10.	I
	0313	03/22/92	0001	UG/L	U	10.	U	10.	I
	0313	06/21/92	0001	UG/L	U	10.	U	10.	I
	0313	09/17/92	0001	UG/L	U	10.	U	10.	I
	0314	11/07/90	0001	UG/L	U	10.	U	10.	I
	0315	10/31/90	0001	UG/L	U	10.		NA	I *
	0317	11/06/90	0001	UG/L	U	10.		NA	I *
	0318	11/04/90	0001	UG/L	U	10.	U	10.	I
	0319	11/04/90	0001	UG/L	U	10.	U	10.	I
	0320	11/01/90	0001	UG/L	U	10.	UJ	10.	I
PHENOL	0063	11/01/90	0001	UG/L	U	10.	UJ	10.	I
	0063	02/05/91	0001	UG/L	U	10.	UJ	10.	I
	0063	02/05/91	A001	% RECOVERY		25.		NA	I *
	0063	02/05/91	B001	% RECOVERY		29.		NA	I *
	0063	05/06/91	0001	UG/L	U	10.	U	10.	I
	0063	08/05/91	0001	UG/L	U	10.	U	10.	I
	0063	12/16/91	0001	UG/L	U	10.	U	10.	I
	0063	03/23/92	0001	UG/L	U	10.	U	10.	I
	0063	03/23/92	1001	UG/L	U	10.	U	10.	I
	0063	06/22/92	0001	UG/L	U	10.	U	10.	I
	0063	06/22/92	1001	UG/L	JB	1.	UJ	10.	I
	0063	09/16/92	0001	UG/L	U	10.	U	10.	I
	0071	11/06/90	0001	UG/L	U	10.		NA	I *
	0071	02/01/91	0001	UG/L	U	10.	U	10.	I
	0071	05/06/91	0001	UG/L	U	10.	U	10.	I
	0071	08/05/91	0001	UG/L	U	10.	U	10.	I
	0071	12/16/91	0001	UG/L	U	10.	U	10.	I
	0071	12/16/91	1001	UG/L	U	10.	U	10.	I
	0071	03/23/92	0001	UG/L	U	10.	U	10.	I
	0071	06/23/92	0001	UG/L	JB	1.	UJ	11.	I
	0071	06/23/92	A001	% RECOVERY		75.		NA	I *

U (ORG) - The material was analyzed for, but was not detected. The associated numerical value is the sample quantitation limit
UJ (ORG) - The material was analyzed for, but was not detected. The sample quantitation limit is an estimated quantity
JB (ORG) - Present below detection limit;present in blank

GROUNDWATER QUALITY DATA BY PARAMETER
SITE: TXT99 OU1 VALIDATED DATA
10/30/90 TO 09/18/92
REPORT DATE: 05/06/93

PARAMETER NAME	LOCATION ID	LOG DATE	SAMPLE ID	UNITS OF MEASURE	PVI	LAB VALUE	PVI	VALIDATED VALUE	RUN TYPE
PHENOL	0071	06/23/92	B001	% RECOVERY		73.		NA	I *
	0071	09/16/92	0001	UG/L	U	10.	U	10.	I
	0076	11/06/90	0001	UG/L	U	10.		NA	I *
	0076	02/01/91	0001	UG/L	U	10.	U	10.	I
	0076	05/06/91	0001	UG/L	U	10.	U	10.	I
	0076	12/16/91	0001	UG/L	U	10.	U	10.	I
	0076	03/23/92	0001	UG/L	U	10.	U	10.	I
	0076	03/23/92	A001	% RECOVERY		62.		NA	I *
	0076	03/23/92	B001	% RECOVERY		68.		NA	I *
	0076	06/22/92	0001	UG/L	U	10.	U	10.	I
	0076	09/16/92	0001	UG/L	U	10.	U	10.	I
	0118	11/07/90	0001	UG/L	U	10.	U	10.	I
	0118	02/04/91	0001	UG/L	U	10.	U	10.	I
	0118	04/30/91	0001	UG/L	U	10.	U	10.	I
	0118	07/30/91	0001	UG/L	U	10.	U	10.	I
	0118	12/10/91	0001	UG/L	U	11.	U	11.	I
	0118	03/17/92	1001	UG/L	U	11.	U	11.	I
	0118	03/17/92	A001	% RECOVERY		101.		NA	I *
	0118	03/17/92	B001	% RECOVERY		99.		NA	I *
	0118	06/17/92	0001	UG/L	J	0.8	J	0.8	I
	0118	09/14/92	0001	UG/L	U	10.	U	10.	I
	0126	11/06/90	0001	UG/L	U	10.		NA	I *
	0126	02/05/91	0001	UG/L	U	10.	UJ	10.	I
	0126	05/01/91	0001	UG/L	U	10.	U	10.	I
	0126	07/31/91	0001	UG/L	U	10.	U	10.	I
	0126	12/12/91	0001	UG/L	U	10.	U	10.	I
	0126	03/18/92	0001	UG/L	U	11.	U	11.	I
	0126	06/16/92	0001	UG/L	U	10.	U	10.	I
	0126	06/16/92	A001	% RECOVERY		76.		NA	I *
	0126	06/16/92	B001	% RECOVERY		73.		NA	I *
	0126	09/14/92	0001	UG/L	U	10.	U	10.	I
	0126	09/14/92	1001	UG/L	U	10.	U	10.	I
	0129	11/05/90	0001	UG/L	U	10.	U	10.	I
	0129	02/04/91	0001	UG/L	U	10.	U	10.	I
	0129	04/30/91	0001	UG/L	U	10.	U	10.	I
	0129	07/30/91	0001	UG/L	U	10.	U	10.	I
	0129	12/17/91	0001	UG/L	U	11.	U	11.	I
	0129	03/17/92	0001	UG/L	U	10.	U	10.	I
	0129	06/16/92	0001	UG/L	U	11.	U	11.	I
	0129	09/15/92	0001	UG/L	U	10.	U	10.	I
	0138	05/02/91	0001	UG/L	U	10.	U	10.	I
	0138	07/30/91	0001	UG/L	U	10.	U	10.	I
	0271	11/06/90	0001	UG/L	U	10.		NA	I *
	0271	02/01/91	0001	UG/L	U	10.	U	10.	I
	0271	02/01/91	A001	% RECOVERY		47.		NA	I *
	0271	02/01/91	B001	% RECOVERY		46.		NA	I *
	0271	05/06/91	0001	UG/L	U	10.	U	10.	I
	0271	08/05/91	0001	UG/L	U	10.	U	10.	I
	0271	08/05/91	A001	% RECOVERY		25.		NA	I *
	0271	08/05/91	B001	% RECOVERY		24.		NA	I *
	0271	12/16/91	0001	UG/L	U	10.	U	10.	I
	0271	12/16/91	A001	% RECOVERY		51.		NA	I *
	0271	12/16/91	B001	% RECOVERY		47.		NA	I *
	0271	06/22/92	0001	UG/L	U	10.	U	10.	I
	0271	06/22/92	A001	% RECOVERY		78.		NA	I *
	0271	06/22/92	B001	% RECOVERY		78.		NA	I *
	0271	09/16/92	0001	UG/L	U	10.	U	10.	I

U (ORG) - The material was analyzed for, but was not detected. The associated numerical value is the sample quantitation limit
J (ORG) - The associated numerical value is an estimated quantity
UJ (ORG) - The material was analyzed for, but was not detected. The sample quantitation limit is an estimated quantity

GROUNDWATER QUALITY DATA BY PARAMETER
SITE: TXT99 OU1 VALIDATED DATA
10/30/90 TO 09/18/92
REPORT DATE: 05/06/93

PARAMETER NAME	LOCATION ID	LOG DATE	SAMPLE ID	UNITS OF MEASURE	PVI	LAB VALUE	PVI	VALIDATED VALUE	RUN TYPE
PHENOL	0271	09/16/92	A001	% RECOVERY		79.		NA	I *
	0271	09/16/92	B001	% RECOVERY		70.		NA	I *
	0301	11/05/90	0001	UG/L	U	10.	U	10.	I
	0302	11/05/90	0001	UG/L	U	10.	U	10.	I
	0303	11/07/90	0001	UG/L	U	10.	U	10.	I
	0304	11/07/90	0001	UG/L	U	10.	U	10.	I
	0305	11/01/90	0001	UG/L	U	10.	UJ	10.	I
	0305	01/31/91	0001	UG/L	U	10.	U	10.	I
	0305	05/05/91	0001	UG/L	U	10.	U	10.	I
	0305	08/02/91	0001	UG/L	U	10.	U	10.	I
	0305	08/02/91	0001	UG/L	U	10.	UJ	10.	R
	0305	08/03/91	0001	UG/L	U	10.		NA	I *
	0305	12/17/91	0001	UG/L	U	10.	U	10.	I
	0305	12/17/91	4001	UG/L	U	10.	U	10.	I
	0305	03/19/92	0001	UG/L	U	10.	U	10.	I
	0305	06/22/92	0001	UG/L	U	10.	U	10.	I
	0305	09/16/92	0001	UG/L	U	10.	U	10.	I
	0306	10/30/90	0001	UG/L	U	10.	U	10.	I
	0306	10/30/90	A001	% RECOVERY		23.		NA	I *
	0306	10/30/90	B001	% RECOVERY		24.		NA	I *
	0307	10/31/90	0001	UG/L	U	10.		NA	I *
	0307	02/03/91	0001	UG/L	U	10.	U	10.	I
	0307	05/07/91	0001	UG/L	U	10.	U	10.	I
	0307	05/07/91	A001	% RECOVERY		35.		NA	I *
	0307	05/07/91	B001	% RECOVERY		34.		NA	I *
	0307	08/04/91	0001	UG/L	U	10.	U	10.	I
	0307	08/04/91	0001	UG/L	U	10.	UJ	10.	R
	0307	08/05/91	0001	UG/L	U	10.		NA	I *
	0307	12/15/91	0001	UG/L	U	11.	U	11.	I
	0307	03/23/92	0001	UG/L	U	11.	U	11.	I
	0307	06/21/92	0001	UG/L	U	10.	U	10.	I
	0307	09/17/92	0001	UG/L	U	10.	U	10.	I
	0309	11/02/90	0001	UG/L	U	10.	UJ	10.	I
	0310	10/30/90	0001	UG/L	U	10.	U	10.	I
	0313	10/31/90	0001	UG/L	U	10.		NA	I *
	0313	02/03/91	0001	UG/L	U	10.	U	10.	I
	0313	05/07/91	0001	UG/L	U	10.	U	10.	I
	0313	08/04/91	0001	UG/L	U	10.	U	10.	I
	0313	08/04/91	0001	UG/L	U	10.	UJ	10.	R
	0313	08/04/91	2001	UG/L	U	10.	U	10.	I
	0313	08/05/91	0001	UG/L	U	10.		NA	I *
	0313	12/17/91	0001	UG/L	U	10.	U	10.	I
	0313	03/22/92	0001	UG/L	U	10.	U	10.	I
	0313	03/22/92	A001	% RECOVERY		79.		NA	I *
	0313	03/22/92	B001	% RECOVERY		72.		NA	I *
	0313	06/21/92	0001	UG/L	JB	1.	UJ	10.	I
	0313	09/17/92	0001	UG/L	U	10.	U	10.	I
	0314	11/07/90	0001	UG/L	U	10.	U	10.	I
	0315	10/31/90	0001	UG/L	U	10.		NA	I *
	0317	11/06/90	0001	UG/L	U	10.		NA	I *
	0318	11/04/90	0001	UG/L	U	10.	U	10.	I
	0319	11/04/90	0001	UG/L	U	10.	U	10.	I
	0320	11/01/90	0001	UG/L	U	10.	UJ	10.	I
	0320	11/01/90	A001	% RECOVERY		37.		NA	I *
	0320	11/01/90	B001	% RECOVERY		28.		NA	I *
PHENOL-d5	0063	02/05/91	0001	% RECOVERY		34.		NA	I *

U (ORG) - The material was analyzed for, but was not detected. The associated numerical value is the sample quantitation limit
UJ (ORG) - The material was analyzed for, but was not detected. The sample quantitation limit is an estimated quantity
JB (ORG) - Present below detection limit;present in blank

GROUNDWATER QUALITY DATA BY PARAMETER
SITE: TXT99 OU1 VALIDATED DATA
10/30/90 TO 09/18/92
REPORT DATE: 05/06/93

PARAMETER NAME	LOCATION ID	LOG DATE	SAMPLE ID	UNITS OF MEASURE	PVI	LAB VALUE	PVI	VALIDATED VALUE	RUN TYPE
PHENOL-d5	0063	02/05/91	A001	% RECOVERY		34.		NA	I *
	0063	02/05/91	B001	% RECOVERY		34.		NA	I *
	0063	08/05/91	0001	% RECOVERY		16.		NA	I *
	0063	12/16/91	0001	% RECOVERY		53.		NA	I *
	0063	03/23/92	0001	% RECOVERY		57.		NA	I *
	0063	03/23/92	1001	% RECOVERY		54.		NA	I *
	0063	06/22/92	0001	% RECOVERY		72.		NA	I *
	0063	06/22/92	1001	% RECOVERY		88.		NA	I *
	0063	09/16/92	0001	% RECOVERY		57.		NA	I *
	0071	02/01/91	0001	% RECOVERY		41.		NA	I *
	0071	08/05/91	0001	% RECOVERY		17.		NA	I *
	0071	12/16/91	0001	% RECOVERY		48.		NA	I *
	0071	12/16/91	1001	% RECOVERY		57.		NA	I *
	0071	03/23/92	0001	% RECOVERY		50.		NA	I *
	0071	06/23/92	0001	% RECOVERY		61.		NA	I *
	0071	06/23/92	A001	% RECOVERY		69.		NA	I *
	0071	06/23/92	B001	% RECOVERY		67.		NA	I *
	0071	09/16/92	0001	% RECOVERY		60.		NA	I *
	0076	02/01/91	0001	% RECOVERY		39.		NA	I *
	0076	12/16/91	0001	% RECOVERY		50.		NA	I *
	0076	03/23/92	0001	% RECOVERY		59.		NA	I *
	0076	03/23/92	A001	% RECOVERY		53.		NA	I *
	0076	03/23/92	B001	% RECOVERY		57.		NA	I *
	0076	06/22/92	0001	% RECOVERY		85.		NA	I *
	0076	09/16/92	0001	% RECOVERY		81.		NA	I *
	0118	02/04/91	0001	% RECOVERY		31.		NA	I *
	0118	07/30/91	0001	% RECOVERY		18.		NA	I *
	0118	12/10/91	0001	% RECOVERY		59.		NA	I *
	0118	03/17/92	1001	% RECOVERY		80.		NA	I *
	0118	03/17/92	A001	% RECOVERY		90.		NA	I *
	0118	03/17/92	B001	% RECOVERY		88.		NA	I *
	0118	06/17/92	0001	% RECOVERY		84.		NA	I *
	0118	09/14/92	0001	% RECOVERY		59.		NA	I *
	0126	02/05/91	0001	% RECOVERY		34.		NA	I *
	0126	07/31/91	0001	% RECOVERY		19.		NA	I *
	0126	12/12/91	0001	% RECOVERY		53.		NA	I *
	0126	03/18/92	0001	% RECOVERY		87.		NA	I *
	0126	06/16/92	0001	% RECOVERY		70.		NA	I *
	0126	06/16/92	A001	% RECOVERY		73.		NA	I *
	0126	06/16/92	B001	% RECOVERY		68.		NA	I *
	0126	09/14/92	0001	% RECOVERY		55.		NA	I *
	0126	09/14/92	1001	% RECOVERY		64.		NA	I *
	0129	02/04/91	0001	% RECOVERY		36.		NA	I *
	0129	07/30/91	0001	% RECOVERY		20.		NA	I *
	0129	12/17/91	0001	% RECOVERY		65.		NA	I *
	0129	03/17/92	0001	% RECOVERY		93.		NA	I *
	0129	06/16/92	0001	% RECOVERY		68.		NA	I *
	0129	09/15/92	0001	% RECOVERY		76.		NA	I *
	0138	07/30/91	0001	% RECOVERY		19.		NA	I *
	0271	02/01/91	0001	% RECOVERY		41.		NA	I *
	0271	02/01/91	A001	% RECOVERY		58.		NA	I *
	0271	02/01/91	B001	% RECOVERY		56.		NA	I *
	0271	08/05/91	0001	% RECOVERY		16.		NA	I *
	0271	08/05/91	A001	% RECOVERY		20.		NA	I *
	0271	08/05/91	B001	% RECOVERY		18.		NA	I *
	0271	12/16/91	0001	% RECOVERY		59.		NA	I *
	0271	12/16/91	A001	% RECOVERY		55.		NA	I *
	0271	12/16/91	B001	% RECOVERY		53.		NA	I *
	0271	06/22/92	0001	% RECOVERY		65.		NA	I *
	0271	06/22/92	A001	% RECOVERY		76.		NA	I *
	0271	06/22/92	B001	% RECOVERY		79.		NA	I *
	0271	09/16/92	0001	% RECOVERY		49.		NA	I *
	0271	09/16/92	A001	% RECOVERY		86.		NA	I *

GROUNDWATER QUALITY DATA BY PARAMETER
SITE: TXT99 OU1 VALIDATED DATA
10/30/90 TO 09/18/92
REPORT DATE: 05/06/93

PARAMETER NAME	LOCATION ID	LOG DATE	SAMPLE ID	UNITS OF MEASURE	PVI	LAB VALUE	PVI	VALIDATED VALUE	RUN TYPE
PHENOL-d5	0271	09/16/92	B001	% RECOVERY		75.		NA	I *
	0305	01/31/91	0001	% RECOVERY		40.		NA	I *
	0305	08/02/91	0001	% RECOVERY		11.		NA	I *
	0305	08/02/91	0001	% RECOVERY		50.		NA	R *
	0305	08/03/91	0001	% RECOVERY		50.		NA	I *
	0305	12/17/91	0001	% RECOVERY		52.		NA	I *
	0305	12/17/91	4001	% RECOVERY		53.		NA	I *
	0305	03/19/92	0001	% RECOVERY		64.		NA	I *
	0305	06/22/92	0001	% RECOVERY		59.		NA	I *
	0305	09/16/92	0001	% RECOVERY		57.		NA	I *
	0307	02/03/91	0001	% RECOVERY		17.		NA	I *
	0307	08/04/91	0001	% RECOVERY		19.		NA	I *
	0307	08/04/91	0001	% RECOVERY		61.		NA	R *
	0307	08/05/91	0001	% RECOVERY		61.		NA	I *
	0307	12/15/91	0001	% RECOVERY		50.		NA	I *
	0307	03/23/92	0001	% RECOVERY		56.		NA	I *
	0307	06/21/92	0001	% RECOVERY		71.		NA	I *
	0307	09/17/92	0001	% RECOVERY		61.		NA	I *
	0313	02/03/91	0001	% RECOVERY		21.		NA	I *
	0313	08/04/91	0001	% RECOVERY		15.		NA	I *
	0313	08/04/91	0001	% RECOVERY		52.		NA	R *
	0313	08/04/91	2001	% RECOVERY		18.		NA	I *
	0313	08/05/91	0001	% RECOVERY		52.		NA	I *
	0313	12/17/91	0001	% RECOVERY		51.		NA	I *
	0313	03/22/92	0001	% RECOVERY		73.		NA	I *
	0313	03/22/92	A001	% RECOVERY		72.		NA	I *
	0313	03/22/92	B001	% RECOVERY		66.		NA	I *
	0313	06/21/92	0001	% RECOVERY		69.		NA	I *
	0313	09/17/92	0001	% RECOVERY		61.		NA	I *
PLUTONIUM-238	0063	11/01/90	0001	PCI/L	U	1.		NA	I *
	0063	02/05/91	0001	PCI/L	U	1.		NA	I *
	0063	08/05/91	0001	PCI/L	U	.12		NA	I *
	0063	12/16/91	0001	PCI/L	U	1.		NA	I *
	0063	03/23/92	0001	PCI/L		0.0		NA	I *
	0063	03/23/92	1001	PCI/L		0.8		NA	I *
	0063	06/22/92	0001	PCI/L		6.2		NA	I *
	0063	06/22/92	1001	PCI/L		0.0		NA	I *
	0063	09/16/92	0001	PCI/L	U	.65		NA	I *
	0071	11/06/90	0001	PCI/L	U	1.		NA	I *
	0071	02/01/91	0001	PCI/L	U	1.		NA	I *
	0071	08/05/91	0001	PCI/L	U	.12		NA	I *
	0071	12/16/91	0001	PCI/L	U	1.		NA	I *
	0071	12/16/91	1001	PCI/L	U	1.		NA	I *
	0071	03/23/92	0001	PCI/L		0.0		NA	I *
	0071	06/23/92	0001	PCI/L		0.0		NA	I *
	0071	06/23/92	C001	PCI/L		0.0		NA	I *
	0071	09/16/92	0001	PCI/L	U	.099		NA	I *
	0076	11/06/90	0001	PCI/L	U	1.		NA	I *
	0076	02/01/91	0001	PCI/L	U	1.		NA	I *
	0076	12/16/91	0001	PCI/L	U	1.		NA	I *
	0076	03/23/92	0001	PCI/L		0.0		NA	I *
	0076	03/23/92	A001	% RECOVERY		88.		NA	I *
	0076	03/23/92	B001	% RECOVERY		76.		NA	I *
	0076	06/22/92	0001	PCI/L		0.0		NA	I *
	0076	09/16/92	0001	PCI/L	U	.0992		NA	I *
	0111	11/02/90	0001	PCI/L	U	1.		NA	I *
	0111	12/16/91	0001	PCI/L	U	1.		NA	I *
	0117	11/04/90	0001	PCI/L	U	1.		NA	I *
	0117	12/19/91	0001	PCI/L	U	1.		NA	I *

U (ORG) - The material was analyzed for, but was not detected. The associated numerical value is the sample quantitation limit

GROUNDWATER QUALITY DATA BY PARAMETER
SITE: TXT99 OU1 VALIDATED DATA
10/30/90 TO 09/18/92
REPORT DATE: 05/06/93

PARAMETER NAME	LOCATION ID	LOG DATE	SAMPLE ID	UNITS OF MEASURE	PVI	LAB VALUE	PVI	VALIDATED VALUE	RUN TYPE
PLUTONIUM-238	0118	11/07/90	0001	PCI/L	U	1.		NA	I *
	0118	02/04/91	0001	PCI/L	U	1.		NA	I *
	0118	07/30/91	0001	PCI/L	U	1.		NA	I *
	0118	12/10/91	0001	PCI/L	U	1.		NA	I *
	0118	03/17/92	0001	PCI/L		0.0		NA	I *
	0118	03/17/92	1001	PCI/L		0.0		NA	I *
	0118	06/17/92	0001	PCI/L		0.0		NA	I *
	0118	06/17/92	C001	PCI/L		0.0		NA	I *
	0118	09/14/92	0001	PCI/L	U	.043		NA	I *
	0120	11/05/90	0001	PCI/L	U	1.		NA	I *
	0120	12/17/91	0001	PCI/L	U	1.		NA	I *
	0122	11/01/90	0001	PCI/L	U	1.		NA	I *
	0122	02/03/91	0001	PCI/L	U	1.		NA	I *
	0122	08/02/91	0001	PCI/L	U	1.		NA	I *
	0122	12/13/91	0001	PCI/L	U	1.		NA	I *
	0122	12/13/91	1001	PCI/L	U	1.		NA	I *
	0122	03/20/92	0001	PCI/L		0.0		NA	I *
	0123	11/03/90	0001	PCI/L	U	1.		NA	I *
	0123	12/11/91	0001	PCI/L	U	1.		NA	I *
	0123	06/16/92	0001	PCI/L		0.0		NA	I *
	0124	11/03/90	0001	PCI/L	U	1.		NA	I *
	0124	12/12/91	0001	PCI/L	U	1.		NA	I *
	0124	06/16/92	0001	PCI/L		0.0		NA	I *
	0124	06/16/92	1001	PCI/L		0.0		NA	I *
	0126	11/06/90	0001	PCI/L	U	1.		NA	I *
	0126	02/05/91	0001	PCI/L	U	1.		NA	I *
	0126	07/31/91	0001	PCI/L	U	1.		NA	I *
	0126	12/12/91	0001	PCI/L	U	1.		NA	I *
	0126	03/18/92	0001	PCI/L		0.0		NA	I *
	0126	06/16/92	0001	PCI/L		0.0		NA	I *
	0126	06/16/92	C001	PCI/L		0.0		NA	I *
	0126	09/14/92	0001	PCI/L	U	.11		NA	I *
	0126	09/14/92	1001	PCI/L	U	.11		NA	I *
	0129	11/05/90	0001	PCI/L	U	1.		NA	I *
	0129	02/04/91	0001	PCI/L	U	1.		NA	I *
	0129	07/30/91	0001	PCI/L	U	1.		NA	I *
	0129	12/17/91	0001	PCI/L	U	1.		NA	I *
	0129	03/17/92	0001	PCI/L		0.0		NA	I *
	0129	06/16/92	0001	PCI/L		0.0		NA	I *
	0129	09/15/92	0001	PCI/L	U	.043		NA	I *
	0137	11/02/90	0001	PCI/L	U	1.		NA	I *
	0137	12/17/91	4001	PCI/L	U	1.		NA	I *
	0137	12/19/91	0001	PCI/L	U	1.		NA	I *
	0138	07/30/91	0001	PCI/L	U	1.		NA	I *
	0156	11/04/90	0001	PCI/L	U	1.		NA	I *
	0156	12/11/91	0001	PCI/L	U	1.		NA	I *
	0156	06/17/92	0001	PCI/L		0.0		NA	I *
	0271	11/06/90	0001	PCI/L	U	1.		NA	I *
	0271	02/01/91	0001	PCI/L	U	1.		NA	I *
	0271	08/05/91	0001	PCI/L	U	1.		NA	I *
	0271	12/16/91	0001	PCI/L	U	1.		NA	I *
	0271	06/22/92	0001	PCI/L		0.0		NA	I *
	0271	06/22/92	A001	% RECOVERY		83.		NA	I *
	0271	06/22/92	B001	% RECOVERY		71.		NA	I *
	0271	09/16/92	0001	PCI/L	U	.1		NA	I *
	0271	09/16/92	C001	PCI/L	U	.037		NA	I *
	0305	11/01/90	0001	PCI/L	U	1.		NA	I *
	0305	01/31/91	0001	PCI/L	U	1.		NA	I *
	0305	08/02/91	0001	PCI/L	U	1.		NA	I *
	0305	12/17/91	0001	PCI/L	U	1.		NA	I *

U (ORG) - The material was analyzed for, but was not detected. The associated numerical value is the sample quantitation limit

GROUNDWATER QUALITY DATA BY PARAMETER
SITE: TXT99 OU1 VALIDATED DATA
10/30/90 TO 09/18/92
REPORT DATE: 05/06/93

PARAMETER NAME	LOCATION ID	LOG DATE	SAMPLE ID	UNITS OF MEASURE	PVI	LAB VALUE	PVI	VALIDATED VALUE	RUN TYPE
PLUTONIUM-238	0305	12/17/91	4001	PCI/L	U	1.		NA	I *
	0305	03/19/92	0001	PCI/L		0.0		NA	I *
	0305	06/22/92	0001	PCI/L		0.0		NA	I *
	0305	09/16/92	0001	PCI/L	U	.11		NA	I *
	0307	10/31/90	0001	PCI/L	U	1.		NA	I *
	0307	02/03/91	0001	PCI/L	U	1.		NA	I *
	0307	08/04/91	0001	PCI/L	U	1.		NA	I *
	0307	12/15/91	0001	PCI/L	U	1.		NA	I *
	0307	03/23/92	0001	PCI/L		0.0		NA	I *
	0307	06/21/92	0001	PCI/L		0.0		NA	I *
	0307	09/17/92	0001	PCI/L	U	.037		NA	I *
	0310	10/30/90	0001	PCI/L	U	1.		NA	I *
	0310	12/14/91	0001	PCI/L	U	1.		NA	I *
	0310	06/20/92	0001	PCI/L		0.0		NA	I *
	0313	10/31/90	0001	PCI/L	U	1.		NA	I *
	0313	02/03/91	0001	PCI/L	U	1.		NA	I *
	0313	08/04/91	0001	PCI/L	U	1.		NA	I *
	0313	08/04/91	2001	PCI/L	U	1.		NA	I *
	0313	12/17/91	0001	PCI/L	U	1.		NA	I *
	0313	03/22/92	0001	PCI/L		0.0		NA	I *
	0313	03/22/92	C001	PCI/L		0.0		NA	I *
	0313	06/21/92	0001	PCI/L		0.0		NA	I *
	0313	09/17/92	0001	PCI/L	U	.044		NA	I *
PLUTONIUM-239	0063	02/05/91	A001	% RECOVERY		99.		NA	I *
	0063	02/05/91	B001	% RECOVERY		104.		NA	I *
	0118	12/10/91	A001	STD DEV		.12		NA	I *
	0137	11/02/90	A001	STD DEV		1.		NA	I *
	0271	08/05/91	A001	STD DEV		-.97		NA	I *
	0271	08/05/91	B001	STD DEV		-.18		NA	I *
	0271	12/16/91	A001	STD DEV		0.		NA	I *
	0271	12/16/91	B001	STD DEV		.79		NA	I *
	0271	09/16/92	A001	STD DEV		-.38		NA	I *
PLUTONIUM-239/240	0063	11/01/90	0001	PCI/L	U	1.		NA	I *
	0063	02/05/91	0001	PCI/L	U	1.		NA	I *
	0063	08/05/91	001	PCI/L	U	.12		NA	I *
	0063	12/16/91	0001	PCI/L	U	1.		NA	I *
	0063	03/23/92	0001	PCI/L		0.0		NA	I *
	0063	03/23/92	1001	PCI/L		0.0		NA	I *
	0063	06/22/92	0001	PCI/L		0.0		NA	I *
	0063	06/22/92	1001	PCI/L		2.3		NA	I *
	0063	09/16/92	0001	PCI/L		.679		NA	I *
	0071	11/06/90	0001	PCI/L	U	1.		NA	I *
	0071	02/01/91	0001	PCI/L	U	1.		NA	I *
	0071	08/05/91	0001	PCI/L	U	.12		NA	I *
	0071	12/16/91	0001	PCI/L	U	1.		NA	I *
	0071	12/16/91	1001	PCI/L	U	1.		NA	I *
	0071	03/23/92	0001	PCI/L		0.0		NA	I *
	0071	06/23/92	0001	PCI/L		0.0		NA	I *
	0071	06/23/92	C001	PCI/L		0.9		NA	I *
	0071	09/16/92	0001	PCI/L	U	.039		NA	I *
	0076	11/06/90	0001	PCI/L	U	1.		NA	I *
	0076	02/01/91	0001	PCI/L	U	1.		NA	I *
	0076	12/16/91	0001	PCI/L	U	1.		NA	I *
	0076	03/23/92	0001	PCI/L		1.7		NA	I *
	0076	03/23/92	A001	% RECOVERY		88.		NA	I *
	0076	03/23/92	B001	% RECOVERY		76.		NA	I *
	0076	06/22/92	0001	PCI/L		0.0		NA	I *
	0076	09/16/92	0001	PCI/L	U	.0389		NA	I *

U (ORG) - The material was analyzed for, but was not detected. The associated numerical value is the sample quantitation limit

GROUNDWATER QUALITY DATA BY PARAMETER
SITE: TXT99 OU1 VALIDATED DATA
10/30/90 TO 09/18/92
REPORT DATE: 05/06/93

PARAMETER NAME	LOCATION ID	LOG DATE	SAMPLE ID	UNITS OF MEASURE	PVI	LAB VALUE	PVI	VALIDATED VALUE	RUN TYPE
PLUTONIUM-239/240	0111	11/02/90	0001	PCI/L	U	1.		NA	I *
	0111	12/16/91	0001	PCI/L	U	1.		NA	I *
	0117	11/04/90	0001	PCI/L	U	1.		NA	I *
	0117	12/19/91	0001	PCI/L	U	1.		NA	I *
	0118	11/07/90	0001	PCI/L	U	1.		NA	I *
	0118	02/04/91	0001	PCI/L	U	1.		NA	I *
	0118	07/30/91	0001	PCI/L	U	1.		NA	I *
	0118	12/10/91	0001	PCI/L	U	1.		NA	I *
	0118	03/17/92	0001	PCI/L		0.0		NA	I *
	0118	03/17/92	1001	PCI/L		0.9		NA	I *
	0118	06/17/92	0001	PCI/L		0.0		NA	I *
	0118	06/17/92	C001	PCI/L		0.0		NA	I *
	0118	09/14/92	0001	PCI/L		.171		NA	I *
	0120	11/05/90	0001	PCI/L	U	1.		NA	I *
	0120	12/17/91	0001	PCI/L	U	1.		NA	I *
	0122	11/01/90	0001	PCI/L	U	1.		NA	I *
	0122	02/03/91	0001	PCI/L	U	1.		NA	I *
	0122	08/02/91	0001	PCI/L	U	1.		NA	I *
	0122	12/13/91	0001	PCI/L	U	1.		NA	I *
	0122	12/13/91	1001	PCI/L	U	1.		NA	I *
	0122	03/20/92	0001	PCI/L		1.8		NA	I *
	0123	11/03/90	0001	PCI/L	U	1.		NA	I *
	0123	12/11/91	0001	PCI/L	U	1.		NA	I *
	0123	06/16/92	0001	PCI/L		0.0		NA	I *
	0124	11/03/90	0001	PCI/L	U	1.		NA	I *
	0124	12/12/91	0001	PCI/L	U	1.		NA	I *
	0124	06/16/92	0001	PCI/L		0.0		NA	I *
	0124	06/16/92	1001	PCI/L		0.0		NA	I *
	0126	11/06/90	0001	PCI/L	U	1.		NA	I *
	0126	02/05/91	0001	PCI/L	U	1.		NA	I *
	0126	07/31/91	0001	PCI/L	U	1.		NA	I *
	0126	12/12/91	0001	PCI/L	U	1.		NA	I *
	0126	03/18/92	0001	PCI/L		0.0		NA	I *
	0126	06/16/92	0001	PCI/L		0.0		NA	I *
	0126	06/16/92	C001	PCI/L		0.0		NA	I *
	0126	09/14/92	0001	PCI/L	U	.11		NA	I *
	0126	09/14/92	1001	PCI/L	U	.11		NA	I *
	0129	11/05/90	0001	PCI/L	U	1.		NA	I *
	0129	02/04/91	0001	PCI/L	U	1.		NA	I *
	0129	07/30/91	0001	PCI/L	U	1.		NA	I *
	0129	12/17/91	0001	PCI/L	U	1.		NA	I *
	0129	03/17/92	0001	PCI/L		0.0		NA	I *
	0129	06/16/92	0001	PCI/L		0.0		NA	I *
	0129	09/15/92	0001	PCI/L	U	.11		NA	I *
	0137	11/02/90	0001	PCI/L	U	1.		NA	I *
	0137	12/17/91	4001	PCI/L	U	1.		NA	I *
	0137	12/19/91	0001	PCI/L	U	1.		NA	I *
	0138	07/30/91	0001	PCI/L	U	1.		NA	I *
	0156	11/04/90	0001	PCI/L	U	1.		NA	I *
	0156	12/11/91	0001	PCI/L	U	1.		NA	I *
	0156	06/17/92	0001	PCI/L		0.0		NA	I *
	0271	11/06/90	0001	PCI/L	U	1.		NA	I *
	0271	02/01/91	0001	PCI/L	U	1.		NA	I *
	0271	08/05/91	0001	PCI/L	U	1.		NA	I *
	0271	12/16/91	0001	PCI/L	U	1.		NA	I *
	0271	06/22/92	0001	PCI/L		2.0		NA	I *
	0271	06/22/92	A001	% RECOVERY		83.		NA	I *
	0271	06/22/92	B001	% RECOVERY		71.		NA	I *
	0271	09/16/92	0001	PCI/L	U	.1		NA	I *
	0271	09/16/92	C001	PCI/L	U	.095		NA	I *

U (ORG) - The material was analyzed for, but was not detected. The associated numerical value is the sample quantitation limit

GROUNDWATER QUALITY DATA BY PARAMETER
SITE: TXT99 OU1 VALIDATED DATA
10/30/90 TO 09/18/92
REPORT DATE: 05/06/93

PARAMETER NAME	LOCATION ID	LOG DATE	SAMPLE ID	UNITS OF MEASURE	PVI	LAB VALUE	PVI	VALIDATED VALUE	RUN TYPE
PLUTONIUM-239/240	0305	11/01/90	0001	PCI/L	U	1.		NA	I *
	0305	01/31/91	0001	PCI/L	U	1.		NA	I *
	0305	08/02/91	0001	PCI/L	U	1.		NA	I *
	0305	12/17/91	0001	PCI/L	U	1.		NA	I *
	0305	12/17/91	4001	PCI/L	U	1.		NA	I *
	0305	03/19/92	0001	PCI/L		1.3		NA	I *
	0305	06/22/92	0001	PCI/L		0.0		NA	I *
	0305	09/16/92	0001	PCI/L	U	.11		NA	I *
	0307	10/31/90	0001	PCI/L	U	1.		NA	I *
	0307	02/03/91	0001	PCI/L	U	1.		NA	I *
	0307	08/04/91	0001	PCI/L	U	1.		NA	I *
	0307	12/15/91	0001	PCI/L	U	1.		NA	I *
	0307	03/23/92	0001	PCI/L		0.0		NA	I *
	0307	06/21/92	0001	PCI/L		0.0		NA	I *
	0307	09/17/92	0001	PCI/L		.0488		NA	I *
	0310	10/30/90	0001	PCI/L	U	1.		NA	I *
	0310	12/14/91	0001	PCI/L	U	1.		NA	I *
	0310	06/20/92	0001	PCI/L		0.0		NA	I *
	0313	10/31/90	0001	PCI/L	U	1.		NA	I *
	0313	02/03/91	0001	PCI/L	U	1.		NA	I *
	0313	08/04/91	0001	PCI/L	U	1.		NA	I *
	0313	08/04/91	2001	PCI/L	U	1.		NA	I *
	0313	12/17/91	0001	PCI/L	U	1.		NA	I *
	0313	03/22/92	0001	PCI/L		0.0		NA	I *
	0313	03/22/92	C001	PCI/L		0.0		NA	I *
	0313	06/21/92	0001	PCI/L		2.8		NA	I *
	0313	09/17/92	0001	PCI/L	U	.11		NA	I *
POTASSIUM, TOTAL	0046	02/05/91	0001	UG/L		3540.		NA	I *
	0046	05/06/91	0001	UG/L		2990.		NA	I *
	0046	08/05/91	0001	MG/L		3.85		NA	I *
	0046	06/22/92	0001	MG/L	B	3380.		3380.	I
	0046	09/16/92	0001	UG/L		2900.		2900.	I
	0063	11/01/90	0001	UG/L	B	3760.	B	3760.	I
	0063	11/01/90	1001	UG/L		3740.		NA	I *
	0063	02/05/91	0001	UG/L	B	1900.	B	1900.	I
	0063	02/05/91	0001	UG/L		3860.		NA	I *
	0063	02/05/91	C001	UG/L	B	1646.38		NA	I *
	0063	02/05/91	C001	UG/L		3570.		NA	I *
	0063	05/06/91	0001	UG/L	B	3510.	B	3510.	I
	0063	05/06/91	C001	UG/L		3550.		NA	I *
	0063	05/06/91	1001	UG/L		3580.		NA	I *
	0063	08/05/91	0001	MG/L		4.12		NA	I *
	0063	08/05/91	0001	UG/L		4180.		4180.	I
	0063	12/16/91	0001	UG/L	U	5000.	U	5000.	I
	0063	03/23/92	0001	UG/L	B	3070.		3070.	I
	0063	03/23/92	1001	UG/L	B	3200.		3200.	I
	0063	06/22/92	0001	UG/L	B	3090.		3090.	I
	0063	06/22/92	1001	UG/L	B	3320.		3320.	I
	0063	09/16/92	0001	UG/L		3910.		3910.	I
	0071	11/06/90	0001	UG/L	B	3050.		NA	I *
	0071	02/01/91	0001	UG/L		5070.	UJ	5070.	I
	0071	02/01/91	1001	UG/L		3420.		NA	I *
	0071	05/06/91	0001	UG/L	B	3000.	B	3000.	I

U (ORG) - The material was analyzed for, but was not detected. The associated numerical value is the sample quantitation limit
B (INORG)- Present in blank
U (INORG)- The material was analyzed for, but was not detected above the level associated value. The associated value is either the sample quantita or the sample detection limit
UJ (INORG)- The material was analyzed for, but was not detected. The associated an estimate and may be inaccurate or imprecise

GROUNDWATER QUALITY DATA BY PARAMETER
SITE: TXT99 OU1 VALIDATED DATA
10/30/90 TO 09/18/92
REPORT DATE: 05/06/93

PARAMETER NAME	LOCATION ID	LOG DATE	SAMPLE ID	UNITS OF MEASURE	PVI	LAB VALUE	PVI	VALIDATED VALUE	RUN TYPE
POTASSIUM, TOTAL	0071	05/06/91	I001	UG/L		3100.		NA	I *
	0071	08/05/91	0001	MG/L		3.57		NA	I *
	0071	08/05/91	0001	UG/L		3820.		3820.	I
	0071	12/16/91	0001	UG/L	U	5000.	U	5000.	I
	0071	12/16/91	1001	UG/L	U	5000.	U	5000.	I
	0071	03/23/92	0001	UG/L	B	3020.		3020.	I
	0071	06/23/92	0001	UG/L	B	2250.		2250.	I
	0071	09/16/92	0001	UG/L		3280.	UJ	3280.00	I
	0071	09/16/92	1001	UG/L		3090.	UJ	3090.00	I
	0076	11/06/90	0001	UG/L	B	3320.		NA	I *
	0076	02/01/91	0001	UG/L	B	3400.	UJ	3400.	I
	0076	02/01/91	1001	UG/L		3320.		NA	I *
	0076	05/06/91	0001	UG/L	B	2800.	B	2800.	I
	0076	05/06/91	I001	UG/L		2870.		NA	I *
	0076	12/16/91	0001	UG/L	U	5000.	U	5000.	I
	0076	03/23/92	0001	UG/L	B	2570.		2570.	I
	0076	03/23/92	A001	% RECOVERY		112.		NA	I *
	0076	06/22/92	0001	UG/L	B	2990.		2990.	I
	0076	09/16/92	0001	UG/L		3280.	UJ	3280.00	I
	0111	11/02/90	0001	UG/L		1960.		NA	I *
	0111	05/07/91	0001	UG/L		2000.		NA	I *
	0112	11/02/90	0001	UG/L		12200.		NA	I *
	0112	05/03/91	0001	UG/L		13430.		NA	I *
	0115	11/03/90	0001	UG/L		3860.		NA	I *
	0115	02/03/91	0001	UG/L		5490.		NA	I *
	0115	05/02/91	0001	UG/L		5310.		NA	I *
	0115	08/01/91	0001	MG/L		5.55		NA	I *
	0115	08/01/91	2001	MG/L	U	.1		NA	I *
	0115	06/17/92	0001	UG/L	B	1870.		1870.	I
	0115	06/17/92	4001	UG/L	U	970.	U	970.	I
	0115	09/15/92	0001	UG/L		2080.	UJ	2080.00	I
	0115	09/15/92	4001	UG/L	U	419.	U	419.	I
	0117	11/04/90	0001	UG/L		9830.		NA	I *
	0117	05/02/91	0001	UG/L		15200.		NA	I *
	0118	11/07/90	0001	UG/L	B	2670.	B	2670.	I
	0118	11/07/90	I001	UG/L		2630.		NA	I *
	0118	02/04/91	0001	UG/L	B	1110.	UJ	1110.	I
	0118	02/04/91	0001	UG/L		3000.		NA	I *
	0118	02/04/91	I001	UG/L		3000.		NA	I *
	0118	04/30/91	0001	UG/L	B	2490.	B	2490.	I
	0118	04/30/91	I001	UG/L		2560.		NA	I *
	0118	07/30/91	0001	MG/L		2.94		NA	I *
	0118	07/30/91	0001	UG/L		3040.		3040.	I
	0118	12/10/91	0001	UG/L	U	5000.	U	5000.	I
	0118	03/17/92	0001	UG/L	B	2680.00		2680.00	I
	0118	03/17/92	1001	UG/L	B	2550.		2550.	I
	0118	03/17/92	A001	% RECOVERY		106.		NA	I *
	0118	03/17/92	C001	%DIFFRENCE	NC	0.00		NA	I *
	0118	06/17/92	0001	UG/L	B	2270.		2270.	I
	0118	09/14/92	0001	UG/L		2710.	UJ	2710.00	I
	0119	06/19/92	0001	UG/L	B	3430.		3430.	I
	0120	11/05/90	0001	UG/L		11700.		NA	I *
	0120	05/02/91	0001	UG/L		10300.		NA	I *
	0122	11/01/90	0001	UG/L		2930.		NA	I *
	0122	02/03/91	0001	UG/L		3230.		NA	I *
	0122	05/04/91	0001	UG/L		3650.		NA	I *

U (INORG)- The material was analyzed for, but was not detected above the level associated value. The associated value is either the sample quantita or the sample detection limit
B (INORG)- Present in blank
UJ (INORG)- The material was analyzed for, but was not detected. The associated an estimate and may be inaccurate or imprecise
NC (INORG)- Not calculated

GROUNDWATER QUALITY DATA BY PARAMETER
SITE: TXT99 OU1 VALIDATED DATA
10/30/90 TO 09/18/92
REPORT DATE: 05/06/93

PARAMETER NAME	LOCATION ID	LOG DATE	SAMPLE ID	UNITS OF MEASURE	PVI	LAB VALUE	PVI	VALIDATED VALUE	RUN TYPE
POTASSIUM, TOTAL	0122	08/02/91	0001	MG/L		3.75		NA	I *
	0123	11/03/90	0001	UG/L		13340.		NA	I *
	0123	05/01/91	0001	UG/L		14500.		NA	I *
	0123	06/16/92	0001	UG/L		13100.		13100.	I
	0124	11/03/90	0001	UG/L		2980.		NA	I *
	0124	05/02/91	0001	UG/L		3300.		NA	I *
	0124	06/16/92	0001	UG/L	B	2280.		2280.	I
	0124	06/16/92	1001	UG/L	B	2270.		2270.	I
	0125	06/20/92	0001	UG/L	B	1440.		1440.	I
	0126	11/06/90	0001	UG/L	B	3510.		NA	I *
	0126	02/05/91	0001	UG/L	B	1830.	B	1830.	I
	0126	02/05/91	0001	UG/L		3720.		NA	I *
	0126	05/01/91	0001	UG/L	B	3760.	B	3760.	I
	0126	05/01/91	1001	UG/L		3800.		NA	I *
	0126	07/31/91	0001	MG/L		3.62		3.62	I
	0126	07/31/91	0001	UG/L		3580.		3580.	I
	0126	12/12/91	0001	UG/L	U	5000.	U	5000.	I
	0126	12/12/91	A001	% RECOVERY		103.		NA	I *
	0126	12/12/91	C001	%DIFFRENCE	NC	0.00		NA	I *
	0126	03/18/92	0001	UG/L	B	3330.0		3330.0	I
	0126	06/16/92	0001	UG/L	B	2650.		2650.	I
	0126	06/16/92	A001	% RECOVERY		103.		NA	I *
	0126	06/16/92	C001	%DIFFRENCE	NC	0.00		NA	I *
	0126	09/14/92	0001	UG/L		3600.		3600.	I
	0126	09/14/92	1001	UG/L		3090.	UJ	3090.00	I
	0127	11/02/90	0001	UG/L		3250.		NA	I *
	0127	05/02/91	0001	UG/L		3090.		NA	I *
	0129	11/05/90	0001	UG/L	B	3710.	B	3710.	I
	0129	11/05/90	1001	UG/L		3740.		NA	I *
	0129	02/04/91	0001	UG/L	B	1650.	UJ	1650.	I
	0129	02/04/91	0001	UG/L		4150.		NA	I *
	0129	02/04/91	1001	UG/L		4150.		NA	I *
	0129	04/30/91	0001	UG/L	B	3630.	B	3630.	I
	0129	04/30/91	1001	UG/L		3710.		NA	I *
	0129	07/30/91	0001	MG/L		3.94		NA	I *
	0129	07/30/91	0001	UG/L		3870.		3870.	I
	0129	12/17/91	0001	UG/L	U	5000.	U	5000.	I
	0129	03/17/92	0001	UG/L	B	2740.00		2740.00	I
	0129	06/16/92	0001	UG/L	B	2770.		2770.	I
	0129	09/15/92	0001	UG/L		3980.		3980.	I
	0137	11/02/90	0001	UG/L		3620.		NA	I *
	0137	05/03/91	0001	UG/L		2340.		NA	I *
	0138	05/02/91	0001	UG/L	B	3260.	B	3260.	I
	0138	05/02/91	1001	UG/L		3220.		NA	I *
	0138	07/30/91	0001	UG/L		3620.		3620.	I
	0138	07/30/91	0001	MG/L		3.36		NA	I *
	0138	06/17/92	0001	UG/L	B	2650.		2650.	I
	0138	09/14/92	0001	UG/L		3600.		3600.	I
	0151	11/04/90	0001	UG/L		3660.		NA	I *
	0151	05/06/91	0001	UG/L		3430.		NA	I *
	0152	10/30/90	0001	UG/L		3570.		NA	I *
	0152	01/30/91	0001	UG/L		3610.		NA	I *
	0152	05/03/91	0001	UG/L		3430.		NA	I *
	0152	08/03/91	0001	MG/L		3.61		NA	I *
	0152	08/03/91	A001	% RECOVERY		3.61		NA	I *
	0152	08/03/91	C001	MG/L		3.61		NA	I *

B (INORG)- Present in blank
U (INORG)- The material was analyzed for, but was not detected above the level associated value. The associated value is either the sample quantita or the sample detection limit
NC (INORG)- Not calculated
UJ (INORG)- The material was analyzed for, but was not detected. The associated an estimate and may be inaccurate or imprecise

GROUNDWATER QUALITY DATA BY PARAMETER
SITE: TXT99 OU1 VALIDATED DATA
10/30/90 TO 09/18/92
REPORT DATE: 05/06/93

PARAMETER NAME	LOCATION ID	LOG DATE	SAMPLE ID	UNITS OF MEASURE	PVI	LAB VALUE	PVI	VALIDATED VALUE	RUN TYPE
POTASSIUM, TOTAL	0152	08/03/91	C002	MG/L		3.66		NA	I *
	0152	06/18/92	0001	UG/L	B	3710.		3710.	I
	0152	09/17/92	0001	UG/L		3930.		3930.	I
	0153	10/30/90	0001	UG/L		3600.		NA	I *
	0153	05/03/91	0001	UG/L		3620.		NA	I *
	0153	06/18/92	0001	UG/L	B	3520.		3520.	I
	0154	11/02/90	0001	UG/L		3340.		NA	I *
	0154	01/30/91	0001	UG/L		3330.		NA	I *
	0154	05/04/91	0001	UG/L		3450.		NA	I *
	0154	05/04/91	C001	UG/L		3370.		NA	I *
	0154	08/02/91	0001	MG/L		3.94		NA	I *
	0154	06/18/92	0001	UG/L	B	3220.		3220.	I
	0154	06/18/92	1001	UG/L	B	3200.		3200.	I
	0154	09/17/92	0001	UG/L		3800.		3800.	I
	0155	10/31/90	0001	UG/L		3510.		NA	I *
	0155	01/29/91	0001	UG/L	B	3330.		NA	I *
	0155	01/29/91	C001	UG/L	B	3367.59		NA	I *
	0155	05/04/91	0001	UG/L		3080.		NA	I *
	0155	08/02/91	0001	MG/L		3.81		NA	I *
	0155	06/18/92	0001	UG/L	B	3430.		3430.	I
	0155	09/17/92	0001	UG/L		3750.		3750.	I
	0155	09/17/92	A001	% RECOVERY		100.		NA	I *
	0155	09/17/92	C001	%DIFFRENCE		1.3		NA	I *
	0156	11/04/90	0001	UG/L		2840.		NA	I *
	0156	05/01/91	0001	UG/L		2550.		NA	I *
	0156	06/17/92	0001	UG/L	B	2250.		2250.	I
	0158	11/03/90	0001	UG/L		2400.		NA	I *
	0158	05/07/91	0001	UG/L		2430.		NA	I *
	0158	06/20/92	0001	UG/L	B	2160.		2160.	I
	0159	11/03/90	0001	UG/L		2900.		NA	I *
	0159	02/02/91	0001	UG/L		2700.		NA	I *
	0159	05/02/91	0001	UG/L		2690.		NA	I *
	0159	08/01/91	0001	MG/L		3.19		NA	I *
	0159	06/17/92	0001	UG/L	B	2080.		2080.	I
	0159	09/15/92	0001	UG/L		2460.	UJ	2460.00	I
	0160	11/03/90	0001	UG/L		2960.		NA	I *
	0160	02/05/91	0001	UG/L		3090.		NA	I *
	0160	05/03/91	0001	UG/L		2730.		NA	I *
	0160	07/31/91	0001	MG/L		3.09		NA	I *
	0160	06/17/92	0001	UG/L	B	2110.		2110.	I
	0160	09/15/92	0001	UG/L		3410.	UJ	3410.00	I
	0271	11/06/90	0001	UG/L	B	3230.		NA	I *
	0271	02/01/91	0001	UG/L	B	2470.	UJ	2470.	I
	0271	02/01/91	C001	UG/L	B	2469.57		NA	I *
	0271	02/01/91	1001	UG/L		3560.		NA	I *
	0271	05/06/91	0001	UG/L	B	3190.	B	3190.	I
	0271	05/06/91	1001	UG/L		3100.		NA	I *
	0271	08/05/91	0001	MG/L		3.8		NA	I *
	0271	08/05/91	0001	UG/L		3650.		3650.	I
	0271	08/05/91	C001	MG/L		3.71		NA	I *
	0271	08/05/91	C001	UG/L		3761.		NA	I *
	0271	12/16/91	0001	UG/L	U	5000.	U	5000.	I
	0271	12/16/91	A001	% RECOVERY		107.		NA	I *
	0271	12/16/91	C001	%DIFFRENCE	NC	0.00		NA	I *
	0271	06/22/92	0001	UG/L	B	3160.		3160.	I
	0271	06/22/92	A001	% RECOVERY		101.		NA	I *

B (INORG)- Present in blank
UJ (INORG)- The material was analyzed for, but was not detected. The associated
an estimate and may be inaccurate or imprecise
U (INORG)- The material was analyzed for, but was not detected above the level
associated value. The associated value is either the sample quantita
or the sample detection limit
NC (INORG)- Not calculated

GROUNDWATER QUALITY DATA BY PARAMETER
SITE: TXT99 OU1 VALIDATED DATA
10/30/90 TO 09/18/92
REPORT DATE: 05/06/93

PARAMETER NAME	LOCATION ID	LOG DATE	SAMPLE ID	UNITS OF MEASURE	PVI	LAB VALUE	PVI	VALIDATED VALUE	RUN TYPE
POTASSIUM, TOTAL	0271	06/22/92	C001	%DIFFRENCE	NC	0.00		NA	I *
	0271	09/16/92	0001	UG/L		2780.	UJ	2780.00	I
	0271	09/16/92	A001	% RECOVERY		111.		NA	I *
	0271	09/16/92	C001	%DIFFRENCE		24.0		NA	I *
	0301	11/05/90	0001	UG/L	B	2770.	B	2770.	I
	0301	11/05/90	I001	UG/L		2290.		NA	I *
	0301	11/08/90	C001	UG/L	B	2522.		NA	I *
	0301	04/30/91	0001	UG/L	B	2690.	B	2690.	I
	0301	04/30/91	I001	UG/L		3350.		NA	I *
	0302	11/05/90	I001	UG/L		2650.		NA	I *
	0302	04/30/91	0001	UG/L		2440.		NA	I *
	0303	11/07/90	0001	UG/L		1640.		NA	I *
	0303	05/02/91	0001	UG/L		1510.		NA	I *
	0303	06/16/92	0001	UG/L	B	2180.		2180.	I
	0304	11/07/90	0001	UG/L		2210.		NA	I *
	0304	11/07/90	C001	UG/L		2420.		NA	I *
	0304	05/01/91	0001	UG/L		2350.		NA	I *
	0304	06/16/92	0001	UG/L	B	1310.		1310.	I
	0305	11/01/90	0001	UG/L	B	3790.	B	3790.	I
	0305	11/01/90	I001	UG/L		3720.		NA	I *
	0305	01/31/91	0001	UG/L	B	3900.	UJ	3900.	I
	0305	01/31/91	I001	UG/L		4090.		NA	I *
	0305	05/05/91	0001	UG/L	B	3620.	B	3620.	I
	0305	05/05/91	I001	UG/L		3730.		NA	I *
	0305	08/02/91	0001	MG/L		4.15		NA	I *
	0305	08/02/91	0001	UG/L		4170.		4170.	I
	0305	12/17/91	0001	UG/L	U	5000.	U	5000.	I
	0305	12/17/91	4001	UG/L	U	5000.	U	5000.	I
	0305	03/19/92	0001	UG/L	B	3240.00		3240.00	I
	0305	06/22/92	0001	UG/L	B	3220.		3220.	I
	0305	06/22/92	1001	UG/L	B	3450.		3450.	I
	0305	09/16/92	0001	UG/L		3720.		3720.	I
	0306	10/30/90	0001	UG/L		3550.		NA	I *
	0306	02/06/91	0001	UG/L		3920.		NA	I *
	0306	05/04/91	0001	UG/L		3680.		NA	I *
	0306	08/03/91	0001	MG/L		4.19		NA	I *
	0306	06/18/92	0001	UG/L	B	3470.		3470.	I
	0306	06/18/92	A001	% RECOVERY		106.		NA	I *
	0306	06/18/92	C001	%DIFFRENCE	NC	0.00		NA	I *
	0306	09/17/92	0001	UG/L		3760.		3760.	I
	0306	09/17/92	1001	UG/L		3900.		3900.	I
	0307	10/31/90	0001	UG/L	B	3840.		NA	I *
	0307	10/31/90	I001	UG/L		3900.		NA	I *
	0307	02/03/91	0001	UG/L	B	1650.	UJ	1650.	I
	0307	02/03/91	1001	UG/L		3830.		NA	I *
	0307	05/07/91	0001	UG/L	B	3750.	B	3750.	I
	0307	05/07/91	C001	UG/L		3670.		NA	I *
	0307	05/07/91	1001	UG/L		3730.		NA	I *
	0307	08/04/91	0001	MG/L		4.19		NA	I *
	0307	08/04/91	0001	UG/L		4200.		4200.	I
	0307	12/15/91	0001	UG/L	U	5000.	U	5000.	I
	0307	03/23/92	0001	UG/L	B	3460.		3460.	I
	0307	06/21/92	0001	UG/L	B	3510.	J	3510.00	I
	0307	09/17/92	0001	UG/L		4080.		4080.	I
	0307	09/17/92	A001	% RECOVERY		98.5		NA	I *

NC (INORG)- Not calculated
UJ (INORG)- The material was analyzed for, but was not detected. The associated
an estimate and may be inaccurate or imprecise
B (INORG)- Present in blank
U (INORG)- The material was analyzed for, but was not detected above the level
associated value. The associated value is either the sample quantita
or the sample detection limit
J (INORG)- The associated value is an estimated quantity

GROUNDWATER QUALITY DATA BY PARAMETER
SITE: TXT99 OU1 VALIDATED DATA
10/30/90 TO 09/18/92
REPORT DATE: 05/06/93

PARAMETER NAME	LOCATION ID	LOG DATE	SAMPLE ID	UNITS OF MEASURE	PVI	LAB VALUE	PVI	VALIDATED VALUE	RUN TYPE
POTASSIUM, TOTAL	0307	09/17/92	C001	%DIFFRENCE		5.4		NA	I *
	0309	11/02/90	0001	UG/L		26000.		NA	I *
	0309	05/06/91	0001	UG/L		19800.		NA	I *
	0309	06/19/92	0001	UG/L		28500.		28500.	I
	0309	09/16/92	0001	UG/L		27000.		27000.	I
	0310	10/30/90	0001	UG/L		9300.		NA	I *
	0310	05/04/91	0001	UG/L		9890.		9890.	I
	0310	05/04/91	C001	UG/L		10050.		NA	I *
	0310	05/04/91	I001	UG/L		10100.		NA	I *
	0310	12/14/91	0001	UG/L		9620.		9620.	I
	0310	06/20/92	0001	UG/L		9650.		9650.	I
	0311	11/05/90	0001	UG/L	B	3810.	B	3810.	I
	0311	11/05/90	I001	UG/L		3700.		NA	I *
	0311	05/02/91	0001	UG/L		3380.		NA	I *
	0311	06/17/92	0001	UG/L	B	3460.		3460.	I
	0312	02/04/91	0001	UG/L		6230.		NA	I *
	0312	05/06/91	0001	UG/L		7020.		NA	I *
	0312	06/20/92	0001	UG/L		7490.		7490.	I
	0312	09/17/92	0001	UG/L		5400.		5400.	I
	0313	10/31/90	0001	UG/L		9960.		NA	I *
	0313	10/31/90	I001	UG/L		9770.		NA	I *
	0313	02/03/91	0001	UG/L	B	4040.	UJ	4040.	I
	0313	02/03/91	I001	UG/L		6080.		NA	I *
	0313	05/07/91	0001	UG/L		8660.		8660.	I
	0313	05/07/91	I001	UG/L		8160.		NA	I *
	0313	08/04/91	0001	MG/L		14.45		NA	I *
	0313	08/04/91	0001	UG/L		23700.		23700.	I
	0313	08/04/91	2001	MG/L	U	.1		NA	I *
	0313	08/04/91	2001	UG/L	U	100.	U	100.	I
	0313	12/17/91	0001	UG/L		9850.		9850.	I
	0313	03/22/92	0001	UG/L		6950.		6950.	I
	0313	06/21/92	0001	UG/L	B	3440.	J	3440.00	I
	0313	06/21/92	A001	% RECOVERY		112.		NA	I *
	0313	06/21/92	C001	%DIFFRENCE	NC	0.00		NA	I *
	0313	09/17/92	0001	UG/L		4860.		4860.	I
	0314	11/07/90	0001	UG/L		6090.		NA	I *
	0314	05/04/91	0001	UG/L		4550.		NA	I *
	0314	06/19/92	0001	UG/L	B	4760.		4760.	I
	0315	10/31/90	0001	UG/L		3030.		NA	I *
	0315	01/31/91	0001	UG/L		3870.		NA	I *
	0315	05/05/91	0001	UG/L		3310.		NA	I *
	0315	08/03/91	0001	MG/L		3.73		NA	I *
	0315	06/20/92	0001	UG/L	B	2090.		2090.	I
	0315	09/16/92	0001	UG/L		3350.	UJ	3350.00	I
	0317	05/08/91	0001	UG/L		4190.		NA	I *
	0317	06/20/92	0001	UG/L	B	3100.		3100.	I
	0318	11/04/90	0001	UG/L		3930.		NA	I *
	0318	05/05/91	0001	UG/L		3580.		NA	I *
	0319	11/04/90	0001	UG/L		2280.		NA	I *
	0319	05/07/91	0001	UG/L		2390.		NA	I *
	0319	06/19/92	0001	UG/L	B	2490.		2490.	I
	0320	11/01/90	0001	UG/L		2240.		NA	I *
	0320	11/01/90	C001	UG/L		2220.		NA	I *
	0320	05/07/91	0001	UG/L		1980.		NA	I *
	0320	06/19/92	0001	UG/L	B	2260.		2260.	I

B (INORG)- Present in blank
UJ (INORG)- The material was analyzed for, but was not detected. The associated an estimate and may be inaccurate or imprecise
U (INORG)- The material was analyzed for, but was not detected above the level associated value. The associated value is either the sample quantita or the sample detection limit
J (INORG)- The associated value is an estimated quantity
NC (INORG)- Not calculated

GROUNDWATER QUALITY DATA BY PARAMETER
SITE: TXT99 OU1 VALIDATED DATA
10/30/90 TO 09/18/92
REPORT DATE: 05/06/93

PARAMETER NAME	LOCATION ID	LOG DATE	SAMPLE ID	UNITS OF MEASURE	PVI	LAB VALUE	PVI	VALIDATED VALUE	RUN TYPE
POTASSIUM-40	0063	02/05/91	0001	PCI/L	U	220.		NA	I *
	0063	09/16/92	0001	PCI/L	U	234.		NA	I *
	0071	02/01/91	0001	PCI/L	U	220.		NA	I *
	0071	09/16/92	0001	PCI/L	U	248.		NA	I *
	0076	02/01/91	0001	PCI/L	U	170.		NA	I *
	0076	09/16/92	0001	PCI/L	U	223.		NA	I *
	0118	02/04/91	0001	PCI/L	U	180.		NA	I *
	0118	09/14/92	0001	PCI/L	U	234.		NA	I *
	0122	02/03/91	0001	PCI/L	U	140.		NA	I *
	0126	02/05/91	0001	PCI/L		120.		NA	I *
	0126	09/14/92	0001	PCI/L	U	338.		NA	I *
	0126	09/14/92	1001	PCI/L	U	226.		NA	I *
	0129	02/04/91	0001	PCI/L		160.		NA	I *
	0129	09/15/92	0001	PCI/L	U	127.		NA	I *
	0271	02/01/91	0001	PCI/L	U	140.		NA	I *
	0271	09/16/92	0001	PCI/L	U	351.		NA	I *
	0271	09/16/92	C001	PCI/L	U	259.		NA	I *
	0305	01/31/91	0001	PCI/L	U	200.		NA	I *
	0305	09/16/92	0001	PCI/L	U	237.		NA	I *
	0307	02/03/91	0001	PCI/L		140.		NA	I *
	0307	02/03/91	C001	PCI/L	U	130.		NA	I *
	0307	09/17/92	0001	PCI/L	U	220.		NA	I *
	0313	02/03/91	0001	PCI/L		170.		NA	I *
	0313	09/17/92	0001	PCI/L	U	267.		NA	I *
PYRENE	0063	11/01/90	0001	UG/L	U	10.	UJ	10.	I
	0063	02/05/91	0001	UG/L	U	10.	UJ	10.	I
	0063	02/05/91	A001	% RECOVERY		83.		NA	I *
	0063	02/05/91	B001	% RECOVERY		78.		NA	I *
	0063	05/06/91	0001	UG/L	U	10.	U	10.	I
	0063	08/05/91	0001	UG/L	U	10.	U	10.	I
	0063	12/16/91	0001	UG/L	U	10.	U	10.	I
	0063	03/23/92	0001	UG/L	U	10.	U	10.	I
	0063	03/23/92	1001	UG/L	U	10.	U	10.	I
	0063	06/22/92	0001	UG/L	U	10.	U	10.	I
	0063	06/22/92	1001	UG/L	U	10.	U	10.	I
	0063	09/16/92	0001	UG/L	J	0.7	J	0.7	I
	0071	11/06/90	0001	UG/L	U	10.		NA	I *
	0071	02/01/91	0001	UG/L	U	10.	U	10.	I
	0071	05/06/91	0001	UG/L	U	10.	U	10.	I
	0071	08/05/91	0001	UG/L	U	10.	U	10.	I
	0071	12/16/91	0001	UG/L	U	10.	U	10.	I
	0071	12/16/91	1001	UG/L	U	10.	U	10.	I
	0071	03/23/92	0001	UG/L	U	10.	U	10.	I
	0071	06/23/92	0001	UG/L	U	11.	U	11.	I
	0071	06/23/92	A001	% RECOVERY	*	142.		NA	I *
	0071	06/23/92	B001	% RECOVERY	*	128.		NA	I *
	0071	09/16/92	0001	UG/L	U	10.	U	10.	I
	0076	11/06/90	0001	UG/L	U	10.		NA	I *
	0076	02/01/91	0001	UG/L	U	10.	U	10.	I
	0076	05/06/91	0001	UG/L	U	10.	U	10.	I
	0076	12/16/91	0001	UG/L	U	10.	U	10.	I
	0076	03/23/92	0001	UG/L	U	10.	U	10.	I
	0076	03/23/92	A001	% RECOVERY		83.		NA	I *
	0076	03/23/92	B001	% RECOVERY		80.		NA	I *
	0076	06/22/92	0001	UG/L	U	10.	U	10.	I

U (ORG) - The material was analyzed for, but was not detected. The associated numerical value is the sample quantitation limit
UJ (ORG) - The material was analyzed for, but was not detected. The sample quantitation limit is an estimated quantity
J (ORG) - The associated numerical value is an estimated quantity
* (ORG) - Control limits not applicable

GROUNDWATER QUALITY DATA BY PARAMETER
SITE: TXT99 OU1 VALIDATED DATA
10/30/90 TO 09/18/92
REPORT DATE: 05/06/93

PARAMETER NAME	LOCATION ID	LOG DATE	SAMPLE ID	UNITS OF MEASURE	PVI	LAB VALUE	PVI	VALIDATED VALUE	RUN TYPE
PYRENE	0076	09/16/92	0001	UG/L	U	10.	U	10.	I
	0118	11/07/90	0001	UG/L	U	10.	U	10.	I
	0118	02/04/91	0001	UG/L	U	10.	U	10.	I
	0118	04/30/91	0001	UG/L	U	10.	U	10.	I
	0118	07/30/91	0001	UG/L	U	10.	U	10.	I
	0118	12/10/91	0001	UG/L	U	11.	U	11.	I
	0118	03/17/92	1001	UG/L	U	11.	U	11.	I
	0118	03/17/92	A001	% RECOVERY		110.		NA	I *
	0118	03/17/92	B001	% RECOVERY		126.		NA	I *
	0118	06/17/92	0001	UG/L	U	10.	U	10.	I
	0118	09/14/92	0001	UG/L	U	10.	U	10.	I
	0126	11/06/90	0001	UG/L	U	10.		NA	I *
	0126	02/05/91	0001	UG/L	U	10.	UJ	10.	I
	0126	05/01/91	0001	UG/L	U	10.	U	10.	I
	0126	07/31/91	0001	UG/L	U	10.	U	10.	I
	0126	12/12/91	0001	UG/L	U	10.	U	10.	I
	0126	03/18/92	0001	UG/L	U	11.	UJ	11.	I
	0126	06/16/92	0001	UG/L	U	10.	U	10.	I
	0126	06/16/92	A001	% RECOVERY		116.		NA	I *
	0126	06/16/92	B001	% RECOVERY	*	131.		NA	I *
	0126	09/14/92	0001	UG/L	U	10.	U	10.	I
	0126	09/14/92	1001	UG/L	U	10.	U	10.	I
	0129	11/05/90	0001	UG/L	U	10.	U	10.	I
	0129	02/04/91	0001	UG/L	U	10.	U	10.	I
	0129	04/30/91	0001	UG/L	U	10.	U	10.	I
	0129	07/30/91	0001	UG/L	U	10.	U	10.	I
	0129	12/17/91	0001	UG/L	U	11.	U	11.	I
	0129	03/17/92	0001	UG/L	J	0.6	J	0.6	I
	0129	06/16/92	0001	UG/L	U	11.	U	11.	I
	0129	09/15/92	0001	UG/L	U	10.	U	10.	I
	0138	05/02/91	0001	UG/L	U	10.	U	10.	I
	0138	07/30/91	0001	UG/L	U	10.	U	10.	I
	0271	11/06/90	0001	UG/L	U	10.		NA	I *
	0271	02/01/91	0001	UG/L	U	10.	U	10.	I
	0271	02/01/91	A001	% RECOVERY		76.		NA	I *
	0271	02/01/91	B001	% RECOVERY		71.		NA	I *
	0271	05/06/91	0001	UG/L	U	10.	U	10.	I
	0271	08/05/91	0001	UG/L	U	10.	UJ	10.	I
	0271	08/05/91	A001	% RECOVERY		118.		NA	I *
	0271	08/05/91	B001	% RECOVERY		111.		NA	I *
	0271	12/16/91	0001	UG/L	U	10.	U	10.	I
	0271	12/16/91	A001	% RECOVERY		73.		NA	I *
	0271	12/16/91	B001	% RECOVERY		75.		NA	I *
	0271	06/22/92	0001	UG/L	U	10.	U	10.	I
	0271	06/22/92	A001	% RECOVERY		102.		NA	I *
	0271	06/22/92	B001	% RECOVERY		114.		NA	I *
	0271	09/16/92	0001	UG/L	U	10.	U	10.	I
	0271	09/16/92	A001	% RECOVERY		103.		NA	I *
	0271	09/16/92	B001	% RECOVERY		96.		NA	I *
	0301	11/05/90	0001	UG/L	U	10.	U	10.	I
	0302	11/05/90	0001	UG/L	U	10.	U	10.	I
	0303	11/07/90	0001	UG/L	U	10.	U	10.	I
	0304	11/07/90	0001	UG/L	U	10.	U	10.	I
	0305	11/01/90	0001	UG/L	U	10.	UJ	10.	I
	0305	01/31/91	0001	UG/L	U	10.	U	10.	I
	0305	05/05/91	0001	UG/L	U	10.	U	10.	I

U (ORG) - The material was analyzed for, but was not detected. The associated numerical value is the sample quantitation limit
UJ (ORG) - The material was analyzed for, but was not detected. The sample quantitation limit is an estimated quantity
* (ORG) - Control limits not applicable
J (ORG) - The associated numerical value is an estimated quantity

GROUNDWATER QUALITY DATA BY PARAMETER
SITE: TXT99 OU1 VALIDATED DATA
10/30/90 TO 09/18/92
REPORT DATE: 05/06/93

PARAMETER NAME	LOCATION ID	LOG DATE	SAMPLE ID	UNITS OF MEASURE	PVI	LAB VALUE	PVI	VALIDATED VALUE	RUN TYPE
PYRENE	0305	08/02/91	0001	UG/L	U	10.	J	10.	I
	0305	08/02/91	0001	UG/L	U	10.	UJ	10.	R
	0305	08/03/91	0001	UG/L	U	10.		NA	I *
	0305	12/17/91	0001	UG/L	U	10.	U	10.	I
	0305	12/17/91	4001	UG/L	U	10.	U	10.	I
	0305	03/19/92	0001	UG/L	U	10.	U	10.	I
	0305	06/22/92	0001	UG/L	U	10.	U	10.	I
	0305	09/16/92	0001	UG/L	J	0.6	J	0.6	I
	0306	10/30/90	0001	UG/L	U	10.	U	10.	I
	0306	10/30/90	A001	% RECOVERY		88.		NA	I *
	0306	10/30/90	B001	% RECOVERY		95.		NA	I *
	0307	10/31/90	0001	UG/L	U	10.		NA	I *
	0307	02/03/91	0001	UG/L	U	10.	U	10.	I
	0307	05/07/91	0001	UG/L	U	10.	UJ	10.	I
	0307	05/07/91	A001	% RECOVERY		101.		NA	I *
	0307	05/07/91	B001	% RECOVERY		128.		NA	I *
	0307	08/04/91	0001	UG/L	U	10.	UJ	10.	I
	0307	08/04/91	0001	UG/L	U	10.	UJ	10.	R
	0307	08/05/91	0001	UG/L	U	10.		NA	I *
	0307	12/15/91	0001	UG/L	U	11.	U	11.	I
	0307	03/23/92	0001	UG/L	U	11.	U	11.	I
	0307	06/21/92	0001	UG/L	U	10.	U	10.	I
	0307	09/17/92	0001	UG/L	U	10.	U	10.	I
	0309	11/02/90	0001	UG/L	U	10.	UJ	10.	I
	0310	10/30/90	0001	UG/L	U	10.	U	10.	I
	0313	10/31/90	0001	UG/L	U	10.		NA	I *
	0313	02/03/91	0001	UG/L	U	10.	U	10.	I
	0313	05/07/91	0001	UG/L	U	10.	U	10.	I
	0313	08/04/91	0001	UG/L	U	10.	UJ	10.	I
	0313	08/04/91	0001	UG/L	U	10.	UJ	10.	R
	0313	08/04/91	2001	UG/L	U	10.	U	10.	I
	0313	08/05/91	0001	UG/L	U	10.		NA	I *
	0313	12/17/91	0001	UG/L	U	10.	U	10.	I
	0313	03/22/92	0001	UG/L	U	10.	U	10.	I
	0313	03/22/92	A001	% RECOVERY		97.		NA	I *
	0313	03/22/92	B001	% RECOVERY		91.		NA	I *
	0313	06/21/92	0001	UG/L	U	10.	U	10.	I
	0313	09/17/92	0001	UG/L	U	10.	U	10.	I
	0314	11/07/90	0001	UG/L	U	10.	U	10.	I
	0315	10/31/90	0001	UG/L	U	10.		NA	I *
	0317	11/06/90	0001	UG/L	U	10.		NA	I *
	0318	11/04/90	0001	UG/L	U	10.	U	10.	I
	0319	11/04/90	0001	UG/L	U	10.	U	10.	I
	0320	11/01/90	0001	UG/L	U	10.	UJ	10.	I
	0320	11/01/90	A001	% RECOVERY		67.		NA	I *
	0320	11/01/90	B001	% RECOVERY		70.		NA	I *
RADIUM-226	0063	11/01/90	0001	PCI/L	U	1.		NA	I *
	0063	02/05/91	0001	PCI/L	U	1.		NA	I *
	0063	02/05/91	A001	% RECOVERY		64.		NA	I *
	0063	08/05/91	001	PCI/L	U	1.		NA	I *
	0063	12/16/91	0001	PCI/L	U	1.		NA	I *
	0063	03/23/92	0001	PCI/L		0.0		NA	I *
	0063	03/23/92	1001	PCI/L		0.3		NA	I *
	0063	06/22/92	0001	PCI/L		0.7		NA	I *
	0063	06/22/92	1001	PCI/L		0.3		NA	I *
	0063	06/22/92	C001	PCI/L		0.6		NA	I *

U (ORG) - The material was analyzed for, but was not detected. The associated numerical value is the sample quantitation limit
J (ORG) - The associated numerical value is an estimated quantity
UJ (ORG) - The material was analyzed for, but was not detected. The sample quantitation limit is an estimated quantity

GROUNDWATER QUALITY DATA BY PARAMETER
SITE: TXT99 OU1 VALIDATED DATA
10/30/90 TO 09/18/92
REPORT DATE: 05/06/93

PARAMETER NAME	LOCATION ID	LOG DATE	SAMPLE ID	UNITS OF MEASURE	PVI	LAB VALUE	PVI	VALIDATED VALUE	RUN TYPE
RADIUM-226	0063	09/16/92	0001	PCI/L	U	.77		NA	I *
	0071	11/06/90	0001	PCI/L	U	1.		NA	I *
	0071	02/01/91	0001	PCI/L	U	1.		NA	I *
	0071	08/05/91	0001	PCI/L	U	1.		NA	I *
	0071	12/16/91	0001	PCI/L	U	1.		NA	I *
	0071	12/16/91	1001	PCI/L	U	1.		NA	I *
	0071	03/23/92	0001	PCI/L		0.2		NA	I *
	0071	03/23/92	C001	PCI/L		0.6		NA	I *
	0071	06/23/92	0001	PCI/L		0.0		NA	I *
	0071	09/16/92	0001	PCI/L		.784		NA	I *
	0076	11/06/90	0001	PCI/L	U	1.		NA	I *
	0076	02/01/91	0001	PCI/L	U	1.		NA	I *
	0076	12/16/91	0001	PCI/L	U	1.		NA	I *
	0076	03/23/92	0001	PCI/L		0.0		NA	I *
	0076	03/23/92	A001	% RECOVERY		101.		NA	I *
	0076	03/23/92	B001	% RECOVERY		93.		NA	I *
	0076	06/22/92	0001	PCI/L		0.4		NA	I *
	0076	09/16/92	0001	PCI/L	U	.45		NA	I *
	0111	11/02/90	0001	PCI/L	U	1.		NA	I *
	0111	12/16/91	0001	PCI/L	U	1.		NA	I *
	0117	11/04/90	0001	PCI/L	U	1.		NA	I *
	0117	12/19/91	0001	PCI/L		2.47		NA	I *
	0118	11/07/90	0001	PCI/L	U	1.		NA	I *
	0118	02/04/91	0001	PCI/L		1.1		NA	I *
	0118	07/30/91	0001	PCI/L	U	1.		NA	I *
	0118	12/10/91	0001	PCI/L	U	1.		NA	I *
	0118	03/17/92	0001	PCI/L		0.8		NA	I *
	0118	03/17/92	1001	PCI/L		0.1		NA	I *
	0118	06/17/92	0001	PCI/L		1.2		NA	I *
	0118	09/14/92	0001	PCI/L		.394		NA	I *
	0120	11/05/90	0001	PCI/L		.126		NA	I *
	0120	12/17/91	0001	PCI/L		5.01		NA	I *
	0122	11/01/90	0001	PCI/L	U	1.		NA	I *
	0122	02/03/91	0001	PCI/L	U	1.		NA	I *
	0122	08/02/91	0001	PCI/L	U	1.		NA	I *
	0122	12/13/91	0001	PCI/L	U	1.		NA	I *
	0122	12/13/91	1001	PCI/L	U	1.		NA	I *
	0122	03/20/92	0001	PCI/L		0.4		NA	I *
	0123	11/03/90	0001	PCI/L	U	1.		NA	I *
	0123	12/11/91	0001	PCI/L	U	1.		NA	I *
	0123	06/16/92	0001	PCI/L		0.5		NA	I *
	0123	06/16/92	C001	PCI/L		0.8		NA	I *
	0124	11/03/90	0001	PCI/L	U	1.		NA	I *
	0124	12/12/91	0001	PCI/L	U	1.		NA	I *
	0124	06/16/92	0001	PCI/L		0.0		NA	I *
	0124	06/16/92	1001	PCI/L		0.3		NA	I *
	0126	11/06/90	0001	PCI/L	U	1.		NA	I *
	0126	02/05/91	0001	PCI/L	U	1.		NA	I *
	0126	07/31/91	0001	PCI/L	U	1.		NA	I *
	0126	12/12/91	0001	PCI/L	U	1.		NA	I *
	0126	03/18/92	0001	PCI/L		0.2		NA	I *
	0126	06/16/92	0001	PCI/L		0.7		NA	I *
	0126	09/14/92	0001	PCI/L	U	.38		NA	I *
	0126	09/14/92	1001	PCI/L		.532		NA	I *
	0129	11/05/90	0001	PCI/L	U	1.		NA	I *
	0129	02/04/91	0001	PCI/L		1.4		NA	I *
	0129	07/30/91	0001	PCI/L	U	1.		NA	I *
	0129	12/17/91	0001	PCI/L	U	1.		NA	I *
	0129	03/17/92	0001	PCI/L		0.1		NA	I *
	0129	06/16/92	0001	PCI/L		0.5		NA	I *

U (ORG) - The material was analyzed for, but was not detected. The associated numerical value is the sample quantitation limit

GROUNDWATER QUALITY DATA BY PARAMETER
SITE: TXT99 OU1 VALIDATED DATA
10/30/90 TO 09/18/92
REPORT DATE: 05/06/93

PARAMETER NAME	LOCATION ID	LOG DATE	SAMPLE ID	UNITS OF MEASURE	PVI	LAB VALUE	PVI	VALIDATED VALUE	RUN TYPE
RADIUM-226	0129	09/15/92	0001	PCI/L	U	.35		NA	I *
	0137	11/02/90	0001	PCI/L	U	1.		NA	I *
	0137	11/02/90	A001	STD DEV		1.		NA	I *
	0137	12/17/91	4001	PCI/L	U	1.		NA	I *
	0137	12/19/91	0001	PCI/L	U	1.		NA	I *
	0138	07/30/91	0001	PCI/L	U	1.		NA	I *
	0156	11/04/90	0001	PCI/L	U	1.		NA	I *
	0156	12/11/91	0001	PCI/L	U	1.		NA	I *
	0156	06/17/92	0001	PCI/L		0.4		NA	I *
	0156	06/17/92	C001	PCI/L		0.0		NA	I *
	0271	11/06/90	0001	PCI/L	U	1.		NA	I *
	0271	02/01/91	0001	PCI/L	U	1.		NA	I *
	0271	08/05/91	0001	PCI/L	U	1.		NA	I *
	0271	08/05/91	A001	STD DEV		.44		NA	I *
	0271	08/05/91	B001	STD DEV		-1.22		NA	I *
	0271	12/16/91	0001	PCI/L	U	1.		NA	I *
	0271	12/16/91	A001	STD DEV		-.87		NA	I *
	0271	12/16/91	B001	STD DEV		.46		NA	I *
	0271	06/22/92	0001	PCI/L		0.3		NA	I *
	0271	06/22/92	A001	% RECOVERY		100.		NA	I *
	0271	06/22/92	B001	% RECOVERY		104.		NA	I *
	0271	09/16/92	0001	PCI/L		.303		NA	I *
	0271	09/16/92	A001	STD DEV		.47		NA	I *
	0271	09/16/92	C001	PCI/L		.282		NA	I *
	0305	11/01/90	0001	PCI/L	U	1.		NA	I *
	0305	01/31/91	0001	PCI/L		1.1		NA	I *
	0305	08/02/91	0001	PCI/L	U	1.		NA	I *
	0305	12/17/91	0001	PCI/L	U	1.		NA	I *
	0305	12/17/91	4001	PCI/L	U	1.		NA	I *
	0305	03/19/92	0001	PCI/L		0.3		NA	I *
	0305	06/22/92	0001	PCI/L		2.4		NA	I *
	0305	09/16/92	0001	PCI/L		.859		NA	I *
	0307	10/31/90	0001	PCI/L	U	1.		NA	I *
	0307	02/03/91	0001	PCI/L		1.3		NA	I *
	0307	08/04/91	0001	PCI/L	U	1.		NA	I *
	0307	12/15/91	0001	PCI/L	U	1.		NA	I *
	0307	03/23/92	0001	PCI/L		0.2		NA	I *
	0307	06/21/92	0001	PCI/L		0.3		NA	I *
	0307	09/17/92	0001	PCI/L		.313		NA	I *
	0310	10/30/90	0001	PCI/L	U	1.		NA	I *
	0310	12/14/91	0001	PCI/L	U	1.		NA	I *
	0310	06/20/92	0001	PCI/L		1.2		NA	I *
	0313	10/31/90	0001	PCI/L	U	1.		NA	I *
	0313	02/03/91	0001	PCI/L		1.1		NA	I *
	0313	08/04/91	0001	PCI/L		1.72		NA	I *
	0313	08/04/91	2001	PCI/L	U	1.		NA	I *
	0313	12/17/91	0001	PCI/L		1.96		NA	I *
	0313	03/22/92	0001	PCI/L		3.1		NA	I *
	0313	06/21/92	0001	PCI/L		0.0		NA	I *
	0313	09/17/92	0001	PCI/L		.647		NA	I *
REDOX POTENTIAL	0046	12/16/91	0001	MVOLTS		22.1		NA	I *
	0046	03/23/92	0001	MVOLTS		-62.6		NA	I *
	0046	06/22/92	0001	MVOLTS		-44.2		NA	I *
	0046	09/16/92	0001	MVOLTS		-6.9		NA	I *
	0063	12/16/91	0001	MVOLTS		52		NA	I *
	0063	06/22/92	0001	MVOLTS		-87.0		NA	I *
	0063	09/16/92	0001	MVOLTS		-35.3		NA	I *
	0071	12/16/91	0001	MVOLTS		95		NA	I *
	0071	03/23/92	0001	MVOLTS		-63.8		NA	I *

U (ORG) - The material was analyzed for, but was not detected. The associated numerical value is the sample quantitation limit

GROUNDWATER QUALITY DATA BY PARAMETER
SITE: TXT99 OU1 VALIDATED DATA
10/30/90 TO 09/18/92
REPORT DATE: 05/06/93

PARAMETER NAME	LOCATION ID	LOG DATE	SAMPLE ID	UNITS OF MEASURE	PVI	LAB VALUE	PVI	VALIDATED VALUE	RUN TYPE
REDOX POTENTIAL	0071	03/23/92	1001	MVOLTS		-63.8		NA	I *
	0071	06/23/92	0001	MVOLTS		155.7		NA	I *
	0071	09/16/92	0001	MVOLTS		-5.0		NA	I *
	0076	12/16/91	0001	MVOLTS		48.7		NA	I *
	0076	03/23/92	0001	MVOLTS		-76.2		NA	I *
	0076	06/22/92	0001	MVOLTS		88.3		NA	I *
	0076	09/16/92	0001	MVOLTS		-19.9		NA	I *
	0112	12/13/91	0001	MVOLTS		-149.0		NA	I *
	0115	03/19/92	0001	MVOLTS		-75.1		NA	I *
	0115	06/17/92	0001	MVOLTS		-81.4		NA	I *
	0115	09/15/92	0001	MVOLTS		28.2		NA	I *
	0118	12/10/91	0001	MVOLTS		-66.1		NA	I *
	0118	03/17/92	0001	MVOLTS		-145.2		NA	I *
	0118	06/17/92	0001	MVOLTS		-88.2		NA	I *
	0118	09/14/92	0001	MVOLTS		-18.5		NA	I *
	0119	06/19/92	0001	MVOLTS		-140.2		NA	I *
	0120	12/17/91	0001	MVOLTS		-86.3		NA	I *
	0122	12/13/91	0001	MVOLTS		-54.1		NA	I *
	0122	03/20/92	0001	MVOLTS		-99.5		NA	I *
	0123	12/11/91	0001	MVOLTS		33		NA	I *
	0123	06/16/92	0001	MVOLTS		-137		NA	I *
	0124	12/12/91	0001	MVOLTS		204		NA	I *
	0124	06/16/92	0001	MVOLTS		-23.5		NA	I *
	0125	06/20/92	0001	MVOLTS		-72.8		NA	I *
	0126	12/12/91	0001	MVOLTS		161		NA	I *
	0126	03/18/92	0001	MVOLTS		-59.5		NA	I *
	0126	06/16/92	0001	MVOLTS		-53.8		NA	I *
	0126	09/14/92	0001	MVOLTS		70.2		NA	I *
	0127	12/11/91	0001	MVOLTS		-88.2		NA	I *
	0129	12/17/91	0001	MVOLTS		162		NA	I *
	0129	03/17/92	0001	MVOLTS		-82.5		NA	I *
	0129	06/16/92	0001	MVOLTS		-86.5		NA	I *
	0129	09/15/92	0001	MVOLTS		19.1		NA	I *
	0137	12/19/91	0001	MVOLTS		-255.6		NA	I *
	0138	12/11/91	0001	MVOLTS		206.4		NA	I *
	0138	03/17/92	0001	MVOLTS		-110.6		NA	I *
	0138	06/17/92	0001	MVOLTS		-63.2		NA	I *
	0138	09/14/92	0001	MVOLTS		-53.3		NA	I *
	0151	12/18/91	0001	MVOLTS		57.1		NA	I *
	0152	12/14/91	0001	MVOLTS		110		NA	I *
	0152	03/20/92	0001	MVOLTS		-125.5		NA	I *
	0152	06/18/92	0001	MVOLTS		-78.0		NA	I *
	0152	09/17/92	0001	MVOLTS		38.8		NA	I *
	0153	12/14/91	0001	MVOLTS		158		NA	I *
	0153	06/18/92	0001	MVOLTS		-27.6		NA	I *
	0154	12/14/91	0001	MVOLTS		-39.2		NA	I *
	0154	03/21/92	0001	MVOLTS		-79.7		NA	I *
	0154	06/18/92	0001	MVOLTS		67.8		NA	I *
	0154	09/17/92	0001	MVOLTS		92.7		NA	I *
	0155	12/13/91	0001	MVOLTS		126		NA	I *
	0155	03/21/92	0001	MVOLTS		-160.5		NA	I *
	0155	06/18/92	0001	MVOLTS		-64.5		NA	I *
	0155	09/17/92	0001	MVOLTS		60.9		NA	I *
	0156	12/11/91	0001	MVOLTS		-98.1		NA	I *
	0156	06/17/92	0001	MVOLTS		-84		NA	I *
	0158	12/19/91	0001	MVOLTS		125		NA	I *
	0158	06/20/92	0001	MVOLTS		-60.9		NA	I *
	0159	12/12/91	0001	MVOLTS		-305.5		NA	I *
	0159	03/18/92	0001	MVOLTS		-342.2		NA	I *
	0159	06/17/92	0001	MVOLTS		-290		NA	I *
	0159	09/15/92	0001	MVOLTS		-206.8		NA	I *
	0160	12/12/91	0001	MVOLTS		-285.9		NA	I *
	0160	03/24/92	0001	MVOLTS		-347.2		NA	I *

GROUNDWATER QUALITY DATA BY PARAMETER
SITE: TXT99 OU1 VALIDATED DATA
10/30/90 TO 09/18/92
REPORT DATE: 05/06/93

PARAMETER NAME	LOCATION ID	LOG DATE	SAMPLE ID	UNITS OF MEASURE	PVI	LAB VALUE	PVI	VALIDATED VALUE	RUN TYPE
REDOX POTENTIAL	0160	06/17/92	0001	MVOLTS		-347		NA	I *
	0160	09/15/92	0001	MVOLTS		-205.3		NA	I *
	0271	12/16/91	0001	MVOLTS		123		NA	I *
	0271	06/22/92	0001	MVOLTS		0.3		NA	I *
	0271	09/16/92	0001	MVOLTS		-0.6		NA	I *
	0301	12/10/91	0001	MVOLTS		-116.1		NA	I *
	0302	12/10/91	0001	MVOLTS		-247.8		NA	I *
	0303	12/10/91	0001	MVOLTS		-265.7		NA	I *
	0303	06/16/92	0001	MVOLTS		-267.7		NA	I *
	0304	12/11/91	0001	MVOLTS		-157.6		NA	I *
	0304	06/16/92	0001	MVOLTS		296.8		NA	I *
	0305	12/17/91	0001	MVOLTS		-104.9		NA	I *
	0305	03/19/92	0001	MVOLTS		-134.6		NA	I *
	0305	06/22/92	0001	MVOLTS		-81.6		NA	I *
	0305	09/16/92	0001	MVOLTS		-70.1		NA	I *
	0306	12/15/91	0001	MVOLTS		-26		NA	I *
	0306	03/21/92	0001	MVOLTS		-142.6		NA	I *
	0306	06/18/92	0001	MVOLTS		-56.9		NA	I *
	0306	09/17/92	0001	MVOLTS		-79.0		NA	I *
	0307	12/15/91	0001	MVOLTS		42		NA	I *
	0307	03/23/92	0001	MVOLTS		-139.9		NA	I *
	0307	06/21/92	0001	MVOLTS		-105.9		NA	I *
	0307	09/17/92	0001	MVOLTS		-118.4		NA	I *
	0309	12/14/91	0001	MVOLTS		-113.7		NA	I *
	0309	03/21/92	0001	MVOLTS		-161.8		NA	I *
	0309	06/19/92	0001	MVOLTS		-115.0		NA	I *
	0309	09/16/92	0001	MVOLTS		-50.9		NA	I *
	0310	12/14/91	0001	MVOLTS		-90.7		NA	I *
	0310	06/20/92	0001	MVOLTS		-165.7		NA	I *
	0311	12/13/91	0001	MVOLTS		178		NA	I *
	0311	06/17/92	0001	MVOLTS		11.1		NA	I *
	0312	12/16/91	0001	MVOLTS		7.7		NA	I *
	0312	03/21/92	0001	MVOLTS		-245.2		NA	I *
	0312	06/20/92	0001	MVOLTS		-136.8		NA	I *
	0312	09/15/92	0001	MVOLTS		-24.9		NA	I *
	0313	12/17/91	0001	MVOLTS		202		NA	I *
	0313	03/22/92	0001	MVOLTS		-40.1		NA	I *
	0313	06/21/92	0001	MVOLTS		8.3		NA	I *
	0313	09/17/92	0001	MVOLTS		-12.7		NA	I *
	0314	12/15/91	0001	MVOLTS		-62.8		NA	I *
	0314	06/19/92	0001	MVOLTS		-136.5		NA	I *
	0315	12/17/91	0001	MVOLTS		4.5		NA	I *
	0315	03/20/92	0001	MVOLTS		-122.3		NA	I *
	0315	06/20/92	0001	MVOLTS		-62.9		NA	I *
	0315	09/16/92	0001	MVOLTS		51.4		NA	I *
	0317	12/16/91	0001	MVOLTS		147		NA	I *
	0317	06/20/92	0001	MVOLTS		-44.7		NA	I *
	0318	12/15/91	0001	MVOLTS		-104.91		NA	I *
	0319	12/18/91	0001	MVOLTS		90		NA	I *
	0319	06/19/92	0001	MVOLTS		24.1		NA	I *
	0320	12/18/91	0001	MVOLTS		158		NA	I *
	0320	06/19/92	0001	MVOLTS		32.2		NA	I *
	0712	06/23/92	0001	MVOLTS		150.2		NA	I *
	0714	06/23/92	0001	MVOLTS		222.3		NA	I *
	0721	06/23/92	0001	MVOLTS		131.4		NA	I *
	0722	06/23/92	0001	MVOLTS		158.1		NA	I *
	0723	06/23/92	0001	MVOLTS		144.6		NA	I *
	0724	06/23/92	0001	MVOLTS		160.6		NA	I *
	0725	06/23/92	0001	MVOLTS		159.1		NA	I *
	0726	06/23/92	0001	MVOLTS		216.5		NA	I *
	0727	06/23/92	0001	MVOLTS		126.7		NA	I *
RUTHENIUM-103	0063	02/05/91	0001	PCI/L	U	10.		NA	I *

U (ORG) - The material was analyzed for, but was not detected. The associated numerical value is the sample quantitation limit

GROUNDWATER QUALITY DATA BY PARAMETER
SITE: TXT99 OU1 VALIDATED DATA
10/30/90 TO 09/18/92
REPORT DATE: 05/06/93

PARAMETER NAME	LOCATION ID	LOG DATE	SAMPLE ID	UNITS OF MEASURE	PVI	LAB VALUE	PVI	VALIDATED VALUE	RUN TYPE
RUTHENIUM-103	0071	02/01/91	0001	PCI/L	U	13.		NA	I *
	0076	02/01/91	0001	PCI/L	U	17.		NA	I *
	0118	02/04/91	0001	PCI/L	U	12.		NA	I *
	0122	02/03/91	0001	PCI/L	U	9.4		NA	I *
	0126	02/05/91	0001	PCI/L	U	12.		NA	I *
	0129	02/04/91	0001	PCI/L	U	14.		NA	I *
	0271	02/01/91	0001	PCI/L	U	11.		NA	I *
	0305	01/31/91	0001	PCI/L	U	14.		NA	I *
	0307	02/03/91	0001	PCI/L	U	12.		NA	I *
	0307	02/03/91	C001	PCI/L	U	10.		NA	I *
	0313	02/03/91	0001	PCI/L	U	10.		NA	I *
RUTHENIUM-106	0063	02/05/91	0001	PCI/L	U	100.		NA	I *
	0071	02/01/91	0001	PCI/L	U	110.		NA	I *
	0076	02/01/91	0001	PCI/L	U	170.		NA	I *
	0118	02/04/91	0001	PCI/L	U	140.		NA	I *
	0122	02/03/91	0001	PCI/L	U	120.		NA	I *
	0126	02/05/91	0001	PCI/L	U	100.		NA	I *
	0129	02/04/91	0001	PCI/L	U	150.		NA	I *
	0271	02/01/91	0001	PCI/L	U	140.		NA	I *
	0305	01/31/91	0001	PCI/L	U	110.		NA	I *
	0307	02/03/91	0001	PCI/L	U	110.		NA	I *
	0307	02/03/91	C001	PCI/L	U	130.		NA	I *
	0313	02/03/91	0001	PCI/L	U	110.		NA	I *
SCANDIUM-46	0063	02/05/91	0001	PCI/L	U	14.		NA	I *
	0071	02/01/91	0001	PCI/L	U	14.		NA	I *
	0076	02/01/91	0001	PCI/L	U	1.3		NA	I *
	0118	02/04/91	0001	PCI/L	U	15.		NA	I *
	0122	02/03/91	0001	PCI/L	U	13.		NA	I *
	0126	02/05/91	0001	PCI/L	U	12.		NA	I *
	0129	02/04/91	0001	PCI/L	U	14.		NA	I *
	0271	02/01/91	0001	PCI/L	U	17.		NA	I *
	0305	01/31/91	0001	PCI/L	U	14.		NA	I *
	0307	02/03/91	0001	PCI/L	U	11.		NA	I *
	0307	02/03/91	C001	PCI/L	U	16.		NA	I *
	0313	02/03/91	0001	PCI/L	U	6.8		NA	I *
SELENIUM, TOTAL	0063	11/01/90	0001	UG/L	U	2.	UJ	2.	I
	0063	02/05/91	0001	UG/L	U	2.	UJ	2.	I
	0063	02/05/91	A001	% RECOVERY		64.3		NA	I *
	0063	02/05/91	C001	UG/L	U	2.		NA	I *
	0063	05/06/91	0001	UG/L	U	2.	U	2.	I
	0063	08/05/91	0001	UG/L		2.	UJ	2.	I
	0063	12/16/91	0001	UG/L	U	5.0	UJ	2.	I
	0063	03/23/92	0001	UG/L	U	2.0	UJ	2.00	I
	0063	03/23/92	1001	UG/L	U	2.0	UJ	2.00	I
	0063	06/22/92	0001	UG/L	U	2.0	U	2.0	I
	0063	06/22/92	1001	UG/L	U	2.0	U	2.0	I
	0063	09/16/92	0001	UG/L	U	2.0	UJ	2.00	I
	0071	11/06/90	0001	UG/L	U	2.		NA	I *
	0071	02/01/91	0001	UG/L	U	2.	UJ	2.0	I
	0071	05/06/91	0001	UG/L	U	2.	U	2.	I
	0071	08/05/91	0001	UG/L		2.	UJ	2.	I
	0071	12/16/91	0001	UG/L	U	5.0	U	5.0	I

U (ORG) - The material was analyzed for, but was not detected. The associated numerical value is the sample quantitation limit
U (INORG)- The material was analyzed for, but was not detected above the level associated value. The associated value is either the sample quantita or the sample detection limit
UJ (INORG)- The material was analyzed for, but was not detected. The associated an estimate and may be inaccurate or imprecise

GROUNDWATER QUALITY DATA BY PARAMETER
SITE: TXT99 OU1 VALIDATED DATA
10/30/90 TO 09/18/92
REPORT DATE: 05/06/93

PARAMETER NAME	LOCATION ID	LOG DATE	SAMPLE ID	UNITS OF MEASURE	PVI	LAB VALUE	PVI	VALIDATED VALUE	RUN TYPE
SELENIUM, TOTAL	0071	12/16/91	1001	UG/L	U	5.0	U	5.0	I
	0071	03/23/92	0001	UG/L	U	2.0	UJ	2.00	I
	0071	06/23/92	0001	UG/L	U	2.0	U	2.0	I
	0071	09/16/92	0001	UG/L	U	2.0	UJ	2.00	I
	0076	11/06/90	0001	UG/L	U	2.		NA	I *
	0076	02/01/91	0001	UG/L	U	2.	UJ	2.0	I
	0076	05/06/91	0001	UG/L	U	2.	UJ	2.	I
	0076	12/16/91	0001	UG/L	U	5.0	UJ	2.	I
	0076	03/23/92	0001	UG/L	U	2.0	UJ	2.0	I
	0076	03/23/92	A001	% RECOVERY		65.0		NA	I *
	0076	06/22/92	0001	UG/L	U	2.0	U	2.0	I
	0076	09/16/92	0001	UG/L	U	2.0	UJ	2.00	I
	0118	11/07/90	0001	UG/L	U	2.	UJ	2.	I
	0118	02/04/91	0001	UG/L	U	2.	UJ	2.	I
	0118	04/30/91	0001	UG/L	U	2.	U	2.	I
	0118	07/30/91	0001	UG/L	U	2.	UJ	2.	I
	0118	12/10/91	0001	UG/L	U	5.0	U	5.0	I
	0118	03/17/92	0001	UG/L	U	2.0	U	2.0	I
	0118	03/17/92	1001	UG/L	U	2.0	U	2.0	I
	0118	03/17/92	A001	% RECOVERY		96.0		NA	I *
	0118	03/17/92	C001	%DIFFRENCE	NC	0.00		NA	I *
	0118	06/17/92	0001	UG/L	U	2.0	U	2.0	I
	0118	09/14/92	0001	UG/L	U	2.0	UJ	2.00	I
	0126	11/06/90	0001	UG/L	U	2.		NA	I *
	0126	02/05/91	0001	UG/L	U	2.	UJ	2.	I
	0126	05/01/91	0001	UG/L	U	2.	U	2.	I
	0126	07/31/91	0001	UG/L		2.	UJ	2.	I
	0126	12/12/91	0001	UG/L	U	5.0	UJ	2.00	I
	0126	12/12/91	A001	% RECOVERY		97.0		NA	I *
	0126	12/12/91	C001	%DIFFRENCE	NC	0.00		NA	I *
	0126	03/18/92	0001	UG/L	U	2.0	U	2.0	I
	0126	06/16/92	0001	UG/L	U	2.0	U	2.0	I
	0126	06/16/92	A001	% RECOVERY		91.0		NA	I *
	0126	06/16/92	C001	%DIFFRENCE	NC	0.00		NA	I *
	0126	09/14/92	0001	UG/L	U	2.0	UJ	2.00	I
	0126	09/14/92	1001	UG/L	U	2.0	UJ	2.00	I
	0129	11/05/90	0001	UG/L	U	2.	UJ	2.	I
	0129	02/04/91	0001	UG/L	U	2.	UJ	2.	I
	0129	04/30/91	0001	UG/L	U	2.	UJ	2.	I
	0129	07/30/91	0001	UG/L	U	2.	UJ	2.	I
	0129	12/17/91	0001	UG/L	U	5.0	UJ	2.00	I
	0129	03/17/92	0001	UG/L	U	2.0	U	2.0	I
	0129	06/16/92	0001	UG/L	U	2.0	U	2.0	I
	0129	09/15/92	0001	UG/L	U	2.0	UJ	2.00	I
	0138	05/02/91	0001	UG/L	U	2.	UJ	2.	I
	0138	07/30/91	0001	UG/L	U	2.	UJ	2.	I
	0271	11/06/90	0001	UG/L	U	2.		NA	I *
	0271	02/01/91	0001	UG/L	U	2.	UJ	2.0	I
	0271	02/01/91	A001	% RECOVERY		62.		NA	I *
	0271	02/01/91	C001	UG/L	U	2.		NA	I *
	0271	05/06/91	0001	UG/L	U	2.	U	2.	I
	0271	08/05/91	0001	UG/L		2.	UJ	2.	I
	0271	08/05/91	A001	% RECOVERY		70.7		NA	I *
	0271	08/05/91	C001	UG/L	U	2.		NA	I *
	0271	08/05/91	D001	% RECOVERY		96.3		NA	I *
	0271	12/16/91	0001	UG/L	U	5.0	UJ	2.	I
	0271	12/16/91	A001	% RECOVERY		96.0		NA	I *

U (INORG)- The material was analyzed for, but was not detected above the level associated value. The associated value is either the sample quantita or the sample detection limit

UJ (INORG)- The material was analyzed for, but was not detected. The associated an estimate and may be inaccurate or imprecise

NC (INORG)- Not calculated

GROUNDWATER QUALITY DATA BY PARAMETER
SITE: TXT99 OU1 VALIDATED DATA
10/30/90 TO 09/18/92
REPORT DATE: 05/06/93

PARAMETER NAME	LOCATION ID	LOG DATE	SAMPLE ID	UNITS OF MEASURE	PVI	LAB VALUE	PVI	VALIDATED VALUE	RUN TYPE
SELENIUM, TOTAL	0271	12/16/91	C001	%DIFFRENCE	NC	0.00		NA	I *
	0271	06/22/92	0001	UG/L	U	2.0	U	2.0	I
	0271	06/22/92	A001	% RECOVERY		90.0		NA	I *
	0271	06/22/92	C001	%DIFFRENCE	NC	0.00		NA	I *
	0271	09/16/92	0001	UG/L	U	2.0	UJ	2.00	I
	0271	09/16/92	A001	% RECOVERY		89.0		NA	I *
	0271	09/16/92	C001	%DIFFRENCE	NC	0.00		NA	I *
	0301	11/05/90	0001	UG/L	U	2.	UJ	2.	I
	0301	11/05/90	A001	% RECOVERY		63.3		NA	I *
	0301	11/08/90	C001	UG/L	U	2.		NA	I *
	0301	04/30/91	0001	UG/L	U	2.	U	2.	I
	0305	11/01/90	0001	UG/L	U	2.	UJ	2.	I
	0305	01/31/91	0001	UG/L	U	2.	UJ	2.0	I
	0305	05/05/91	0001	UG/L	U	2.	U	2.	I
	0305	08/02/91	0001	UG/L	U	2.	UJ	2.	I
	0305	12/17/91	0001	UG/L	U	5.0	U	5.0	I
	0305	12/17/91	4001	UG/L	U	5.0	U	5.0	I
	0305	03/19/92	0001	UG/L	U	2.0	UJ	2.0	I
	0305	06/22/92	0001	UG/L	U	2.0	U	2.0	I
	0305	06/22/92	1001	UG/L	U	2.0	UJ	2.00	I
	0305	09/16/92	0001	UG/L	U	2.0	UJ	2.00	I
	0307	10/31/90	0001	UG/L	U	2.		NA	I *
	0307	02/03/91	0001	UG/L	U	2.	UJ	2.	I
	0307	05/07/91	0001	UG/L	U	2.	U	2.	I
	0307	08/04/91	0001	UG/L		2.	UJ	2.	I
	0307	12/15/91	0001	UG/L	U	5.0	UJ	5.0	I
	0307	03/23/92	0001	UG/L	U	2.0	UJ	2.00	I
	0307	06/21/92	0001	UG/L	U	2.0	UJ	2.00	I
	0307	09/17/92	0001	UG/L	U	2.0	UJ	2.00	I
	0307	09/17/92	A001	% RECOVERY		83.0		NA	I *
	0307	09/17/92	C001	%DIFFRENCE	NC	0.00		NA	I *
	0310	05/04/91	0001	UG/L	U	2.	U	2.	I
	0310	05/04/91	A001	% RECOVERY		100.3		NA	I *
	0310	05/04/91	C001	UG/L	B	2.01		NA	I *
	0310	12/14/91	0001	UG/L	U	5.0	UJ	5.0	I
	0310	06/20/92	0001	UG/L	U	2.0	UJ	2.00	I
	0311	11/05/90	0001	UG/L	U	2.	UJ	2.	I
	0313	10/31/90	0001	UG/L	U	2.		NA	I *
	0313	02/03/91	0001	UG/L	U	2.	UJ	10.	I
	0313	05/07/91	0001	UG/L	U	2.	U	2.	I
	0313	08/04/91	0001	UG/L		2.	UJ	2.	I
	0313	08/04/91	2001	UG/L		2.	UJ	2.	I
	0313	12/17/91	0001	UG/L	U	5.0	UJ	2.0	I
	0313	03/22/92	0001	UG/L	U	2.0	UJ	2.00	I
	0313	06/21/92	0001	UG/L	B	3.2	J	3.20	I
	0313	06/21/92	A001	% RECOVERY		86.0		NA	I *
	0313	06/21/92	C001	%DIFFRENCE	NC	0.00		NA	I *
	0313	09/17/92	0001	UG/L	U	2.0	UJ	2.0	I
SILVER, TOTAL	0063	11/01/90	0001	UG/L		21.9		21.9	I
	0063	02/05/91	0001	UG/L	U	5.	U	5.	I
	0063	02/05/91	A001	% RECOVERY		96.1		NA	I *
	0063	02/05/91	C001	UG/L	U	5.		NA	I *
	0063	05/06/91	0001	UG/L		25.8		25.8	I
	0063	08/05/91	0001	UG/L		31.6		31.6	I

NC (INORG)- Not calculated
U (INORG)- The material was analyzed for, but was not detected above the level associated value. The associated value is either the sample quantita or the sample detection limit
UJ (INORG)- The material was analyzed for, but was not detected. The associated an estimate and may be inaccurate or imprecise
B (INORG)- Present in blank
J (INORG)- The associated value is an estimated quantity

GROUNDWATER QUALITY DATA BY PARAMETER
SITE: TXT99 OU1 VALIDATED DATA
10/30/90 TO 09/18/92
REPORT DATE: 05/06/93

PARAMETER NAME	LOCATION ID	LOG DATE	SAMPLE ID	UNITS OF MEASURE	PVI	LAB VALUE	PVI	VALIDATED VALUE	RUN TYPE
SILVER, TOTAL	0063	12/16/91	0001	UG/L	U	10.0	U	10.0	I
	0063	03/23/92	0001	UG/L	U	8.0	U	8.0	I
	0063	03/23/92	1001	UG/L	U	8.0	U	8.0	I
	0063	06/22/92	0001	UG/L	U	6.0	U	6.0	I
	0063	06/22/92	1001	UG/L	U	6.0	U	6.0	I
	0063	09/16/92	0001	UG/L	U	3.0	UJ	3.00	I
	0071	11/06/90	0001	UG/L		18.5		NA	I *
	0071	02/01/91	0001	UG/L		15.3	UJ	15.3	I
	0071	05/06/91	0001	UG/L		25.		25.	I
	0071	08/05/91	0001	UG/L		25.3		25.3	I
	0071	12/16/91	0001	UG/L	U	10.0	U	10.0	I
	0071	12/16/91	1001	UG/L	U	10.0	U	10.0	I
	0071	03/23/92	0001	UG/L	U	8.0	U	8.0	I
	0071	06/23/92	0001	UG/L	U	6.0	U	6.0	I
	0071	09/16/92	0001	UG/L	U	3.0	UJ	3.00	I
	0076	11/06/90	0001	UG/L		17.4		NA	I *
	0076	02/01/91	0001	UG/L	B	7.4	UJ	7.4	I
	0076	05/06/91	0001	UG/L		23.1		23.1	I
	0076	12/16/91	0001	UG/L	U	10.0	U	10.0	I
	0076	03/23/92	0001	UG/L	U	8.0	U	8.0	I
	0076	03/23/92	A001	% RECOVERY		85.4		NA	I *
	0076	06/22/92	0001	UG/L	U	6.0	U	6.0	I
	0076	09/16/92	0001	UG/L	U	3.0	UJ	3.00	I
	0118	11/07/90	0001	UG/L		18.5		18.5	I
	0118	02/04/91	0001	UG/L	U	5.	U	5.	I
	0118	04/30/91	0001	UG/L		21.9		21.9	I
	0118	07/30/91	0001	UG/L		17.1		17.1	I
	0118	12/10/91	0001	UG/L	U	10.0	U	10.0	I
	0118	03/17/92	0001	UG/L	U	4.0	U	4.0	I
	0118	03/17/92	1001	UG/L	U	4.0	U	4.0	I
	0118	03/17/92	A001	% RECOVERY		91.2		NA	I *
	0118	03/17/92	C001	%DIFFRENCE	NC	0.00		NA	I *
	0118	06/17/92	0001	UG/L	U	6.0	U	6.0	I
	0118	09/14/92	0001	UG/L	U	3.0	UJ	3.00	I
	0126	11/06/90	0001	UG/L		19.6		NA	I *
	0126	02/05/91	0001	UG/L	U	5.	U	5.	I
	0126	05/01/91	0001	UG/L		24.3		24.3	I
	0126	07/31/91	0001	UG/L		15.		15.	I
	0126	12/12/91	0001	UG/L	U	10.0	U	10.0	I
	0126	12/12/91	A001	% RECOVERY		91.2		NA	I *
	0126	12/12/91	C001	%DIFFRENCE	NC	0.00		NA	I *
	0126	03/18/92	0001	UG/L	U	4.0	U	4.0	I
	0126	06/16/92	0001	UG/L	U	6.0	U	6.0	I
	0126	06/16/92	A001	% RECOVERY		89.2		NA	I *
	0126	06/16/92	C001	%DIFFRENCE	NC	0.00		NA	I *
	0126	09/14/92	0001	UG/L		3.3	J	3.30	I
	0126	09/14/92	1001	UG/L	U	3.0	UJ	3.00	I
	0129	11/05/90	0001	UG/L		22.		22.	I
	0129	02/04/91	0001	UG/L	U	5.	U	5.	I
	0129	04/30/91	0001	UG/L		22.8		22.8	I
	0129	07/30/91	0001	UG/L		19.3		19.3	I
	0129	12/17/91	0001	UG/L	U	10.0	U	10.0	I
	0129	03/17/92	0001	UG/L	U	4.0	U	4.0	I
	0129	06/16/92	0001	UG/L	U	6.0	U	6.0	I
	0129	09/15/92	0001	UG/L	U	3.0	UJ	3.00	I

U (INORG)- The material was analyzed for, but was not detected above the level associated value. The associated value is either the sample quantita or the sample detection limit
UJ (INORG)- The material was analyzed for, but was not detected. The associated an estimate and may be inaccurate or imprecise
B (INORG)- Present in blank
NC (INORG)- Not calculated
J (INORG)- The associated value is an estimated quantity

GROUNDWATER QUALITY DATA BY PARAMETER
SITE: TXT99 OU1 VALIDATED DATA
10/30/90 TO 09/18/92
REPORT DATE: 05/06/93

PARAMETER NAME	LOCATION ID	LOG DATE	SAMPLE ID	UNITS OF MEASURE	PVI	LAB VALUE	PVI	VALIDATED VALUE	RUN TYPE
SILVER, TOTAL	0138	05/02/91	0001	UG/L		24.		24.	I
	0138	07/30/91	0001	UG/L		21.9		21.9	I
	0271	11/06/90	0001	UG/L		16.9		NA	I *
	0271	02/01/91	0001	UG/L	U	5.	U	5.	I
	0271	02/01/91	A001	% RECOVERY		104.1		NA	I *
	0271	02/01/91	C001	UG/L	U	5.		NA	I *
	0271	05/06/91	0001	UG/L		24.2		24.2	I
	0271	08/05/91	0001	UG/L		20.9		20.9	I
	0271	08/05/91	A001	% RECOVERY		94.4		NA	I *
	0271	08/05/91	C001	UG/L		23.198		NA	I *
	0271	12/16/91	0001	UG/L	U	10.0	U	10.0	I
	0271	12/16/91	A001	% RECOVERY		90.8		NA	I *
	0271	12/16/91	C001	%DIFFRENCE	NC	0.00		NA	I *
	0271	06/22/92	0001	UG/L	U	6.0	U	6.0	I
	0271	06/22/92	A001	% RECOVERY		90.2		NA	I *
	0271	06/22/92	C001	%DIFFRENCE	NC	0.00		NA	I *
	0271	09/16/92	0001	UG/L	U	3.0	UJ	3.00	I
	0271	09/16/92	A001	% RECOVERY		102.		NA	I *
	0271	09/16/92	C001	%DIFFRENCE	NC	0.00		NA	I *
	0301	11/05/90	0001	UG/L		32.7	J	32.7	I
	0301	11/05/90	A001	% RECOVERY		81.1		NA	I *
	0301	11/08/90	C001	UG/L		32.537		NA	I *
	0301	04/30/91	0001	UG/L		30.9		30.9	I
	0305	11/01/90	0001	UG/L		22.9		22.9	I
	0305	01/31/91	0001	UG/L	B	8.	UJ	8.0	I
	0305	05/05/91	0001	UG/L		25.8		25.8	I
	0305	08/02/91	0001	UG/L		34.9		34.9	I
	0305	12/17/91	0001	UG/L	U	10.0	U	10.0	I
	0305	12/17/91	4001	UG/L	U	10.0	U	10.0	I
	0305	03/19/92	0001	UG/L	U	4.0	U	4.0	I
	0305	06/22/92	0001	UG/L	U	6.0	U	6.0	I
	0305	06/22/92	1001	UG/L	U	6.0	U	6.0	I
	0305	09/16/92	0001	UG/L		9.4	J	9.40	I
	0307	10/31/90	0001	UG/L		22.7		NA	I *
	0307	02/03/91	0001	UG/L	U	5.	U	5.	I
	0307	05/07/91	0001	UG/L		27.		27.	I
	0307	08/04/91	0001	UG/L		35.4		35.4	I
	0307	12/15/91	0001	UG/L	U	10.0	U	10.0	I
	0307	03/23/92	0001	UG/L	U	8.0	U	8.0	I
	0307	06/21/92	0001	UG/L	U	6.0	U	6.0	I
	0307	09/17/92	0001	UG/L	U	3.0	UJ	3.00	I
	0307	09/17/92	A001	% RECOVERY		92.0		NA	I *
	0307	09/17/92	C001	%DIFFRENCE	NC	0.00		NA	I *
	0310	05/04/91	0001	UG/L		22.		22.	I
	0310	05/04/91	A001	% RECOVERY		91.5		NA	I *
	0310	05/04/91	C001	UG/L		21.925		NA	I *
	0310	12/14/91	0001	UG/L	U	10.0	U	10.0	I
	0310	06/20/92	0001	UG/L	U	6.0	U	6.0	I
	0311	11/05/90	0001	UG/L		17.1		17.1	I
	0313	10/31/90	0001	UG/L		111.		NA	I *
	0313	02/03/91	0001	UG/L	U	5.	U	5.	I
	0313	05/07/91	0001	UG/L		36.4	J	36.4	I
	0313	08/04/91	0001	UG/L		147.	J	147.	I
	0313	08/04/91	2001	UG/L	U	10.	U	10.	I
	0313	12/17/91	0001	UG/L	U	10.0	U	10.0	I

U (INORG)- The material was analyzed for, but was not detected above the level associated value. The associated value is either the sample quantita or the sample detection limit
NC (INORG)- Not calculated
UJ (INORG)- The material was analyzed for, but was not detected. The associated an estimate and may be inaccurate or imprecise
J (INORG)- The associated value is an estimated quantity
B (INORG)- Present in blank

GROUNDWATER QUALITY DATA BY PARAMETER
SITE: TXT99 OU1 VALIDATED DATA
10/30/90 TO 09/18/92
REPORT DATE: 05/06/93

PARAMETER NAME	LOCATION ID	LOG DATE	SAMPLE ID	UNITS OF MEASURE	PVI	LAB VALUE	PVI	VALIDATED VALUE	RUN TYPE
SILVER, TOTAL	0313	03/22/92	0001	UG/L	B	4.10	J	4.10	I
	0313	06/21/92	0001	UG/L	U	6.0	U	6.0	I
	0313	06/21/92	A001	% RECOVERY		96.4		NA	I *
	0313	06/21/92	C001	%DIFFRENCE	NC	0.00		NA	I *
	0313	09/17/92	0001	UG/L	U	3.0	UJ	3.00	I
SILVER-110	0063	02/05/91	0001	PCI/L	U	41.		NA	I *
	0071	02/01/91	0001	PCI/L	U	46.		NA	I *
	0076	02/01/91	0001	PCI/L	U	57.		NA	I *
	0118	02/04/91	0001	PCI/L	U	41.		NA	I *
	0122	02/03/91	0001	PCI/L	U	48.		NA	I *
	0126	02/05/91	0001	PCI/L	U	30.		NA	I *
	0129	02/04/91	0001	PCI/L	U	42.		NA	I *
	0271	02/01/91	0001	PCI/L	U	49.		NA	I *
	0305	01/31/91	0001	PCI/L	U	43.		NA	I *
	0307	02/03/91	0001	PCI/L	U	32.		NA	I *
	0307	02/03/91	C001	PCI/L	U	42.		NA	I *
	0313	02/03/91	0001	PCI/L	U	40.		NA	I *
SODIUM, TOTAL	0046	02/05/91	0001	UG/L		83700.		NA	I *
	0046	05/06/91	0001	UG/L		73800.		NA	I *
	0046	08/05/91	0001	MG/L		73.2		NA	I *
	0046	06/22/92	0001	UG/L		64500.		64500.	I
	0046	09/16/92	0001	UG/L		85100.		85100.	I
	0063	11/01/90	0001	UG/L		106000.		106000.	I
	0063	11/01/90	I001	UG/L		106000.		NA	I *
	0063	02/05/91	0001	UG/L		101000.		NA	I *
	0063	02/05/91	0001	UG/L		106000.		106000.	I
	0063	02/05/91	C001	UG/L		96600.		NA	I *
	0063	02/05/91	C001	UG/L		102657.63		NA	I *
	0063	05/06/91	0001	UG/L		91700.		NA	I *
	0063	05/06/91	0001	UG/L		88900.		88900.	I
	0063	05/06/91	C001	UG/L		92100.		NA	I *
	0063	08/05/91	0001	MG/L		104.		NA	I *
	0063	08/05/91	0001	UG/L		106000.		106000.	I
	0063	12/16/91	0001	UG/L		105000.		105000.	I
	0063	03/23/92	0001	UG/L		95700.	J	95700.00	I
	0063	03/23/92	1001	UG/L		93800.	J	93800.00	I
	0063	06/22/92	0001	UG/L		86200.		86200.	I
	0063	06/22/92	1001	UG/L		86800.		86800.	I
	0063	09/16/92	0001	UG/L		101000.		101000.	I
	0071	11/06/90	0001	UG/L		82100.		NA	I *
	0071	02/01/91	0001	UG/L		80500.		80500.	I
	0071	02/01/91	1001	UG/L		81300.		NA	I *
	0071	05/06/91	0001	UG/L		87100.		NA	I *
	0071	05/06/91	0001	UG/L		84600.		84600.	I
	0071	08/05/91	0001	MG/L		83.6		NA	I *
	0071	08/05/91	0001	UG/L		90500.		90500.	I
	0071	12/16/91	0001	UG/L		84900.		84900.	I
	0071	12/16/91	1001	UG/L		82800.		82800.	I
	0071	03/23/92	0001	UG/L		71100.	J	71100.	I
	0071	06/23/92	0001	UG/L		68600.		68600.	I

B (INORG)- Present in blank
J (INORG)- The associated value is an estimated quantity
U (INORG)- The material was analyzed for, but was not detected above the level associated value. The associated value is either the sample quantita or the sample detection limit
NC (INORG)- Not calculated
UJ (INORG)- The material was analyzed for, but was not detected. The associated an estimate and may be inaccurate or imprecise
U (ORG) - The material was analyzed for, but was not detected. The associated numerical value is the sample quantitation limit

GROUNDWATER QUALITY DATA BY PARAMETER
SITE: TXT99 OU1 VALIDATED DATA
10/30/90 TO 09/18/92
REPORT DATE: 05/06/93

PARAMETER NAME	LOCATION ID	LOG DATE	SAMPLE ID	UNITS OF MEASURE	PVI	LAB VALUE	PVI	VALIDATED VALUE	RUN TYPE
SODIUM, TOTAL	0071	09/16/92	0001	UG/L		70900.		70900.	I
	0071	09/16/92	1001	UG/L		70000.		70000.	I
	0076	11/06/90	0001	UG/L		67000.		NA	I *
	0076	02/01/91	0001	UG/L		53800.		53800.	I
	0076	02/01/91	1001	UG/L		52000.		NA	I *
	0076	05/06/91	0001	UG/L		49200.		NA	I *
	0076	05/06/91	0001	UG/L		46900.		46900.	I
	0076	12/16/91	0001	UG/L		46600.		46600.	I
	0076	03/23/92	0001	UG/L		53100.	J	53100.00	I
	0076	03/23/92	A001	% RECOVERY		100.		NA	I *
	0076	03/23/92	C001	%DIFFRENCE		3.6		NA	I *
	0076	06/22/92	0001	UG/L		46800.		46800.	I
	0076	09/16/92	0001	UG/L		47700.		47700.	I
	0111	11/02/90	0001	UG/L		108000.		NA	I *
	0111	05/07/91	0001	UG/L		103000.		NA	I *
	0112	11/02/90	0001	UG/L		34500.		NA	I *
	0112	05/03/91	0001	UG/L		34900.		NA	I *
	0115	11/03/90	0001	UG/L		157000.		NA	I *
	0115	02/03/91	0001	UG/L		128000.		NA	I *
	0115	05/02/91	0001	UG/L		154000.		NA	I *
	0115	08/01/91	0001	MG/L		170.		NA	I *
	0115	08/01/91	2001	MG/L		.14		NA	I *
	0115	06/17/92	0001	UG/L		145000.		145000.	I
	0115	06/17/92	4001	UG/L	B	128.		128.	I
	0115	09/15/92	0001	UG/L		159000.		159000.	I
	0115	09/15/92	4001	UG/L		34.6	UJ	34.60	I
	0117	11/04/90	0001	UG/L		218000.		NA	I *
	0117	05/02/91	0001	UG/L		89800.		NA	I *
	0118	11/07/90	0001	UG/L		53000.		53000.	I
	0118	11/07/90	1001	MG/L		54500.		NA	I *
	0118	02/04/91	0001	UG/L		54300.		NA	I *
	0118	02/04/91	0001	UG/L		55700.		55700.	I
	0118	02/04/91	1001	UG/L		54300.		NA	I *
	0118	04/30/91	0001	UG/L		51800.		NA	I *
	0118	04/30/91	0001	UG/L		52600.		52600.	I
	0118	07/30/91	0001	MG/L		49.9		NA	I *
	0118	07/30/91	0001	UG/L		52200.		52200.	I
	0118	12/10/91	0001	UG/L		56600.		56600.	I
	0118	03/17/92	0001	UG/L		54000.	J	54000.00	I
	0118	03/17/92	1001	UG/L		50300.	J	50300.00	I
	0118	03/17/92	A001	% RECOVERY		105.		NA	I *
	0118	03/17/92	C001	%DIFFRENCE		0.23		NA	I *
	0118	06/17/92	0001	UG/L		55000.		55000.	I
	0118	09/14/92	0001	UG/L		49000.		49000.	I
	0119	06/19/92	0001	UG/L		156000.	J	156000.	I
	0120	11/05/90	0001	UG/L		117000.		NA	I *
	0120	05/02/91	0001	UG/L		108000.		NA	I *
	0122	11/01/90	0001	UG/L		62200.		NA	I *
	0122	02/03/91	0001	UG/L		56900.		NA	I *
	0122	05/04/91	0001	UG/L		60600.		NA	I *
	0122	08/02/91	0001	MG/L		61.8		NA	I *
	0123	11/03/90	0001	UG/L		561000.		NA	I *
	0123	05/01/91	0001	UG/L		592000.		NA	I *
	0123	06/16/92	0001	UG/L		565000.		565000.	I
	0124	11/03/90	0001	UG/L		61900.		NA	I *
	0124	05/02/91	0001	UG/L		67900.		NA	I *
	0124	06/16/92	0001	UG/L		51600.		51600.	I
	0124	06/16/92	1001	UG/L		53500.		53500.	I
	0125	06/20/92	0001	UG/L		30800.		30800.	I

J (INORG)- The associated value is an estimated quantity
B (INORG)- Present in blank
UJ (INORG)- The material was analyzed for, but was not detected. The associated
an estimate and may be inaccurate or imprecise

GROUNDWATER QUALITY DATA BY PARAMETER
SITE: TXT99 OU1 VALIDATED DATA
10/30/90 TO 09/18/92
REPORT DATE: 05/06/93

PARAMETER NAME	LOCATION ID	LOG DATE	SAMPLE ID	UNITS OF MEASURE	PVI	LAB VALUE	PVI	VALIDATED VALUE	RUN TYPE
SODIUM, TOTAL	0126	11/06/90	0001	UG/L		67700.		NA	I *
	0126	02/05/91	0001	UG/L		72200.		NA	I *
	0126	02/05/91	0001	UG/L		70900.		70900.	I
	0126	05/01/91	0001	UG/L		101000.		NA	I *
	0126	05/01/91	0001	UG/L		98800.		98800.	I
	0126	07/31/91	0001	MG/L		80.9		80.9	I
	0126	07/31/91	0001	UG/L		81200.		81200.	I
	0126	12/12/91	0001	UG/L		67300.		67300.	I
	0126	12/12/91	A001	% RECOVERY		81.6		NA	I *
	0126	12/12/91	C001	%DIFFRENCE		5.5		NA	I *
	0126	03/18/92	0001	UG/L		67600.	J	67600.00	I
	0126	06/16/92	0001	UG/L		68900.		68900.	I
	0126	06/16/92	A001	% RECOVERY		87.7		NA	I *
	0126	06/16/92	C001	%DIFFRENCE		0.28		NA	I *
	0126	09/14/92	0001	UG/L		70600.		70600.	I
	0126	09/14/92	1001	UG/L		70300.		70300.	I
	0127	11/02/90	0001	UG/L		55100.		NA	I *
	0127	05/02/91	0001	UG/L		47100.		NA	I *
	0129	11/05/90	0001	UG/L		65800.		65800.	I
	0129	11/05/90	I001	UG/L		66300.		NA	I *
	0129	02/04/91	0001	UG/L		66400.		NA	I *
	0129	02/04/91	0001	UG/L		66700.		66700.	I
	0129	02/04/91	I001	UG/L		66400.		NA	I *
	0129	04/30/91	0001	UG/L		66900.		NA	I *
	0129	04/30/91	0001	UG/L		66800.		66800.	I
	0129	07/30/91	0001	MG/L		52.7		NA	I *
	0129	07/30/91	0001	UG/L		63500.		63500.	I
	0129	12/17/91	0001	UG/L		58400.		58400.	I
	0129	03/17/92	0001	UG/L		57300.	J	57300.00	I
	0129	06/16/92	0001	UG/L		60400.		60400.	I
	0129	09/15/92	0001	UG/L		65400.		65400.	I
	0137	11/02/90	0001	UG/L		89400.		NA	I *
	0137	05/03/91	0001	UG/L		87900.		NA	I *
	0138	05/02/91	0001	UG/L		60300.		NA	I *
	0138	05/02/91	0001	UG/L		59400.		59400.	I
	0138	07/30/91	0001	MG/L		64.1		NA	I *
	0138	07/30/91	0001	UG/L		57200.		57200.	I
	0138	06/17/92	0001	UG/L		64500.		64500.	I
	0138	09/14/92	0001	UG/L		70300.		70300.	I
	0151	11/04/90	0001	UG/L		7440.		NA	I *
	0151	05/06/91	0001	UG/L		9200.		NA	I *
	0152	10/30/90	0001	UG/L		65500.		NA	I *
	0152	01/30/91	0001	UG/L		66000.		NA	I *
	0152	05/03/91	0001	UG/L		67900.		NA	I *
	0152	08/03/91	0001	MG/L		67.8		NA	I *
	0152	08/03/91	C001	MG/L		66.2		NA	I *
	0152	08/03/91	C002	MG/L		66.5		NA	I *
	0152	06/18/92	0001	UG/L		70200.	J	70200.00	I
	0152	09/17/92	0001	UG/L		73000.		73000.	I
	0153	10/30/90	0001	UG/L		70600.		NA	I *
	0153	05/03/91	0001	UG/L		73830.		NA	I *
	0153	06/18/92	0001	UG/L		71100.		71100.	I
	0154	11/02/90	0001	UG/L		80900.		NA	I *
	0154	01/30/91	0001	UG/L		82100.		NA	I *
	0154	05/04/91	0001	UG/L		88800.		NA	I *
	0154	05/04/91	C001	UG/L		88800.		NA	I *
	0154	08/02/91	0001	MG/L		84.7		NA	I *
	0154	06/18/92	0001	UG/L		76100.	J	76100.00	I
	0154	06/18/92	1001	UG/L		75100.	J	75100.00	I
	0154	09/17/92	0001	UG/L		88600.		88600.	I
	0155	10/31/90	0001	UG/L		84000.		NA	I *
	0155	01/29/91	0001	UG/L		86400.		NA	I *

J (INORG)- The associated value is an estimated quantity

GROUNDWATER QUALITY DATA BY PARAMETER
SITE: TXT99 OU1 VALIDATED DATA
10/30/90 TO 09/18/92
REPORT DATE: 05/06/93

PARAMETER NAME	LOCATION ID	LOG DATE	SAMPLE ID	UNITS OF MEASURE	PVI	LAB VALUE	PVI	VALIDATED VALUE	RUN TYPE
SODIUM, TOTAL	0155	01/29/91	C001	UG/L		86908.07		NA	I *
	0155	05/04/91	0001	UG/L		70000.		NA	I *
	0155	08/02/91	0001	MG/L		70.1		NA	I *
	0155	06/18/92	0001	UG/L		76600.	J	76600.00	I
	0155	09/17/92	0001	UG/L		84500.		84500.	I
	0155	09/17/92	A001	% RECOVERY		114.		NA	I *
	0155	09/17/92	C001	%DIFFRENCE		2.2		NA	I *
	0156	11/04/90	0001	UG/L		37300.		NA	I *
	0156	05/01/91	0001	UG/L		30100.		NA	I *
	0156	06/17/92	0001	UG/L		36000.		36000.	I
	0158	11/03/90	0001	UG/L		57400.		NA	I *
	0158	05/07/91	0001	UG/L		479.		NA	I *
	0158	06/20/92	0001	UG/L		63000.		63000.	I
	0159	11/03/90	0001	UG/L		25500.		NA	I *
	0159	02/02/91	0001	UG/L		27300.		NA	I *
	0159	05/02/91	0001	UG/L		23700.		NA	I *
	0159	08/01/91	0001	MG/L		24.		NA	I *
	0159	06/17/92	0001	UG/L		46600.		46600.	I
	0159	09/15/92	0001	UG/L		28300.		28300.	I
	0160	11/03/90	0001	UG/L		27100.		NA	I *
	0160	02/05/91	0001	UG/L		28500.		NA	I *
	0160	05/03/91	0001	UG/L		27600.		NA	I *
	0160	07/31/91	0001	MG/L		24.3		NA	I *
	0160	06/17/92	0001	UG/L		52900.		52900.	I
	0160	09/15/92	0001	UG/L		40100.		40100.	I
	0271	11/06/90	0001	UG/L		66500.		NA	I *
	0271	02/01/91	0001	UG/L		82400.		82400.	I
	0271	02/01/91	C001	UG/L		81785.82		NA	I *
	0271	02/01/91	I001	UG/L		78000.		NA	I *
	0271	05/06/91	0001	UG/L		73200.		NA	I *
	0271	05/06/91	0001	UG/L		71400.		71400.	I
	0271	08/05/91	0001	MG/L		64.8		NA	I *
	0271	08/05/91	0001	UG/L		64400.		64400.	I
	0271	08/05/91	C001	MG/L		64.8		NA	I *
	0271	08/05/91	C001	UG/L		66658.336		NA	I *
	0271	08/05/91	C002	MG/L		64.		NA	I *
	0271	12/16/91	0001	UG/L		72800.		72800.	I
	0271	12/16/91	A001	% RECOVERY		110.		NA	I *
	0271	12/16/91	C001	%DIFFRENCE		0.17		NA	I *
	0271	06/22/92	0001	UG/L		64800.		64800.	I
	0271	06/22/92	A001	% RECOVERY		82.4		NA	I *
	0271	06/22/92	C001	%DIFFRENCE		4.4		NA	I *
	0271	09/16/92	0001	UG/L		61800.		61800.	I
	0271	09/16/92	A001	% RECOVERY		165.		NA	I *
	0271	09/16/92	C001	%DIFFRENCE		15.1		NA	I *
	0301	11/05/90	0001	UG/L		75600.		75600.	I
	0301	11/05/90	I001	UG/L		80100.		NA	I *
	0301	11/08/90	C001	UG/L		77848.898		NA	I *
	0301	04/30/91	0001	UG/L		83400.		NA	I *
	0301	04/30/91	0001	UG/L		80400.		80400.	I
	0302	11/05/90	I001	UG/L		49700.		NA	I *
	0302	04/30/91	0001	UG/L		47500.		NA	I *
	0303	11/07/90	0001	MG/L		21000.		NA	I *
	0303	05/02/91	0001	UG/L		21400.		NA	I *
	0303	06/16/92	0001	UG/L		22100.		22100.	I
	0304	11/07/90	0001	MG/L		7110.		NA	I *
	0304	11/07/90	C001	MG/L		6940.		NA	I *
	0304	05/01/91	0001	UG/L		7540.		NA	I *
	0304	06/16/92	0001	UG/L		7110.		7110.	I
	0305	11/01/90	0001	UG/L		100000.		100000.	I
	0305	11/01/90	I001	UG/L		101000.		NA	I *
	0305	01/31/91	0001	UG/L		100000.		100000.	I

J (INORG)- The associated value is an estimated quantity

GROUNDWATER QUALITY DATA BY PARAMETER
SITE: TXT99 OU1 VALIDATED DATA
10/30/90 TO 09/18/92
REPORT DATE: 05/06/93

PARAMETER NAME	LOCATION ID	LOG DATE	SAMPLE ID	UNITS OF MEASURE	PVI	LAB VALUE	PVI	VALIDATED VALUE	RUN TYPE
SODIUM, TOTAL	0305	01/31/91	I001	UG/L		93100.		NA	I *
	0305	05/05/91	0001	UG/L		98600.		NA	I *
	0305	05/05/91	0001	UG/L		97600.		97600.	I
	0305	08/02/91	0001	MG/L		101.		NA	I *
	0305	08/02/91	0001	UG/L		101000.		101000.	I
	0305	12/17/91	0001	UG/L		103000.		103000.	I
	0305	12/17/91	4001	UG/L	U	5000.	UJ	323.00	I
	0305	03/19/92	0001	UG/L		92600.	J	92600.00	I
	0305	06/22/92	0001	UG/L		79900.		79900.	I
	0305	06/22/92	1001	UG/L		86000.		86000.	I
	0305	09/16/92	0001	UG/L		88300.		88300.	I
	0306	10/30/90	0001	UG/L		70000.		NA	I *
	0306	02/06/91	0001	UG/L		78400.		NA	I *
	0306	05/04/91	0001	UG/L		72000.		NA	I *
	0306	08/03/91	0001	MG/L		87.4		NA	I *
	0306	06/18/92	0001	UG/L		72900.	J	72900.00	I
	0306	06/18/92	A001	% RECOVERY		79.8		NA	I *
	0306	06/18/92	C001	%DIFFRENCE		1.9		NA	I *
	0306	09/17/92	0001	UG/L		76200.		76200.	I
	0306	09/17/92	1001	UG/L		77300.		77300.	I
	0307	10/31/90	0001	UG/L		102000.		NA	I *
	0307	10/31/90	I001	UG/L		102000.		NA	I *
	0307	02/03/91	0001	UG/L		100000.		100000.	I
	0307	02/03/91	I001	UG/L		99600.		NA	I *
	0307	05/07/91	0001	UG/L		101000.		NA	I *
	0307	05/07/91	0001	UG/L		98300.		98300.	I
	0307	05/07/91	C001	UG/L		101000.		NA	I *
	0307	08/04/91	0001	MG/L		103.		NA	I *
	0307	08/04/91	0001	UG/L		101000.		101000.	I
	0307	12/15/91	0001	UG/L		97100.		97100.	I
	0307	03/23/92	0001	UG/L		92500.	J	92500.00	I
	0307	06/21/92	0001	UG/L		93300.		93300.	I
	0307	09/17/92	0001	UG/L		103000.		103000.	I
	0307	09/17/92	A001	% RECOVERY	*	89.6		NA	I *
	0307	09/17/92	C001	%DIFFRENCE		1.9		NA	I *
	0309	11/02/90	0001	UG/L		292000.		NA	I *
	0309	05/06/91	0001	UG/L		290000.		NA	I *
	0309	06/19/92	0001	UG/L		317000.	J	317000.00	I
	0309	09/16/92	0001	UG/L		299000.		299000.	I
	0310	10/30/90	0001	UG/L		38100.		NA	I *
	0310	05/04/91	0001	UG/L		36400.		NA	I *
	0310	05/04/91	0001	UG/L		37000.		37000.	I
	0310	05/04/91	C001	UG/L		36741.301		NA	I *
	0310	12/14/91	0001	UG/L		36300.		36300.	I
	0310	06/20/92	0001	UG/L		37600.		37600.	I
	0311	11/05/90	0001	UG/L		33900.		33900.	I
	0311	11/05/90	I001	UG/L		33600.		NA	I *
	0311	05/02/91	0001	UG/L		50000.		NA	I *
	0311	06/17/92	0001	UG/L		56700.		56700.	I
	0312	02/04/91	0001	UG/L		58000.		NA	I *
	0312	05/06/91	0001	UG/L		55100.		NA	I *
	0312	06/20/92	0001	UG/L		61400.		61400.	I
	0312	09/17/92	0001	UG/L		51000.		51000.	I
	0313	10/31/90	0001	UG/L		104000.		NA	I *
	0313	10/31/90	I001	UG/L		102000.		NA	I *
	0313	02/03/91	0001	UG/L		99900.		99900.	I

U (INORG)- The material was analyzed for, but was not detected above the level associated value. The associated value is either the sample quantita or the sample detection limit
UJ (INORG)- The material was analyzed for, but was not detected. The associated an estimate and may be inaccurate or imprecise
J (INORG)- The associated value is an estimated quantity
* (INORG)- Control limits not applicable

GROUNDWATER QUALITY DATA BY PARAMETER
SITE: TXT99 OU1 VALIDATED DATA
10/30/90 TO 09/18/92
REPORT DATE: 05/06/93

PARAMETER NAME	LOCATION ID	LOG DATE	SAMPLE ID	UNITS OF MEASURE	PVI	LAB VALUE	PVI	VALIDATED VALUE	RUN TYPE
SODIUM, TOTAL	0313	02/03/91	I001	UG/L		95600.		NA	I *
	0313	05/07/91	0001	UG/L		98400.		NA	I *
	0313	05/07/91	0001	UG/L		94700.		94700.	I
	0313	08/04/91	0001	MG/L		94.3		NA	I *
	0313	08/04/91	0001	UG/L		93400.		93400.	I
	0313	08/04/91	2001	MG/L		.341		NA	I *
	0313	08/04/91	2001	UG/L		369.		369.	I
	0313	12/17/91	0001	UG/L		80900.		80900.	I
	0313	03/22/92	0001	UG/L		84600.	J	84600.00	I
	0313	06/21/92	0001	UG/L		84100.		84100.	I
	0313	06/21/92	A001	% RECOVERY		113.		NA	I *
	0313	06/21/92	C001	%DIFFRENCE		1.7		NA	I *
	0313	09/17/92	0001	UG/L		90100.		90100.	I
	0314	11/07/90	0001	MG/L		120000.		NA	I *
	0314	05/04/91	0001	UG/L		127000.		NA	I *
	0314	06/19/92	0001	UG/L		131000.	J	131000.	I
	0315	10/31/90	0001	UG/L		97700.		NA	I *
	0315	01/31/91	0001	UG/L		120000.		NA	I *
	0315	05/05/91	0001	UG/L		120000.		NA	I *
	0315	08/03/91	0001	MG/L		102.		NA	I *
	0315	06/20/92	0001	UG/L		108000.		108000.	I
	0315	09/16/92	0001	UG/L		114000.		114000.	I
	0317	05/08/91	0001	UG/L		63600.		NA	I *
	0317	06/20/92	0001	UG/L		56800.		56800.	I
	0318	11/04/90	0001	UG/L		37200.		NA	I *
	0318	05/05/91	0001	UG/L		37200.		NA	I *
	0319	11/04/90	0001	UG/L		46700.		NA	I *
	0319	05/07/91	0001	UG/L		44100.		NA	I *
	0319	06/19/92	0001	UG/L		42500.	J	42500.00	I
	0320	11/01/90	0001	UG/L		30600.		NA	I *
	0320	11/01/90	C001	UG/L		30000.		NA	I *
	0320	05/07/91	0001	UG/L		19600.		NA	I *
	0320	06/19/92	0001	UG/L		34100.	J	34100.00	I
SODIUM-22	0063	02/05/91	0001	PCI/L	U	17.		NA	I *
	0071	02/01/91	0001	PCI/L	U	16.		NA	I *
	0076	02/01/91	0001	PCI/L	U	20.		NA	I *
	0118	02/04/91	0001	PCI/L	U	21.		NA	I *
	0122	02/03/91	0001	PCI/L	U	16.		NA	I *
	0126	02/05/91	0001	PCI/L	U	17.		NA	I *
	0129	02/04/91	0001	PCI/L	U	12.		NA	I *
	0271	02/01/91	0001	PCI/L	U	9.1		NA	I *
	0305	01/31/91	0001	PCI/L	U	9.6		NA	I *
	0307	02/03/91	0001	PCI/L	U	21.		NA	I *
	0307	02/03/91	C001	PCI/L	U	14.		NA	I *
	0313	02/03/91	0001	PCI/L	U	14.		NA	I *
SPECIFIC CONDUCTANCE	0046	12/16/91	0001	UMHOS/CM		990		NA	I *
	0046	03/23/92	0001	UMHOS/CM		1005		NA	I *
	0046	06/22/92	0001	UMHOS/CM		1110		NA	I *
	0046	09/16/92	0001	UMHOS/CM		1100		NA	I *
	0063	12/16/91	0001	UMHOS/CM		1200		NA	I *
	0063	03/23/92	0001	UMHOS/CM		1130		NA	I *
	0063	03/23/92	1001	UMHOS/CM		1130		NA	I *
	0063	06/22/92	0001	UMHOS/CM		1290		NA	I *
	0063	09/16/92	0001	UMHOS/CM		1300		NA	I *
	0071	12/16/91	0001	UMHOS/CM		800		NA	I *
	0071	03/23/92	0001	UMHOS/CM		820		NA	I *
	0071	03/23/92	1001	UMHOS/CM		820		NA	I *

J (INORG)- The associated value is an estimated quantity
U (ORG) - The material was analyzed for, but was not detected. The associated numerical value is the sample quantitation limit

GROUNDWATER QUALITY DATA BY PARAMETER
SITE: TXT99 OU1 VALIDATED DATA
10/30/90 TO 09/18/92
REPORT DATE: 05/06/93

PARAMETER NAME	LOCATION ID	LOG DATE	SAMPLE ID	UNITS OF MEASURE	PVI	LAB VALUE	PVI	VALIDATED VALUE	RUN TYPE
SPECIFIC CONDUCTANCE	0071	06/23/92	0001	UMHOS/CM		830		NA	I *
	0071	09/16/92	0001	UMHOS/CM		1050		NA	I *
	0076	12/16/91	0001	UMHOS/CM		680		NA	I *
	0076	03/23/92	0001	UMHOS/CM		730		NA	I *
	0076	06/22/92	0001	UMHOS/CM		750		NA	I *
	0076	09/16/92	0001	UMHOS/CM		820		NA	I *
	0111	12/16/91	0001	UMHOS/CM		1070		NA	I *
	0112	12/13/91	0001	UMHOS/CM		900		NA	I *
	0115	12/13/91	0001	UMHOS/CM		1210		NA	I *
	0115	03/19/92	0001	UMHOS/CM		1010		NA	I *
	0115	06/17/92	0001	UMHOS/CM		1280		NA	I *
	0115	09/15/92	0001	UMHOS/CM		1270		NA	I *
	0117	12/19/91	0001	UMHOS/CM		1430		NA	I *
	0118	12/10/91	0001	UMHOS/CM		700		NA	I *
	0118	03/17/92	0001	UMHOS/CM		760		NA	I *
	0118	06/17/92	0001	UMHOS/CM		790		NA	I *
	0118	09/14/92	0001	UMHOS/CM		820		NA	I *
	0119	06/19/92	0001	UMHOS/CM		1410		NA	I *
	0120	12/17/91	0001	UMHOS/CM		1380		NA	I *
	0122	12/13/91	0001	UMHOS/CM		1150		NA	I *
	0122	03/20/92	0001	UMHOS/CM		2310		NA	I *
	0123	12/11/91	0001	UMHOS/CM		2500		NA	I *
	0123	06/16/92	0001	UMHOS/CM		2600		NA	I *
	0124	12/12/91	0001	UMHOS/CM		730		NA	I *
	0124	06/16/92	0001	UMHOS/CM		800		NA	I *
	0125	06/20/92	0001	UMHOS/CM		680		NA	I *
	0126	12/12/91	0001	UMHOS/CM		800		NA	I *
	0126	03/18/92	0001	UMHOS/CM		870		NA	I *
	0126	06/16/92	0001	UMHOS/CM		900		NA	I *
	0126	09/14/92	0001	UMHOS/CM		900		NA	I *
	0127	12/11/91	0001	UMHOS/CM		670		NA	I *
	0129	12/17/91	0001	UMHOS/CM		780		NA	I *
	0129	03/17/92	0001	UMHOS/CM		840		NA	I *
	0129	06/16/92	0001	UMHOS/CM		870		NA	I *
	0129	09/15/92	0001	UMHOS/CM		930		NA	I *
	0137	12/19/91	0001	UMHOS/CM		880		NA	I *
	0138	12/11/91	0001	UMHOS/CM		750		NA	I *
	0138	03/17/92	0001	UMHOS/CM		820		NA	I *
	0138	06/17/92	0001	UMHOS/CM		850		NA	I *
	0138	09/14/92	0001	UMHOS/CM		890		NA	I *
	0151	12/18/91	0001	UMHOS/CM		550		NA	I *
	0152	12/14/91	0001	UMHOS/CM		1000		NA	I *
	0152	03/20/92	0001	UMHOS/CM		1020		NA	I *
	0152	06/18/92	0001	UMHOS/CM		1040		NA	I *
	0152	09/17/92	0001	UMHOS/CM		1050		NA	I *
	0153	12/14/91	0001	UMHOS/CM		900		NA	I *
	0153	06/18/92	0001	UMHOS/CM		1000		NA	I *
	0154	12/14/91	0001	UMHOS/CM		1060		NA	I *
	0154	03/21/92	0001	UMHOS/CM		830		NA	I *
	0154	06/18/92	0001	UMHOS/CM		960		NA	I *
	0154	09/17/92	0001	UMHOS/CM		1000		NA	I *
	0155	12/13/91	0001	UMHOS/CM		880		NA	I *
	0155	03/21/92	0001	UMHOS/CM		870		NA	I *
	0155	06/18/92	0001	UMHOS/CM		1000		NA	I *
	0155	09/17/92	0001	UMHOS/CM		1100		NA	I *
	0156	12/11/91	0001	UMHOS/CM		650		NA	I *
	0156	06/17/92	0001	UMHOS/CM		630		NA	I *
	0158	12/19/91	0001	UMHOS/CM		710		NA	I *
	0158	06/20/92	0001	UMHOS/CM		750		NA	I *
	0159	12/12/91	0001	UMHOS/CM		720		NA	I *
	0159	03/18/92	0001	UMHOS/CM		2290		NA	I *
	0159	06/17/92	0001	UMHOS/CM		670		NA	I *
	0159	09/15/92	0001	UMHOS/CM		550		NA	I *

GROUNDWATER QUALITY DATA BY PARAMETER
SITE: TXT99 OU1 VALIDATED DATA
10/30/90 TO 09/18/92
REPORT DATE: 05/06/93

PARAMETER NAME	LOCATION ID	LOG DATE	SAMPLE ID	UNITS OF MEASURE	PVI	LAB VALUE	PVI	VALIDATED VALUE	RUN TYPE
SPECIFIC CONDUCTANCE	0160	12/12/91	0001	UMHOS/CM		690		NA	I *
	0160	03/24/92	0001	UMHOS/CM		720		NA	I *
	0160	06/17/92	0001	UMHOS/CM		710		NA	I *
	0160	09/15/92	0001	UMHOS/CM		550		NA	I *
	0271	12/16/91	0001	UMHOS/CM		760		NA	I *
	0271	06/22/92	0001	UMHOS/CM		910		NA	I *
	0271	09/16/92	0001	UMHOS/CM		1000		NA	I *
	0301	12/10/91	0001	UMHOS/CM		820		NA	I *
	0302	12/10/91	0001	UMHOS/CM		790		NA	I *
	0303	12/10/91	0001	UMHOS/CM		710		NA	I *
	0303	06/16/92	0001	UMHOS/CM		710		NA	I *
	0304	12/11/91	0001	UMHOS/CM		520		NA	I *
	0304	06/16/92	0001	UMHOS/CM		510		NA	I *
	0305	12/17/91	0001	UMHOS/CM		1270		NA	I *
	0305	03/19/92	0001	UMHOS/CM		1320		NA	I *
	0305	06/22/92	0001	UMHOS/CM		1110		NA	I *
	0305	09/16/92	0001	UMHOS/CM		1150		NA	I *
	0306	12/15/91	0001	UMHOS/CM		940		NA	I *
	0306	03/21/92	0001	UMHOS/CM		910		NA	I *
	0306	06/18/92	0001	UMHOS/CM		1005		NA	I *
	0306	09/17/92	0001	UMHOS/CM		1030		NA	I *
	0307	12/15/91	0001	UMHOS/CM		1090		NA	I *
	0307	03/23/92	0001	UMHOS/CM		1090		NA	I *
	0307	06/21/92	0001	UMHOS/CM		1130		NA	I *
	0307	09/17/92	0001	UMHOS/CM		1140		NA	I *
	0309	12/14/91	0001	UMHOS/CM		1420		NA	I *
	0309	03/21/92	0001	UMHOS/CM		1390		NA	I *
	0309	06/19/92	0001	UMHOS/CM		1510		NA	I *
	0309	09/16/92	0001	UMHOS/CM		1500		NA	I *
	0310	12/14/91	0001	UMHOS/CM		980		NA	I *
	0310	06/20/92	0001	UMHOS/CM		850		NA	I *
	0311	12/13/91	0001	UMHOS/CM		530		NA	I *
	0311	06/17/92	0001	UMHOS/CM		830		NA	I *
	0312	12/16/91	0001	UMHOS/CM		1300		NA	I *
	0312	03/21/92	0001	UMHOS/CM		1310		NA	I *
	0312	06/20/92	0001	UMHOS/CM		1300		NA	I *
	0312	09/15/92	0001	UMHOS/CM		1370		NA	I *
	0313	12/17/91	0001	UMHOS/CM		1030		NA	I *
	0313	03/22/92	0001	UMHOS/CM		1070		NA	I *
	0313	06/21/92	0001	UMHOS/CM		1120		NA	I *
	0313	09/17/92	0001	UMHOS/CM		1090		NA	I *
	0314	12/15/91	0001	UMHOS/CM		1330		NA	I *
	0314	06/19/92	0001	UMHOS/CM		1520		NA	I *
	0315	12/17/91	0001	UMHOS/CM		1260		NA	I *
	0315	03/20/92	0001	UMHOS/CM		1210		NA	I *
	0315	06/20/92	0001	UMHOS/CM		1190		NA	I *
	0315	09/16/92	0001	UMHOS/CM		1350		NA	I *
	0317	12/16/91	0001	MVOLTS		750		NA	I *
	0317	06/20/92	0001	UMHOS/CM		790		NA	I *
	0318	12/15/91	0001	UMHOS/CM		870		NA	I *
	0319	12/18/91	0001	UMHOS/CM		550		NA	I *
	0319	06/19/92	0001	UMHOS/CM		640		NA	I *
	0320	12/18/91	0001	UMHOS/CM		530		NA	I *
	0320	06/19/92	0001	UMHOS/CM		620		NA	I *
	0712	06/23/92	0001	UMHOS/CM		1792		NA	I *
	0714	06/23/92	0001	UMHOS/CM		1610		NA	I *
	0721	06/23/92	0001	UMHOS/CM		1400		NA	I *
	0722	06/23/92	0001	UMHOS/CM		1980		NA	I *
	0723	06/23/92	0001	UMHOS/CM		1500		NA	I *
	0724	06/23/92	0001	UMHOS/CM		1350		NA	I *
	0725	06/23/92	0001	UMHOS/CM		980		NA	I *
	0726	06/23/92	0001	UMHOS/CM		1600		NA	I *
	0727	06/23/92	0001	UMHOS/CM		1090		NA	I *

GROUNDWATER QUALITY DATA BY PARAMETER
SITE: TXT99 OU1 VALIDATED DATA
10/30/90 TO 09/18/92
REPORT DATE: 05/06/93

PARAMETER NAME	LOCATION ID	LOG DATE	SAMPLE ID	UNITS OF MEASURE	PVI	LAB VALUE	PVI	VALIDATED VALUE	RUN TYPE
STRONTIUM-85	0063	02/05/91	0001	PCI/L		26.		NA	I *
	0071	02/01/91	0001	PCI/L	U	16.		NA	I *
	0076	02/01/91	0001	PCI/L	U	22.		NA	I *
	0118	02/04/91	0001	PCI/L	U	19.		NA	I *
	0122	02/03/91	0001	PCI/L	U	18.		NA	I *
	0126	02/05/91	0001	PCI/L		24.		NA	I *
	0129	02/04/91	0001	PCI/L	U	17.		NA	I *
	0271	02/01/91	0001	PCI/L		25.		NA	I *
	0305	01/31/91	0001	PCI/L	U	18.		NA	I *
	0307	02/03/91	0001	PCI/L		25.		NA	I *
	0307	02/03/91	C001	PCI/L		20.		NA	I *
	0313	02/03/91	0001	PCI/L		20.		NA	I *
STRONTIUM-90	0063	11/01/90	0001	PCI/L	U	5.		NA	I *
	0063	02/05/91	0001	PCI/L	U	3.		NA	I *
	0063	02/05/91	A001	% RECOVERY		45.		NA	I *
	0063	08/05/91	001	PCI/L	U	1.		NA	I *
	0063	12/16/91	0001	PCI/L	U	5.		NA	I *
	0063	03/23/92	0001	PCI/L		0.0		NA	I *
	0063	03/23/92	1001	PCI/L		0.0		NA	I *
	0063	06/22/92	0001	PCI/L		0.8		NA	I *
	0063	06/22/92	1001	PCI/L		0.0		NA	I *
	0063	06/22/92	C001	PCI/L		0.0		NA	I *
	0063	09/16/92	0001	PCI/L	U	.6		NA	I *
	0071	11/06/90	0001	PCI/L	U	5.		NA	I *
	0071	02/01/91	0001	PCI/L	U	1.		NA	I *
	0071	08/05/91	0001	PCI/L	U	1.		NA	I *
	0071	12/16/91	0001	PCI/L	U	5.		NA	I *
	0071	12/16/91	1001	PCI/L	U	5.		NA	I *
	0071	03/23/92	0001	PCI/L		0.0		NA	I *
	0071	06/23/92	0001	PCI/L		0.8		NA	I *
	0071	09/16/92	0001	PCI/L	U	.64		NA	I *
	0076	11/06/90	0001	PCI/L	U	5.		NA	I *
	0076	02/01/91	0001	PCI/L	U	2.		NA	I *
	0076	12/16/91	0001	PCI/L	U	5.		NA	I *
	0076	03/23/92	0001	PCI/L		0.3		NA	I *
	0076	06/22/92	0001	PCI/L		0.3		NA	I *
	0076	09/16/92	0001	PCI/L	U	.59		NA	I *
	0111	11/02/90	0001	PCI/L	U	5.		NA	I *
	0111	12/16/91	0001	PCI/L	U	5.		NA	I *
	0117	11/04/90	0001	PCI/L	U	5.		NA	I *
	0117	12/19/91	0001	PCI/L	U	5.		NA	I *
	0118	11/07/90	0001	PCI/L	U	5.		NA	I *
	0118	02/04/91	0001	PCI/L	U	2.		NA	I *
	0118	07/30/91	0001	PCI/L	U	1.2		NA	I *
	0118	12/10/91	0001	PCI/L	U	5.		NA	I *
	0118	12/10/91	A001	STD DEV		.24		NA	I *
	0118	03/17/92	0001	PCI/L		0.0		NA	I *
	0118	03/17/92	1001	PCI/L		0.0		NA	I *
	0118	06/17/92	0001	PCI/L		0.1		NA	I *
	0118	06/17/92	C001	PCI/L		3.6		NA	I *
	0118	09/14/92	0001	PCI/L	U	.78		NA	I *
	0120	12/17/91	0001	PCI/L	U	5.		NA	I *
	0122	11/01/90	0001	PCI/L	U	5.		NA	I *
	0122	02/03/91	0001	PCI/L	U	2.		NA	I *
	0122	08/02/91	0001	PCI/L	U	1.1		NA	I *
	0122	12/13/91	0001	PCI/L	U	5.		NA	I *
	0122	12/13/91	1001	PCI/L	U	5.		NA	I *
	0122	03/20/92	0001	PCI/L		0.0		NA	I *
	0123	11/03/90	0001	PCI/L	U	5.		NA	I *

U (ORG) - The material was analyzed for, but was not detected. The associated numerical value is the sample quantitation limit

GROUNDWATER QUALITY DATA BY PARAMETER
SITE: TXT99 OU1 VALIDATED DATA
10/30/90 TO 09/18/92
REPORT DATE: 05/06/93

PARAMETER NAME	LOCATION ID	LOG DATE	SAMPLE ID	UNITS OF MEASURE	PVI	LAB VALUE	PVI	VALIDATED VALUE	RUN TYPE
STRONTIUM-90	0123	12/11/91	0001	PCI/L	U	5.		NA	I *
	0123	06/16/92	0001	PCI/L		0.7		NA	I *
	0124	11/03/90	0001	PCI/L	U	5.		NA	I *
	0124	12/12/91	0001	PCI/L	U	5.		NA	I *
	0124	06/16/92	0001	PCI/L		0.9		NA	I *
	0124	06/16/92	1001	PCI/L		0.0		NA	I *
	0126	11/06/90	0001	PCI/L	U	5.		NA	I *
	0126	02/05/91	0001	PCI/L	U	2.		NA	I *
	0126	07/31/91	0001	PCI/L	U	1.3		NA	I *
	0126	12/12/91	0001	PCI/L	U	5.		NA	I *
	0126	03/18/92	0001	PCI/L		0.0		NA	I *
	0126	06/16/92	0001	PCI/L		0.0		NA	I *
	0126	09/14/92	0001	PCI/L	U	.61		NA	I *
	0126	09/14/92	1001	PCI/L	U	.61		NA	I *
	0129	11/05/90	0001	PCI/L	U	5.		NA	I *
	0129	02/04/91	0001	PCI/L	U	2.		NA	I *
	0129	07/30/91	0001	PCI/L	U	1.2		NA	I *
	0129	12/17/91	0001	PCI/L	U	5.		NA	I *
	0129	03/17/92	0001	PCI/L		0.4		NA	I *
	0129	06/16/92	0001	PCI/L		0.0		NA	I *
	0129	09/15/92	0001	PCI/L	U	.56		NA	I *
	0137	11/02/90	0001	PCI/L	U	5.		NA	I *
	0137	11/02/90	C001	PCI/L	U	5.		NA	I *
	0137	12/17/91	4001	PCI/L	U	5.		NA	I *
	0137	12/19/91	0001	PCI/L	U	5.		NA	I *
	0138	07/30/91	0001	PCI/L	U	1.1		NA	I *
	0156	11/04/90	0001	PCI/L	U	5.		NA	I *
	0156	12/11/91	0001	PCI/L	U	5.		NA	I *
	0156	06/17/92	0001	PCI/L		0.9		NA	I *
	0271	11/06/90	0001	PCI/L	U	5.		NA	I *
	0271	02/01/91	0001	PCI/L	U	2.		NA	I *
	0271	08/05/91	0001	PCI/L	U	1.		NA	I *
	0271	08/05/91	A001	STD DEV		1.16		NA	I *
	0271	08/05/91	B001	STD DEV		1.3		NA	I *
	0271	12/16/91	0001	PCI/L	U	5.		NA	I *
	0271	06/22/92	0001	PCI/L		0.0		NA	I *
	0271	09/16/92	0001	PCI/L	U	.56		NA	I *
	0271	09/16/92	A001	STD DEV		2.25		NA	I *
	0271	09/16/92	C001	PCI/L	U	.49		NA	I *
	0305	11/01/90	0001	PCI/L	U	5.		NA	I *
	0305	01/31/91	0001	PCI/L	U	2.		NA	I *
	0305	01/31/91	C001	PCI/L	U	2.		NA	I *
	0305	08/02/91	0001	PCI/L	U	1.3		NA	I *
	0305	12/17/91	0001	PCI/L	U	5.		NA	I *
	0305	12/17/91	4001	PCI/L	U	5.		NA	I *
	0305	03/19/92	0001	PCI/L		2.9		NA	I *
	0305	06/22/92	0001	PCI/L		0.2		NA	I *
	0305	09/16/92	0001	PCI/L	U	.58		NA	I *
	0307	10/31/90	0001	PCI/L	U	5.		NA	I *
	0307	02/03/91	0001	PCI/L	U	2.		NA	I *
	0307	08/04/91	0001	PCI/L	U	1.2		NA	I *
	0307	12/15/91	0001	PCI/L	U	5.		NA	I *
	0307	03/23/92	0001	PCI/L		0.0		NA	I *
	0307	06/21/92	0001	PCI/L		0.4		NA	I *
	0307	09/17/92	0001	PCI/L	U	.55		NA	I *
	0310	10/30/90	0001	PCI/L	U	5.		NA	I *
	0310	12/14/91	0001	PCI/L	U	5.		NA	I *
	0310	06/20/92	0001	PCI/L		0.7		NA	I *
	0310	06/20/92	C001	PCI/L		2.7		NA	I *
	0313	10/31/90	0001	PCI/L	U	5.		NA	I *

U (ORG) - The material was analyzed for, but was not detected. The associated numerical value is the sample quantitation limit

GROUNDWATER QUALITY DATA BY PARAMETER
SITE: TXT99 OU1 VALIDATED DATA
10/30/90 TO 09/18/92
REPORT DATE: 05/06/93

PARAMETER NAME	LOCATION ID	LOG DATE	SAMPLE ID	UNITS OF MEASURE	PVI	LAB VALUE	PVI	VALIDATED VALUE	RUN TYPE
STRONTIUM-90	0313	02/03/91	0001	PCI/L	U	2.		NA	I *
	0313	08/04/91	2001	PCI/L	U	1.		NA	I *
	0313	12/17/91	0001	PCI/L	U	5.		NA	I *
	0313	03/22/92	0001	PCI/L		0.0		NA	I *
	0313	06/21/92	0001	PCI/L		1.1		NA	I *
	0313	09/17/92	0001	PCI/L	U	.66		NA	I *
STYRENE	0137	11/02/90	0001	UG/L	U	5.	U	5.	I
	0137	11/02/90	0001	UG/L	U	5.		NA	I *
	0137	05/03/91	0001	UG/L	U	5.		NA	I *
	0137	12/19/91	0001	UG/L	U	5.	U	5.	I
	0137	12/19/91	2001	UG/L	U	5.	U	5.	I
	0137	12/19/91	3001	UG/L	U	5.	U	5.	I
SULFATE	0046	02/05/91	0001	MG/L		139.		NA	I *
	0046	05/06/91	0001	MG/L		151.		NA	I *
	0046	08/05/91	0001	MG/L		106.		NA	I *
	0046	06/22/92	0001	MG/L		117.		117.	I
	0046	09/16/92	0001	MG/L		118.		118.	I
	0063	11/01/90	0001	MG/L		136.		NA	I *
	0063	02/05/91	0001	MG/L		127.		NA	I *
	0063	02/05/91	A001	% RECOVERY		111.2		NA	I *
	0063	02/05/91	B001	% RECOVERY		104.4		NA	I *
	0063	05/06/91	0001	MG/L		91.7		NA	I *
	0063	05/06/91	A001	% RECOVERY		106.3		NA	I *
	0063	05/06/91	B001	% RECOVERY		108.7		NA	I *
	0063	08/05/91	0001	MG/L		83.		NA	I *
	0063	12/16/91	0001	MG/L		105.		105.	I
	0063	03/23/92	0001	MG/L		121.		121.	I
	0063	03/23/92	1001	MG/L		124.		124.	I
	0063	06/22/92	0001	MG/L		107.		107.	I
	0063	06/22/92	1001	MG/L		110.		110.	I
	0063	09/16/92	0001	MG/L		101.		101.	I
	0071	02/01/91	0001	MG/L		113.		NA	I *
	0071	05/06/91	0001	MG/L		98.9		NA	I *
	0071	08/05/91	0001	MG/L		72.1		NA	I *
	0071	12/16/91	0001	MG/L		45.3		45.3	I
	0071	12/16/91	1001	MG/L		60.3		60.3	I
	0071	03/23/92	0001	MG/L		58.2		58.2	I
	0071	06/23/92	0001	MG/L		59.4		59.4	I
	0071	09/16/92	0001	MG/L		93.4		93.4	I
	0071	09/16/92	1001	MG/L		88.5		88.5	I
	0076	02/01/91	0001	MG/L		62.3		NA	I *
	0076	05/06/91	0001	MG/L		41.3		NA	I *
	0076	12/16/91	0001	MG/L	U	2.	U	2.	I
	0076	03/23/92	0001	MG/L		56.5		56.5	I
	0076	03/23/92	A001	% RECOVERY		106.		NA	I *
	0076	03/23/92	C001	%DIFFRENCE		1.6		NA	I *
	0076	06/22/92	0001	MG/L		44.2		44.2	I
	0076	09/16/92	0001	MG/L		55.4		55.4	I
	0111	11/02/90	0001	MG/L		79.5		NA	I *
	0111	05/07/91	0001	MG/L		57.1		NA	I *
	0112	11/02/90	0001	MG/L		90.4		NA	I *
	0112	05/03/91	0001	MG/L		234.		NA	I *
	0115	11/03/90	0001	MG/L		92.8		NA	I *
	0115	02/03/91	0001	MG/L		74.4		NA	I *
	0115	05/02/91	0001	MG/L		50.4		NA	I *
	0115	08/01/91	0001	MG/L		64.2		NA	I *
	0115	08/01/91	2001	MG/L	U	2.		NA	I *
	0115	03/19/92	0001	MG/L		69.6		69.6	I

U (ORG) - The material was analyzed for, but was not detected. The associated numerical value is the sample quantitation limit

GROUNDWATER QUALITY DATA BY PARAMETER
SITE: TXT99 OU1 VALIDATED DATA
10/30/90 TO 09/18/92
REPORT DATE: 05/06/93

PARAMETER NAME	LOCATION ID	LOG DATE	SAMPLE ID	UNITS OF MEASURE	PVI	LAB VALUE	PVI	VALIDATED VALUE	RUN TYPE
SULFATE	0115	03/19/92	4001	MG/L	U	5.0	U	5.0	I
	0115	06/17/92	0001	MG/L		75.8		75.8	I
	0115	06/17/92	4001	MG/L	U	1.0	U	5.0	I
	0115	09/15/92	0001	MG/L		64.9		64.9	I
	0115	09/15/92	4001	MG/L	U	10.0	U	10.0	I
	0115	09/15/92	A001	% RECOVERY		97.6		NA	I *
	0115	09/15/92	C001	%DIFFRENCE		1.8		NA	I *
	0117	11/04/90	0001	MG/L		78.		NA	I *
	0117	05/02/91	0001	MG/L		101.		NA	I *
	0118	11/07/90	0001	MG/L		64.4		NA	I *
	0118	02/04/91	0001	MG/L		53.7		NA	I *
	0118	04/30/91	0001	MG/L		54.		NA	I *
	0118	07/30/91	0001	MG/L		41.2		NA	I *
	0118	03/17/92	0001	MG/L		53.2		53.2	I
	0118	03/17/92	1001	MG/L		52.0		52.0	I
	0118	06/17/92	0001	MG/L	U	25.0	U	25.0	I
	0118	09/14/92	0001	MG/L		71.9		71.9	I
	0119	06/19/92	0001	MG/L		126.		126.	I
	0120	11/05/90	0001	MG/L		189.		NA	I *
	0120	05/02/91	0001	MG/L		102.		NA	I *
	0122	11/01/90	0001	MG/L		204.		NA	I *
	0122	02/03/91	0001	MG/L		169.		NA	I *
	0122	05/04/91	0001	MG/L		168.		NA	I *
	0122	08/02/91	0001	MG/L		143.		NA	I *
	0122	03/20/92	0001	MG/L		168.		168.	I
	0123	11/03/90	0001	MG/L		64.1		NA	I *
	0123	05/01/91	0001	MG/L		24.1		NA	I *
	0123	06/16/92	0001	MG/L		58.5		58.5	I
	0124	11/03/90	0001	MG/L		80.		NA	I *
	0124	05/02/91	0001	MG/L		50.		NA	I *
	0124	06/16/92	0001	MG/L		68.4		68.4	I
	0124	06/16/92	1001	MG/L		67.7		67.7	I
	0125	06/20/92	0001	MG/L		69.7		69.7	I
	0126	02/05/91	0001	MG/L		75.6		NA	I *
	0126	05/01/91	0001	MG/L		57.9		NA	I *
	0126	07/31/91	0001	MG/L		43.6		NA	I *
	0126	03/18/92	0001	MG/L		67.0		67.0	I
	0126	03/18/92	A001	% RECOVERY		114.		NA	I *
	0126	03/18/92	C001	%DIFFRENCE		6.3		NA	I *
	0126	06/16/92	0001	MG/L		70.0		70.0	I
	0126	09/14/92	0001	MG/L		65.8		65.8	I
	0126	09/14/92	1001	MG/L		69.7		69.7	I
	0127	11/02/90	0001	MG/L		83.4		NA	I *
	0127	05/02/91	0001	MG/L		47.7		NA	I *
	0129	11/05/90	0001	MG/L		69.1		NA	I *
	0129	02/04/91	0001	MG/L		62.5		NA	I *
	0129	04/30/91	0001	MG/L		32.		NA	I *
	0129	07/30/91	0001	MG/L		43.4		NA	I *
	0129	03/17/92	0001	MG/L		60.9		60.9	I
	0129	06/16/92	0001	MG/L		67.7		67.7	I
	0129	09/15/92	0001	MG/L		68.3		68.3	I
	0137	11/02/90	0001	MG/L		101.		101.	I
	0137	05/03/91	0001	MG/L		143.		NA	I *
	0138	05/02/91	0001	MG/L		76.		NA	I *
	0138	07/30/91	0001	MG/L		93.2		NA	I *
	0138	03/17/92	0001	MG/L		65.4		65.4	I
	0138	06/17/92	0001	MG/L		25.1		25.1	I
	0138	09/14/92	0001	MG/L		72.0		72.0	I
	0151	11/04/90	0001	MG/L		121.		NA	I *
	0151	05/06/91	0001	MG/L		115.		NA	I *

U (ORG) - The material was analyzed for, but was not detected. The associated numerical value is the sample quantitation limit

GROUNDWATER QUALITY DATA BY PARAMETER
SITE: TXT99 OU1 VALIDATED DATA
10/30/90 TO 09/18/92
REPORT DATE: 05/06/93

PARAMETER NAME	LOCATION ID	LOG DATE	SAMPLE ID	UNITS OF MEASURE	PVI	LAB VALUE	PVI	VALIDATED VALUE	RUN TYPE
SULFATE	0152	10/30/90	0001	MG/L		180.		NA	I *
	0152	10/30/90	A001	% RECOVERY		100.1		NA	I *
	0152	10/30/90	B001	% RECOVERY		96.5		NA	I *
	0152	01/30/91	0001	MG/L		166.		NA	I *
	0152	05/03/91	0001	MG/L		199.		NA	I *
	0152	08/03/91	0001	MG/L		145.		NA	I *
	0152	08/03/91	A001	% RECOVERY		83.8		NA	I *
	0152	08/03/91	B001	% RECOVERY		84.6		NA	I *
	0152	03/20/92	0001	MG/L		141.		141.	I
	0152	03/20/92	A001	% RECOVERY		117.		NA	I *
	0152	03/20/92	C001	%DIFFRENCE		3.9		NA	I *
	0152	06/18/92	0001	MG/L		130.		130.	I
	0152	09/17/92	0001	MG/L		131.		131.	I
	0153	10/30/90	0001	MG/L		173.		NA	I *
	0153	05/03/91	0001	MG/L		178.		NA	I *
	0153	06/18/92	0001	MG/L		124.		124.	I
	0154	11/02/90	0001	MG/L		95.2		NA	I *
	0154	01/30/91	0001	MG/L		117.		NA	I *
	0154	05/04/91	0001	MG/L		113.		NA	I *
	0154	05/04/91	A001	% RECOVERY		107.		NA	I *
	0154	05/04/91	B001	% RECOVERY		105.8		NA	I *
	0154	08/02/91	0001	MG/L		71.8		NA	I *
	0154	03/21/92	0001	MG/L		67.7		67.7	I
	0154	06/18/92	0001	MG/L		70.5		70.5	I
	0154	06/18/92	1001	MG/L		34.6		34.6	I
	0154	09/17/92	0001	MG/L		101.		101.	I
	0155	10/31/90	0001	MG/L		102.		NA	I *
	0155	01/29/91	0001	MG/L		89.		NA	I *
	0155	01/29/91	A001	% RECOVERY		99.		NA	I *
	0155	01/29/91	B001	% RECOVERY		100.		NA	I *
	0155	05/04/91	0001	MG/L		98.5		NA	I *
	0155	08/02/91	0001	MG/L		90.1		NA	I *
	0155	03/21/92	0001	MG/L		69.0		69.0	I
	0155	06/18/92	0001	MG/L		48.9		48.9	I
	0155	09/17/92	0001	MG/L		87.6		87.6	I
	0155	09/17/92	A001	% RECOVERY		87.3		NA	I *
	0155	09/17/92	B001	% RECOVERY		82.6		NA	I *
	0155	09/17/92	C001	%DIFFRENCE		3.8		NA	I *
	0156	11/04/90	0001	MG/L		62.4		NA	I *
	0156	05/01/91	0001	MG/L		42.8		NA	I *
	0156	06/17/92	0001	MG/L		108.		108.	I
	0158	11/03/90	0001	MG/L		98.4		NA	I *
	0158	05/07/91	0001	MG/L		58.3		NA	I *
	0158	06/20/92	0001	MG/L		75.3		75.3	I
	0159	11/03/90	0001	MG/L		64.9		NA	I *
	0159	02/02/91	0001	MG/L		43.9		NA	I *
	0159	05/02/91	0001	MG/L		35.6		NA	I *
	0159	08/01/91	0001	MG/L		68.8		NA	I *
	0159	03/18/92	0001	MG/L		82.1		82.1	I
	0159	06/17/92	0001	MG/L		28.9		28.9	I
	0159	09/15/92	0001	MG/L	U	50.0	U	50.0	I
	0160	11/03/90	0001	MG/L		62.7		NA	I *
	0160	02/05/91	0001	MG/L		49.5		NA	I *
	0160	05/03/91	0001	MG/L		37.3		NA	I *
	0160	07/31/91	0001	MG/L		42.		NA	I *
	0160	03/24/92	0001	MG/L		94.0		94.0	I
	0160	06/17/92	0001	MG/L		79.2		79.2	I
	0160	09/15/92	0001	MG/L		57.0		57.0	I
	0271	02/01/91	0001	MG/L		80.		NA	I *
	0271	05/06/91	0001	MG/L		74.5		NA	I *

U (ORG) - The material was analyzed for, but was not detected. The associated numerical value is the sample quantitation limit

GROUNDWATER QUALITY DATA BY PARAMETER
SITE: TXT99 OU1 VALIDATED DATA
10/30/90 TO 09/18/92
REPORT DATE: 05/06/93

PARAMETER NAME	LOCATION ID	LOG DATE	SAMPLE ID	UNITS OF MEASURE	PVI	LAB VALUE	PVI	VALIDATED VALUE	RUN TYPE
SULFATE	0271	08/05/91	0001	MG/L		62.2		NA	I *
	0271	08/05/91	A001	% RECOVERY		83.8		NA	I *
	0271	08/05/91	B001	% RECOVERY		84.6		NA	I *
	0271	12/16/91	0001	MG/L		70.1		70.1	I
	0271	12/16/91	A001	% RECOVERY		85.4		NA	I *
	0271	12/16/91	B001	% RECOVERY		89.		NA	I *
	0271	06/22/92	0001	MG/L		59.0		59.0	I
	0271	06/22/92	A001	% RECOVERY		95.4		NA	I *
	0271	06/22/92	B001	% RECOVERY		94.0		NA	I *
	0271	06/22/92	C001	%DIFFRENCE		7.1		NA	I *
	0271	09/16/92	0001	MG/L		72.1		72.1	I
	0271	09/16/92	A001	% RECOVERY		90.4		NA	I *
	0271	09/16/92	B001	% RECOVERY		94.1		NA	I *
	0271	09/16/92	C001	%DIFFRENCE		5.2		NA	I *
	0301	11/05/90	0001	MG/L		8.08		NA	I *
	0301	04/30/91	0001	MG/L		9.02		NA	I *
	0302	11/05/90	0001	MG/L		42.		NA	I *
	0302	04/30/91	0001	MG/L		43.3		NA	I *
	0302	12/10/91	0001	MG/L		62.4		62.4	I
	0303	11/07/90	0001	MG/L		4.1		NA	I *
	0303	05/02/91	0001	MG/L		3.18		NA	I *
	0303	06/16/92	0001	MG/L	U	5.0	U	5.0	I
	0304	11/07/90	0001	MG/L		28.2		NA	I *
	0304	11/07/90	A001	% RECOVERY		128.8		NA	I *
	0304	11/07/90	B001	% RECOVERY		130.5		NA	I *
	0304	05/01/91	0001	MG/L		26.4		NA	I *
	0304	06/16/92	0001	MG/L		28.0		28.0	I
	0305	11/01/90	0001	MG/L		143.		NA	I *
	0305	01/31/91	0001	MG/L		138.		NA	I *
	0305	05/05/91	0001	MG/L		139.		NA	I *
	0305	08/02/91	0001	MG/L		109.		NA	I *
	0305	12/17/91	0001	MG/L		114.		114.	I
	0305	12/17/91	4001	MG/L	U	2.	U	2.	I
	0305	03/19/92	0001	MG/L		121.		121.	I
	0305	06/22/92	0001	MG/L		118.		118.	I
	0305	06/22/92	1001	MG/L		109.		109.	I
	0305	09/16/92	0001	MG/L		118.		118.	I
	0306	10/30/90	0001	MG/L		169.		NA	I *
	0306	02/06/91	0001	MG/L		158.		NA	I *
	0306	05/04/91	0001	MG/L		177.		NA	I *
	0306	08/03/91	0001	MG/L		107.		NA	I *
	0306	12/15/91	0001	MG/L		99.3		99.3	I
	0306	12/15/91	1001	MG/L		58.4		58.4	I
	0306	03/21/92	0001	MG/L		86.2		86.2	I
	0306	06/18/92	0001	MG/L		125.		125.	I
	0306	06/18/92	A001	% RECOVERY		111.		NA	I *
	0306	06/18/92	B001	% RECOVERY		109.		NA	I *
	0306	06/18/92	C001	%DIFFRENCE		0.50		NA	I *
	0306	09/17/92	0001	MG/L		126.		126.	I
	0306	09/17/92	1001	MG/L		121.		121.	I
	0307	10/31/90	0001	MG/L		141.		NA	I *
	0307	02/03/91	0001	MG/L		131.		NA	I *
	0307	05/07/91	0001	MG/L		125.		NA	I *
	0307	05/07/91	A001	% RECOVERY		102.3		NA	I *
	0307	05/07/91	B001	% RECOVERY		108.3		NA	I *
	0307	08/04/91	0001	MG/L		86.5		NA	I *
	0307	03/23/92	0001	MG/L		128.		128.	I
	0307	06/21/92	0001	MG/L		111.		111.	I
	0307	09/17/92	0001	MG/L		105.		105.	I
	0309	11/02/90	0001	MG/L		11.8		NA	I *

U (ORG) - The material was analyzed for, but was not detected. The associated numerical value is the sample quantitation limit

GROUNDWATER QUALITY DATA BY PARAMETER
SITE: TXT99 OU1 VALIDATED DATA
10/30/90 TO 09/18/92
REPORT DATE: 05/06/93

PARAMETER NAME	LOCATION ID	LOG DATE	SAMPLE ID	UNITS OF MEASURE	PVI	LAB VALUE	PVI	VALIDATED VALUE	RUN TYPE
SULFATE	0309	05/06/91	0001	MG/L		8.3		NA	I *
	0309	12/13/91	0001	MG/L	U	2.	U	2.	I
	0309	03/22/92	0001	MG/L		11.2		11.2	I
	0309	06/19/92	0001	MG/L	U	5.0	U	5.0	I
	0309	09/16/92	0001	MG/L		14.4		14.4	I
	0310	10/30/90	0001	MG/L		43.		NA	I *
	0310	05/04/91	0001	MG/L		36.7		NA	I *
	0310	12/14/91	0001	MG/L	U	2.	U	2.	I
	0310	06/20/92	0001	MG/L		37.3		37.3	I
	0311	11/05/90	0001	MG/L		84.9		NA	I *
	0311	05/02/91	0001	MG/L		50.7		NA	I *
	0311	06/17/92	0001	MG/L		31.7		31.7	I
	0312	02/04/91	0001	MG/L		208.		NA	I *
	0312	05/06/91	0001	MG/L		202.		NA	I *
	0312	08/06/91	0001	MG/L		195.		NA	I *
	0312	03/21/92	0001	MG/L		196.		196.	I
	0312	06/20/92	0001	MG/L		172.		172.	I
	0312	09/17/92	0001	MG/L		162.		162.	I
	0313	10/31/90	0001	MG/L		294.		NA	I *
	0313	02/03/91	0001	MG/L		140.		NA	I *
	0313	05/07/91	0001	MG/L		140.		NA	I *
	0313	08/04/91	0001	MG/L		112.		NA	I *
	0313	08/04/91	2001	MG/L	U	2.		NA	I *
	0313	03/22/92	0001	MG/L		135.		135.	I
	0313	06/21/92	0001	MG/L		103.		103.	I
	0313	09/17/92	0001	MG/L		110.		110.	I
	0314	11/07/90	0001	MG/L		144.		NA	I *
	0314	05/04/91	0001	MG/L		130.		NA	I *
	0314	06/19/92	0001	MG/L		129.		129.	I
	0315	10/31/90	0001	MG/L		160.		NA	I *
	0315	01/31/91	0001	MG/L		118.		NA	I *
	0315	05/05/91	0001	MG/L		98.2		NA	I *
	0315	08/03/91	0001	MG/L		98.3		NA	I *
	0315	03/20/92	0001	MG/L		136.		136.	I
	0315	06/20/92	0001	MG/L		140.		140.	I
	0315	09/16/92	0001	MG/L		115.		115.	I
	0317	05/08/91	0001	MG/L		69.4		NA	I *
	0317	06/20/92	0001	MG/L		51.0		51.0	I
	0318	11/04/90	0001	MG/L		93.8		NA	I *
	0318	05/05/91	0001	MG/L		80.		NA	I *
	0319	11/04/90	0001	MG/L		55.5		NA	I *
	0319	05/07/91	0001	MG/L		33.6		NA	I *
	0319	06/19/92	0001	MG/L		48.2		48.2	I
	0320	11/01/90	0001	MG/L		50.3		NA	I *
	0320	11/01/90	A001	% RECOVERY		106.2		NA	I *
	0320	11/01/90	B001	% RECOVERY		102.5		NA	I *
	0320	05/07/91	0001	MG/L		37.8		NA	I *
	0320	06/19/92	0001	MG/L		45.3		45.3	I
TEMPERATURE	0046	12/16/91	0001	DEG C		17.2		NA	I *
	0046	03/23/92	0001	DEG C		15.1		NA	I *
	0046	06/22/92	0001	DEG C		18.8		NA	I *
	0046	09/16/92	0001	DEG C		19.5		NA	I *
	0063	12/16/91	0001	DEG C		15.0		NA	I *
	0063	03/23/92	0001	DEG C		15.6		NA	I *
	0063	03/23/92	1001	DEG C		15.6		NA	I *
	0063	06/22/92	0001	DEG C		18.2		NA	I *
	0063	09/16/92	0001	DEG C		20.0		NA	I *
	0071	12/16/91	0001	DEG C		14.0		NA	I *
	0071	03/23/92	0001	DEG C		14.5		NA	I *

U (ORG) - The material was analyzed for, but was not detected. The associated numerical value is the sample quantitation limit

GROUNDWATER QUALITY DATA BY PARAMETER
SITE: TXT99 OU1 VALIDATED DATA
10/30/90 TO 09/18/92
REPORT DATE: 05/06/93

PARAMETER NAME	LOCATION ID	LOG DATE	SAMPLE ID	UNITS OF MEASURE	PVI	LAB VALUE	PVI	VALIDATED VALUE	RUN TYPE
TEMPERATURE	0071	03/23/92	1001	DEG C		14.5		NA	I *
	0071	06/23/92	0001	DEG C		21.5		NA	I *
	0071	09/16/92	0001	DEG C		19.0		NA	I *
	0076	12/16/91	0001	DEG C		13.2		NA	I *
	0076	03/23/92	0001	DEG C		13.8		NA	I *
	0076	06/22/92	0001	DEG C		18.5		NA	I *
	0076	09/16/92	0001	DEG C		19.0		NA	I *
	0111	12/16/91	0001	DEG C		12.5		NA	I *
	0112	12/13/91	0001	DEG C		14.9		NA	I *
	0115	12/13/91	0001	DEG C		15.5		NA	I *
	0115	03/19/92	0001	DEG C		14.0		NA	I *
	0115	06/17/92	0001	DEG C		16.0		NA	I *
	0115	09/15/92	0001	DEG C		15.8		NA	I *
	0117	12/19/91	0001	DEG C		17.0		NA	I *
	0118	12/10/91	0001	DEG C		13.4		NA	I *
	0118	03/17/92	0001	DEG C		14.0		NA	I *
	0118	06/17/92	0001	DEG C		15.9		NA	I *
	0118	09/14/92	0001	DEG C		16.2		NA	I *
	0119	06/19/92	0001	DEG C		15.0		NA	I *
	0120	12/17/91	0001	DEG C		15.5		NA	I *
	0122	12/13/91	0001	DEG C		14.5		NA	I *
	0122	03/20/92	0001	DEG C		14.2		NA	I *
	0123	12/11/91	0001	DEG C		13.0		NA	I *
	0123	06/16/92	0001	DEG C		14.5		NA	I *
	0124	12/12/91	0001	DEG C		14.0		NA	I *
	0124	06/16/92	0001	DEG C		15.5		NA	I *
	0125	06/20/92	0001	DEG C		14.9		NA	I *
	0126	12/12/91	0001	DEG C		14.0		NA	I *
	0126	03/18/92	0001	DEG C		13.7		NA	I *
	0126	06/16/92	0001	DEG C		15.0		NA	I *
	0126	09/14/92	0001	DEG C		15.5		NA	I *
	0127	12/11/91	0001	DEG C		16.0		NA	I *
	0129	12/17/91	0001	DEG C		13.0		NA	I *
	0129	03/17/92	0001	DEG C		14.6		NA	I *
	0129	06/16/92	0001	DEG C		16.0		NA	I *
	0129	09/15/92	0001	DEG C		16.0		NA	I *
	0137	12/19/91	0001	DEG C		14.5		NA	I *
	0138	12/11/91	0001	DEG C		12.0		NA	I *
	0138	03/17/92	0001	DEG C		13.0		NA	I *
	0138	06/17/92	0001	DEG C		14.3		NA	I *
	0138	09/14/92	0001	DEG C		14.5		NA	I *
	0151	12/18/91	0001	DEG C		12.6		NA	I *
	0152	12/14/91	0001	DEG C		13.0		NA	I *
	0152	03/20/92	0001	DEG C		13.7		NA	I *
	0152	06/18/92	0001	DEG C		13.0		NA	I *
	0152	09/17/92	0001	DEG C		14.5		NA	I *
	0153	12/14/91	0001	DEG C		12.0		NA	I *
	0153	06/18/92	0001	DEG C		13.6		NA	I *
	0154	12/14/91	0001	DEG C		14.2		NA	I *
	0154	03/21/92	0001	DEG C		13.2		NA	I *
	0154	06/18/92	0001	DEG C		15.0		NA	I *
	0154	09/17/92	0001	DEG C		14.5		NA	I *
	0155	12/13/91	0001	DEG C		13.7		NA	I *
	0155	03/21/92	0001	DEG C		13.1		NA	I *
	0155	06/18/92	0001	DEG C		15.5		NA	I *
	0155	09/17/92	0001	DEG C		15.0		NA	I *
	0156	12/11/91	0001	DEG C		14.9		NA	I *
	0156	06/17/92	0001	DEG C		15.2		NA	I *
	0158	12/19/91	0001	DEG C		12.0		NA	I *
	0158	06/20/92	0001	DEG C		14.0		NA	I *
	0159	12/12/91	0001	DEG C		15.1		NA	I *
	0159	03/18/92	0001	DEG C		15.5		NA	I *
	0159	06/17/92	0001	DEG C		14.8		NA	I *

GROUNDWATER QUALITY DATA BY PARAMETER
SITE: TXT99 OU1 VALIDATED DATA
10/30/90 TO 09/18/92
REPORT DATE: 05/06/93

PARAMETER NAME	LOCATION ID	LOG DATE	SAMPLE ID	UNITS OF MEASURE	PVI	LAB VALUE	PVI	VALIDATED VALUE	RUN TYPE
TEMPERATURE	0159	09/15/92	0001	DEG C		14.0		NA	I *
	0160	12/12/91	0001	DEG C		14.0		NA	I *
	0160	03/24/92	0001	DEG C		15.1		NA	I *
	0160	06/17/92	0001	DEG C		14.8		NA	I *
	0160	09/15/92	0001	DEG C		14.0		NA	I *
	0271	12/16/91	0001	DEG C		14.0		NA	I *
	0271	06/22/92	0001	DEG C		19.5		NA	I *
	0271	09/16/92	0001	DEG C		19.9		NA	I *
	0301	12/10/91	0001	DEG C		13.0		NA	I *
	0302	12/10/91	0001	DEG C		14.0		NA	I *
	0303	12/10/91	0001	DEG C		13.9		NA	I *
	0303	06/16/92	0001	DEG C		15.5		NA	I *
	0304	12/11/91	0001	DEG C		13.9		NA	I *
	0304	06/16/92	0001	DEG C		16.0		NA	I *
	0305	12/17/91	0001	DEG C		13.6		NA	I *
	0305	03/19/92	0001	DEG C		12.1		NA	I *
	0305	06/22/92	0001	DEG C		14.5		NA	I *
	0305	09/16/92	0001	DEG C		14.8		NA	I *
	0306	12/15/91	0001	DEG C		12.0		NA	I *
	0306	03/21/92	0001	DEG C		13.1		NA	I *
	0306	06/18/92	0001	DEG C		14.5		NA	I *
	0306	09/17/92	0001	DEG C		14.5		NA	I *
	0307	12/15/91	0001	DEG C		12.0		NA	I *
	0307	03/23/92	0001	DEG C		13.2		NA	I *
	0307	06/21/92	0001	DEG C		14.8		NA	I *
	0307	09/17/92	0001	DEG C		15.3		NA	I *
	0309	12/14/91	0001	DEG C		13.6		NA	I *
	0309	03/21/92	0001	DEG C		13.5		NA	I *
	0309	06/19/92	0001	DEG C		16.8		NA	I *
	0309	09/16/92	0001	DEG C		15.0		NA	I *
	0310	12/14/91	0001	DEG C		13.7		NA	I *
	0310	06/20/92	0001	DEG C		13.1		NA	I *
	0311	12/13/91	0001	DEG C		10.0		NA	I *
	0311	06/17/92	0001	DEG C		18.5		NA	I *
	0312	12/16/91	0001	DEG C		13.0		NA	I *
	0312	03/21/92	0001	DEG C		12.8		NA	I *
	0312	06/20/92	0001	DEG C		14.0		NA	I *
	0312	09/15/92	0001	DEG C		17.0		NA	I *
	0313	12/17/91	0001	DEG C		13.5		NA	I *
	0313	03/22/92	0001	DEG C		13.2		NA	I *
	0313	06/21/92	0001	DEG C		13.8		NA	I *
	0313	09/17/92	0001	DEG C		14.8		NA	I *
	0314	12/15/91	0001	DEG C		13.3		NA	I *
	0314	06/19/92	0001	DEG C		15.0		NA	I *
	0315	12/17/91	0001	DEG C		14.0		NA	I *
	0315	03/20/92	0001	DEG C		13.7		NA	I *
	0315	06/20/92	0001	DEG C		14.9		NA	I *
	0315	09/16/92	0001	DEG C		14.5		NA	I *
	0317	12/16/91	0001	DEG C		12.0		NA	I *
	0317	06/20/92	0001	DEG C		13.8		NA	I *
	0318	12/15/91	0001	DEG C		15.5		NA	I *
	0319	12/18/91	0001	DEG C		11.0		NA	I *
	0319	06/19/92	0001	DEG C		14.5		NA	I *
	0320	12/18/91	0001	DEG C		11.0		NA	I *
	0320	06/19/92	0001	DEG C		13.6		NA	I *
	0712	06/23/92	0001	DEG C		20.2		NA	I *
	0714	06/23/92	0001	DEG C		22.0		NA	I *
	0721	06/23/92	0001	DEG C		19.0		NA	I *
	0722	06/23/92	0001	DEG C		22.0		NA	I *
	0723	06/23/92	0001	DEG C		18.0		NA	I *
	0724	06/23/92	0001	DEG C		19.5		NA	I *
	0725	06/23/92	0001	DEG C		17.8		NA	I *
	0726	06/23/92	0001	DEG C		19.5		NA	I *

GROUNDWATER QUALITY DATA BY PARAMETER
SITE: TXT99 OU1 VALIDATED DATA
10/30/90 TO 09/18/92
REPORT DATE: 05/06/93

PARAMETER NAME	LOCATION ID	LOG DATE	SAMPLE ID	UNITS OF MEASURE	PVI	LAB VALUE	PVI	VALIDATED VALUE	RUN TYPE
TEMPERATURE	0727	06/23/92	0001	DEG C		15.0		NA	I *
TETRACHLORO-M-XYLENE	0063	03/23/92	0001	% RECOVERY		95.		NA	I *
	0063	03/23/92	0001	% RECOVERY		90.		NA	X1*
	0063	03/23/92	1001	% RECOVERY		75.		NA	I *
	0063	06/22/92	0001	% RECOVERY		75.		NA	I *
	0063	06/22/92	0001	% RECOVERY		100.		NA	X1*
	0063	06/22/92	1001	% RECOVERY		105.		NA	I *
	0063	06/22/92	1001	% RECOVERY		130.		NA	X1*
	0063	09/16/92	0001	% RECOVERY		70.		NA	I *
	0063	09/16/92	0001	% RECOVERY		65.		NA	X1*
	0071	03/23/92	0001	% RECOVERY		85.		NA	I *
	0071	03/23/92	0001	% RECOVERY		80.		NA	X1*
	0071	06/23/92	0001	% RECOVERY		80.		NA	I *
	0071	06/23/92	0001	% RECOVERY		95.		NA	X1*
	0071	09/16/92	0001	% RECOVERY		70.		NA	I *
	0071	09/16/92	0001	% RECOVERY		60.		NA	X1*
	0076	03/23/92	0001	% RECOVERY		80.		NA	I *
	0076	03/23/92	A001	% RECOVERY		75.		NA	I *
	0076	03/23/92	A001	% RECOVERY		85.		NA	X1*
	0076	03/23/92	B001	% RECOVERY		80.		NA	I *
	0076	03/23/92	B001	% RECOVERY		100.		NA	X1*
	0076	06/22/92	0001	% RECOVERY		70.		NA	I *
	0076	06/22/92	0001	% RECOVERY		100.		NA	X1*
	0076	09/16/92	0001	% RECOVERY		65.		NA	I *
	0118	03/17/92	0001	% RECOVERY		85.		NA	I *
	0118	03/17/92	0001	% RECOVERY		95.		NA	X1*
	0118	03/17/92	1001	% RECOVERY		80.		NA	I *
	0118	03/17/92	1001	% RECOVERY		90.		NA	X1*
	0118	03/17/92	A001	% RECOVERY		85.		NA	I *
	0118	03/17/92	A001	% RECOVERY		105.		NA	X1*
	0118	03/17/92	B001	% RECOVERY		85.		NA	I *
	0118	03/17/92	B001	% RECOVERY		105.		NA	X1*
	0118	06/17/92	0001	% RECOVERY		95.		NA	I *
	0118	09/14/92	0001	% RECOVERY		75.		NA	I *
	0118	09/14/92	0001	% RECOVERY		65.		NA	X1*
	0126	03/18/92	0001	% RECOVERY		80.		NA	I *
	0126	03/18/92	0001	% RECOVERY		85.		NA	X1*
	0126	06/16/92	0001	% RECOVERY		75.		NA	I *
	0126	06/16/92	0001	% RECOVERY		70.		NA	X1*
	0126	09/14/92	0001	% RECOVERY		70.		NA	I *
	0126	09/14/92	0001	% RECOVERY	*	60.		NA	X1*
	0126	09/14/92	1001	% RECOVERY		65.		NA	I *
	0126	09/14/92	1001	% RECOVERY	*	55.		NA	X1*
	0129	03/17/92	0001	% RECOVERY		80.		NA	I *
	0129	03/17/92	0001	% RECOVERY		85.		NA	X1*
	0129	06/16/92	0001	% RECOVERY		80.		NA	I *
	0129	09/15/92	0001	% RECOVERY		65.		NA	I *
	0129	09/15/92	0001	% RECOVERY	*	55.		NA	X1*
	0271	06/22/92	0001	% RECOVERY		90.		NA	I *
	0271	06/22/92	0001	% RECOVERY		135.		NA	X1*
	0271	06/22/92	A001	% RECOVERY		85.		NA	I *
	0271	06/22/92	A001	% RECOVERY	*	170.		NA	X1*
	0271	06/22/92	B001	% RECOVERY		85.		NA	I *
	0271	06/22/92	B001	% RECOVERY	*	185.		NA	X1*
	0271	09/16/92	0001	% RECOVERY		65.		NA	I *
	0271	09/16/92	0001	% RECOVERY		60.		NA	X1*
	0271	09/16/92	A001	% RECOVERY		80.		NA	I *
	0271	09/16/92	B001	% RECOVERY		80.		NA	I *
	0271	09/16/92	B001	% RECOVERY		70.		NA	X1*
	0305	03/19/92	0001	% RECOVERY		90.		NA	I *
	0305	03/19/92	0001	% RECOVERY		85.		NA	X1*

* (ORG) - Control limits not applicable

GROUNDWATER QUALITY DATA BY PARAMETER
SITE: TXT99 OU1 VALIDATED DATA
10/30/90 TO 09/18/92
REPORT DATE: 05/06/93

PARAMETER NAME	LOCATION ID	LOG DATE	SAMPLE ID	UNITS OF MEASURE	PVI	LAB VALUE	PVI	VALIDATED VALUE	RUN TYPE
TETRACHLORO-M-XYLENE	0305	03/19/92	A001	% RECOVERY		75.		NA	I *
	0305	03/19/92	B001	% RECOVERY		85.		NA	I *
	0305	03/19/92	B001	% RECOVERY		115.		NA	X1*
	0305	06/22/92	0001	% RECOVERY		100.		NA	I *
	0305	06/22/92	0001	% RECOVERY		145.		NA	X1*
	0305	09/16/92	0001	% RECOVERY		70.		NA	I *
	0305	09/16/92	0001	% RECOVERY		60.		NA	X1*
	0307	03/23/92	0001	% RECOVERY		80.		NA	I *
	0307	03/23/92	0001	% RECOVERY		85.		NA	X1*
	0307	06/21/92	0001	% RECOVERY		75.		NA	I *
	0307	09/17/92	0001	% RECOVERY	*	55.		NA	I *
	0307	09/17/92	0001	% RECOVERY		55.		NA	I *
	0313	03/22/92	0001	% RECOVERY	*	55.		NA	I *
	0313	03/22/92	0001	% RECOVERY		65.		NA	X1*
	0313	03/22/92	A001	% RECOVERY	*	60.		NA	I *
	0313	03/22/92	A001	% RECOVERY		65.		NA	X1*
	0313	03/22/92	B001	% RECOVERY	*	60.		NA	I *
	0313	03/22/92	B001	% RECOVERY	*	55.		NA	X1*
	0313	06/21/92	0001	% RECOVERY		65.		NA	I *
	0313	06/21/92	0001	% RECOVERY	*	60.		NA	X1*
	0313	09/17/92	0001	% RECOVERY	*	45.		NA	I *
	0313	09/17/92	0001	% RECOVERY		45.		NA	I *
TETRACHLOROETHENE	0046	11/06/90	0001	UG/L		5.7	J	5.7	I
	0046	02/05/91	0001	UG/L		5.1	J	5.1	I
	0046	02/05/91	0001	UG/L		4.7	J	4.7	D
	0046	05/06/91	0001	UG/L		1.9		1.9	I
	0046	08/05/91	0001	UG/L		1.3	J	1.3	I
	0046	12/16/91	0001	UG/L		4.5	J	4.5	I
	0046	03/23/92	0001	UG/L		4.0		4.0	I
	0046	06/22/92	0001	UG/L		1.7	J	1.7	I
	0046	09/16/92	0001	UG/L		0.83	UJ	0.83	I
	0063	11/01/90	0001	UG/L		27.	J	27.	I
	0063	02/05/91	0001	UG/L		24.	J	24.	I
	0063	05/06/91	0001	UG/L		20.		20.	I
	0063	08/05/91	0001	UG/L		21.	J	21.	I
	0063	12/16/91	0001	UG/L		26.	J	26.	I
	0063	03/23/92	0001	UG/L		20.		20.	I
	0063	03/23/92	1001	UG/L		20.		20.	I
	0063	06/22/92	0001	UG/L		23.	J	23.	I
	0063	06/22/92	1001	UG/L		23.	J	23.	I
	0063	09/16/92	0001	UG/L	U	0.30	U	0.30	I
	0063	09/17/92	2001	UG/L		5.3		5.3	I
	0071	11/06/90	0001	UG/L		.5	J	.5	I
	0071	02/01/91	0001	UG/L		.6	J	.6	I
	0071	05/06/91	0001	UG/L		.5		.5	I
	0071	08/05/91	0001	UG/L		.5	J	.5	I
	0071	12/16/91	0001	UG/L	U	1.0	U	1.0	I
	0071	12/16/91	1001	UG/L	U	1.0	U	1.0	I
	0071	03/23/92	0001	UG/L		0.37		0.37	I
	0071	03/23/92	1001	UG/L		0.48		0.48	I
	0071	06/23/92	0001	UG/L		0.52	J	0.52	I
	0071	06/23/92	2001	UG/L	U	0.30	UJ	0.30	I
	0071	09/16/92	0001	UG/L		0.52	UJ	0.52	I
	0071	09/16/92	1001	UG/L		0.51	UJ	0.51	I
	0076	11/06/90	0001	UG/L		1.2	J	1.2	I

* (ORG) - Control limits not applicable
J (ORG) - The associated numerical value is an estimated quantity
UJ (ORG) - The material was analyzed for, but was not detected. The sample quantitation limit is an estimated quantity
U (ORG) - The material was analyzed for, but was not detected. The associated numerical value is the sample quantitation limit

GROUNDWATER QUALITY DATA BY PARAMETER
SITE: TXT99 OU1 VALIDATED DATA
10/30/90 TO 09/18/92
REPORT DATE: 05/06/93

PARAMETER NAME	LOCATION ID	LOG DATE	SAMPLE ID	UNITS OF MEASURE	PVI	LAB VALUE	PVI	VALIDATED VALUE	RUN TYPE
TETRACHLOROETHENE	0076	02/01/91	0001	UG/L		.3		.3	I
	0076	05/06/91	0001	UG/L		.4	J	.4	I
	0076	12/16/91	0001	UG/L	U	1.0	U	1.0	I
	0076	03/23/92	0001	UG/L	J	0.29	J	0.29	I
	0076	06/22/92	0001	UG/L	U	0.30		NA	I
	0076	09/16/92	0001	UG/L		0.40	UJ	0.40	I
	0111	11/02/90	0001	UG/L	U	.3	U	.3	I
	0111	05/07/91	0001	UG/L	U	.3	U	.3	I
	0111	12/16/91	0001	UG/L	U	1.0	UJ	1.0	I
	0112	11/02/90	0001	UG/L	U	.3	U	.3	I
	0112	05/03/91	0001	UG/L	U	.3	UJ	.3	I
	0112	12/13/91	0001	UG/L	U	1.0	U	1.0	I
	0115	11/03/90	0001	UG/L		.4	J	.4	I
	0115	02/03/91	0001	UG/L		.7		.7	I
	0115	05/02/91	0001	UG/L		.3	J	.3	I
	0115	08/01/91	0001	UG/L	U	.3	U	.3	I
	0115	08/01/91	2001	UG/L	U	.3	U	.3	I
	0115	12/12/91	0001	UG/L	U	1.0	U	1.0	I
	0115	03/19/92	0001	UG/L	U	0.30	U	0.30	I
	0115	03/19/92	4001	UG/L	U	0.30	U	0.30	I
	0115	06/17/92	0001	UG/L		1.9	J	1.9	I
	0115	06/17/92	4001	UG/L	U	0.30	UJ	0.30	I
	0115	09/15/92	0001	UG/L		1.7		1.7	I
	0115	09/15/92	4001	UG/L	U	0.30	U	0.30	I
	0117	11/04/90	0001	UG/L	U	.3	U	.3	I
	0117	05/02/91	0001	UG/L	U	.3	U	.3	I
	0117	12/19/91	0001	UG/L	U	1.0	UJ	1.0	I
	0118	11/07/90	0001	UG/L	U	.3	U	.3	I
	0118	02/04/91	0001	UG/L	U	.3	U	.3	I
	0118	05/08/91	0001	UG/L	U	.3	U	.3	I
	0118	07/30/91	0001	UG/L	U	.3	U	.3	I
	0118	12/10/91	0001	UG/L	U	1.0	U	1.0	I
	0118	03/17/92	0001	UG/L	U	0.30	U	0.30	I
	0118	03/17/92	1001	UG/L	U	0.30	U	0.30	I
	0118	03/18/92	2001	UG/L	U	0.30	U	0.30	I
	0118	06/17/92	0001	UG/L	U	0.30	UJ	0.30	I
	0118	09/14/92	0001	UG/L	U	0.30	U	0.30	I
	0118	09/15/92	2001	UG/L	U	0.30	U	0.30	I
	0119	06/19/92	0001	UG/L	U	0.30	UJ	0.30	I
	0120	11/05/90	0001	UG/L	U	.3	U	.3	I
	0120	05/02/91	0001	UG/L	U	.3	U	.3	I
	0120	12/17/91	0001	UG/L	U	1.0	U	1.0	I
	0122	11/01/90	0001	UG/L	U	.3	U	.3	I
	0122	02/03/91	0001	UG/L	U	.3	U	.3	I
	0122	05/04/91	0001	UG/L	U	.3	U	.3	I
	0122	08/01/91	0001	UG/L	U	.3	U	.3	I
	0122	12/13/91	0001	UG/L	U	1.0	U	1.0	I
	0122	12/13/91	1001	UG/L	U	1.0	U	1.0	I
	0122	03/20/92	0001	UG/L	U	0.30	U	0.30	I
	0123	11/03/90	0001	UG/L	U	.3	U	.3	I
	0123	05/01/91	0001	UG/L	U	.3	U	.3	I
	0123	12/11/91	0001	UG/L	U	1.0	U	1.0	I
	0123	06/16/92	0001	UG/L	U	0.30	UJ	0.30	I
	0124	11/03/90	0001	UG/L	U	.3	U	.3	I
	0124	05/02/91	0001	UG/L	U	.3	U	.3	I
	0124	12/12/91	0001	UG/L	U	1.0	U	1.0	I
	0124	06/16/92	0001	UG/L	U	0.30	UJ	0.30	I

J (ORG) - The associated numerical value is an estimated quantity
U (ORG) - The material was analyzed for, but was not detected. The associated numerical value is the sample quantitation limit
UJ (ORG) - The material was analyzed for, but was not detected. The sample quantitation limit is an estimated quantity

GROUNDWATER QUALITY DATA BY PARAMETER
SITE: TXT99 OU1 VALIDATED DATA
10/30/90 TO 09/18/92
REPORT DATE: 05/06/93

PARAMETER NAME	LOCATION ID	LOG DATE	SAMPLE ID	UNITS OF MEASURE	PVI	LAB VALUE	PVI	VALIDATED VALUE	RUN TYPE
TETRACHLOROETHENE	0124	06/16/92	1001	UG/L	U	0.30	UJ	0.30	I
	0125	06/20/92	0001	UG/L	U	0.30		NA	I
	0126	11/06/90	0001	UG/L		.3	J	.3	I
	0126	02/05/91	0001	UG/L		.4	J	.4	I
	0126	02/05/91	0001	UG/L		.4	J	.4	D
	0126	05/01/91	0001	UG/L		.5	J	.5	I
	0126	07/31/91	0001	UG/L		.4	J	.4	I
	0126	12/12/91	0001	UG/L	U	1.0	U	1.0	I
	0126	03/18/92	0001	UG/L		0.40		0.40	I
	0126	06/16/92	0001	UG/L	U	0.30	UJ	0.30	I
	0126	09/14/92	0001	UG/L	U	0.30	U	0.30	I
	0126	09/14/92	1001	UG/L	U	0.30	U	0.30	I
	0127	11/02/90	0001	UG/L	U	.3	U	.3	I
	0127	05/02/91	0001	UG/L	U	.3	U	.3	I
	0127	12/11/91	0001	UG/L	U	1.0	U	1.0	I
	0129	11/05/90	0001	UG/L	U	.3	U	.3	I
	0129	02/04/91	0001	UG/L	U	.3	U	.3	I
	0129	05/08/91	0001	UG/L	U	.3	U	.3	I
	0129	07/30/91	0001	UG/L	U	.3	U	.3	I
	0129	12/17/91	0001	UG/L	U	1.0	U	1.0	I
	0129	03/17/92	0001	UG/L	U	0.30	U	0.30	I
	0129	03/17/92	3001	UG/L	U	0.30	U	0.30	I
	0129	06/16/92	0001	UG/L	U	0.30	UJ	0.30	I
	0129	09/15/92	0001	UG/L	U	0.30	U	0.30	I
	0129	09/16/92	2001	UG/L	U	0.30	U	0.30	I
	0137	11/02/90	0001	UG/L	U	5.	U	5.	I
	0137	11/02/90	0001	UG/L	U	5.		NA	I *
	0137	05/03/91	0001	UG/L	U	5.		NA	I *
	0137	12/17/91	4001	UG/L	U	1.0	U	1.0	I
	0137	12/19/91	0001	UG/L	U	5.	U	5.	I
	0137	12/19/91	0001	UG/L	U	1.0	U	1.0	I
	0137	12/19/91	2001	UG/L	U	5.	U	5.	I
	0137	12/19/91	2001	UG/L	U	1.0	U	1.0	I
	0137	12/19/91	3001	UG/L	U	5.	U	5.	I
	0137	12/19/91	3001	UG/L	U	1.0	U	1.0	I
	0138	05/02/91	0001	UG/L	U	.3	U	.3	I
	0138	07/30/91	0001	UG/L	U	.3	U	.3	I
	0138	12/11/91	0001	UG/L	U	1.0	U	1.0	I
	0138	12/12/91	2001	UG/L	U	1.0	U	1.0	I
	0138	03/17/92	0001	UG/L	U	0.30	U	0.30	I
	0138	06/17/92	0001	UG/L	U	0.30	UJ	0.30	I
	0138	09/14/92	0001	UG/L	U	0.30	U	0.30	I
	0151	11/04/90	0001	UG/L	U	.3	U	.3	I
	0151	05/06/91	0001	UG/L	U	.3	U	.3	I
	0151	12/17/91	4001	UG/L	U	1.0	U	1.0	I
	0151	12/18/91	0001	UG/L	U	1.0	UJ	1.0	I
	0151	12/18/91	3001	UG/L	U	1.0	UJ	1.0	I
	0152	10/30/90	0001	UG/L		4.8	J	4.8	I
	0152	01/30/91	0001	UG/L		5.5	J	5.5	I
	0152	05/03/91	0001	UG/L		4.	J	4.	I
	0152	08/03/91	0001	UG/L		4.3	J	4.3	I
	0152	12/14/91	0001	UG/L		6.2		6.2	I
	0152	03/20/92	0001	UG/L		4.0		4.0	I
	0152	03/20/92	2001	UG/L	U	0.30	U	0.30	I
	0152	06/18/92	0001	UG/L		4.5	UJ	4.5	I
	0152	06/19/92	2001	UG/L	U	0.30	UJ	0.30	I
	0152	06/19/92	3001	UG/L	U	0.30	UJ	0.30	I

U (ORG) - The material was analyzed for, but was not detected. The associated numerical value is the sample quantitation limit
UJ (ORG) - The material was analyzed for, but was not detected. The sample quantitation limit is an estimated quantity
J (ORG) - The associated numerical value is an estimated quantity

GROUNDWATER QUALITY DATA BY PARAMETER
SITE: TXT99 OU1 VALIDATED DATA
10/30/90 TO 09/18/92
REPORT DATE: 05/06/93

PARAMETER NAME	LOCATION ID	LOG DATE	SAMPLE ID	UNITS OF MEASURE	PVI	LAB VALUE	PVI	VALIDATED VALUE	RUN TYPE
TETRACHLOROETHENE	0152	09/17/92	0001	UG/L		5.6		5.6	I
	0153	10/30/90	0001	UG/L		6.6	J	6.6	I
	0153	05/03/91	0001	UG/L		7.6	J	7.6	I
	0153	12/14/91	0001	UG/L		5.8		5.8	I
	0153	06/18/92	0001	UG/L		6.0		6.0	I
	0154	11/02/90	0001	UG/L		1.	J	1.	I
	0154	01/30/91	0001	UG/L		1.1		1.1	I
	0154	05/04/91	0001	UG/L		1.3	J	1.3	I
	0154	08/02/91	0001	UG/L		1.4	J	1.4	I
	0154	12/14/91	0001	UG/L		1.1		1.1	I
	0154	03/21/92	0001	UG/L		0.68		0.68	I
	0154	06/18/92	0001	UG/L		1.3		1.3	I
	0154	06/18/92	1001	UG/L		1.4		1.4	I
	0154	09/17/92	0001	UG/L		0.86		0.86	I
	0155	10/31/90	0001	UG/L		.8	J	.8	I
	0155	01/29/91	0001	UG/L		.4		.4	I
	0155	05/04/91	0001	UG/L		.7	J	.7	I
	0155	08/02/91	0001	UG/L		.7	J	.7	I
	0155	12/13/91	0001	UG/L		1.1		1.1	I
	0155	12/13/91	1001	UG/L		1.0		1.0	I
	0155	03/21/92	0001	UG/L		0.91		0.91	I
	0155	06/18/92	0001	UG/L		0.68	J	0.68	I
	0155	09/17/92	0001	UG/L		0.44		0.44	I
	0156	11/04/90	0001	UG/L	U	.3	U	.3	I
	0156	05/01/91	0001	UG/L	U	.3	U	.3	I
	0156	12/11/91	0001	UG/L	U	1.0	U	1.0	I
	0156	06/17/92	0001	UG/L	U	0.30	UJ	0.30	I
	0156	06/18/92	2001	UG/L	U	0.30	UJ	0.30	I
	0156	06/18/92	3001	UG/L	U	0.30	UJ	0.30	I
	0158	11/03/90	0001	UG/L	U	.3	U	.3	I
	0158	05/07/91	0001	UG/L	U	.3	U	.3	I
	0158	12/19/91	0001	UG/L	U	1.0	U	1.0	I
	0158	06/20/92	0001	UG/L	U	0.30		NA	I
	0159	11/03/90	0001	UG/L	U	.3	U	.3	I
	0159	02/02/91	0001	UG/L	U	.3	U	.3	I
	0159	05/02/91	0001	UG/L	U	.3	U	.3	I
	0159	08/01/91	0001	UG/L	U	.3	U	.3	I
	0159	12/12/91	0001	UG/L	U	1.0	U	1.0	I
	0159	12/13/91	2001	UG/L	U	1.0	U	1.0	I
	0159	03/18/92	0001	UG/L	U	0.30	U	0.30	I
	0159	03/19/92	2001	UG/L	U	0.30	U	0.30	I
	0159	06/17/92	0001	UG/L	U	0.30	UJ	0.30	I
	0159	09/15/92	0001	UG/L	U	0.30	U	0.30	I
	0160	11/03/90	0001	UG/L	U	.3	U	.3	I
	0160	02/05/91	0001	UG/L	U	.3	U	.3	I
	0160	02/05/91	0001	UG/L	U	.6	U	.6	D
	0160	05/03/91	0001	UG/L	U	.3	U	.3	I
	0160	07/31/91	0001	UG/L	U	.3	U	.3	I
	0160	12/12/91	0001	UG/L	U	1.0	U	1.0	I
	0160	03/24/92	0001	UG/L	U	0.30	U	0.30	I
	0160	03/24/92	2001	UG/L	U	0.30	U	0.30	I
	0160	06/17/92	0001	UG/L	U	0.30	UJ	0.30	I
	0160	09/15/92	0001	UG/L	U	0.30	U	0.30	I
	0271	11/06/90	0001	UG/L		1.2	J	1.2	I
	0271	02/01/91	0001	UG/L		.7		.7	I
	0271	05/06/91	0001	UG/L		.8	J	.8	I
	0271	08/05/91	0001	UG/L		1.2	J	1.2	I

J (ORG) - The associated numerical value is an estimated quantity
U (ORG) - The material was analyzed for, but was not detected. The associated numerical value is the sample quantitation limit
UJ (ORG) - The material was analyzed for, but was not detected. The sample quantitation limit is an estimated quantity

GROUNDWATER QUALITY DATA BY PARAMETER
SITE: TXT99 OU1 VALIDATED DATA
10/30/90 TO 09/18/92
REPORT DATE: 05/06/93

PARAMETER NAME	LOCATION ID	LOG DATE	SAMPLE ID	UNITS OF MEASURE	PVI	LAB VALUE	PVI	VALIDATED VALUE	RUN TYPE
TETRACHLOROETHENE	0271	12/16/91	0001	UG/L	U	1.0	U	1.0	I
	0271	06/22/92	0001	UG/L		0.60	J	0.60	I
	0271	09/16/92	0001	UG/L		0.44	UJ	0.44	I
	0301	11/05/90	0001	UG/L	U	.3	U	.3	I
	0301	05/08/91	0001	UG/L	U	.3	U	.3	I
	0301	12/10/91	0001	UG/L	U	1.0	U	1.0	I
	0302	11/05/90	0001	UG/L	U	.3	U	.3	I
	0302	05/08/91	0001	UG/L	U	.3	U	.3	I
	0302	12/10/91	0001	UG/L	U	1.0	U	1.0	I
	0303	11/07/90	0001	UG/L	U	.3	U	.3	I
	0303	05/02/91	0001	UG/L	U	.3	U	.3	I
	0303	12/10/91	0001	UG/L	U	1.0	U	1.0	I
	0303	12/11/91	2001	UG/L	U	1.0	U	1.0	I
	0303	06/16/92	0001	UG/L	U	0.30	UJ	0.30	I
	0304	11/07/90	0001	UG/L	U	.3	U	.3	I
	0304	05/01/91	0001	UG/L	U	.3	U	.3	I
	0304	12/11/91	0001	UG/L	U	1.0	U	1.0	I
	0304	06/16/92	0001	UG/L	U	0.30	UJ	0.30	I
	0304	06/17/92	2001	UG/L	U	0.30	UJ	0.30	I
	0305	11/01/90	0001	UG/L		24.	J	24.	I
	0305	01/31/91	0001	UG/L		23.		23.	I
	0305	05/05/91	0001	UG/L		23.	J	23.	I
	0305	08/01/91	0001	UG/L		24.		NA	I *
	0305	08/02/91	0001	UG/L		24.	J	24.	I
	0305	12/17/91	0001	UG/L		28.		28.	I
	0305	12/17/91	1001	UG/L		26.		26.	I
	0305	12/17/91	4001	UG/L	U	1.0	U	1.0	I
	0305	03/19/92	0001	UG/L		23.		23.	I
	0305	06/22/92	0001	UG/L		19.	J	19.	I
	0305	06/22/92	1001	UG/L		21.	J	21.	I
	0305	06/22/92	2001	UG/L	U	0.30		NA	I
	0305	09/16/92	0001	UG/L		21.	UJ	21.	I
	0305	09/16/92	3001	UG/L	U	0.30	U	0.30	I
	0306	10/30/90	0001	UG/L		6.2	J	6.2	I
	0306	02/06/91	0001	UG/L		6.7	J	6.7	I
	0306	05/04/91	0001	UG/L		7.5		7.5	I
	0306	08/03/91	0001	UG/L		5.6	J	5.6	I
	0306	12/15/91	0001	UG/L		5.9		5.9	I
	0306	03/21/92	0001	UG/L		3.4		3.4	I
	0306	03/21/92	3001	UG/L	U	0.30	U	0.30	I
	0306	06/18/92	0001	UG/L		4.5	J	4.5	I
	0306	09/17/92	0001	UG/L		7.3		7.3	I
	0306	09/17/92	1001	UG/L		8.4		8.4	I
	0307	10/31/90	0001	UG/L		12.	J	12.	I
	0307	02/03/91	0001	UG/L		13.		13.	I
	0307	05/07/91	0001	UG/L		11.		11.	I
	0307	08/04/91	0001	UG/L		11.	J	11.	I
	0307	12/15/91	0001	UG/L		15.		15.	I
	0307	12/16/91	2001	UG/L	U	1.0	U	1.0	I
	0307	03/23/92	0001	UG/L		10.		10.	I
	0307	06/21/92	0001	UG/L		11.		11.	I
	0307	06/21/92	3001	UG/L	U	0.30		NA	I
	0307	09/17/92	0001	UG/L		11.		11.	I
	0309	11/02/90	0001	UG/L	U	.3	U	.3	I
	0309	05/06/91	0001	UG/L	U	.3	U	.3	I
	0309	12/14/91	0001	UG/L	U	1.0	U	1.0	I
	0309	03/22/92	0001	UG/L	U	0.30	U	0.30	I

U (ORG) - The material was analyzed for, but was not detected. The associated numerical value is the sample quantitation limit
J (ORG) - The associated numerical value is an estimated quantity
UJ (ORG) - The material was analyzed for, but was not detected. The sample quantitation limit is an estimated quantity

GROUNDWATER QUALITY DATA BY PARAMETER
SITE: TXT99 OU1 VALIDATED DATA
10/30/90 TO 09/18/92
REPORT DATE: 05/06/93

PARAMETER NAME	LOCATION ID	LOG DATE	SAMPLE ID	UNITS OF MEASURE	PVI	LAB VALUE	PVI	VALIDATED VALUE	RUN TYPE
TETRACHLOROETHENE	0309	06/19/92	0001	UG/L	U	0.30	UJ	0.30	I
	0309	09/16/92	0001	UG/L	U	0.30	U	0.30	I
	0310	10/30/90	0001	UG/L	U	.3	U	.3	I
	0310	05/04/91	0001	UG/L	U	.3	U	.3	I
	0310	12/14/91	0001	UG/L	U	1.0	U	1.0	I
	0310	06/20/92	0001	UG/L	U	0.30		NA	I
	0311	11/05/90	0001	UG/L	U	.3	U	.3	I
	0311	05/02/91	0001	UG/L	U	.3	U	.3	I
	0311	12/13/91	0001	UG/L	U	1.0	U	1.0	I
	0311	06/17/92	0001	UG/L	U	0.30	UJ	0.30	I
	0312	11/06/90	0001	UG/L	U	.3	U	.3	I
	0312	02/04/91	0001	UG/L	U	.3	U	.3	I
	0312	05/06/91	0001	UG/L	U	.3	U	.3	I
	0312	08/05/91	0001	UG/L	U	.3	U	.3	I
	0312	12/16/91	0001	UG/L	U	1.0	UJ	1.0	I
	0312	12/17/91	2001	UG/L	U	1.0	UJ	1.0	I
	0312	03/21/92	0001	UG/L	U	0.30	U	0.30	I
	0312	06/20/92	0001	UG/L	U	0.30		NA	I
	0312	09/17/92	0001	UG/L	U	0.30	U	0.30	I
	0313	10/31/90	0001	UG/L		13.	J	13.	I
	0313	02/03/91	0001	UG/L		15.		15.	I
	0313	05/07/91	0001	UG/L		11.	J	11.	I
	0313	08/04/91	0001	UG/L		13.	J	13.	I
	0313	08/04/91	2001	UG/L	U	.3	U	.3	I
	0313	12/17/91	0001	UG/L		15.		15.	I
	0313	12/18/91	2001	UG/L	U	1.0	U	1.0	I
	0313	03/22/92	0001	UG/L		15.		15.	I
	0313	03/23/92	2001	UG/L	U	0.30	U	0.30	I
	0313	06/21/92	0001	UG/L		11.		11.	I
	0313	06/22/92	2001	UG/L	U	0.30	U	0.30	I
	0313	09/17/92	0001	UG/L		12.		12.	I
	0313	09/17/92	3001	UG/L	U	0.30	UJ	0.30	I
	0313	09/18/92	2001	UG/L	U	0.30	U	0.30	I
	0314	11/07/90	0001	UG/L	U	.3	U	.3	I
	0314	05/04/91	0001	UG/L	U	.3	U	.3	I
	0314	12/15/91	0001	UG/L	U	1.0	U	1.0	I
	0314	06/19/92	0001	UG/L	U	0.30	UJ	0.30	I
	0315	10/31/90	0001	UG/L	U	.3	U	.3	I
	0315	01/31/91	0001	UG/L		.4		.4	I
	0315	05/05/91	0001	UG/L	U	.3	U	.3	I
	0315	08/03/91	0001	UG/L	U	.3	U	.3	I
	0315	12/17/91	0001	UG/L	U	1.0	U	1.0	I
	0315	03/20/92	0001	UG/L		0.30		0.30	I
	0315	06/20/92	0001	UG/L		0.33	J	0.33	I
	0315	09/16/92	0001	UG/L	U	0.30	U	0.30	I
	0317	11/06/90	0001	UG/L	U	.3	U	.3	I
	0317	05/08/91	0001	UG/L	U	.3	U	.3	I
	0317	12/16/91	0001	UG/L	U	1.0	UJ	1.0	I
	0317	12/16/91	1001	UG/L	U	1.0	UJ	1.0	I
	0317	06/20/92	0001	UG/L	U	0.30		NA	I
	0318	11/04/90	0001	UG/L	U	.3	U	.3	I
	0318	05/05/91	0001	UG/L	U	.3	U	.3	I
	0318	12/15/91	0001	UG/L	U	1.0	U	1.0	I
	0319	11/04/90	0001	UG/L	U	.3	U	.3	I
	0319	05/07/91	0001	UG/L	U	.3	UJ	.3	I
	0319	12/18/91	0001	UG/L	U	1.0	UJ	1.0	I
	0319	06/19/92	0001	UG/L	U	0.30	UJ	0.30	I

U (ORG) - The material was analyzed for, but was not detected. The associated numerical value is the sample quantitation limit
UJ (ORG) - The material was analyzed for, but was not detected. The sample quantitation limit is an estimated quantity
J (ORG) - The associated numerical value is an estimated quantity

GROUNDWATER QUALITY DATA BY PARAMETER
SITE: TXT99 OU1 VALIDATED DATA
10/30/90 TO 09/18/92
REPORT DATE: 05/06/93

PARAMETER NAME	LOCATION ID	LOG DATE	SAMPLE ID	UNITS OF MEASURE	PVI	LAB VALUE	PVI	VALIDATED VALUE	RUN TYPE
TETRACHLOROETHENE	0319	06/19/92	3001	UG/L	U	0.30	UJ	0.30	I
	0320	11/01/90	0001	UG/L	U	.3	U	.3	I
	0320	05/07/91	0001	UG/L	U	.3	U	.3	I
	0320	12/18/91	0001	UG/L	U	1.0	UJ	1.0	I
	0320	06/19/92	0001	UG/L	U	0.30	UJ	0.30	I
	0712	06/23/92	0001	UG/L	U	0.30		NA	I *
	0714	06/23/92	0001	UG/L		2.2		NA	I *
	0721	06/23/92	0001	UG/L	U	0.30		NA	I *
	0721	06/23/92	1001	UG/L	U	0.30		NA	I *
	0722	06/23/92	0001	UG/L	U	0.30		NA	I *
	0722	06/23/92	2001	UG/L	U	0.30		NA	I *
	0722	06/23/92	3001	UG/L	U	0.30		NA	I *
	0723	06/23/92	0001	UG/L	U	0.30		NA	I *
	0723	06/23/92	3001	UG/L	U	0.30		NA	I *
	0724	06/23/92	0001	UG/L	U	0.30		NA	I *
	0725	06/23/92	0001	UG/L	U	0.30		NA	I *
	0726	06/23/92	0001	UG/L		0.67		NA	I *
	0727	06/23/92	0001	UG/L		2.7		NA	I *
	0801	09/17/92	3001	UG/L	U	0.30	U	0.30	I
	0802	09/18/92	3001	UG/L	U	0.30	U	0.30	I
THALLIUM, TOTAL	0063	11/01/90	0001	UG/L	U	2.	UJ	2.	I
	0063	02/05/91	0001	UG/L	U	2.	UJ	2.	I
	0063	02/05/91	A001	% RECOVERY		104.		NA	I *
	0063	02/05/91	C001	UG/L	U	2.		NA	I *
	0063	05/06/91	0001	UG/L	U	2.	UJ	2.	I
	0063	08/05/91	0001	UG/L		2.	UJ	2.	I
	0063	12/16/91	0001	UG/L	U	100.	UJ	20.	I
	0063	03/23/92	0001	UG/L	U	2.0	UJ	2.00	I
	0063	03/23/92	1001	UG/L	U	2.00	UJ	2.00	I
	0063	06/22/92	0001	UG/L	U	2.0	UJ	2.00	I
	0063	06/22/92	1001	UG/L	U	2.0	UJ	2.00	I
	0063	09/16/92	0001	UG/L	U	20.0	UJ	20.00	I
	0071	11/06/90	0001	UG/L	U	2.		NA	I *
	0071	02/01/91	0001	UG/L	U	2.	UJ	2.0	I
	0071	05/06/91	0001	UG/L	U	2.	U	10.	I
	0071	08/05/91	0001	UG/L	U	2.	U	2.	I
	0071	12/16/91	0001	UG/L	U	10.0	UJ	2.	I
	0071	12/16/91	1001	UG/L	U	10.0	UJ	2.	I
	0071	03/23/92	0001	UG/L	U	2.0	U	2.0	I
	0071	06/23/92	0001	UG/L	U	2.0	U	2.0	I
	0071	09/16/92	0001	UG/L	U	2.0	UJ	2.00	I
	0076	11/06/90	0001	UG/L	B	2.4		NA	I *
	0076	02/01/91	0001	UG/L	U	2.	UJ	2.0	I
	0076	05/06/91	0001	UG/L	U	2.	U	10.	I
	0076	12/16/91	0001	UG/L	U	10.0	UJ	2.	I
	0076	03/23/92	0001	UG/L	U	2.0	U	2.0	I
	0076	03/23/92	A001	% RECOVERY		94.6		NA	I *
	0076	06/22/92	0001	UG/L	U	2.0	U	2.0	I
	0076	09/16/92	0001	UG/L	U	2.0	UJ	2.00	I
	0118	11/07/90	0001	UG/L	U	2.	UJ	2.	I
	0118	02/04/91	0001	UG/L	U	2.	U	2.	I

U (ORG) - The material was analyzed for, but was not detected. The associated numerical value is the sample quantitation limit
UJ (ORG) - The material was analyzed for, but was not detected. The sample quantitation limit is an estimated quantity
U (INORG)- The material was analyzed for, but was not detected above the level associated value. The associated value is either the sample quantita or the sample detection limit
UJ (INORG)- The material was analyzed for, but was not detected. The associated an estimate and may be inaccurate or imprecise
B (INORG)- Present in blank

GROUNDWATER QUALITY DATA BY PARAMETER
SITE: TXT99 OU1 VALIDATED DATA
10/30/90 TO 09/18/92
REPORT DATE: 05/06/93

PARAMETER NAME	LOCATION ID	LOG DATE	SAMPLE ID	UNITS OF MEASURE	PVI	LAB VALUE	PVI	VALIDATED VALUE	RUN TYPE
THALLIUM, TOTAL	0118	04/30/91	0001	UG/L	U	2.	U	2.	I
	0118	07/30/91	0001	UG/L	U	2.	U	2.	I
	0118	12/10/91	0001	UG/L	U	10.0	UJ	2.	I
	0118	03/17/92	0001	UG/L	U	2.0	UJ	2.00	I
	0118	03/17/92	1001	UG/L	U	2.0	UJ	2.00	I
	0118	03/17/92	A001	% RECOVERY		59.8		NA	I *
	0118	03/17/92	C001	%DIFFRENCE	NC	0.00		NA	I *
	0118	06/17/92	0001	UG/L	U	2.0	U	2.0	I
	0118	09/14/92	0001	UG/L	U	2.0	UJ	2.00	I
	0126	11/06/90	0001	UG/L	U	2.		NA	I *
	0126	02/05/91	0001	UG/L	U	2.	UJ	2.	I
	0126	05/01/91	0001	UG/L	U	2.	U	2.	I
	0126	07/31/91	0001	UG/L	U	2.	U	2.	I
	0126	12/12/91	0001	UG/L	U	10.0	UJ	2.00	I
	0126	12/12/91	A001	% RECOVERY		53.0		NA	I *
	0126	12/12/91	C001	%DIFFRENCE	NC	0.00		NA	I *
	0126	03/18/92	0001	UG/L	U	2.0	UJ	2.0	I
	0126	06/16/92	0001	UG/L	U	2.0	U	2.0	I
	0126	06/16/92	A001	% RECOVERY		92.8		NA	I *
	0126	06/16/92	C001	%DIFFRENCE	NC	0.00		NA	I *
	0126	09/14/92	0001	UG/L	U	2.0	UJ	2.00	I
	0126	09/14/92	1001	UG/L	U	2.0	UJ	2.00	I
	0129	11/05/90	0001	UG/L	U	2.	UJ	2.	I
	0129	02/04/91	0001	UG/L	U	2.	U	2.	I
	0129	04/30/91	0001	UG/L	U	2.	U	2.	I
	0129	07/30/91	0001	UG/L	U	2.	U	2.	I
	0129	12/17/91	0001	UG/L	U	10.0	UJ	2.00	I
	0129	03/17/92	0001	UG/L	U	2.0	UJ	2.00	I
	0129	06/16/92	0001	UG/L	U	2.0	U	2.0	I
	0129	09/15/92	0001	UG/L	U	2.0	UJ	2.00	I
	0138	05/02/91	0001	UG/L	U	2.	U	2.	I
	0138	07/30/91	0001	UG/L	U	2.	U	2.	I
	0271	11/06/90	0001	UG/L	U	2.		NA	I *
	0271	02/01/91	0001	UG/L	U	2.	UJ	2.0	I
	0271	02/01/91	A001	% RECOVERY		110.		NA	I *
	0271	02/01/91	C001	UG/L	U	2.		NA	I *
	0271	05/06/91	0001	UG/L	U	2.	U	10.	I
	0271	08/05/91	0001	UG/L	U	2.	U	2.	I
	0271	08/05/91	A001	% RECOVERY		88.4		NA	I *
	0271	08/05/91	C001	UG/L	U	2.		NA	I *
	0271	12/16/91	0001	UG/L	U	10.0	UJ	2.	I
	0271	12/16/91	A001	% RECOVERY		58.4		NA	I *
	0271	12/16/91	C001	%DIFFRENCE	NC	0.00		NA	I *
	0271	06/22/92	0001	UG/L	U	2.0	U	2.0	I
	0271	06/22/92	A001	% RECOVERY		95.0		NA	I *
	0271	06/22/92	C001	%DIFFRENCE	NC	0.00		NA	I *
	0271	09/16/92	0001	UG/L	U	2.0	UJ	2.00	I
	0271	09/16/92	A001	% RECOVERY		62.8		NA	I *
	0271	09/16/92	C001	%DIFFRENCE	NC	0.00		NA	I *
	0301	11/05/90	0001	UG/L	U	2.	UJ	2.	I
	0301	11/05/90	A001	% RECOVERY		50.6		NA	I *
	0301	11/08/90	C001	UG/L	U	2.		NA	I *
	0301	04/30/91	0001	UG/L	U	2.	UJ	2.	I
	0305	11/01/90	0001	UG/L	U	2.	UJ	2.	I
	0305	01/31/91	0001	UG/L	U	2.	UJ	2.0	I
	0305	05/05/91	0001	UG/L	U	2.	UJ	4.	I
	0305	08/02/91	0001	UG/L		3.2	UJ	3.2	I

U (INORG)- The material was analyzed for, but was not detected above the level associated value. The associated value is either the sample quantita or the sample detection limit

UJ (INORG)- The material was analyzed for, but was not detected. The associated an estimate and may be inaccurate or imprecise

NC (INORG)- Not calculated

GROUNDWATER QUALITY DATA BY PARAMETER
SITE: TXT99 OU1 VALIDATED DATA
10/30/90 TO 09/18/92
REPORT DATE: 05/06/93

PARAMETER NAME	LOCATION ID	LOG DATE	SAMPLE ID	UNITS OF MEASURE	PVI	LAB VALUE	PVI	VALIDATED VALUE	RUN TYPE
THALLIUM, TOTAL	0305	12/17/91	0001	UG/L	U	100.	UJ	20.00	I
	0305	12/17/91	4001	UG/L	U	10.0	UJ	2.00	I
	0305	03/19/92	0001	UG/L	B	50.	J	50.00	I
	0305	06/22/92	0001	UG/L	U	20.	UJ	20.00	I
	0305	06/22/92	1001	UG/L	U	2.0	UJ	2.0	I
	0305	09/16/92	0001	UG/L	U	20.0	UJ	20.00	I
	0307	10/31/90	0001	UG/L	U	2.		NA	I *
	0307	02/03/91	0001	UG/L	U	2.	U	2.	I
	0307	05/07/91	0001	UG/L	U	2.	UJ	2.	I
	0307	08/04/91	0001	UG/L		2.	UJ	2.	I
	0307	12/15/91	0001	UG/L	U	10.0	UJ	10.0	I
	0307	03/23/92	0001	UG/L	U	2.0	UJ	2.00	I
	0307	06/21/92	0001	UG/L	U	2.0	UJ	2.00	I
	0307	09/17/92	0001	UG/L	U	2.0	UJ	2.00	I
	0307	09/17/92	A001	% RECOVERY		52.4		NA	I *
	0307	09/17/92	C001	%DIFFRENCE	NC	0.00		NA	I *
	0310	05/04/91	0001	UG/L	U	2.	UJ	2.	I
	0310	05/04/91	A001	% RECOVERY		83.7		NA	I *
	0310	05/04/91	C001	UG/L	U	2.		NA	I *
	0310	12/14/91	0001	UG/L	U	100.	UJ	100.	I
	0310	06/20/92	0001	UG/L	U	2.0	UJ	2.00	I
	0311	11/05/90	0001	UG/L	U	2.	UJ	2.	I
	0313	10/31/90	0001	UG/L	U	2.		NA	I *
	0313	02/03/91	0001	UG/L	U	2.	U	2.	I
	0313	05/07/91	0001	UG/L	U	2.	UJ	2.	I
	0313	08/04/91	0001	UG/L		10.	UJ	10.	I
	0313	08/04/91	2001	UG/L	U	2.	U	2.	I
	0313	12/17/91	0001	UG/L	U	100.	UJ	20.0	I
	0313	03/22/92	0001	UG/L	B	68.0	J	68.00	I
	0313	06/21/92	0001	UG/L	U	20.	UJ	20.00	I
	0313	06/21/92	A001	% RECOVERY		33.4		NA	I *
	0313	06/21/92	C001	%DIFFRENCE	NC	0.00		NA	I *
	0313	09/17/92	0001	UG/L	U	20.0	UJ	20.00	I
THORIUM-228	0063	11/01/90	0001	PCI/L	U	1.		NA	I *
	0063	02/05/91	0001	PCI/L		1.		NA	I *
	0063	02/05/91	A001	% RECOVERY		90.		NA	I *
	0063	02/05/91	B001	% RECOVERY		97.		NA	I *
	0063	08/05/91	001	PCI/L		1.29		NA	I *
	0063	12/16/91	0001	PCI/L		1.46		NA	I *
	0063	03/23/92	0001	PCI/L		0.0		NA	I *
	0063	03/23/92	1001	PCI/L		0.0		NA	I *
	0063	06/22/92	0001	PCI/L		0.0		NA	I *
	0063	06/22/92	1001	PCI/L		0.0		NA	I *
	0063	09/16/92	0001	PCI/L	U	.34		NA	I *
	0071	11/06/90	0001	PCI/L	U	1.		NA	I *
	0071	02/01/91	0001	PCI/L		1.7		NA	I *
	0071	08/05/91	0001	PCI/L		1.45		NA	I *
	0071	12/16/91	0001	PCI/L	U	1.		NA	I *
	0071	12/16/91	1001	PCI/L	U	1.		NA	I *
	0071	03/23/92	0001	PCI/L		0.0		NA	I *
	0071	06/23/92	0001	PCI/L		0.0		NA	I *

U (INORG)- The material was analyzed for, but was not detected above the level associated value. The associated value is either the sample quantita or the sample detection limit
UJ (INORG)- The material was analyzed for, but was not detected. The associated an estimate and may be inaccurate or imprecise
B (INORG)- Present in blank
J (INORG)- The associated value is an estimated quantity
NC (INORG)- Not calculated
U (ORG) - The material was analyzed for, but was not detected. The associated numerical value is the sample quantitation limit

GROUNDWATER QUALITY DATA BY PARAMETER
SITE: TXT99 OU1 VALIDATED DATA
10/30/90 TO 09/18/92
REPORT DATE: 05/06/93

PARAMETER NAME	LOCATION ID	LOG DATE	SAMPLE ID	UNITS OF MEASURE	PVI	LAB VALUE	PVI	VALIDATED VALUE	RUN TYPE
THORIUM-228	0071	09/16/92	0001	PCI/L	U	.28		NA	I *
	0076	11/06/90	0001	PCI/L	U	1.		NA	I *
	0076	02/01/91	0001	PCI/L		1.5		NA	I *
	0076	12/16/91	0001	PCI/L		1.3		NA	I *
	0076	03/23/92	0001	PCI/L		0.0		NA	I *
	0076	03/23/92	A001	% RECOVERY		97.		NA	I *
	0076	03/23/92	B001	% RECOVERY		102.		NA	I *
	0076	06/22/92	0001	PCI/L		0.0		NA	I *
	0076	09/16/92	0001	PCI/L	U	.15		NA	I *
	0111	11/02/90	0001	PCI/L	U	1.		NA	I *
	0111	12/16/91	0001	PCI/L		1.05		NA	I *
	0117	11/04/90	0001	PCI/L	U	1.		NA	I *
	0117	12/19/91	0001	PCI/L		2.87		NA	I *
	0118	11/07/90	0001	PCI/L	U	1.		NA	I *
	0118	02/04/91	0001	PCI/L	U	1.		NA	I *
	0118	07/30/91	0001	PCI/L		2.12		NA	I *
	0118	12/10/91	0001	PCI/L	U	1.2		NA	I *
	0118	03/17/92	0001	PCI/L		0.0		NA	I *
	0118	03/17/92	1001	PCI/L		0.0		NA	I *
	0118	06/17/92	0001	PCI/L		0.0		NA	I *
	0118	09/14/92	0001	PCI/L	U	.22		NA	I *
	0120	11/05/90	0001	PCI/L		3.2		NA	I *
	0120	12/17/91	0001	PCI/L		4.86		NA	I *
	0122	11/01/90	0001	PCI/L	U	1.		NA	I *
	0122	02/03/91	0001	PCI/L		1.6		NA	I *
	0122	08/02/91	0001	PCI/L		1.97		NA	I *
	0122	12/13/91	0001	PCI/L	U	1.		NA	I *
	0122	12/13/91	1001	PCI/L	U	1.1		NA	I *
	0122	03/20/92	0001	PCI/L		1.0		NA	I *
	0123	11/03/90	0001	PCI/L	U	1.		NA	I *
	0123	06/16/92	0001	PCI/L		0.0		NA	I *
	0124	11/03/90	0001	PCI/L	U	1.		NA	I *
	0124	06/16/92	0001	PCI/L		0.0		NA	I *
	0124	06/16/92	1001	PCI/L		0.0		NA	I *
	0126	11/06/90	0001	PCI/L		1.17		NA	I *
	0126	02/05/91	0001	PCI/L	U	1.		NA	I *
	0126	07/31/91	0001	PCI/L		2.1		NA	I *
	0126	12/12/91	0001	PCI/L	U	1.		NA	I *
	0126	03/18/92	0001	PCI/L		0.0		NA	I *
	0126	06/16/92	0001	PCI/L		0.0		NA	I *
	0126	09/14/92	0001	PCI/L	U	.17		NA	I *
	0126	09/14/92	1001	PCI/L	U	.2		NA	I *
	0129	11/05/90	0001	PCI/L	U	1.		NA	I *
	0129	02/04/91	0001	PCI/L	U	1.		NA	I *
	0129	07/30/91	0001	PCI/L		1.76		NA	I *
	0129	03/17/92	0001	PCI/L		0.0		NA	I *
	0129	06/16/92	0001	PCI/L		0.0		NA	I *
	0129	06/16/92	C001	PCI/L		0.0		NA	I *
	0129	09/15/92	0001	PCI/L	U	.26		NA	I *
	0137	11/02/90	0001	PCI/L	U	1.		NA	I *
	0137	12/17/91	4001	PCI/L		1.18		NA	I *
	0137	12/19/91	0001	PCI/L	U	1.		NA	I *
	0138	07/30/91	0001	PCI/L		1.88		NA	I *
	0156	11/04/90	0001	PCI/L		1.11		NA	I *
	0156	06/17/92	0001	PCI/L		0.0		NA	I *
	0271	11/06/90	0001	PCI/L	U	1.		NA	I *
	0271	02/01/91	0001	PCI/L	U	1.		NA	I *
	0271	08/05/91	0001	PCI/L		2.17		NA	I *
	0271	12/16/91	0001	PCI/L	U	1.		NA	I *
	0271	06/22/92	0001	PCI/L		0.0		NA	I *

U (ORG) - The material was analyzed for, but was not detected. The associated numerical value is the sample quantitation limit

GROUNDWATER QUALITY DATA BY PARAMETER
SITE: TXT99 OU1 VALIDATED DATA
10/30/90 TO 09/18/92
REPORT DATE: 05/06/93

PARAMETER NAME	LOCATION ID	LOG DATE	SAMPLE ID	UNITS OF MEASURE	PVI	LAB VALUE	PVI	VALIDATED VALUE	RUN TYPE
THORIUM-228	0271	06/22/92	A001	% RECOVERY		87.		NA	I *
	0271	06/22/92	B001	% RECOVERY		96.		NA	I *
	0271	09/16/92	0001	PCI/L	U	.2		NA	I *
	0271	09/16/92	C001	PCI/L	U	.21		NA	I *
	0305	11/01/90	0001	PCI/L	U	1.		NA	I *
	0305	01/31/91	0001	PCI/L	U	1.		NA	I *
	0305	08/02/91	0001	PCI/L		2.31		NA	I *
	0305	12/17/91	0001	PCI/L		1.06		NA	I *
	0305	12/17/91	4001	PCI/L		1.3		NA	I *
	0305	03/19/92	0001	PCI/L		0.0		NA	I *
	0305	06/22/92	0001	PCI/L		0.0		NA	I *
	0305	06/22/92	C001	PCI/L		0.0		NA	I *
	0305	09/16/92	0001	PCI/L	U	.21		NA	I *
	0307	10/31/90	0001	PCI/L		1.39		NA	I *
	0307	02/03/91	0001	PCI/L		2.		NA	I *
	0307	08/04/91	0001	PCI/L		1.46		NA	I *
	0307	12/15/91	0001	PCI/L	U	1.		NA	I *
	0307	03/23/92	0001	PCI/L		0.0		NA	I *
	0307	03/23/92	C001	PCI/L		0.0		NA	I *
	0307	06/21/92	0001	PCI/L		0.0		NA	I *
	0307	09/17/92	0001	PCI/L	U	.3		NA	I *
	0310	10/30/90	0001	PCI/L		1.55		NA	I *
	0310	12/14/91	0001	PCI/L	U	1.		NA	I *
	0310	06/20/92	0001	PCI/L		0.0		NA	I *
	0313	10/31/90	0001	PCI/L		1.28		NA	I *
	0313	02/03/91	0001	PCI/L		4.7		NA	I *
	0313	08/04/91	2001	PCI/L		1.63		NA	I *
	0313	03/22/92	0001	PCI/L		0.5		NA	I *
	0313	06/21/92	0001	PCI/L		0.0		NA	I *
	0313	09/17/92	0001	PCI/L		.293		NA	I *
THORIUM-230	0063	11/01/90	0001	PCI/L	U	1.		NA	I *
	0063	02/05/91	0001	PCI/L	U	1.		NA	I *
	0063	02/05/91	A001	% RECOVERY		67.		NA	I *
	0063	02/05/91	B001	% RECOVERY		59.		NA	I *
	0063	08/05/91	001	PCI/L	U	1.		NA	I *
	0063	12/16/91	0001	PCI/L	U	1.		NA	I *
	0063	03/23/92	0001	PCI/L		0.0		NA	I *
	0063	03/23/92	1001	PCI/L		0.0		NA	I *
	0063	06/22/92	0001	PCI/L		0.0		NA	I *
	0063	06/22/92	1001	PCI/L		0.1		NA	I *
	0063	09/16/92	0001	PCI/L		3.17		NA	I *
	0071	11/06/90	0001	PCI/L	U	1.		NA	I *
	0071	02/01/91	0001	PCI/L	U	1.		NA	I *
	0071	08/05/91	0001	PCI/L	U	1.		NA	I *
	0071	12/16/91	0001	PCI/L	U	1.		NA	I *
	0071	12/16/91	1001	PCI/L	U	1.		NA	I *
	0071	03/23/92	0001	PCI/L		0.0		NA	I *
	0071	06/23/92	0001	PCI/L		0.0		NA	I *
	0071	09/16/92	0001	PCI/L		.613		NA	I *
	0076	11/06/90	0001	PCI/L	U	1.		NA	I *
	0076	02/01/91	0001	PCI/L	U	1.		NA	I *
	0076	12/16/91	0001	PCI/L	U	1.		NA	I *
	0076	03/23/92	0001	PCI/L		0.0		NA	I *
	0076	03/23/92	A001	% RECOVERY		97.		NA	I *
	0076	03/23/92	B001	% RECOVERY		102.		NA	I *
	0076	06/22/92	0001	PCI/L		0.0		NA	I *
	0076	09/16/92	0001	PCI/L		.57		NA	I *
	0111	11/02/90	0001	PCI/L	U	1.		NA	I *
	0111	12/16/91	0001	PCI/L	U	1.		NA	I *

U (ORG) - The material was analyzed for, but was not detected. The associated numerical value is the sample quantitation limit

GROUNDWATER QUALITY DATA BY PARAMETER
SITE: TXT99 OU1 VALIDATED DATA
10/30/90 TO 09/18/92
REPORT DATE: 05/06/93

PARAMETER NAME	LOCATION ID	LOG DATE	SAMPLE ID	UNITS OF MEASURE	PVI	LAB VALUE	PVI	VALIDATED VALUE	RUN TYPE
THORIUM-230	0117	11/04/90	0001	PCI/L	U	1.		NA	I *
	0117	12/19/91	0001	PCI/L		4.07		NA	I *
	0118	11/07/90	0001	PCI/L	U	1.		NA	I *
	0118	02/04/91	0001	PCI/L	U	1.		NA	I *
	0118	07/30/91	0001	PCI/L	U	1.		NA	I *
	0118	12/10/91	0001	PCI/L		2.71		NA	I *
	0118	03/17/92	0001	PCI/L		0.0		NA	I *
	0118	03/17/92	1001	PCI/L		0.0		NA	I *
	0118	06/17/92	0001	PCI/L		0.0		NA	I *
	0118	09/14/92	0001	PCI/L	U	.19		NA	I *
	0120	11/05/90	0001	PCI/L	U	1.		NA	I *
	0120	12/17/91	0001	PCI/L	U	1.		NA	I *
	0122	11/01/90	0001	PCI/L	U	1.		NA	I *
	0122	02/03/91	0001	PCI/L		1.4		NA	I *
	0122	08/02/91	0001	PCI/L	U	1.		NA	I *
	0122	12/13/91	0001	PCI/L	U	1.		NA	I *
	0122	12/13/91	1001	PCI/L	U	1.1		NA	I *
	0122	03/20/92	0001	PCI/L		1.3		NA	I *
	0123	11/03/90	0001	PCI/L	U	1.		NA	I *
	0123	06/16/92	0001	PCI/L		0.1		NA	I *
	0124	11/03/90	0001	PCI/L	U	1.		NA	I *
	0124	06/16/92	0001	PCI/L		0.0		NA	I *
	0124	06/16/92	1001	PCI/L		0.0		NA	I *
	0126	11/06/90	0001	PCI/L	U	1.		NA	I *
	0126	02/05/91	0001	PCI/L	U	1.		NA	I *
	0126	07/31/91	0001	PCI/L	U	1.		NA	I *
	0126	12/12/91	0001	PCI/L	U	1.		NA	I *
	0126	03/18/92	0001	PCI/L		0.0		NA	I *
	0126	06/16/92	0001	PCI/L		0.1		NA	I *
	0126	09/14/92	0001	PCI/L	U	.15		NA	I *
	0126	09/14/92	1001	PCI/L	U	.18		NA	I *
	0129	11/05/90	0001	PCI/L	U	1.		NA	I *
	0129	02/04/91	0001	PCI/L	U	1.		NA	I *
	0129	07/30/91	0001	PCI/L	U	1.		NA	I *
	0129	03/17/92	0001	PCI/L		0.0		NA	I *
	0129	06/16/92	0001	PCI/L		0.0		NA	I *
	0129	06/16/92	C001	PCI/L		0.1		NA	I *
	0129	09/15/92	0001	PCI/L		.18		NA	I *
	0137	11/02/90	0001	PCI/L	U	1.		NA	I *
	0137	12/17/91	4001	PCI/L		1.79		NA	I *
	0137	12/19/91	0001	PCI/L	U	1.		NA	I *
	0138	07/30/91	0001	PCI/L	U	1.		NA	I *
	0156	11/04/90	0001	PCI/L	U	1.		NA	I *
	0156	06/17/92	0001	PCI/L		0.2		NA	I *
	0271	11/06/90	0001	PCI/L	U	1.		NA	I *
	0271	02/01/91	0001	PCI/L		1.5		NA	I *
	0271	08/05/91	0001	PCI/L	U	1.		NA	I *
	0271	12/16/91	0001	PCI/L		1.99		NA	I *
	0271	06/22/92	0001	PCI/L		0.0		NA	I *
	0271	06/22/92	A001	% RECOVERY		87.		NA	I *
	0271	06/22/92	B001	% RECOVERY		96.		NA	I *
	0271	09/16/92	0001	PCI/L		.142		NA	I *
	0271	09/16/92	C001	PCI/L		.195		NA	I *
	0305	11/01/90	0001	PCI/L	U	1.		NA	I *
	0305	01/31/91	0001	PCI/L	U	1.		NA	I *
	0305	08/02/91	0001	PCI/L	U	1.		NA	I *
	0305	12/17/91	0001	PCI/L	U	1.		NA	I *
	0305	12/17/91	4001	PCI/L	U	1.		NA	I *
	0305	03/19/92	0001	PCI/L		0.0		NA	I *
	0305	06/22/92	0001	PCI/L		0.1		NA	I *

U (ORG) - The material was analyzed for, but was not detected. The associated numerical value is the sample quantitation limit

GROUNDWATER QUALITY DATA BY PARAMETER
SITE: TXT99 OU1 VALIDATED DATA
10/30/90 TO 09/18/92
REPORT DATE: 05/06/93

PARAMETER NAME	LOCATION ID	LOG DATE	SAMPLE ID	UNITS OF MEASURE	PVI	LAB VALUE	PVI	VALIDATED VALUE	RUN TYPE
THORIUM-230	0305	06/22/92	C001	PCI/L		0.0		NA	I *
	0305	09/16/92	0001	PCI/L	U	.22		NA	I *
	0307	10/31/90	0001	PCI/L	U	1.		NA	I *
	0307	02/03/91	0001	PCI/L	U	1.		NA	I *
	0307	08/04/91	0001	PCI/L	U	1.		NA	I *
	0307	12/15/91	0001	PCI/L	U	1.		NA	I *
	0307	03/23/92	0001	PCI/L		0.0		NA	I *
	0307	03/23/92	C001	PCI/L		0.3		NA	I *
	0307	06/21/92	0001	PCI/L		0.0		NA	I *
	0307	09/17/92	0001	PCI/L		.323		NA	I *
	0310	10/30/90	0001	PCI/L	U	1.		NA	I *
	0310	12/14/91	0001	PCI/L		1.61		NA	I *
	0310	06/20/92	0001	PCI/L		0.0		NA	I *
	0313	10/31/90	0001	PCI/L	U	1.		NA	I *
	0313	02/03/91	0001	PCI/L	U	1.		NA	I *
	0313	08/04/91	2001	PCI/L	U	1.		NA	I *
	0313	03/22/92	0001	PCI/L		0.9		NA	I *
	0313	06/21/92	0001	PCI/L		0.2		NA	I *
	0313	09/17/92	0001	PCI/L		.225		NA	I *
THORIUM-232	0063	11/01/90	0001	PCI/L	U	1.		NA	I *
	0063	02/05/91	0001	PCI/L	U	1.		NA	I *
	0063	02/05/91	A001	% RECOVERY		71.		NA	I *
	0063	02/05/91	B001	% RECOVERY		64.		NA	I *
	0063	08/05/91	001	PCI/L	U	1.		NA	I *
	0063	12/16/91	0001	PCI/L	U	1.		NA	I *
	0063	03/23/92	0001	PCI/L		0.0		NA	I *
	0063	03/23/92	1001	PCI/L		0.0		NA	I *
	0063	06/22/92	0001	PCI/L		0.0		NA	I *
	0063	06/22/92	1001	PCI/L		0.0		NA	I *
	0063	09/16/92	0001	PCI/L	U	.13		NA	I *
	0071	11/06/90	0001	PCI/L	U	1.		NA	I *
	0071	02/01/91	0001	PCI/L	U	1.		NA	I *
	0071	08/05/91	0001	PCI/L	U	1.		NA	I *
	0071	12/16/91	0001	PCI/L	U	1.		NA	I *
	0071	12/16/91	1001	PCI/L	U	1.		NA	I *
	0071	03/23/92	0001	PCI/L		0.0		NA	I *
	0071	06/23/92	0001	PCI/L		0.0		NA	I *
	0071	09/16/92	0001	PCI/L	U	.23		NA	I *
	0076	11/06/90	0001	PCI/L	U	1.		NA	I *
	0076	02/01/91	0001	PCI/L	U	1.		NA	I *
	0076	12/16/91	0001	PCI/L	U	1.		NA	I *
	0076	03/23/92	0001	PCI/L		0.0		NA	I *
	0076	03/23/92	A001	% RECOVERY		97.		NA	I *
	0076	03/23/92	B001	% RECOVERY		102.		NA	I *
	0076	06/22/92	0001	PCI/L		0.0		NA	I *
	0076	09/16/92	0001	PCI/L	U	.093		NA	I *
	0111	11/02/90	0001	PCI/L	U	1.		NA	I *
	0111	12/16/91	0001	PCI/L	U	1.		NA	I *
	0117	11/04/90	0001	PCI/L	U	1.		NA	I *
	0117	12/19/91	0001	PCI/L		1.11		NA	I *
	0118	11/07/90	0001	PCI/L	U	1.		NA	I *
	0118	02/04/91	0001	PCI/L	U	1.		NA	I *
	0118	07/30/91	0001	PCI/L	U	1.		NA	I *
	0118	12/10/91	0001	PCI/L	U	1.		NA	I *
	0118	12/10/91	A001	STD DEV		-.61		NA	I *
	0118	03/17/92	0001	PCI/L		0.0		NA	I *
	0118	03/17/92	1001	PCI/L		0.0		NA	I *
	0118	06/17/92	0001	PCI/L		0.0		NA	I *
	0118	09/14/92	0001	PCI/L	U	.12		NA	I *

U (ORG) - The material was analyzed for, but was not detected. The associated numerical value is the sample quantitation limit

GROUNDWATER QUALITY DATA BY PARAMETER
SITE: TXT99 OU1 VALIDATED DATA
10/30/90 TO 09/18/92
REPORT DATE: 05/06/93

PARAMETER NAME	LOCATION ID	LOG DATE	SAMPLE ID	UNITS OF MEASURE	PV1	LAB VALUE	PV1	VALIDATED VALUE	RUN TYPE
THORIUM-232	0120	11/05/90	0001	PCI/L	U	1.		NA	I *
	0120	12/17/91	0001	PCI/L		2.11		NA	I *
	0122	11/01/90	0001	PCI/L	U	1.		NA	I *
	0122	02/03/91	0001	PCI/L	U	1.		NA	I *
	0122	08/02/91	0001	PCI/L	U	1.		NA	I *
	0122	12/13/91	0001	PCI/L	U	1.		NA	I *
	0122	12/13/91	1001	PCI/L	U	1.1		NA	I *
	0122	03/20/92	0001	PCI/L		0.0		NA	I *
	0123	11/03/90	0001	PCI/L	U	1.		NA	I *
	0123	06/16/92	0001	PCI/L		0.0		NA	I *
	0124	11/03/90	0001	PCI/L	U	1.		NA	I *
	0124	06/16/92	0001	PCI/L		0.0		NA	I *
	0124	06/16/92	1001	PCI/L		0.0		NA	I *
	0126	11/06/90	0001	PCI/L	U	1.		NA	I *
	0126	02/05/91	0001	PCI/L	U	1.		NA	I *
	0126	07/31/91	0001	PCI/L	U	1.		NA	I *
	0126	12/12/91	0001	PCI/L	U	1.		NA	I *
	0126	03/18/92	0001	PCI/L		0.0		NA	I *
	0126	06/16/92	0001	PCI/L		0.0		NA	I *
	0126	09/14/92	0001	PCI/L	U	.15		NA	I *
	0126	09/14/92	1001	PCI/L	U	.14		NA	I *
	0129	11/05/90	0001	PCI/L	U	1.		NA	I *
	0129	02/04/91	0001	PCI/L	U	1.		NA	I *
	0129	07/30/91	0001	PCI/L	U	1.		NA	I *
	0129	03/17/92	0001	PCI/L		0.0		NA	I *
	0129	06/16/92	0001	PCI/L		0.0		NA	I *
	0129	06/16/92	C001	PCI/L		0.0		NA	I *
	0129	09/15/92	0001	PCI/L	U	.16		NA	I *
	0137	11/02/90	0001	PCI/L	U	1.		NA	I *
	0137	11/02/90	A001	STD DEV		.6		NA	I *
	0137	12/17/91	4001	PCI/L	U	1.		NA	I *
	0137	12/19/91	0001	PCI/L	U	1.		NA	I *
	0138	07/30/91	0001	PCI/L	U	1.		NA	I *
	0156	11/04/90	0001	PCI/L	U	1.		NA	I *
	0156	06/17/92	0001	PCI/L		0.0		NA	I *
	0271	11/06/90	0001	PCI/L	U	1.		NA	I *
	0271	02/01/91	0001	PCI/L	U	1.		NA	I *
	0271	08/05/91	0001	PCI/L	U	1.		NA	I *
	0271	08/05/91	A001	STD DEV		.76		NA	I *
	0271	08/05/91	B001	STD DEV		-.31		NA	I *
	0271	12/16/91	0001	PCI/L	U	1.		NA	I *
	0271	12/16/91	A001	STD DEV		0.		NA	I *
	0271	12/16/91	B001	STD DEV		-.93		NA	I *
	0271	06/22/92	0001	PCI/L		0.0		NA	I *
	0271	06/22/92	A001	% RECOVERY		87.		NA	I *
	0271	06/22/92	B001	% RECOVERY		96.		NA	I *
	0271	09/16/92	0001	PCI/L	U	.14		NA	I *
	0271	09/16/92	A001	STD DEV		-.14		NA	I *
	0271	09/16/92	C001	PCI/L	U	.16		NA	I *
	0305	11/01/90	0001	PCI/L	U	1.		NA	I *
	0305	01/31/91	0001	PCI/L	U	1.		NA	I *
	0305	08/02/91	0001	PCI/L	U	1.		NA	I *
	0305	12/17/91	0001	PCI/L	U	1.		NA	I *
	0305	12/17/91	4001	PCI/L	U	1.		NA	I *
	0305	03/19/92	0001	PCI/L		0.0		NA	I *
	0305	06/22/92	0001	PCI/L		0.0		NA	I *
	0305	06/22/92	C001	PCI/L		0.0		NA	I *
	0305	09/16/92	0001	PCI/L	U	.12		NA	I *
	0307	10/31/90	0001	PCI/L	U	1.		NA	I *
	0307	02/03/91	0001	PCI/L	U	1.		NA	I *

U (ORG) - The material was analyzed for, but was not detected. The associated numerical value is the sample quantitation limit

GROUNDWATER QUALITY DATA BY PARAMETER
SITE: TXT99 OU1 VALIDATED DATA
10/30/90 TO 09/18/92
REPORT DATE: 05/06/93

PARAMETER NAME	LOCATION ID	LOG DATE	SAMPLE ID	UNITS OF MEASURE	PVI	LAB VALUE	PVI	VALIDATED VALUE	RUN TYPE
THORIUM-232	0307	08/04/91	0001	PCI/L	U	1.		NA	I *
	0307	12/15/91	0001	PCI/L	U	1.		NA	I *
	0307	03/23/92	0001	PCI/L		0.0		NA	I *
	0307	03/23/92	C001	PCI/L		0.0		NA	I *
	0307	06/21/92	0001	PCI/L		0.0		NA	I *
	0307	09/17/92	0001	PCI/L	U	.12		NA	I *
	0310	10/30/90	0001	PCI/L	U	1.		NA	I *
	0310	12/14/91	0001	PCI/L	U	1.		NA	I *
	0310	06/20/92	0001	PCI/L		0.0		NA	I *
	0313	10/31/90	0001	PCI/L	U	1.		NA	I *
	0313	02/03/91	0001	PCI/L	U	1.		NA	I *
	0313	08/04/91	2001	PCI/L	U	1.		NA	I *
	0313	03/22/92	0001	PCI/L		0.2		NA	I *
	0313	06/21/92	0001	PCI/L		0.0		NA	I *
	0313	09/17/92	0001	PCI/L		.252		NA	I *
TIN-113	0063	02/05/91	0001	PCI/L	U	13.		NA	I *
	0071	02/01/91	0001	PCI/L	U	16.		NA	I *
	0076	02/01/91	0001	PCI/L	U	23.		NA	I *
	0118	02/04/91	0001	PCI/L	U	16.		NA	I *
	0122	02/03/91	0001	PCI/L	U	15.		NA	I *
	0126	02/05/91	0001	PCI/L	U	16.		NA	I *
	0129	02/04/91	0001	PCI/L	U	14.		NA	I *
	0271	02/01/91	0001	PCI/L	U	15.		NA	I *
	0305	01/31/91	0001	PCI/L	U	17.		NA	I *
	0307	02/03/91	0001	PCI/L	U	14.		NA	I *
	0307	02/03/91	C001	PCI/L	U	17.		NA	I *
	0313	02/03/91	0001	PCI/L	U	13.		NA	I *
TIN-126	0063	02/05/91	0001	PCI/L	U	12.		NA	I *
	0071	02/01/91	0001	PCI/L	U	13.		NA	I *
	0076	02/01/91	0001	PCI/L	U	46.		NA	I *
	0118	02/04/91	0001	PCI/L	U	11.		NA	I *
	0122	02/03/91	0001	PCI/L	U	15.		NA	I *
	0126	02/05/91	0001	PCI/L	U	13.		NA	I *
	0129	02/04/91	0001	PCI/L	U	13.		NA	I *
	0271	02/01/91	0001	PCI/L	U	12.		NA	I *
	0305	01/31/91	0001	PCI/L	U	16.		NA	I *
	0307	02/03/91	0001	PCI/L	U	13.		NA	I *
	0307	02/03/91	C001	PCI/L	U	14.		NA	I *
	0313	02/03/91	0001	PCI/L	U	12.		NA	I *
TOLUENE	0046	11/06/90	0001	UG/L	U	2.	U	2.	I
	0046	02/05/91	0001	UG/L	U	2.	U	2.	I
	0046	02/05/91	0001	UG/L	U	2.	U	4.	D
	0046	05/06/91	0001	UG/L	U	2.	UJ	2.	I
	0046	08/05/91	0001	UG/L	U	2.	UJ	2.	I
	0046	12/16/91	0001	UG/L	U	1.0	U	1.0	I
	0046	03/23/92	0001	UG/L	U	2.0	UJ	2.0	I
	0046	06/22/92	0001	UG/L	U	2.0	UJ	2.0	I
	0046	09/16/92	0001	UG/L	U	2.0	UJ	2.0	I
	0063	11/01/90	0001	UG/L	U	2.	U	2.	I
	0063	02/05/91	0001	UG/L	U	2.	U	2.	I
	0063	05/06/91	0001	UG/L	U	2.	U	2.	I
	0063	08/05/91	0001	UG/L	U	2.	UJ	2.	I
	0063	12/16/91	0001	UG/L	U	1.0	U	1.0	I
	0063	03/23/92	0001	UG/L	U	2.0	UJ	2.0	I
	0063	03/23/92	1001	UG/L	U	2.0	UJ	2.0	I

U (ORG) - The material was analyzed for, but was not detected. The associated numerical value is the sample quantitation limit

UJ (ORG) - The material was analyzed for, but was not detected. The sample quantitation limit is an estimated quantity

GROUNDWATER QUALITY DATA BY PARAMETER
SITE: TXT99 OU1 VALIDATED DATA
10/30/90 TO 09/18/92
REPORT DATE: 05/06/93

PARAMETER NAME	LOCATION ID	LOG DATE	SAMPLE ID	UNITS OF MEASURE	PVI	LAB VALUE	PVI	VALIDATED VALUE	RUN TYPE
TOLUENE	0063	06/22/92	0001	UG/L	U	2.0	UJ	2.0	I
	0063	06/22/92	1001	UG/L	U	2.0	UJ	2.0	I
	0063	09/16/92	0001	UG/L	U	2.0	UJ	2.0	I
	0063	09/17/92	2001	UG/L	U	2.0	UJ	2.0	I
	0071	11/06/90	0001	UG/L	U	2.	U	2.	I
	0071	02/01/91	0001	UG/L	U	2.	U	2.	I
	0071	05/06/91	0001	UG/L	U	2.	U	2.	I
	0071	08/05/91	0001	UG/L	U	2.	UJ	2.	I
	0071	12/16/91	0001	UG/L	U	1.0	U	1.0	I
	0071	12/16/91	1001	UG/L	U	1.0	U	1.0	I
	0071	03/23/92	0001	UG/L	U	2.0	UJ	2.0	I
	0071	03/23/92	1001	UG/L	U	2.0	UJ	2.0	I
	0071	06/23/92	0001	UG/L	U	2.0	UJ	2.0	I
	0071	06/23/92	2001	UG/L	U	2.0	UJ	2.0	I
	0071	09/16/92	0001	UG/L	U	2.0	UJ	2.0	I
	0071	09/16/92	1001	UG/L	U	2.0	UJ	2.0	I
	0076	11/06/90	0001	UG/L	U	2.	U	2.	I
	0076	02/01/91	0001	UG/L	U	2.	U	2.	I
	0076	05/06/91	0001	UG/L	U	2.	UJ	2.	I
	0076	12/16/91	0001	UG/L	U	1.0	U	1.0	I
	0076	03/23/92	0001	UG/L	U	2.0	UJ	2.0	I
	0076	06/22/92	0001	UG/L	U	2.0	UJ	2.0	I
	0076	09/16/92	0001	UG/L	U	2.0	UJ	2.0	I
	0111	11/02/90	0001	UG/L	U	2.	U	2.	I
	0111	05/07/91	0001	UG/L	U	2.	U	2.	I
	0111	12/16/91	0001	UG/L	U	1.0	U	1.0	I
	0112	11/02/90	0001	UG/L	U	2.	U	2.	I
	0112	05/03/91	0001	UG/L	U	2.	U	2.	I
	0112	12/13/91	0001	UG/L	U	1.0	U	1.0	I
	0115	11/03/90	0001	UG/L	U	2.	U	2.	I
	0115	02/03/91	0001	UG/L	U	2.	U	2.	I
	0115	05/02/91	0001	UG/L	U	2.	U	2.	I
	0115	08/01/91	0001	UG/L	U	2.	UJ	2.	I
	0115	08/01/91	2001	UG/L	U	2.	UJ	2.	I
	0115	12/12/91	0001	UG/L	U	1.0	U	1.0	I
	0115	03/19/92	0001	UG/L	U	2.0	UJ	2.0	I
	0115	03/19/92	4001	UG/L	U	2.0	UJ	2.0	I
	0115	06/17/92	0001	UG/L	U	2.0	UJ	2.0	I
	0115	06/17/92	4001	UG/L	U	2.0	UJ	2.0	I
	0115	09/15/92	0001	UG/L	U	2.0	UJ	2.0	I
	0115	09/15/92	4001	UG/L	U	2.0	UJ	2.0	I
	0117	11/04/90	0001	UG/L	U	2.	U	2.	I
	0117	05/02/91	0001	UG/L	U	2.	U	2.	I
	0117	12/19/91	0001	UG/L	U	1.0	U	1.0	I
	0118	11/07/90	0001	UG/L	U	2.	U	2.	I
	0118	02/04/91	0001	UG/L	U	2.	U	2.	I
	0118	05/08/91	0001	UG/L	U	2.	U	2.	I
	0118	07/30/91	0001	UG/L	U	2.	U	2.	I
	0118	12/10/91	0001	UG/L	U	1.0	UJ	1.0	I
	0118	03/17/92	0001	UG/L	U	2.0	U	2.0	I
	0118	03/17/92	1001	UG/L	U	2.0	U	2.0	I
	0118	03/18/92	2001	UG/L	U	2.0	U	2.0	I
	0118	06/17/92	0001	UG/L	U	2.0	UJ	2.0	I
	0118	09/14/92	0001	UG/L	U	2.0	UJ	2.0	I
	0118	09/15/92	2001	UG/L	U	2.0	UJ	2.0	I
	0119	06/19/92	0001	UG/L	U	2.0	U	2.0	I
	0120	11/05/90	0001	UG/L	U	2.	U	2.	I
	0120	05/02/91	0001	UG/L	U	2.	U	2.	I

U (ORG) - The material was analyzed for, but was not detected. The associated numerical value is the sample quantitation limit

UJ (ORG) - The material was analyzed for, but was not detected. The sample quantitation limit is an estimated quantity

GROUNDWATER QUALITY DATA BY PARAMETER
SITE: TXT99 OU1 VALIDATED DATA
10/30/90 TO 09/18/92
REPORT DATE: 05/06/93

PARAMETER NAME	LOCATION ID	LOG DATE	SAMPLE ID	UNITS OF MEASURE	PVI	LAB VALUE	PVI	VALIDATED VALUE	RUN TYPE
TOLUENE	0120	12/17/91	0001	UG/L	U	1.0	U	1.0	I
	0122	11/01/90	0001	UG/L	U	2.	U	2.	I
	0122	02/03/91	0001	UG/L	U	2.	U	2.	I
	0122	05/04/91	0001	UG/L	U	2.	U	2.	I
	0122	08/01/91	0001	UG/L	U	2.	U	2.	I
	0122	12/13/91	0001	UG/L	U	1.0	U	1.0	I
	0122	12/13/91	1001	UG/L	U	1.0	U	1.0	I
	0122	03/20/92	0001	UG/L	U	2.0	UJ	2.0	I
	0123	11/03/90	0001	UG/L	U	2.	U	2.	I
	0123	05/01/91	0001	UG/L	U	2.	U	2.	I
	0123	12/11/91	0001	UG/L	U	1.0	UJ	1.0	I
	0123	06/16/92	0001	UG/L	U	2.0	UJ	2.0	I
	0124	11/03/90	0001	UG/L	U	2.	U	2.	I
	0124	05/02/91	0001	UG/L	U	2.	U	2.	I
	0124	12/12/91	0001	UG/L	U	1.0	U	1.0	I
	0124	06/16/92	0001	UG/L	U	2.0	UJ	2.0	I
	0124	06/16/92	1001	UG/L	U	2.0	UJ	2.0	I
	0125	06/20/92	0001	UG/L	U	2.0	UJ	2.0	I
	0126	11/06/90	0001	UG/L	U	2.	UJ	2.	I
	0126	02/05/91	0001	UG/L	U	2.	U	2.	I
	0126	02/05/91	0001	UG/L	U	2.	U	4.	D
	0126	05/01/91	0001	UG/L	U	2.	U	2.	I
	0126	07/31/91	0001	UG/L	U	2.	U	2.	I
	0126	12/12/91	0001	UG/L	U	1.0	U	1.0	I
	0126	03/18/92	0001	UG/L	U	2.0	UJ	2.0	I
	0126	06/16/92	0001	UG/L	U	2.0	UJ	2.0	I
	0126	09/14/92	0001	UG/L	U	2.0	UJ	2.0	I
	0126	09/14/92	1001	UG/L	U	2.0	UJ	2.0	I
	0127	11/02/90	0001	UG/L	U	2.	U	2.	I
	0127	05/02/91	0001	UG/L	U	2.	U	2.	I
	0127	12/11/91	0001	UG/L	U	1.0	UJ	1.0	I
	0129	11/05/90	0001	UG/L	U	2.	U	2.	I
	0129	02/04/91	0001	UG/L	U	2.	U	2.	I
	0129	05/08/91	0001	UG/L	U	2.	U	2.	I
	0129	07/30/91	0001	UG/L	U	2.	U	2.	I
	0129	12/17/91	0001	UG/L	U	1.0	U	1.0	I
	0129	03/17/92	0001	UG/L	U	2.0	U	2.0	I
	0129	03/17/92	3001	UG/L	U	2.0	U	2.0	I
	0129	06/16/92	0001	UG/L	U	2.0	UJ	2.0	I
	0129	09/15/92	0001	UG/L	U	2.0	UJ	2.0	I
	0129	09/16/92	2001	UG/L	U	2.0	UJ	2.0	I
	0137	11/02/90	0001	UG/L	U	5.	U	5.	I
	0137	11/02/90	0001	UG/L	U	5.		NA	I *
	0137	05/03/91	0001	UG/L	U	5.		NA	I *
	0137	12/17/91	4001	UG/L	U	1.0	U	1.0	I
	0137	12/19/91	0001	UG/L	U	5.	U	5.	I
	0137	12/19/91	0001	UG/L	U	1.0	U	1.0	I
	0137	12/19/91	2001	UG/L	U	5.	U	5.	I
	0137	12/19/91	2001	UG/L	U	1.0	U	1.0	I
	0137	12/19/91	3001	UG/L	U	5.	U	5.	I
	0137	12/19/91	3001	UG/L	U	1.0	U	1.0	I
	0138	05/02/91	0001	UG/L	U	2.	U	2.	I
	0138	07/30/91	0001	UG/L	U	2.	U	2.	I
	0138	12/11/91	0001	UG/L	U	1.0	UJ	1.0	I
	0138	12/12/91	2001	UG/L	U	1.0	UJ	1.0	I
	0138	03/17/92	0001	UG/L	U	2.0	U	2.0	I
	0138	06/17/92	0001	UG/L	U	2.0	UJ	2.0	I
	0138	09/14/92	0001	UG/L	U	2.0	U	2.0	I

U (ORG) - The material was analyzed for, but was not detected. The associated numerical value is the sample quantitation limit
UJ (ORG) - The material was analyzed for, but was not detected. The sample quantitation limit is an estimated quantity

GROUNDWATER QUALITY DATA BY PARAMETER
SITE: TXT99 OU1 VALIDATED DATA
10/30/90 TO 09/18/92
REPORT DATE: 05/06/93

PARAMETER NAME	LOCATION ID	LOG DATE	SAMPLE ID	UNITS OF MEASURE	PVI	LAB VALUE	PVI	VALIDATED VALUE	RUN TYPE
TOLUENE	0151	11/04/90	0001	UG/L	U	2.	U	2.	I
	0151	05/06/91	0001	UG/L	U	2.	UJ	2.	I
	0151	12/17/91	4001	UG/L	U	1.0	U	1.0	I
	0151	12/18/91	0001	UG/L	U	1.0	U	1.0	I
	0151	12/18/91	3001	UG/L	U	1.0	U	1.0	I
	0152	10/30/90	0001	UG/L	U	2.	U	2.	I
	0152	01/30/91	0001	UG/L	U	2.	U	2.	I
	0152	05/03/91	0001	UG/L	U	2.	U	2.	I
	0152	08/03/91	0001	UG/L	U	2.	U	2.	I
	0152	12/14/91	0001	UG/L	U	1.0	U	1.0	I
	0152	03/20/92	0001	UG/L	U	2.0	UJ	2.0	I
	0152	03/20/92	2001	UG/L	U	2.0	UJ	2.0	I
	0152	03/20/92	A001	% RECOVERY		92.		NA	I *
	0152	03/20/92	B001	% RECOVERY		94.		NA	I *
	0152	06/18/92	0001	UG/L	U	2.0	U	2.0	I
	0152	06/19/92	2001	UG/L	U	2.0	U	2.0	I
	0152	06/19/92	3001	UG/L	U	2.0	U	2.0	I
	0152	09/17/92	0001	UG/L	U	2.0	U	2.0	I
	0153	10/30/90	0001	UG/L	U	2.	U	2.	I
	0153	05/03/91	0001	UG/L	U	2.	U	2.	I
	0153	12/14/91	0001	UG/L	U	1.0	U	1.0	I
	0153	06/18/92	0001	UG/L	U	2.0	UJ	2.0	I
	0154	11/02/90	0001	UG/L	U	2.	U	2.	I
	0154	01/30/91	0001	UG/L	U	2.	U	2.	I
	0154	05/04/91	0001	UG/L	U	2.	U	2.	I
	0154	08/02/91	0001	UG/L	U	2.	U	2.	I
	0154	12/14/91	0001	UG/L	U	1.0	U	1.0	I
	0154	03/21/92	0001	UG/L	U	2.0	UJ	2.0	I
	0154	06/18/92	0001	UG/L	U	2.0	UJ	2.0	I
	0154	06/18/92	1001	UG/L	U	2.0	UJ	2.0	I
	0154	09/17/92	0001	UG/L	U	2.0	UJ	2.0	I
	0155	10/31/90	0001	UG/L	U	2.	U	2.	I
	0155	01/29/91	0001	UG/L	U	2.	U	2.	I
	0155	05/04/91	0001	UG/L	U	2.	U	2.	I
	0155	08/02/91	0001	UG/L	U	2.	U	2.	I
	0155	12/13/91	0001	UG/L	U	1.0	U	1.0	I
	0155	12/13/91	1001	UG/L	U	1.0	U	1.0	I
	0155	03/21/92	0001	UG/L	U	2.0	UJ	2.0	I
	0155	06/18/92	0001	UG/L	U	2.0	U	2.0	I
	0155	09/17/92	0001	UG/L	U	2.0	UJ	2.0	I
	0156	11/04/90	0001	UG/L	U	2.	U	2.	I
	0156	05/01/91	0001	UG/L	U	2.	U	2.	I
	0156	12/11/91	0001	UG/L	U	1.0	UJ	1.0	I
	0156	06/17/92	0001	UG/L	U	2.0	UJ	2.0	I
	0156	06/18/92	2001	UG/L	U	2.0	UJ	2.0	I
	0156	06/18/92	3001	UG/L	U	2.0	UJ	2.0	I
	0158	11/03/90	0001	UG/L	U	2.	U	2.	I
	0158	05/07/91	0001	UG/L	U	2.	U	2.	I
	0158	12/19/91	0001	UG/L	U	1.0	U	1.0	I
	0158	12/19/91	A001	% RECOVERY		99.		NA	I *
	0158	12/19/91	B001	% RECOVERY		103.		NA	I *
	0158	06/20/92	0001	UG/L	U	2.0	UJ	2.0	I
	0159	11/03/90	0001	UG/L	U	2.	U	2.	I
	0159	02/02/91	0001	UG/L	U	2.	U	2.	I
	0159	05/02/91	0001	UG/L	U	2.	U	2.	I
	0159	08/01/91	0001	UG/L	U	2.	UJ	2.	I
	0159	12/12/91	0001	UG/L	U	1.0	U	1.0	I
	0159	12/13/91	2001	UG/L	U	1.0	U	1.0	I

U (ORG) - The material was analyzed for, but was not detected. The associated numerical value is the sample quantitation limit

UJ (ORG) - The material was analyzed for, but was not detected. The sample quantitation limit is an estimated quantity

GROUNDWATER QUALITY DATA BY PARAMETER
SITE: TXT99 OU1 VALIDATED DATA
10/30/90 TO 09/18/92
REPORT DATE: 05/06/93

PARAMETER NAME	LOCATION ID	LOG DATE	SAMPLE ID	UNITS OF MEASURE	PVI	LAB VALUE	PVI	VALIDATED VALUE	RUN TYPE
TOLUENE	0159	03/18/92	0001	UG/L	U	2.0	UJ	2.0	I
	0159	03/19/92	2001	UG/L	U	2.0	UJ	2.0	I
	0159	06/17/92	0001	UG/L	U	2.0	UJ	2.0	I
	0159	09/15/92	0001	UG/L	U	2.0	UJ	2.0	I
	0160	11/03/90	0001	UG/L	U	2.	U	2.	I
	0160	02/05/91	0001	UG/L	U	2.	U	2.	I
	0160	02/05/91	0001	UG/L	U	2.	U	4.	D
	0160	05/03/91	0001	UG/L	U	2.	U	2.	I
	0160	07/31/91	0001	UG/L	U	2.	UJ	2.	I
	0160	12/12/91	0001	UG/L	U	1.0	U	1.0	I
	0160	03/24/92	0001	UG/L	U	2.0	UJ	2.0	I
	0160	03/24/92	2001	UG/L	U	2.0	UJ	2.0	I
	0160	06/17/92	0001	UG/L	U	2.0	UJ	2.0	I
	0160	09/15/92	0001	UG/L	U	2.0	UJ	2.0	I
	0271	11/06/90	0001	UG/L	U	2.	U	2.	I
	0271	02/01/91	0001	UG/L	U	2.	U	2.	I
	0271	05/06/91	0001	UG/L	U	2.	UJ	2.	I
	0271	08/05/91	0001	UG/L	U	2.	UJ	2.	I
	0271	12/16/91	0001	UG/L	U	1.0	U	1.0	I
	0271	12/16/91	A001	% RECOVERY		113.		NA	I *
	0271	12/16/91	B001	% RECOVERY		111.		NA	I *
	0271	06/22/92	0001	UG/L	U	2.0	UJ	2.0	I
	0271	09/16/92	0001	UG/L	U	2.0	UJ	2.0	I
	0301	11/05/90	0001	UG/L	U	2.	U	2.	I
	0301	05/08/91	0001	UG/L	U	2.	U	2.	I
	0301	12/10/91	0001	UG/L	U	1.0	UJ	1.0	I
	0302	11/05/90	0001	UG/L	U	2.	U	2.	I
	0302	05/08/91	0001	UG/L	U	2.	U	2.	I
	0302	12/10/91	0001	UG/L	U	1.0	UJ	1.0	I
	0303	11/07/90	0001	UG/L	U	2.	U	2.	I
	0303	05/02/91	0001	UG/L	U	2.	U	2.	I
	0303	12/10/91	0001	UG/L	U	1.0	UJ	1.0	I
	0303	12/11/91	2001	UG/L	U	1.0	UJ	1.0	I
	0303	06/16/92	0001	UG/L	U	2.0	UJ	2.0	I
	0304	11/07/90	0001	UG/L	U	2.	U	2.	I
	0304	05/01/91	0001	UG/L	U	2.	U	2.	I
	0304	12/11/91	0001	UG/L	U	1.0	UJ	1.0	I
	0304	06/16/92	0001	UG/L	U	2.0	UJ	2.0	I
	0304	06/17/92	2001	UG/L	U	2.0	UJ	2.0	I
	0305	11/01/90	0001	UG/L	U	2.	U	2.	I
	0305	01/31/91	0001	UG/L	U	2.	U	2.	I
	0305	05/05/91	0001	UG/L	U	2.	U	2.	I
	0305	08/01/91	0001	UG/L	U	2.		NA	I *
	0305	08/02/91	0001	UG/L	U	2.	UJ	2.	I
	0305	12/17/91	0001	UG/L	U	1.0	U	1.0	I
	0305	12/17/91	1001	UG/L	U	1.0	U	1.0	I
	0305	12/17/91	4001	UG/L	U	1.0	U	1.0	I
	0305	03/19/92	0001	UG/L	U	2.0	UJ	2.0	I
	0305	06/22/92	0001	UG/L	U	2.0	UJ	2.0	I
	0305	06/22/92	1001	UG/L	U	2.0	UJ	2.0	I
	0305	06/22/92	2001	UG/L	U	2.0	UJ	2.0	I
	0305	09/16/92	0001	UG/L	U	2.0	UJ	2.0	I
	0305	09/16/92	3001	UG/L	U	2.0	UJ	2.0	I
	0306	10/30/90	0001	UG/L	U	2.	U	2.	I
	0306	02/06/91	0001	UG/L	U	2.	U	2.	I
	0306	05/04/91	0001	UG/L	U	2.	U	2.	I
	0306	08/03/91	0001	UG/L	U	2.	U	2.	I
	0306	12/15/91	0001	UG/L	U	1.0	U	1.0	I

U (ORG) - The material was analyzed for, but was not detected. The associated numerical value is the sample quantitation limit
UJ (ORG) - The material was analyzed for, but was not detected. The sample quantitation limit is an estimated quantity

GROUNDWATER QUALITY DATA BY PARAMETER
SITE: TXT99 OU1 VALIDATED DATA
10/30/90 TO 09/18/92
REPORT DATE: 05/06/93

PARAMETER NAME	LOCATION ID	LOG DATE	SAMPLE ID	UNITS OF MEASURE	PVI	LAB VALUE	PVI	VALIDATED VALUE	RUN TYPE
TOLUENE	0306	03/21/92	0001	UG/L	U	2.0	UJ	2.0	I
	0306	03/21/92	3001	UG/L	U	2.0	UJ	2.0	I
	0306	06/18/92	0001	UG/L	U	2.0	U	2.0	I
	0306	09/17/92	0001	UG/L	U	2.0	UJ	2.0	I
	0306	09/17/92	1001	UG/L	U	2.0	U	2.0	I
	0307	10/31/90	0001	UG/L	U	2.	U	2.	I
	0307	02/03/91	0001	UG/L	U	2.	U	2.	I
	0307	05/07/91	0001	UG/L	U	2.	U	2.	I
	0307	08/04/91	0001	UG/L	U	2.	U	2.	I
	0307	12/15/91	0001	UG/L	U	1.0	U	1.0	I
	0307	12/16/91	2001	UG/L	U	1.0	U	1.0	I
	0307	03/23/92	0001	UG/L	U	2.0	UJ	2.0	I
	0307	06/21/92	0001	UG/L	U	2.0	UJ	2.0	I
	0307	06/21/92	3001	UG/L	U	2.0	UJ	2.0	I
	0307	09/17/92	0001	UG/L	U	2.0	UJ	2.0	I
	0309	11/02/90	0001	UG/L	U	2.	U	2.	I
	0309	05/06/91	0001	UG/L	U	2.	U	2.	I
	0309	12/14/91	0001	UG/L	U	1.0	U	1.0	I
	0309	03/22/92	0001	UG/L	U	2.0	UJ	2.0	I
	0309	06/19/92	0001	UG/L	U	2.0	U	2.0	I
	0309	09/16/92	0001	UG/L	U	2.0	UJ	2.0	I
	0310	10/30/90	0001	UG/L	U	2.	U	2.	I
	0310	05/04/91	0001	UG/L	U	2.	U	2.	I
	0310	12/14/91	0001	UG/L	U	1.0	U	1.0	I
	0310	06/20/92	0001	UG/L	U	2.0	UJ	2.0	I
	0311	11/05/90	0001	UG/L	U	2.	U	2.	I
	0311	05/02/91	0001	UG/L	U	2.	U	2.	I
	0311	12/13/91	0001	UG/L	U	1.0	U	1.0	I
	0311	12/13/91	A001	% RECOVERY		98.		NA	I *
	0311	12/13/91	B001	% RECOVERY		99.		NA	I *
	0311	06/17/92	0001	UG/L	U	2.0	U	2.0	I
	0312	11/06/90	0001	UG/L	U	2.	U	2.	I
	0312	02/04/91	0001	UG/L	U	2.	U	2.	I
	0312	05/06/91	0001	UG/L	U	2.	UJ	2.	I
	0312	08/05/91	0001	UG/L	U	2.	U	2.	I
	0312	12/16/91	0001	UG/L	U	1.0	U	1.0	I
	0312	12/17/91	2001	UG/L	U	1.0	U	1.0	I
	0312	03/21/92	0001	UG/L	U	2.0	UJ	2.0	I
	0312	06/20/92	0001	UG/L	U	2.0	UJ	2.0	I
	0312	09/17/92	0001	UG/L	U	2.0	U	2.0	I
	0313	10/31/90	0001	UG/L	U	2.	U	2.	I
	0313	02/03/91	0001	UG/L	U	2.	U	2.	I
	0313	05/07/91	0001	UG/L	U	2.	UJ	2.	I
	0313	08/04/91	0001	UG/L	U	2.	U	2.	I
	0313	08/04/91	2001	UG/L	U	2.	U	2.	I
	0313	12/17/91	0001	UG/L	U	1.0	U	1.0	I
	0313	12/18/91	2001	UG/L	U	1.0	U	1.0	I
	0313	03/22/92	0001	UG/L	U	2.0	UJ	2.0	I
	0313	03/23/92	2001	UG/L	U	2.0	UJ	2.0	I
	0313	06/21/92	0001	UG/L	U	2.0	UJ	2.0	I
	0313	06/22/92	2001	UG/L	U	2.0	UJ	2.0	I
	0313	09/17/92	0001	UG/L	U	2.0	UJ	2.0	I
	0313	09/17/92	3001	UG/L	U	2.0	UJ	2.0	I
	0313	09/18/92	2001	UG/L	U	2.0	U	2.0	I
	0314	11/07/90	0001	UG/L	U	2.	U	2.	I
	0314	05/04/91	0001	UG/L	U	2.	U	2.	I
	0314	12/15/91	0001	UG/L	U	1.0	U	1.0	I
	0314	06/19/92	0001	UG/L	U	2.0	U	2.0	I

U (ORG) - The material was analyzed for, but was not detected. The associated numerical value is the sample quantitation limit

UJ (ORG) - The material was analyzed for, but was not detected. The sample quantitation limit is an estimated quantity

GROUNDWATER QUALITY DATA BY PARAMETER
SITE: TXT99 OU1 VALIDATED DATA
10/30/90 TO 09/18/92
REPORT DATE: 05/06/93

PARAMETER NAME	LOCATION ID	LOG DATE	SAMPLE ID	UNITS OF MEASURE	PVI	LAB VALUE	PVI	VALIDATED VALUE	RUN TYPE
TOLUENE	0315	10/31/90	0001	UG/L	U	2.	U	2.	I
	0315	01/31/91	0001	UG/L	U	2.	U	2.	I
	0315	05/05/91	0001	UG/L	U	2.	U	2.	I
	0315	08/03/91	0001	UG/L	U	2.	U	2.	I
	0315	12/17/91	0001	UG/L	U	1.0	U	1.0	I
	0315	03/20/92	0001	UG/L	U	2.0	UJ	2.0	I
	0315	06/20/92	0001	UG/L	U	2.0	UJ	2.0	I
	0315	09/16/92	0001	UG/L	U	2.0	UJ	2.0	I
	0317	11/06/90	0001	UG/L	U	2.	U	2.	I
	0317	05/08/91	0001	UG/L	U	2.	UJ	2.	I
	0317	12/16/91	0001	UG/L	U	1.0	U	1.0	I
	0317	12/16/91	1001	UG/L	U	1.0	U	1.0	I
	0317	06/20/92	0001	UG/L	U	2.0	UJ	2.0	I
	0318	11/04/90	0001	UG/L	U	2.	U	2.	I
	0318	05/05/91	0001	UG/L	U	2.	U	2.	I
	0318	12/15/91	0001	UG/L	U	1.0	U	1.0	I
	0319	11/04/90	0001	UG/L	U	2.	U	2.	I
	0319	05/07/91	0001	UG/L	U	2.	UJ	2.	I
	0319	12/18/91	0001	UG/L	U	1.0	U	1.0	I
	0319	06/19/92	0001	UG/L	U	2.0	U	2.0	I
	0319	06/19/92	3001	UG/L	U	2.0	U	2.0	I
	0320	11/01/90	0001	UG/L	U	2.	U	2.	I
	0320	05/07/91	0001	UG/L	U	2.	U	2.	I
	0320	12/18/91	0001	UG/L	U	1.0	U	1.0	I
	0320	06/19/92	0001	UG/L	U	2.0	U	2.0	I
	0712	06/23/92	0001	UG/L	U	2.0		NA	I *
	0714	06/23/92	0001	UG/L	U	2.0		NA	I *
	0721	06/23/92	0001	UG/L	U	2.0		NA	I *
	0721	06/23/92	1001	UG/L	U	2.0		NA	I *
	0722	06/23/92	0001	UG/L	U	2.0		NA	I *
	0722	06/23/92	2001	UG/L	U	2.0		NA	I *
	0722	06/23/92	3001	UG/L	U	2.0		NA	I *
	0723	06/23/92	0001	UG/L	U	2.0		NA	I *
	0723	06/23/92	3001	UG/L	U	2.0		NA	I *
	0724	06/23/92	0001	UG/L	U	2.0		NA	I *
	0725	06/23/92	0001	UG/L	U	2.0		NA	I *
	0726	06/23/92	0001	UG/L	U	2.0		NA	I *
	0727	06/23/92	0001	UG/L	U	2.0		NA	I *
	0801	09/17/92	3001	UG/L	U	2.0	UJ	2.0	I
	0802	09/18/92	3001	UG/L	U	2.0	U	2.0	I
TOLUENE-d8 (BY GC)	0137	12/19/91	0001	% RECOVERY		97.		NA	I *
	0137	12/19/91	2001	% RECOVERY		101.		NA	I *
	0137	12/19/91	3001	% RECOVERY		100.		NA	I *
TOTAL XYLENES	0046	11/06/90	0001	UG/L	U	1.	U	1.	I
	0046	02/05/91	0001	UG/L	U	1.	U	1.	I
	0046	02/05/91	0001	UG/L	U	1.	U	2.	D
	0046	05/06/91	0001	UG/L	U	1.	UJ	1.	I
	0046	08/05/91	0001	UG/L	U	1.	U	1.	I
	0046	12/16/91	0001	UG/L	U	2.0	U	2.0	I
	0046	03/23/92	0001	UG/L	U	2.0	UJ	2.0	I
	0046	06/22/92	0001	UG/L	U	2.0	UJ	2.0	I
	0046	09/16/92	0001	UG/L	U	2.0	UJ	2.0	I
	0063	11/01/90	0001	UG/L	U	1.	U	1.	I
	0063	02/05/91	0001	UG/L	U	1.	U	1.	I
	0063	05/06/91	0001	UG/L	U	1.	U	1.	I
	0063	08/05/91	0001	UG/L	U	1.	U	1.	I

U (ORG) - The material was analyzed for, but was not detected. The associated numerical value is the sample quantitation limit
UJ (ORG) - The material was analyzed for, but was not detected. The sample quantitation limit is an estimated quantity

GROUNDWATER QUALITY DATA BY PARAMETER
SITE: TXT99 OU1 VALIDATED DATA
10/30/90 TO 09/18/92
REPORT DATE: 05/06/93

PARAMETER NAME	LOCATION ID	LOG DATE	SAMPLE ID	UNITS OF MEASURE	PVI	LAB VALUE	PVI	VALIDATED VALUE	RUN TYPE
TOTAL XYLENES	0063	12/16/91	0001	UG/L	U	2.0	U	2.0	I
	0063	03/23/92	0001	UG/L	U	2.0	UJ	2.0	I
	0063	03/23/92	1001	UG/L	U	2.0	UJ	2.0	I
	0063	06/22/92	0001	UG/L	U	2.0	UJ	2.0	I
	0063	06/22/92	1001	UG/L	U	2.0	UJ	2.0	I
	0063	09/16/92	0001	UG/L	U	2.0	UJ	2.0	I
	0063	09/17/92	2001	UG/L	U	2.0	UJ	2.0	I
	0071	11/06/90	0001	UG/L	U	1.	U	1.	I
	0071	02/01/91	0001	UG/L	U	1.	U	1.	I
	0071	05/06/91	0001	UG/L	U	1.	U	1.	I
	0071	08/05/91	0001	UG/L	U	1.	U	1.	I
	0071	12/16/91	0001	UG/L	U	2.0	U	2.0	I
	0071	12/16/91	1001	UG/L	U	2.0	U	2.0	I
	0071	03/23/92	0001	UG/L	U	2.0	UJ	2.0	I
	0071	03/23/92	1001	UG/L	U	2.0	UJ	2.0	I
	0071	06/23/92	0001	UG/L	U	2.0	UJ	2.0	I
	0071	06/23/92	2001	UG/L	U	2.0	UJ	2.0	I
	0071	09/16/92	0001	UG/L	U	2.0	UJ	2.0	I
	0071	09/16/92	1001	UG/L	U	2.0	UJ	2.0	I
	0076	11/06/90	0001	UG/L	U	1.	U	1.	I
	0076	02/01/91	0001	UG/L	U	1.	U	1.	I
	0076	05/06/91	0001	UG/L	U	1.	UJ	1.	I
	0076	12/16/91	0001	UG/L	U	2.0	U	2.0	I
	0076	03/23/92	0001	UG/L	U	2.0	UJ	2.0	I
	0076	06/22/92	0001	UG/L	U	2.0	UJ	2.0	I
	0076	09/16/92	0001	UG/L	U	2.0	UJ	2.0	I
	0111	11/02/90	0001	UG/L	U	1.	U	1.	I
	0111	05/07/91	0001	UG/L	U	1.	U	1.	I
	0111	12/16/91	0001	UG/L	U	2.0	U	2.0	I
	0112	11/02/90	0001	UG/L	U	1.	U	1.	I
	0112	05/03/91	0001	UG/L	U	1.	U	1.	I
	0112	12/13/91	0001	UG/L	U	2.0		NA	I
	0115	11/03/90	0001	UG/L	U	1.	U	1.	I
	0115	02/03/91	0001	UG/L	U	1.	U	1.	I
	0115	05/02/91	0001	UG/L	U	1.	U	1.	I
	0115	08/01/91	0001	UG/L	U	1.	UJ	1.	I
	0115	08/01/91	2001	UG/L	U	1.	UJ	1.	I
	0115	12/12/91	0001	UG/L	U	2.0		NA	I
	0115	03/19/92	0001	UG/L	U	2.0	UJ	2.0	I
	0115	03/19/92	4001	UG/L	U	2.0	UJ	2.0	I
	0115	06/17/92	0001	UG/L	U	2.0	UJ	2.0	I
	0115	06/17/92	4001	UG/L	U	2.0	UJ	2.0	I
	0115	09/15/92	0001	UG/L	U	2.0	UJ	2.0	I
	0115	09/15/92	4001	UG/L	U	2.0	UJ	2.0	I
	0117	11/04/90	0001	UG/L	U	1.	U	1.	I
	0117	05/02/91	0001	UG/L	U	1.	U	1.	I
	0117	12/19/91	0001	UG/L	U	2.0	U	2.0	I
	0118	11/07/90	0001	UG/L	U	1.	U	1.	I
	0118	02/04/91	0001	UG/L	U	1.	U	1.	I
	0118	05/08/91	0001	UG/L	U	1.	U	1.	I
	0118	07/30/91	0001	UG/L	U	1.	U	1.	I
	0118	12/10/91	0001	UG/L	U	2.0	UJ	2.0	I
	0118	03/17/92	0001	UG/L	U	2.0	U	2.0	I
	0118	03/17/92	1001	UG/L	U	2.0	U	2.0	I
	0118	03/18/92	2001	UG/L	U	2.0	U	2.0	I
	0118	06/17/92	0001	UG/L	U	2.0	UJ	2.0	I
	0118	09/14/92	0001	UG/L	U	2.0	U	2.0	I
	0118	09/15/92	2001	UG/L	U	2.0	U	2.0	I

U (ORG) - The material was analyzed for, but was not detected. The associated numerical value is the sample quantitation limit

UJ (ORG) - The material was analyzed for, but was not detected. The sample quantitation limit is an estimated quantity

GROUNDWATER QUALITY DATA BY PARAMETER
SITE: TXT99 OU1 VALIDATED DATA
10/30/90 TO 09/18/92
REPORT DATE: 05/06/93

PARAMETER NAME	LOCATION ID	LOG DATE	SAMPLE ID	UNITS OF MEASURE	PVI	LAB VALUE	PVI	VALIDATED VALUE	RUN TYPE
TOTAL XYLENES	0119	06/19/92	0001	UG/L	U	2.0	U	2.0	I
	0120	11/05/90	0001	UG/L	U	1.	U	1.	I
	0120	05/02/91	0001	UG/L	U	1.	U	1.	I
	0120	12/17/91	0001	UG/L	U	2.0		NA	I
	0122	11/01/90	0001	UG/L	U	1.	U	1.	I
	0122	02/03/91	0001	UG/L	U	1.	U	1.	I
	0122	05/04/91	0001	UG/L	U	1.	U	1.	I
	0122	08/01/91	0001	UG/L	U	1.	U	1.	I
	0122	12/13/91	0001	UG/L	U	2.0		NA	I
	0122	12/13/91	1001	UG/L	U	2.0		NA	I
	0122	03/20/92	0001	UG/L	U	2.0	UJ	2.0	I
	0123	11/03/90	0001	UG/L	U	1.	U	1.	I
	0123	05/01/91	0001	UG/L	U	1.	U	1.	I
	0123	12/11/91	0001	UG/L	U	2.0	UJ	2.0	I
	0123	06/16/92	0001	UG/L	U	2.0	UJ	2.0	I
	0124	11/03/90	0001	UG/L	U	1.	U	1.	I
	0124	05/02/91	0001	UG/L	U	1.	U	1.	I
	0124	12/12/91	0001	UG/L	U	2.0		NA	I
	0124	06/16/92	0001	UG/L	U	2.0	UJ	2.0	I
	0124	06/16/92	1001	UG/L	U	2.0	UJ	2.0	I
	0125	06/20/92	0001	UG/L	U	2.0	U	2.0	I
	0126	11/06/90	0001	UG/L	U	1.	UJ	1.	I
	0126	02/05/91	0001	UG/L	U	1.	U	1.	I
	0126	02/05/91	0001	UG/L	U	1.	U	2.	D
	0126	05/01/91	0001	UG/L	U	1.	U	1.	I
	0126	07/31/91	0001	UG/L	U	1.	U	1.	I
	0126	12/12/91	0001	UG/L	U	2.0		NA	I
	0126	03/18/92	0001	UG/L	U	2.0	UJ	2.0	I
	0126	06/16/92	0001	UG/L	U	2.0	UJ	2.0	I
	0126	09/14/92	0001	UG/L	U	2.0	U	2.0	I
	0126	09/14/92	1001	UG/L	U	2.0	U	2.0	I
	0127	11/02/90	0001	UG/L	U	1.	U	1.	I
	0127	05/02/91	0001	UG/L	U	1.	U	1.	I
	0127	12/11/91	0001	UG/L	U	2.0	UJ	2.0	I
	0129	11/05/90	0001	UG/L	U	1.	U	1.	I
	0129	02/04/91	0001	UG/L	U	1.	U	1.	I
	0129	05/08/91	0001	UG/L	U	1.	U	1.	I
	0129	07/30/91	0001	UG/L	U	1.	U	1.	I
	0129	12/17/91	0001	UG/L	U	2.0		NA	I
	0129	03/17/92	0001	UG/L	U	2.0	U	2.0	I
	0129	03/17/92	3001	UG/L	U	2.0	U	2.0	I
	0129	06/16/92	0001	UG/L	U	2.0	UJ	2.0	I
	0129	09/15/92	0001	UG/L	U	2.0	UJ	2.0	I
	0129	09/16/92	2001	UG/L	U	2.0	UJ	2.0	I
	0137	11/02/90	0001	UG/L	U	5.	U	5.	I
	0137	11/02/90	0001	UG/L	U	5.		NA	I *
	0137	05/03/91	0001	UG/L	U	5.		NA	I *
	0137	12/17/91	4001	UG/L	U	2.0		NA	I
	0137	12/19/91	0001	UG/L	U	5.	U	5.	I
	0137	12/19/91	0001	UG/L	U	2.0	U	2.0	I
	0137	12/19/91	2001	UG/L	U	5.	U	5.	I
	0137	12/19/91	2001	UG/L	U	2.0	U	2.0	I
	0137	12/19/91	3001	UG/L	U	5.	U	5.	I
	0137	12/19/91	3001	UG/L	U	2.0	U	2.0	I
	0138	05/02/91	0001	UG/L	U	1.	U	1.	I
	0138	07/30/91	0001	UG/L	U	1.	U	1.	I
	0138	12/11/91	0001	UG/L	U	2.0	UJ	2.0	I
	0138	12/12/91	2001	UG/L	U	2.0	UJ	2.0	I

U (ORG) - The material was analyzed for, but was not detected. The associated numerical value is the sample quantitation limit

UJ (ORG) - The material was analyzed for, but was not detected. The sample quantitation limit is an estimated quantity

GROUNDWATER QUALITY DATA BY PARAMETER
SITE: TXT99 OU1 VALIDATED DATA
10/30/90 TO 09/18/92
REPORT DATE: 05/06/93

PARAMETER NAME	LOCATION ID	LOG DATE	SAMPLE ID	UNITS OF MEASURE	PVI	LAB VALUE	PVI	VALIDATED VALUE	RUN TYPE
TOTAL XYLENES	0138	03/17/92	0001	UG/L	U	2.0	U	2.0	I
	0138	06/17/92	0001	UG/L	U	2.0	UJ	2.0	I
	0138	09/14/92	0001	UG/L	U	2.0	U	2.0	I
	0151	11/04/90	0001	UG/L	U	1.	U	1.	I
	0151	05/06/91	0001	UG/L	U	1.	UJ	1.	I
	0151	12/17/91	4001	UG/L	U	2.0		NA	I
	0151	12/18/91	0001	UG/L	U	2.0	U	2.0	I
	0151	12/18/91	3001	UG/L	U	2.0	U	2.0	I
	0152	10/30/90	0001	UG/L	U	1.	U	1.	I
	0152	01/30/91	0001	UG/L	U	1.	U	1.	I
	0152	05/03/91	0001	UG/L	U	1.	U	1.	I
	0152	08/03/91	0001	UG/L	U	1.	U	1.	I
	0152	12/14/91	0001	UG/L	U	2.0		NA	I
	0152	03/20/92	0001	UG/L	U	2.0	UJ	2.0	I
	0152	03/20/92	2001	UG/L	U	2.0	UJ	2.0	I
	0152	03/20/92	A001	% RECOVERY		100.		NA	I *
	0152	03/20/92	B001	% RECOVERY		99.		NA	I *
	0152	06/18/92	0001	UG/L	U	2.0	U	2.0	I
	0152	06/19/92	2001	UG/L	U	2.0	U	2.0	I
	0152	06/19/92	3001	UG/L	U	2.0	U	2.0	I
	0152	09/17/92	0001	UG/L	U	2.0	U	2.0	I
	0153	10/30/90	0001	UG/L	U	1.	U	1.	I
	0153	05/03/91	0001	UG/L	U	1.	U	1.	I
	0153	12/14/91	0001	UG/L	U	2.0		NA	I
	0153	06/18/92	0001	UG/L	U	2.0	UJ	2.0	I
	0154	11/02/90	0001	UG/L	U	1.	U	1.	I
	0154	01/30/91	0001	UG/L	U	1.	U	1.	I
	0154	05/04/91	0001	UG/L	U	1.	U	1.	I
	0154	08/02/91	0001	UG/L	U	1.	U	1.	I
	0154	12/14/91	0001	UG/L	U	2.0		NA	I
	0154	03/21/92	0001	UG/L	U	2.0	UJ	2.0	I
	0154	06/18/92	0001	UG/L	U	2.0	UJ	2.0	I
	0154	06/18/92	1001	UG/L	U	2.0	UJ	2.0	I
	0154	09/17/92	0001	UG/L	U	2.0	U	2.0	I
	0155	10/31/90	0001	UG/L	U	1.	U	1.	I
	0155	01/29/91	0001	UG/L	U	1.	U	1.	I
	0155	05/04/91	0001	UG/L	U	1.	U	1.	I
	0155	08/02/91	0001	UG/L	U	1.	U	1.	I
	0155	12/13/91	0001	UG/L	U	2.0		NA	I
	0155	12/13/91	1001	UG/L	U	2.0		NA	I
	0155	03/21/92	0001	UG/L	U	2.0	UJ	2.0	I
	0155	06/18/92	0001	UG/L	U	2.0	U	2.0	I
	0155	09/17/92	0001	UG/L	U	2.0	U	2.0	I
	0156	11/04/90	0001	UG/L	U	1.	U	1.	I
	0156	05/01/91	0001	UG/L	U	1.	U	1.	I
	0156	12/11/91	0001	UG/L	U	2.0	UJ	2.0	I
	0156	06/17/92	0001	UG/L	U	2.0	UJ	2.0	I
	0156	06/18/92	2001	UG/L	U	2.0	UJ	2.0	I
	0156	06/18/92	3001	UG/L	U	2.0	UJ	2.0	I
	0158	11/03/90	0001	UG/L	U	1.	U	1.	I
	0158	05/07/91	0001	UG/L	U	1.	U	1.	I
	0158	12/19/91	0001	UG/L	U	2.0	U	2.0	I
	0158	12/19/91	A001	% RECOVERY		98.		NA	I *
	0158	12/19/91	B001	% RECOVERY		101.		NA	I *
	0158	06/20/92	0001	UG/L	U	2.0	U	2.0	I
	0159	11/03/90	0001	UG/L	U	1.	U	1.	I
	0159	02/02/91	0001	UG/L	U	1.	U	1.	I
	0159	05/02/91	0001	UG/L	U	1.	U	1.	I

U (ORG) - The material was analyzed for, but was not detected. The associated numerical value is the sample quantitation limit
UJ (ORG) - The material was analyzed for, but was not detected. The sample quantitation limit is an estimated quantity

GROUNDWATER QUALITY DATA BY PARAMETER
SITE: TXT99 OU1 VALIDATED DATA
10/30/90 TO 09/18/92
REPORT DATE: 05/06/93

PARAMETER NAME	LOCATION ID	LOG DATE	SAMPLE ID	UNITS OF MEASURE	PVI	LAB VALUE	PVI	VALIDATED VALUE	RUN TYPE
TOTAL XYLENES	0159	08/01/91	0001	UG/L	U	1.	UJ	1.	I
	0159	12/12/91	0001	UG/L	U	2.0		NA	I
	0159	12/13/91	2001	UG/L	U	2.0		NA	I
	0159	03/18/92	0001	UG/L	U	2.0	UJ	2.0	I
	0159	03/19/92	2001	UG/L	U	2.0	UJ	2.0	I
	0159	06/17/92	0001	UG/L	U	2.0	UJ	2.0	I
	0159	09/15/92	0001	UG/L	U	2.0	UJ	2.0	I
	0160	11/03/90	0001	UG/L	U	1.	U	1.	I
	0160	02/05/91	0001	UG/L	U	1.	U	1.	I
	0160	02/05/91	0001	UG/L	U	1.	U	2.	D
	0160	05/03/91	0001	UG/L	U	1.	U	1.	I
	0160	07/31/91	0001	UG/L	U	1.	UJ	1.	I
	0160	12/12/91	0001	UG/L	U	2.0		NA	I
	0160	03/24/92	0001	UG/L	U	2.0	UJ	2.0	I
	0160	03/24/92	2001	UG/L	U	2.0	UJ	2.0	I
	0160	06/17/92	0001	UG/L	U	2.0	UJ	2.0	I
	0160	09/15/92	0001	UG/L	U	2.0	UJ	2.0	I
	0271	11/06/90	0001	UG/L	U	1.	U	1.	I
	0271	02/01/91	0001	UG/L	U	1.	U	1.	I
	0271	05/06/91	0001	UG/L	U	1.	UJ	1.	I
	0271	08/05/91	0001	UG/L	U	1.	U	1.	I
	0271	12/16/91	0001	UG/L	U	2.0	U	2.0	I
	0271	12/16/91	A001	% RECOVERY		99.		NA	I *
	0271	12/16/91	B001	% RECOVERY		97.		NA	I *
	0271	06/22/92	0001	UG/L	U	2.0	U	2.0	I
	0271	09/16/92	0001	UG/L	U	2.0	UJ	2.0	I
	0301	11/05/90	0001	UG/L	U	1.	U	1.	I
	0301	05/08/91	0001	UG/L	U	1.	U	1.	I
	0301	12/10/91	0001	UG/L	U	2.0	UJ	2.0	I
	0302	11/05/90	0001	UG/L	U	1.	U	1.	I
	0302	05/08/91	0001	UG/L	U	1.	U	1.	I
	0302	12/10/91	0001	UG/L	U	2.0	UJ	2.0	I
	0303	11/07/90	0001	UG/L	U	1.	U	1.	I
	0303	05/02/91	0001	UG/L	U	1.	U	1.	I
	0303	12/10/91	0001	UG/L	U	2.0	UJ	2.0	I
	0303	12/11/91	2001	UG/L	U	2.0	UJ	2.0	I
	0303	06/16/92	0001	UG/L	U	2.0	UJ	2.0	I
	0304	11/07/90	0001	UG/L	U	1.	U	1.	I
	0304	05/01/91	0001	UG/L	U	1.	U	1.	I
	0304	12/11/91	0001	UG/L	U	2.0	UJ	2.0	I
	0304	06/16/92	0001	UG/L	U	2.0	UJ	2.0	I
	0304	06/17/92	2001	UG/L	U	2.0	UJ	2.0	I
	0305	11/01/90	0001	UG/L	U	1.	U	1.	I
	0305	01/31/91	0001	UG/L	U	1.	U	1.	I
	0305	05/05/91	0001	UG/L	U	1.	U	1.	I
	0305	08/01/91	0001	UG/L	U	1.		NA	I *
	0305	08/02/91	0001	UG/L	U	1.	UJ	1.	I
	0305	12/17/91	0001	UG/L	U	2.0		NA	I
	0305	12/17/91	1001	UG/L	U	2.0		NA	I
	0305	12/17/91	4001	UG/L	U	2.0		NA	I
	0305	03/19/92	0001	UG/L	U	2.0	UJ	2.0	I
	0305	06/22/92	0001	UG/L	U	2.0	U	2.0	I
	0305	06/22/92	1001	UG/L	U	2.0	UJ	2.0	I
	0305	06/22/92	2001	UG/L	U	2.0	UJ	2.0	I
	0305	09/16/92	0001	UG/L	U	2.0	UJ	2.0	I
	0305	09/16/92	3001	UG/L	U	2.0	UJ	2.0	I
	0306	10/30/90	0001	UG/L	U	1.	U	1.	I
	0306	02/06/91	0001	UG/L	U	1.	U	1.	I

U (ORG) - The material was analyzed for, but was not detected. The associated numerical value is the sample quantitation limit
UJ (ORG) - The material was analyzed for, but was not detected. The sample quantitation limit is an estimated quantity

GROUNDWATER QUALITY DATA BY PARAMETER
SITE: TXT99 OU1 VALIDATED DATA
10/30/90 TO 09/18/92
REPORT DATE: 05/06/93

PARAMETER NAME	LOCATION ID	LOG DATE	SAMPLE ID	UNITS OF MEASURE	PVI	LAB VALUE	PVI	VALIDATED VALUE	RUN TYPE
TOTAL XYLENES	0306	05/04/91	0001	UG/L	U	1.	U	1.	I
	0306	08/03/91	0001	UG/L	U	1.	U	1.	I
	0306	12/15/91	0001	UG/L	U	2.0		NA	I
	0306	03/21/92	0001	UG/L	U	2.0	UJ	2.0	I
	0306	03/21/92	3001	UG/L	U	2.0	UJ	2.0	I
	0306	06/18/92	0001	UG/L	U	2.0	U	2.0	I
	0306	09/17/92	0001	UG/L	U	2.0	U	2.0	I
	0306	09/17/92	1001	UG/L	U	2.0	U	2.0	I
	0307	10/31/90	0001	UG/L	U	1.	U	1.	I
	0307	02/03/91	0001	UG/L	U	1.	U	1.	I
	0307	05/07/91	0001	UG/L	U	1.	U	1.	I
	0307	08/04/91	0001	UG/L	U	1.	U	1.	I
	0307	12/15/91	0001	UG/L	U	2.0		NA	I
	0307	12/16/91	2001	UG/L	U	2.0		NA	I
	0307	03/23/92	0001	UG/L	U	2.0	UJ	2.0	I
	0307	06/21/92	0001	UG/L	U	2.0	UJ	2.0	I
	0307	06/21/92	3001	UG/L	U	2.0	U	2.0	I
	0307	09/17/92	0001	UG/L	U	2.0	U	2.0	I
	0309	11/02/90	0001	UG/L	U	1.	U	1.	I
	0309	05/06/91	0001	UG/L	U	1.	U	1.	I
	0309	12/14/91	0001	UG/L	U	2.0		NA	I
	0309	03/22/92	0001	UG/L	U	2.0	UJ	2.0	I
	0309	06/19/92	0001	UG/L	U	2.0	U	2.0	I
	0309	09/16/92	0001	UG/L	U	2.0	UJ	2.0	I
	0310	10/30/90	0001	UG/L	U	1.	U	1.	I
	0310	05/04/91	0001	UG/L	U	1.	U	1.	I
	0310	12/14/91	0001	UG/L	U	2.0		NA	I
	0310	06/20/92	0001	UG/L	U	2.0	U	2.0	I
	0311	11/05/90	0001	UG/L	U	1.	U	1.	I
	0311	05/02/91	0001	UG/L	U	1.	U	1.	I
	0311	12/13/91	0001	UG/L	U	2.0		NA	I
	0311	12/13/91	A001	% RECOVERY		101.		NA	I *
	0311	12/13/91	B001	% RECOVERY		102.		NA	I *
	0311	06/17/92	0001	UG/L	U	2.0	U	2.0	I
	0312	11/06/90	0001	UG/L	U	1.	U	1.	I
	0312	02/04/91	0001	UG/L	U	1.	U	1.	I
	0312	05/06/91	0001	UG/L	U	1.	UJ	1.	I
	0312	08/05/91	0001	UG/L	U	1.	U	1.	I
	0312	12/16/91	0001	UG/L	U	2.0	U	2.0	I
	0312	12/17/91	2001	UG/L	U	2.0	U	2.0	I
	0312	03/21/92	0001	UG/L	U	2.0	UJ	2.0	I
	0312	06/20/92	0001	UG/L	U	2.0	U	2.0	I
	0312	09/17/92	0001	UG/L	U	2.0	U	2.0	I
	0313	10/31/90	0001	UG/L	U	1.	U	1.	I
	0313	02/03/91	0001	UG/L	U	1.	U	1.	I
	0313	05/07/91	0001	UG/L	U	1.	UJ	1.	I
	0313	08/04/91	0001	UG/L	U	1.	U	1.	I
	0313	08/04/91	2001	UG/L	U	1.	U	1.	I
	0313	12/17/91	0001	UG/L	U	2.0		NA	I
	0313	12/18/91	2001	UG/L	U	2.0		NA	I
	0313	03/22/92	0001	UG/L	U	2.0	UJ	2.0	I
	0313	03/23/92	2001	UG/L	U	2.0	UJ	2.0	I
	0313	06/21/92	0001	UG/L	U	2.0	UJ	2.0	I
	0313	06/22/92	2001	UG/L	U	2.0	UJ	2.0	I
	0313	09/17/92	0001	UG/L	U	2.0	U	2.0	I
	0313	09/17/92	3001	UG/L	U	2.0	UJ	2.0	I
	0313	09/18/92	2001	UG/L	U	2.0	U	2.0	I
	0314	11/07/90	0001	UG/L	U	1.	U	1.	I

U (ORG) - The material was analyzed for, but was not detected. The associated numerical value is the sample quantitation limit

UJ (ORG) - The material was analyzed for, but was not detected. The sample quantitation limit is an estimated quantity

GROUNDWATER QUALITY DATA BY PARAMETER
SITE: TXT99 OU1 VALIDATED DATA
10/30/90 TO 09/18/92
REPORT DATE: 05/06/93

PARAMETER NAME	LOCATION ID	LOG DATE	SAMPLE ID	UNITS OF MEASURE	PVI	LAB VALUE	PVI	VALIDATED VALUE	RUN TYPE
TOTAL XYLENES	0314	05/04/91	0001	UG/L	U	1.	U	1.	I
	0314	12/15/91	0001	UG/L	U	2.0		NA	I
	0314	06/19/92	0001	UG/L	U	2.0	U	2.0	I
	0315	10/31/90	0001	UG/L	U	1.	U	1.	I
	0315	01/31/91	0001	UG/L	U	1.	U	1.	I
	0315	05/05/91	0001	UG/L	U	1.	U	1.	I
	0315	08/03/91	0001	UG/L		2.9	J	2.9	I
	0315	12/17/91	0001	UG/L	U	2.0		NA	I
	0315	03/20/92	0001	UG/L	U	2.0	UJ	2.0	I
	0315	06/20/92	0001	UG/L	U	2.0	UJ	2.0	I
	0315	09/16/92	0001	UG/L	U	2.0	UJ	2.0	I
	0317	11/06/90	0001	UG/L	U	1.	U	1.	I
	0317	05/08/91	0001	UG/L	U	1.	UJ	1.	I
	0317	12/16/91	0001	UG/L	U	2.0	U	2.0	I
	0317	12/16/91	1001	UG/L	U	2.0	U	2.0	I
	0317	06/20/92	0001	UG/L	U	2.0	U	2.0	I
	0318	11/04/90	0001	UG/L	U	1.	U	1.	I
	0318	05/05/91	0001	UG/L	U	1.	U	1.	I
	0318	12/15/91	0001	UG/L	U	2.0		NA	I
	0319	11/04/90	0001	UG/L	U	1.	U	1.	I
	0319	05/07/91	0001	UG/L	U	1.	UJ	1.	I
	0319	12/18/91	0001	UG/L	U	2.0	U	2.0	I
	0319	06/19/92	0001	UG/L	U	2.0	U	2.0	I
	0319	06/19/92	3001	UG/L	U	2.0	U	2.0	I
	0320	11/01/90	0001	UG/L	U	1.	U	1.	I
	0320	05/07/91	0001	UG/L	U	1.	U	1.	I
	0320	12/18/91	0001	UG/L	U	2.0	U	2.0	I
	0320	06/19/92	0001	UG/L	U	2.0	U	2.0	I
	0712	06/23/92	0001	UG/L	U	2.0		NA	I *
	0714	06/23/92	0001	UG/L	U	2.0		NA	I *
	0721	06/23/92	0001	UG/L	U	2.0		NA	I *
	0721	06/23/92	1001	UG/L	U	2.0		NA	I *
	0722	06/23/92	0001	UG/L	U	2.0		NA	I *
	0722	06/23/92	2001	UG/L	U	2.0		NA	I *
	0722	06/23/92	3001	UG/L	U	2.0		NA	I *
	0723	06/23/92	0001	UG/L	U	2.0		NA	I *
	0723	06/23/92	3001	UG/L	U	2.0		NA	I *
	0724	06/23/92	0001	UG/L	U	2.0		NA	I *
	0725	06/23/92	0001	UG/L	U	2.0		NA	I *
	0726	06/23/92	0001	UG/L	U	2.0		NA	I *
	0727	06/23/92	0001	UG/L	U	2.0		NA	I *
	0801	09/17/92	3001	UG/L	U	2.0	UJ	2.0	I
	0802	09/18/92	3001	UG/L	U	2.0	U	2.0	I
TOXAPHENE	0063	11/01/90	0001	UG/L	U	1.	UJ	1.	I
	0063	02/05/91	0001	UG/L	U	1.	U	1.	I
	0063	05/06/91	0001	UG/L	U	1.	U	1.	I
	0063	08/05/91	0001	UG/L	U	2.4	U	2.4	I
	0063	08/06/91	0001	UG/L	U	4.8	U	4.8	D
	0063	12/16/91	0001	UG/L	U	1.1	U	1.1	I
	0063	03/23/92	0001	UG/L	U	5.4	UJ	5.4	I
	0063	03/23/92	1001	UG/L	U	5.2	U	5.2	I
	0063	06/22/92	0001	UG/L	U	5.1	UJ	5.1	I
	0063	06/22/92	1001	UG/L	U	5.1	U	5.1	I
	0063	09/16/92	0001	UG/L	U	5.0	UJ	5.0	I
	0071	11/06/90	0001	UG/L	U	1.		NA	I *
	0071	02/01/91	0001	UG/L	U	1.	U	1.	I

U (ORG) - The material was analyzed for, but was not detected. The associated numerical value is the sample quantitation limit
J (ORG) - The associated numerical value is an estimated quantity
UJ (ORG) - The material was analyzed for, but was not detected. The sample quantitation limit is an estimated quantity

GROUNDWATER QUALITY DATA BY PARAMETER
SITE: TXT99 OU1 VALIDATED DATA
10/30/90 TO 09/18/92
REPORT DATE: 05/06/93

PARAMETER NAME	LOCATION ID	LOG DATE	SAMPLE ID	UNITS OF MEASURE	PVI	LAB VALUE	PVI	VALIDATED VALUE	RUN TYPE
TOXAPHENE	0071	05/06/91	0001	UG/L	U	1.	U	1.	I
	0071	08/05/91	0001	UG/L	U	2.4	U	2.4	I
	0071	12/16/91	0001	UG/L	U	1.1	U	1.1	I
	0071	12/16/91	1001	UG/L	U	1.1	U	1.1	I
	0071	03/23/92	0001	UG/L	U	5.6	U	5.6	I
	0071	06/23/92	0001	UG/L	U	5.2	U	5.2	I
	0071	09/16/92	0001	UG/L	U	5.1	U	5.1	I
	0076	11/06/90	0001	UG/L	U	1.		NA	I *
	0076	02/01/91	0001	UG/L	U	1.	U	1.	I
	0076	05/06/91	0001	UG/L	U	1.	U	1.	I
	0076	05/06/91	0001	UG/L	U	5.	U	5.	D
	0076	12/16/91	0001	UG/L	U	1.0	U	1.0	I
	0076	03/23/92	0001	UG/L	U	5.3	U	5.3	I
	0076	06/22/92	0001	UG/L	U	5.2	U	5.2	I
	0076	09/16/92	0001	UG/L	U	5.0	U	5.0	I
	0118	11/07/90	0001	UG/L	U	1.	UJ	1.	I
	0118	02/04/91	0001	UG/L	U	1.	U	1.	I
	0118	04/30/91	0001	UG/L	U	1.	U	1.	I
	0118	07/30/91	0001	UG/L	U	2.4	U	2.4	I
	0118	12/10/91	0001	UG/L	U	1.1	U	1.1	I
	0118	03/17/92	0001	UG/L	U	5.0	U	5.0	I
	0118	03/17/92	1001	UG/L	U	5.0	U	5.0	I
	0118	06/17/92	0001	UG/L	U	5.2	U	5.2	I
	0118	09/14/92	0001	UG/L	U	5.0	U	5.0	I
	0126	11/06/90	0001	UG/L	U	1.		NA	I *
	0126	02/05/91	0001	UG/L	U	1.	U	1.	I
	0126	05/01/91	0001	UG/L	U	1.	U	1.	I
	0126	07/31/91	0001	UG/L	U	2.4	U	2.4	I
	0126	12/12/91	0001	UG/L	U	5.0	U	5.0	I
	0126	03/18/92	0001	UG/L	U	5.4	U	5.4	I
	0126	06/16/92	0001	UG/L	U	5.6	U	5.6	I
	0126	09/14/92	0001	UG/L	U	5.1	U	5.1	I
	0126	09/14/92	1001	UG/L	U	5.0	U	5.0	I
	0129	11/05/90	0001	UG/L	U	1.	U	1.	I
	0129	02/04/91	0001	UG/L	U	1.	U	1.	I
	0129	04/30/91	0001	UG/L	U	1.	U	1.	I
	0129	07/30/91	0001	UG/L	U	2.4	U	2.4	I
	0129	12/17/91	0001	UG/L	U	1.1	U	1.1	I
	0129	03/17/92	0001	UG/L	U	5.6	U	5.6	I
	0129	06/16/92	0001	UG/L	U	5.5	U	5.5	I
	0129	09/15/92	0001	UG/L	U	5.0	U	5.0	I
	0138	05/02/91	0001	UG/L	U	1.	U	1.	I
	0138	07/30/91	0001	UG/L	U	2.4	U	2.4	I
	0271	11/06/90	0001	UG/L	U	1.		NA	I *
	0271	02/01/91	0001	UG/L	U	1.	U	1.	I
	0271	05/06/91	0001	UG/L	U	1.	U	1.	I
	0271	05/06/91	0001	UG/L	U	15.	U	15.	D
	0271	08/05/91	0001	UG/L	U	2.4	U	2.4	I
	0271	12/16/91	0001	UG/L	U	1.0	U	1.0	I
	0271	06/22/92	0001	UG/L	U	5.1	U	5.1	I
	0271	09/16/92	0001	UG/L	U	5.0	U	5.0	I
	0305	11/01/90	0001	UG/L	U	1.	UJ	1.	I
	0305	01/31/91	0001	UG/L	U	1.	U	1.	I
	0305	05/05/91	0001	UG/L	U	1.	U	1.	I
	0305	08/02/91	0001	UG/L	U	2.4	U	2.4	I
	0305	12/17/91	0001	UG/L	U	1.0	U	1.0	I
	0305	12/17/91	4001	UG/L	U	1.0	U	1.0	I
	0305	03/19/92	0001	UG/L	U	5.2	U	5.2	I

U (ORG) - The material was analyzed for, but was not detected. The associated numerical value is the sample quantitation limit

UJ (ORG) - The material was analyzed for, but was not detected. The sample quantitation limit is an estimated quantity

GROUNDWATER QUALITY DATA BY PARAMETER
SITE: TXT99 OU1 VALIDATED DATA
10/30/90 TO 09/18/92
REPORT DATE: 05/06/93

PARAMETER NAME	LOCATION ID	LOG DATE	SAMPLE ID	UNITS OF MEASURE	PVI	LAB VALUE	PVI	VALIDATED VALUE	RUN TYPE
TOXAPHENE	0305	06/22/92	0001	UG/L	U	5.2	U	5.2	I
	0305	09/16/92	0001	UG/L	U	5.0	UJ	5.0	I
	0307	10/31/90	0001	UG/L	U	1.		NA	I *
	0307	02/03/91	0001	UG/L	U	1.	U	1.	I
	0307	05/07/91	0001	UG/L	U	1.	U	1.	I
	0307	08/04/91	0001	UG/L	U	2.4	U	2.4	I
	0307	12/15/91	0001	UG/L	U	2.1	U	2.1	I
	0307	03/23/92	0001	UG/L	U	5.6	U	5.6	I
	0307	06/21/92	0001	UG/L	U	5.2	UJ	5.2	I
	0307	09/17/92	0001	UG/L	U	5.0	UJ	5.0	I
	0313	10/31/90	0001	UG/L	U	1.		NA	I *
	0313	02/03/91	0001	UG/L	U	1.	U	1.	I
	0313	05/07/91	0001	UG/L	U	1.	U	1.	I
	0313	08/04/91	0001	UG/L	U	2.4	U	2.4	I
	0313	08/04/91	2001	UG/L	U	2.4	U	2.4	I
	0313	12/17/91	0001	UG/L	U	1.0	U	1.0	I
	0313	03/22/92	0001	UG/L	U	5.3	UJ	5.3	I
	0313	06/21/92	0001	UG/L	U	5.1	UJ	5.1	I
	0313	09/17/92	0001	UG/L	U	5.0	UJ	5.0	I
TRICHLOROETHENE	0046	11/06/90	0001	UG/L		3.7	J	3.7	I
	0046	02/05/91	0001	UG/L		3.8	J	3.8	I
	0046	02/05/91	0001	UG/L		3.3	J	3.3	D
	0046	05/06/91	0001	UG/L		1.6		1.6	I
	0046	08/05/91	0001	UG/L		1.7	J	1.7	I
	0046	12/16/91	0001	UG/L		2.6		2.6	I
	0046	03/23/92	0001	UG/L		3.3	J	3.3	I
	0046	06/22/92	0001	UG/L		1.7	J	1.7	I
	0046	09/16/92	0001	UG/L	U	1.2	U	1.2	I
	0063	11/01/90	0001	UG/L		21.		42.	I
	0063	02/05/91	0001	UG/L		49.	J	49.	D
	0063	02/05/91	A001	% RECOVERY		86.		NA	I *
	0063	02/05/91	B001	% RECOVERY		80.		NA	I *
	0063	05/06/91	0001	UG/L		43.	J	43.	I
	0063	05/06/91	A001	% RECOVERY		83.		NA	I *
	0063	05/06/91	B001	% RECOVERY		80.		NA	I *
	0063	08/05/91	0001	UG/L		23.	J	23.	I
	0063	12/16/91	0001	UG/L		22.		22.	I
	0063	03/23/92	0001	UG/L		21.	J	21.	I
	0063	03/23/92	1001	UG/L		21.	J	21.	I
	0063	06/22/92	0001	UG/L		47.	J	47.	I
	0063	06/22/92	1001	UG/L		45.	J	45.	I
	0063	09/16/92	0001	UG/L	U	1.2	U	1.2	I
	0063	09/17/92	2001	UG/L		16.		16.	I
	0071	11/06/90	0001	UG/L		3.4	J	3.4	I
	0071	02/01/91	0001	UG/L		4.		4.	I
	0071	05/06/91	0001	UG/L		4.1		4.1	I
	0071	08/05/91	0001	UG/L		3.8	J	3.8	I
	0071	12/16/91	0001	UG/L		1.3		1.3	I
	0071	12/16/91	1001	UG/L		1.2		1.2	I
	0071	03/23/92	0001	UG/L		2.1	J	2.1	I
	0071	03/23/92	1001	UG/L		2.2	J	2.2	I
	0071	06/23/92	0001	UG/L		2.1	J	2.1	I
	0071	06/23/92	2001	UG/L	U	1.2	UJ	1.2	I
	0071	09/16/92	0001	UG/L		2.5	UJ	2.5	I
	0071	09/16/92	1001	UG/L		2.5	UJ	2.5	I
	0076	11/06/90	0001	UG/L		3.8	J	3.8	I

U (ORG) - The material was analyzed for, but was not detected. The associated numerical value is the sample quantitation limit
UJ (ORG) - The material was analyzed for, but was not detected. The sample quantitation limit is an estimated quantity
J (ORG) - The associated numerical value is an estimated quantity

GROUNDWATER QUALITY DATA BY PARAMETER
SITE: TXT99 OU1 VALIDATED DATA
10/30/90 TO 09/18/92
REPORT DATE: 05/06/93

PARAMETER NAME	LOCATION ID	LOG DATE	SAMPLE ID	UNITS OF MEASURE	PVI	LAB VALUE	PVI	VALIDATED VALUE	RUN TYPE
TRICHLOROETHENE	0076	02/01/91	0001	UG/L		1.2		1.2	I
	0076	05/06/91	0001	UG/L		1.7	J	1.7	I
	0076	12/16/91	0001	UG/L	U	1.0	U	1.0	I
	0076	03/23/92	0001	UG/L		1.4	J	1.4	I
	0076	03/23/92	A001	% RECOVERY		1.5		NA	I *
	0076	03/23/92	A001	% RECOVERY		87.		NA	R1*
	0076	03/23/92	B001	% RECOVERY		86.		NA	R1*
	0076	06/22/92	0001	UG/L		1.6	J	1.6	I
	0076	09/16/92	0001	UG/L		1.7	UJ	1.7	I
	0111	11/02/90	0001	UG/L	U	1.2	U	1.2	I
	0111	05/07/91	0001	UG/L	U	1.2	U	1.2	I
	0111	12/16/91	0001	UG/L	U	1.0	UJ	1.0	I
	0112	11/02/90	0001	UG/L	U	1.2	U	1.2	I
	0112	05/03/91	0001	UG/L	U	1.2	UJ	1.2	I
	0112	12/13/91	0001	UG/L	U	1.0	U	1.0	I
	0115	11/03/90	0001	UG/L		1.5	J	1.5	I
	0115	02/03/91	0001	UG/L		1.8		1.8	I
	0115	05/02/91	0001	UG/L		1.4	J	1.4	I
	0115	08/01/91	0001	UG/L	U	1.2	U	1.2	I
	0115	08/01/91	2001	UG/L	U	1.2	U	1.2	I
	0115	12/12/91	0001	UG/L		2.7		2.7	I
	0115	03/19/92	0001	UG/L		4.0		4.0	I
	0115	03/19/92	4001	UG/L	U	1.2	U	1.2	I
	0115	06/17/92	0001	UG/L		3.9	J	3.9	I
	0115	06/17/92	4001	UG/L	U	1.2	UJ	1.2	I
	0115	09/15/92	0001	UG/L		2.8	J	2.8	I
	0115	09/15/92	4001	UG/L	U	1.2	UJ	1.2	I
	0117	11/04/90	0001	UG/L	U	1.2	U	1.2	I
	0117	05/02/91	0001	UG/L	U	1.2	U	1.2	I
	0117	12/19/91	0001	UG/L	U	1.0	UJ	1.0	I
	0118	11/07/90	0001	UG/L	U	1.2	U	1.2	I
	0118	02/04/91	0001	UG/L	U	1.2	U	1.2	I
	0118	05/08/91	0001	UG/L	U	1.2	U	1.2	I
	0118	07/30/91	0001	UG/L	U	1.2	U	1.2	I
	0118	12/10/91	0001	UG/L	U	1.0	U	1.0	I
	0118	03/17/92	0001	UG/L	U	1.2	U	1.2	I
	0118	03/17/92	1001	UG/L	U	1.2	U	1.2	I
	0118	03/18/92	2001	UG/L	U	1.2	U	1.2	I
	0118	06/17/92	0001	UG/L	U	1.2	UJ	1.2	I
	0118	09/14/92	0001	UG/L	U	1.2	UJ	1.2	I
	0118	09/15/92	2001	UG/L	U	1.2	UJ	1.2	I
	0119	06/19/92	0001	UG/L	U	1.2	U	1.2	I
	0120	11/05/90	0001	UG/L	U	1.2	U	1.2	I
	0120	05/02/91	0001	UG/L	U	1.2	U	1.2	I
	0120	12/17/91	0001	UG/L	U	1.0	U	1.0	I
	0122	11/01/90	0001	UG/L	U	1.2	U	1.2	I
	0122	02/03/91	0001	UG/L	U	1.2	U	1.2	I
	0122	02/03/91	A001	% RECOVERY		80.		NA	I *
	0122	02/03/91	B001	% RECOVERY		77.		NA	I *
	0122	05/04/91	0001	UG/L	U	1.2	U	1.2	I
	0122	08/01/91	0001	UG/L	U	1.2	U	1.2	I
	0122	12/13/91	0001	UG/L	U	1.0	U	1.0	I
	0122	12/13/91	1001	UG/L	U	1.0	U	1.0	I
	0122	03/20/92	0001	UG/L	U	1.2	U	1.2	I
	0123	11/03/90	0001	UG/L		1.8	J	1.8	I
	0123	05/01/91	0001	UG/L	U	1.2	U	1.2	I
	0123	12/11/91	0001	UG/L	U	1.0	U	1.0	I

J (ORG) - The associated numerical value is an estimated quantity
U (ORG) - The material was analyzed for, but was not detected. The associated numerical value is the sample quantitation limit
UJ (ORG) - The material was analyzed for, but was not detected. The sample quantitation limit is an estimated quantity

GROUNDWATER QUALITY DATA BY PARAMETER
SITE: TXT99 OU1 VALIDATED DATA
10/30/90 TO 09/18/92
REPORT DATE: 05/06/93

PARAMETER NAME	LOCATION ID	LOG DATE	SAMPLE ID	UNITS OF MEASURE	PVI	LAB VALUE	PVI	VALIDATED VALUE	RUN TYPE
TRICHLOROETHENE	0123	06/16/92	0001	UG/L	U	1.2	UJ	1.2	I
	0124	11/03/90	0001	UG/L	U	1.2	U	1.2	I
	0124	05/02/91	0001	UG/L	U	1.2	U	1.2	I
	0124	12/12/91	0001	UG/L	U	1.0	U	1.0	I
	0124	06/16/92	0001	UG/L	U	1.2	UJ	1.2	I
	0124	06/16/92	1001	UG/L		2.4	J	2.4	I
	0125	06/20/92	0001	UG/L	U	1.2	UJ	1.2	I
	0126	11/06/90	0001	UG/L	UJ	1.2	UJ	1.2	I
	0126	02/05/91	0001	UG/L	U	1.2	U	1.2	I
	0126	02/05/91	0001	UG/L	U	1.2	U	2.4	D
	0126	05/01/91	0001	UG/L	U	1.2	U	1.2	I
	0126	07/31/91	0001	UG/L	U	1.2	U	1.2	I
	0126	12/12/91	0001	UG/L	U	1.0	U	1.0	I
	0126	03/18/92	0001	UG/L	U	1.2	U	1.2	I
	0126	06/16/92	0001	UG/L	U	1.2	UJ	1.2	I
	0126	09/14/92	0001	UG/L	U	1.2	UJ	1.2	I
	0126	09/14/92	1001	UG/L	U	1.2	UJ	1.2	I
	0127	11/02/90	0001	UG/L	U	1.2	U	1.2	I
	0127	05/02/91	0001	UG/L	U	1.2	U	1.2	I
	0127	12/11/91	0001	UG/L	U	1.0	U	1.0	I
	0129	11/05/90	0001	UG/L	U	1.2	U	1.2	I
	0129	02/04/91	0001	UG/L	U	1.2	U	1.2	I
	0129	05/08/91	0001	UG/L	U	1.2	U	1.2	I
	0129	07/30/91	0001	UG/L	U	1.2	U	1.2	I
	0129	12/17/91	0001	UG/L	U	1.0	U	1.0	I
	0129	03/17/92	0001	UG/L	U	1.2	U	1.2	I
	0129	03/17/92	3001	UG/L	U	1.2	U	1.2	I
	0129	06/16/92	0001	UG/L	U	1.2	UJ	1.2	I
	0129	09/15/92	0001	UG/L	U	1.2	UJ	1.2	I
	0129	09/16/92	2001	UG/L	U	1.2	UJ	1.2	I
	0137	11/02/90	0001	UG/L	J	4.	J	4.	I
	0137	11/02/90	0001	UG/L	J	4.		NA	I *
	0137	05/03/91	0001	UG/L	J	4.		NA	I *
	0137	12/17/91	4001	UG/L	U	1.0	U	1.0	I
	0137	12/19/91	0001	UG/L		5.		5.	I
	0137	12/19/91	0001	UG/L		4.3	J	4.3	I
	0137	12/19/91	2001	UG/L	U	5.	U	5.	I
	0137	12/19/91	2001	UG/L	U	1.0	UJ	1.0	I
	0137	12/19/91	3001	UG/L	U	5.	U	5.	I
	0137	12/19/91	3001	UG/L	U	1.0	UJ	1.0	I
	0138	05/02/91	0001	UG/L	U	1.2	U	1.2	I
	0138	07/30/91	0001	UG/L	U	1.2	U	1.2	I
	0138	12/11/91	0001	UG/L	U	1.0	U	1.0	I
	0138	12/12/91	2001	UG/L	U	1.0	U	1.0	I
	0138	03/17/92	0001	UG/L	U	1.2	U	1.2	I
	0138	06/17/92	0001	UG/L	U	1.2	UJ	1.2	I
	0138	09/14/92	0001	UG/L	U	1.2	UJ	1.2	I
	0151	11/04/90	0001	UG/L	U	1.2	U	1.2	I
	0151	05/06/91	0001	UG/L	U	1.2	U	1.2	I
	0151	12/17/91	4001	UG/L	U	1.0	U	1.0	I
	0151	12/18/91	0001	UG/L	U	1.0	UJ	1.0	I
	0151	12/18/91	3001	UG/L	U	1.0	UJ	1.0	I
	0152	10/30/90	0001	UG/L		8.9	J	8.9	I
	0152	10/30/90	A001	% RECOVERY		91.		NA	I *
	0152	10/30/90	B001	% RECOVERY		101.		NA	I *
	0152	01/30/91	0001	UG/L		9.2	J	9.2	I
	0152	05/03/91	0001	UG/L		8.9	J	8.9	I

U (ORG) - The material was analyzed for, but was not detected. The associated numerical value is the sample quantitation limit
UJ (ORG) - The material was analyzed for, but was not detected. The sample quantitation limit is an estimated quantity
J (ORG) - The associated numerical value is an estimated quantity

GROUNDWATER QUALITY DATA BY PARAMETER
SITE: TXT99 OU1 VALIDATED DATA
10/30/90 TO 09/18/92
REPORT DATE: 05/06/93

PARAMETER NAME	LOCATION ID	LOG DATE	SAMPLE ID	UNITS OF MEASURE	PVI	LAB VALUE	PVI	VALIDATED VALUE	RUN TYPE
TRICHLOROETHENE	0152	08/03/91	0001	UG/L		9.3	J	9.3	I
	0152	08/03/91	A001	% RECOVERY		7.7		NA	I *
	0152	08/03/91	B001	% RECOVERY		7.7		NA	I *
	0152	12/14/91	0001	UG/L		9.6		9.6	I
	0152	03/20/92	0001	UG/L		7.2		7.2	I
	0152	03/20/92	2001	UG/L	U	1.2	U	1.2	I
	0152	03/20/92	A001	% RECOVERY		129.		NA	I2*
	0152	03/20/92	B001	% RECOVERY		124.		NA	I2*
	0152	06/18/92	0001	UG/L		8.2	J	8.2	I
	0152	06/19/92	2001	UG/L		1.6	J	1.6	I
	0152	06/19/92	3001	UG/L	U	1.2	U	1.2	I
	0152	09/17/92	0001	UG/L		8.3		8.3	I
	0153	10/30/90	0001	UG/L		12.	J	12.	I
	0153	05/03/91	0001	UG/L		17.	J	17.	I
	0153	12/14/91	0001	UG/L		7.9		7.9	I
	0153	06/18/92	0001	UG/L		12.	J	12.	I
	0154	11/02/90	0001	UG/L		6.8	J	6.8	I
	0154	01/30/91	0001	UG/L		5.4		5.4	I
	0154	05/04/91	0001	UG/L		10.	J	10.	I
	0154	05/04/91	A001	% RECOVERY		110.		NA	I *
	0154	05/04/91	B001	% RECOVERY		140.		NA	I *
	0154	08/02/91	0001	UG/L		7.8	J	7.8	I
	0154	12/14/91	0001	UG/L		3.5		3.5	I
	0154	03/21/92	0001	UG/L		2.8		2.8	I
	0154	06/18/92	0001	UG/L		8.0	J	8.0	I
	0154	06/18/92	1001	UG/L		8.1	J	8.1	I
	0154	09/17/92	0001	UG/L		5.1		5.1	I
	0155	10/31/90	0001	UG/L		6.3	J	6.3	I
	0155	01/29/91	0001	UG/L		3.5		3.5	I
	0155	01/29/91	A001	% RECOVERY		75.		NA	I *
	0155	01/29/91	B001	% RECOVERY		85.		NA	I *
	0155	05/04/91	0001	UG/L		7.2	J	7.2	I
	0155	08/02/91	0001	UG/L		5.5	J	5.5	I
	0155	12/13/91	0001	UG/L		4.8		4.8	I
	0155	12/13/91	1001	UG/L		5.0		5.0	I
	0155	03/21/92	0001	UG/L		4.6		4.6	I
	0155	06/18/92	0001	UG/L		4.4	J	4.4	I
	0155	09/17/92	0001	UG/L		3.5		3.5	I
	0155	09/17/92	A001	% RECOVERY		94.		NA	I *
	0155	09/17/92	B001	% RECOVERY		96.		NA	I *
	0156	11/04/90	0001	UG/L	U	1.2	U	1.2	I
	0156	11/04/90	A001	% RECOVERY		84.		NA	I *
	0156	11/04/90	B001	% RECOVERY		81.		NA	I *
	0156	05/01/91	0001	UG/L	U	1.2	U	1.2	I
	0156	12/11/91	0001	UG/L	U	1.0	U	1.0	I
	0156	06/17/92	0001	UG/L	U	1.2	UJ	1.2	I
	0156	06/18/92	2001	UG/L	U	1.2	UJ	1.2	I
	0156	06/18/92	3001	UG/L		1.4	UJ	1.4	I
	0158	11/03/90	0001	UG/L	U	1.2	U	1.2	I
	0158	05/07/91	0001	UG/L	U	1.2	U	1.2	I
	0158	12/19/91	0001	UG/L	U	1.0	UJ	1.0	I
	0158	06/20/92	0001	UG/L	U	1.2	UJ	1.2	I
	0159	11/03/90	0001	UG/L		.3	J	.3	I
	0159	02/02/91	0001	UG/L	U	1.2	U	1.2	I
	0159	05/02/91	0001	UG/L	U	1.2	U	1.2	I
	0159	08/01/91	0001	UG/L	U	1.2	U	1.2	I
	0159	12/12/91	0001	UG/L	U	1.0	U	1.0	I

J (ORG) - The associated numerical value is an estimated quantity
U (ORG) - The material was analyzed for, but was not detected. The associated numerical value is the sample quantitation limit
UJ (ORG) - The material was analyzed for, but was not detected. The sample quantitation limit is an estimated quantity

GROUNDWATER QUALITY DATA BY PARAMETER
SITE: TXT99 OU1 VALIDATED DATA
10/30/90 TO 09/18/92
REPORT DATE: 05/06/93

PARAMETER NAME	LOCATION ID	LOG DATE	SAMPLE ID	UNITS OF MEASURE	PVI	LAB VALUE	PVI	VALIDATED VALUE	RUN TYPE
TRICHLOROETHENE	0159	12/13/91	2001	UG/L	U	1.0	U	1.0	I
	0159	03/18/92	0001	UG/L	U	1.2	U	1.2	I
	0159	03/19/92	2001	UG/L	U	1.2	U	1.2	I
	0159	06/17/92	0001	UG/L		1.5	UJ	1.5	I
	0159	09/15/92	0001	UG/L	U	1.2	UJ	1.2	I
	0160	11/03/90	0001	UG/L		3.9		3.9	I
	0160	02/05/91	0001	UG/L	U	1.2	U	1.2	I
	0160	02/05/91	0001	UG/L	U	1.2	U	2.4	D
	0160	05/03/91	0001	UG/L	U	1.2	U	1.2	I
	0160	07/31/91	0001	UG/L	U	1.2	U	1.2	I
	0160	12/12/91	0001	UG/L	U	1.0	U	1.0	I
	0160	03/24/92	0001	UG/L	U	1.2	UJ	1.2	I
	0160	03/24/92	2001	UG/L	U	1.2	UJ	1.2	I
	0160	06/17/92	0001	UG/L	U	1.2	UJ	1.2	I
	0160	09/15/92	0001	UG/L	U	1.2	UJ	1.2	I
	0271	11/06/90	0001	UG/L		3.9	J	3.9	I
	0271	11/06/90	A001	% RECOVERY		81.		NA	I *
	0271	11/06/90	B001	% RECOVERY		81.		NA	I *
	0271	02/01/91	0001	UG/L		2.1		2.1	I
	0271	05/06/91	0001	UG/L		3.8	J	3.8	I
	0271	08/05/91	0001	UG/L		4.6	J	4.6	I
	0271	08/05/91	A001	% RECOVERY		94.		NA	I *
	0271	08/05/91	B001	% RECOVERY		94.		NA	I *
	0271	12/16/91	0001	UG/L		2.4		2.4	I
	0271	06/22/92	0001	UG/L		1.8	J	1.8	I
	0271	06/22/92	A001	% RECOVERY		92.		NA	I *
	0271	06/22/92	B001	% RECOVERY		103.		NA	I *
	0271	09/16/92	0001	UG/L		1.7	UJ	1.7	I
	0271	09/16/92	A001	% RECOVERY		81.		NA	I *
	0271	09/16/92	B001	% RECOVERY		91.		NA	I *
	0301	11/05/90	0001	UG/L	U	1.2	U	1.2	I
	0301	11/05/90	A001	% RECOVERY		83.		NA	I *
	0301	11/05/90	B001	% RECOVERY		87.		NA	I *
	0301	05/08/91	0001	UG/L	U	1.2	U	1.2	I
	0301	12/10/91	0001	UG/L	U	1.0	U	1.0	I
	0302	11/05/90	0001	UG/L	U	1.2	U	1.2	I
	0302	05/08/91	0001	UG/L	U	1.2	U	1.2	I
	0302	12/10/91	0001	UG/L	U	1.0	U	1.0	I
	0303	11/07/90	0001	UG/L	U	1.2	U	1.2	I
	0303	11/07/90	A001	% RECOVERY		80.		NA	I *
	0303	11/07/90	B001	% RECOVERY		81.		NA	I *
	0303	05/02/91	0001	UG/L	U	1.2	U	1.2	I
	0303	12/10/91	0001	UG/L	U	1.0	U	1.0	I
	0303	12/11/91	2001	UG/L	U	1.0	U	1.0	I
	0303	06/16/92	0001	UG/L	U	1.2	UJ	1.2	I
	0304	11/07/90	0001	UG/L	U	1.2	U	1.2	I
	0304	05/01/91	0001	UG/L	U	1.2	U	1.2	I
	0304	12/11/91	0001	UG/L	U	1.0	U	1.0	I
	0304	06/16/92	0001	UG/L	J	0.79	J	0.79	I
	0304	06/17/92	2001	UG/L	U	1.2	UJ	1.2	I
	0305	11/01/90	0001	UG/L		28.	J	28.	I
	0305	01/31/91	0001	UG/L		29.		29.	I
	0305	05/05/91	0001	UG/L		50.	J	50.	I
	0305	08/01/91	0001	UG/L		37.		NA	I *
	0305	08/02/91	0001	UG/L		37.	J	37.	I
	0305	12/17/91	0001	UG/L		24.		24.	I
	0305	12/17/91	1001	UG/L		23.		23.	I

U (ORG) - The material was analyzed for, but was not detected. The associated numerical value is the sample quantitation limit
UJ (ORG) - The material was analyzed for, but was not detected. The sample quantitation limit is an estimated quantity
J (ORG) - The associated numerical value is an estimated quantity

GROUNDWATER QUALITY DATA BY PARAMETER
SITE: TXT99 OU1 VALIDATED DATA
10/30/90 TO 09/18/92
REPORT DATE: 05/06/93

PARAMETER NAME	LOCATION ID	LOG DATE	SAMPLE ID	UNITS OF MEASURE	PVI	LAB VALUE	PVI	VALIDATED VALUE	RUN TYPE
TRICHLOROETHENE	0305	12/17/91	4001	UG/L	U	1.0	U	1.0	I
	0305	03/19/92	0001	UG/L		23.		23.	I
	0305	06/22/92	0001	UG/L		31.	J	31.	I
	0305	06/22/92	1001	UG/L		35.	J	35.	I
	0305	06/22/92	2001	UG/L	U	1.2	UJ	1.2	I
	0305	09/16/92	0001	UG/L		37.	UJ	37.	I
	0305	09/16/92	3001	UG/L	U	1.2	U	1.2	I
	0306	10/30/90	0001	UG/L		11.	J	11.	I
	0306	02/06/91	0001	UG/L		16.	J	16.	I
	0306	05/04/91	0001	UG/L		17.		17.	I
	0306	08/03/91	0001	UG/L		8.5	J	8.5	I
	0306	12/15/91	0001	UG/L		6.8		6.8	I
	0306	03/21/92	0001	UG/L		4.6		4.6	I
	0306	03/21/92	3001	UG/L	U	1.2	U	1.2	I
	0306	06/18/92	0001	UG/L		8.5	J	8.5	I
	0306	06/18/92	A001	% RECOVERY		87.		NA	I *
	0306	06/18/92	B001	% RECOVERY		83.		NA	I *
	0306	09/17/92	0001	UG/L		14.		14.	I
	0306	09/17/92	1001	UG/L		16.		16.	I
	0307	10/31/90	0001	UG/L		9.8	J	9.8	I
	0307	02/03/91	0001	UG/L		9.6		9.6	I
	0307	05/07/91	0001	UG/L		9.6		9.6	I
	0307	05/07/91	A001	% RECOVERY		74.		NA	I *
	0307	05/07/91	B001	% RECOVERY		74.		NA	I *
	0307	08/04/91	0001	UG/L		8.7	J	8.7	I
	0307	12/15/91	0001	UG/L		10.		10.	I
	0307	12/16/91	2001	UG/L	U	1.0	U	1.0	I
	0307	03/23/92	0001	UG/L		8.2	J	8.2	I
	0307	06/21/92	0001	UG/L		8.8		8.8	I
	0307	06/21/92	3001	UG/L	U	1.2	UJ	1.2	I
	0307	09/17/92	0001	UG/L		7.6		7.6	I
	0309	11/02/90	0001	UG/L	U	1.2	U	1.2	I
	0309	05/06/91	0001	UG/L	U	1.2	U	1.2	I
	0309	12/14/91	0001	UG/L	U	1.0	U	1.0	I
	0309	03/22/92	0001	UG/L	U	1.2	U	1.2	I
	0309	06/19/92	0001	UG/L	U	1.2	U	1.2	I
	0309	09/16/92	0001	UG/L	U	1.2	U	1.2	I
	0310	10/30/90	0001	UG/L	U	1.2	U	1.2	I
	0310	05/04/91	0001	UG/L	U	1.2	U	1.2	I
	0310	05/04/91	A001	% RECOVERY		81.		NA	I *
	0310	05/04/91	B001	% RECOVERY		88.		NA	I *
	0310	12/14/91	0001	UG/L	U	1.0	U	1.0	I
	0310	06/20/92	0001	UG/L	U	1.2	UJ	1.2	I
	0311	11/05/90	0001	UG/L	U	1.2	U	1.2	I
	0311	05/02/91	0001	UG/L	U	1.2	U	1.2	I
	0311	12/13/91	0001	UG/L	U	1.0	U	1.0	I
	0311	06/17/92	0001	UG/L	U	1.2	U	1.2	I
	0312	11/06/90	0001	UG/L		20.	J	20.	I
	0312	02/04/91	0001	UG/L		28.		28.	I
	0312	05/06/91	0001	UG/L		15.		15.	I
	0312	08/05/91	0001	UG/L		9.1	J	9.1	I
	0312	12/16/91	0001	UG/L		19.	J	19.	I
	0312	12/17/91	2001	UG/L	U	1.0	UJ	1.0	I
	0312	03/21/92	0001	UG/L		27.		27.	I
	0312	06/20/92	0001	UG/L		21.	J	21.	I
	0312	09/17/92	0001	UG/L		20.		20.	I
	0313	10/31/90	0001	UG/L		7.8	J	7.8	I

U (ORG) - The material was analyzed for, but was not detected. The associated numerical value is the sample quantitation limit
J (ORG) - The associated numerical value is an estimated quantity
UJ (ORG) - The material was analyzed for, but was not detected. The sample quantitation limit is an estimated quantity

GROUNDWATER QUALITY DATA BY PARAMETER
SITE: TXT99 OU1 VALIDATED DATA
10/30/90 TO 09/18/92
REPORT DATE: 05/06/93

PARAMETER NAME	LOCATION ID	LOG DATE	SAMPLE ID	UNITS OF MEASURE	PVI	LAB VALUE	PVI	VALIDATED VALUE	RUN TYPE
TRICHLOROETHENE	0313	02/03/91	0001	UG/L		8.4		8.4	I
	0313	05/07/91	0001	UG/L		7.7		7.7	I
	0313	08/04/91	0001	UG/L		7.3	J	7.3	I
	0313	08/04/91	2001	UG/L	U	1.2	U	1.2	I
	0313	12/17/91	0001	UG/L		7.7		7.7	I
	0313	12/18/91	2001	UG/L	U	1.0	U	1.0	I
	0313	03/22/92	0001	UG/L		8.7		8.7	I
	0313	03/23/92	2001	UG/L	U	1.2	U	1.2	I
	0313	06/21/92	0001	UG/L		6.2		6.2	I
	0313	06/22/92	2001	UG/L	U	1.2	U	1.2	I
	0313	09/17/92	0001	UG/L		6.1		6.1	I
	0313	09/17/92	3001	UG/L	U	1.2	UJ	1.2	I
	0313	09/18/92	2001	UG/L	U	1.2	U	1.2	I
	0314	11/07/90	0001	UG/L	U	1.2	U	1.2	I
	0314	05/04/91	0001	UG/L	U	1.2	U	1.2	I
	0314	12/15/91	0001	UG/L	U	1.0	U	1.0	I
	0314	06/19/92	0001	UG/L	U	1.2	U	1.2	I
	0315	10/31/90	0001	UG/L		3.9	J	3.9	I
	0315	01/31/91	0001	UG/L		3.6		3.6	I
	0315	05/05/91	0001	UG/L		5.	J	5.	I
	0315	08/03/91	0001	UG/L		5.7	J	5.7	I
	0315	12/17/91	0001	UG/L		7.2		7.2	I
	0315	03/20/92	0001	UG/L		5.3		5.3	I
	0315	06/20/92	0001	UG/L		5.3	J	5.3	I
	0315	09/16/92	0001	UG/L		6.8	UJ	6.8	I
	0317	11/06/90	0001	UG/L	U	1.2	U	1.2	I
	0317	05/08/91	0001	UG/L	U	1.2	U	1.2	I
	0317	12/16/91	0001	UG/L	U	1.0	UJ	1.0	I
	0317	12/16/91	1001	UG/L	U	1.0	UJ	1.0	I
	0317	06/20/92	0001	UG/L	U	1.2	UJ	1.2	I
	0318	11/04/90	0001	UG/L	U	1.2	U	1.2	I
	0318	11/04/90	A001	% RECOVERY		83.		NA	I *
	0318	11/04/90	B001	% RECOVERY		80.		NA	I *
	0318	05/05/91	0001	UG/L	U	1.2	U	1.2	I
	0318	12/15/91	0001	UG/L	U	1.0	U	1.0	I
	0319	11/04/90	0001	UG/L	U	1.2	U	1.2	I
	0319	05/07/91	0001	UG/L	U	1.2	UJ	1.2	I
	0319	12/18/91	0001	UG/L	U	1.0	UJ	1.0	I
	0319	06/19/92	0001	UG/L	U	1.2	U	1.2	I
	0319	06/19/92	3001	UG/L	U	1.2	U	1.2	I
	0320	11/01/90	0001	UG/L	U	1.2	U	1.2	I
	0320	11/01/90	A001	% RECOVERY		87.		NA	I *
	0320	11/01/90	B001	% RECOVERY		88.		NA	I *
	0320	05/07/91	0001	UG/L	U	1.2	U	1.2	I
	0320	12/18/91	0001	UG/L	U	1.0	UJ	1.0	I
	0320	06/19/92	0001	UG/L	U	1.2	U	1.2	I
	0712	06/23/92	0001	UG/L		3.8		NA	I *
	0714	06/23/92	0001	UG/L		3.4		NA	I *
	0721	06/23/92	0001	UG/L	U	1.2		NA	I *
	0721	06/23/92	1001	UG/L	U	1.2		NA	I *
	0722	06/23/92	0001	UG/L	U	1.2		NA	I *
	0722	06/23/92	2001	UG/L	U	1.2		NA	I *
	0722	06/23/92	3001	UG/L	U	1.2		NA	I *
	0723	06/23/92	0001	UG/L	U	1.2		NA	I *
	0723	06/23/92	3001	UG/L	U	1.2		NA	I *
	0724	06/23/92	0001	UG/L	U	1.2		NA	I *
	0725	06/23/92	0001	UG/L		6.5		NA	I *

J (ORG) - The associated numerical value is an estimated quantity
U (ORG) - The material was analyzed for, but was not detected. The associated numerical value is the sample quantitation limit
UJ (ORG) - The material was analyzed for, but was not detected. The sample quantitation limit is an estimated quantity

GROUNDWATER QUALITY DATA BY PARAMETER
SITE: TXT99 OU1 VALIDATED DATA
10/30/90 TO 09/18/92
REPORT DATE: 05/06/93

PARAMETER NAME	LOCATION ID	LOG DATE	SAMPLE ID	UNITS OF MEASURE	PVI	LAB VALUE	PVI	VALIDATED VALUE	RUN TYPE
TRICHLOROETHENE	0726	06/23/92	0001	UG/L	E	0.00		NA	I *
	0726	06/23/92	0001	UG/L		60.		NA	I2*
	0727	06/23/92	0001	UG/L		3.7		NA	I *
	0801	09/17/92	3001	UG/L	U	1.2	U	1.2	I
	0802	09/18/92	3001	UG/L	U	1.2	U	1.2	I
TRICHLOROFLUOROMETHANE	0046	11/06/90	0001	UG/L	U	2.	U	2.	I
	0046	02/05/91	0001	UG/L	U	2.	U	2.	I
	0046	02/05/91	0001	UG/L	U	3.	U	4.	D
	0046	05/06/91	0001	UG/L	U	2.	U	2.	I
	0046	08/05/91	0001	UG/L	U	2.	U	2.	I
	0046	12/16/91	0001	UG/L	U	2.0	U	2.0	I
	0046	03/23/92	0001	UG/L	U	2.0	UJ	2.0	I
	0046	06/22/92	0001	UG/L	U	2.0		NA	I
	0046	09/16/92	0001	UG/L	U	2.0	U	2.0	I
	0063	11/01/90	0001	UG/L	U	2.	U	2.	I
	0063	02/05/91	0001	UG/L	U	2.	U	2.	I
	0063	05/06/91	0001	UG/L	U	2.	U	2.	I
	0063	08/05/91	0001	UG/L	U	2.	U	2.	I
	0063	12/16/91	0001	UG/L	U	2.0	U	2.0	I
	0063	03/23/92	0001	UG/L	U	2.0	UJ	2.0	I
	0063	03/23/92	1001	UG/L	U	2.0	UJ	2.0	I
	0063	06/22/92	0001	UG/L	U	2.0		NA	I
	0063	06/22/92	1001	UG/L	U	2.0		NA	I
	0063	09/16/92	0001	UG/L	U	2.0	U	2.0	I
	0063	09/17/92	2001	UG/L	U	2.0	U	2.0	I
	0071	11/06/90	0001	UG/L	U	2.	U	2.	I
	0071	02/01/91	0001	UG/L	U	2.	U	2.	I
	0071	05/06/91	0001	UG/L	U	2.	U	2.	I
	0071	08/05/91	0001	UG/L	U	2.	U	2.	I
	0071	12/16/91	0001	UG/L	U	2.0	U	2.0	I
	0071	12/16/91	1001	UG/L	U	2.0	U	2.0	I
	0071	03/23/92	0001	UG/L	U	2.0	UJ	2.0	I
	0071	03/23/92	1001	UG/L	U	2.0	UJ	2.0	I
	0071	06/23/92	0001	UG/L	U	2.0		NA	I
	0071	06/23/92	2001	UG/L	U	2.0		NA	I
	0071	09/16/92	0001	UG/L	U	2.0	U	2.0	I
	0071	09/16/92	1001	UG/L	U	2.0	U	2.0	I
	0076	11/06/90	0001	UG/L	U	2.	U	2.	I
	0076	02/01/91	0001	UG/L	U	2.	U	2.	I
	0076	05/06/91	0001	UG/L	U	2.	U	2.	I
	0076	12/16/91	0001	UG/L	U	2.0	U	2.0	I
	0076	03/23/92	0001	UG/L	U	2.0	UJ	2.0	I
	0076	06/22/92	0001	UG/L	U	2.0		NA	I
	0076	09/16/92	0001	UG/L	U	2.0	U	2.0	I
	0111	11/02/90	0001	UG/L	U	2.	U	2.	I
	0111	05/07/91	0001	UG/L	U	2.	U	2.	I
	0111	12/16/91	0001	UG/L	U	2.0	UJ	2.0	I
	0112	11/02/90	0001	UG/L	U	2.	U	2.	I
	0112	05/03/91	0001	UG/L	U	2.	UJ	2.	I
	0112	12/13/91	0001	UG/L	U	2.0	U	2.0	I
	0115	11/03/90	0001	UG/L	U	2.	U	2.	I
	0115	02/03/91	0001	UG/L	U	2.	U	2.	I
	0115	05/02/91	0001	UG/L	U	2.	U	2.	I
	0115	08/01/91	0001	UG/L	U	2.	U	2.	I
	0115	08/01/91	2001	UG/L	U	2.	U	2.	I
	0115	12/12/91	0001	UG/L	U	2.0	U	2.0	I

E (ORG) - Out of calibration range
U (ORG) - The material was analyzed for, but was not detected. The associated numerical value is the sample quantitation limit
UJ (ORG) - The material was analyzed for, but was not detected. The sample quantitation limit is an estimated quantity

GROUNDWATER QUALITY DATA BY PARAMETER
SITE: TXT99 OU1 VALIDATED DATA
10/30/90 TO 09/18/92
REPORT DATE: 05/06/93

PARAMETER NAME	LOCATION ID	LOG DATE	SAMPLE ID	UNITS OF MEASURE	PVI	LAB VALUE	PVI	VALIDATED VALUE	RUN TYPE
TRICHLOROFLUOROMETHANE	0115	03/19/92	0001	UG/L	U	2.0	U	2.0	I
	0115	03/19/92	4001	UG/L	U	2.0	U	2.0	I
	0115	06/17/92	0001	UG/L	U	2.0	UJ	2.0	I
	0115	06/17/92	4001	UG/L		2.7	UJ	2.7	I
	0115	09/15/92	0001	UG/L	U	2.0	U	2.0	I
	0115	09/15/92	4001	UG/L	U	2.0	U	2.0	I
	0117	11/04/90	0001	UG/L	U	2.	U	2.	I
	0117	05/02/91	0001	UG/L	U	2.	U	2.	I
	0117	12/19/91	0001	UG/L	U	2.0	UJ	2.0	I
	0118	11/07/90	0001	UG/L	U	2.	U	2.	I
	0118	02/04/91	0001	UG/L	U	2.	U	2.	I
	0118	05/08/91	0001	UG/L	U	2.	U	2.	I
	0118	07/30/91	0001	UG/L	U	2.	U	2.	I
	0118	12/10/91	0001	UG/L	U	2.0	U	2.0	I
	0118	03/17/92	0001	UG/L	U	2.0	U	2.0	I
	0118	03/17/92	1001	UG/L	U	2.0	U	2.0	I
	0118	03/18/92	2001	UG/L	U	2.0	U	2.0	I
	0118	06/17/92	0001	UG/L	U	2.0	UJ	2.0	I
	0118	09/14/92	0001	UG/L	U	2.0	U	2.0	I
	0118	09/15/92	2001	UG/L	U	2.0	U	2.0	I
	0119	06/19/92	0001	UG/L	U	2.0	UJ	2.0	I
	0120	11/05/90	0001	UG/L	U	2.	U	2.	I
	0120	05/02/91	0001	UG/L	U	2.	U	2.	I
	0120	12/17/91	0001	UG/L	U	2.0	U	2.0	I
	0122	11/01/90	0001	UG/L	U	2.	U	2.	I
	0122	02/03/91	0001	UG/L	U	2.	U	2.	I
	0122	05/04/91	0001	UG/L	U	2.	U	2.	I
	0122	08/01/91	0001	UG/L	U	2.	U	2.	I
	0122	12/13/91	0001	UG/L	U	2.0	U	2.0	I
	0122	12/13/91	1001	UG/L	U	2.0	U	2.0	I
	0122	03/20/92	0001	UG/L	U	2.0	U	2.0	I
	0123	11/03/90	0001	UG/L	U	2.	U	2.	I
	0123	05/01/91	0001	UG/L	U	2.	U	2.	I
	0123	12/11/91	0001	UG/L	U	2.0	U	2.0	I
	0123	06/16/92	0001	UG/L	U	2.0	U	2.0	I
	0124	11/03/90	0001	UG/L	U	2.	U	2.	I
	0124	05/02/91	0001	UG/L	U	2.	U	2.	I
	0124	12/12/91	0001	UG/L	U	2.0	U	2.0	I
	0124	06/16/92	0001	UG/L	U	2.0	U	2.0	I
	0124	06/16/92	1001	UG/L	U	2.0	U	2.0	I
	0125	06/20/92	0001	UG/L	U	2.0		NA	I
	0126	11/06/90	0001	UG/L	U	2.	UJ	2.	I
	0126	02/05/91	0001	UG/L	U	2.	U	2.	I
	0126	02/05/91	0001	UG/L	U	3.	U	4.	D
	0126	05/01/91	0001	UG/L	U	2.	U	2.	I
	0126	07/31/91	0001	UG/L	U	2.	U	2.	I
	0126	12/12/91	0001	UG/L	U	2.0	U	2.0	I
	0126	03/18/92	0001	UG/L	U	2.0	U	2.0	I
	0126	06/16/92	0001	UG/L	U	2.0	U	2.0	I
	0126	09/14/92	0001	UG/L	U	2.0	U	2.0	I
	0126	09/14/92	1001	UG/L	U	2.0	U	2.0	I
	0127	11/02/90	0001	UG/L	U	2.	U	2.	I
	0127	05/02/91	0001	UG/L	U	2.	U	2.	I
	0127	12/11/91	0001	UG/L	U	2.0	U	2.0	I
	0129	11/05/90	0001	UG/L	U	2.	U	2.	I
	0129	02/04/91	0001	UG/L	U	2.	U	2.	I
	0129	05/08/91	0001	UG/L	U	2.	U	2.	I
	0129	07/30/91	0001	UG/L	U	2.	U	2.	I

U (ORG) - The material was analyzed for, but was not detected. The associated numerical value is the sample quantitation limit
UJ (ORG) - The material was analyzed for, but was not detected. The sample quantitation limit is an estimated quantity

GROUNDWATER QUALITY DATA BY PARAMETER
SITE: TXT99 OU1 VALIDATED DATA
10/30/90 TO 09/18/92
REPORT DATE: 05/06/93

PARAMETER NAME	LOCATION ID	LOG DATE	SAMPLE ID	UNITS OF MEASURE	PVI	LAB VALUE	PVI	VALIDATED VALUE	RUN TYPE
TRICHLOROFLUOROMETHANE	0129	12/17/91	0001	UG/L	U	2.0	U	2.0	I
	0129	03/17/92	0001	UG/L	U	2.0	U	2.0	I
	0129	03/17/92	3001	UG/L	U	2.0	U	2.0	I
	0129	06/16/92	0001	UG/L	U	2.0	U	2.0	I
	0129	09/15/92	0001	UG/L	U	2.0	U	2.0	I
	0129	09/16/92	2001	UG/L	U	2.0	U	2.0	I
	0137	12/17/91	4001	UG/L	U	2.0	U	2.0	I
	0137	12/19/91	0001	UG/L	U	2.0	U	2.0	I
	0137	12/19/91	2001	UG/L	U	2.0	U	2.0	I
	0137	12/19/91	3001	UG/L	U	2.0	U	2.0	I
	0138	05/02/91	0001	UG/L	U	2.	U	2.	I
	0138	07/30/91	0001	UG/L	U	2.	U	2.	I
	0138	12/11/91	0001	UG/L	U	2.0	U	2.0	I
	0138	12/12/91	2001	UG/L	U	2.0	U	2.0	I
	0138	03/17/92	0001	UG/L	U	2.0	U	2.0	I
	0138	06/17/92	0001	UG/L	U	2.0	UJ	2.0	I
	0138	09/14/92	0001	UG/L	U	2.0	U	2.0	I
	0151	11/04/90	0001	UG/L	U	2.	U	2.	I
	0151	05/06/91	0001	UG/L	U	2.	U	2.	I
	0151	12/17/91	4001	UG/L	U	2.0	U	2.0	I
	0151	12/18/91	0001	UG/L	U	2.0	UJ	2.0	I
	0151	12/18/91	3001	UG/L	U	2.0	UJ	2.0	I
	0152	10/30/90	0001	UG/L	U	2.	U	2.	I
	0152	01/30/91	0001	UG/L	U	2.	U	2.	I
	0152	05/03/91	0001	UG/L	U	2.	U	2.	I
	0152	08/03/91	0001	UG/L	U	2.	U	2.	I
	0152	12/14/91	0001	UG/L	U	2.0	U	2.0	I
	0152	03/20/92	0001	UG/L	U	2.0	U	2.0	I
	0152	03/20/92	2001	UG/L	U	2.0	UJ	2.0	I
	0152	06/18/92	0001	UG/L	U	2.0	UJ	2.0	I
	0152	06/19/92	2001	UG/L	U	2.0	UJ	2.0	I
	0152	06/19/92	3001	UG/L	U	2.0	UJ	2.0	I
	0152	09/17/92	0001	UG/L	U	2.0	U	2.0	I
	0153	10/30/90	0001	UG/L	U	2.	U	2.	I
	0153	05/03/91	0001	UG/L	U	2.	U	2.	I
	0153	12/14/91	0001	UG/L	U	2.0	U	2.0	I
	0153	06/18/92	0001	UG/L	U	2.0	UJ	2.0	I
	0154	11/02/90	0001	UG/L	U	2.	U	2.	I
	0154	01/30/91	0001	UG/L	U	2.	U	2.	I
	0154	05/04/91	0001	UG/L	U	2.	U	2.	I
	0154	08/02/91	0001	UG/L	U	2.	U	2.	I
	0154	12/14/91	0001	UG/L	U	2.0	U	2.0	I
	0154	03/21/92	0001	UG/L	U	2.0	UJ	2.0	I
	0154	06/18/92	0001	UG/L	U	2.0	UJ	2.0	I
	0154	06/18/92	1001	UG/L	U	2.0	UJ	2.0	I
	0154	09/17/92	0001	UG/L	U	2.0	U	2.0	I
	0155	10/31/90	0001	UG/L	U	2.	U	2.	I
	0155	01/29/91	0001	UG/L	U	2.	U	2.	I
	0155	05/04/91	0001	UG/L	U	2.	U	2.	I
	0155	08/02/91	0001	UG/L	U	2.	U	2.	I
	0155	12/13/91	0001	UG/L	U	2.0	U	2.0	I
	0155	12/13/91	1001	UG/L	U	2.0	U	2.0	I
	0155	03/21/92	0001	UG/L	U	2.0	UJ	2.0	I
	0155	06/18/92	0001	UG/L	U	2.0	UJ	2.0	I
	0155	09/17/92	0001	UG/L	U	2.0	U	2.0	I
	0156	11/04/90	0001	UG/L	U	2.	U	2.	I
	0156	05/01/91	0001	UG/L	U	2.	U	2.	I
	0156	12/11/91	0001	UG/L	U	2.0	U	2.0	I

U (ORG) - The material was analyzed for, but was not detected. The associated numerical value is the sample quantitation limit
UJ (ORG) - The material was analyzed for, but was not detected. The sample quantitation limit is an estimated quantity

GROUNDWATER QUALITY DATA BY PARAMETER
SITE: TXT99 OU1 VALIDATED DATA
10/30/90 TO 09/18/92
REPORT DATE: 05/06/93

PARAMETER NAME	LOCATION ID	LOG DATE	SAMPLE ID	UNITS OF MEASURE	PVI	LAB VALUE	PVI	VALIDATED VALUE	RUN TYPE
TRICHLOROFLUOROMETHANE	0156	06/17/92	0001	UG/L	U	2.0	UJ	2.0	I
	0156	06/18/92	2001	UG/L	U	2.0	UJ	2.0	I
	0156	06/18/92	3001	UG/L	U	2.0	UJ	2.0	I
	0158	11/03/90	0001	UG/L	U	2.	U	2.	I
	0158	05/07/91	0001	UG/L	U	2.	U	2.	I
	0158	12/19/91	0001	UG/L	U	2.0	U	2.0	I
	0158	06/20/92	0001	UG/L	U	2.0		NA	I
	0159	11/03/90	0001	UG/L	U	2.	U	2.	I
	0159	02/02/91	0001	UG/L	U	2.	U	2.	I
	0159	05/02/91	0001	UG/L	U	2.	U	2.	I
	0159	08/01/91	0001	UG/L	U	2.	U	2.	I
	0159	12/12/91	0001	UG/L	U	2.0	U	2.0	I
	0159	12/13/91	2001	UG/L	U	2.0	U	2.0	I
	0159	03/18/92	0001	UG/L	U	2.0	U	2.0	I
	0159	03/19/92	2001	UG/L	U	2.0	U	2.0	I
	0159	06/17/92	0001	UG/L	U	2.0	UJ	2.0	I
	0159	09/15/92	0001	UG/L	U	2.0	U	2.0	I
	0160	11/03/90	0001	UG/L	U	2.	U	2.	I
	0160	02/05/91	0001	UG/L	U	2.	U	2.	I
	0160	02/05/91	0001	UG/L	U	3.	U	4.	D
	0160	05/03/91	0001	UG/L	U	2.	U	2.	I
	0160	07/31/91	0001	UG/L	U	2.	U	2.	I
	0160	12/12/91	0001	UG/L	U	2.0	U	2.0	I
	0160	03/24/92	0001	UG/L	U	2.0	U	2.0	I
	0160	03/24/92	2001	UG/L	U	2.0	U	2.0	I
	0160	06/17/92	0001	UG/L	U	2.0	UJ	2.0	I
	0160	09/15/92	0001	UG/L	U	2.0	U	2.0	I
	0271	11/06/90	0001	UG/L	U	2.	U	2.	I
	0271	02/01/91	0001	UG/L	U	2.	U	2.	I
	0271	05/06/91	0001	UG/L	U	2.	U	2.	I
	0271	08/05/91	0001	UG/L	U	2.	U	2.	I
	0271	12/16/91	0001	UG/L	U	2.0	U	2.0	I
	0271	06/22/92	0001	UG/L	U	2.0		NA	I
	0271	09/16/92	0001	UG/L	U	2.0	U	2.0	I
	0301	11/05/90	0001	UG/L	U	2.	U	2.	I
	0301	05/08/91	0001	UG/L	U	2.	U	2.	I
	0301	12/10/91	0001	UG/L	U	2.0	U	2.0	I
	0302	11/05/90	0001	UG/L	U	2.	U	2.	I
	0302	05/08/91	0001	UG/L	U	2.	U	2.	I
	0302	12/10/91	0001	UG/L	U	2.0	U	2.0	I
	0303	11/07/90	0001	UG/L	U	2.	U	2.	I
	0303	05/02/91	0001	UG/L	U	2.	U	2.	I
	0303	12/10/91	0001	UG/L	U	2.0	U	2.0	I
	0303	12/11/91	2001	UG/L	U	2.0	U	2.0	I
	0303	06/16/92	0001	UG/L	U	2.0	U	2.0	I
	0304	11/07/90	0001	UG/L	U	2.	U	2.	I
	0304	05/01/91	0001	UG/L	U	2.	U	2.	I
	0304	12/11/91	0001	UG/L	U	2.0	U	2.0	I
	0304	06/16/92	0001	UG/L	U	2.0	U	2.0	I
	0304	06/17/92	2001	UG/L	U	2.0	U	2.0	I
	0305	11/01/90	0001	UG/L	U	2.	U	2.	I
	0305	01/31/91	0001	UG/L	U	2.	U	2.	I
	0305	05/05/91	0001	UG/L	U	2.	U	2.	I
	0305	08/01/91	0001	UG/L	U	2.		NA	I *
	0305	08/02/91	0001	UG/L	U	2.	U	2.	I
	0305	12/17/91	0001	UG/L	U	2.0	U	2.0	I
	0305	12/17/91	1001	UG/L	U	2.0	U	2.0	I
	0305	12/17/91	4001	UG/L	U	2.0	U	2.0	I

U (ORG) - The material was analyzed for, but was not detected. The associated numerical value is the sample quantitation limit
UJ (ORG) - The material was analyzed for, but was not detected. The sample quantitation limit is an estimated quantity

GROUNDWATER QUALITY DATA BY PARAMETER
SITE: TXT99 OU1 VALIDATED DATA
10/30/90 TO 09/18/92
REPORT DATE: 05/06/93

PARAMETER NAME	LOCATION ID	LOG DATE	SAMPLE ID	UNITS OF MEASURE	PVI	LAB VALUE	PVI	VALIDATED VALUE	RUN TYPE
TRICHLOROFLUOROMETHANE	0305	03/19/92	0001	UG/L	U	2.0	U	2.0	I
	0305	06/22/92	0001	UG/L	U	2.0		NA	I
	0305	06/22/92	1001	UG/L	U	2.0		NA	I
	0305	06/22/92	2001	UG/L	U	2.0		NA	I
	0305	09/16/92	0001	UG/L	U	2.0	U	2.0	I
	0305	09/16/92	3001	UG/L	U	2.0	U	2.0	I
	0306	10/30/90	0001	UG/L	U	2.	U	2.	I
	0306	02/06/91	0001	UG/L	U	2.	U	2.	I
	0306	05/04/91	0001	UG/L	U	2.	U	2.	I
	0306	08/03/91	0001	UG/L	U	2.	U	2.	I
	0306	12/15/91	0001	UG/L	U	2.0	U	2.0	I
	0306	03/21/92	0001	UG/L	U	2.0	UJ	2.0	I
	0306	03/21/92	3001	UG/L	U	2.0	UJ	2.0	I
	0306	06/18/92	0001	UG/L	U	2.0	UJ	2.0	I
	0306	09/17/92	0001	UG/L	U	2.0	U	2.0	I
	0306	09/17/92	1001	UG/L	U	2.0	U	2.0	I
	0307	10/31/90	0001	UG/L	U	2.	U	2.	I
	0307	02/03/91	0001	UG/L	U	2.	U	2.	I
	0307	05/07/91	0001	UG/L	U	2.	U	2.	I
	0307	08/04/91	0001	UG/L	U	2.	U	2.	I
	0307	12/15/91	0001	UG/L	U	2.0	U	2.0	I
	0307	12/16/91	2001	UG/L	U	2.0	U	2.0	I
	0307	03/23/92	0001	UG/L	U	2.0	UJ	2.0	I
	0307	06/21/92	0001	UG/L	U	2.0	UJ	2.0	I
	0307	06/21/92	3001	UG/L	U	2.0		NA	I
	0307	09/17/92	0001	UG/L	U	2.0	U	2.0	I
	0309	11/02/90	0001	UG/L	U	2.	U	2.	I
	0309	05/06/91	0001	UG/L	U	2.	U	2.	I
	0309	12/14/91	0001	UG/L	U	2.0	U	2.0	I
	0309	03/22/92	0001	UG/L	U	2.0	UJ	2.0	I
	0309	06/19/92	0001	UG/L	U	2.0	UJ	2.0	I
	0309	09/16/92	0001	UG/L	U	2.0	U	2.0	I
	0310	10/30/90	0001	UG/L	U	2.	U	2.	I
	0310	05/04/91	0001	UG/L	U	2.	U	2.	I
	0310	12/14/91	0001	UG/L	U	2.0	U	2.0	I
	0310	06/20/92	0001	UG/L	U	2.0		NA	I
	0311	11/05/90	0001	UG/L	U	2.	U	2.	I
	0311	05/02/91	0001	UG/L	U	2.	U	2.	I
	0311	12/13/91	0001	UG/L	U	2.0	U	2.0	I
	0311	06/17/92	0001	UG/L	U	2.0	UJ	2.0	I
	0312	11/06/90	0001	UG/L	U	2.	U	2.	I
	0312	02/04/91	0001	UG/L	U	2.	U	2.	I
	0312	05/06/91	0001	UG/L	U	2.	U	2.	I
	0312	08/05/91	0001	UG/L	U	2.	U	2.	I
	0312	12/16/91	0001	UG/L	U	2.0	UJ	2.0	I
	0312	12/17/91	2001	UG/L	U	2.0	UJ	2.0	I
	0312	03/21/92	0001	UG/L	U	2.0	UJ	2.0	I
	0312	06/20/92	0001	UG/L	U	2.0		NA	I
	0312	09/17/92	0001	UG/L	U	2.0	U	2.0	I
	0313	10/31/90	0001	UG/L	U	2.	U	2.	I
	0313	02/03/91	0001	UG/L	U	2.	U	2.	I
	0313	05/07/91	0001	UG/L	U	2.	U	2.	I
	0313	08/04/91	0001	UG/L	U	2.	U	2.	I
	0313	08/04/91	2001	UG/L	U	2.	U	2.	I
	0313	12/17/91	0001	UG/L	U	2.0	U	2.0	I
	0313	12/18/91	2001	UG/L	U	2.0	U	2.0	I
	0313	03/22/92	0001	UG/L	U	2.0	UJ	2.0	I
	0313	03/23/92	2001	UG/L	U	2.0	UJ	2.0	I

U (ORG) - The material was analyzed for, but was not detected. The associated numerical value is the sample quantitation limit
UJ (ORG) - The material was analyzed for, but was not detected. The sample quantitation limit is an estimated quantity

GROUNDWATER QUALITY DATA BY PARAMETER
SITE: TXT99 OU1 VALIDATED DATA
10/30/90 TO 09/18/92
REPORT DATE: 05/06/93

PARAMETER NAME	LOCATION ID	LOG DATE	SAMPLE ID	UNITS OF MEASURE	PVI	LAB VALUE	PV1	VALIDATED VALUE	RUN TYPE
TRICHLOROFLUOROMETHANE	0313	06/21/92	0001	UG/L	U	2.0	UJ	2.0	I
	0313	06/22/92	2001	UG/L	U	2.0	UJ	2.0	I
	0313	09/17/92	0001	UG/L	U	2.0	U	2.0	I
	0313	09/17/92	3001	UG/L		2.7	UJ	2.0	I
	0313	09/18/92	2001	UG/L	U	2.0	U	2.0	I
	0314	11/07/90	0001	UG/L	U	2.	U	2.	I
	0314	05/04/91	0001	UG/L	U	2.	U	2.	I
	0314	12/15/91	0001	UG/L	U	2.0	U	2.0	I
	0314	06/19/92	0001	UG/L	U	2.0	UJ	2.0	I
	0315	10/31/90	0001	UG/L	U	2.	U	2.	I
	0315	01/31/91	0001	UG/L	U	2.	U	2.	I
	0315	05/05/91	0001	UG/L	U	2.	U	2.	I
	0315	08/03/91	0001	UG/L	U	2.	U	2.	I
	0315	12/17/91	0001	UG/L	U	2.0	U	2.0	I
	0315	03/20/92	0001	UG/L	U	2.0	U	2.0	I
	0315	06/20/92	0001	UG/L	U	2.0		NA	I
	0315	09/16/92	0001	UG/L	U	2.0	U	2.0	I
	0317	11/06/90	0001	UG/L	U	2.	U	2.	I
	0317	05/08/91	0001	UG/L	U	2.	U	2.	I
	0317	12/16/91	0001	UG/L	U	2.0	UJ	2.0	I
	0317	12/16/91	1001	UG/L	U	2.0	UJ	2.0	I
	0317	06/20/92	0001	UG/L	U	2.0		NA	I
	0318	11/04/90	0001	UG/L	U	2.	U	2.	I
	0318	05/05/91	0001	UG/L	U	2.	U	2.	I
	0318	12/15/91	0001	UG/L	U	2.0	U	2.0	I
	0319	11/04/90	0001	UG/L	U	2.	U	2.	I
	0319	05/07/91	0001	UG/L	U	2.	UJ	2.	I
	0319	12/18/91	0001	UG/L	U	2.0	UJ	2.0	I
	0319	06/19/92	0001	UG/L	U	2.0	UJ	2.0	I
	0319	06/19/92	3001	UG/L	U	2.0	UJ	2.0	I
	0320	11/01/90	0001	UG/L	U	2.	U	2.	I
	0320	05/07/91	0001	UG/L	U	2.	U	2.	I
	0320	12/18/91	0001	UG/L	U	2.0	UJ	2.0	I
	0320	06/19/92	0001	UG/L	U	2.0	UJ	2.0	I
	0712	06/23/92	0001	UG/L	U	2.0		NA	I *
	0714	06/23/92	0001	UG/L	U	2.0		NA	I *
	0721	06/23/92	0001	UG/L	U	2.0		NA	I *
	0721	06/23/92	1001	UG/L	U	2.0		NA	I *
	0722	06/23/92	0001	UG/L	U	2.0		NA	I *
	0722	06/23/92	2001	UG/L	U	2.0		NA	I *
	0722	06/23/92	3001	UG/L	U	2.0		NA	I *
	0723	06/23/92	0001	UG/L	U	2.0		NA	I *
	0723	06/23/92	3001	UG/L	U	2.0		NA	I *
	0724	06/23/92	0001	UG/L	U	2.0		NA	I *
	0725	06/23/92	0001	UG/L	U	2.0		NA	I *
	0726	06/23/92	0001	UG/L	U	2.0		NA	I *
	0727	06/23/92	0001	UG/L	U	2.0		NA	I *
	0801	09/17/92	3001	UG/L	U	2.0	U	2.0	I
	0802	09/18/92	3001	UG/L	U	2.0	U	2.0	I
TRIFLUOROTOLUENE	0046	12/16/91	0001	% RECOVERY		109.		NA	I *
	0046	03/23/92	0001	% RECOVERY		94.		NA	I *
	0046	06/22/92	0001	% RECOVERY		124.		NA	I *
	0046	09/16/92	0001	% RECOVERY		60.		NA	I *
	0063	12/16/91	0001	% RECOVERY		120.		NA	I *
	0063	03/23/92	0001	% RECOVERY		96.		NA	I *
	0063	03/23/92	1001	% RECOVERY		97.		NA	I *
	0063	06/22/92	0001	% RECOVERY		135.		NA	I *

U (ORG) - The material was analyzed for, but was not detected. The associated numerical value is the sample quantitation limit

UJ (ORG) - The material was analyzed for, but was not detected. The sample quantitation limit is an estimated quantity

GROUNDWATER QUALITY DATA BY PARAMETER
SITE: TXT99 OU1 VALIDATED DATA
10/30/90 TO 09/18/92
REPORT DATE: 05/06/93

PARAMETER NAME	LOCATION ID	LOG DATE	SAMPLE ID	UNITS OF MEASURE	PVI	LAB VALUE	PVI	VALIDATED VALUE	RUN TYPE
TRIFLUOROTOLUENE	0063	06/22/92	1001	% RECOVERY		130.		NA	I *
	0063	09/16/92	0001	% RECOVERY		63.		NA	I *
	0063	09/17/92	2001	% RECOVERY		123.		NA	I *
	0071	12/16/91	0001	% RECOVERY		112.		NA	I *
	0071	12/16/91	1001	% RECOVERY		115.		NA	I *
	0071	03/23/92	0001	% RECOVERY		94.		NA	I *
	0071	03/23/92	1001	% RECOVERY		100.		NA	I *
	0071	06/23/92	0001	% RECOVERY		127.		NA	I *
	0071	06/23/92	2001	% RECOVERY		118.		NA	I *
	0071	09/16/92	0001	% RECOVERY		63.		NA	I *
	0071	09/16/92	1001	% RECOVERY		61.		NA	I *
	0076	12/16/91	0001	% RECOVERY		104.		NA	I *
	0076	03/23/92	0001	% RECOVERY		90.		NA	I *
	0076	03/23/92	A001	% RECOVERY		97.		NA	I *
	0076	03/23/92	A001	% RECOVERY		92.		NA	R1*
	0076	03/23/92	B001	% RECOVERY		93.		NA	I *
	0076	03/23/92	B001	% RECOVERY		86.		NA	R1*
	0076	06/22/92	0001	% RECOVERY		130.		NA	I *
	0076	09/16/92	0001	% RECOVERY		60.		NA	I *
	0111	12/16/91	0001	% RECOVERY		116.		NA	I *
	0112	12/13/91	0001	% RECOVERY		102.		NA	I *
	0115	12/12/91	0001	% RECOVERY		95.		NA	I *
	0115	03/19/92	0001	% RECOVERY		85.		NA	I *
	0115	03/19/92	4001	% RECOVERY		79.		NA	I *
	0115	06/17/92	0001	% RECOVERY		107.		NA	I *
	0115	06/17/92	4001	% RECOVERY		101.		NA	I *
	0115	09/15/92	0001	% RECOVERY		83.		NA	I *
	0115	09/15/92	4001	% RECOVERY		84.		NA	I *
	0117	12/19/91	0001	% RECOVERY		113.		NA	I *
	0118	12/10/91	0001	% RECOVERY		92.		NA	I *
	0118	03/17/92	0001	% RECOVERY		91.		NA	I *
	0118	03/17/92	1001	% RECOVERY		100.		NA	I *
	0118	03/18/92	2001	% RECOVERY		99.		NA	I *
	0118	06/17/92	0001	% RECOVERY		124.		NA	I *
	0118	09/14/92	0001	% RECOVERY		102.		NA	I *
	0118	09/15/92	2001	% RECOVERY		104.		NA	I *
	0119	06/19/92	0001	% RECOVERY		73.		NA	I *
	0120	12/17/91	0001	% RECOVERY		106.		NA	I *
	0122	12/13/91	0001	% RECOVERY		92.		NA	I *
	0122	12/13/91	1001	% RECOVERY		75.		NA	I *
	0122	03/20/92	0001	% RECOVERY		82.		NA	I *
	0123	12/11/91	0001	% RECOVERY		97.		NA	I *
	0123	06/16/92	0001	% RECOVERY		97.		NA	I *
	0124	12/12/91	0001	% RECOVERY		95.		NA	I *
	0124	06/16/92	0001	% RECOVERY		92.		NA	I *
	0124	06/16/92	1001	% RECOVERY		84.		NA	I *
	0125	06/20/92	0001	% RECOVERY		113.		NA	I *
	0126	12/12/91	0001	% RECOVERY		96.		NA	I *
	0126	03/18/92	0001	% RECOVERY		104.		NA	I *
	0126	06/16/92	0001	% RECOVERY		91.		NA	I *
	0126	09/14/92	0001	% RECOVERY		106.		NA	I *
	0126	09/14/92	1001	% RECOVERY		100.		NA	I *
	0127	12/11/91	0001	% RECOVERY		88.		NA	I *
	0129	12/17/91	0001	% RECOVERY		102.		NA	I *
	0129	03/17/92	0001	% RECOVERY		101.		NA	I *
	0129	03/17/92	3001	% RECOVERY		101.		NA	I *
	0129	06/16/92	0001	% RECOVERY		82.		NA	I *
	0129	09/15/92	0001	% RECOVERY		97.		NA	I *
	0129	09/16/92	2001	% RECOVERY		82.		NA	I *
	0137	12/17/91	4001	% RECOVERY		104.		NA	I *
	0137	12/19/91	0001	% RECOVERY		110.		NA	I *
	0137	12/19/91	2001	% RECOVERY		116.		NA	I *
	0137	12/19/91	3001	% RECOVERY		119.		NA	I *

GROUNDWATER QUALITY DATA BY PARAMETER
SITE: TXT99 OU1 VALIDATED DATA
10/30/90 TO 09/18/92
REPORT DATE: 05/06/93

PARAMETER NAME	LOCATION ID	LOG DATE	SAMPLE ID	UNITS OF MEASURE	PVI	LAB VALUE	PVI	VALIDATED VALUE	RUN TYPE
TRIFLUOROTOLUENE	0138	12/11/91	0001	% RECOVERY		78.		NA	I *
	0138	12/12/91	2001	% RECOVERY		89.		NA	I *
	0138	03/17/92	0001	% RECOVERY		95.		NA	I *
	0138	06/17/92	0001	% RECOVERY		109.		NA	I *
	0138	09/14/92	0001	% RECOVERY		99.		NA	I *
	0151	12/17/91	4001	% RECOVERY		102.		NA	I *
	0151	12/18/91	0001	% RECOVERY		108.		NA	I *
	0151	12/18/91	3001	% RECOVERY		103.		NA	I *
	0152	12/14/91	0001	% RECOVERY		104.		NA	I *
	0152	03/20/92	0001	% RECOVERY		74.		NA	I *
	0152	03/20/92	2001	% RECOVERY		102.		NA	I *
	0152	03/20/92	A001	% RECOVERY		98.		NA	I *
	0152	03/20/92	A001	% RECOVERY		94.		NA	I2*
	0152	03/20/92	B001	% RECOVERY		97.		NA	I *
	0152	03/20/92	B001	% RECOVERY		92.		NA	I2*
	0152	06/18/92	0001	% RECOVERY		122.		NA	I *
	0152	06/19/92	2001	% RECOVERY		83.		NA	I *
	0152	06/19/92	3001	% RECOVERY		88.		NA	I *
	0152	09/17/92	0001	% RECOVERY		107.		NA	I *
	0153	12/14/91	0001	% RECOVERY		94.		NA	I *
	0153	06/18/92	0001	% RECOVERY		122.		NA	I *
	0154	12/14/91	0001	% RECOVERY		98.		NA	I *
	0154	03/21/92	0001	% RECOVERY		110.		NA	I *
	0154	06/18/92	0001	% RECOVERY		116.		NA	I *
	0154	06/18/92	1001	% RECOVERY		119.		NA	I *
	0154	09/17/92	0001	% RECOVERY		114.		NA	I *
	0155	12/13/91	0001	% RECOVERY		99.		NA	I *
	0155	12/13/91	1001	% RECOVERY		101.		NA	I *
	0155	03/21/92	0001	% RECOVERY		110.		NA	I *
	0155	06/18/92	0001	% RECOVERY		90.		NA	I *
	0155	09/17/92	0001	% RECOVERY		118.		NA	I *
	0155	09/17/92	A001	% RECOVERY		89.		NA	I *
	0155	09/17/92	B001	% RECOVERY		94.		NA	I *
	0156	12/11/91	0001	% RECOVERY		97.		NA	I *
	0156	06/17/92	0001	% RECOVERY		116.		NA	I *
	0156	06/18/92	2001	% RECOVERY		102.		NA	I *
	0156	06/18/92	3001	% RECOVERY		124.		NA	I *
	0158	12/19/91	0001	% RECOVERY		115.		NA	I *
	0158	12/19/91	A001	% RECOVERY		112.		NA	I *
	0158	12/19/91	B001	% RECOVERY		118.		NA	I *
	0158	06/20/92	0001	% RECOVERY		114.		NA	I *
	0159	12/12/91	0001	% RECOVERY		78.		NA	I *
	0159	12/13/91	2001	% RECOVERY		108.		NA	I *
	0159	03/18/92	0001	% RECOVERY		95.		NA	I *
	0159	03/19/92	2001	% RECOVERY		99.		NA	I *
	0159	06/17/92	0001	% RECOVERY		114.		NA	I *
	0159	09/15/92	0001	% RECOVERY		88.		NA	I *
	0160	12/12/91	0001	% RECOVERY		105.		NA	I *
	0160	03/24/92	0001	% RECOVERY		93.		NA	I *
	0160	03/24/92	2001	% RECOVERY		89.		NA	I *
	0160	06/17/92	0001	% RECOVERY		110.		NA	I *
	0160	09/15/92	0001	% RECOVERY		90.		NA	I *
	0271	12/16/91	0001	% RECOVERY		113.		NA	I *
	0271	12/16/91	A001	% RECOVERY		114.		NA	I *
	0271	12/16/91	B001	% RECOVERY		114.		NA	I *
	0271	06/22/92	0001	% RECOVERY		102.		NA	I *
	0271	06/22/92	A001	% RECOVERY		121.		NA	I *
	0271	06/22/92	B001	% RECOVERY		130.		NA	I *
	0271	09/16/92	0001	% RECOVERY		66.		NA	I *
	0271	09/16/92	A001	% RECOVERY	*	52.		NA	I *
	0271	09/16/92	B001	% RECOVERY	*	54.		NA	I *
	0301	12/10/91	0001	% RECOVERY		95.		NA	I *

* (ORG) - Control limits not applicable

GROUNDWATER QUALITY DATA BY PARAMETER
SITE: TXT99 OU1 VALIDATED DATA
10/30/90 TO 09/18/92
REPORT DATE: 05/06/93

PARAMETER NAME	LOCATION ID	LOG DATE	SAMPLE ID	UNITS OF MEASURE	PVI	LAB VALUE	PVI	VALIDATED VALUE	RUN TYPE
TRIFLUOROTOLUENE	0302	12/10/91	0001	% RECOVERY		92.		NA	I *
	0303	12/10/91	0001	% RECOVERY		91.		NA	I *
	0303	12/11/91	2001	% RECOVERY		100.		NA	I *
	0303	06/16/92	0001	% RECOVERY		124.		NA	I *
	0304	12/11/91	0001	% RECOVERY		68.		NA	I *
	0304	06/16/92	0001	% RECOVERY		76.		NA	I *
	0304	06/17/92	2001	% RECOVERY		102.		NA	I *
	0305	12/17/91	0001	% RECOVERY		101.		NA	I *
	0305	12/17/91	1001	% RECOVERY		95.		NA	I *
	0305	12/17/91	4001	% RECOVERY		108.		NA	I *
	0305	03/19/92	0001	% RECOVERY		82.		NA	I *
	0305	06/22/92	0001	% RECOVERY		102.		NA	I *
	0305	06/22/92	1001	% RECOVERY		130.		NA	I *
	0305	06/22/92	2001	% RECOVERY		136.		NA	I *
	0305	09/16/92	0001	% RECOVERY		68.		NA	I *
	0305	09/16/92	3001	% RECOVERY		61.		NA	I *
	0306	12/15/91	0001	% RECOVERY		102.		NA	I *
	0306	03/21/92	0001	% RECOVERY		106.		NA	I *
	0306	03/21/92	3001	% RECOVERY		109.		NA	I *
	0306	06/18/92	0001	% RECOVERY		107.		NA	I *
	0306	06/18/92	A001	% RECOVERY		101.		NA	I *
	0306	06/18/92	B001	% RECOVERY		102.		NA	I *
	0306	09/17/92	0001	% RECOVERY		110.		NA	I *
	0306	09/17/92	1001	% RECOVERY		113.		NA	I *
	0307	12/15/91	0001	% RECOVERY		96.		NA	I *
	0307	12/16/91	2001	% RECOVERY		98.		NA	I *
	0307	03/23/92	0001	% RECOVERY		98.		NA	I *
	0307	06/21/92	0001	% RECOVERY		112.		NA	I *
	0307	06/21/92	3001	% RECOVERY		113.		NA	I *
	0307	09/17/92	0001	% RECOVERY		119.		NA	I *
	0309	12/14/91	0001	% RECOVERY		100.		NA	I *
	0309	03/22/92	0001	% RECOVERY		102.		NA	I *
	0309	06/19/92	0001	% RECOVERY		112.		NA	I *
	0309	09/16/92	0001	% RECOVERY		62.		NA	I *
	0310	12/14/91	0001	% RECOVERY		90.		NA	I *
	0310	06/20/92	0001	% RECOVERY		111.		NA	I *
	0311	12/13/91	0001	% RECOVERY		96.		NA	I *
	0311	12/13/91	A001	% RECOVERY		108.		NA	I *
	0311	12/13/91	B001	% RECOVERY		99.		NA	I *
	0311	06/17/92	0001	% RECOVERY		121.		NA	I *
	0312	12/16/91	0001	% RECOVERY		105.		NA	I *
	0312	12/17/91	2001	% RECOVERY		104.		NA	I *
	0312	03/21/92	0001	% RECOVERY		100.		NA	I *
	0312	06/20/92	0001	% RECOVERY		105.		NA	I *
	0312	09/17/92	0001	% RECOVERY		105.		NA	I *
	0313	12/17/91	0001	% RECOVERY		98.		NA	I *
	0313	12/18/91	2001	% RECOVERY		95.		NA	I *
	0313	03/22/92	0001	% RECOVERY		102.		NA	I *
	0313	03/23/92	2001	% RECOVERY		96.		NA	I *
	0313	06/21/92	0001	% RECOVERY		116.		NA	I *
	0313	06/22/92	2001	% RECOVERY		105.		NA	I *
	0313	09/17/92	0001	% RECOVERY		106.		NA	I *
	0313	09/17/92	3001	% RECOVERY		77.		NA	I *
	0313	09/18/92	2001	% RECOVERY		92.		NA	I *
	0314	12/15/91	0001	% RECOVERY		84.		NA	I *
	0314	06/19/92	0001	% RECOVERY		114.		NA	I *
	0315	12/17/91	0001	% RECOVERY		91.		NA	I *
	0315	03/20/92	0001	% RECOVERY		81.		NA	I *
	0315	06/20/92	0001	% RECOVERY		138.		NA	I *
	0315	09/16/92	0001	% RECOVERY		60.		NA	I *
	0317	12/16/91	0001	% RECOVERY		112.		NA	I *
	0317	12/16/91	1001	% RECOVERY		111.		NA	I *
	0317	06/20/92	0001	% RECOVERY		113.		NA	I *

GROUNDWATER QUALITY DATA BY PARAMETER
SITE: TXT99 OU1 VALIDATED DATA
10/30/90 TO 09/18/92
REPORT DATE: 05/06/93

PARAMETER NAME	LOCATION ID	LOG DATE	SAMPLE ID	UNITS OF MEASURE	PVI	LAB VALUE	PVI	VALIDATED VALUE	RUN TYPE
TRIFLUOROTOLUENE	0318	12/15/91	0001	% RECOVERY		100.		NA	I *
	0319	12/18/91	0001	% RECOVERY		106.		NA	I *
	0319	06/19/92	0001	% RECOVERY		118.		NA	I *
	0319	06/19/92	3001	% RECOVERY		104.		NA	I *
	0320	12/18/91	0001	% RECOVERY		117.		NA	I *
	0320	06/19/92	0001	% RECOVERY		127.		NA	I *
	0712	06/23/92	0001	% RECOVERY		118.		NA	I *
	0714	06/23/92	0001	% RECOVERY		116.		NA	I *
	0721	06/23/92	0001	% RECOVERY		122.		NA	I *
	0721	06/23/92	1001	% RECOVERY		123.		NA	I *
	0722	06/23/92	0001	% RECOVERY		134.		NA	I *
	0722	06/23/92	2001	% RECOVERY		139.		NA	I *
	0722	06/23/92	3001	% RECOVERY		124.		NA	I *
	0723	06/23/92	0001	% RECOVERY		128.		NA	I *
	0723	06/23/92	3001	% RECOVERY		130.		NA	I *
	0724	06/23/92	0001	% RECOVERY		135.		NA	I *
	0725	06/23/92	0001	% RECOVERY		135.		NA	I *
	0726	06/23/92	0001	% RECOVERY	*	140.		NA	I *
	0726	06/23/92	0001	% RECOVERY		135.		NA	I2*
	0727	06/23/92	0001	% RECOVERY		133.		NA	I *
	0801	09/17/92	3001	% RECOVERY		120.		NA	I *
	0802	09/18/92	3001	% RECOVERY		85.		NA	I *
TRITIUM	0046	11/06/90	0001	PCI/L		8830.		NA	I *
	0046	02/05/91	0001	PCI/ML		6.6		NA	I *
	0046	02/05/91	C001	PCI/ML		6.7		NA	I *
	0046	08/05/91	0001	PCI/L		6210.		NA	I *
	0046	08/05/91	A001	STD DEV		-.74		NA	I *
	0046	12/16/91	0001	PCI/L		8380.		NA	I *
	0046	03/23/92	0001	PCI/L		8700.		NA	I *
	0046	06/22/92	0001	PCI/L		7700.		NA	I *
	0046	09/16/92	0001	PCI/L		6940.		NA	I *
	0063	11/01/90	0001	PCI/L		7930.		NA	I *
	0063	02/05/91	0001	PCI/ML		7.		NA	I *
	0063	02/05/91	A001	% RECOVERY		78.		NA	I *
	0063	02/05/91	B001	% RECOVERY		80.		NA	I *
	0063	08/05/91	001	PCI/L		6410.		NA	I *
	0063	08/05/91	C001	PCI/L		6300.		NA	I *
	0063	12/16/91	0001	PCI/L		5390.		NA	I *
	0063	03/23/92	0001	PCI/L		6900.		NA	I *
	0063	03/23/92	1001	PCI/L		6700.		NA	I *
	0063	06/22/92	0001	PCI/L		6700.		NA	I *
	0063	06/22/92	1001	PCI/L		6500.		NA	I *
	0063	09/16/92	0001	PCI/L		7600.		NA	I *
	0071	11/06/90	0001	PCI/L		4060.		NA	I *
	0071	02/01/91	0001	PCI/ML		4.1		NA	I *
	0071	08/05/91	0001	PCI/L		3230.		NA	I *
	0071	12/16/91	0001	PCI/L		2650.		NA	I *
	0071	12/16/91	1001	PCI/L		2570.		NA	I *
	0071	03/23/92	0001	PCI/L		1900.		NA	I *
	0071	03/23/92	1001	PCI/L		1700.		NA	I *
	0071	06/23/92	0001	PCI/L		1900.		NA	I *
	0071	09/16/92	0001	PCI/L		2500.		NA	I *
	0071	09/16/92	1001	PCI/L		2460.		NA	I *
	0076	11/06/90	0001	PCI/L		2970.		NA	I *
	0076	02/01/91	0001	PCI/ML		1.7		NA	I *
	0076	12/16/91	0001	PCI/L		527.		NA	I *
	0076	03/23/92	0001	PCI/L		1200.		NA	I *
	0076	03/23/92	A001	% RECOVERY		100.		NA	I *
	0076	03/23/92	B001	% RECOVERY		102.		NA	I *
	0076	06/22/92	0001	PCI/L		1100.		NA	I *
	0076	09/16/92	0001	PCI/L		1420.		NA	I *

* (ORG) - Control limits not applicable

GROUNDWATER QUALITY DATA BY PARAMETER
SITE: TXT99 OU1 VALIDATED DATA
10/30/90 TO 09/18/92
REPORT DATE: 05/06/93

PARAMETER NAME	LOCATION ID	LOG DATE	SAMPLE ID	UNITS OF MEASURE	PVI	LAB VALUE	PVI	VALIDATED VALUE	RUN TYPE
TRITIUM	0111	11/02/90	0001	PCI/L		2830.		NA	I *
	0111	12/16/91	0001	PCI/L		2270.		NA	I *
	0112	11/02/90	0001	PCI/L		4370.		NA	I *
	0112	12/13/91	0001	PCI/L		3320.		NA	I *
	0115	11/03/90	0001	PCI/L		16600.		NA	I *
	0115	02/03/91	0001	PCI/ML		11.		NA	I *
	0115	08/01/91	0001	PCI/L		14600.		NA	I *
	0115	08/01/91	2001	PCI/L	U	500.		NA	I *
	0115	12/12/91	0001	PCI/L		21500.		NA	I *
	0115	03/19/92	0001	PCI/L		10100.		NA	I *
	0115	03/19/92	4001	PCI/L		0.		NA	I *
	0115	06/17/92	0001	PCI/L		30700.		NA	I *
	0115	06/17/92	4001	PCI/L		280.		NA	I *
	0115	06/17/92	C001	PCI/L		31500.		NA	I *
	0115	09/15/92	0001	PCI/L		25400.		NA	I *
	0115	09/15/92	4001	PCI/L	U	500.		NA	I *
	0117	11/04/90	0001	PCI/L		11400.		NA	I *
	0117	12/19/91	0001	PCI/L		11000.		NA	I *
	0118	11/07/90	0001	PCI/L		1030.		NA	I *
	0118	02/04/91	0001	PCI/ML	U	1.		NA	I *
	0118	07/30/91	0001	PCI/L		702.		NA	I *
	0118	12/10/91	0001	PCI/L	U	500.		NA	I *
	0118	03/17/92	0001	PCI/L		430.		NA	I *
	0118	03/17/92	1001	PCI/L		300.		NA	I *
	0118	06/17/92	0001	PCI/L		810.		NA	I *
	0118	09/14/92	0001	PCI/L		772.		NA	I *
	0119	06/19/92	0001	PCI/L		3300.		NA	I *
	0120	11/05/90	0001	PCI/L		23400.		NA	I *
	0120	12/17/91	0001	PCI/L		32900.		NA	I *
	0122	11/01/90	0001	PCI/L		4340.		NA	I *
	0122	02/03/91	0001	PCI/ML		4.9		NA	I *
	0122	08/02/91	0001	PCI/L		4740.		NA	I *
	0122	12/13/91	0001	PCI/L		5140.		NA	I *
	0122	12/13/91	1001	PCI/L		5170.		NA	I *
	0122	03/20/92	0001	PCI/L		5000.		NA	I *
	0122	03/20/92	C001	PCI/L		4500.		NA	I *
	0123	11/03/90	0001	PCI/L	U	500.		NA	I *
	0123	12/11/91	0001	PCI/L	U	500.		NA	I *
	0123	06/16/92	0001	PCI/L		70.		NA	I *
	0124	11/03/90	0001	PCI/L		5380.		NA	I *
	0124	12/12/91	0001	PCI/L		4790.		NA	I *
	0124	06/16/92	0001	PCI/L		1900.		NA	I *
	0124	06/16/92	1001	PCI/L		2000.		NA	I *
	0125	06/20/92	0001	PCI/L		760.		NA	I *
	0126	11/06/90	0001	PCI/L		9280.		NA	I *
	0126	02/05/91	0001	PCI/ML		1.9		NA	I *
	0126	07/31/91	0001	PCI/L		7360.		NA	I *
	0126	12/12/91	0001	PCI/L		5740.		NA	I *
	0126	03/18/92	0001	PCI/L		3000.		NA	I *
	0126	06/16/92	0001	PCI/L		2700.		NA	I *
	0126	09/14/92	0001	PCI/L		3220.		NA	I *
	0126	09/14/92	1001	PCI/L		3020.		NA	I *
	0127	11/02/90	0001	PCI/L	U	500.		NA	I *
	0127	12/11/91	0001	PCI/L	U	500.		NA	I *
	0129	11/05/90	0001	PCI/L		2860.		NA	I *
	0129	02/04/91	0001	PCI/ML		2.3		NA	I *
	0129	07/30/91	0001	PCI/L		2090.		NA	I *
	0129	12/17/91	0001	PCI/L		1250.		NA	I *
	0129	03/17/92	0001	PCI/L		1300.		NA	I *
	0129	06/16/92	0001	PCI/L		1700.		NA	I *

U (ORG) - The material was analyzed for, but was not detected. The associated numerical value is the sample quantitation limit

GROUNDWATER QUALITY DATA BY PARAMETER
SITE: TXT99 OU1 VALIDATED DATA
10/30/90 TO 09/18/92
REPORT DATE: 05/06/93

PARAMETER NAME	LOCATION ID	LOG DATE	SAMPLE ID	UNITS OF MEASURE	PVI	LAB VALUE	PVI	VALIDATED VALUE	RUN TYPE
TRITIUM	0129	09/15/92	0001	PCI/L		1970.		NA	I *
	0137	11/02/90	0001	PCI/L		4010.		NA	I *
	0137	12/17/91	4001	PCI/L	U	500.		NA	I *
	0137	12/19/91	0001	PCI/L		3360.		NA	I *
	0138	07/30/91	0001	PCI/L		4840.		NA	I *
	0138	12/11/91	0001	PCI/L		2200.		NA	I *
	0138	03/17/92	0001	PCI/L		1800.		NA	I *
	0138	06/17/92	0001	PCI/L		3400.		NA	I *
	0138	09/14/92	0001	PCI/L		3210.		NA	I *
	0151	11/04/90	0001	PCI/L	U	500.		NA	I *
	0151	12/17/91	4001	PCI/L	U	500.		NA	I *
	0151	12/18/91	0001	PCI/L		518.		NA	I *
	0152	10/30/90	0001	PCI/L		9630.		NA	I *
	0152	01/30/91	0001	PCI/ML		9.		NA	I *
	0152	08/03/91	0001	PCI/L		8520.		NA	I *
	0152	08/03/91	A001	STD DEV		.11		NA	I *
	0152	08/03/91	B001	STD DEV		.41		NA	I *
	0152	12/14/91	0001	PCI/L		10900.		NA	I *
	0152	03/20/92	0001	PCI/L		11600.		NA	I *
	0152	03/20/92	A001	% RECOVERY		98.		NA	I *
	0152	03/20/92	B001	% RECOVERY		101.		NA	I *
	0152	06/18/92	0001	PCI/L		10700.		NA	I *
	0152	09/17/92	0001	PCI/L		10600.		NA	I *
	0153	10/30/90	0001	PCI/L		9890.		NA	I *
	0153	12/14/91	0001	PCI/L		11900.		NA	I *
	0153	06/18/92	0001	PCI/L		8200.		NA	I *
	0153	06/18/92	C001	PCI/L		7900.		NA	I *
	0154	11/02/90	0001	PCI/L		4500.		NA	I *
	0154	01/30/91	0001	PCI/ML		4.6		NA	I *
	0154	08/02/91	0001	PCI/L		3920.		NA	I *
	0154	12/14/91	0001	PCI/L		2520.		NA	I *
	0154	03/21/92	0001	PCI/L		2100.		NA	I *
	0154	06/18/92	0001	PCI/L		3800.		NA	I *
	0154	06/18/92	1001	PCI/L		2300.		NA	I *
	0154	09/17/92	0001	PCI/L		2930.		NA	I *
	0155	10/31/90	0001	PCI/L		3700.		NA	I *
	0155	01/29/91	0001	PCI/ML		2.2		NA	I *
	0155	08/02/91	0001	PCI/L		2480.		NA	I *
	0155	12/13/91	0001	PCI/L		2220.		NA	I *
	0155	12/13/91	1001	PCI/L		2190.		NA	I *
	0155	03/21/92	0001	PCI/L		2300.		NA	I *
	0155	06/18/92	0001	PCI/L		2300.		NA	I *
	0155	09/17/92	0001	PCI/L		2070.		NA	I *
	0155	09/17/92	A001	STD DEV		1.22		NA	I *
	0155	09/17/92	C001	PCI/L		2170.		NA	I *
	0156	11/04/90	0001	PCI/L	U	500.		NA	I *
	0156	12/11/91	0001	PCI/L	U	500.		NA	I *
	0156	06/17/92	0001	PCI/L		50.		NA	I *
	0158	11/03/90	0001	PCI/L		629.		NA	I *
	0158	12/19/91	0001	PCI/L		557.		NA	I *
	0158	12/19/91	A001	PCI/L		794.		NA	I *
	0158	12/19/91	B001	PCI/L		735.		NA	I *
	0158	06/20/92	0001	PCI/L		590.		NA	I *
	0159	11/03/90	0001	PCI/L	U	500.		NA	I *
	0159	02/02/91	0001	PCI/ML	U	1.		NA	I *
	0159	08/01/91	0001	PCI/L	U	500.		NA	I *
	0159	12/12/91	0001	PCI/L	U	5.		NA	I *
	0159	03/18/92	0001	PCI/L		100.		NA	I *
	0159	06/17/92	0001	PCI/L		260.		NA	I *
	0159	09/15/92	0001	PCI/L	U	500.		NA	I *

U (ORG) - The material was analyzed for, but was not detected. The associated numerical value is the sample quantitation limit

GROUNDWATER QUALITY DATA BY PARAMETER
SITE: TXT99 OU1 VALIDATED DATA
10/30/90 TO 09/18/92
REPORT DATE: 05/06/93

PARAMETER NAME	LOCATION ID	LOG DATE	SAMPLE ID	UNITS OF MEASURE	PVI	LAB VALUE	PVI	VALIDATED VALUE	RUN TYPE
TRITIUM	0160	11/03/90	0001	PCI/L	U	500.		NA	I *
	0160	02/05/91	0001	PCI/ML	U	1.		NA	I *
	0160	07/31/91	0001	PCI/L	U	500.		NA	I *
	0160	12/12/91	0001	PCI/L	U	500.		NA	I *
	0160	03/24/92	0001	PCI/L		0.		NA	I *
	0160	06/17/92	0001	PCI/L		140.		NA	I *
	0160	09/15/92	0001	PCI/L	U	500.		NA	I *
	0271	11/06/90	0001	PCI/L		3110.		NA	I *
	0271	02/01/91	0001	PCI/ML		7.2		NA	I *
	0271	08/05/91	0001	PCI/L		2340.		NA	I *
	0271	08/05/91	A001	STD DEV		-.5		NA	I *
	0271	08/05/91	B001	STD DEV		-.7		NA	I *
	0271	12/16/91	0001	PCI/L		2530.		NA	I *
	0271	12/16/91	A001	STD DEV		-.05		NA	I *
	0271	12/16/91	B001	STD DEV		.24		NA	I *
	0271	06/22/92	0001	PCI/L		1800.		NA	I *
	0271	06/22/92	A001	% RECOVERY		100.		NA	I *
	0271	06/22/92	B001	% RECOVERY		108.		NA	I *
	0271	09/16/92	0001	PCI/L		1970.		NA	I *
	0271	09/16/92	A001	STD DEV		-.25		NA	I *
	0271	09/16/92	C001	PCI/L		2120.		NA	I *
	0301	11/05/90	0001	PCI/L	U	500.		NA	I *
	0301	12/10/91	0001	PCI/L	U	500.		NA	I *
	0302	11/05/90	0001	PCI/L		5950.		NA	I *
	0302	12/10/91	0001	PCI/L		5510.		NA	I *
	0303	11/07/90	0001	PCI/L		8310.		NA	I *
	0303	12/10/91	0001	PCI/L		9100.		NA	I *
	0303	06/16/92	0001	PCI/L		9100.		NA	I *
	0304	11/07/90	0001	PCI/L		1020.		NA	I *
	0304	12/11/91	0001	PCI/L		2090.		NA	I *
	0304	06/16/92	0001	PCI/L		1700.		NA	I *
	0304	06/16/92	C001	PCI/L		1800.		NA	I *
	0305	11/01/90	0001	PCI/L		8060.		NA	I *
	0305	01/31/91	0001	PCI/ML		24.		NA	I *
	0305	08/02/91	0001	PCI/L		7140.		NA	I *
	0305	12/17/91	0001	PCI/L		6050.		NA	I *
	0305	12/17/91	1001	PCI/L		6300.		NA	I *
	0305	12/17/91	4001	PCI/L	U	500.		NA	I *
	0305	03/19/92	0001	PCI/L		6600.		NA	I *
	0305	06/22/92	0001	PCI/L		6700.		NA	I *
	0305	06/22/92	1001	PCI/L		7100.		NA	I *
	0305	06/22/92	1C01	PCI/L		7000.		NA	I *
	0305	09/16/92	0001	PCI/L		7280.		NA	I *
	0306	10/30/90	0001	PCI/L		9540.		NA	I *
	0306	02/06/91	0001	PCI/ML		6.6		NA	I *
	0306	08/03/91	0001	PCI/L		9290.		NA	I *
	0306	12/15/91	0001	PCI/L		11300.		NA	I *
	0306	03/21/92	0001	PCI/L		6600.		NA	I *
	0306	06/18/92	0001	PCI/L		7600.		NA	I *
	0306	06/18/92	A001	% RECOVERY		101.		NA	I *
	0306	06/18/92	B001	% RECOVERY		103.		NA	I *
	0306	09/17/92	0001	PCI/L		7230.		NA	I *
	0306	09/17/92	1001	PCI/L		7270.		NA	I *
	0307	10/31/90	0001	PCI/L		9930.		NA	I *
	0307	02/03/91	0001	PCI/ML		8.4		NA	I *
	0307	08/04/91	0001	PCI/L		9230.		NA	I *
	0307	12/15/91	0001	PCI/L		7480.		NA	I *
	0307	03/23/92	0001	PCI/L		7900.		NA	I *
	0307	06/21/92	0001	PCI/L		7900.		NA	I *
	0307	09/17/92	0001	PCI/L		6990.		NA	I *

U (ORG) - The material was analyzed for, but was not detected. The associated numerical value is the sample quantitation limit

GROUNDWATER QUALITY DATA BY PARAMETER
SITE: TXT99 OU1 VALIDATED DATA
10/30/90 TO 09/18/92
REPORT DATE: 05/06/93

PARAMETER NAME	LOCATION ID	LOG DATE	SAMPLE ID	UNITS OF MEASURE	PVI	LAB VALUE	PVI	VALIDATED VALUE	RUN TYPE
TRITIUM	0309	11/02/90	0001	PCI/L	U	500.		NA	I *
	0309	12/13/91	0001	PCI/L	U	500.		NA	I *
	0309	03/22/92	0001	PCI/L		250.		NA	I *
	0309	06/19/92	0001	PCI/L		700.		NA	I *
	0309	09/16/92	0001	PCI/L	U	500.		NA	I *
	0310	10/30/90	0001	PCI/L		13800.		NA	I *
	0310	12/14/91	0001	PCI/L		12800.		NA	I *
	0310	06/20/92	0001	PCI/L		12500.		NA	I *
	0311	11/05/90	0001	PCI/L	U	500.		NA	I *
	0311	12/13/91	0001	PCI/L	U	500.		NA	I *
	0311	12/13/91	A001	STD DEV		.06		NA	I *
	0311	12/13/91	B001	STD DEV		-.07		NA	I *
	0311	06/17/92	0001	PCI/L		860.		NA	I *
	0312	11/06/90	0001	PCI/L		13400.		NA	I *
	0312	02/04/91	0001	PCI/ML		9.9		NA	I *
	0312	08/06/91	0001	PCI/L		9570.		NA	I *
	0312	12/16/91	0001	PCI/L		10100.		NA	I *
	0312	03/21/92	0001	PCI/L		11100.		NA	I *
	0312	06/20/92	0001	PCI/L		11000.		NA	I *
	0312	09/17/92	0001	PCI/L		11700.		NA	I *
	0313	10/31/90	0001	PCI/L		8230.		NA	I *
	0313	02/03/91	0001	PCI/ML		6.5		NA	I *
	0313	08/04/91	0001	PCI/L		6880.		NA	I *
	0313	08/04/91	2001	PCI/L	U	500.		NA	I *
	0313	12/17/91	0001	PCI/L		7310.		NA	I *
	0313	03/22/92	0001	PCI/L		7300.		NA	I *
	0313	06/21/92	0001	PCI/L		7300.		NA	I *
	0313	09/17/92	0001	PCI/L		7380.		NA	I *
	0314	11/07/90	0001	PCI/L		5020.		NA	I *
	0314	12/15/91	0001	PCI/L		4220.		NA	I *
	0314	06/19/92	0001	PCI/L		4300.		NA	I *
	0315	10/31/90	0001	PCI/L		8430.		NA	I *
	0315	01/31/91	0001	PCI/ML		6.7		NA	I *
	0315	08/03/91	0001	PCI/L		4840.		NA	I *
	0315	12/17/91	0001	PCI/L		4540.		NA	I *
	0315	03/20/92	0001	PCI/L		4500.		NA	I *
	0315	06/20/92	0001	PCI/L		5400.		NA	I *
	0315	09/16/92	0001	PCI/L		6220.		NA	I *
	0317	11/06/90	0001	PCI/L		3200.		NA	I *
	0317	12/16/91	0001	PCI/L		3050.		NA	I *
	0317	12/16/91	1001	PCI/L		2780.		NA	I *
	0317	06/20/92	0001	PCI/L		3000.		NA	I *
	0318	11/04/90	0001	PCI/L		3620.		NA	I *
	0318	12/15/91	0001	PCI/L		3070.		NA	I *
	0319	11/04/90	0001	PCI/L		1080.		NA	I *
	0319	12/18/91	0001	PCI/L		897.		NA	I *
	0319	06/19/92	0001	PCI/L		1000.		NA	I *
	0320	11/01/90	0001	PCI/L	U	500.		NA	I *
	0320	11/01/90	A001	STD DEV		.78		NA	I *
	0320	11/01/90	C001	PCI/L	U	500.		NA	I *
	0320	12/18/91	0001	PCI/L		1240.		NA	I *
	0320	06/19/92	0001	PCI/L		1400.		NA	I *
	0712	06/23/92	0001	PCI/L		1600.		NA	I *
	0714	06/23/92	0001	PCI/L		297700.		NA	I *
	0721	06/23/92	0001	PCI/L		29200.		NA	I *
	0721	06/23/92	1001	PCI/L		29700.		NA	I *
	0721	06/23/92	C001	PCI/L		29600.		NA	I *
	0722	06/23/92	0001	PCI/L		21700.		NA	I *
	0723	06/23/92	0001	PCI/L		7600.		NA	I *
	0724	06/23/92	0001	PCI/L		3400.		NA	I *

U (ORG) - The material was analyzed for, but was not detected. The associated numerical value is the sample quantitation limit

GROUNDWATER QUALITY DATA BY PARAMETER
SITE: TXT99 OU1 VALIDATED DATA
10/30/90 TO 09/18/92
REPORT DATE: 05/06/93

PARAMETER NAME	LOCATION ID	LOG DATE	SAMPLE ID	UNITS OF MEASURE	PVI	LAB VALUE	PVI	VALIDATED VALUE	RUN TYPE
TRITIUM	0725	06/23/92	0001	PCI/L		3000.		NA	I *
	0726	06/23/92	0001	PCI/L		4100.		NA	I *
	0727	06/23/92	0001	PCI/L		329800.		NA	I *
URANIUM-234	0063	11/01/90	0001	PCI/L	U	1.		NA	I *
	0063	02/05/91	0001	PCI/L	U	1.		NA	I *
	0063	02/05/91	A001	% RECOVERY		69.		NA	I *
	0063	02/05/91	B001	% RECOVERY		142.		NA	I *
	0063	08/05/91	0001	PCI/L		.913		NA	I *
	0063	12/16/91	0001	PCI/L		1.15		NA	I *
	0063	03/23/92	0001	PCI/L		0.2		NA	I *
	0063	03/23/92	1001	PCI/L		0.0		NA	I *
	0063	03/23/92	C001	PCI/L		0.0		NA	I *
	0063	06/22/92	0001	PCI/L		0.2		NA	I *
	0063	06/22/92	1001	PCI/L		1.2		NA	I *
	0063	09/16/92	0001	PCI/L		.451		NA	I *
	0071	11/06/90	0001	PCI/L	U	1.		NA	I *
	0071	02/01/91	0001	PCI/L	U	1.		NA	I *
	0071	08/05/91	0001	PCI/L	U	1.		NA	I *
	0071	12/16/91	0001	PCI/L	U	1.		NA	I *
	0071	12/16/91	1001	PCI/L	U	1.		NA	I *
	0071	03/23/92	0001	PCI/L		0.5		NA	I *
	0071	06/23/92	0001	PCI/L		0.1		NA	I *
	0071	09/16/92	0001	PCI/L		.701		NA	I *
	0076	11/06/90	0001	PCI/L	U	1.		NA	I *
	0076	02/01/91	0001	PCI/L		7.7		NA	I *
	0076	12/16/91	0001	PCI/L		1.4		NA	I *
	0076	03/23/92	0001	PCI/L		0.5		NA	I *
	0076	03/23/92	A001	% RECOVERY		101.		NA	I *
	0076	03/23/92	B001	% RECOVERY		91.		NA	I *
	0076	06/22/92	0001	PCI/L		0.7		NA	I *
	0076	09/16/92	0001	PCI/L		.394		NA	I *
	0111	11/02/90	0001	PCI/L	U	1.		NA	I *
	0111	12/16/91	0001	PCI/L	U	1.		NA	I *
	0117	11/04/90	0001	PCI/L	U	1.		NA	I *
	0117	12/19/91	0001	PCI/L		1.57		NA	I *
	0118	11/07/90	0001	PCI/L	U	1.		NA	I *
	0118	02/04/91	0001	PCI/L	U	1.		NA	I *
	0118	07/30/91	0001	PCI/L	U	1.		NA	I *
	0118	12/10/91	0001	PCI/L		5.55		NA	I *
	0118	03/17/92	0001	PCI/L		0.0		NA	I *
	0118	03/17/92	1001	PCI/L		0.1		NA	I *
	0118	06/17/92	0001	PCI/L		0.5		NA	I *
	0118	09/14/92	0001	PCI/L		.462		NA	I *
	0120	11/05/90	0001	PCI/L		1.52		NA	I *
	0120	12/17/91	0001	PCI/L		2.9		NA	I *
	0122	11/01/90	0001	PCI/L		1.31		NA	I *
	0122	02/03/91	0001	PCI/L		2.2		NA	I *
	0122	08/02/91	0001	PCI/L		5.34		NA	I *
	0122	12/13/91	0001	PCI/L		2.3		NA	I *
	0122	12/13/91	1001	PCI/L		2.11		NA	I *
	0122	03/20/92	0001	PCI/L		0.8		NA	I *
	0123	11/03/90	0001	PCI/L	U	1.		NA	I *
	0123	12/11/91	0001	PCI/L		1.01		NA	I *
	0123	06/16/92	0001	PCI/L		0.2		NA	I *
	0124	11/03/90	0001	PCI/L	U	1.		NA	I *
	0124	12/12/91	0001	PCI/L	U	1.		NA	I *
	0124	06/16/92	0001	PCI/L		0.1		NA	I *
	0124	06/16/92	1001	PCI/L		0.1		NA	I *
	0126	11/06/90	0001	PCI/L	U	1.		NA	I *

U (ORG) - The material was analyzed for, but was not detected. The associated numerical value is the sample quantitation limit

GROUNDWATER QUALITY DATA BY PARAMETER
SITE: TXT99 OU1 VALIDATED DATA
10/30/90 TO 09/18/92
REPORT DATE: 05/06/93

PARAMETER NAME	LOCATION ID	LOG DATE	SAMPLE ID	UNITS OF MEASURE	PVI	LAB VALUE	PVI	VALIDATED VALUE	RUN TYPE
URANIUM-234	0126	02/05/91	0001	PCI/L	U	1.		NA	I *
	0126	07/31/91	0001	PCI/L	U	1.		NA	I *
	0126	12/12/91	0001	PCI/L	U	1.		NA	I *
	0126	03/18/92	0001	PCI/L		0.2		NA	I *
	0126	06/16/92	0001	PCI/L		0.3		NA	I *
	0126	09/14/92	0001	PCI/L		.416		NA	I *
	0126	09/14/92	1001	PCI/L		.448		NA	I *
	0129	11/05/90	0001	PCI/L	U	1.		NA	I *
	0129	02/04/91	0001	PCI/L	U	1.		NA	I *
	0129	07/30/91	0001	PCI/L	U	1.		NA	I *
	0129	12/17/91	0001	PCI/L	U	1.		NA	I *
	0129	03/17/92	0001	PCI/L		0.1		NA	I *
	0129	06/16/92	0001	PCI/L		0.3		NA	I *
	0129	09/15/92	0001	PCI/L	U	.24		NA	I *
	0137	11/02/90	0001	PCI/L	U	1.		NA	I *
	0137	12/17/91	4001	PCI/L	U	1.		NA	I *
	0137	12/19/91	0001	PCI/L		1.99		NA	I *
	0138	07/30/91	0001	PCI/L	U	1.		NA	I *
	0156	11/04/90	0001	PCI/L	U	1.		NA	I *
	0156	12/11/91	0001	PCI/L		2.15		NA	I *
	0156	06/17/92	0001	PCI/L		0.4		NA	I *
	0271	11/06/90	0001	PCI/L	U	1.		NA	I *
	0271	02/01/91	0001	PCI/L		4.8		NA	I *
	0271	08/05/91	0001	PCI/L		1.38		NA	I *
	0271	12/16/91	0001	PCI/L		8.14		NA	I *
	0271	06/22/92	0001	PCI/L		0.5		NA	I *
	0271	06/22/92	A001	% RECOVERY		110.		NA	I *
	0271	06/22/92	B001	% RECOVERY		89.		NA	I *
	0271	06/22/92	C001	PCI/L		0.1		NA	I *
	0271	09/16/92	0001	PCI/L	U	.33		NA	I *
	0271	09/16/92	C001	PCI/L	U	.25		NA	I *
	0305	11/01/90	0001	PCI/L	U	1.		NA	I *
	0305	01/31/91	0001	PCI/L		2.4		NA	I *
	0305	08/02/91	0001	PCI/L	U	1.		NA	I *
	0305	12/17/91	0001	PCI/L	U	1.		NA	I *
	0305	12/17/91	4001	PCI/L		3.11		NA	I *
	0305	03/19/92	0001	PCI/L		0.8		NA	I *
	0305	06/22/92	0001	PCI/L		0.0		NA	I *
	0305	09/16/92	0001	PCI/L		.635		NA	I *
	0307	10/31/90	0001	PCI/L	U	1.		NA	I *
	0307	02/03/91	0001	PCI/L		1.4		NA	I *
	0307	08/04/91	0001	PCI/L	U	1.		NA	I *
	0307	12/15/91	0001	PCI/L		1.77		NA	I *
	0307	03/23/92	0001	PCI/L		0.0		NA	I *
	0307	06/21/92	0001	PCI/L		0.1		NA	I *
	0307	09/17/92	0001	PCI/L		1.03		NA	I *
	0310	10/30/90	0001	PCI/L	U	1.		NA	I *
	0310	12/14/91	0001	PCI/L		1.18		NA	I *
	0310	06/20/92	0001	PCI/L		0.0		NA	I *
	0313	10/31/90	0001	PCI/L	U	1.		NA	I *
	0313	02/03/91	0001	PCI/L		13.		NA	I *
	0313	08/04/91	0001	PCI/L		3.24		NA	I *
	0313	08/04/91	2001	PCI/L	U	1.		NA	I *
	0313	12/17/91	0001	PCI/L		1.46		NA	I *
	0313	03/22/92	0001	PCI/L		0.4		NA	I *
	0313	06/21/92	0001	PCI/L		0.7		NA	I *
	0313	09/17/92	0001	PCI/L		.749		NA	I *
URANIUM-235	0063	11/01/90	0001	PCI/L	U	1.		NA	I *
	0063	02/05/91	0001	PCI/L	U	1.		NA	I *

U (ORG) - The material was analyzed for, but was not detected. The associated numerical value is the sample quantitation limit

GROUNDWATER QUALITY DATA BY PARAMETER
SITE: TXT99 OU1 VALIDATED DATA
10/30/90 TO 09/18/92
REPORT DATE: 05/06/93

PARAMETER NAME	LOCATION ID	LOG DATE	SAMPLE ID	UNITS OF MEASURE	PVI	LAB VALUE	PVI	VALIDATED VALUE	RUN TYPE
URANIUM-235	0063	03/23/92	0001	PCI/L		0.0		NA	I *
	0063	03/23/92	1001	PCI/L		0.0		NA	I *
	0063	03/23/92	C001	PCI/L		0.0		NA	I *
	0063	06/22/92	0001	PCI/L		0.0		NA	I *
	0063	06/22/92	1001	PCI/L		0.0		NA	I *
	0071	11/06/90	0001	PCI/L	U	1.		NA	I *
	0071	02/01/91	0001	PCI/L	U	1.		NA	I *
	0071	03/23/92	0001	PCI/L		0.0		NA	I *
	0071	06/23/92	0001	PCI/L		0.0		NA	I *
	0076	11/06/90	0001	PCI/L	U	1.		NA	I *
	0076	02/01/91	0001	PCI/L		2.3		NA	I *
	0076	03/23/92	0001	PCI/L		0.0		NA	I *
	0076	03/23/92	A001	% RECOVERY		91.		NA	I *
	0076	03/23/92	B001	% RECOVERY		67.		NA	I *
	0076	06/22/92	0001	PCI/L		0.0		NA	I *
	0111	11/02/90	0001	PCI/L	U	1.		NA	I *
	0117	11/04/90	0001	PCI/L	U	1.		NA	I *
	0118	11/07/90	0001	PCI/L	U	1.		NA	I *
	0118	02/04/91	0001	PCI/L	U	1.		NA	I *
	0118	12/10/91	0001	PCI/L		4.9		NA	I *
	0118	03/17/92	0001	PCI/L		0.0		NA	I *
	0118	03/17/92	1001	PCI/L		0.0		NA	I *
	0118	06/17/92	0001	PCI/L		0.0		NA	I *
	0120	11/05/90	0001	PCI/L	U	1.		NA	I *
	0122	11/01/90	0001	PCI/L	U	1.		NA	I *
	0122	02/03/91	0001	PCI/L	U	1.		NA	I *
	0122	03/20/92	0001	PCI/L		0.0		NA	I *
	0123	11/03/90	0001	PCI/L	U	1.		NA	I *
	0123	06/16/92	0001	PCI/L		0.0		NA	I *
	0124	11/03/90	0001	PCI/L	U	1.		NA	I *
	0124	06/16/92	0001	PCI/L		0.0		NA	I *
	0124	06/16/92	1001	PCI/L		0.0		NA	I *
	0126	11/06/90	0001	PCI/L	U	1.		NA	I *
	0126	02/05/91	0001	PCI/L	U	1.		NA	I *
	0126	03/18/92	0001	PCI/L		0.0		NA	I *
	0126	06/16/92	0001	PCI/L		0.0		NA	I *
	0129	11/05/90	0001	PCI/L	U	1.		NA	I *
	0129	02/04/91	0001	PCI/L	U	1.		NA	I *
	0129	03/17/92	0001	PCI/L		0.0		NA	I *
	0129	06/16/92	0001	PCI/L		0.0		NA	I *
	0137	11/02/90	0001	PCI/L	U	1.		NA	I *
	0156	11/04/90	0001	PCI/L	U	1.		NA	I *
	0156	06/17/92	0001	PCI/L		0.0		NA	I *
	0271	11/06/90	0001	PCI/L	U	1.		NA	I *
	0271	02/01/91	0001	PCI/L		1.4		NA	I *
	0271	06/22/92	0001	PCI/L		0.0		NA	I *
	0271	06/22/92	A001	% RECOVERY		91.		NA	I *
	0271	06/22/92	B001	% RECOVERY		130.		NA	I *
	0271	06/22/92	C001	PCI/L		0.0		NA	I *
	0305	11/01/90	0001	PCI/L	U	1.		NA	I *
	0305	01/31/91	0001	PCI/L		1.2		NA	I *
	0305	03/19/92	0001	PCI/L		0.0		NA	I *
	0305	06/22/92	0001	PCI/L		0.0		NA	I *
	0307	10/31/90	0001	PCI/L	U	1.		NA	I *
	0307	02/03/91	0001	PCI/L		1.2		NA	I *
	0307	03/23/92	0001	PCI/L		0.0		NA	I *
	0307	06/21/92	0001	PCI/L		0.0		NA	I *
	0310	10/30/90	0001	PCI/L	U	1.		NA	I *
	0310	06/20/92	0001	PCI/L		0.0		NA	I *
	0313	10/31/90	0001	PCI/L	U	1.		NA	I *

U (ORG) - The material was analyzed for, but was not detected. The associated numerical value is the sample quantitation limit

GROUNDWATER QUALITY DATA BY PARAMETER
SITE: TXT99 OU1 VALIDATED DATA
10/30/90 TO 09/18/92
REPORT DATE: 05/06/93

PARAMETER NAME	LOCATION ID	LOG DATE	SAMPLE ID	UNITS OF MEASURE	PVI	LAB VALUE	PVI	VALIDATED VALUE	RUN TYPE
URANIUM-235	0313	02/03/91	0001	PCI/L		4.7		NA	I *
	0313	03/22/92	0001	PCI/L		0.0		NA	I *
	0313	06/21/92	0001	PCI/L		0.0		NA	I *
URANIUM-235/236	0063	08/05/91	0001	PCI/L	U	.093		NA	I *
	0063	12/16/91	0001	PCI/L	U	1.		NA	I *
	0063	09/16/92	0001	PCI/L	U	.23		NA	I *
	0071	08/05/91	0001	PCI/L	U	1.		NA	I *
	0071	12/16/91	0001	PCI/L	U	1.		NA	I *
	0071	12/16/91	1001	PCI/L	U	1.		NA	I *
	0071	09/16/92	0001	PCI/L	U	.23		NA	I *
	0076	12/16/91	0001	PCI/L	U	1.		NA	I *
	0076	09/16/92	0001	PCI/L	U	.22		NA	I *
	0111	12/16/91	0001	PCI/L	U	1.		NA	I *
	0117	12/19/91	0001	PCI/L	U	1.		NA	I *
	0118	07/30/91	0001	PCI/L	U	1.		NA	I *
	0118	09/14/92	0001	PCI/L	U	.22		NA	I *
	0120	12/17/91	0001	PCI/L	U	1.		NA	I *
	0122	08/02/91	0001	PCI/L	U	1.		NA	I *
	0122	12/13/91	0001	PCI/L	U	1.		NA	I *
	0122	12/13/91	1001	PCI/L	U	1.		NA	I *
	0123	12/11/91	0001	PCI/L	U	1.		NA	I *
	0124	12/12/91	0001	PCI/L	U	1.		NA	I *
	0126	07/31/91	0001	PCI/L	U	1.		NA	I *
	0126	12/12/91	0001	PCI/L	U	1.		NA	I *
	0126	09/14/92	0001	PCI/L	U	.2		NA	I *
	0126	09/14/92	1001	PCI/L	U	.075		NA	I *
	0129	07/30/91	0001	PCI/L	U	1.		NA	I *
	0129	12/17/91	0001	PCI/L	U	1.		NA	I *
	0129	09/15/92	0001	PCI/L	U	.19		NA	I *
	0137	12/17/91	4001	PCI/L	U	1.		NA	I *
	0137	12/19/91	0001	PCI/L	U	1.		NA	I *
	0138	07/30/91	0001	PCI/L	U	1.		NA	I *
	0156	12/11/91	0001	PCI/L	U	1.		NA	I *
	0271	08/05/91	0001	PCI/L	U	1.		NA	I *
	0271	12/16/91	0001	PCI/L	U	1.		NA	I *
	0271	09/16/92	0001	PCI/L	U	.19		NA	I *
	0271	09/16/92	C001	PCI/L	U	.2		NA	I *
	0305	08/02/91	0001	PCI/L	U	1.		NA	I *
	0305	12/17/91	0001	PCI/L	U	1.		NA	I *
	0305	12/17/91	4001	PCI/L	U	1.		NA	I *
	0305	09/16/92	0001	PCI/L	U	.21		NA	I *
	0307	08/04/91	0001	PCI/L	U	1.		NA	I *
	0307	12/15/91	0001	PCI/L		1.19		NA	I *
	0307	09/17/92	0001	PCI/L		.121		NA	I *
	0310	12/14/91	0001	PCI/L	U	1.		NA	I *
	0313	08/04/91	0001	PCI/L	U	1.		NA	I *
	0313	08/04/91	2001	PCI/L	U	1.		NA	I *
	0313	12/17/91	0001	PCI/L	U	1.		NA	I *
	0313	09/17/92	0001	PCI/L	U	.094		NA	I *
URANIUM-238	0063	11/01/90	0001	PCI/L	U	1.		NA	I *
	0063	02/05/91	0001	PCI/L	U	1.		NA	I *
	0063	02/05/91	A001	% RECOVERY		95.		NA	I *
	0063	02/05/91	B001	% RECOVERY		99.		NA	I *
	0063	08/05/91	001	PCI/L		.973		NA	I *
	0063	12/16/91	0001	PCI/L		1.03		NA	I *
	0063	03/23/92	0001	PCI/L		0.9		NA	I *
	0063	03/23/92	1001	PCI/L		0.7		NA	I *
	0063	03/23/92	C001	PCI/L		0.0		NA	I *

U (ORG) - The material was analyzed for, but was not detected. The associated numerical value is the sample quantitation limit

GROUNDWATER QUALITY DATA BY PARAMETER
SITE: TXT99 OU1 VALIDATED DATA
10/30/90 TO 09/18/92
REPORT DATE: 05/06/93

PARAMETER NAME	LOCATION ID	LOG DATE	SAMPLE ID	UNITS OF MEASURE	PVI	LAB VALUE	PVI	VALIDATED VALUE	RUN TYPE
URANIUM-238	0063	06/22/92	0001	PCI/L		0.4		NA	I *
	0063	06/22/92	1001	PCI/L		0.9		NA	I *
	0063	09/16/92	0001	PCI/L		.451		NA	I *
	0071	11/06/90	0001	PCI/L	U	1.		NA	I *
	0071	02/01/91	0001	PCI/L	U	1.		NA	I *
	0071	08/05/91	0001	PCI/L	U	1.		NA	I *
	0071	12/16/91	0001	PCI/L	U	1.		NA	I *
	0071	12/16/91	1001	PCI/L	U	1.		NA	I *
	0071	03/23/92	0001	PCI/L		0.4		NA	I *
	0071	06/23/92	0001	PCI/L		0.0		NA	I *
	0071	09/16/92	0001	PCI/L		.488		NA	I *
	0076	11/06/90	0001	PCI/L	U	1.		NA	I *
	0076	02/01/91	0001	PCI/L		1.6		NA	I *
	0076	12/16/91	0001	PCI/L	U	1.		NA	I *
	0076	03/23/92	0001	PCI/L		0.3		NA	I *
	0076	03/23/92	A001	% RECOVERY		88.		NA	I *
	0076	03/23/92	B001	% RECOVERY		84.		NA	I *
	0076	06/22/92	0001	PCI/L		0.8		NA	I *
	0076	09/16/92	0001	PCI/L	U	.22		NA	I *
	0111	11/02/90	0001	PCI/L	U	1.		NA	I *
	0111	12/16/91	0001	PCI/L	U	1.		NA	I *
	0117	11/04/90	0001	PCI/L	U	1.		NA	I *
	0117	12/19/91	0001	PCI/L	U	1.		NA	I *
	0118	11/07/90	0001	PCI/L	U	1.		NA	I *
	0118	02/04/91	0001	PCI/L	U	1.		NA	I *
	0118	07/30/91	0001	PCI/L	U	1.		NA	I *
	0118	12/10/91	0001	PCI/L		3.27		NA	I *
	0118	12/10/91	A001	STD DEV		-1.22		NA	I *
	0118	03/17/92	0001	PCI/L		0.1		NA	I *
	0118	03/17/92	1001	PCI/L		0.2		NA	I *
	0118	06/17/92	0001	PCI/L		0.0		NA	I *
	0118	09/14/92	0001	PCI/L	U	.22		NA	I *
	0120	11/05/90	0001	PCI/L	U	1.		NA	I *
	0120	12/17/91	0001	PCI/L		1.12		NA	I *
	0122	11/01/90	0001	PCI/L	U	1.		NA	I *
	0122	02/03/91	0001	PCI/L		1.5		NA	I *
	0122	08/02/91	0001	PCI/L		5.77		NA	I *
	0122	12/13/91	0001	PCI/L	U	1.		NA	I *
	0122	12/13/91	1001	PCI/L	U	1.		NA	I *
	0122	03/20/92	0001	PCI/L		0.3		NA	I *
	0123	11/03/90	0001	PCI/L	U	1.		NA	I *
	0123	12/11/91	0001	PCI/L	U	1.		NA	I *
	0123	06/16/92	0001	PCI/L		0.0		NA	I *
	0124	11/03/90	0001	PCI/L	U	1.		NA	I *
	0124	12/12/91	0001	PCI/L	U	1.		NA	I *
	0124	06/16/92	0001	PCI/L		0.0		NA	I *
	0124	06/16/92	1001	PCI/L		0.1		NA	I *
	0126	11/06/90	0001	PCI/L	U	1.		NA	I *
	0126	02/05/91	0001	PCI/L	U	1.		NA	I *
	0126	07/31/91	0001	PCI/L	U	1.		NA	I *
	0126	12/12/91	0001	PCI/L	U	1.		NA	I *
	0126	03/18/92	0001	PCI/L		0.3		NA	I *
	0126	06/16/92	0001	PCI/L		0.1		NA	I *
	0126	09/14/92	0001	PCI/L		.338		NA	I *
	0126	09/14/92	1001	PCI/L	U	.19		NA	I *
	0129	11/05/90	0001	PCI/L	U	1.		NA	I *
	0129	02/04/91	0001	PCI/L	U	1.		NA	I *
	0129	07/30/91	0001	PCI/L	U	1.		NA	I *
	0129	12/17/91	0001	PCI/L	U	1.		NA	I *
	0129	03/17/92	0001	PCI/L		0.4		NA	I *

U (ORG) - The material was analyzed for, but was not detected. The associated numerical value is the sample quantitation limit

GROUNDWATER QUALITY DATA BY PARAMETER
SITE: TXT99 OU1 VALIDATED DATA
10/30/90 TO 09/18/92
REPORT DATE: 05/06/93

PARAMETER NAME	LOCATION ID	LOG DATE	SAMPLE ID	UNITS OF MEASURE	PVI	LAB VALUE	PVI	VALIDATED VALUE	RUN TYPE
URANIUM-238	0129	06/16/92	0001	PCI/L		0.3		NA	I *
	0129	09/15/92	0001	PCI/L		.196		NA	I *
	0137	11/02/90	0001	PCI/L	U	1.		NA	I *
	0137	11/02/90	A001	STD DEV		.1		NA	I *
	0137	12/17/91	4001	PCI/L	U	1.		NA	I *
	0137	12/19/91	0001	PCI/L	U	1.		NA	I *
	0138	07/30/91	0001	PCI/L	U	1.		NA	I *
	0156	11/04/90	0001	PCI/L	U	1.		NA	I *
	0156	12/11/91	0001	PCI/L	U	1.		NA	I *
	0156	06/17/92	0001	PCI/L		0.0		NA	I *
	0271	11/06/90	0001	PCI/L	U	1.		NA	I *
	0271	02/01/91	0001	PCI/L		2.		NA	I *
	0271	08/05/91	0001	PCI/L	U	1.		NA	I *
	0271	12/16/91	0001	PCI/L		8.25		NA	I *
	0271	12/16/91	A001	STD DEV		-1.35		NA	I *
	0271	12/16/91	B001	STD DEV		-1.18		NA	I *
	0271	06/22/92	0001	PCI/L		0.2		NA	I *
	0271	06/22/92	A001	% RECOVERY		100.		NA	I *
	0271	06/22/92	B001	% RECOVERY		82.		NA	I *
	0271	06/22/92	C001	PCI/L		0.0		NA	I *
	0271	09/16/92	0001	PCI/L		.348		NA	I *
	0271	09/16/92	A001	STD DEV		.28		NA	I *
	0271	09/16/92	C001	PCI/L		.211		NA	I *
	0305	11/01/90	0001	PCI/L	U	1.		NA	I *
	0305	01/31/91	0001	PCI/L		1.6		NA	I *
	0305	08/02/91	0001	PCI/L	U	1.		NA	I *
	0305	12/17/91	0001	PCI/L	U	1.		NA	I *
	0305	12/17/91	4001	PCI/L		4.69		NA	I *
	0305	03/19/92	0001	PCI/L		0.5		NA	I *
	0305	06/22/92	0001	PCI/L		0.3		NA	I *
	0305	09/16/92	0001	PCI/L		.663		NA	I *
	0307	10/31/90	0001	PCI/L	U	1.		NA	I *
	0307	02/03/91	0001	PCI/L	U	1.		NA	I *
	0307	08/04/91	0001	PCI/L	U	1.		NA	I *
	0307	12/15/91	0001	PCI/L	U	1.		NA	I *
	0307	03/23/92	0001	PCI/L		0.0		NA	I *
	0307	06/21/92	0001	PCI/L		0.3		NA	I *
	0307	09/17/92	0001	PCI/L		.787		NA	I *
	0310	10/30/90	0001	PCI/L	U	1.		NA	I *
	0310	12/14/91	0001	PCI/L	U	1.		NA	I *
	0310	06/20/92	0001	PCI/L		0.0		NA	I *
	0313	10/31/90	0001	PCI/L	U	1.		NA	I *
	0313	02/03/91	0001	PCI/L		4.3		NA	I *
	0313	08/04/91	0001	PCI/L		3.57		NA	I *
	0313	08/04/91	2001	PCI/L	U	1.		NA	I *
	0313	12/17/91	0001	PCI/L		1.19		NA	I *
	0313	03/22/92	0001	PCI/L		0.8		NA	I *
	0313	06/21/92	0001	PCI/L		0.2		NA	I *
	0313	09/17/92	0001	PCI/L		.718		NA	I *
VANADIUM, TOTAL	0063	11/01/90	0001	UG/L	B	13.5	B	13.5	I
	0063	02/05/91	0001	UG/L	U	10.	U	10.	I
	0063	02/05/91	A001	% RECOVERY		100.4		NA	I *
	0063	02/05/91	C001	UG/L	U	10.		NA	I *
	0063	05/06/91	0001	UG/L	B	17.5	B	17.5	I
	0063	08/05/91	0001	UG/L		18.2		18.2	I

U (ORG) - The material was analyzed for, but was not detected. The associated numerical value is the sample quantitation limit
B (INORG)- Present in blank
U (INORG)- The material was analyzed for, but was not detected above the level associated value. The associated value is either the sample quantita or the sample detection limit

GROUNDWATER QUALITY DATA BY PARAMETER
SITE: TXT99 OU1 VALIDATED DATA
10/30/90 TO 09/18/92
REPORT DATE: 05/06/93

PARAMETER NAME	LOCATION ID	LOG DATE	SAMPLE ID	UNITS OF MEASURE	PVI	LAB VALUE	PVI	VALIDATED VALUE	RUN TYPE
VANADIUM, TOTAL	0063	12/16/91	0001	UG/L	U	50.0	UJ	38.0	I
	0063	03/23/92	0001	UG/L	B	11.80	J	11.80	I
	0063	03/23/92	1001	UG/L	B	13.10	J	13.10	I
	0063	06/22/92	0001	UG/L		28.3	UJ	28.30	I
	0063	06/22/92	1001	UG/L		27.8	UJ	27.80	I
	0063	09/16/92	0001	UG/L		9.0	UJ	9.00	I
	0071	11/06/90	0001	UG/L	B	10.3		NA	I *
	0071	02/01/91	0001	UG/L	U	10.	U	10.	I
	0071	05/06/91	0001	UG/L	B	15.5	B	15.5	I
	0071	08/05/91	0001	UG/L		15.3		15.3	I
	0071	12/16/91	0001	UG/L	U	50.0	UJ	36.1	I
	0071	12/16/91	1001	UG/L	U	50.0	UJ	37.6	I
	0071	03/23/92	0001	UG/L	B	9.40	J	9.40	I
	0071	06/23/92	0001	UG/L		17.9		17.9	I
	0071	09/16/92	0001	UG/L		13.7	J	13.70	I
	0076	11/06/90	0001	UG/L	B	10.2		NA	I *
	0076	02/01/91	0001	UG/L	U	10.	U	10.	I
	0076	05/06/91	0001	UG/L	B	14.2	B	14.2	I
	0076	12/16/91	0001	UG/L	U	50.0	UJ	32.	I
	0076	03/23/92	0001	UG/L	B	7.80	J	7.80	I
	0076	03/23/92	A001	% RECOVERY		90.9		NA	I *
	0076	06/22/92	0001	UG/L		21.7	UJ	21.70	I
	0076	09/16/92	0001	UG/L		11.0	UJ	11.00	I
	0118	11/07/90	0001	UG/L	B	11.5	B	11.5	I
	0118	02/04/91	0001	UG/L	U	10.	U	10.	I
	0118	04/30/91	0001	UG/L	B	13.4	B	13.4	I
	0118	07/30/91	0001	UG/L	U	10.	U	10.	I
	0118	12/10/91	0001	UG/L	U	50.0	UJ	29.90	I
	0118	03/17/92	0001	UG/L	B	41.60	UJ	41.60	I
	0118	03/17/92	1001	UG/L	B	41.10	UJ	41.10	I
	0118	03/17/92	A001	% RECOVERY		99.6		NA	I *
	0118	03/17/92	C001	%DIFFRENCE	NC	0.00		NA	I *
	0118	06/17/92	0001	UG/L		17.5		17.5	I
	0118	09/14/92	0001	UG/L		13.5	J	13.50	I
	0126	11/06/90	0001	UG/L	B	11.4		NA	I *
	0126	02/05/91	0001	UG/L	U	10.	U	10.	I
	0126	05/01/91	0001	UG/L	B	14.1	B	14.1	I
	0126	07/31/91	0001	UG/L	U	10.	U	10.	I
	0126	12/12/91	0001	UG/L	U	50.0	UJ	22.70	I
	0126	12/12/91	A001	% RECOVERY		90.7		NA	I *
	0126	12/12/91	C001	%DIFFRENCE	NC	0.00		NA	I *
	0126	03/18/92	0001	UG/L	B	43.7	UJ	43.70	I
	0126	06/16/92	0001	UG/L		20.6	UJ	20.60	I
	0126	06/16/92	A001	% RECOVERY		97.8		NA	I *
	0126	06/16/92	C001	%DIFFRENCE		19.7		NA	I *
	0126	09/14/92	0001	UG/L		10.3	UJ	10.30	I
	0126	09/14/92	1001	UG/L		10.0	UJ	10.00	I
	0129	11/05/90	0001	UG/L	B	12.4	B	12.4	I
	0129	02/04/91	0001	UG/L	U	10.	U	10.	I
	0129	04/30/91	0001	UG/L	B	13.7	B	13.7	I
	0129	07/30/91	0001	UG/L	U	10.	U	10.	I
	0129	12/17/91	0001	UG/L	U	50.0	UJ	38.20	I
	0129	03/17/92	0001	UG/L	B	48.30	UJ	48.30	I
	0129	06/16/92	0001	UG/L		20.1	UJ	20.10	I
	0129	09/15/92	0001	UG/L		9.8	UJ	9.80	I

U (INORG)- The material was analyzed for, but was not detected above the level associated value. The associated value is either the sample quantita or the sample detection limit
UJ (INORG)- The material was analyzed for, but was not detected. The associated an estimate and may be inaccurate or imprecise
B (INORG)- Present in blank
J (INORG)- The associated value is an estimated quantity
NC (INORG)- Not calculated

GROUNDWATER QUALITY DATA BY PARAMETER
SITE: TXT99 OU1 VALIDATED DATA
10/30/90 TO 09/18/92
REPORT DATE: 05/06/93

PARAMETER NAME	LOCATION ID	LOG DATE	SAMPLE ID	UNITS OF MEASURE	PVI	LAB VALUE	PVI	VALIDATED VALUE	RUN TYPE
VANADIUM, TOTAL	0138	05/02/91	0001	UG/L	B	14.8	B	14.8	I
	0138	07/30/91	0001	UG/L		12.2		12.2	I
	0271	11/06/90	0001	UG/L	U	10.		NA	I *
	0271	02/01/91	0001	UG/L	U	10.	U	10.	I
	0271	02/01/91	A001	% RECOVERY		99.3		NA	I *
	0271	02/01/91	C001	UG/L	U	10.		NA	I *
	0271	05/06/91	0001	UG/L	B	14.6	B	14.6	I
	0271	08/05/91	0001	UG/L		11.7		11.7	I
	0271	08/05/91	A001	% RECOVERY		94.6		NA	I *
	0271	08/05/91	C001	UG/L		13.214		NA	I *
	0271	12/16/91	0001	UG/L	U	50.0	UJ	33.8	I
	0271	12/16/91	A001	% RECOVERY		99.1		NA	I *
	0271	12/16/91	C001	%DIFFRENCE	NC	0.00		NA	I *
	0271	06/22/92	0001	UG/L		24.4	UJ	24.40	I
	0271	06/22/92	A001	% RECOVERY		97.5		NA	I *
	0271	06/22/92	C001	%DIFFRENCE		1.5		NA	I *
	0271	09/16/92	0001	UG/L		10.3	UJ	10.30	I
	0271	09/16/92	A001	% RECOVERY		96.1		NA	I *
	0271	09/16/92	C001	%DIFFRENCE		0.00		NA	I *
	0301	11/05/90	0001	UG/L	B	38.3	J	38.3	I
	0301	11/05/90	A001	% RECOVERY		83.9		NA	I *
	0301	11/08/90	C001	UG/L	B	34.755		NA	I *
	0301	04/30/91	0001	UG/L	B	33.7	B	33.7	I
	0305	11/01/90	0001	UG/L	B	13.7	B	13.7	I
	0305	01/31/91	0001	UG/L	U	10.	U	10.	I
	0305	05/05/91	0001	UG/L	B	15.6	B	15.6	I
	0305	08/02/91	0001	UG/L		19.6		19.6	I
	0305	12/17/91	0001	UG/L	U	50.0	UJ	44.90	I
	0305	12/17/91	4001	UG/L	U	50.0	UJ	23.30	I
	0305	03/19/92	0001	UG/L	B	49.7	UJ	49.70	I
	0305	06/22/92	0001	UG/L		30.9	UJ	30.90	I
	0305	06/22/92	1001	UG/L		18.9	UJ	27.7	I
	0305	09/16/92	0001	UG/L		12.1	J	12.10	I
	0307	10/31/90	0001	UG/L	B	12.		NA	I *
	0307	02/03/91	0001	UG/L	U	10.	U	10.	I
	0307	05/07/91	0001	UG/L	B	16.8	B	16.8	I
	0307	08/04/91	0001	UG/L		22.9		22.9	I
	0307	12/15/91	0001	UG/L	U	50.0	UJ	50.0	I
	0307	03/23/92	0001	UG/L	B	11.20	J	11.20	I
	0307	06/21/92	0001	UG/L		27.5		27.5	I
	0307	09/17/92	0001	UG/L		14.1	J	14.10	I
	0307	09/17/92	A001	% RECOVERY		98.0		NA	I *
	0307	09/17/92	C001	%DIFFRENCE		15.3		NA	I *
	0310	05/04/91	0001	UG/L	B	14.5	B	14.5	I
	0310	05/04/91	A001	% RECOVERY		97.6		NA	I *
	0310	05/04/91	C001	UG/L	B	14.454		NA	I *
	0310	12/14/91	0001	UG/L	U	50.0	UJ	50.0	I
	0310	06/20/92	0001	UG/L		19.7	UJ	19.70	I
	0311	11/05/90	0001	UG/L	B	10.3	B	10.3	I
	0313	10/31/90	0001	UG/L	B	125.		NA	I *
	0313	02/03/91	0001	UG/L	U	10.	U	10.	I
	0313	05/07/91	0001	UG/L		68.8	J	68.8	I
	0313	08/04/91	0001	UG/L		393.	J	393.	I
	0313	08/04/91	2001	UG/L	U	10.	U	10.	I
	0313	12/17/91	0001	UG/L		153.	J	153.	I

B (INORG)- Present in blank
U (INORG)- The material was analyzed for, but was not detected above the level associated value. The associated value is either the sample quantita or the sample detection limit
UJ (INORG)- The material was analyzed for, but was not detected. The associated an estimate and may be inaccurate or imprecise
NC (INORG)- Not calculated
J (INORG)- The associated value is an estimated quantity

GROUNDWATER QUALITY DATA BY PARAMETER
SITE: TXT99 OU1 VALIDATED DATA
10/30/90 TO 09/18/92
REPORT DATE: 05/06/93

PARAMETER NAME	LOCATION ID	LOG DATE	SAMPLE ID	UNITS OF MEASURE	PVI	LAB VALUE	PVI	VALIDATED VALUE	RUN TYPE
VANADIUM, TOTAL	0313	03/22/92	0001	UG/L		85.6	UJ	85.60	I
	0313	06/21/92	0001	UG/L		31.4		31.4	I
	0313	06/21/92	A001	% RECOVERY		105.		NA	I *
	0313	06/21/92	C001	%DIFFRENCE		0.64		NA	I *
	0313	09/17/92	0001	UG/L		19.8	J	19.80	I
VINYL ACETATE	0137	11/02/90	0001	UG/L	U	10.	U	10.	I
	0137	11/02/90	0001	UG/L	U	10.		NA	I *
	0137	05/03/91	0001	UG/L	U	10.		NA	I *
	0137	12/19/91	0001	UG/L	U	10.	U	10.	I
	0137	12/19/91	2001	UG/L	U	10.	U	10.	I
	0137	12/19/91	3001	UG/L	U	10.	U	10.	I
VINYL CHLORIDE	0046	11/06/90	0001	UG/L	U	1.8	U	1.8	I
	0046	02/05/91	0001	UG/L	U	1.8	U	1.8	I
	0046	02/05/91	0001	UG/L	U	3.	U	3.6	D
	0046	05/06/91	0001	UG/L	U	1.8	U	1.8	I
	0046	08/05/91	0001	UG/L	U	1.8	U	1.8	I
	0046	12/16/91	0001	UG/L	U	2.0	U	2.0	I
	0046	03/23/92	0001	UG/L	U	1.8	UJ	1.8	I
	0046	06/22/92	0001	UG/L	U	1.8	UJ	1.8	I
	0046	09/16/92	0001	UG/L	U	1.8	UJ	1.8	I
	0063	11/01/90	0001	UG/L	U	1.8	U	1.8	I
	0063	02/05/91	0001	UG/L	U	1.8	U	1.8	I
	0063	02/05/91	A001	% RECOVERY		39.		NA	I *
	0063	02/05/91	B001	% RECOVERY		72.		NA	I *
	0063	05/06/91	0001	UG/L	U	1.8	U	1.8	I
	0063	05/06/91	A001	% RECOVERY		95.		NA	I *
	0063	05/06/91	B001	% RECOVERY		93.		NA	I *
	0063	08/05/91	0001	UG/L	U	1.8	U	1.8	I
	0063	12/16/91	0001	UG/L	U	2.0	U	2.0	I
	0063	03/23/92	0001	UG/L	U	1.8	UJ	1.8	I
	0063	03/23/92	1001	UG/L	U	1.8	UJ	1.8	I
	0063	06/22/92	0001	UG/L	U	1.8	UJ	1.8	I
	0063	06/22/92	1001	UG/L	U	1.8	UJ	1.8	I
	0063	09/16/92	0001	UG/L	U	1.8	UJ	1.8	I
	0063	09/17/92	2001	UG/L	U	1.8	U	1.8	I
	0071	11/06/90	0001	UG/L	U	1.8	U	1.8	I
	0071	02/01/91	0001	UG/L	U	1.8	UJ	1.8	I
	0071	05/06/91	0001	UG/L	U	1.8	U	1.8	I
	0071	08/05/91	0001	UG/L	U	1.8	U	1.8	I
	0071	12/16/91	0001	UG/L	U	2.0	U	2.0	I
	0071	12/16/91	1001	UG/L	U	2.0	U	2.0	I
	0071	03/23/92	0001	UG/L	U	1.8	UJ	1.8	I
	0071	03/23/92	1001	UG/L	U	1.8	UJ	1.8	I
	0071	06/23/92	0001	UG/L	U	1.8	UJ	1.8	I
	0071	06/23/92	2001	UG/L	U	1.8	UJ	1.8	I
	0071	09/16/92	0001	UG/L		2.0	J	2.0	I
	0071	09/16/92	1001	UG/L		2.0	J	2.0	I
	0076	11/06/90	0001	UG/L	U	1.8	U	1.8	I
	0076	02/01/91	0001	UG/L	U	1.8	UJ	1.8	I
	0076	05/06/91	0001	UG/L	U	1.8	U	1.8	I
	0076	12/16/91	0001	UG/L	U	2.0	U	2.0	I
	0076	03/23/92	0001	UG/L	U	1.8	UJ	1.8	I

UJ (INORG)- The material was analyzed for, but was not detected. The associated
an estimate and may be inaccurate or imprecise
J (INORG)- The associated value is an estimated quantity
U (ORG) - The material was analyzed for, but was not detected. The associated
numerical value is the sample quantitation limit
UJ (ORG) - The material was analyzed for, but was not detected. The sample
quantitation limit is an estimated quantity
J (ORG) - The associated numerical value is an estimated quantity

GROUNDWATER QUALITY DATA BY PARAMETER
SITE: TXT99 OU1 VALIDATED DATA
10/30/90 TO 09/18/92
REPORT DATE: 05/06/93

PARAMETER NAME	LOCATION ID	LOG DATE	SAMPLE ID	UNITS OF MEASURE	PVI	LAB VALUE	PVI	VALIDATED VALUE	RUN TYPE
VINYL CHLORIDE	0076	03/23/92	A001	% RECOVERY		78.		NA	R1*
	0076	03/23/92	B001	% RECOVERY		75.		NA	R1*
	0076	06/22/92	0001	UG/L	U	1.8	UJ	1.8	I
	0076	09/16/92	0001	UG/L	U	1.8	UJ	1.8	I
	0111	11/02/90	0001	UG/L	U	1.8	U	1.8	I
	0111	05/07/91	0001	UG/L	U	1.8	U	1.8	I
	0111	12/16/91	0001	UG/L	U	2.0	UJ	2.0	I
	0112	11/02/90	0001	UG/L	U	1.8	U	1.8	I
	0112	05/03/91	0001	UG/L	U	1.8	UJ	1.8	I
	0112	12/13/91	0001	UG/L	U	2.0	UJ	2.0	I
	0115	11/03/90	0001	UG/L	U	1.8	U	1.8	I
	0115	02/03/91	0001	UG/L	U	1.8	U	1.8	I
	0115	05/02/91	0001	UG/L	U	1.8	U	1.8	I
	0115	08/01/91	0001	UG/L	U	1.8	UJ	1.8	I
	0115	08/01/91	2001	UG/L	U	1.8	UJ	1.8	I
	0115	12/12/91	0001	UG/L	U	2.0	UJ	2.0	I
	0115	03/19/92	0001	UG/L	U	1.8	UJ	1.8	I
	0115	03/19/92	4001	UG/L	U	1.8	UJ	1.8	I
	0115	06/17/92	0001	UG/L	U	1.8	UJ	1.8	I
	0115	06/17/92	4001	UG/L	U	1.8	UJ	1.8	I
	0115	09/15/92	0001	UG/L	U	1.8	U	1.8	I
	0115	09/15/92	4001	UG/L	U	1.8	U	1.8	I
	0117	11/04/90	0001	UG/L	U	1.8	U	1.8	I
	0117	05/02/91	0001	UG/L	U	1.8	U	1.8	I
	0117	12/19/91	0001	UG/L	U	2.0	UJ	2.0	I
	0118	11/07/90	0001	UG/L	U	1.8	U	1.8	I
	0118	02/04/91	0001	UG/L	U	1.8	U	1.8	I
	0118	05/08/91	0001	UG/L	U	1.8	U	1.8	I
	0118	07/30/91	0001	UG/L	U	1.8	UJ	1.8	I
	0118	12/10/91	0001	UG/L	U	2.0	UJ	2.0	I
	0118	03/17/92	0001	UG/L	U	1.8	UJ	1.8	I
	0118	03/17/92	1001	UG/L	U	1.8	UJ	1.8	I
	0118	03/18/92	2001	UG/L	U	1.8	UJ	1.8	I
	0118	06/17/92	0001	UG/L	U	1.8	UJ	1.8	I
	0118	09/14/92	0001	UG/L	U	1.8	U	1.8	I
	0118	09/15/92	2001	UG/L	U	1.8	U	1.8	I
	0119	06/19/92	0001	UG/L	U	1.8	U	1.8	I
	0120	11/05/90	0001	UG/L	U	1.8	U	1.8	I
	0120	05/02/91	0001	UG/L	U	1.8	U	1.8	I
	0120	12/17/91	0001	UG/L	U	2.0	UJ	2.0	I
	0122	11/01/90	0001	UG/L	U	1.8	U	1.8	I
	0122	02/03/91	0001	UG/L	U	1.8	U	1.8	I
	0122	02/03/91	A001	% RECOVERY		94.		NA	I *
	0122	02/03/91	B001	% RECOVERY		89.		NA	I *
	0122	05/04/91	0001	UG/L	U	1.8	U	1.8	I
	0122	08/01/91	0001	UG/L	U	1.8	UJ	1.8	I
	0122	12/13/91	0001	UG/L	U	2.0	UJ	2.0	I
	0122	12/13/91	1001	UG/L	U	2.0	UJ	2.0	I
	0122	03/20/92	0001	UG/L	U	1.8	UJ	1.8	I
	0123	11/03/90	0001	UG/L	U	1.8	U	1.8	I
	0123	05/01/91	0001	UG/L	U	1.8	U	1.8	I
	0123	12/11/91	0001	UG/L	U	2.0	UJ	2.0	I
	0123	06/16/92	0001	UG/L	U	1.8	UJ	1.8	I
	0124	11/03/90	0001	UG/L	U	1.8	U	1.8	I
	0124	05/02/91	0001	UG/L	U	1.8	U	1.8	I
	0124	12/12/91	0001	UG/L	U	2.0	UJ	2.0	I
	0124	06/16/92	0001	UG/L	U	1.8	UJ	1.8	I
	0124	06/16/92	1001	UG/L	U	1.8	UJ	1.8	I

U (ORG) - The material was analyzed for, but was not detected. The associated numerical value is the sample quantitation limit
UJ (ORG) - The material was analyzed for, but was not detected. The sample quantitation limit is an estimated quantity

GROUNDWATER QUALITY DATA BY PARAMETER
SITE: TXT99 OU1 VALIDATED DATA
10/30/90 TO 09/18/92
REPORT DATE: 05/06/93

PARAMETER NAME	LOCATION ID	LOG DATE	SAMPLE ID	UNITS OF MEASURE	PVI	LAB VALUE	PVI	VALIDATED VALUE	RUN TYPE
VINYL CHLORIDE	0125	06/20/92	0001	UG/L	U	1.8	UJ	1.8	I
	0126	11/06/90	0001	UG/L	U	1.8	UJ	1.8	I
	0126	02/05/91	0001	UG/L	U	1.8	U	1.8	I
	0126	02/05/91	0001	UG/L	U	3.	U	3.6	D
	0126	05/01/91	0001	UG/L	U	1.8	U	1.8	I
	0126	07/31/91	0001	UG/L	U	1.8	UJ	1.8	I
	0126	12/12/91	0001	UG/L	U	2.0	UJ	2.0	I
	0126	03/18/92	0001	UG/L	U	1.8	UJ	1.8	I
	0126	06/16/92	0001	UG/L	U	1.8	UJ	1.8	I
	0126	09/14/92	0001	UG/L	U	1.8	U	1.8	I
	0126	09/14/92	1001	UG/L	U	1.8	U	1.8	I
	0127	11/02/90	0001	UG/L	U	1.8	U	1.8	I
	0127	05/02/91	0001	UG/L	U	1.8	U	1.8	I
	0127	12/11/91	0001	UG/L	U	2.0	UJ	2.0	I
	0129	11/05/90	0001	UG/L	U	1.8	U	1.8	I
	0129	02/04/91	0001	UG/L	U	1.8	U	1.8	I
	0129	05/08/91	0001	UG/L	U	1.8	U	1.8	I
	0129	07/30/91	0001	UG/L	U	1.8	UJ	1.8	I
	0129	12/17/91	0001	UG/L	U	2.0	UJ	2.0	I
	0129	03/17/92	0001	UG/L	U	1.8	UJ	1.8	I
	0129	03/17/92	3001	UG/L	U	1.8	UJ	1.8	I
	0129	06/16/92	0001	UG/L	U	1.8	UJ	1.8	I
	0129	09/15/92	0001	UG/L	U	1.8	U	1.8	I
	0129	09/16/92	2001	UG/L	U	1.8	U	1.8	I
	0137	11/02/90	0001	UG/L	U	10.	U	10.	I
	0137	11/02/90	0001	UG/L	U	10.		NA	I *
	0137	05/03/91	0001	UG/L	U	10.		NA	I *
	0137	12/17/91	4001	UG/L	U	2.0	UJ	2.0	I
	0137	12/19/91	0001	UG/L	U	10.	U	10.	I
	0137	12/19/91	0001	UG/L	U	2.0	U	2.0	I
	0137	12/19/91	2001	UG/L	U	10.	U	10.	I
	0137	12/19/91	2001	UG/L	U	2.0	U	2.0	I
	0137	12/19/91	3001	UG/L	U	10.	U	10.	I
	0137	12/19/91	3001	UG/L	U	2.0	U	2.0	I
	0138	05/02/91	0001	UG/L	U	1.8	U	1.8	I
	0138	07/30/91	0001	UG/L	U	1.8	UJ	1.8	I
	0138	12/11/91	0001	UG/L	U	2.0	UJ	2.0	I
	0138	12/12/91	2001	UG/L	U	2.0	UJ	2.0	I
	0138	03/17/92	0001	UG/L	U	1.8	UJ	1.8	I
	0138	06/17/92	0001	UG/L	U	1.8	UJ	1.8	I
	0138	09/14/92	0001	UG/L	U	1.8	U	1.8	I
	0151	11/04/90	0001	UG/L	U	1.8	U	1.8	I
	0151	05/06/91	0001	UG/L	U	1.8	U	1.8	I
	0151	12/17/91	4001	UG/L	U	2.0	UJ	2.0	I
	0151	12/18/91	0001	UG/L	U	2.0	UJ	2.0	I
	0151	12/18/91	3001	UG/L	U	2.0	UJ	2.0	I
	0152	10/30/90	0001	UG/L	U	1.8	U	1.8	I
	0152	10/30/90	A001	% RECOVERY		110.		NA	I *
	0152	10/30/90	B001	% RECOVERY		110.		NA	I *
	0152	01/30/91	0001	UG/L	U	1.8	U	1.8	I
	0152	05/03/91	0001	UG/L	U	1.8	U	1.8	I
	0152	08/03/91	0001	UG/L	U	1.8	U	1.8	I
	0152	08/03/91	A001	% RECOVERY		96.		NA	I *
	0152	08/03/91	B001	% RECOVERY		94.		NA	I *
	0152	12/14/91	0001	UG/L	U	2.0	UJ	2.0	I
	0152	03/20/92	0001	UG/L	U	1.8	UJ	1.8	I
	0152	03/20/92	2001	UG/L	U	1.8	UJ	1.8	I
	0152	03/20/92	A001	% RECOVERY		84.		NA	I2*

U (ORG) - The material was analyzed for, but was not detected. The associated numerical value is the sample quantitation limit

UJ (ORG) - The material was analyzed for, but was not detected. The sample quantitation limit is an estimated quantity

GROUNDWATER QUALITY DATA BY PARAMETER
SITE: TXT99 OU1 VALIDATED DATA
10/30/90 TO 09/18/92
REPORT DATE: 05/06/93

PARAMETER NAME	LOCATION ID	LOG DATE	SAMPLE ID	UNITS OF MEASURE	PVI	LAB VALUE	PVI	VALIDATED VALUE	RUN TYPE
VINYL CHLORIDE	0152	03/20/92	B001	% RECOVERY		93.		NA	I2*
	0152	06/18/92	0001	UG/L	U	1.8	U	1.8	I
	0152	06/19/92	2001	UG/L	U	1.8	U	1.8	I
	0152	06/19/92	3001	UG/L	U	1.8	U	1.8	I
	0152	09/17/92	0001	UG/L	U	1.8	U	1.8	I
	0153	10/30/90	0001	UG/L	U	1.8	U	1.8	I
	0153	05/03/91	0001	UG/L	U	1.8	U	1.8	I
	0153	12/14/91	0001	UG/L	U	2.0	UJ	2.0	I
	0153	06/18/92	0001	UG/L	U	1.8	UJ	1.8	I
	0154	11/02/90	0001	UG/L	U	1.8	U	1.8	I
	0154	01/30/91	0001	UG/L	U	1.8	U	1.8	I
	0154	05/04/91	0001	UG/L	U	1.8	U	1.8	I
	0154	05/04/91	A001	% RECOVERY		100.		NA	I *
	0154	05/04/91	B001	% RECOVERY		110.		NA	I *
	0154	08/02/91	0001	UG/L	U	1.8	U	1.8	I
	0154	12/14/91	0001	UG/L	U	2.0	UJ	2.0	I
	0154	03/21/92	0001	UG/L	U	1.8	UJ	1.8	I
	0154	06/18/92	0001	UG/L	U	1.8	UJ	1.8	I
	0154	06/18/92	1001	UG/L	U	1.8	UJ	1.8	I
	0154	09/17/92	0001	UG/L		2.6		2.6	I
	0155	10/31/90	0001	UG/L	U	1.8	U	1.8	I
	0155	01/29/91	0001	UG/L	U	1.8	U	1.8	I
	0155	01/29/91	A001	% RECOVERY		82.		NA	I *
	0155	01/29/91	B001	% RECOVERY		93.		NA	I *
	0155	05/04/91	0001	UG/L	U	1.8	U	1.8	I
	0155	08/02/91	0001	UG/L	U	1.8	U	1.8	I
	0155	12/13/91	0001	UG/L	U	2.0	UJ	2.0	I
	0155	12/13/91	1001	UG/L	U	2.0	UJ	2.0	I
	0155	03/21/92	0001	UG/L	U	1.8	UJ	1.8	I
	0155	06/18/92	0001	UG/L	U	1.8	U	1.8	I
	0155	09/17/92	0001	UG/L		2.0		2.0	I
	0155	09/17/92	A001	% RECOVERY		76.		NA	I *
	0155	09/17/92	B001	% RECOVERY		107.		NA	I *
	0156	11/04/90	0001	UG/L	U	1.8	U	1.8	I
	0156	11/04/90	A001	% RECOVERY		92.		NA	I *
	0156	11/04/90	B001	% RECOVERY		94.		NA	I *
	0156	05/01/91	0001	UG/L	U	1.8	U	1.8	I
	0156	12/11/91	0001	UG/L	U	2.0	UJ	2.0	I
	0156	06/17/92	0001	UG/L	U	1.8	UJ	1.8	I
	0156	06/18/92	2001	UG/L	U	1.8	UJ	1.8	I
	0156	06/18/92	3001	UG/L	U	1.8	UJ	1.8	I
	0158	11/03/90	0001	UG/L	U	1.8	U	1.8	I
	0158	05/07/91	0001	UG/L	U	1.8	U	1.8	I
	0158	12/19/91	0001	UG/L	U	2.0	U	2.0	I
	0158	06/20/92	0001	UG/L	U	1.8	UJ	1.8	I
	0159	11/03/90	0001	UG/L	U	1.8	U	1.8	I
	0159	02/02/91	0001	UG/L	U	1.8	U	1.8	I
	0159	05/02/91	0001	UG/L	U	1.8	U	1.8	I
	0159	08/01/91	0001	UG/L	U	1.8	UJ	1.8	I
	0159	12/12/91	0001	UG/L	U	2.0	UJ	2.0	I
	0159	12/13/91	2001	UG/L	U	2.0	UJ	2.0	I
	0159	03/18/92	0001	UG/L	U	1.8	UJ	1.8	I
	0159	03/19/92	2001	UG/L	U	1.8	UJ	1.8	I
	0159	06/17/92	0001	UG/L	U	1.8	UJ	1.8	I
	0159	09/15/92	0001	UG/L	U	1.8	U	1.8	I
	0160	11/03/90	0001	UG/L	U	1.8	U	1.8	I
	0160	02/05/91	0001	UG/L	U	1.8	U	1.8	I
	0160	02/05/91	0001	UG/L	U	3.	U	3.6	D

U (ORG) - The material was analyzed for, but was not detected. The associated numerical value is the sample quantitation limit

UJ (ORG) - The material was analyzed for, but was not detected. The sample quantitation limit is an estimated quantity

GROUNDWATER QUALITY DATA BY PARAMETER
SITE: TXT99 OU1 VALIDATED DATA
10/30/90 TO 09/18/92
REPORT DATE: 05/06/93

PARAMETER NAME	LOCATION ID	LOG DATE	SAMPLE ID	UNITS OF MEASURE	PVI	LAB VALUE	PVI	VALIDATED VALUE	RUN TYPE
VINYL CHLORIDE	0160	05/03/91	0001	UG/L	U	1.8	U	1.8	I
	0160	07/31/91	0001	UG/L	U	1.8	UJ	1.8	I
	0160	12/12/91	0001	UG/L	U	2.0	UJ	2.0	I
	0160	03/24/92	0001	UG/L	U	1.8	UJ	1.8	I
	0160	03/24/92	2001	UG/L	U	1.8	UJ	1.8	I
	0160	06/17/92	0001	UG/L	U	1.8	UJ	1.8	I
	0160	09/15/92	0001	UG/L	U	1.8	U	1.8	I
	0271	11/06/90	0001	UG/L	U	1.8	U	1.8	I
	0271	11/06/90	A001	% RECOVERY		85.		NA	I *
	0271	11/06/90	B001	% RECOVERY		91.		NA	I *
	0271	02/01/91	0001	UG/L	U	1.8	UJ	1.8	I
	0271	05/06/91	0001	UG/L	U	1.8	U	1.8	I
	0271	08/05/91	0001	UG/L	U	1.8	U	1.8	I
	0271	08/05/91	A001	% RECOVERY		100.		NA	I *
	0271	08/05/91	B001	% RECOVERY		99.		NA	I *
	0271	12/16/91	0001	UG/L	U	2.0	U	2.0	I
	0271	06/22/92	0001	UG/L	U	1.8	UJ	1.8	I
	0271	06/22/92	A001	% RECOVERY	NS	0.00		NA	I *
	0271	06/22/92	B001	% RECOVERY	NS	0.00		NA	I *
	0271	09/16/92	0001	UG/L	U	1.8	UJ	1.8	I
	0271	09/16/92	A001	% RECOVERY		115.		NA	I *
	0271	09/16/92	B001	% RECOVERY		116.		NA	I *
	0301	11/05/90	0001	UG/L	U	1.8	U	1.8	I
	0301	11/05/90	A001	% RECOVERY		100.		NA	I *
	0301	11/05/90	B001	% RECOVERY		100.		NA	I *
	0301	05/08/91	0001	UG/L	U	1.8	U	1.8	I
	0301	12/10/91	0001	UG/L	U	2.0	UJ	2.0	I
	0302	11/05/90	0001	UG/L	U	1.8	U	1.8	I
	0302	05/08/91	0001	UG/L	U	1.8	U	1.8	I
	0302	12/10/91	0001	UG/L	U	2.0	UJ	2.0	I
	0303	11/07/90	0001	UG/L	U	1.8	U	1.8	I
	0303	11/07/90	A001	% RECOVERY		84.		NA	I *
	0303	11/07/90	B001	% RECOVERY		88.		NA	I *
	0303	05/02/91	0001	UG/L	U	1.8	U	1.8	I
	0303	12/10/91	0001	UG/L	U	2.0	UJ	2.0	I
	0303	12/11/91	2001	UG/L	U	2.0	UJ	2.0	I
	0303	06/16/92	0001	UG/L	U	1.8	UJ	1.8	I
	0304	11/07/90	0001	UG/L	U	1.8	U	1.8	I
	0304	05/01/91	0001	UG/L	U	1.8	U	1.8	I
	0304	12/11/91	0001	UG/L	U	2.0	UJ	2.0	I
	0304	06/16/92	0001	UG/L	U	1.8	UJ	1.8	I
	0304	06/17/92	2001	UG/L	U	1.8	UJ	1.8	I
	0305	11/01/90	0001	UG/L	U	1.8	U	1.8	I
	0305	01/31/91	0001	UG/L		3.2	J	3.2	I
	0305	05/05/91	0001	UG/L	U	1.8	U	1.8	I
	0305	08/01/91	0001	UG/L	U	1.8		NA	I *
	0305	08/02/91	0001	UG/L	U	1.8	UJ	1.8	I
	0305	12/17/91	0001	UG/L	U	2.0	UJ	2.0	I
	0305	12/17/91	1001	UG/L	U	2.0	UJ	2.0	I
	0305	12/17/91	4001	UG/L	U	2.0	UJ	2.0	I
	0305	03/19/92	0001	UG/L	U	1.8	UJ	1.8	I
	0305	06/22/92	0001	UG/L	U	1.8	UJ	1.8	I
	0305	06/22/92	1001	UG/L	U	1.8	UJ	1.8	I
	0305	06/22/92	2001	UG/L	U	1.8	UJ	1.8	I
	0305	09/16/92	0001	UG/L	U	1.8	UJ	1.8	I
	0305	09/16/92	3001	UG/L	U	1.8	UJ	1.8	I

U (ORG) - The material was analyzed for, but was not detected. The associated numerical value is the sample quantitation limit
UJ (ORG) - The material was analyzed for, but was not detected. The sample quantitation limit is an estimated quantity
NS (ORG) - Not spiked
J (ORG) - The associated numerical value is an estimated quantity

GROUNDWATER QUALITY DATA BY PARAMETER
SITE: TXT99 OU1 VALIDATED DATA
10/30/90 TO 09/18/92
REPORT DATE: 05/06/93

PARAMETER NAME	LOCATION ID	LOG DATE	SAMPLE ID	UNITS OF MEASURE	PVI	LAB VALUE	PVI	VALIDATED VALUE	RUN TYPE
VINYL CHLORIDE	0306	10/30/90	0001	UG/L	U	1.8	U	1.8	I
	0306	02/06/91	0001	UG/L	U	1.8	U	1.8	I
	0306	05/04/91	0001	UG/L	U	1.8	U	1.8	I
	0306	08/03/91	0001	UG/L	U	1.8	U	1.8	I
	0306	12/15/91	0001	UG/L	U	2.0	UJ	2.0	I
	0306	03/21/92	0001	UG/L	U	1.8	UJ	1.8	I
	0306	03/21/92	3001	UG/L	U	1.8	UJ	1.8	I
	0306	06/18/92	0001	UG/L	U	1.8	U	1.8	I
	0306	06/18/92	A001	% RECOVERY		86.		NA	I *
	0306	06/18/92	B001	% RECOVERY		82.		NA	I *
	0306	09/17/92	0001	UG/L	U	1.8	U	1.8	I
	0306	09/17/92	1001	UG/L	U	1.8	U	1.8	I
	0307	10/31/90	0001	UG/L	U	1.8	U	1.8	I
	0307	02/03/91	0001	UG/L	U	1.8	U	1.8	I
	0307	05/07/91	0001	UG/L	U	1.8	U	1.8	I
	0307	05/07/91	A001	% RECOVERY		82.		NA	I *
	0307	05/07/91	B001	% RECOVERY		93.		NA	I *
	0307	08/04/91	0001	UG/L	U	1.8	U	1.8	I
	0307	12/15/91	0001	UG/L	U	2.0	UJ	2.0	I
	0307	12/16/91	2001	UG/L	U	2.0	UJ	2.0	I
	0307	03/23/92	0001	UG/L	U	1.8	UJ	1.8	I
	0307	06/21/92	0001	UG/L	U	1.8	UJ	1.8	I
	0307	06/21/92	3001	UG/L	U	1.8	UJ	1.8	I
	0307	09/17/92	0001	UG/L	U	1.8	U	1.8	I
	0309	11/02/90	0001	UG/L	U	1.8	U	1.8	I
	0309	05/06/91	0001	UG/L	U	1.8	U	1.8	I
	0309	12/14/91	0001	UG/L	U	2.0	UJ	2.0	I
	0309	03/22/92	0001	UG/L	U	1.8	UJ	1.8	I
	0309	06/19/92	0001	UG/L	U	1.8	U	1.8	I
	0309	09/16/92	0001	UG/L	U	1.8	UJ	1.8	I
	0310	10/30/90	0001	UG/L	U	1.8	U	1.8	I
	0310	05/04/91	0001	UG/L	U	1.8	U	1.8	I
	0310	05/04/91	A001	% RECOVERY		87.		NA	I *
	0310	05/04/91	B001	% RECOVERY		99.		NA	I *
	0310	12/14/91	0001	UG/L	U	2.0	UJ	2.0	I
	0310	06/20/92	0001	UG/L	U	1.8	UJ	1.8	I
	0311	11/05/90	0001	UG/L	U	1.8	U	1.8	I
	0311	05/02/91	0001	UG/L	U	1.8	U	1.8	I
	0311	12/13/91	0001	UG/L	U	2.0	UJ	2.0	I
	0311	06/17/92	0001	UG/L	U	1.8	U	1.8	I
	0312	11/06/90	0001	UG/L	U	1.8	U	1.8	I
	0312	02/04/91	0001	UG/L	U	1.8	U	1.8	I
	0312	05/06/91	0001	UG/L	U	1.8	U	1.8	I
	0312	08/05/91	0001	UG/L	U	1.8	U	1.8	I
	0312	12/16/91	0001	UG/L	U	2.0	UJ	2.0	I
	0312	12/17/91	2001	UG/L	U	2.0	UJ	2.0	I
	0312	03/21/92	0001	UG/L	U	1.8	UJ	1.8	I
	0312	06/20/92	0001	UG/L	U	1.8	UJ	1.8	I
	0312	09/17/92	0001	UG/L	U	1.8	U	1.8	I
	0313	10/31/90	0001	UG/L	U	1.8	U	1.8	I
	0313	02/03/91	0001	UG/L	U	1.8	U	1.8	I
	0313	05/07/91	0001	UG/L	U	1.8	U	1.8	I
	0313	08/04/91	0001	UG/L	U	1.8	U	1.8	I
	0313	08/04/91	2001	UG/L	U	1.8	U	1.8	I
	0313	12/17/91	0001	UG/L	U	2.0	UJ	2.0	I
	0313	12/18/91	2001	UG/L	U	2.0	UJ	2.0	I
	0313	03/22/92	0001	UG/L	U	1.8	UJ	1.8	I
	0313	03/23/92	2001	UG/L	U	1.8	UJ	1.8	I

U (ORG) - The material was analyzed for, but was not detected. The associated numerical value is the sample quantitation limit
UJ (ORG) - The material was analyzed for, but was not detected. The sample quantitation limit is an estimated quantity

GROUNDWATER QUALITY DATA BY PARAMETER
SITE: TXT99 OU1 VALIDATED DATA
10/30/90 TO 09/18/92
REPORT DATE: 05/06/93

PARAMETER NAME	LOCATION ID	LOG DATE	SAMPLE ID	UNITS OF MEASURE	PVI	LAB VALUE	PVI	VALIDATED VALUE	RUN TYPE
VINYL CHLORIDE	0313	06/21/92	0001	UG/L	U	1.8	UJ	1.8	I
	0313	06/22/92	2001	UG/L	U	1.8	UJ	1.8	I
	0313	09/17/92	0001	UG/L	U	1.8	U	1.8	I
	0313	09/17/92	3001	UG/L	U	1.8	UJ	1.8	I
	0313	09/18/92	2001	UG/L	U	1.8	U	1.8	I
	0314	11/07/90	0001	UG/L	U	1.8	U	1.8	I
	0314	05/04/91	0001	UG/L	U	1.8	U	1.8	I
	0314	12/15/91	0001	UG/L	U	2.0	UJ	2.0	I
	0314	06/19/92	0001	UG/L	U	1.8	U	1.8	I
	0315	10/31/90	0001	UG/L	U	1.8	U	1.8	I
	0315	01/31/91	0001	UG/L	U	1.8	UJ	1.8	I
	0315	05/05/91	0001	UG/L	U	1.8	U	1.8	I
	0315	08/03/91	0001	UG/L	U	1.8	U	1.8	I
	0315	12/17/91	0001	UG/L	U	2.0	UJ	2.0	I
	0315	03/20/92	0001	UG/L	U	1.8	UJ	1.8	I
	0315	06/20/92	0001	UG/L	U	1.8	UJ	1.8	I
	0315	09/16/92	0001	UG/L	U	1.8	UJ	1.8	I
	0317	11/06/90	0001	UG/L	U	1.8	U	1.8	I
	0317	05/08/91	0001	UG/L	U	1.8	U	1.8	I
	0317	12/16/91	0001	UG/L	U	2.0	UJ	2.0	I
	0317	12/16/91	1001	UG/L	U	2.0	UJ	2.0	I
	0317	06/20/92	0001	UG/L	U	1.8	UJ	1.8	I
	0318	11/04/90	0001	UG/L	U	1.8	U	1.8	I
	0318	11/04/90	A001	% RECOVERY		88.		NA	I *
	0318	11/04/90	B001	% RECOVERY		82.		NA	I *
	0318	05/05/91	0001	UG/L	U	1.8	U	1.8	I
	0318	12/15/91	0001	UG/L	U	2.0	UJ	2.0	I
	0319	11/04/90	0001	UG/L	U	1.8	U	1.8	I
	0319	05/07/91	0001	UG/L	U	1.8	UJ	1.8	I
	0319	12/18/91	0001	UG/L	U	2.0	UJ	2.0	I
	0319	06/19/92	0001	UG/L	U	1.8	U	1.8	I
	0319	06/19/92	3001	UG/L	U	1.8	U	1.8	I
	0320	11/01/90	0001	UG/L	U	1.8	U	1.8	I
	0320	11/01/90	A001	% RECOVERY		92.		NA	I *
	0320	11/01/90	B001	% RECOVERY		99.		NA	I *
	0320	05/07/91	0001	UG/L	U	1.8	U	1.8	I
	0320	12/18/91	0001	UG/L	U	2.0	UJ	2.0	I
	0320	06/19/92	0001	UG/L	U	1.8	U	1.8	I
	0712	06/23/92	0001	UG/L	U	1.8		NA	I *
	0714	06/23/92	0001	UG/L	U	1.8		NA	I *
	0721	06/23/92	0001	UG/L	U	1.8		NA	I *
	0721	06/23/92	1001	UG/L	U	1.8		NA	I *
	0722	06/23/92	0001	UG/L	U	1.8		NA	I *
	0722	06/23/92	2001	UG/L	U	1.8		NA	I *
	0722	06/23/92	3001	UG/L	U	1.8		NA	I *
	0723	06/23/92	0001	UG/L	U	1.8		NA	I *
	0723	06/23/92	3001	UG/L	U	1.8		NA	I *
	0724	06/23/92	0001	UG/L	U	1.8		NA	I *
	0725	06/23/92	0001	UG/L	U	1.8		NA	I *
	0726	06/23/92	0001	UG/L	U	1.8		NA	I *
	0727	06/23/92	0001	UG/L	U	1.8		NA	I *
	0801	09/17/92	3001	UG/L	U	1.8	U	1.8	I
	0802	09/18/92	3001	UG/L	U	1.8	U	1.8	I
YTTRIUM-88	0063	02/05/91	0001	PCI/L	U	22.		NA	I *
	0071	02/01/91	0001	PCI/L	U	20.		NA	I *
	0076	02/01/91	0001	PCI/L	U	23.		NA	I *
	0118	02/04/91	0001	PCI/L	U	23.		NA	I *

U (ORG) - The material was analyzed for, but was not detected. The associated numerical value is the sample quantitation limit

UJ (ORG) - The material was analyzed for, but was not detected. The sample quantitation limit is an estimated quantity

GROUNDWATER QUALITY DATA BY PARAMETER
SITE: TXT99 OU1 VALIDATED DATA
10/30/90 TO 09/18/92
REPORT DATE: 05/06/93

PARAMETER NAME	LOCATION ID	LOG DATE	SAMPLE ID	UNITS OF MEASURE	PVI	LAB VALUE	PVI	VALIDATED VALUE	RUN TYPE
YTTRIUM-88	0122	02/03/91	0001	PCI/L	U	26.		NA	I *
	0126	02/05/91	0001	PCI/L	U	18.		NA	I *
	0129	02/04/91	0001	PCI/L	U	15.		NA	I *
	0271	02/01/91	0001	PCI/L	U	16.		NA	I *
	0305	01/31/91	0001	PCI/L	U	33.		NA	I *
	0307	02/03/91	0001	PCI/L	U	26.		NA	I *
	0307	02/03/91	C001	PCI/L	U	30.		NA	I *
	0313	02/03/91	0001	PCI/L	U	23.		NA	I *
ZINC, TOTAL	0063	11/01/90	0001	UG/L		887.		887.	I
	0063	02/05/91	0001	UG/L		670.	J	670.	I
	0063	02/05/91	A001	% RECOVERY		149.9		NA	I *
	0063	02/05/91	C001	UG/L		635.75		NA	I *
	0063	05/06/91	0001	UG/L		991.		991.	I
	0063	08/05/91	0001	UG/L		329.		329.	I
	0063	12/16/91	0001	UG/L		427.		427.	I
	0063	03/23/92	0001	UG/L		425.		425.	I
	0063	03/23/92	1001	UG/L		400.		400.	I
	0063	06/22/92	0001	UG/L		600.		600.	I
	0063	06/22/92	1001	UG/L		576.		576.	I
	0063	09/16/92	0001	UG/L		915.		915.	I
	0071	11/06/90	0001	UG/L	B	19.7		NA	I *
	0071	02/01/91	0001	UG/L		48.7	J	48.7	I
	0071	05/06/91	0001	UG/L	B	14.1	UJ	14.1	I
	0071	08/05/91	0001	UG/L		9.2		9.2	I
	0071	12/16/91	0001	UG/L	U	20.0	UJ	14.3	I
	0071	12/16/91	1001	UG/L	U	20.0	U	20.0	I
	0071	03/23/92	0001	UG/L	U	6.0	UJ	6.00	I
	0071	06/23/92	0001	UG/L		27.8		27.8	I
	0071	09/16/92	0001	UG/L		31.2	UJ	31.20	I
	0076	11/06/90	0001	UG/L		52.2		NA	I *
	0076	02/01/91	0001	UG/L		55.5	J	55.5	I
	0076	05/06/91	0001	UG/L	B	9.2	UJ	9.2	I
	0076	12/16/91	0001	UG/L	U	20.0	UJ	8.3	I
	0076	03/23/92	0001	UG/L	U	6.00	UJ	6.00	I
	0076	03/23/92	A001	% RECOVERY		86.1		NA	I *
	0076	06/22/92	0001	UG/L	U	6.0	U	6.0	I
	0076	09/16/92	0001	UG/L		33.0	UJ	33.00	I
	0118	11/07/90	0001	UG/L		45.		45.	I
	0118	02/04/91	0001	UG/L		87.2	J	87.2	I
	0118	04/30/91	0001	UG/L	U	5.	UJ	5.	I
	0118	07/30/91	0001	UG/L		5.8		5.8	I
	0118	12/10/91	0001	UG/L	U	20.0	UJ	7.50	I
	0118	03/17/92	0001	UG/L	U	5.0	U	5.0	I
	0118	03/17/92	1001	UG/L	U	5.0	U	5.0	I
	0118	03/17/92	A001	% RECOVERY		89.1		NA	I *
	0118	03/17/92	C001	%DIFFRENCE	NC	0.00		NA	I *
	0118	06/17/92	0001	UG/L		21.5		21.5	I
	0118	09/14/92	0001	UG/L		32.7	UJ	32.70	I
	0126	11/06/90	0001	UG/L		627.		NA	I *
	0126	02/05/91	0001	UG/L		31.2	J	31.2	I
	0126	05/01/91	0001	UG/L	U	5.	UJ	5.0	I

U (ORG) - The material was analyzed for, but was not detected. The associated numerical value is the sample quantitation limit
J (INORG)- The associated value is an estimated quantity
B (INORG)- Present in blank
UJ (INORG)- The material was analyzed for, but was not detected. The associated an estimate and may be inaccurate or imprecise
U (INORG)- The material was analyzed for, but was not detected above the level associated value. The associated value is either the sample quantita or the sample detection limit
NC (INORG)- Not calculated

GROUNDWATER QUALITY DATA BY PARAMETER
SITE: TXT99 OU1 VALIDATED DATA
10/30/90 TO 09/18/92
REPORT DATE: 05/06/93

PARAMETER NAME	LOCATION ID	LOG DATE	SAMPLE ID	UNITS OF MEASURE	PVI	LAB VALUE	PVI	VALIDATED VALUE	RUN TYPE
ZINC, TOTAL	0126	07/31/91	0001	UG/L		10.4		10.4	I
	0126	12/12/91	0001	UG/L		25.0	UJ	25.00	I
	0126	12/12/91	A001	% RECOVERY		81.6		NA	I *
	0126	12/12/91	C001	%DIFFRENCE	NC	0.00		NA	I *
	0126	03/18/92	0001	UG/L	U	5.0	U	5.0	I
	0126	06/16/92	0001	UG/L	B	8.9	B	8.9	I
	0126	06/16/92	A001	% RECOVERY		94.2		NA	I *
	0126	06/16/92	C001	%DIFFRENCE	NC	0.00		NA	I *
	0126	09/14/92	0001	UG/L		31.2	UJ	31.20	I
	0126	09/14/92	1001	UG/L		31.2	UJ	31.20	I
	0129	11/05/90	0001	UG/L	B	8.3	B	8.3	I
	0129	02/04/91	0001	UG/L		194.	J	194.	I
	0129	04/30/91	0001	UG/L	B	6.2	J	6.2	I
	0129	07/30/91	0001	UG/L		8.8		8.8	I
	0129	12/17/91	0001	UG/L		44.8		44.8	I
	0129	03/17/92	0001	UG/L	U	5.0	U	5.0	I
	0129	06/16/92	0001	UG/L	U	6.0	U	6.0	I
	0129	09/15/92	0001	UG/L		24.2	UJ	24.20	I
	0138	05/02/91	0001	UG/L	B	11.1	B	11.1	I
	0138	07/30/91	0001	UG/L		7.2		7.2	I
	0271	11/06/90	0001	UG/L		20.3		NA	I *
	0271	02/01/91	0001	UG/L		57.7	J	57.7	I
	0271	02/01/91	A001	% RECOVERY		102.1		NA	I *
	0271	02/01/91	C001	UG/L		142.16		NA	I *
	0271	05/06/91	0001	UG/L	B	11.9	UJ	11.9	I
	0271	08/05/91	0001	UG/L		9.7		9.7	I
	0271	08/05/91	A001	% RECOVERY		92.5		NA	I *
	0271	08/05/91	C001	UG/L		6.667		NA	I *
	0271	12/16/91	0001	UG/L	U	20.0	U	20.0	I
	0271	12/16/91	A001	% RECOVERY		93.0		NA	I *
	0271	12/16/91	C001	%DIFFRENCE	NC	0.00		NA	I *
	0271	06/22/92	0001	UG/L		28.9		28.9	I
	0271	06/22/92	A001	% RECOVERY		90.3		NA	I *
	0271	06/22/92	C001	%DIFFRENCE		17.7		NA	I *
	0271	09/16/92	0001	UG/L		31.1	UJ	31.10	I
	0271	09/16/92	A001	% RECOVERY		105.		NA	I *
	0271	09/16/92	C001	%DIFFRENCE		26.5		NA	I *
	0301	11/05/90	0001	UG/L		85.5	J	85.5	I
	0301	11/05/90	A001	% RECOVERY		81.3		NA	I *
	0301	11/08/90	C001	UG/L		90.683		NA	I *
	0301	04/30/91	0001	UG/L		31.4	J	31.4	I
	0305	11/01/90	0001	UG/L	B	5.4	B	5.4	I
	0305	01/31/91	0001	UG/L		156.	J	156.	I
	0305	05/05/91	0001	UG/L	U	5.	UJ	5.	I
	0305	08/02/91	0001	UG/L	U	5.	U	5.	I
	0305	12/17/91	0001	UG/L		31.0	UJ	31.00	I
	0305	12/17/91	4001	UG/L	U	20.0	UJ	13.50	I
	0305	03/19/92	0001	UG/L	U	5.0	U	5.0	I
	0305	06/22/92	0001	UG/L	B	12.4		12.4	I
	0305	06/22/92	1001	UG/L	B	11.5		11.5	I
	0305	09/16/92	0001	UG/L		27.8	UJ	27.80	I
	0307	10/31/90	0001	UG/L	U	5.		NA	I *
	0307	02/03/91	0001	UG/L		58.2	J	58.2	I
	0307	05/07/91	0001	UG/L	B	7.1	B	7.1	I
	0307	08/04/91	0001	UG/L		11.8		11.8	I

UJ (INORG)- The material was analyzed for, but was not detected. The associated an estimate and may be inaccurate or imprecise
NC (INORG)- Not calculated
U (INORG)- The material was analyzed for, but was not detected above the level associated value. The associated value is either the sample quantita or the sample detection limit
B (INORG)- Present in blank
J (INORG)- The associated value is an estimated quantity

GROUNDWATER QUALITY DATA BY PARAMETER
SITE: TXT99 OU1 VALIDATED DATA
10/30/90 TO 09/18/92
REPORT DATE: 05/06/93

PARAMETER NAME	LOCATION ID	LOG DATE	SAMPLE ID	UNITS OF MEASURE	PVI	LAB VALUE	PVI	VALIDATED VALUE	RUN TYPE
ZINC, TOTAL	0307	12/15/91	0001	UG/L	U	20.0	U	20.0	I
	0307	03/23/92	0001	UG/L	U	6.0	UJ	6.00	I
	0307	06/21/92	0001	UG/L	U	6.0	U	6.0	I
	0307	09/17/92	0001	UG/L	U	7.0	U	7.0	I
	0307	09/17/92	A001	% RECOVERY		104.		NA	I *
	0307	09/17/92	C001	%DIFFRENCE	NC	0.00		NA	I *
	0310	05/04/91	0001	UG/L	U	5.	UJ	5.	I
	0310	05/04/91	A001	% RECOVERY		93.8		NA	I *
	0310	05/04/91	C001	UG/L	B	15.124		NA	I *
	0310	12/14/91	0001	UG/L	U	20.0	U	20.0	I
	0310	06/20/92	0001	UG/L	B	8.70		8.70	I
	0311	11/05/90	0001	UG/L		24.9		24.9	I
	0313	10/31/90	0001	UG/L		302.		NA	I *
	0313	02/03/91	0001	UG/L		44.9	UJ	44.9	I
	0313	05/07/91	0001	UG/L		138.	J	138.	I
	0313	08/04/91	0001	UG/L		907.	J	907.	I
	0313	08/04/91	2001	UG/L		13.3		13.3	I
	0313	12/17/91	0001	UG/L		583.		583.	I
	0313	03/22/92	0001	UG/L		181.		181.	I
	0313	06/21/92	0001	UG/L		44.0		44.0	I
	0313	06/21/92	A001	% RECOVERY		102.		NA	I *
	0313	06/21/92	C001	%DIFFRENCE		10.3		NA	I *
	0313	09/17/92	0001	UG/L		77.9		77.9	I
ZINC-65	0063	02/05/91	0001	PCI/L	U	25.		NA	I *
	0071	02/01/91	0001	PCI/L	U	39.		NA	I *
	0076	02/01/91	0001	PCI/L	U	53.		NA	I *
	0118	02/04/91	0001	PCI/L	U	39.		NA	I *
	0122	02/03/91	0001	PCI/L	U	32.		NA	I *
	0126	02/05/91	0001	PCI/L	U	33.		NA	I *
	0129	02/04/91	0001	PCI/L	U	30.		NA	I *
	0271	02/01/91	0001	PCI/L	U	15.		NA	I *
	0305	01/31/91	0001	PCI/L	U	34.		NA	I *
	0307	02/03/91	0001	PCI/L	U	26.		NA	I *
	0307	02/03/91	C001	PCI/L	U	31.		NA	I *
	0313	02/03/91	0001	PCI/L	U	34.		NA	I *
ZIRCONIUM-95	0063	02/05/91	0001	PCI/L	U	28.		NA	I *
	0071	02/01/91	0001	PCI/L	U	30.		NA	I *
	0076	02/01/91	0001	PCI/L	U	55.		NA	I *
	0118	02/04/91	0001	PCI/L	U	37.		NA	I *
	0122	02/03/91	0001	PCI/L	U	29.		NA	I *
	0126	02/05/91	0001	PCI/L	U	34.		NA	I *
	0129	02/04/91	0001	PCI/L	U	24.		NA	I *
	0271	02/01/91	0001	PCI/L	U	28.		NA	I *
	0305	01/31/91	0001	PCI/L	U	39.		NA	I *
	0307	02/03/91	0001	PCI/L	U	33.		NA	I *
	0307	02/03/91	C001	PCI/L	U	26.		NA	I *
	0313	02/03/91	0001	PCI/L	U	23.		NA	I *

U (INORG)- The material was analyzed for, but was not detected above the level associated value. The associated value is either the sample quantita or the sample detection limit
UJ (INORG)- The material was analyzed for, but was not detected. The associated an estimate and may be inaccurate or imprecise
NC (INORG)- Not calculated
B (INORG)- Present in blank
J (INORG)- The associated value is an estimated quantity
U (ORG) - The material was analyzed for, but was not detected. The associated numerical value is the sample quantitation limit

APPENDIX C

APPENDIX C

3.5-INCH DISKETTE WITH ASCII-FORMATTED RESULTS AND TABLES 1 THROUGH 70

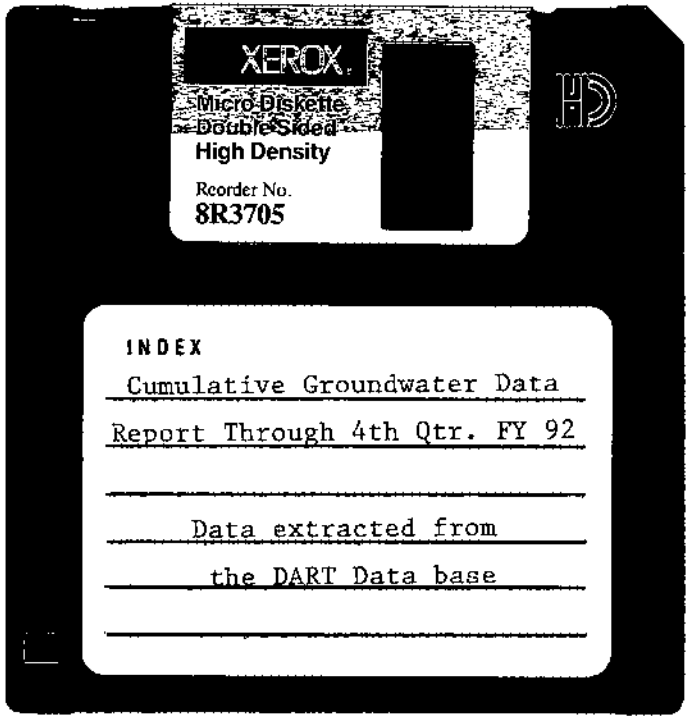
XEROX.
Micro-Diskette
Double Sided
High Density
Reorder No.
8R3705
INDEX
Cumulative Groundwater Data
Report Through 4th Qtr. FY 92
Data extracted from
the DART Data base