NOTICE

All drawings located at the end of the document.

OU4 Solar Evaporation Ponds Interim Measure/Interim Remedial Action Environmental Assessment Decision Document

U.S. Department of Energy
Rocky Flats Plant
Golden, Colorado

May 1994

Revision: Draft Proposed

Part II
Volume 2 - Section 3 Figures

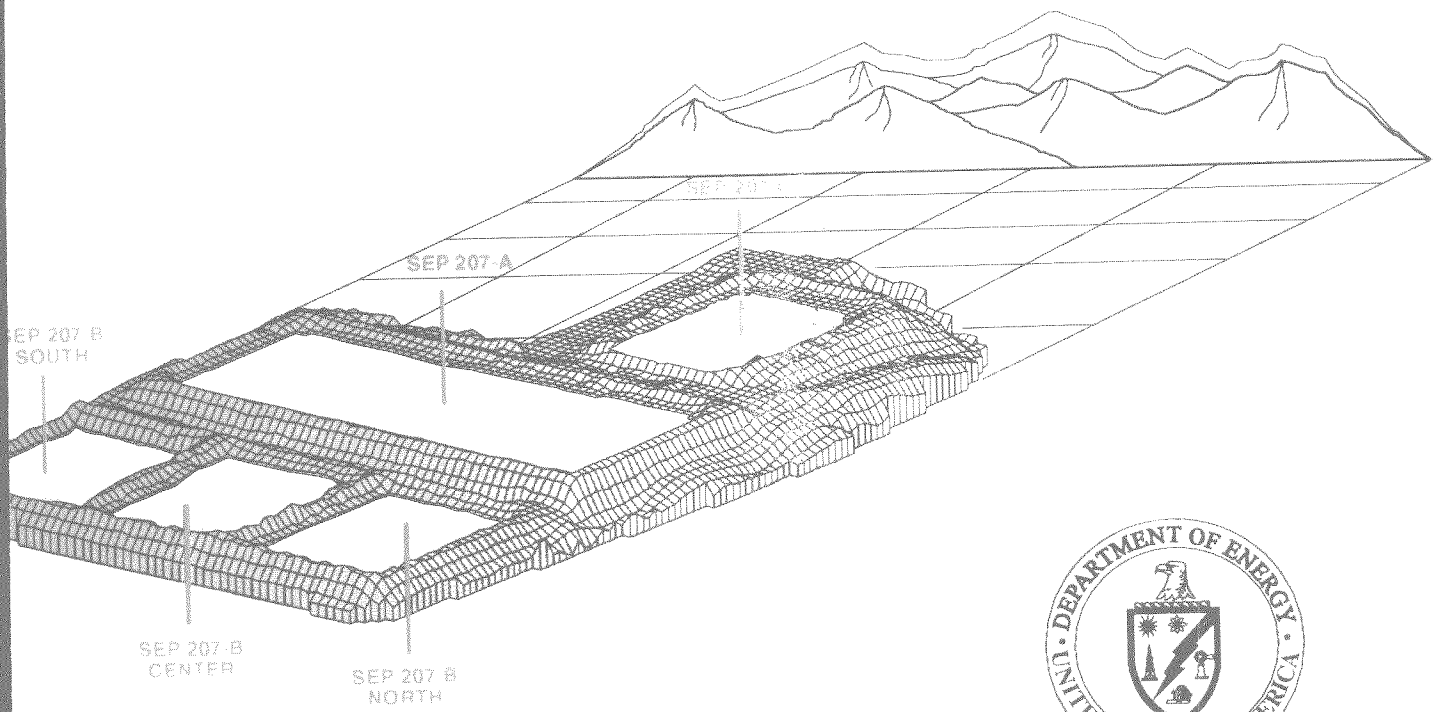

DOCUMENT CLASSIFICATION
REVIEW WAIVER PER
CLASSIFICATION OFFICE

OU4 Solar Evaporation Ponds
Interim Measure/Interim Remedial Action
Environmental Assessment
Decision Document

U.S. Department of Energy
Rocky Flats Plant
Golden, Colorado

May 1994

Revision: Draft Proposed

Part II
Volume 2 - Section 3 Figures

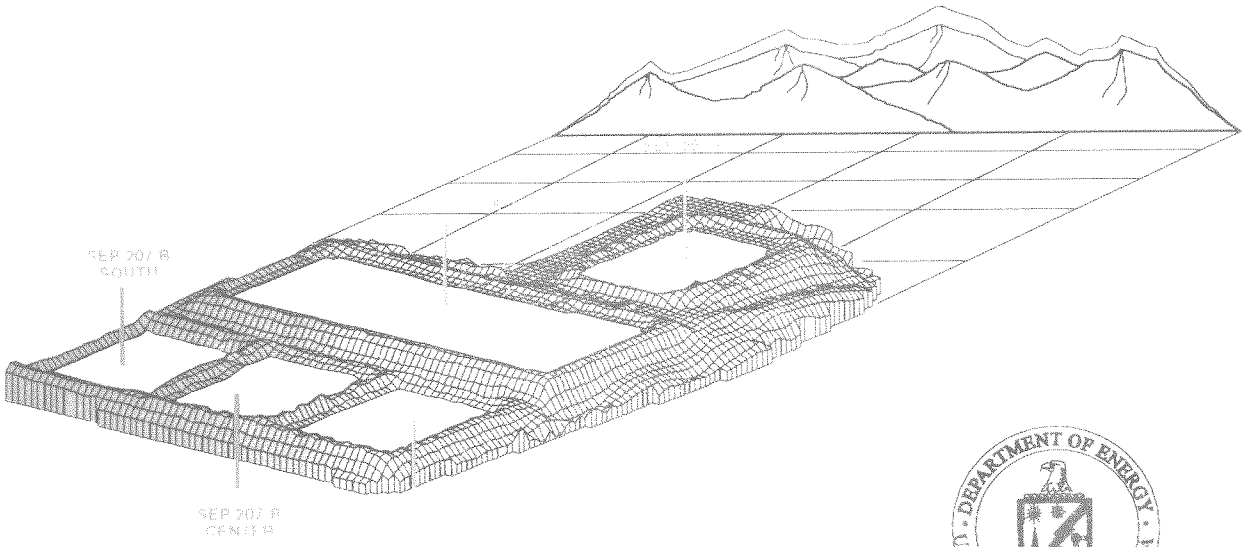

DOCUMENT CLASSIFICATION
REVIEW WAIVER PER
CLASSIFICATION OFFICE

000035878

TABLE OF CONTENTS

SOLAR EVAPORATION PONDS
OU4 IM/IRA EA DECISION DOCUMENT

PART II VOLUME 2

PHASE 1 RCRA FACILITY INVESTIGATION
REMEDIAL INVESTIGATION

COVER SHEET	1 PAGE
DOCUMENT ORGANIZATION SHEET	1 PAGE
SECTION II.3 - LIST OF FIGURES	4 PAGES
SECTION II.3 - FIGURE II.3.1	61 PAGES
SECTION II.3 - FIGURE II.3.2	28 PAGES
SECTION II.3 - FIGURE II.3.3	75 PAGES
SECTION II.3 - FIGURE II.3.4	61 PAGES
SECTION II.3 - FIGURE II.3.5	25 PAGES

DOCUMENT ORGANIZATION

Operable Unit 4 Solar Evaporation Pond Interim Measure/Interim Remedial Action - Environmental Assessment Decision Document

Part I	-	Executive Summary and Introduction
Part II	-	Operable Unit 4 Phase I RCRA Facility Investigation/Remedial Investigation Report
		Volume 1 - Sections 1 through 7 (Figures for Section 3 are in Volume 2)
		Volume 2 - Section 3 Figures
		Volume 3 - Appendices A through G
		Volume 4 - Appendices H through L
		Volume 5 - Appendices M through O
		Volume 6 - Appendices P through Q
		Volume 7 - Appendices R through V
		Volume 8 - Appendices W through Z
Part III	-	Interim Measure/Interim Remedial Action Design Analysis
Part IV	-	Recommended Interim Measure/Interim Remedial Action Alternative
Part V	-	Post-Closure Monitoring and Assessment Plan

SOLAR EVAPORATION PONDS
OU4 IM/IRA EA DECISION DOCUMENT
PART II
PHASE I RCRA FACILITY INVESTIGATION/REMEDIAL INVESTIGATION

LIST OF FIGURES
(for Section II.3)

No.	Title
II.3.2-1	OU4-Wide Gamma (FIDLER) Survey Results
II.3.2-2	Locations of Surficial Soil Samples
II.3.2-3	Surficial Soil Sampling Results - Beryllium
II.3.2-4	Surficial Soil Sampling Results - Cadmium
II.3.2-5	Surficial Soil Sampling Results - Mercury
II.3.2-6	Surficial Soil Sampling Results - Nitrate/Nitrite
II.3.2-7	Surficial Soil Sampling Results - Silver
II.3.2-8	Surficial Soil Sampling Results - Americium 241
II.3.2-9	Surficial Soil Sampling Results - Cesium-134
II.3.2-10	Surficial Soil Sampling Results - Gross Alpha
II.3.2-11	Surficial Soil Sampling Results - Plutonium 239/240
II.3.2-12	Surficial Soil Sampling Results - Tritium
II.3.2-13	Surficial Soil Sampling Results - Uranium 233/234
II.3.2-14	Surficial Soil Sampling Results - Uranium 235
II.3.2-15	Surficial Soil Sampling Results - Uranium 238
II.3.2-16	Surficial Soil Sampling Results - Benzo(a)anthracene
II.3.2-17	Surficial Soil Sampling Results - Benzo(a)pyrene
II.3.2-18	Surficial Soil Sampling Results - Benzo(b)fluoranthene
II.3.2-19	Surficial Soil Sampling Results - Benzo(ghi)perylene
II.3.2-20	Surficial Soil Sampling Results - Benzo(k)fluoranthene
II.3.2-21	Surficial Soil Sampling Results - Bis(2-ethylhexyl)phthalate
II.3.2-22	Surficial Soil Sampling Results - Chrysene
II.3.2-23	Surficial Soil Sampling Results - Di-n-butyl phthalate
II.3.2-24	Surficial Soil Sampling Results - Fluoranthene
II.3.2-25	Surficial Soil Sampling Results - Indeno(1,2,3-cd)pyrene
II.3.2-26	Surficial Soil Sampling Results - Phenanthrene
II.3.2-27	Surficial Soil Sampling Results - Pyrene
II.3.2-28	Surficial Soil Sampling Results - Aroclor-1254
II.3.3-1	Physical Property Soil and Bedrock Sample Locations
II.3.3-2	Initial Gravimetric Moisture Content versus Depth
II.3.3-3	Intial Gravimetric Moisture Content versus Clay Content
II.3.3-4	Intial Volumetric Moisture Content versus Coarse Fraction

LIST OF FIGURES (Continued)
(for Section II.3)

No.	Title
II.3.3-5	Correlation Between Initial and Corrected Moisture Contents
II.3.3-6	Calculated Porosity versus Coarse Soil Particle Fraction
II.3.3-7	Intial Moisture Content versus Dry Bulk Density
II.3.3-8	Sand-Silt-Clay Textural Triangle
II.3.3-9	Particle-size Distribution, Sample BH40600AE, Borehole 43193
II.3.3-10	Particle-size Distribution, Sample BH40405AE, Borehole 44393
II.3.3-11	Composite Particle-size Distribution Curves - Subsurface Soils
II.3.3-12	Composite Particle-size Distribution Curves - Bedrock Lithologies
II.3.3-13	Soil and Bedrock Plasticity Classification
II.3.3-14	Map of BAT™ Test Locations and Results
II.3.3-15	Map of Guelph Test Locations and Results
II.3.3-16	Map of Neutron Probe Access Tube Locations
II.3.3-17	Neutron Probe Measurements - Borehole 40293
II.3.3-18	Neutron Probe Measurements - Borehole 40393
II.3.3-19	Neutron Probe Measurements - Borehole 40593
II.3.3-20	Neutron Probe Measurements - Borehole 40693
II.3.3-21	Neutron Probe Measurements - Borehole 40793
II.3.3-22	Neutron Probe Measurements - Borehole 40993
II.3.3-23	Neutron Probe Measurements - Borehole 41293
II.3.3-24	Neutron Probe Measurements - Borehole 41593
II.3.3-25	Neutron Probe Measurements - Borehole 41793
II.3.3-26	Neutron Probe Measurements - Borehole 42493
II.3.3-27	Neutron Probe Measurements - Borehole 42893
II.3.3-28	Neutron Probe Measurements - Borehole 43193
II.3.3-29	Neutron Probe Measurements - Borehole 43693
II.3.3-30	Neutron Probe Measurements - Borehole 43793
II.3.3-31	Neutron Probe Measurements - Borehole 44093
II.3.3-32	Neutron Probe Measurements - Borehole 44393
II.3.3-33	Saturated Hydraulic Conductivity versus Depth
II.3.3-34	Unsaturated Hydraulic Conductivity versus Moisture Content
II.3.3-35	Unsaturated Hydraulic Conductivity versus Depth
II.3.3-36	Example of Pressure Head-Moisture Content Relationship
II.3.3-37	Example of Unsaturated Hydraulic Conductivity-Moisture Content Relationship
II.3.3-38	B208789 Hydrograph
II.3.3-39	P209789 Hydrograph
II.3.3-40	Location and Duration of Data Loggers/Transducers
II.3.3-41	2286 Hydrograph with Precipitation Data
II.3.3-42	2686 Hydrograph with Precipitation Data

LIST OF FIGURES (Continued)
(for Section II.3)

No.	Title
II.3.3-43	41193 Hydrograph with Precipitation Data
II.3.3-44	P207689 Hydrograph with Precipitation Data
II.3.3-45	Monitoring Well and Piezometer Location Map
II.3.3-46	1993 Alluvium Water Table Fluctuation Map
II.3.3-47	Alluvium Relative Hydraulic Conductivity Map
II.3.3-48	Historical Alluvium Water Table Fluctuation Map
II.3.3-49	April 1993 Potentiometric Map
II.3.3-50	September 1993 Potentiometric Map
II.3.3-51	Minimum Vadose Zone Isopach
II.3.3-52	Maximum Vadose Zone Isopach
II.3.3-53	CEC versus Depth
II.3.3-54	CEC versus Clay Content
II.3.3-55	Electrical Conductivity versus Depth
II.3.3-56	TOC versus Depth
II.3.3-57	TOC versus Clay Content
II.3.3-58	TOC versus CEC
II.3.3-59	Soil Gas Survey Location Map
II.3.3-60	Lysimeter Location Map
II.3.3-61	Pore Water Results - Barium
II.3.3-62	Pore Water Results - Cadmium
II.3.3-63	Pore Water Results - Lithium
II.3.3-64	Pore Water Results - Zinc
II.3.3-65	Pore Water Results - Nitrate/Nitrite
II.3.3-66	Pore Water Results - Gross Alpha
II.3.3-67	Pore Water Results - Gross Beta
II.3.3-68	Pore Water Results - Tritium
II.3.3-69	Pore Water Results - Uranium-235
II.3.3-70	Pore Water Results - Uranium-233/234
II.3.3-71	Pore Water Results - Uranium-238
II.3.3-72	Nitrate Concentration in Leachate
II.3.3-73	Specific Conductance in Leachate
II.3.3-74	Nitrate-Specific Conductance in Leachate
II.3.3-75	pH Concentrations in Leachate
II.3.4-1	Locations of Phase I RFI/RI Boreholes
II.3.4-2	Subsurface Analytical Results - Barium (0-6')
II.3.4-3	Subsurface Analytical Results - Barium (6-12')
II.3.4-4	Subsurface Analytical Results - Barium (>12')

LIST OF FIGURES (Continued)
(for Section II.3)

No.	Title
II.3.4-5	Subsurface Analytical Results - Cadmium (0-6')
II.3.4-6	Subsurface Analytical Results - Cadmium (6-12')
II.3.4-7	Subsurface Analytical Results - Cadmium (> 12')
II.3.4-8	Subsurface Analytical Results - Cyanide (0-6')
II.3.4-9	Subsurface Analytical Results - Cyanide (6-12')
II.3.4-10	Subsurface Analytical Results - Cyanide (> 12')
II.3.4-11	Subsurface Analytical Results - Lithium (0-6')
II.3.4-12	Subsurface Analytical Results - Lithium (6-12')
II.3.4-13	Subsurface Analytical Results - Lithium (> 12')
II.3.4-14	Subsurface Analytical Results - Nitrate/Nitrite (0-12')
II.3.4-15	Subsurface Analytical Results - Nitrate/Nitrite (> 12')
II.3.4-16	Subsurface Analytical Results - Zinc (0-6')
II.3.4-17	Subsurface Analytical Results - Zinc (6-12')
II.3.4-18	Subsurface Analytical Results - Zinc (> 12')
II.3.4-19	Subsurface Analytical Results - Americium 241 (0-6')
II.3.4-20	Subsurface Analytical Results - Americium 241 (6-12')
II.3.4-21	Subsurface Analytical Results - Americium 241 (> 12')
II.3.4-22	Subsurface Analytical Results - Cesium-134 (0-6')
II.3.4-23	Subsurface Analytical Results - Cesium-134 (6-12')
II.3.4-24	Subsurface Analytical Results - Cesium-134 (> 12')
II.3.4-25	Subsurface Analytical Results - Cesium-137 (0-6')
II.3.4-26	Subsurface Analytical Results - Cesium-137 (6-12')
II.3.4-27	Subsurface Analytical Results - Cesium-137 (> 12')
II.3.4-28	Subsurface Analytical Results - Gross Beta (0-6')
II.3.4-29	Subsurface Analytical Results - Gross Beta (6-12')
II.3.4-30	Subsurface Analytical Results - Gross Beta (> 12')
II.3.4-31	Subsurface Analytical Results - Plutonium 239/240 (0-6')
II.3.4-32	Subsurface Analytical Results - Plutonium 239/240 (6-12')
II.3.4-33	Subsurface Analytical Results - Plutonium 239/240 (> 12')
II.3.4-34	Subsurface Analytical Results - Radium-226 (0-6')
II.3.4-35	Subsurface Analytical Results - Radium-226 (6-12')
II.3.4-36	Subsurface Analytical Results - Radium-226 (> 12')
II.3.4-37	Subsurface Analytical Results - Strontium-89/90 (0-6')
II.3.4-38	Subsurface Analytical Results - Strontium-89/90 (6-12')
II.3.4-39	Subsurface Analytical Results - Strontium-89/90 (> 12')
II.3.4-40	Subsurface Analytical Results - Tritium (0-6')
II.3.4-41	Subsurface Analytical Results - Tritium (6-12')
II.3.4-42	Subsurface Analytical Results - Tritium (> 12')

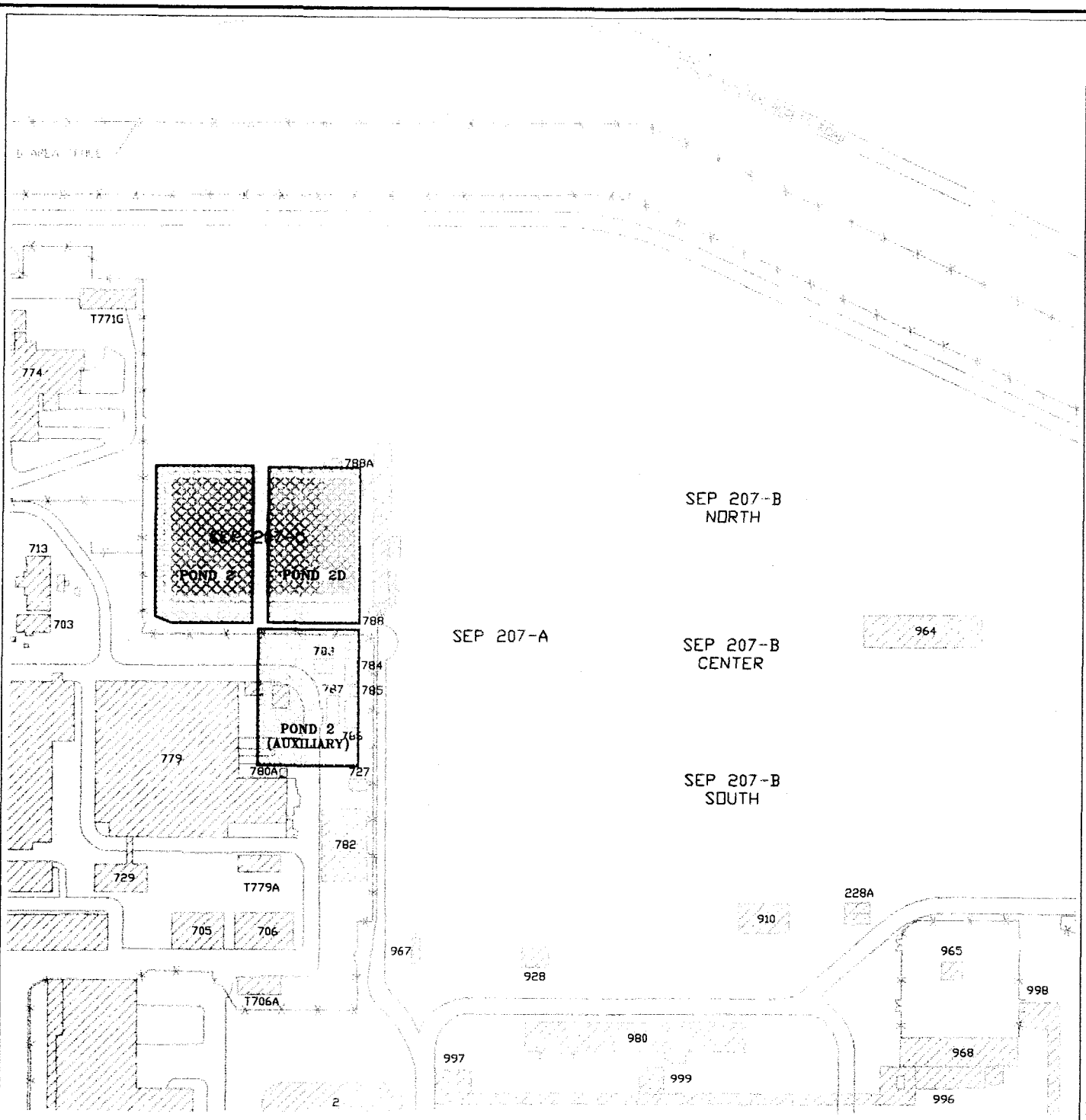

LEGEND

- Streams
- Paved Roads
- Buildings
- Fence
- Solar Evaporation Pond (SEP)
- Approximate Location Of Original Pond

100 0 100 200 300 FEET

PREPARED FOR

U.S. DEPARTMENT OF ENERGY

ROCKY FLATS PLANT
GOLDEN, COLORADO

Figure II.3.1-2

Solar Evaporation Ponds
Operable Unit No. 4, IM/IRA EA DD
Approximate Locations Of Original Ponds

Figure II.3.1-3

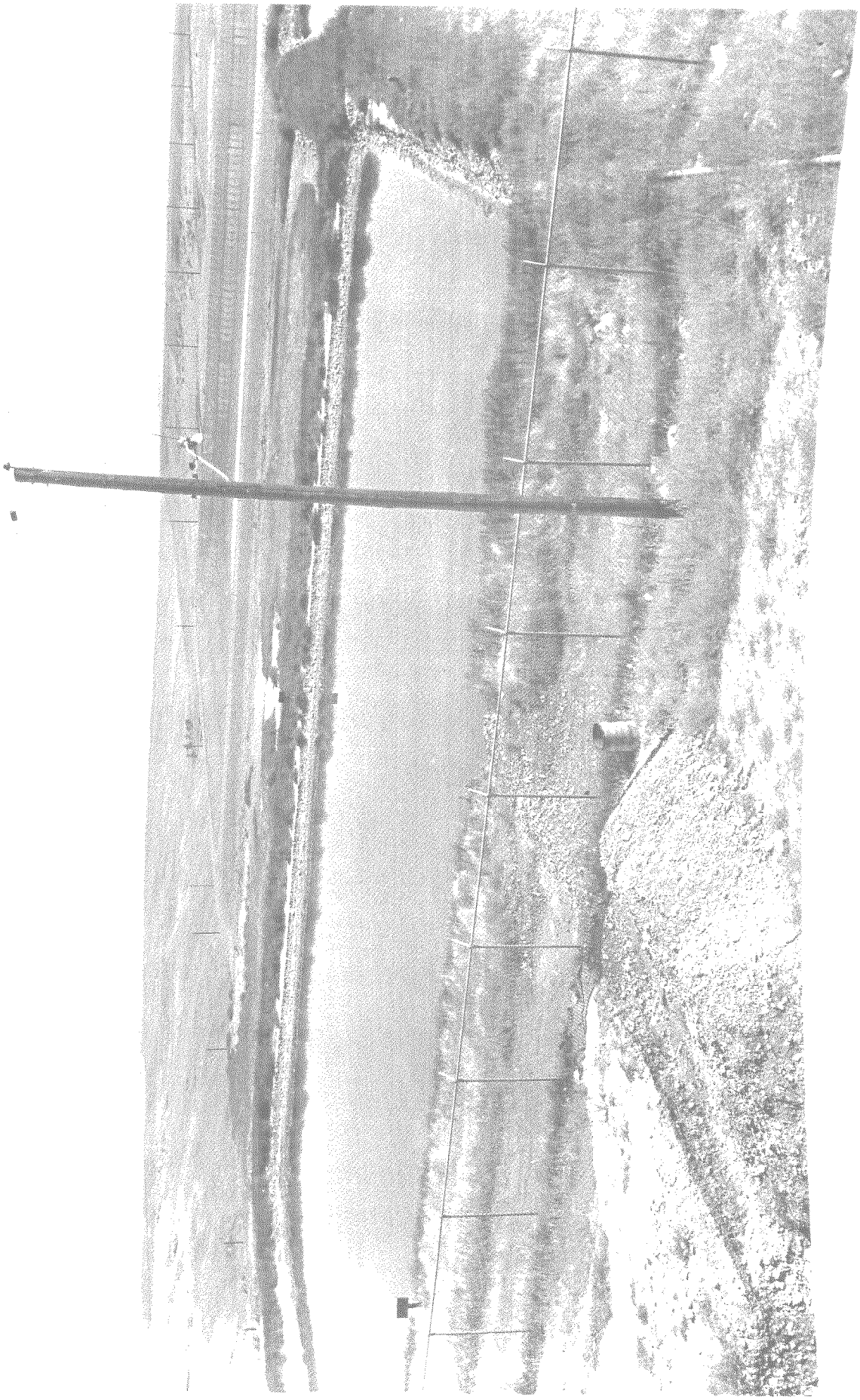

Figure II.3.1-4

Figure II.3.1-5



Figure II.3.1-6

Figure II.3.1-7

Figure II.3.1-8

Figure II.3.1-9

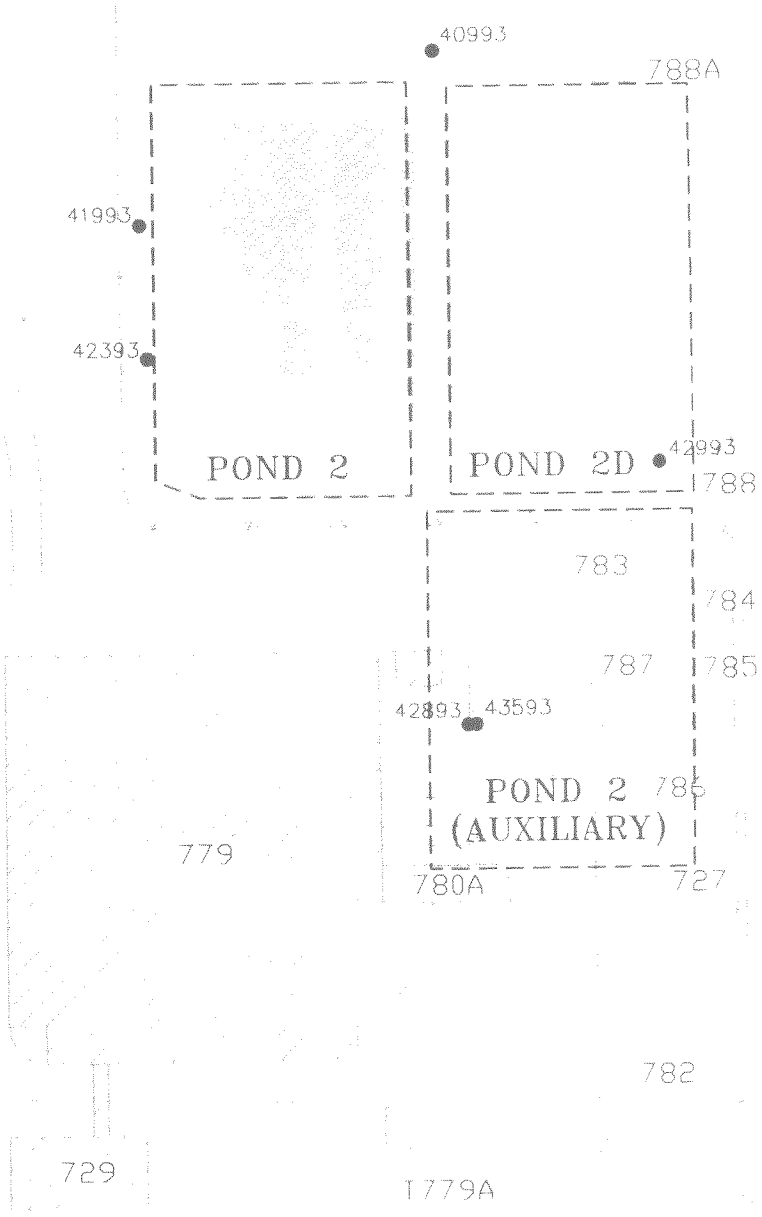

LEGEND

- Streams
- Paved Roads
- Buildings
- Fence
- Solar Evaporation Pond (SEP)
- Approximate Boundary of Original Ponds
- 40993 Sample Location and Identification

50 0 50 100 150 FEET

PREPARED FOR

U.S. DEPARTMENT OF ENERGY

ROCKY FLATS PLANT
GOLDEN, COLORADO

Figure II.3.1-15

Solar Evaporation Ponds
Operable Unit No. 4, IM/IRA EA DD
Locations Of Boreholes Investigating
Original Ponds Area

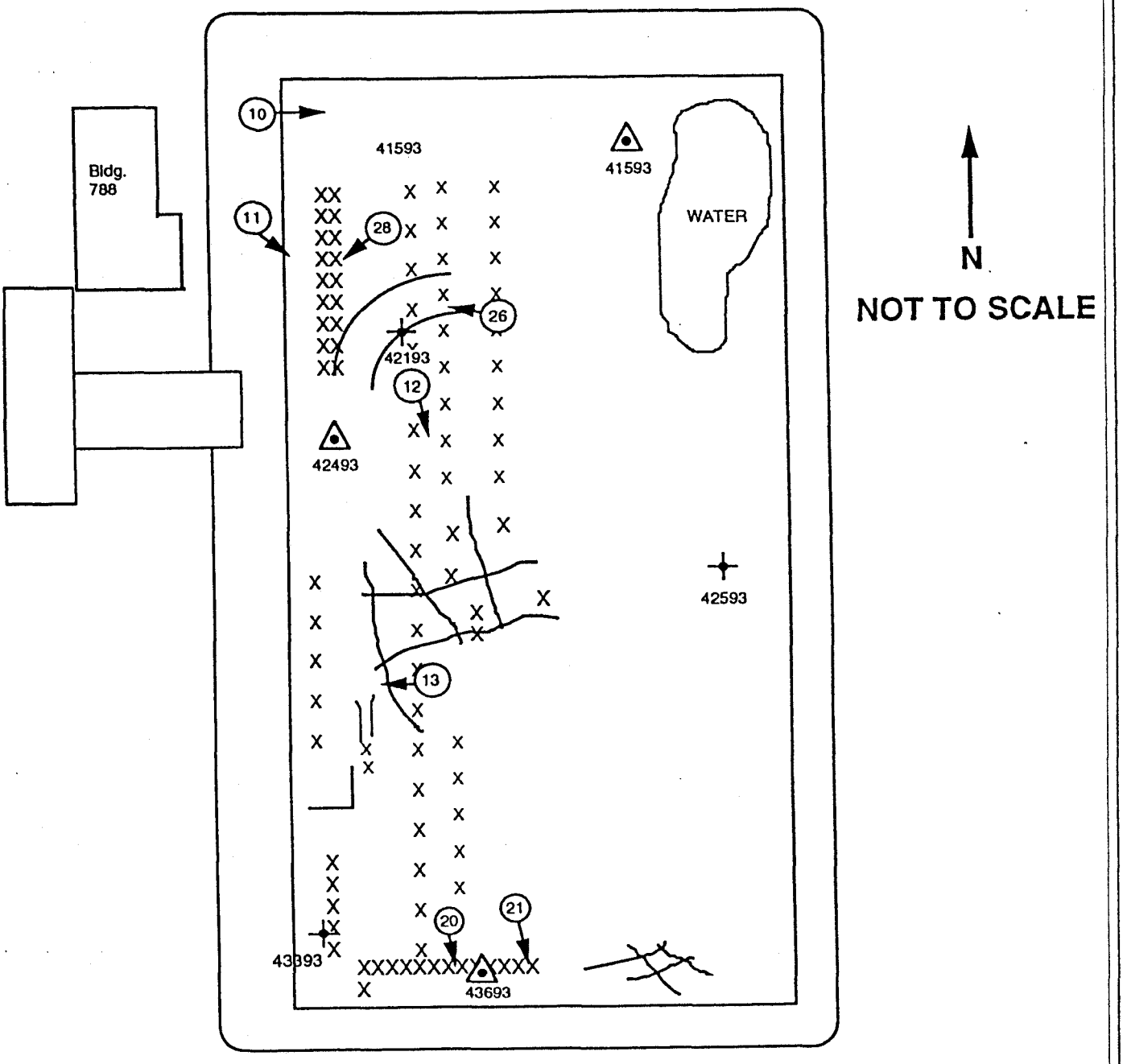

12 = Camera Vantage Point and Exposure Number

X = Mud Crack or Bubbling

= Distinct Individual Crack

43693 = Proposed Vadose Zone Borehole Location

43393 = Proposed Borehole Location

PREPARED FOR
U.S. DEPARTMENT OF ENERGY
ROCKY FLATS PLANT
GOLDEN, COLORADO

Figure II.3.1-16

Solar Evaporation Ponds
Operable Unit No. 4, IM/IRA EA DD
Sketch of SEP 207-A
Visual survey Results

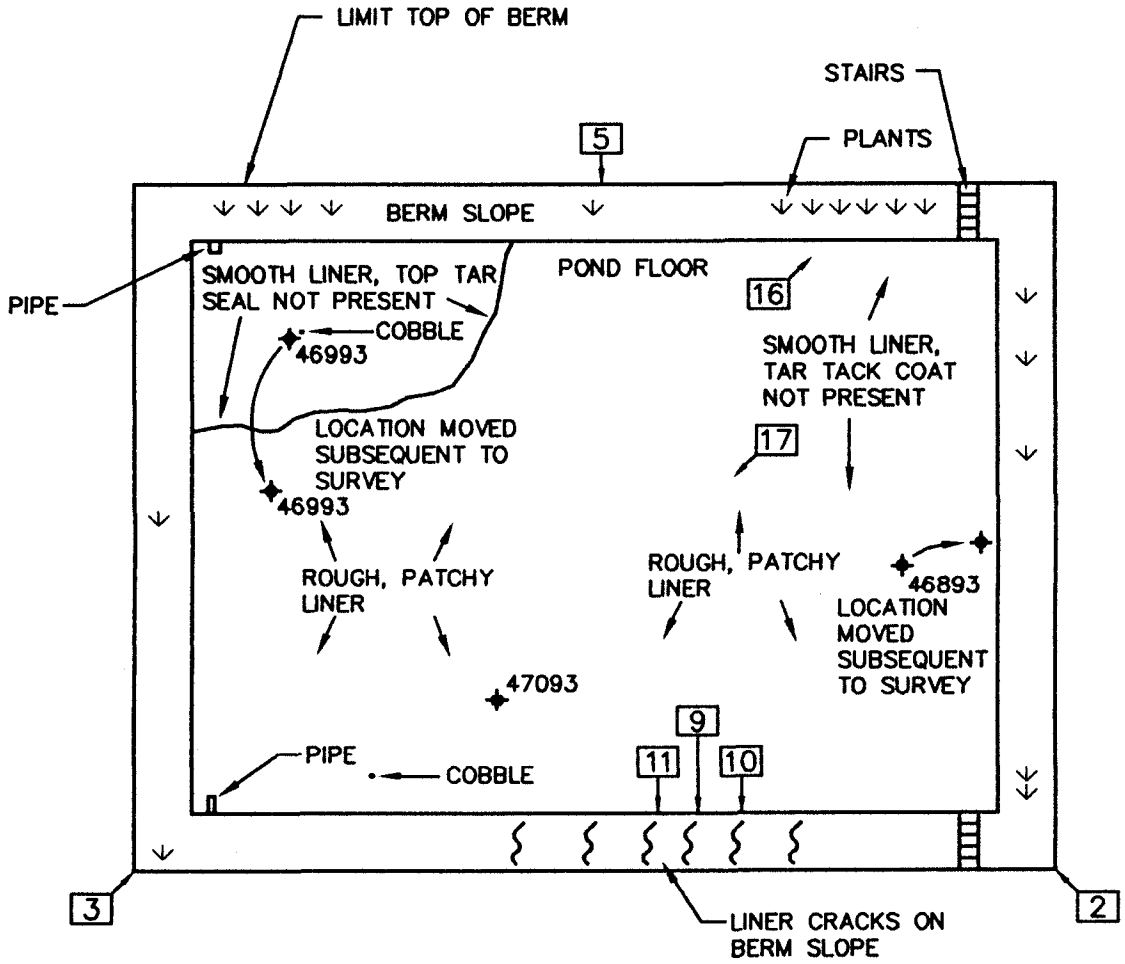

Not To Scale
(Approximately 1"=50')

LEGEND

1 Camera Vantage Point and Photograph Number (EG&G Roll No. 45142)

47093 Approximate Borehole Location

PREPARED FOR
U.S. DEPARTMENT OF ENERGY
ROCKY FLATS PLANT
GOLDEN, COLORADO

Figure II.3.1-17

Solar Evaporation Ponds
Operable Unit No. 4, IM/IRA EA DD
Sketch of SEP 207-B Center
Visual Survey Results

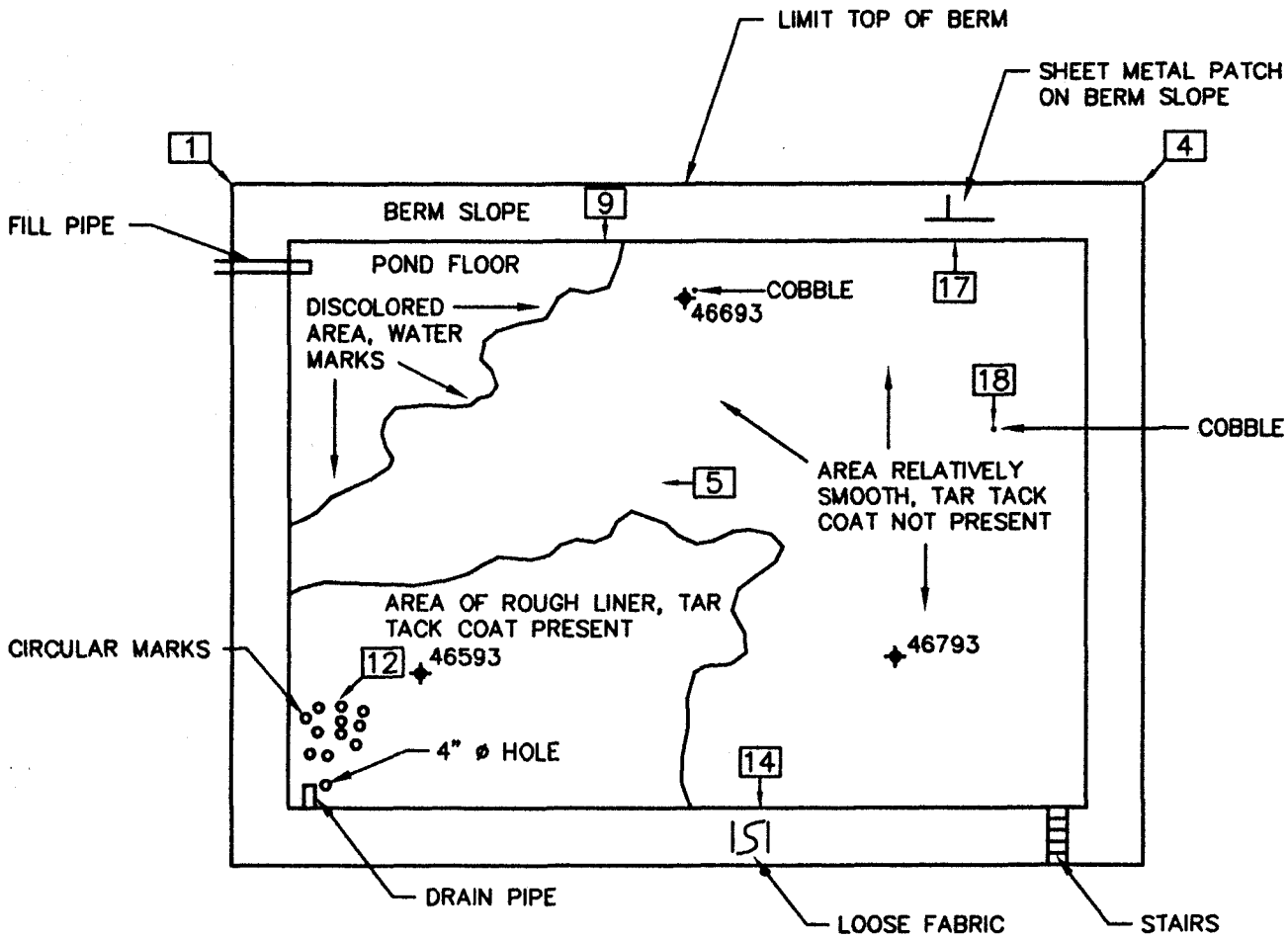

Not To Scale
(Approximately 1"=50')

LEGEND

1 Camera Vantage Point and Photograph Number (EG&G Roll No. 45142)

46793 Approximate Borehole Location

PREPARED FOR
U.S. DEPARTMENT OF ENERGY
ROCKY FLATS PLANT
GOLDEN, COLORADO

Figure II.3.1-18

Solar Evaporation Ponds
Operable Unit No. 4, IM/IRA EA DD
Sketch of SEP 207-B North
Visual Survey Results

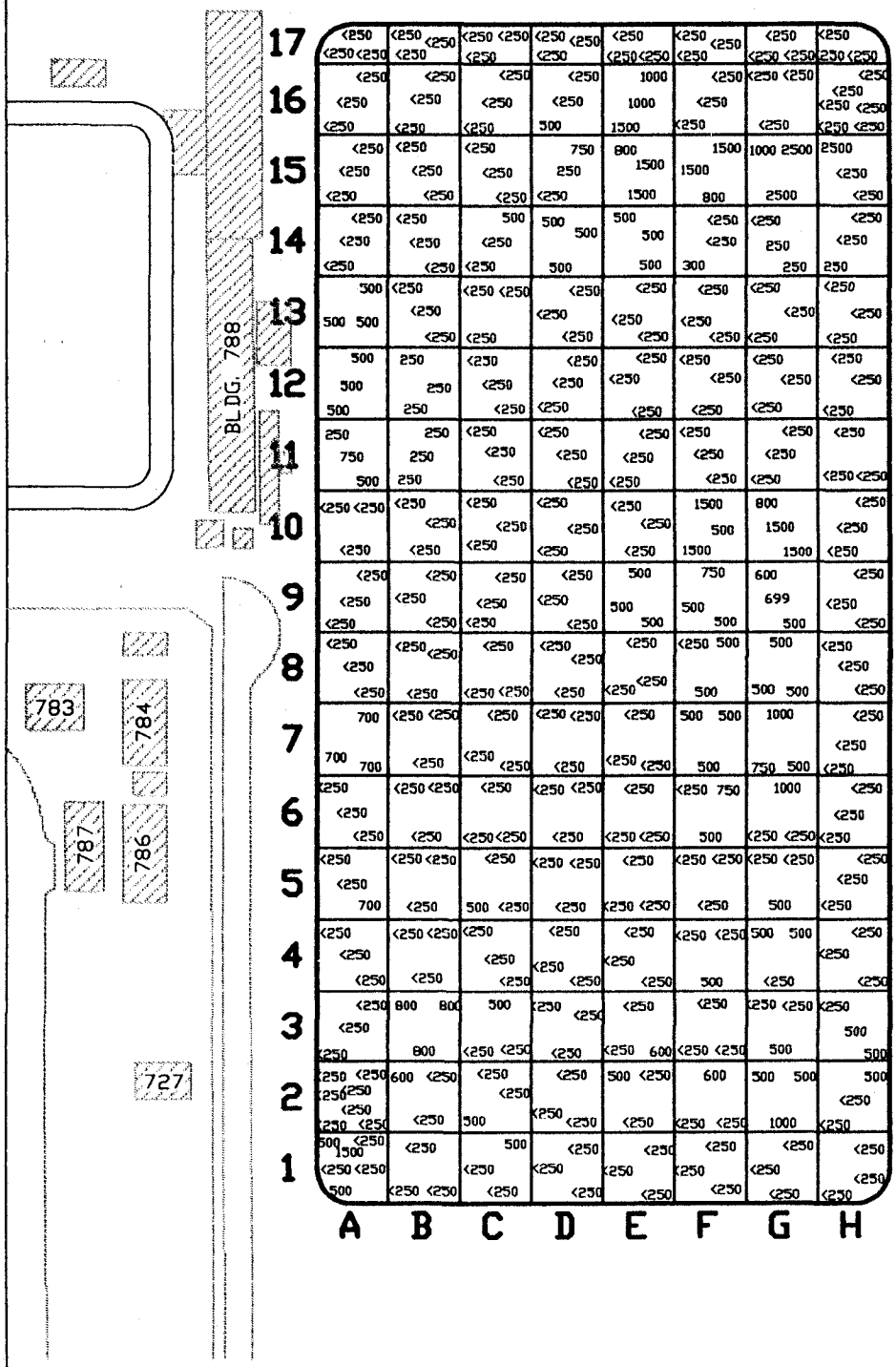

LEGEND

- Paved Roads
- Buildings
- 500 Radiological Reading

NOTES

1. SEP 207-A Survey Was Completed By E.G.&G.
2. Total Alpha Survey Was Conducted Using Ludlum 12-1A Meter And Air Proportional Detector.
3. Instrument Readings <250 cpm Are Considered Below Action Limits Per RFP Standard Operating Procedures.

PREPARED FOR

U.S. DEPARTMENT OF ENERGY

ROCKY FLATS PLANT
GOLDEN, COLORADO

Figure II.3.1-19

Solar Evaporation Ponds
Operable Unit No. 4, IM/IRA EA DD
SEP 207-A Total Alpha Radiation
Survey Results

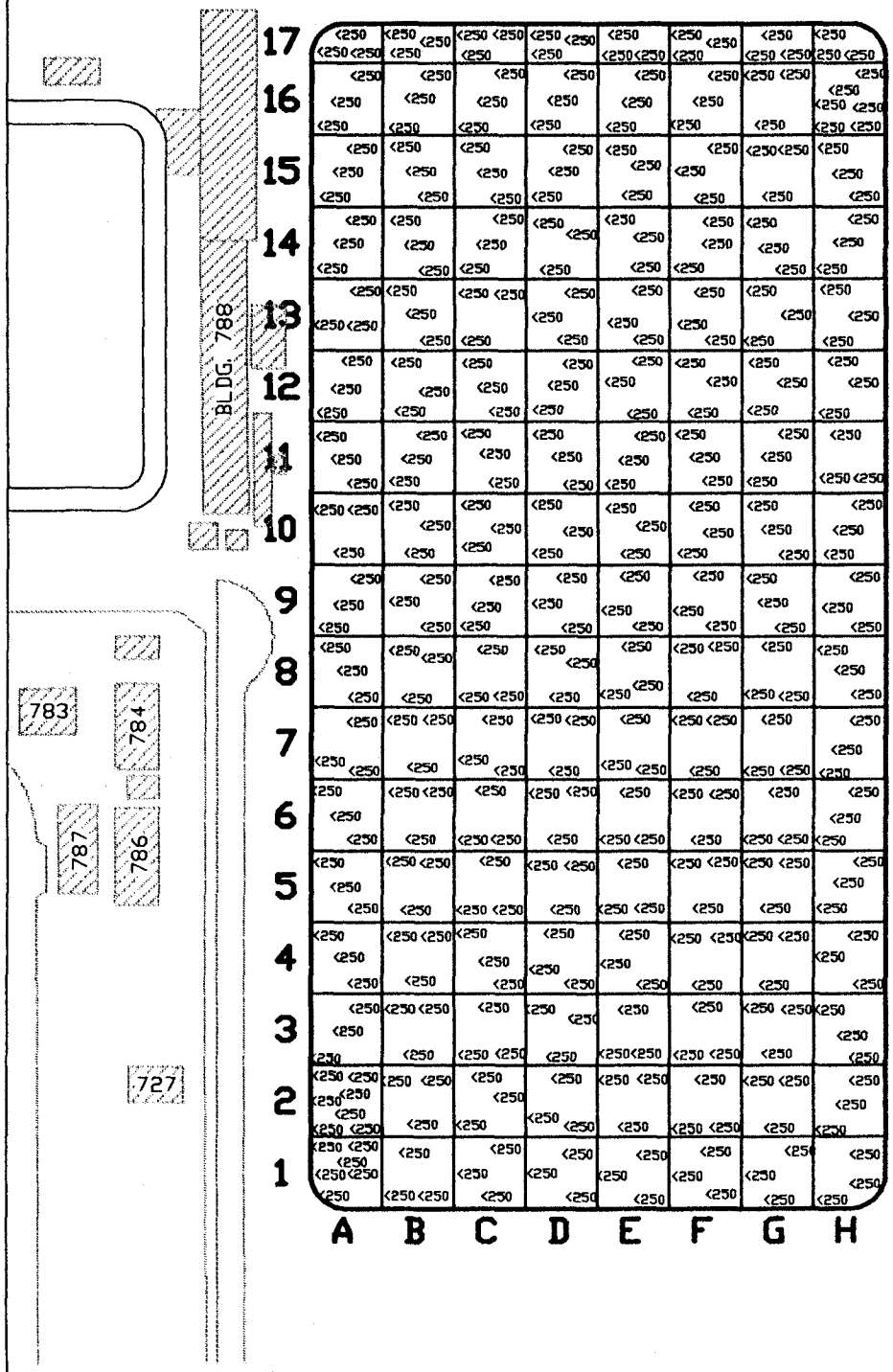

LEGEND

- Paved Roads
- Buildings
- <250 Radiological Reading

NOTES

1. SEP 207-A Survey Was Completed By E.G.&G.

PREPARED FOR

U.S. DEPARTMENT OF ENERGY

ROCKY FLATS PLANT
GOLDEN, COLORADO

Figure II.3.1-20

Solar Evaporation Ponds
Operable Unit No. 4, IM/IRA EA DD
SEP 207-A Removable (Smear) Alpha
Radiation Survey Results

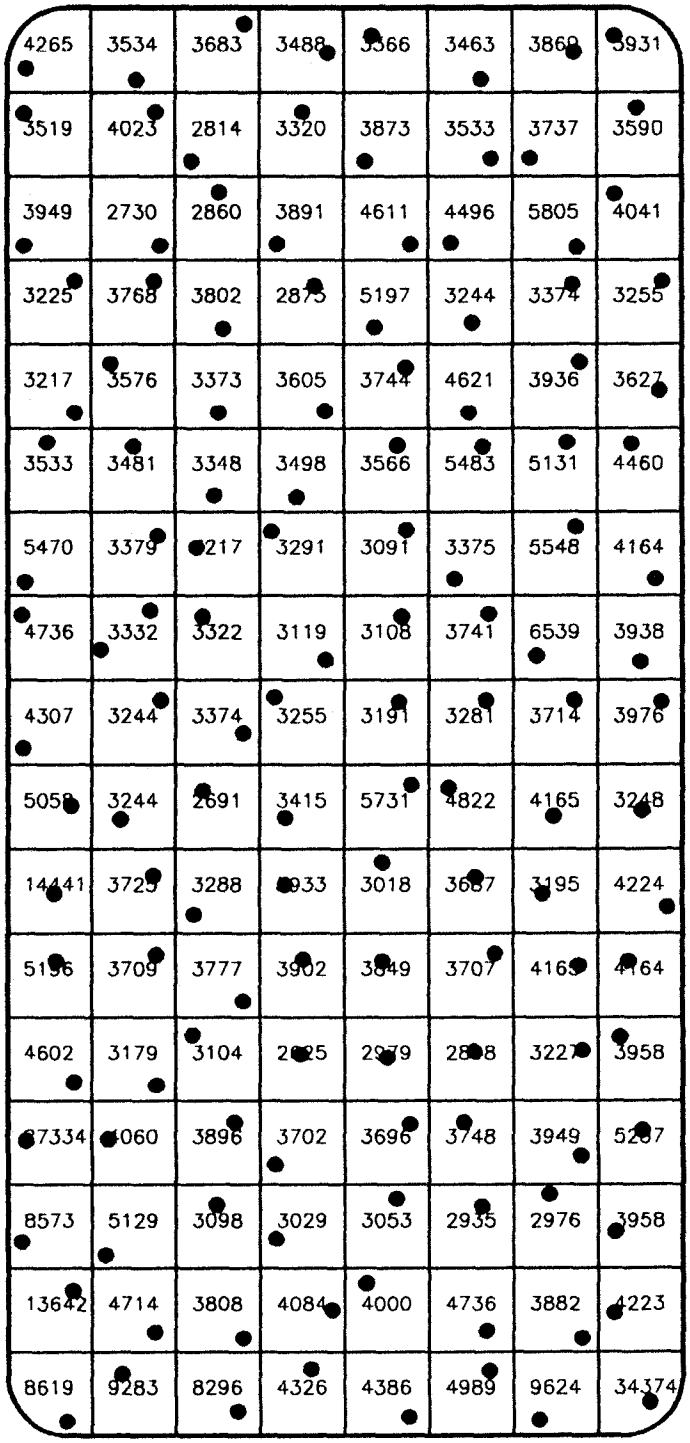

LEGEND

5805 **FIDLER Reading In Counts Per Minute (cpm)**

● **Location Where FIDLER Reading Was Taken**

NOTES

1. **FIDLER Survey Conducted By E.G.&G.**
2. **Calculated Background = 3618 cpm.**

Approximate Scale: 1 Inch = 60 Feet

PREPARED FOR

U.S. DEPARTMENT OF ENERGY

ROCKY FLATS PLANT
GOLDEN, COLORADO

Figure II.3.1-21

Solar Evaporation Ponds
Operable Unit No. 4, IM/IRA EA DD
SEP 207-A Gamma (FIDLER)
Radiation Survey Results

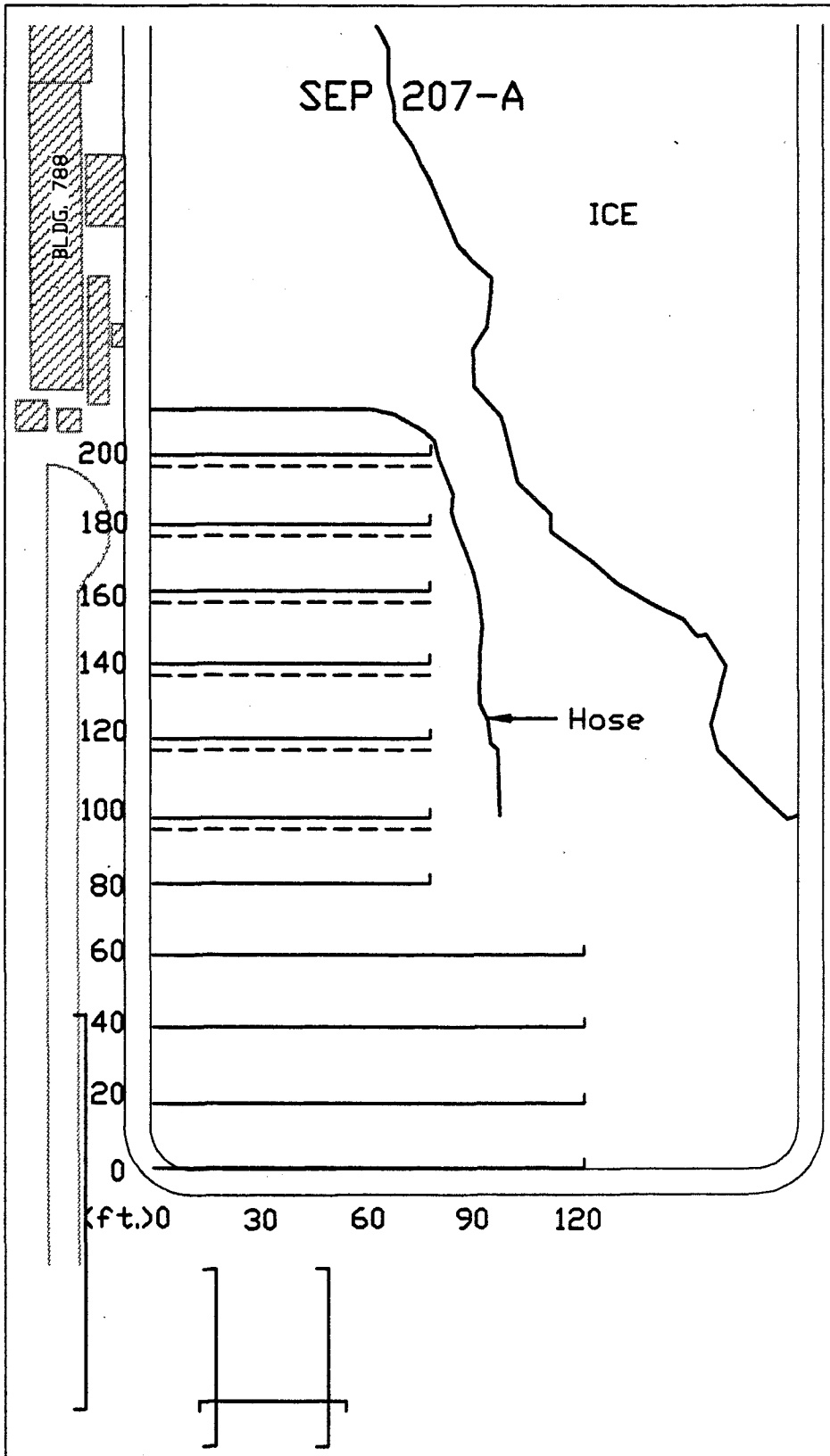

LEGEND

- Paved Roads
- Buildings
- 300 MHz GPR Line
- 900 MHz GPR Line
- Construction Yard Field Tests

NOTES

1. Survey Date: 12/92

Not To Scale

PREPARED FOR
U.S. DEPARTMENT OF ENERGY
ROCKY FLATS PLANT
GOLDEN, COLORADO

Figure II.3.1-32

Solar Evaporation Ponds
Operable Unit No. 4, IM/IRA EA DD
GPR Survey
SEP 207-A Area

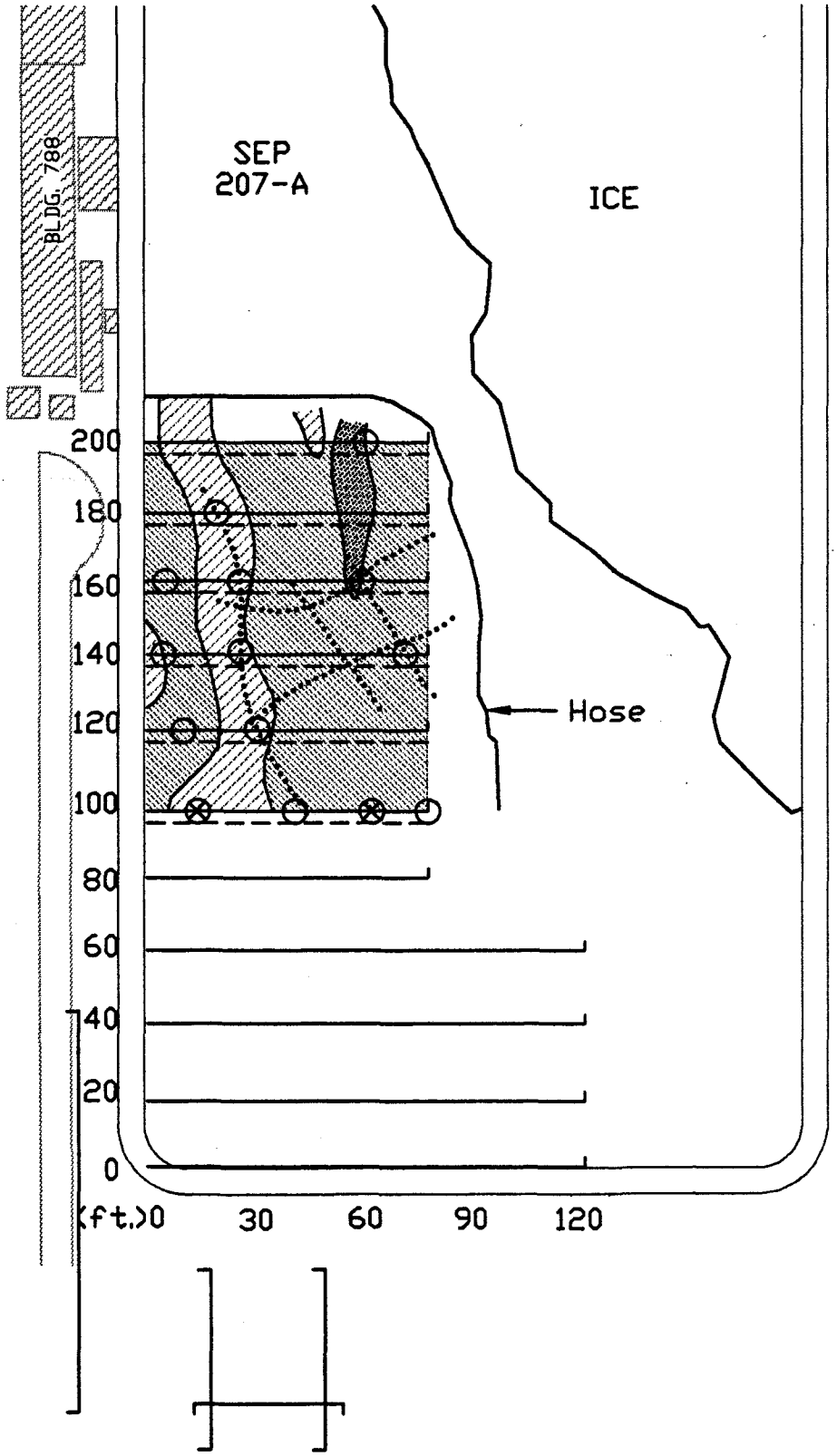

LEGEND

- Paved Roads
- Buildings
- ZONE 1 Wide Space Layer Zone
- ZONE 2 Near Surface Multi-Layer Zone
- ZONE 3 Synclinal Zone
- Moisture Anomaly
- Possible Metal Object Anomaly
- 300 MHz GPR Line
- 900 MHz GPR Line
- Construction Yard Field Tests
- Location Of Cracks In Liner From Visual Survey

NOTES

1. Survey Date: 12/92

Not To Scale

PREPARED FOR

U.S. DEPARTMENT OF ENERGY

ROCKY FLATS PLANT
GOLDEN, COLORADO

Figure II.3.1-35

Solar Evaporation Ponds
Operable Unit No. 4, IM/IRA EA DD
Interpreted GPR Data
SEP 207-A - 900 MHz Antenna

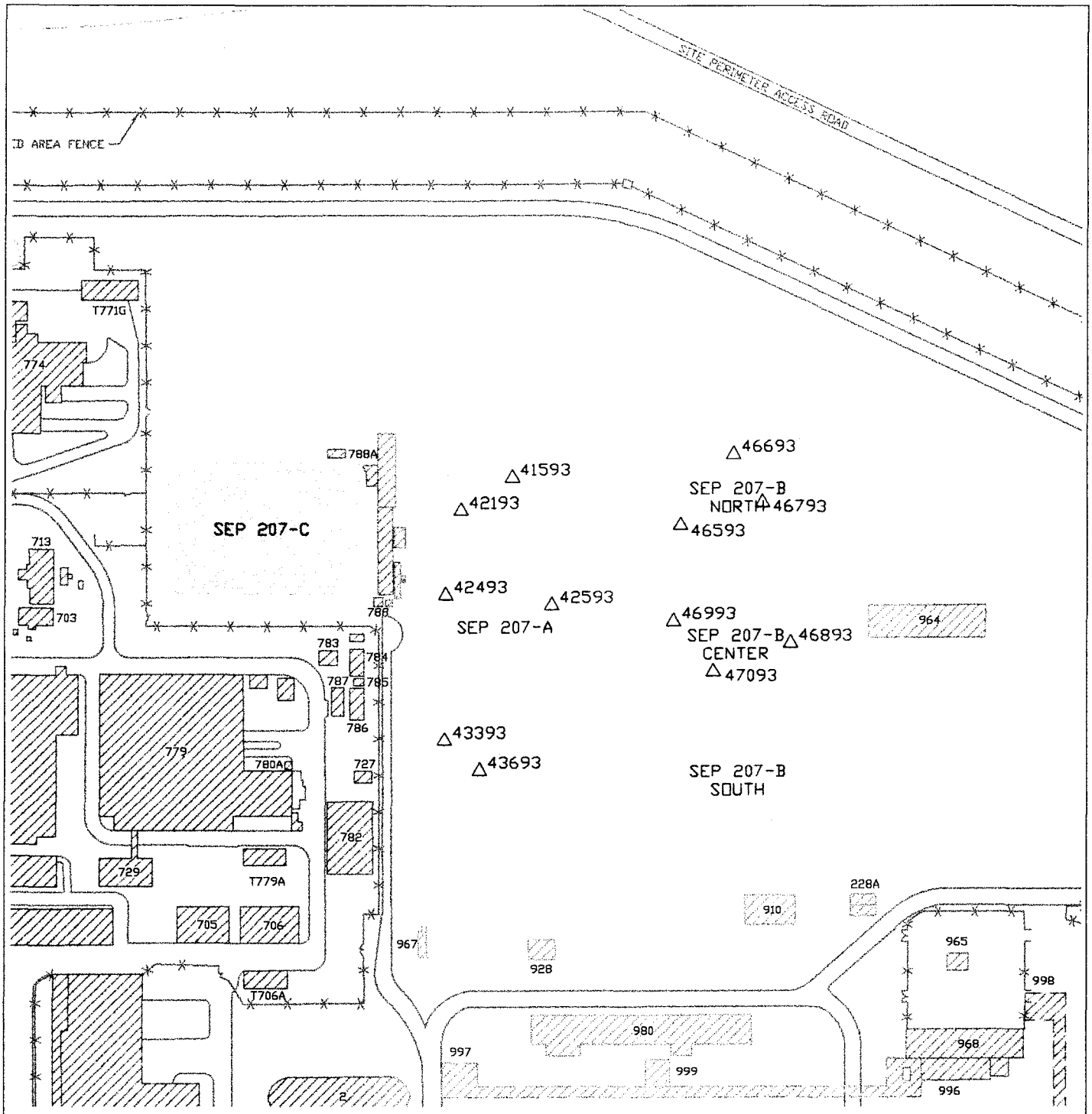

LEGEND

- Streams
- Paved Roads
- Buildings
- Fence
- Solar Evaporation Ponds (SEP)
- △43393 Sampling Location and Identification

PREPARED FOR

U.S. DEPARTMENT OF ENERGY

ROCKY FLATS PLANT
GOLDEN, COLORADO

Figure II.3.1-36

Solar Evaporation Ponds
Operable Unit No. 4, IM/IRA EA DD
Existing Ponds Liner, Subgrade,
And Subsurface Sampling Locations

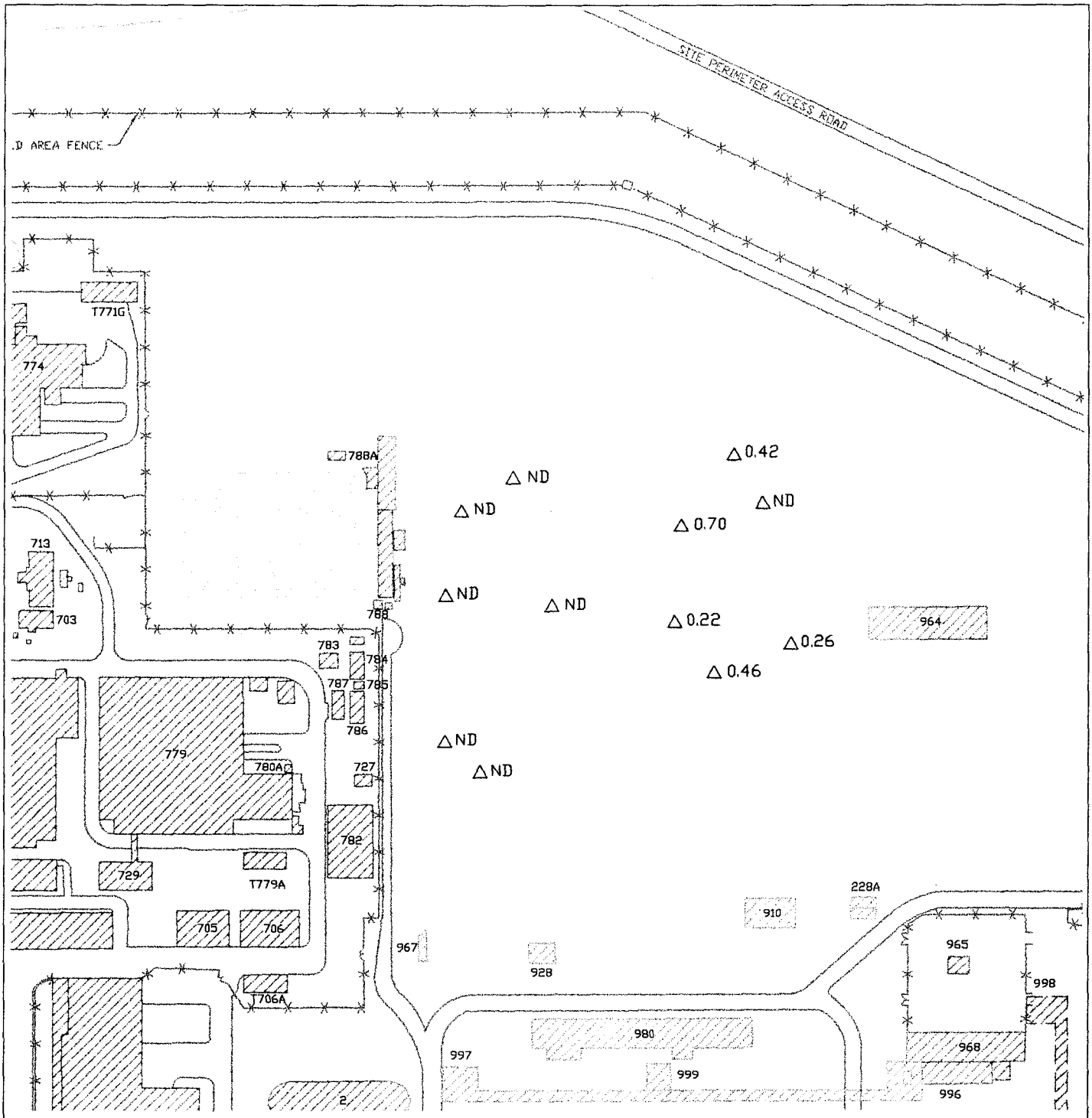

LEGEND

- Streams
- Paved Roads
- Buildings
- Fence
- Solar Evaporation Ponds (SEP)
- △ Sampling Location
- 0.70 Result in mg/kg
- ND Not detected

PREPARED FOR

U.S. DEPARTMENT OF ENERGY

ROCKY FLATS PLANT
GOLDEN, COLORADO

Figure II.3.1-37

Solar Evaporation Ponds
Operable Unit No. 4, IM/IRA EA DD
Existing Ponds Liner Sampling Results
Beryllium

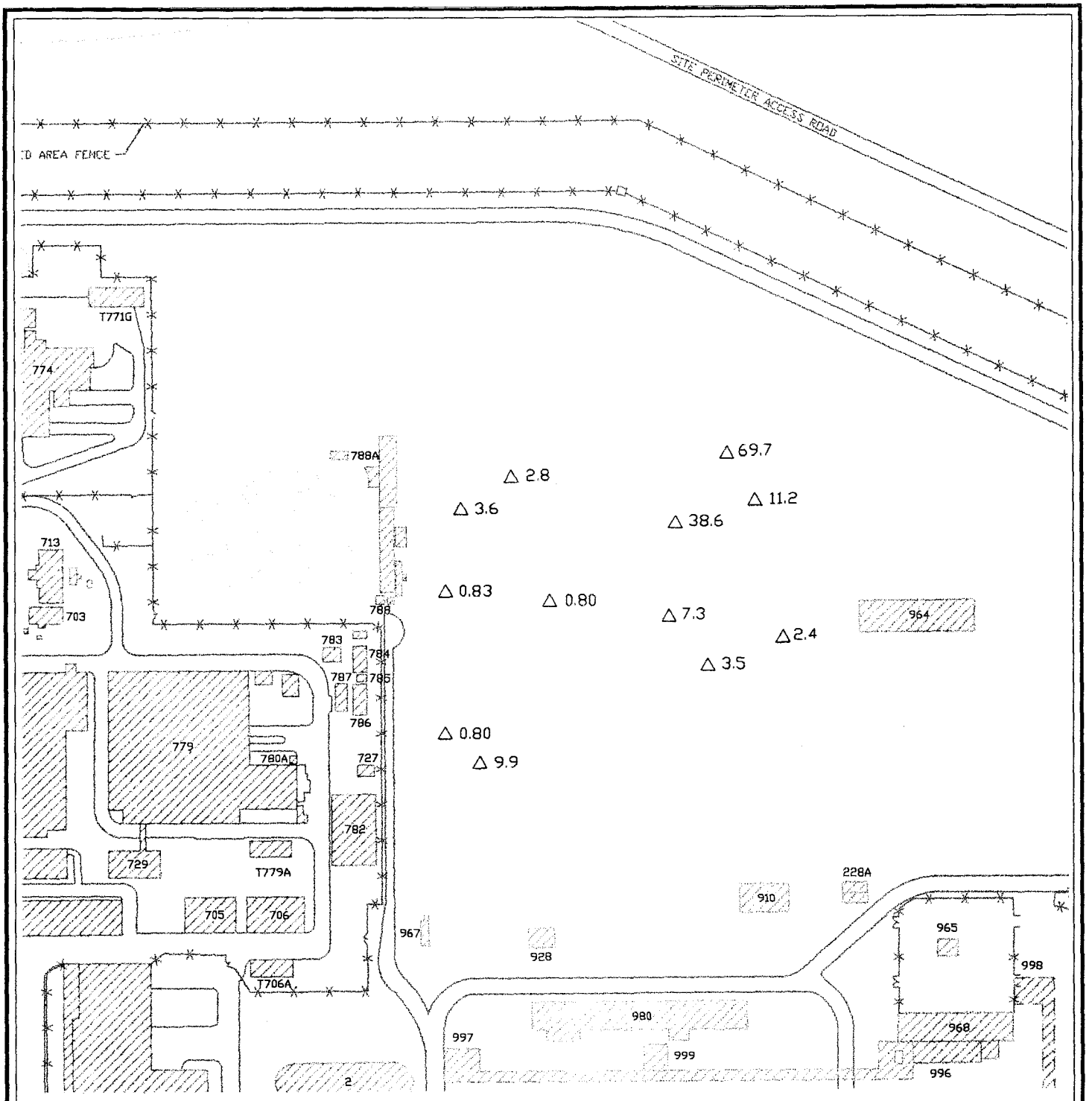

LEGEND

- Streams
- Paved Roads
- Buildings
- Fence
- Solar Evaporation Ponds (SEP)
- △ Sampling Location
- 0.80 Result in mg/kg

PREPARED FOR

U.S. DEPARTMENT OF ENERGY

ROCKY FLATS PLANT
GOLDEN, COLORADO

Figure II.3.1-38

Solar Evaporation Ponds
Operable Unit No. 4, IM/IRA EA DD
Existing Ponds Liner Sampling Results
Cadmium

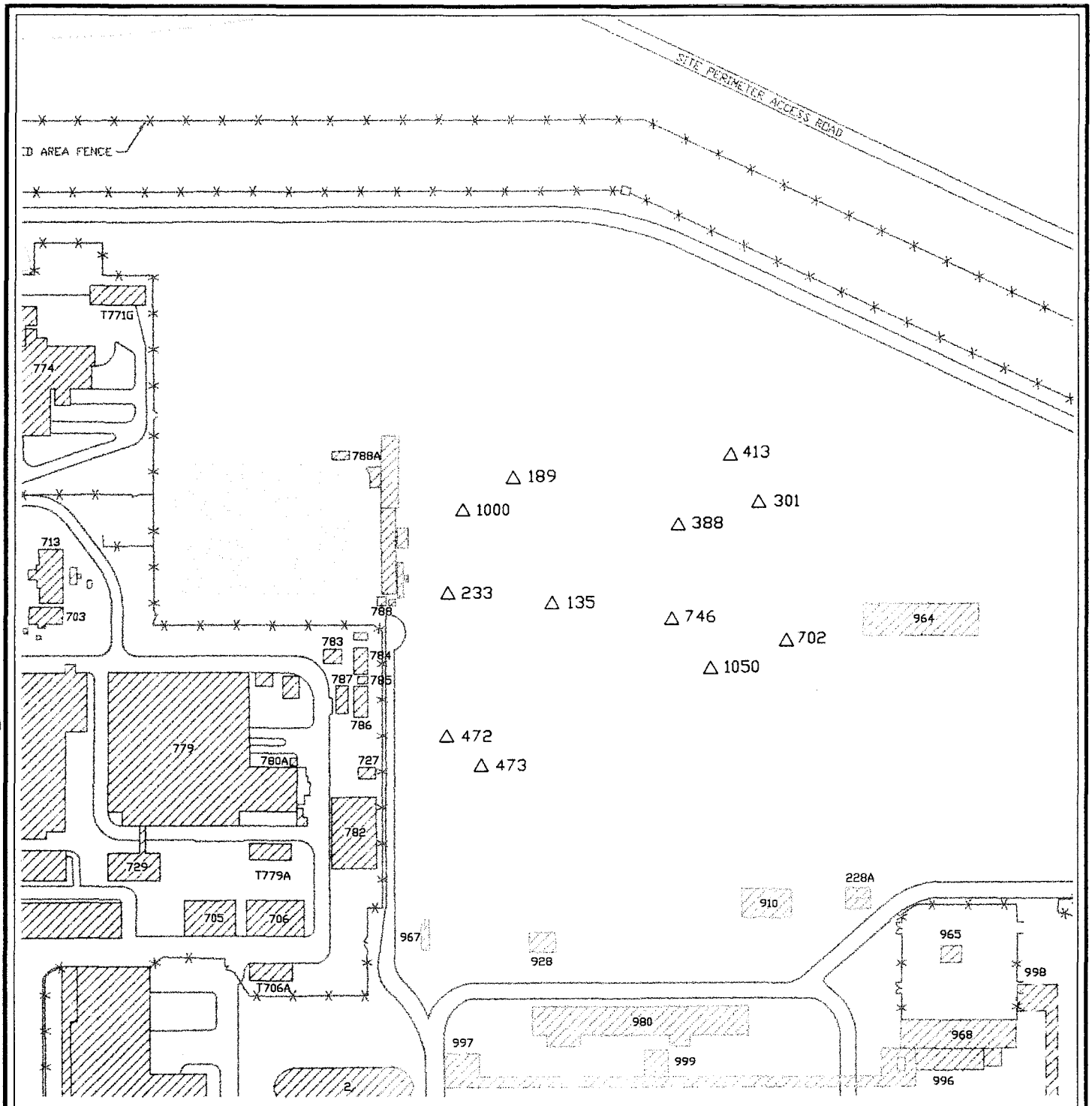

LEGEND

- Streams
- Paved Roads
- Buildings
- Fence
- Solar Evaporation Ponds (SEP)
- △ Sampling Location
- 472 Result in mg/kg

100 0 100 200 300 FEET

PREPARED FOR

U.S. DEPARTMENT OF ENERGY

ROCKY FLATS PLANT
GOLDEN, COLORADO

Figure II.3.1-39

Solar Evaporation Ponds
Operable Unit No. 4, IM/IRA EA DD
Existing Ponds Liner Sampling Results
Sodium

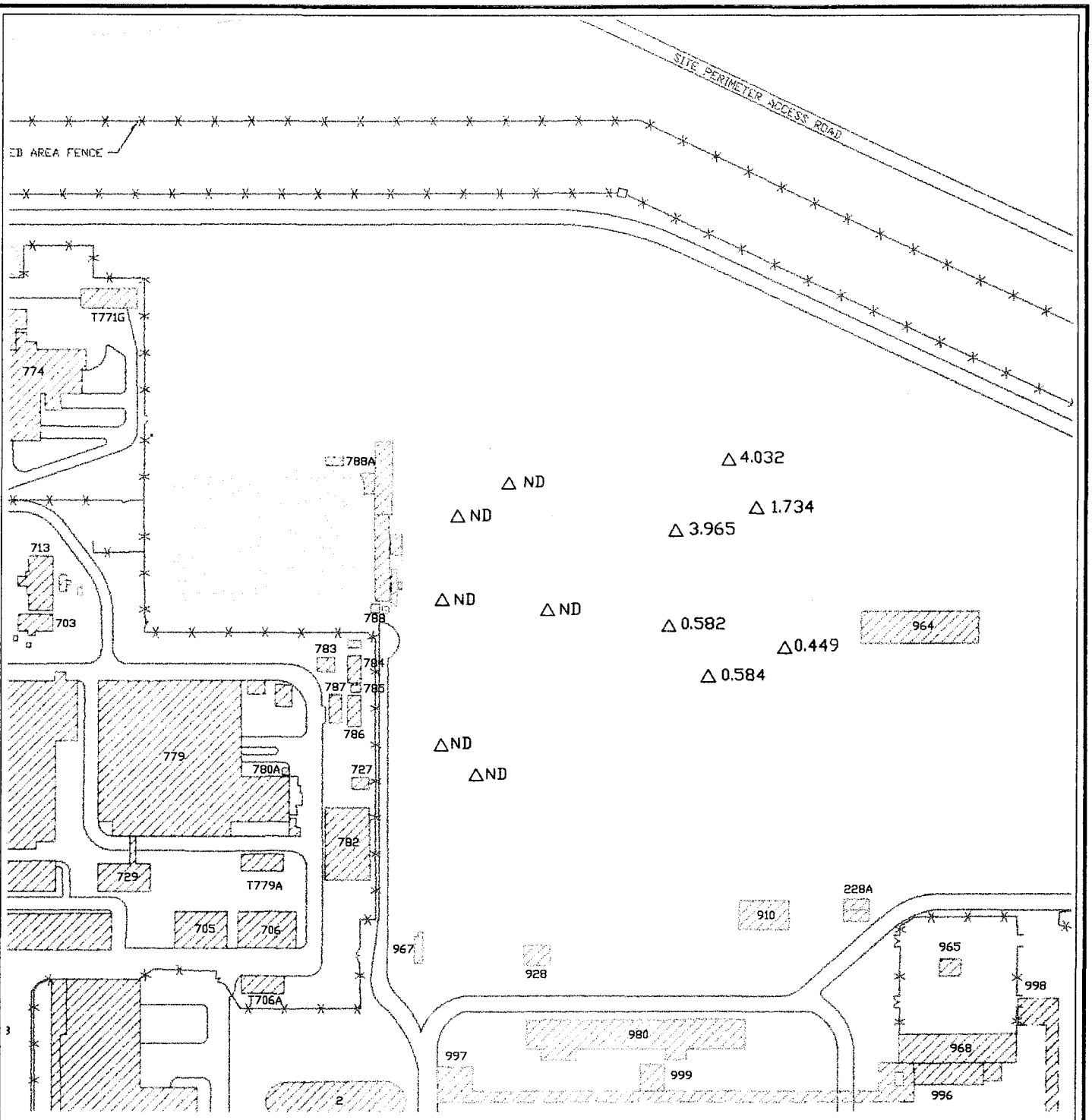

LEGEND

- Streams
- Paved Roads
- Buildings
- Fence
- Solar Evaporation Ponds (SEP)
- △ Sampling Location
- 0.449 Result in pCi/g
- ND Not Detected

PREPARED FOR

U.S. DEPARTMENT OF ENERGY

ROCKY FLATS PLANT
GOLDEN, COLORADO

Figure II.3.1-40

Solar Evaporation Ponds
Operable Unit No. 4, IM/IRA EA DD
Existing Ponds Liner Sampling Results
Americium 241

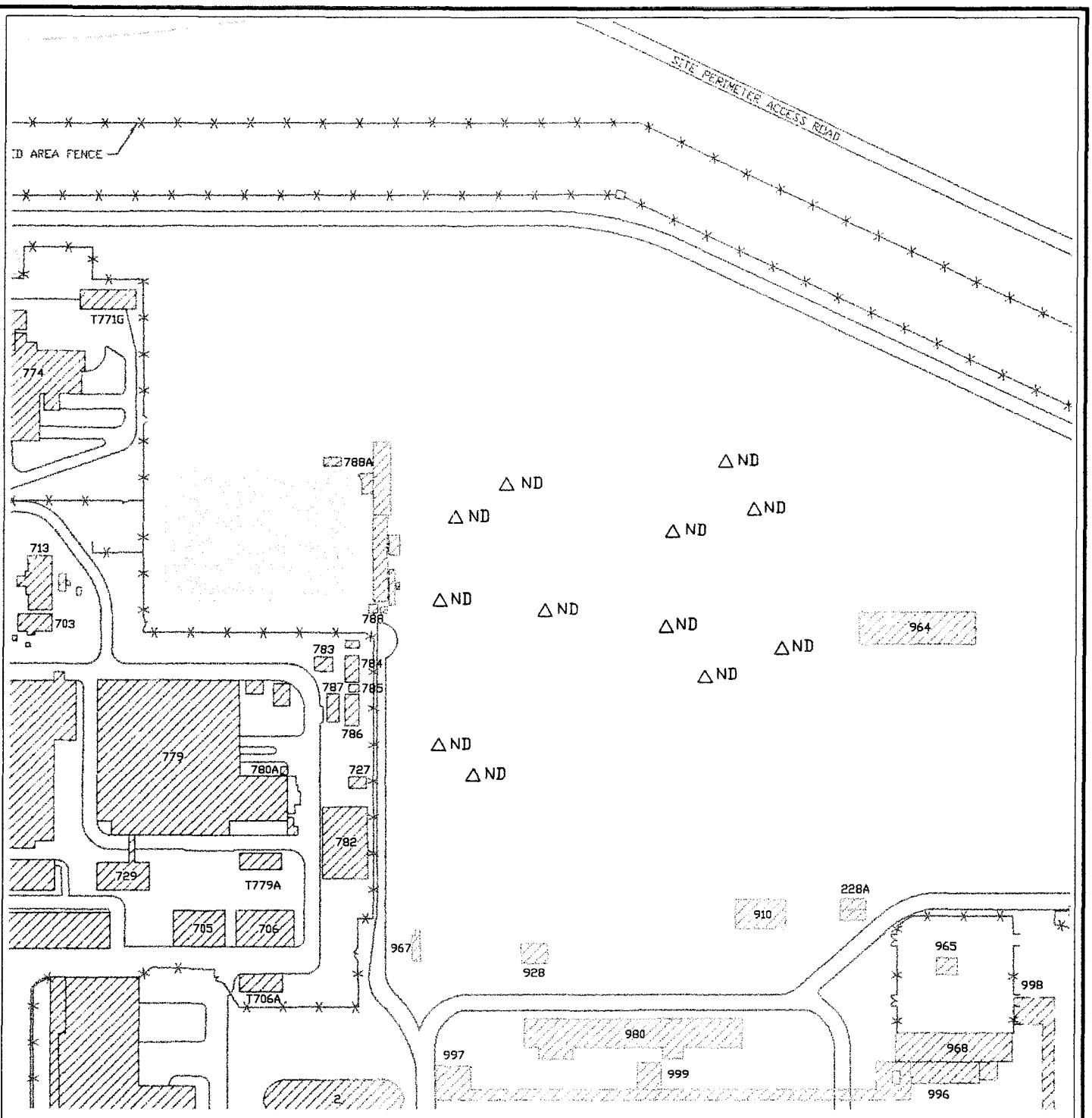

LEGEND

- Streams
- Paved Roads
- Buildings
- Fence
- Solar Evaporation Ponds (SEP)
- △ Sampling Location
- ND Not Detected

PREPARED FOR

U.S. DEPARTMENT OF ENERGY

ROCKY FLATS PLANT
GOLDEN, COLORADO

Figure II.3.1-41

Solar Evaporation Ponds
Operable Unit No. 4, IM/IRA EA DD
Existing Ponds Liner Sampling Results
Cesium-134

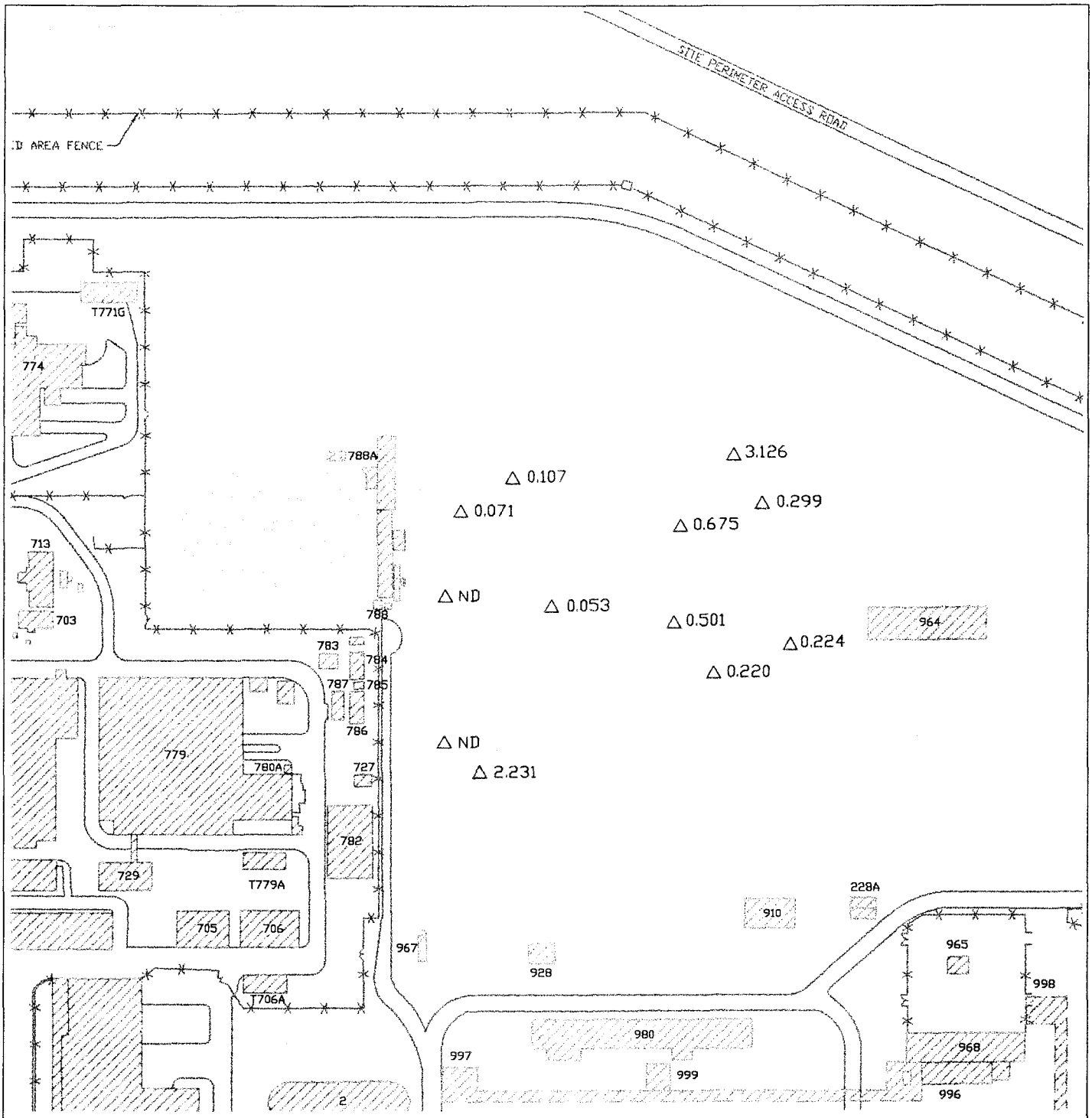

LEGEND

- Streams
- Paved Roads
- Buildings
- Fence
- Solar Evaporation Ponds (SEP)
- △ Sampling Location
- 2.231 Result in pCi/g
- ND Not Detected

PREPARED FOR

U.S. DEPARTMENT OF ENERGY

ROCKY FLATS PLANT
GOLDEN, COLORADO

Figure II.3.1-42

Solar Evaporation Ponds
Operable Unit No. 4, IM/IRA EA DD
Existing Ponds Liner Sampling Results
Plutonium 239/240

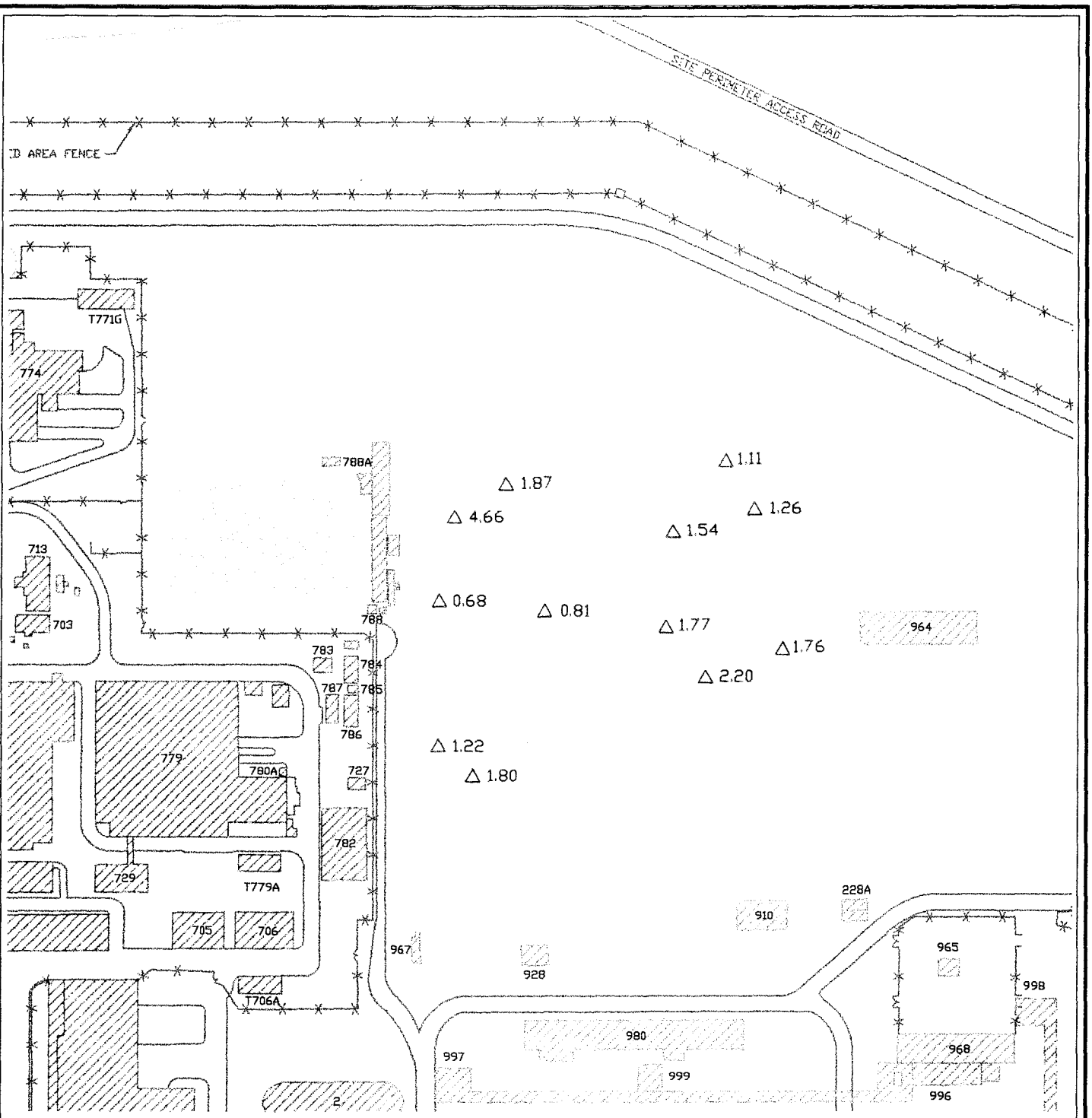

100 0 100 200 300 FEET

LEGEND

- Streams
- Paved Roads
- Buildings
- Fence
- Solar Evaporation Ponds (SEP)
- △ Sampling Location
- 1.22 Result in pCi/g

PREPARED FOR

U.S. DEPARTMENT OF ENERGY

ROCKY FLATS PLANT
GOLDEN, COLORADO

Figure II.3.1-43

Solar Evaporation Ponds
Operable Unit No. 4, IM/IRA EA DD
Existing Ponds Liner Sampling Results
Uranium 233/234

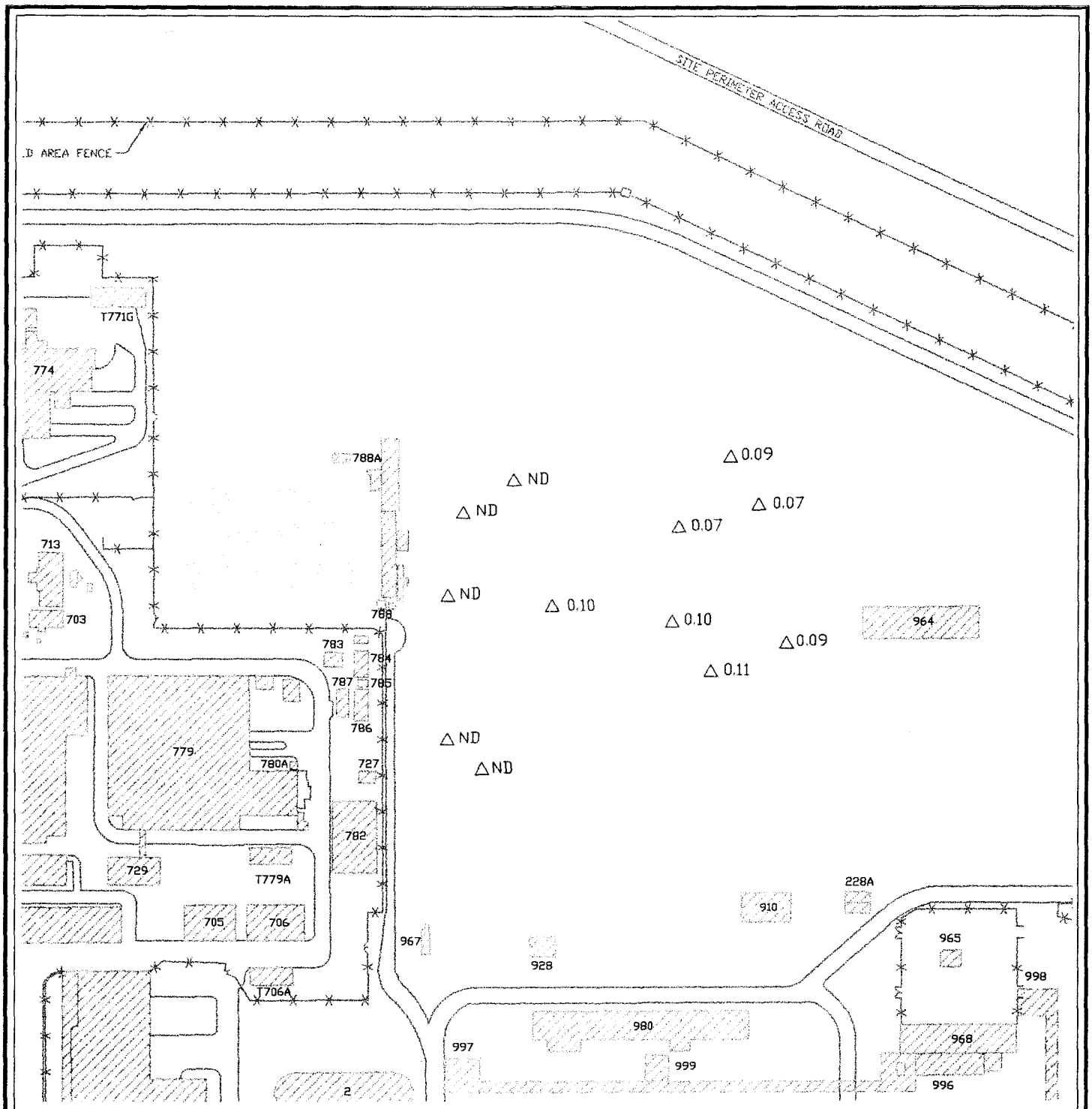

LEGEND

- Streams
- Paved Roads
- Buildings
- Fence
- Solar Evaporation Ponds (SEP)
- △ Sampling Location
- 0.70 Result in pCi/g
- ND Not Detected

PREPARED FOR

U.S. DEPARTMENT OF ENERGY

ROCKY FLATS PLANT
GOLDEN, COLORADO

Figure II.3.1-44

Solar Evaporation Ponds
Operable Unit No. 4, IM/IRA EA DD
Existing Ponds Liner Sampling Results
Uranium 235

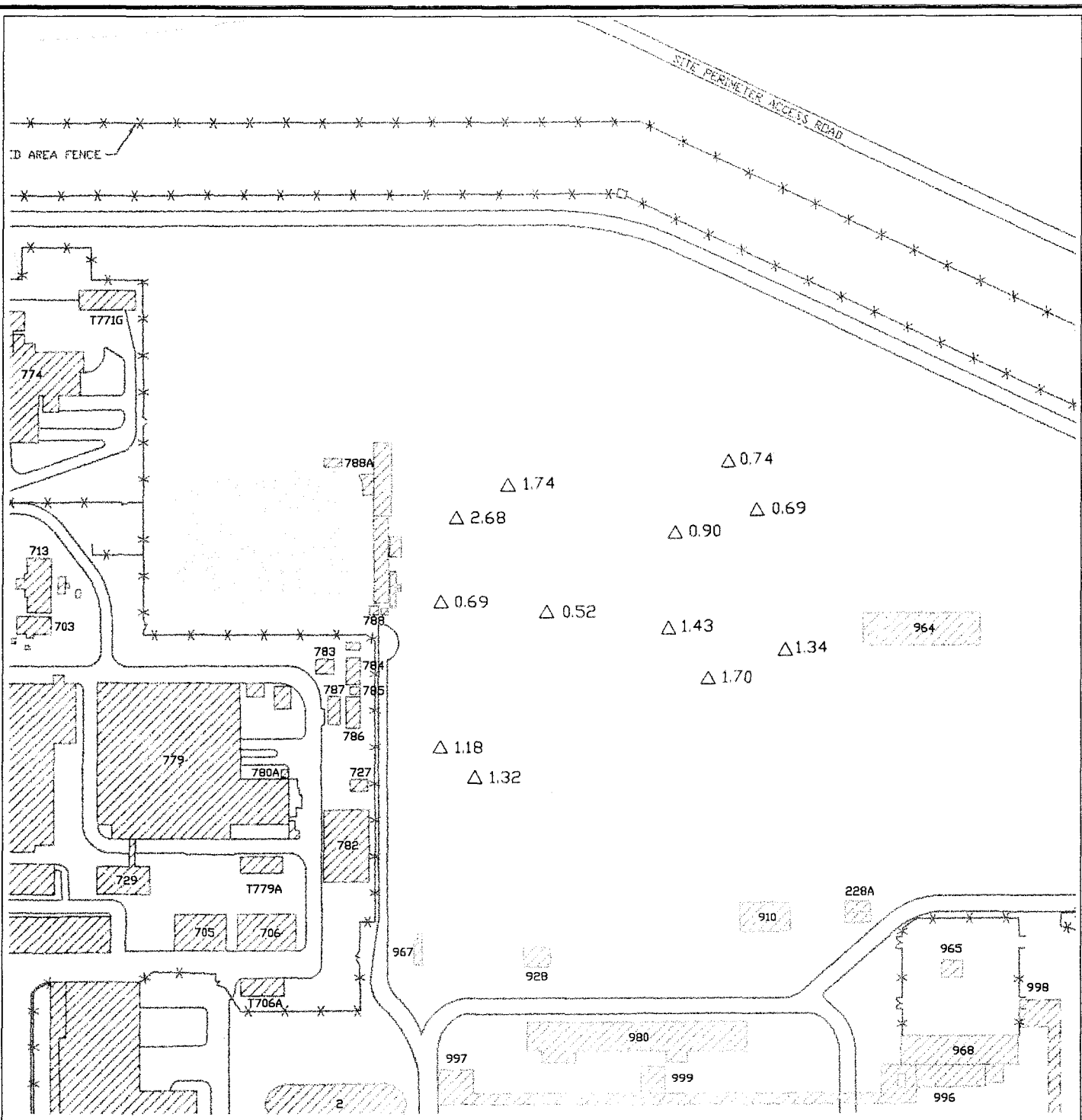

LEGEND

- Streams
- Paved Roads
- Buildings
- Fence
- Solar Evaporation Ponds (SEP)
- △ Sampling Location
- 1.18 Result in pCi/g

PREPARED FOR

U.S. DEPARTMENT OF ENERGY

ROCKY FLATS PLANT
GOLDEN, COLORADO

Figure II.3.1-45

Solar Evaporation Ponds
Operable Unit No. 4, IM/IRA EA DD
Existing Ponds Liner
Uranium 238

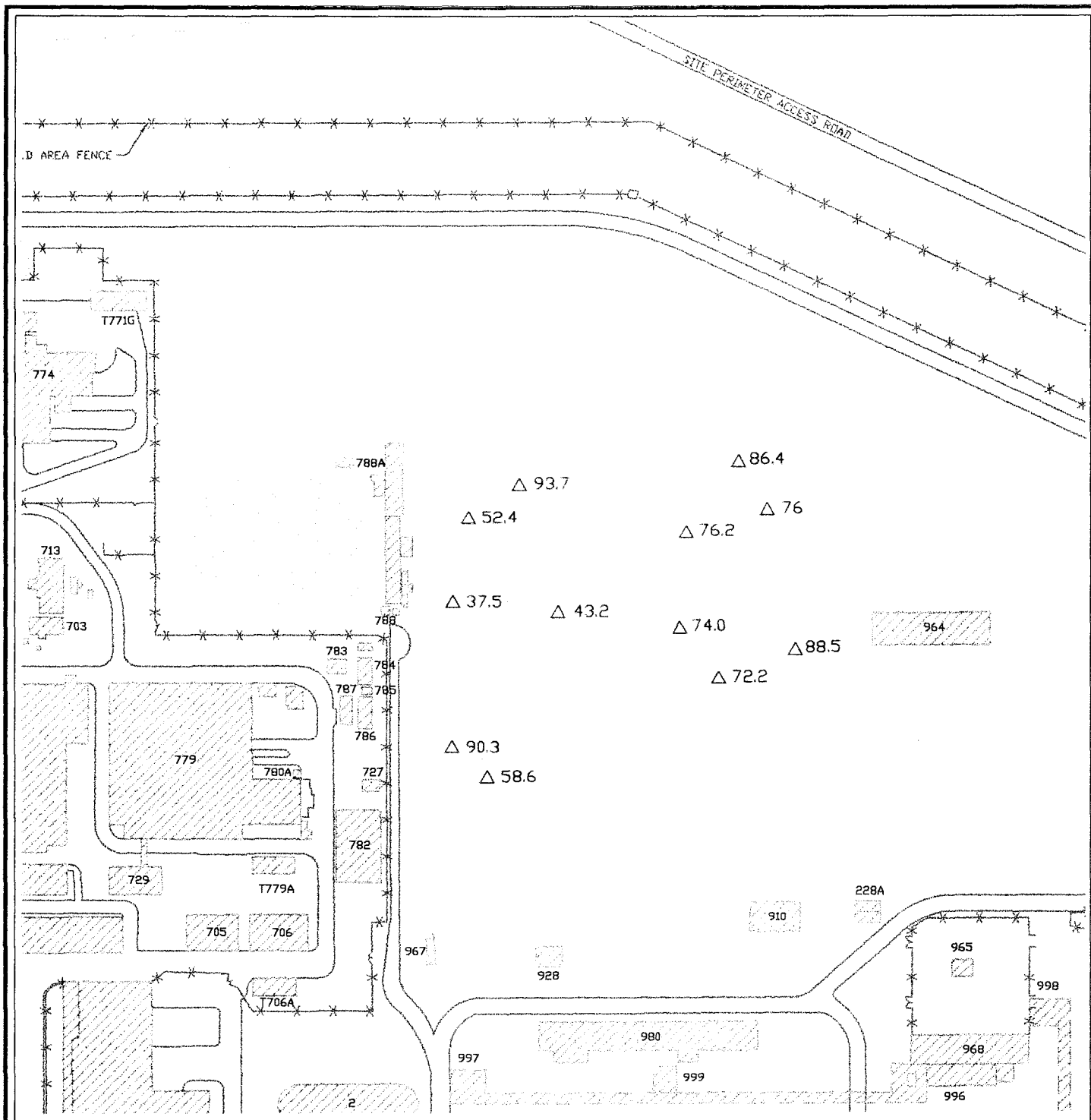

LEGEND

- Streams
- Paved Roads
- Buildings
- Fence
- Solar Evaporation Ponds (SEP)
- △ Sampling Location
- 58.6 Result in mg/kg

Note: Results in Red Exceed Background Level of 93.87 mg/kg

PREPARED FOR

U.S. DEPARTMENT OF ENERGY

ROCKY FLATS PLANT
GOLDEN, COLORADO

Figure II.3.1-46

Solar Evaporation Ponds
Operable Unit No. 4, IM/IRA EA DD
Existing Ponds Subgrade Sampling Results
Barium

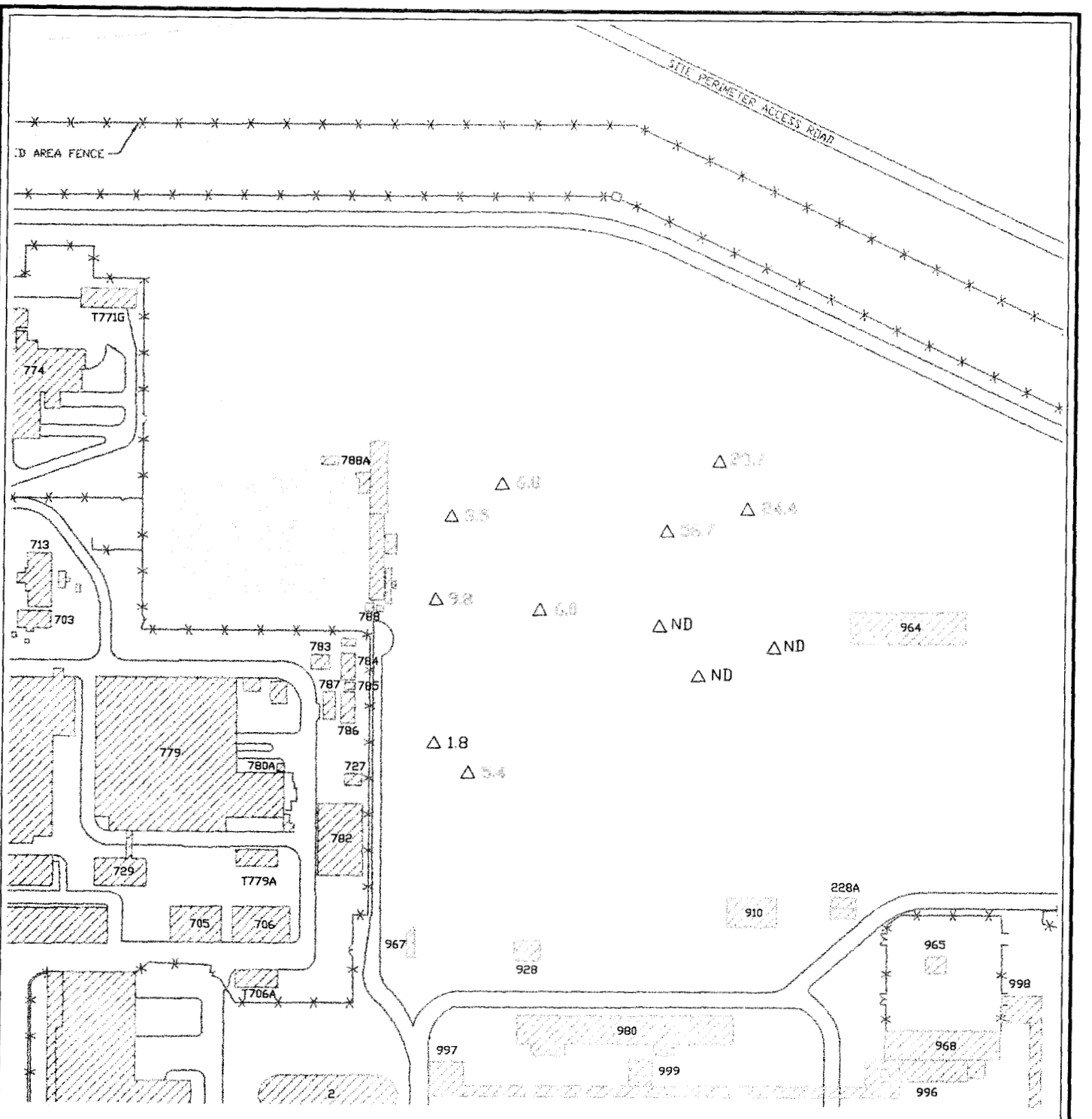

LEGEND

- Streams
- Paved Roads
- Buildings
- Fence
- Solar Evaporation Ponds (SEP)
- △ Sampling Location
- Result in mg/kg
- ND Not Detected

Note: Results in Red Exceed Background Level of 2.3 mg/kg

PREPARED FOR

U.S. DEPARTMENT OF ENERGY

ROCKY FLATS PLANT
GOLDEN, COLORADO

Figure II.3.1-47

Solar Evaporation Ponds
Operable Unit No. 4, IM/IRA EA DD
Existing Ponds Subgrade Sampling Results
Cadmium

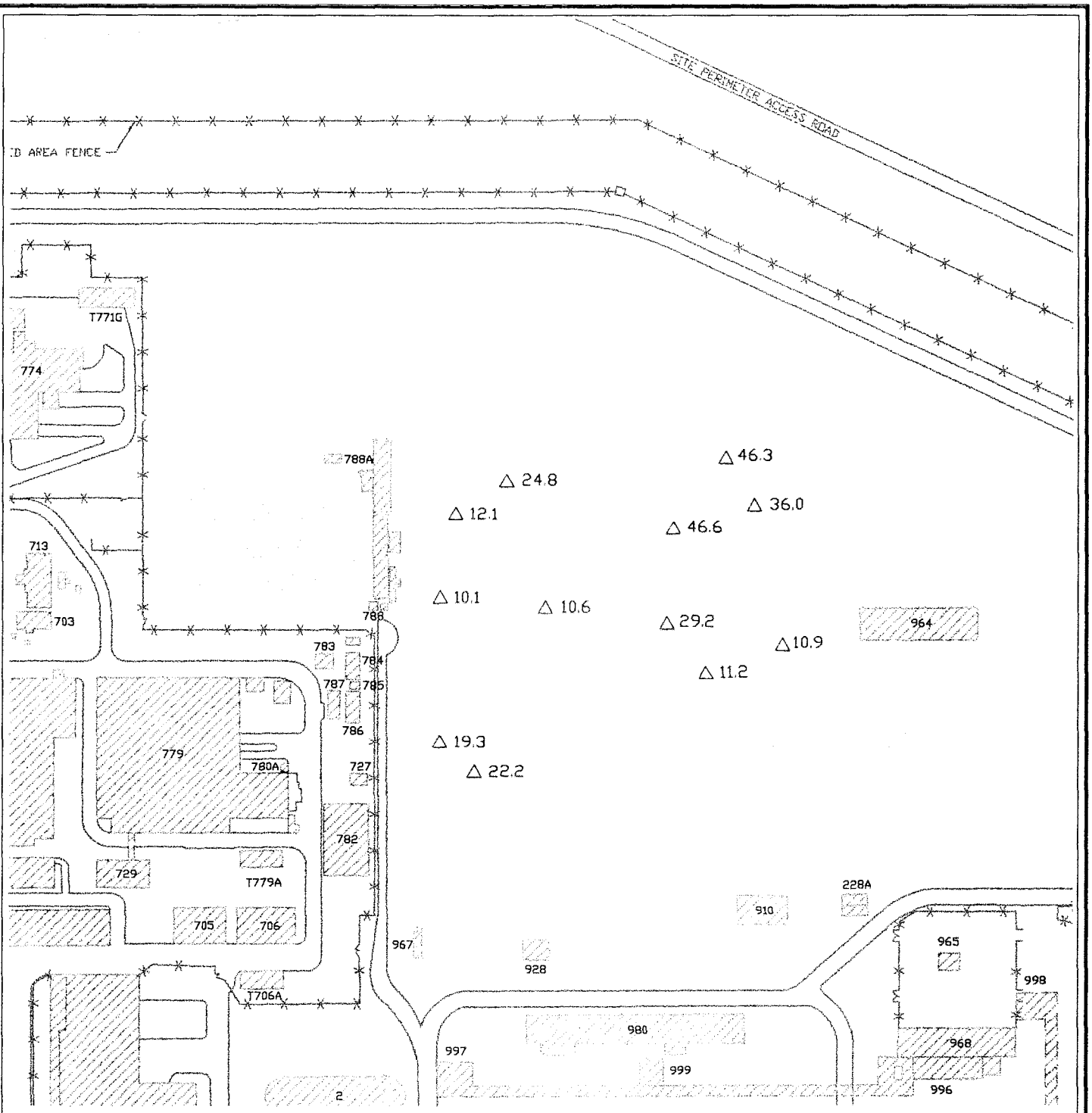

LEGEND

- Streams
- Paved Roads
- Buildings
- Fence
- Solar Evaporation Ponds (SEP)
- △ Sampling Location
- 36.0 Result in mg/kg

Note: Results in Red Exceed Background Level of 83.2 mg/kg

PREPARED FOR

U.S. DEPARTMENT OF ENERGY

ROCKY FLATS PLANT
GOLDEN, COLORADO

Figure II.3.1-48

Solar Evaporation Ponds
Operable Unit No. 4, IM/IRA EA DD
Existing Ponds Subgrade Sampling Results
Lithium

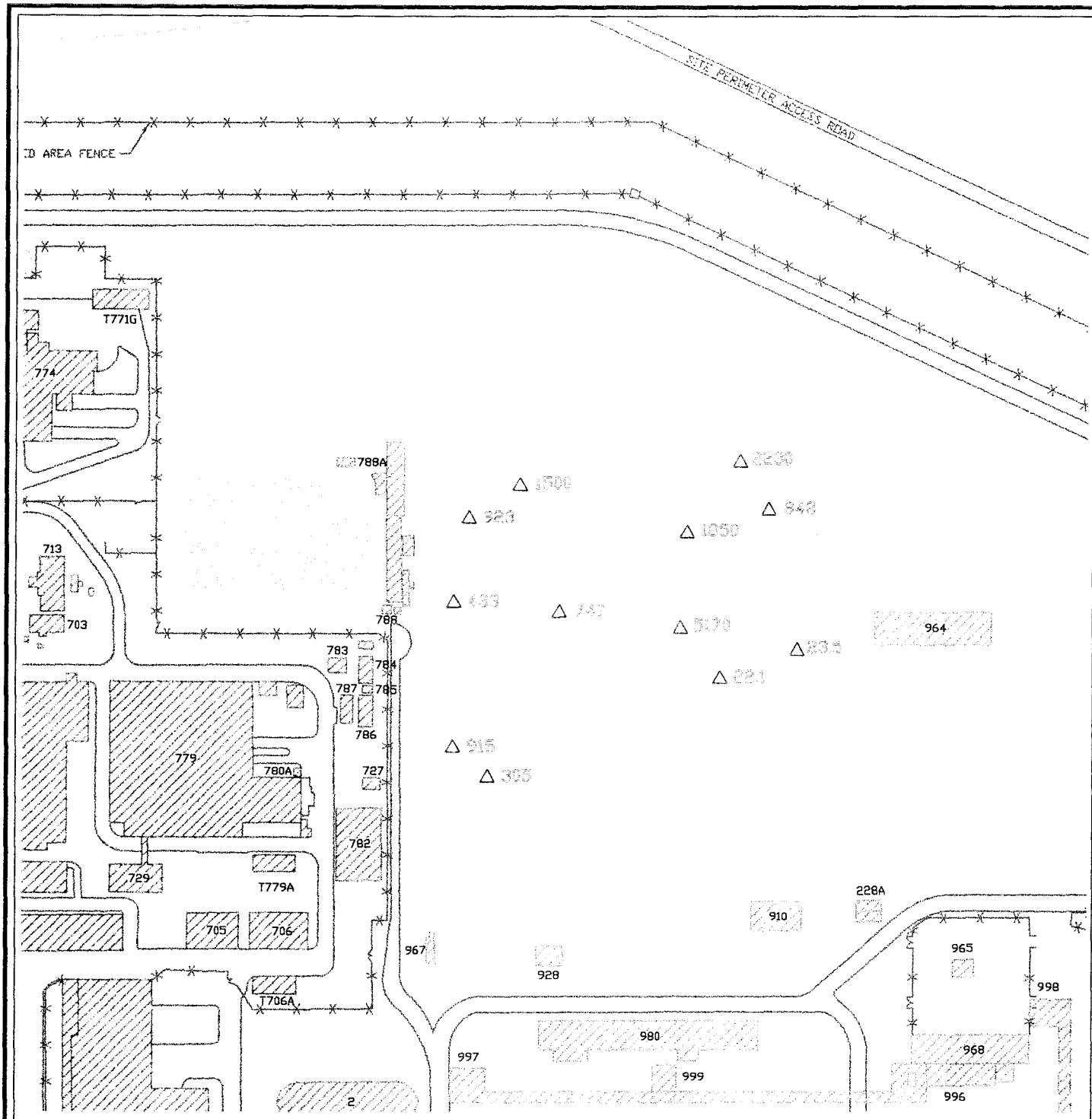

LEGEND

- Streams
- Paved Roads
- Buildings
- Fence
- Solar Evaporation Ponds (SEP)
- △ Sampling Location
- 8.3.5 Result in mg/kg

Note: Results in Red Exceed Background Level of 7.1 mg/kg

PREPARED FOR

U.S. DEPARTMENT OF ENERGY

ROCKY FLATS PLANT
GOLDEN, COLORADO

Figure II.3.1-49

Solar Evaporation Ponds
Operable Unit No. 4, IM/IRA EA DD
Existing Ponds Subgrade Sampling Results
Nitrate/Nitrite

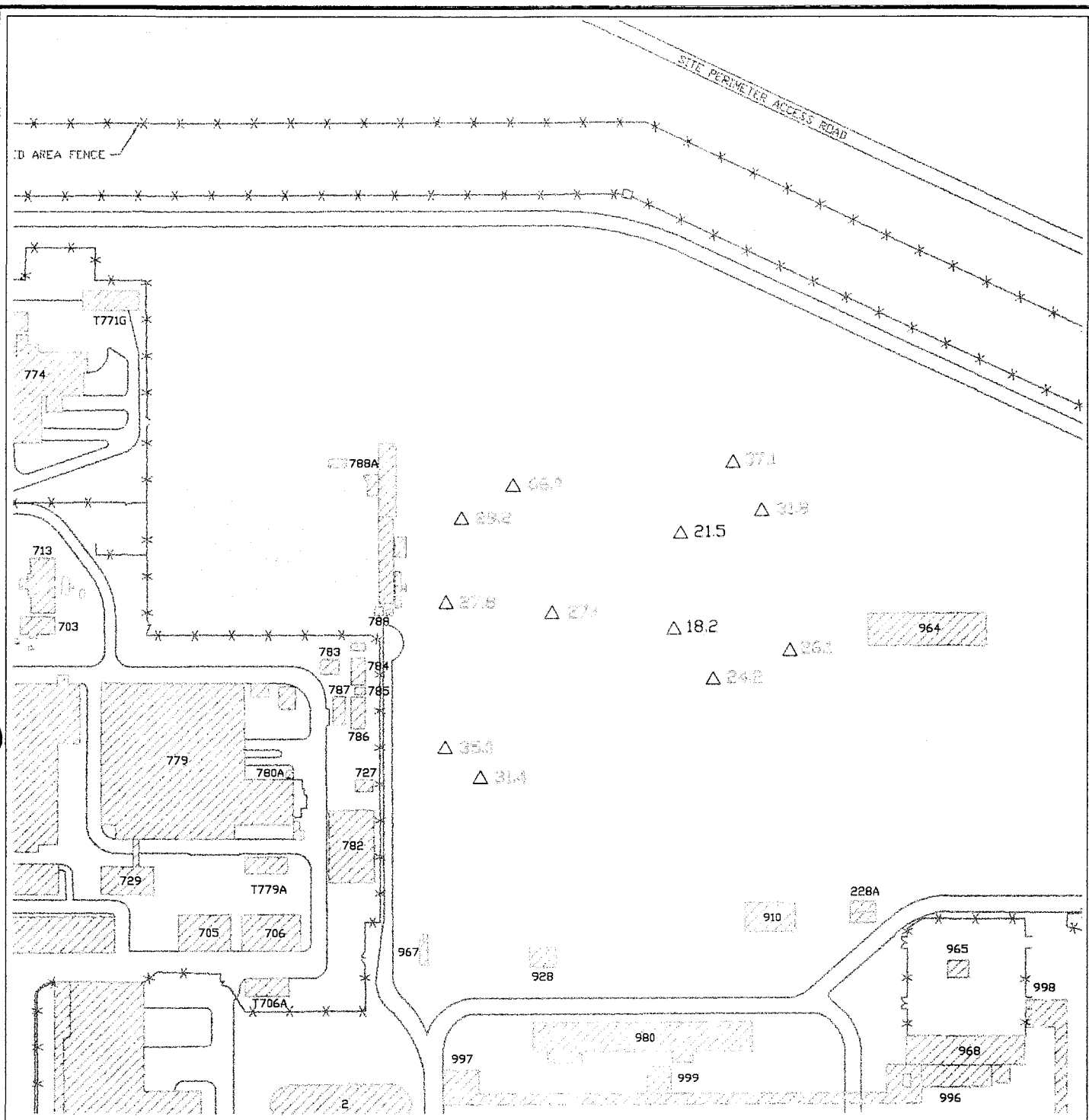

LEGEND

- Streams
- Paved Roads
- Buildings
- Fence
- Solar Evaporation Ponds (SEP)
- △ Sampling Location
- Result in mg/kg

Note: Results in Red Exceed Background Level of 23.64 mg/kg

PREPARED FOR

U.S. DEPARTMENT OF ENERGY

ROCKY FLATS PLANT
GOLDEN, COLORADO

Figure II.3.1-50

Solar Evaporation Ponds
Operable Unit No. 4, IM/IRA EA DD
Existing Ponds Subgrade Sampling Results
Zinc

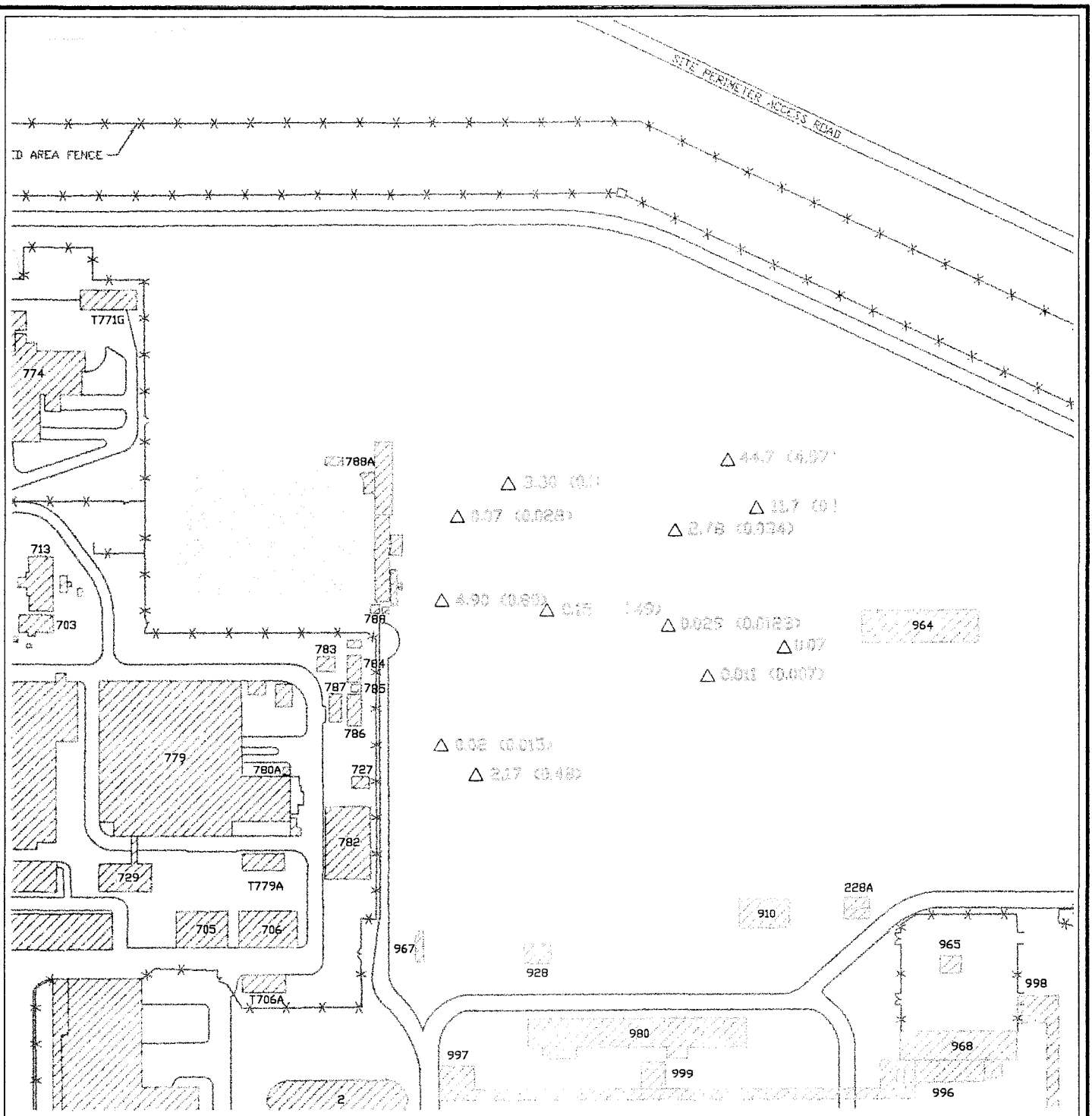

LEGEND

- Streams
- Paved Roads
- Buildings
- Fence
- Solar Evaporation Ponds (SEP)
- △ Sampling Location
- 2.79 Result in pCi/g
- (0.034) Counting Error

100 0 100 200 300 FEET

Note: Results in Red Exceed Background Level of 0.01 pCi/g

PREPARED FOR

U.S. DEPARTMENT OF ENERGY

ROCKY FLATS PLANT
GOLDEN, COLORADO

Figure II.3.1-51

Solar Evaporation Ponds
Operable Unit No. 4, IM/IRA EA DD
Existing Ponds Subgrade Sampling Results
Americium 241

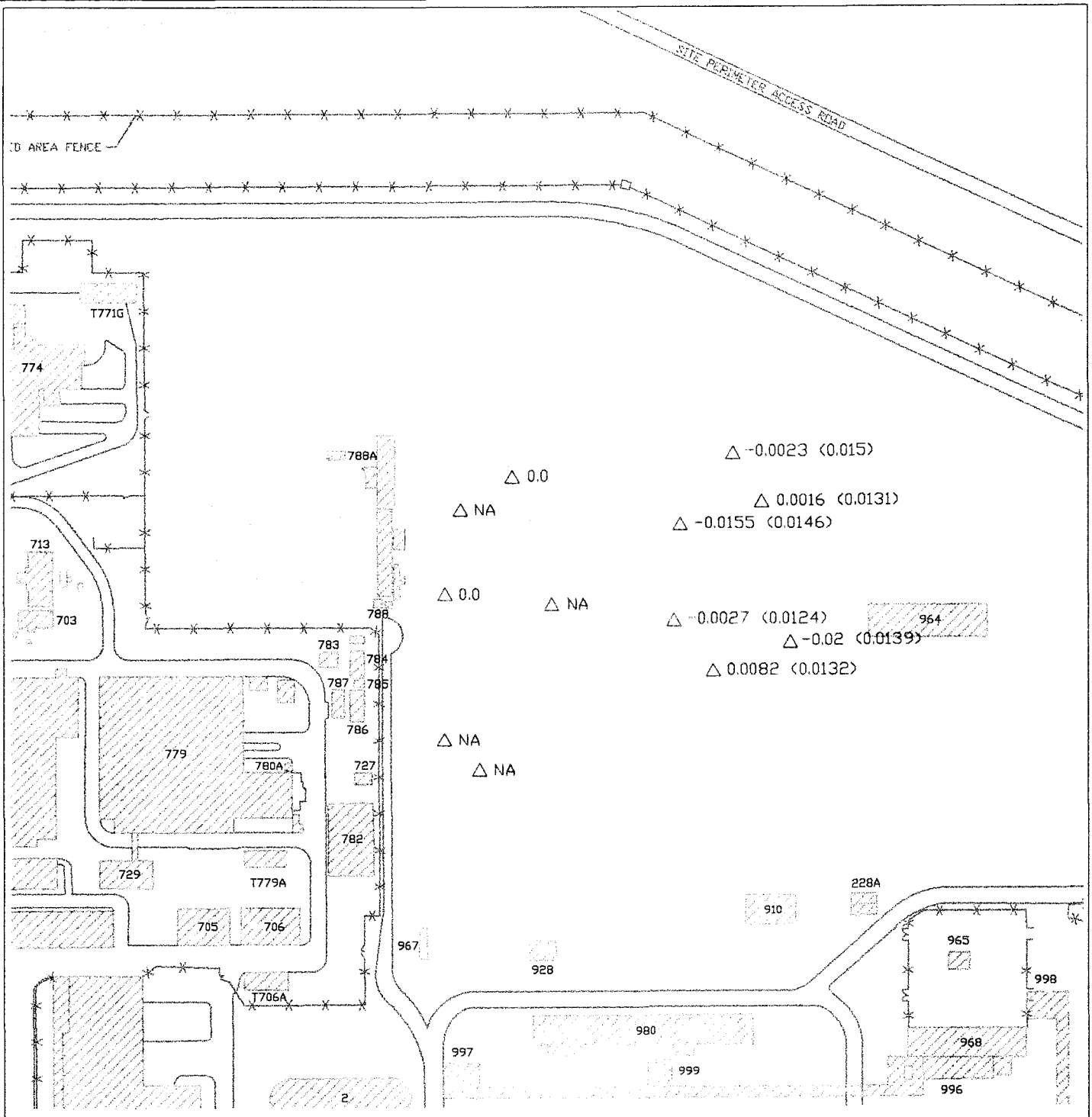

100 0 100 200 300 FEET

LEGEND

Streams

Paved Roads

Buildings

Fence

Solar Evaporation Ponds (SEP)

△ Sampling Location

-0.0023 Result in pCi/g

(0.015) Counting Error

NA Not Analyzed

Note: Background Not Analyzed

PREPARED FOR

U.S. DEPARTMENT OF ENERGY

ROCKY FLATS PLANT
GOLDEN, COLORADO

Figure II.3.1-52

Solar Evaporation Ponds
Operable Unit No. 4, IM/IRA EA DD
Existing Ponds Subgrade Sampling Results
Cesium-134

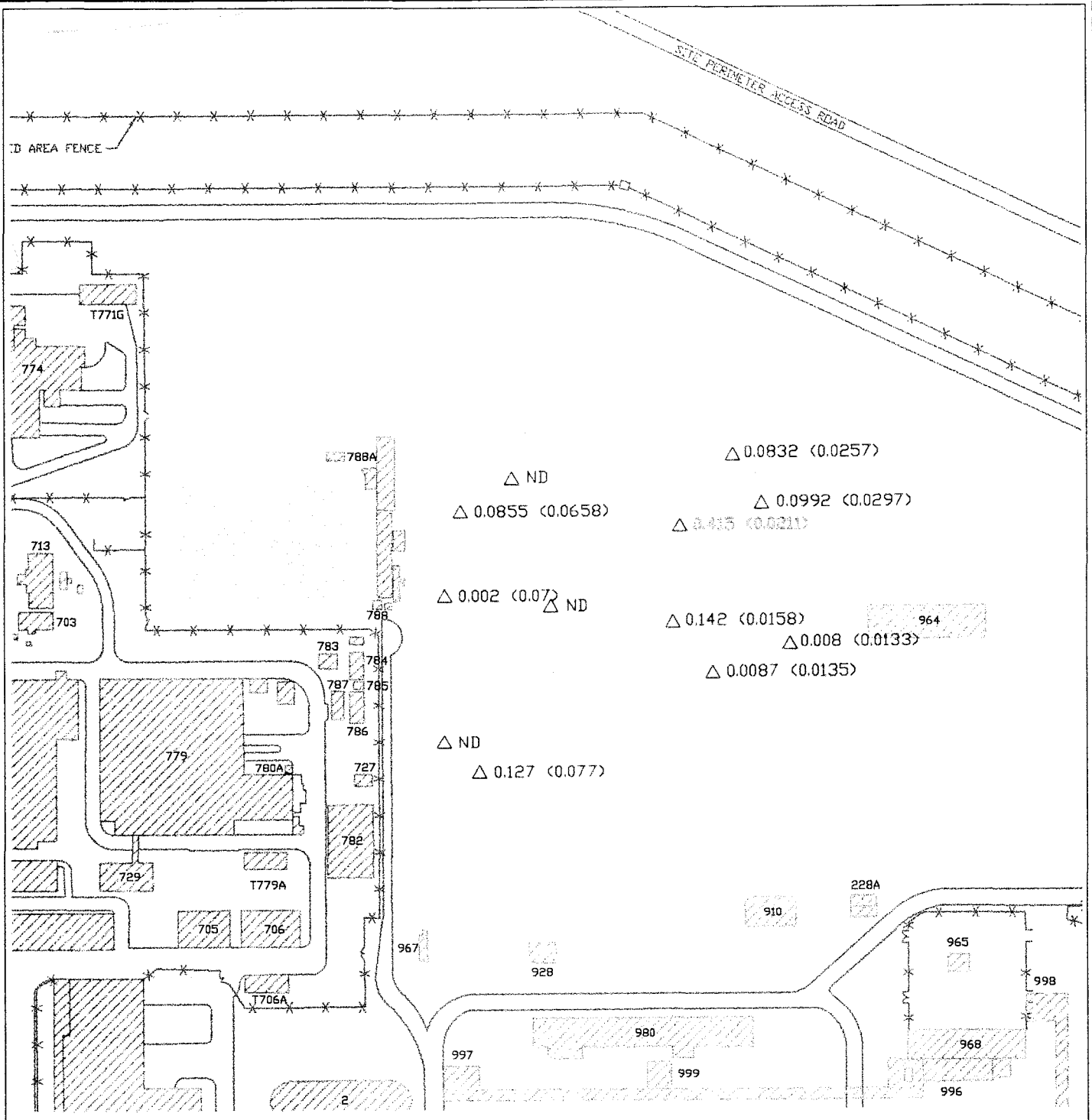

LEGEND

- Streams
- Paved Roads
- Buildings
- Fence
- Solar Evaporation Ponds (SEP)
- △ Sampling Location
- 0.008 Result in pCi/g
- (0.0133) Counting Error
- ND Not Detected

Note: Results in Red Exceed Background Level of 0.166 pCi/g

PREPARED FOR

U.S. DEPARTMENT OF ENERGY

ROCKY FLATS PLANT
GOLDEN, COLORADO

Figure II.3.1-53

Solar Evaporation Ponds
Operable Unit No. 4, IM/IRA EA DD
Existing Ponds Subgrade Sampling Results
Cesium-137

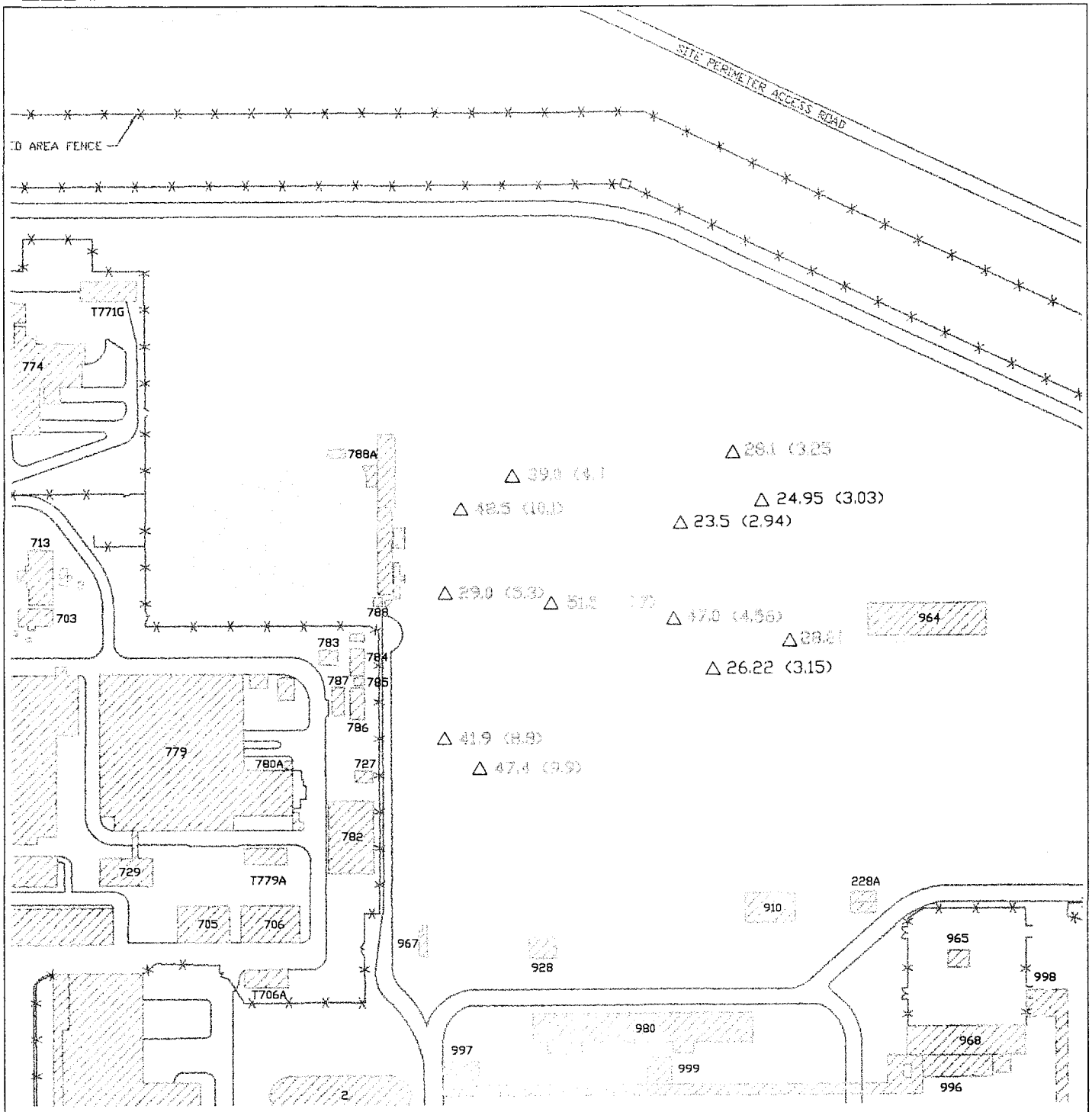

LEGEND

- Streams
- Paved Roads
- Buildings
- Fence
- Solar Evaporation Ponds (SEP)
- △ Sampling Location
- Result in pCi/g
- Counting Error

Note: Results in Red Exceed Background Level of 27.99 pCi/g

PREPARED FOR

U.S. DEPARTMENT OF ENERGY

ROCKY FLATS PLANT
GOLDEN, COLORADO

Figure II.3.1-54

Solar Evaporation Ponds
Operable Unit No. 4, IM/IRA EA DD
Existing Ponds Subgrade Sampling Results
Gross Beta

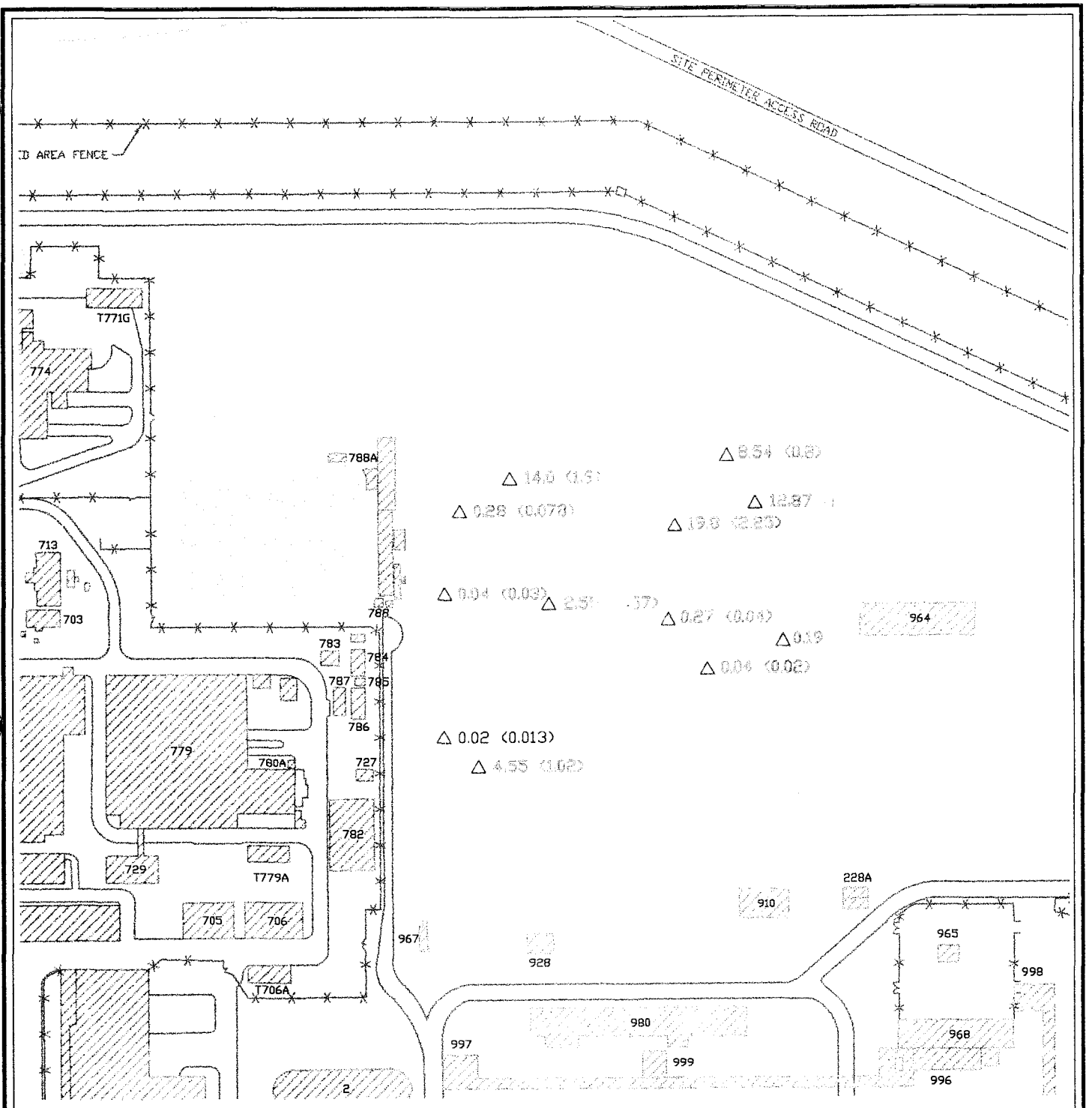

LEGEND

- Streams
- Paved Roads
- Buildings
- Fence
- Solar Evaporation Ponds (SEP)
- △ Sampling Location
- 19.8 Result in pCi/g
- (2.25) Detection Limit in mg/kg

Note: Results in Red Exceed Background Level of 0.02 pCi/g

PREPARED FOR

U.S. DEPARTMENT OF ENERGY

ROCKY FLATS PLANT
GOLDEN, COLORADO

Figure II.3.1-55

Solar Evaporation Ponds
Operable Unit No. 4, IM/IRA EA DD
Existing Ponds Subgrade Sampling Results
Plutonium 239/240

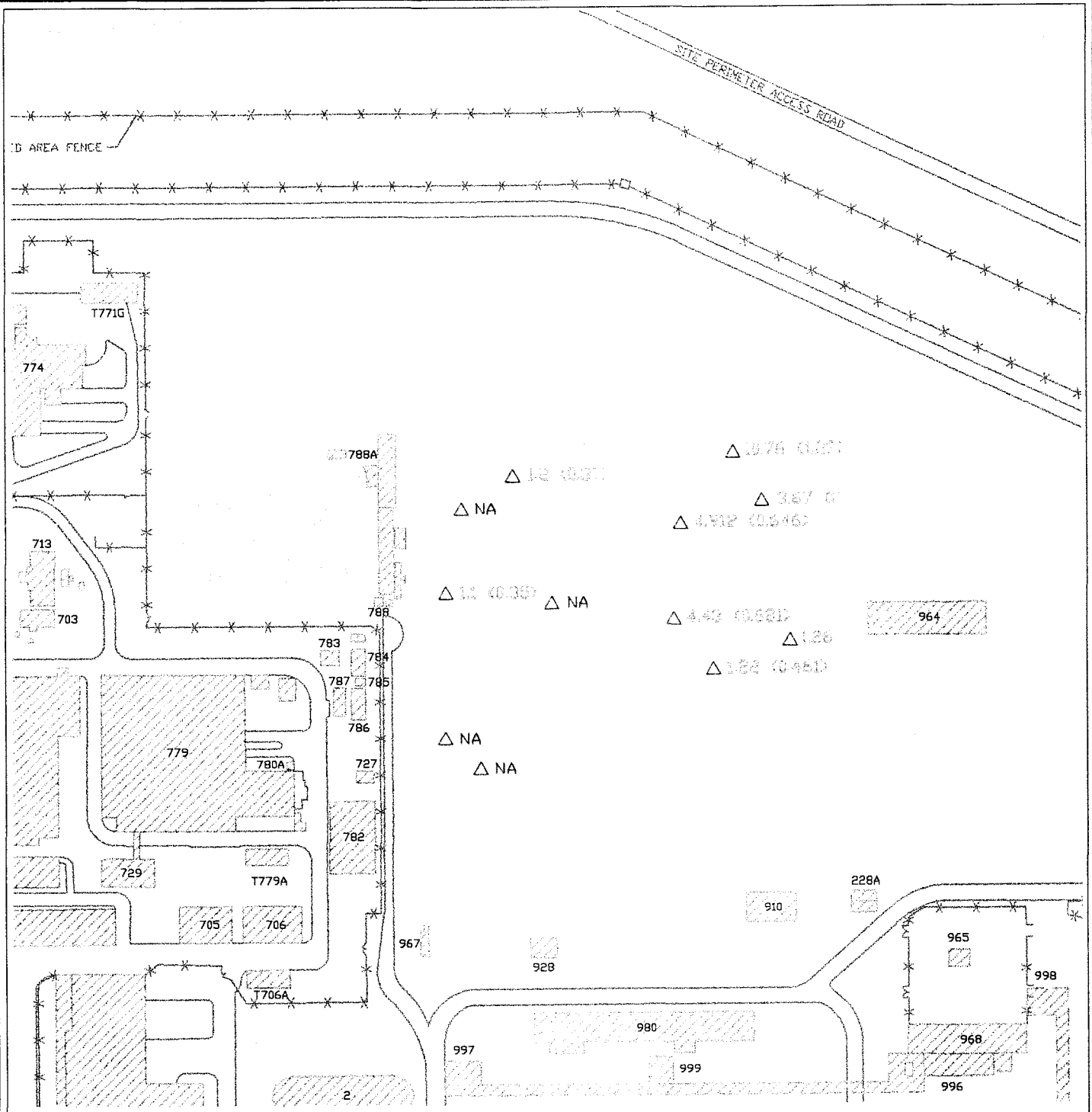

LEGEND

- Streams
- Paved Roads
- Buildings
- Fence
- Solar Evaporation Ponds (SEP)
- △ Sampling Location
- 1.22 Result in pCi/g
- (0.461) Counting Error
- NA Not Analyzed

Note: Results in Red Exceed Background Level of 0.65 pCi/g

PREPARED FOR

U.S. DEPARTMENT OF ENERGY

ROCKY FLATS PLANT
GOLDEN, COLORADO

Figure II.3.1-56

Solar Evaporation Ponds
Operable Unit No. 4, IM/IRA EA DD
Existing Ponds Subgrade Sampling Results
Radium 226

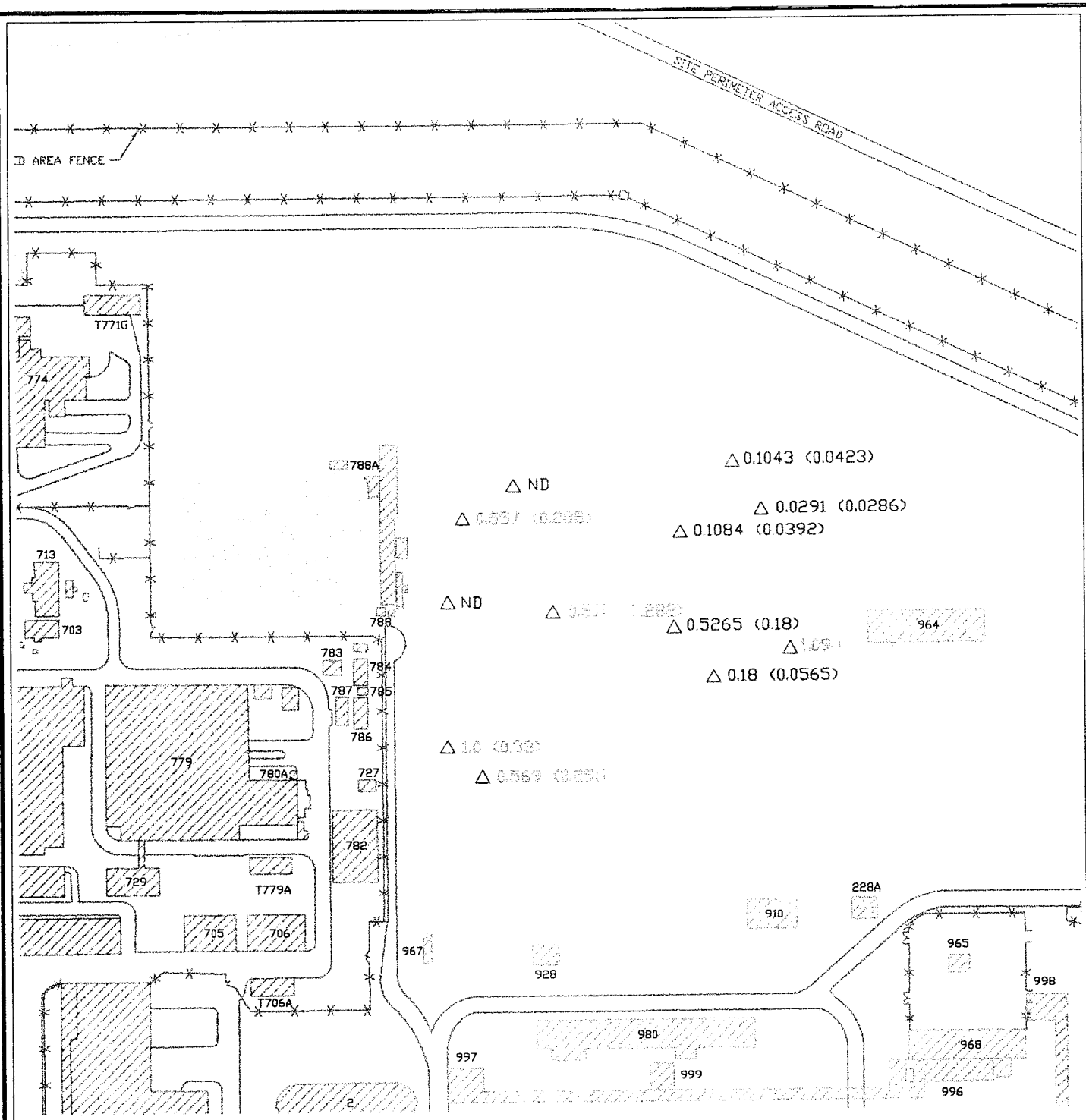

100 0 100 200 300 FEET

LEGEND

- Streams
- Paved Roads
- Buildings
- Fence
- Solar Evaporation Ponds (SEP)
- △ Sampling Location
- 1.0 Result in pCi/g
- (0.33) Counting Error
- ND Not Detected

Note: Results in Red Exceed Background Level of 0.54 pCi/g

PREPARED FOR

U.S. DEPARTMENT OF ENERGY

ROCKY FLATS PLANT
GOLDEN, COLORADO

Figure II.3.1-57

Solar Evaporation Ponds
Operable Unit No. 4, IM/IRA EA DD
Existing Ponds Subgrade Sampling Results
Strontium 89/90

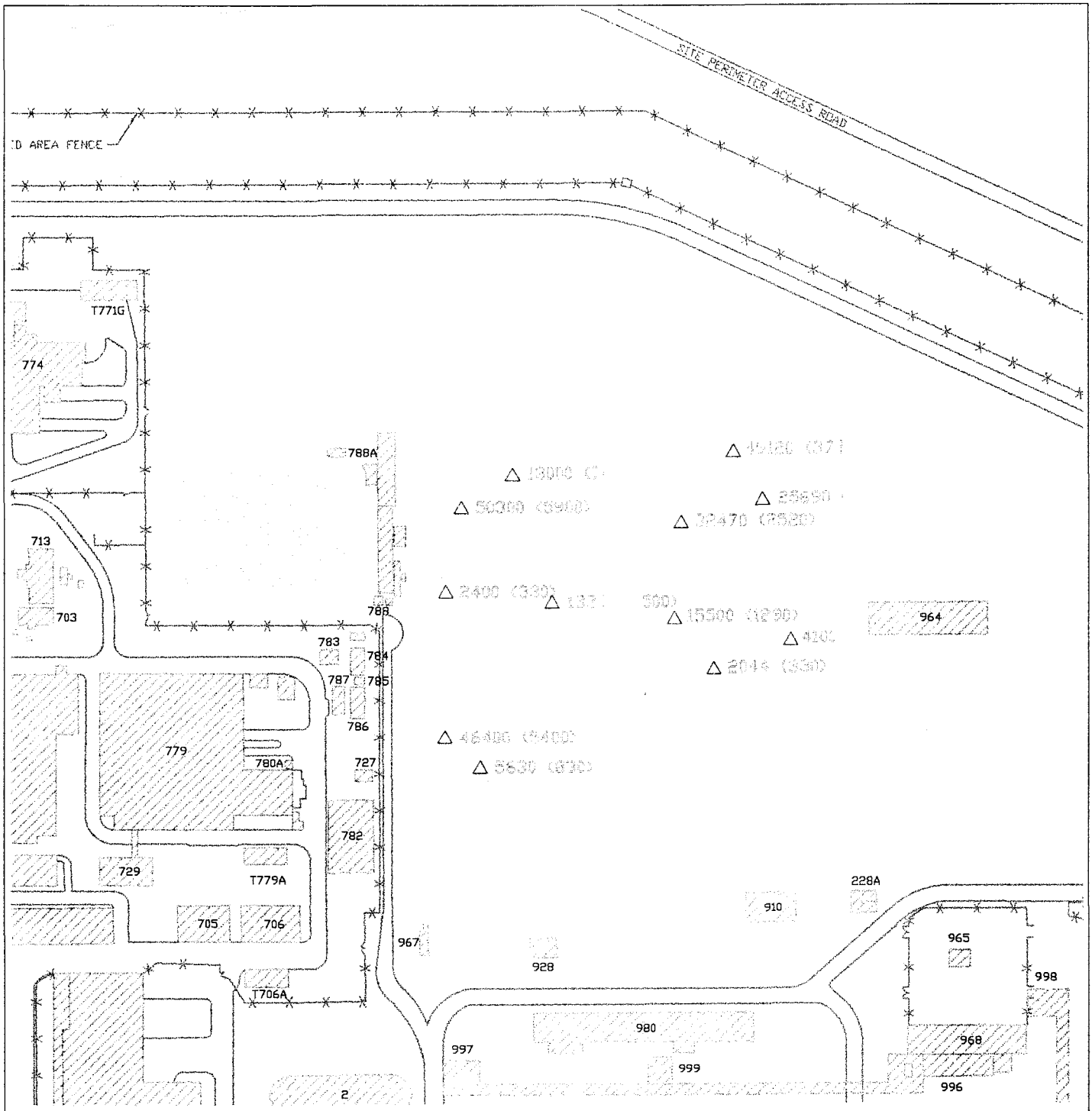

LEGEND

- Streams
- Paved Roads
- Buildings
- Fence
- Solar Evaporation Ponds (SEP)
- △ Sampling Location
- Result in pCi/l
- Counting Error

Note: Results in Red Exceed Background Level of 212.2 pCi/l

PREPARED FOR

U.S. DEPARTMENT OF ENERGY

ROCKY FLATS PLANT
GOLDEN, COLORADO

Figure II.3.1-58

Solar Evaporation Ponds
Operable Unit No. 4, IM/IRA EA DD
Existing Ponds Subgrade Sampling Results
Tritium

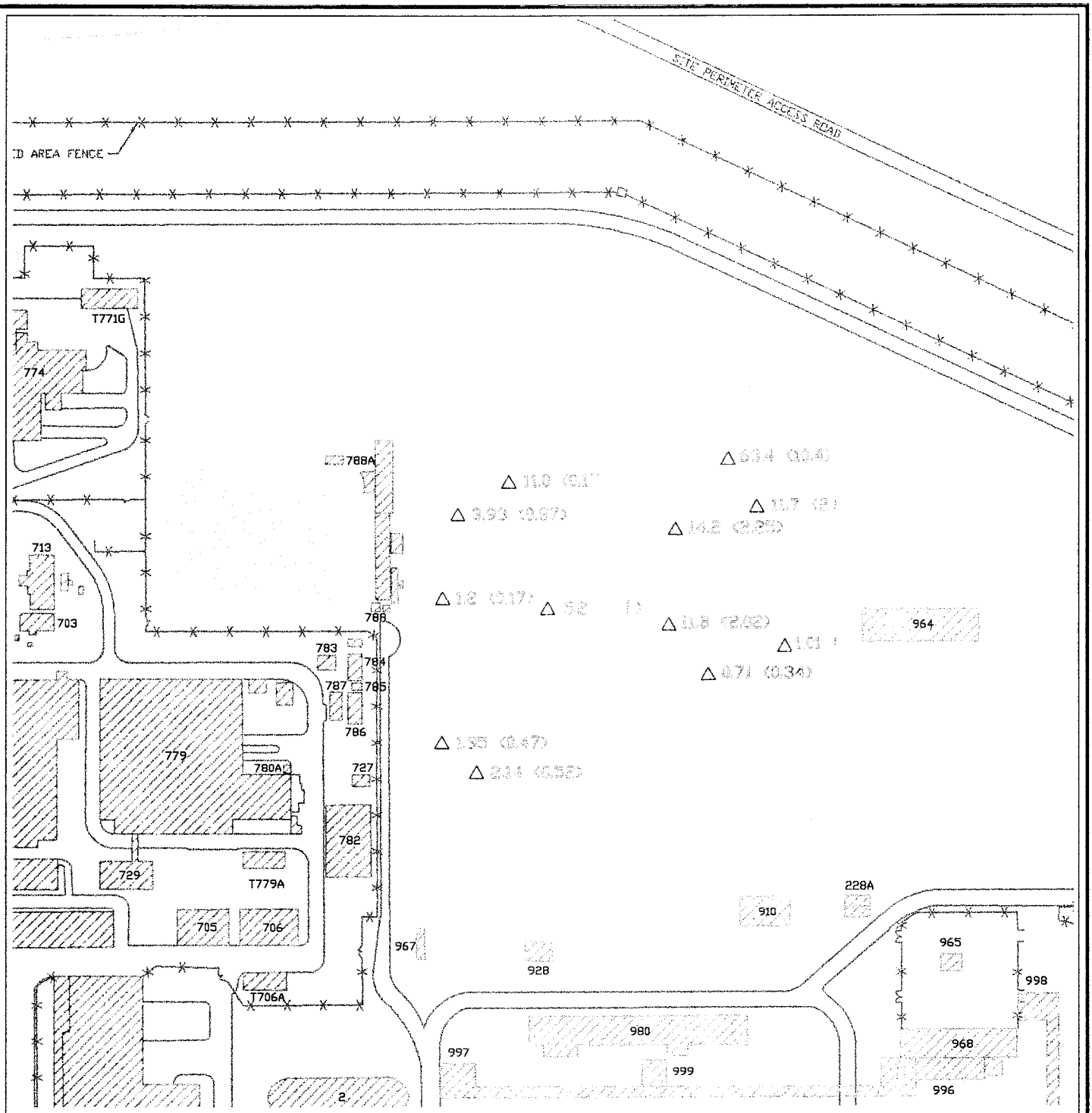

LEGEND

- Streams
- Paved Roads
- Buildings
- Fence
- Solar Evaporation Ponds (SEP)
- △ Sampling Location
- 5.2 Result in pCi/g
- (1.2) Counting Error

Note: Results in Red Exceed Background Level of 0.53 pCi/g

PREPARED FOR

U.S. DEPARTMENT OF ENERGY

ROCKY FLATS PLANT
GOLDEN, COLORADO

Figure II.3.1-59

Solar Evaporation Ponds
Operable Unit No. 4, IM/IRA EA DD
Existing Ponds Subgrade Sampling Results
Uranium 233/234

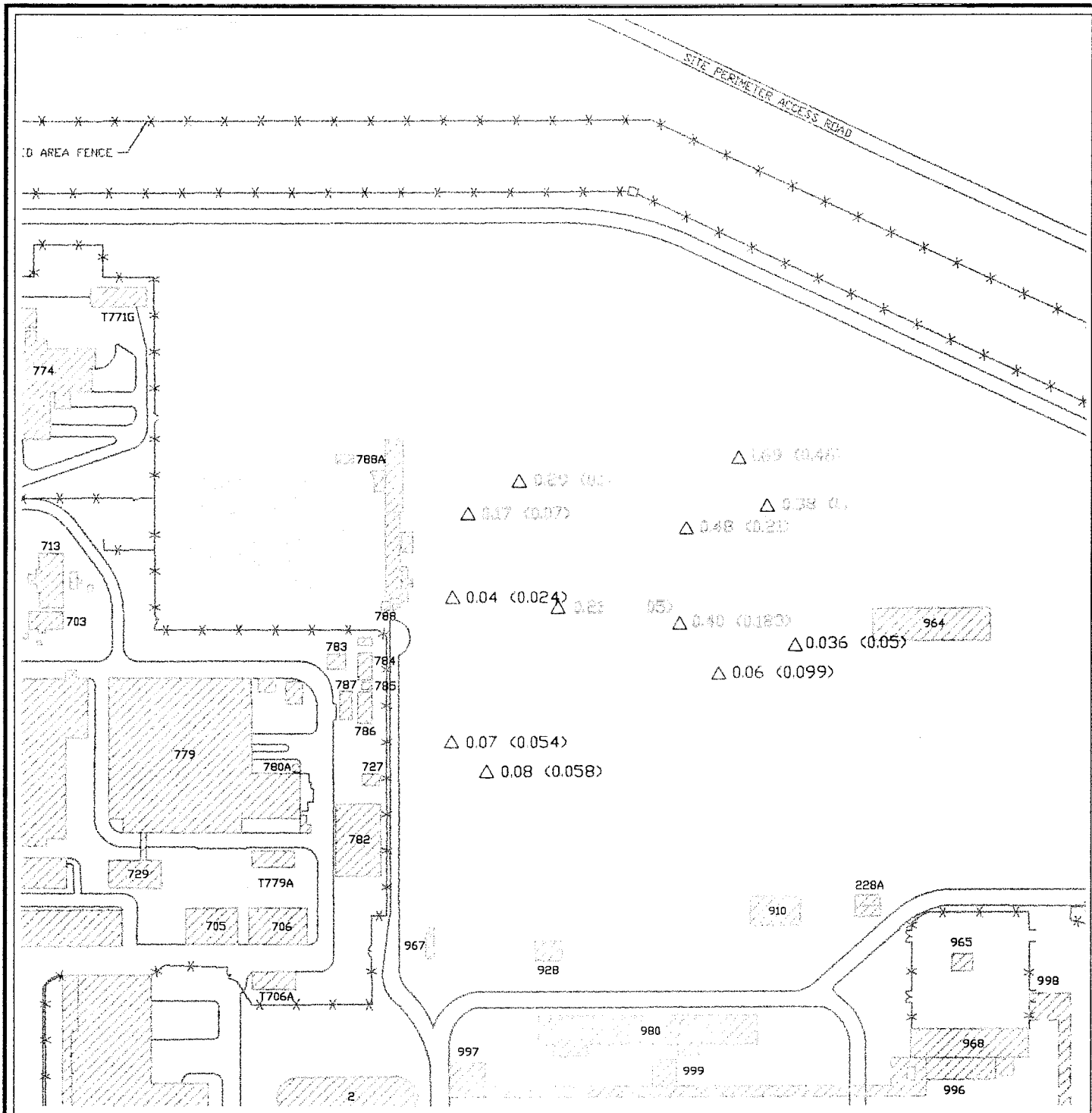

LEGEND

- Streams
- Paved Roads
- Buildings
- Fence
- Solar Evaporation Ponds (SEP)
- △ Sampling Location
- Result in pCi/g
- Counting Error

Note: Results in Red Exceed Background Level of 0.1 pCi/g

PREPARED FOR

U.S. DEPARTMENT OF ENERGY

ROCKY FLATS PLANT
GOLDEN, COLORADO

Figure II.3.1-60

Solar Evaporation Ponds
Operable Unit No. 4, IM/IRA EA DD
Existing Ponds Subgrade Sampling Results
Uranium 235

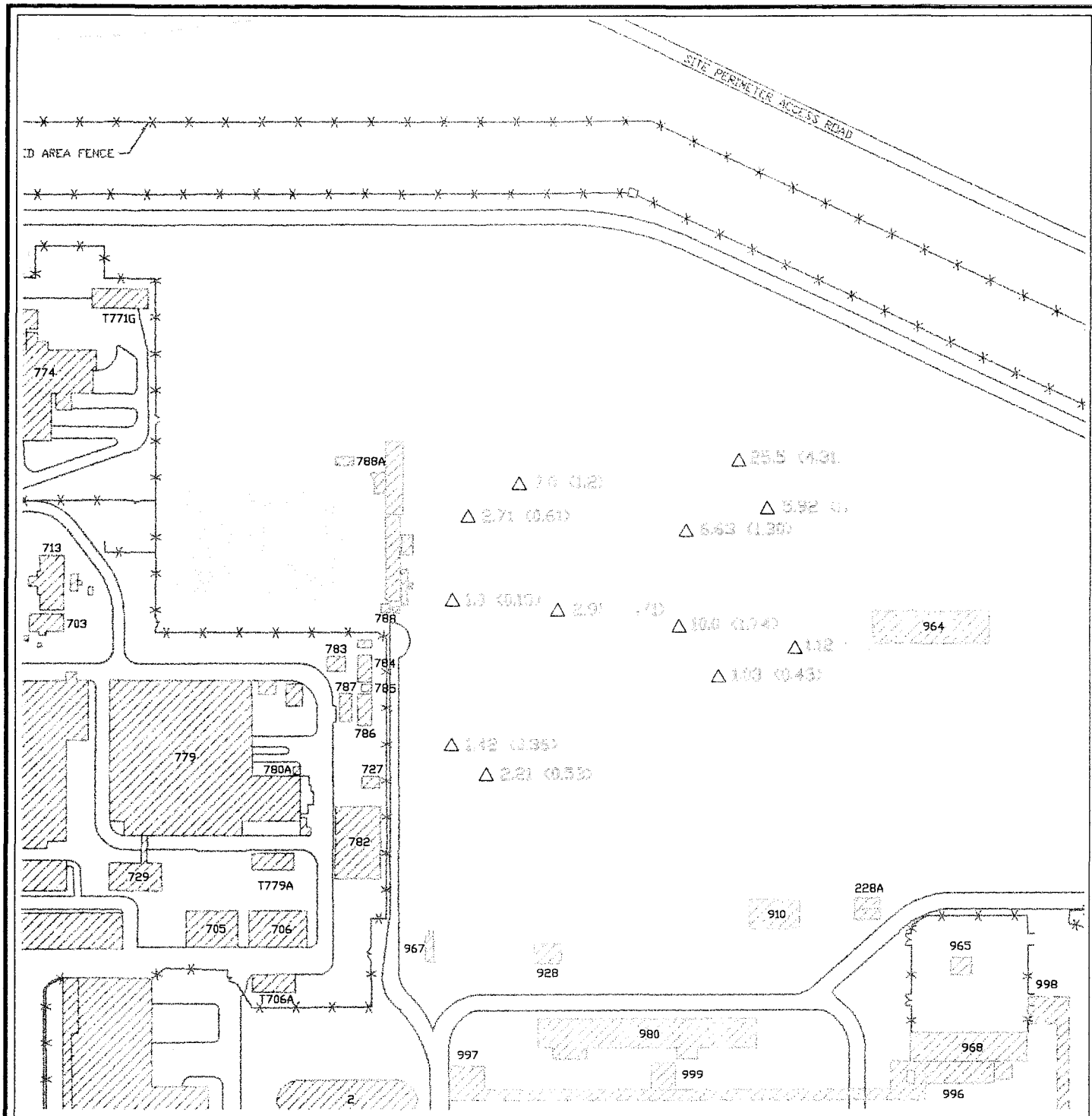

LEGEND

- Streams
- Paved Roads
- Buildings
- Fence
- Solar Evaporation Ponds (SEP)
- △ Sampling Location
- 0.65 Result in pCi/g
- (0.30) Counting Error

100 0 100 200 300 FEET

Note: Results in Red Exceed Background Level of 0.63 pCi/g

PREPARED FOR

U.S. DEPARTMENT OF ENERGY

ROCKY FLATS PLANT
GOLDEN, COLORADO

Figure II.3.1-61

Solar Evaporation Ponds
Operable Unit No. 4, IM/IRA EA DD
Existing Ponds Subgrade Sampling Results
Uranium 238

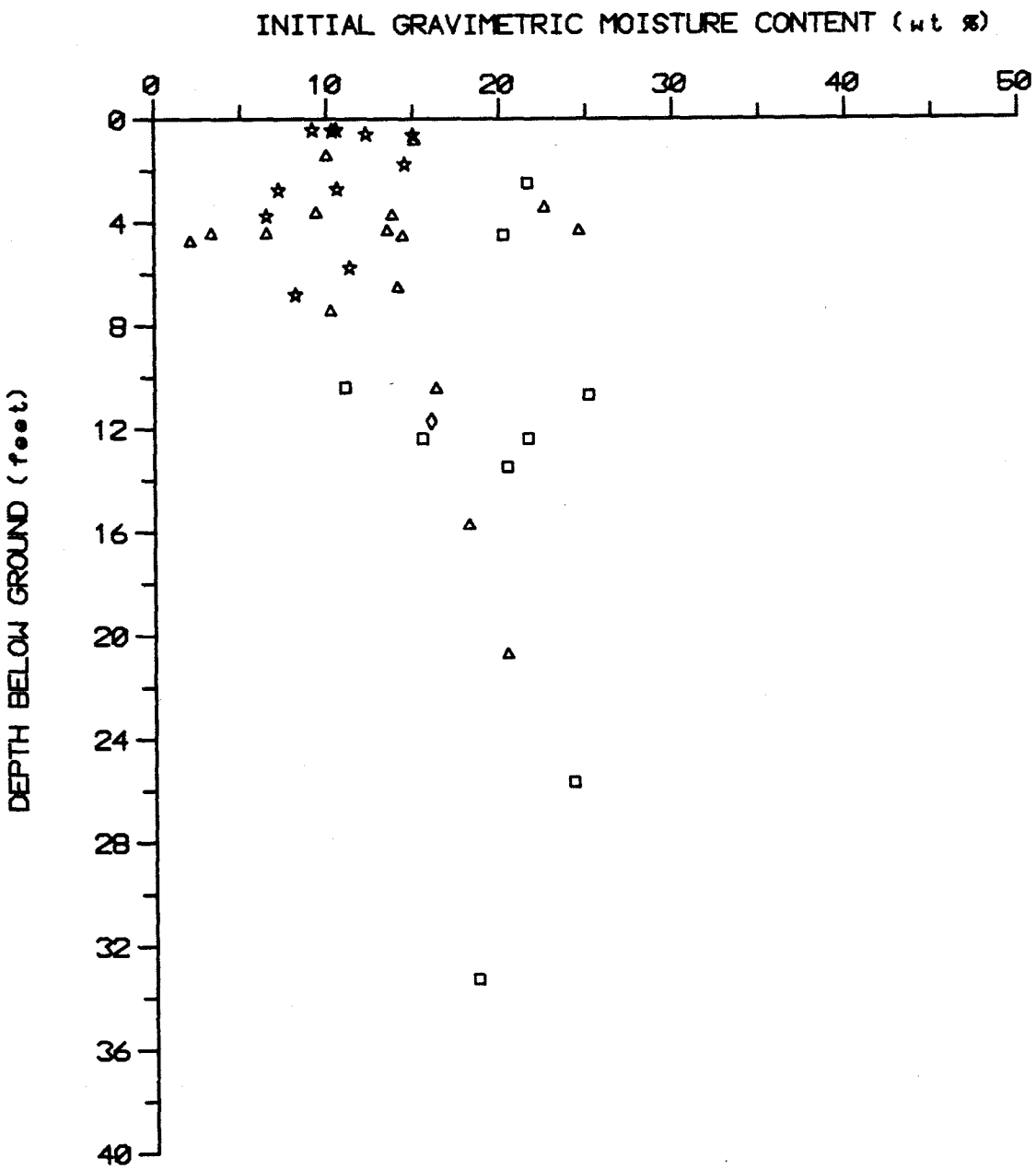

□ BEDROCK (SPRING '93)

△ ALLUVIUM (SPRING '93)

☆ ALLUVIUM (FALL '93)

◊ BEDROCK (FALL '93)

PREPARED FOR

U.S. DEPARTMENT OF ENERGY

ROCKY FLATS PLANT
GOLDEN, COLORADO

Figure II.3.3-2

Solar Evaporation Ponds
Operable Unit No. 4, IM/IRA EA DD
Initial Gravimetric Moisture Content
versus Depth

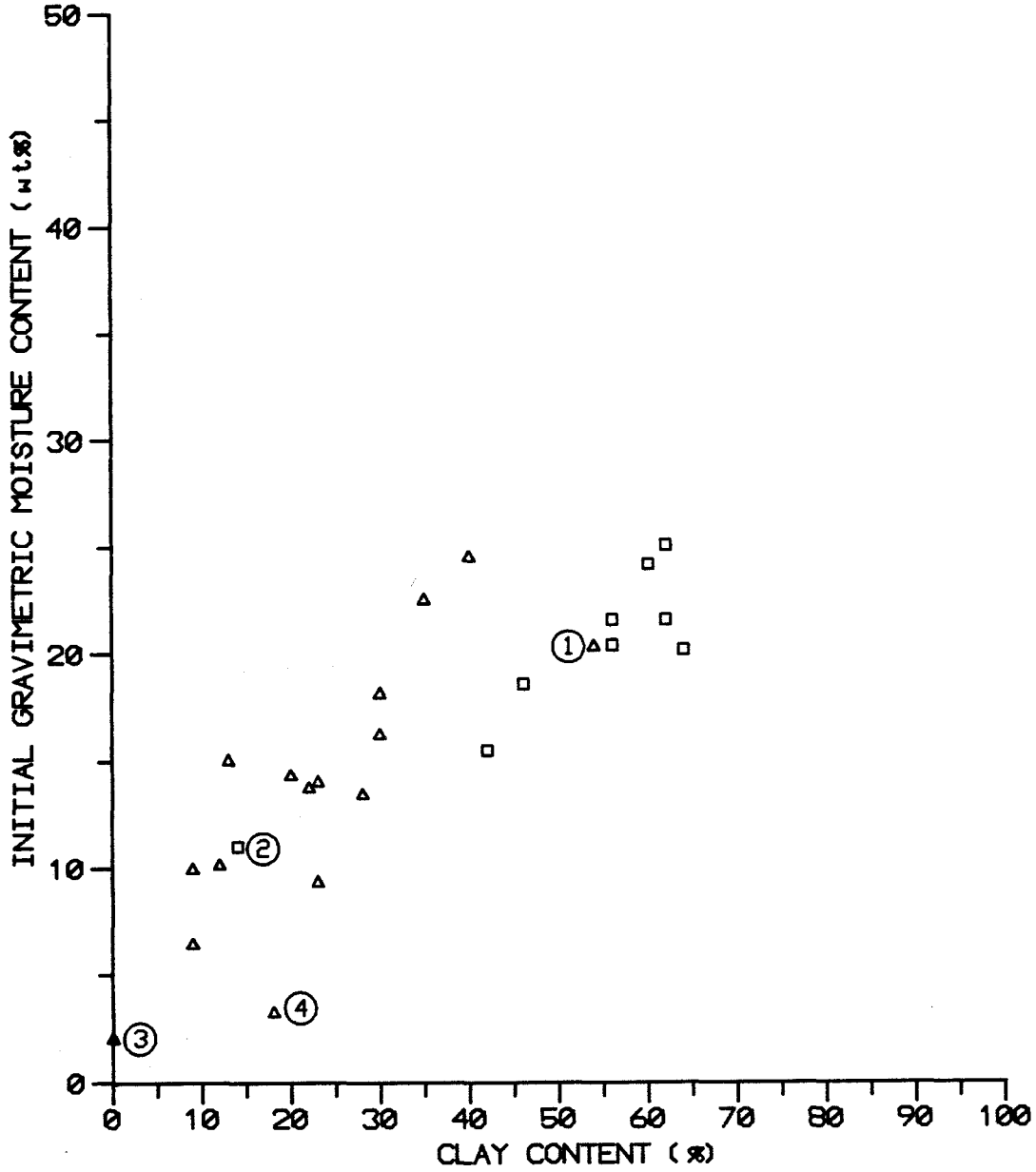

		SAMPLE	BOREHOLE	USGS/WENTWORTH
□ BEDROCK	1	BH40401AE	40593	CH
△ ALLUVIUM	2	BH40609AE	40993	SANDSTONE
	3	BH40405AE	44393	SW
	4	BH40600AE	43193	GM

PREPARED FOR
U.S. DEPARTMENT OF ENERGY
ROCKY FLATS PLANT
GOLDEN, COLORADO

Figure II.3.3-3

Solar Evaporation Ponds
Operable Unit No. 4, IM/IRA EA DD
Initial Gravimetric Moisture Content
versus Clay Content

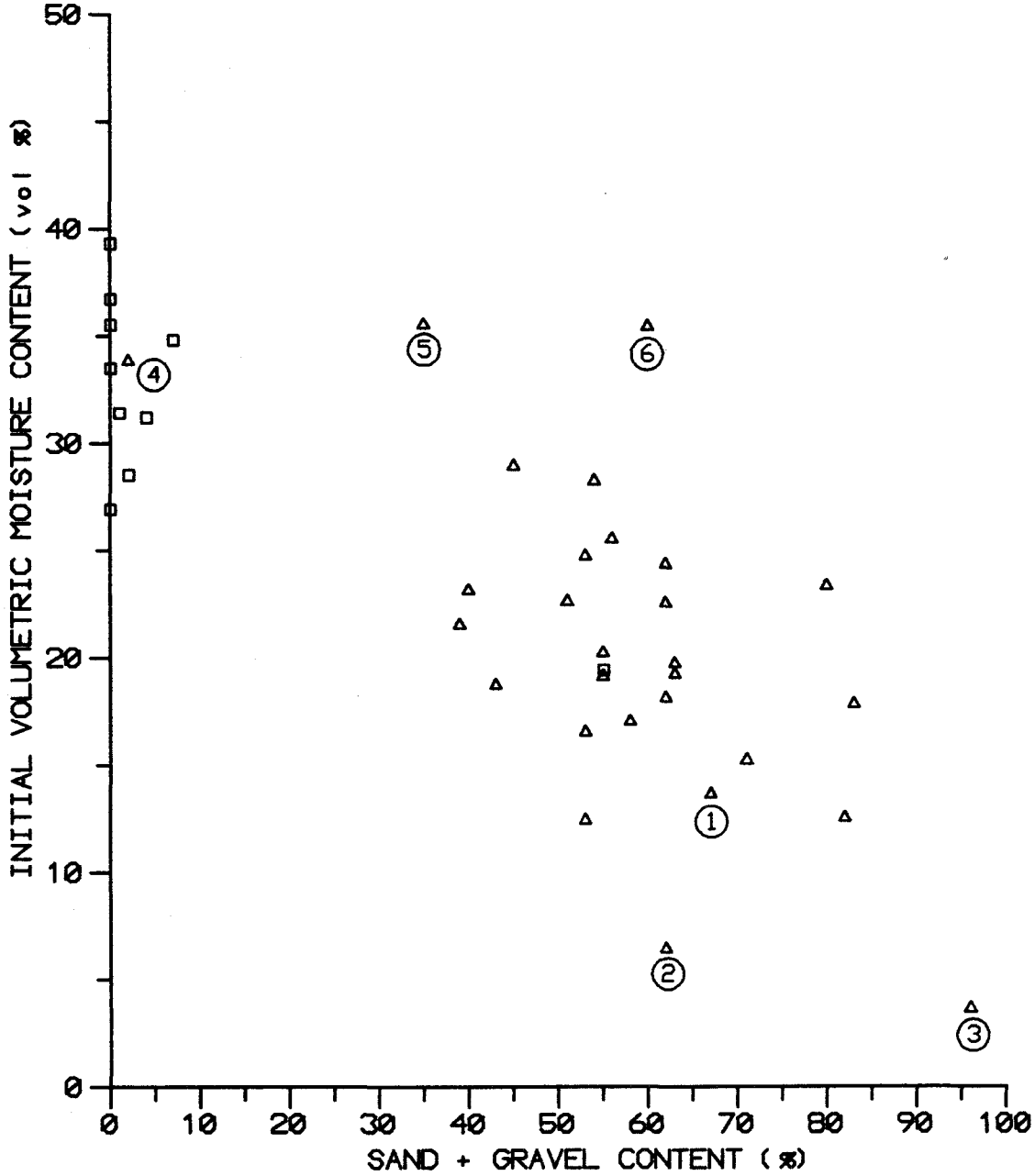

□ BEDROCK

△ ALLUVIUM

SAMPLE	BOREHOLE	USGS/BEDROCK
1 BH40608AE	40993	GM
2 BH40600AE	43193	GM
3 BH40405AE	44393	SW
4 BH40401AE	40593	CH
5 BH40407AE	44093	CH
6 BH40611AE	42893	GC

PREPARED FOR

U.S. DEPARTMENT OF ENERGY

ROCKY FLATS PLANT
GOLDEN, COLORADO

Figure II.3.3-4

Solar Evaporation Ponds
Operable Unit No. 4, IM/IRA EA DD
Initial Volumetric Moisture Content
versus Coarse Fraction

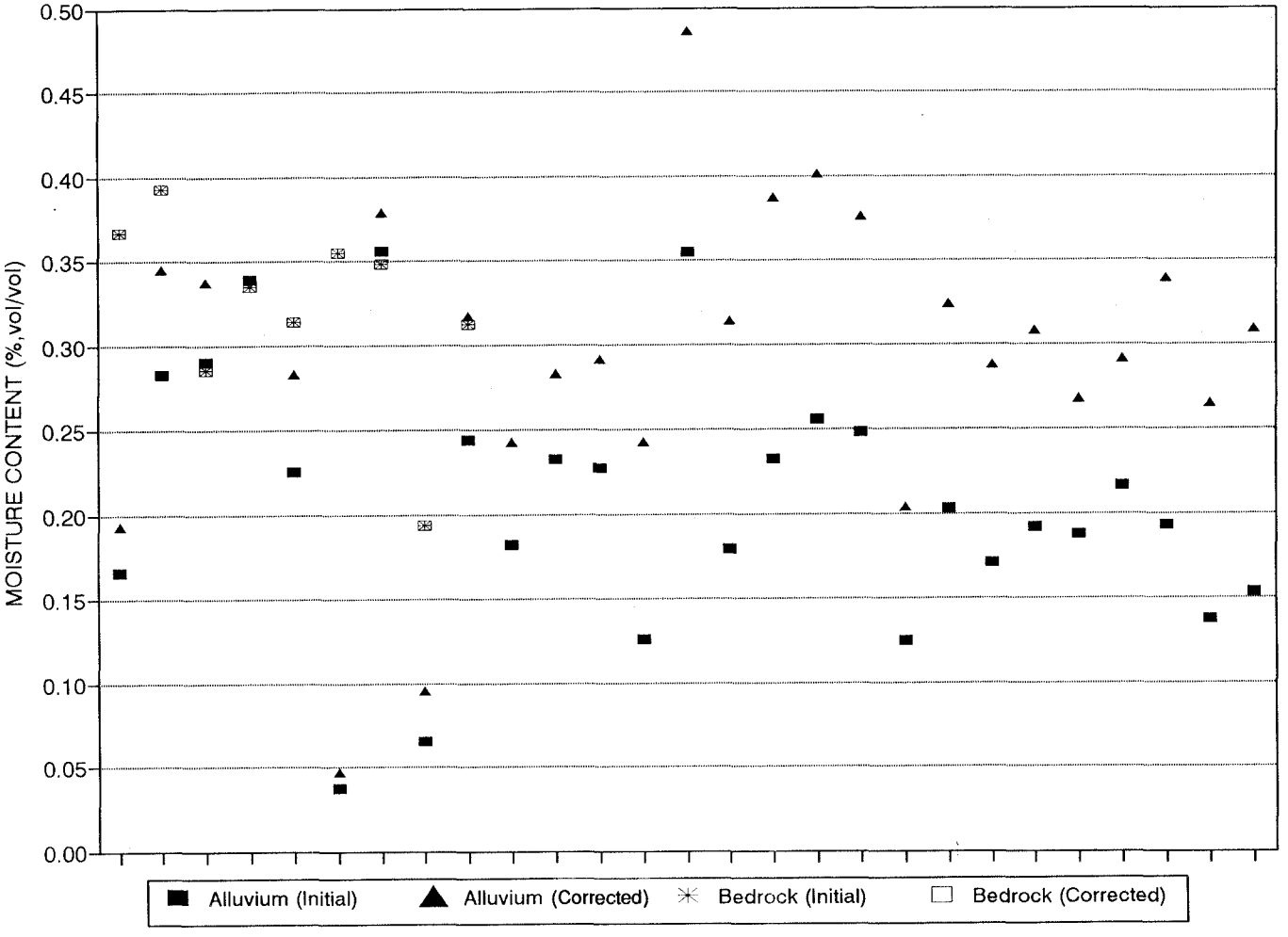

PREPARED FOR

U.S. DEPARTMENT OF ENERGY

ROCKY FLATS PLANT
GOLDEN, COLORADO

Figure II.3.3-5

Solar Evaporation Ponds
Operable Unit No. 4, IM/IRA EA DD
Correlation Between Initial and
Corrected Moisture Contents

rf85x11h

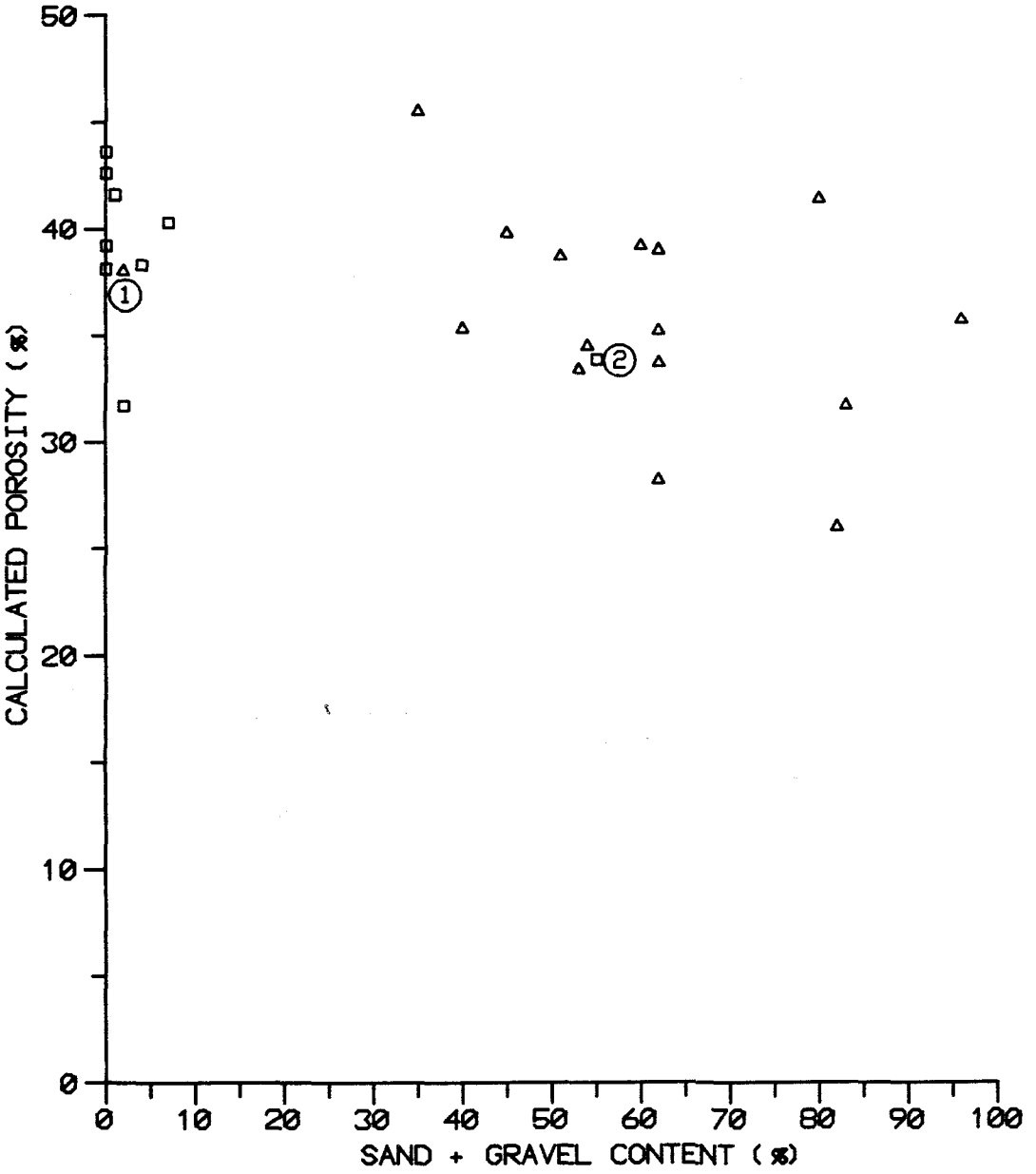

		SAMPLE	BOREHOLE	USGS/WENTWORTH
□ BEDROCK	1	BH40401AE	40593	CH
△ ALLUVIUM	2	BH40609AE	40993	SANDSTONE

PREPARED FOR
U.S. DEPARTMENT OF ENERGY
ROCKY FLATS PLANT
GOLDEN, COLORADO

Figure II.3.3-6

Solar Evaporation Ponds
Operable Unit No. 4, IM/IRA EA DD
Calculated Porosity
versus Coarse Soil Particle Fraction

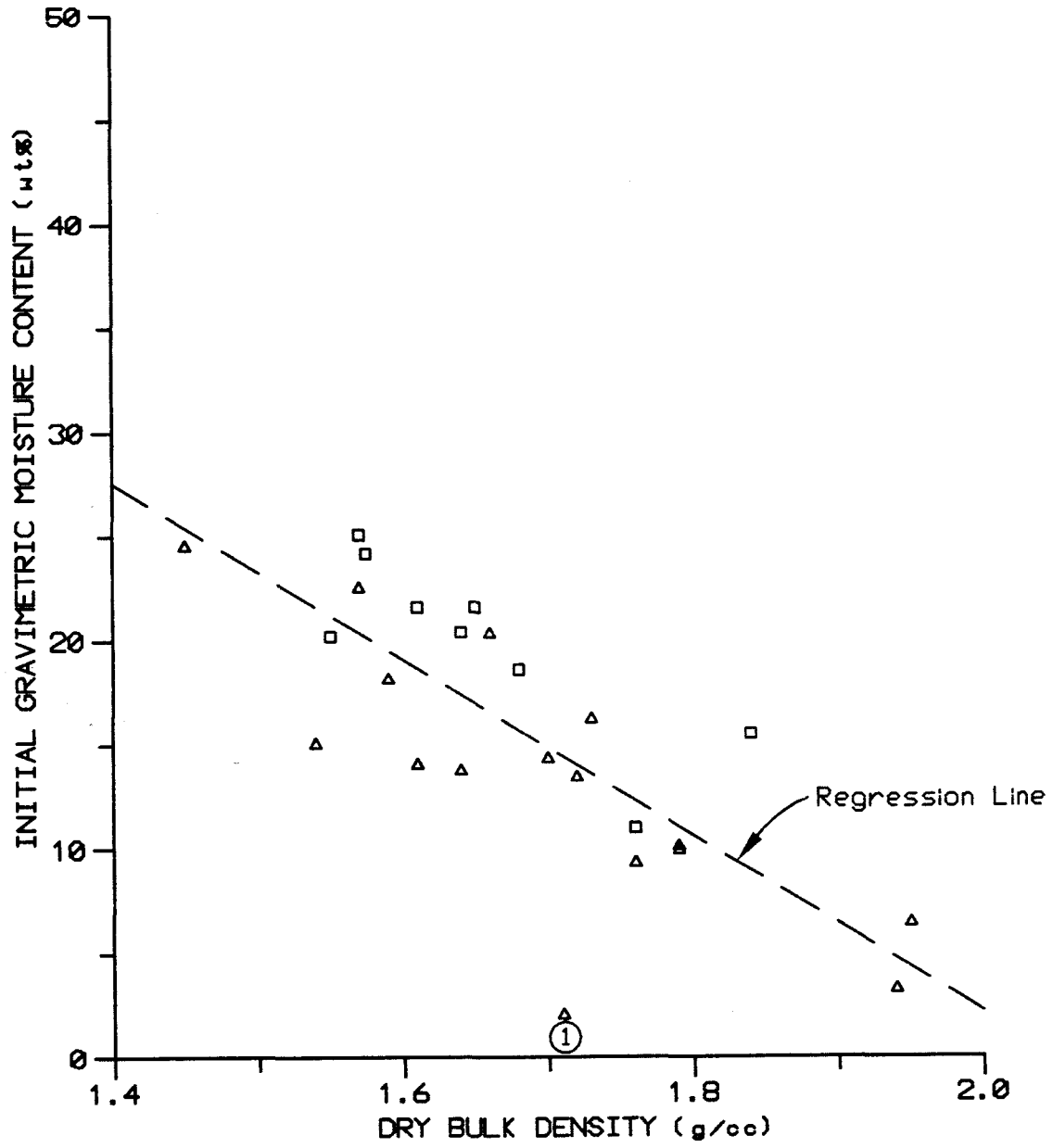

	SAMPLE	BOREHOLE	USGS
□ BEDROCK	1 BH40404AE	44393	SW
△ ALLUVIUM			

PREPARED FOR
U.S. DEPARTMENT OF ENERGY
ROCKY FLATS PLANT
GOLDEN, COLORADO

Figure II.3.3-7

Solar Evaporation Ponds
Operable Unit No. 4, IM/IRA EA DD
Initial Moisture Content
versus Dry Bulk Density

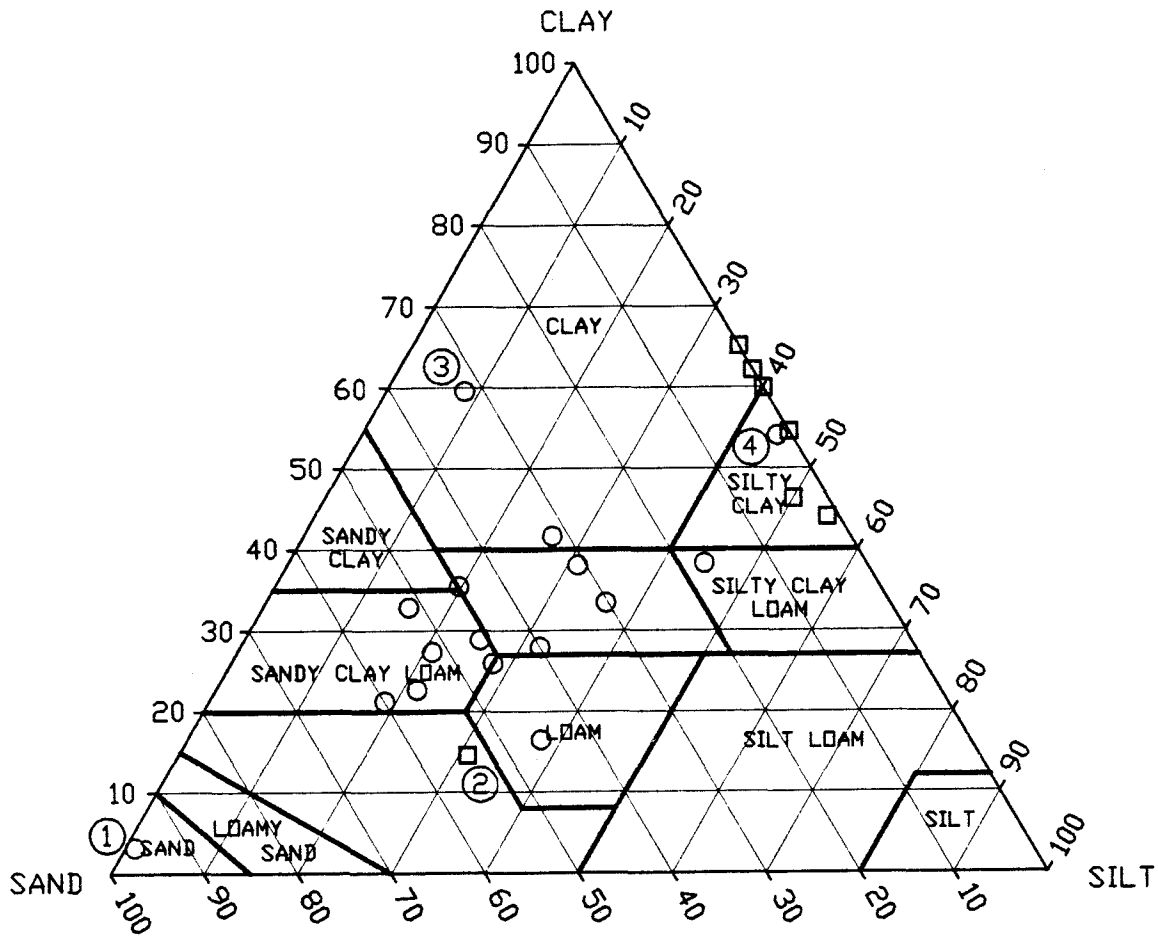

□ BEDROCK SAMPLES

○ RFA SOILS SAMPLES

	SAMPLE	BOREHOLE	USGS/Wentworth
1	BH40405AE	44393	SW
2	BH40609AE	40993	Sandstone
3	BH40611AE	42893	GC
4	BH40401AE	40593	CH

Sand, Silt, and Clay in percent by weight (adjusted to 100% without gravel fraction)

Percentages reflect clay (below 0.002 mm), silt (0.002-0.05 mm), and sand (0.05-2.0 mm) in the basic soil textural classes

Source: Hillel (1982)

PREPARED FOR

U.S. DEPARTMENT OF ENERGY

ROCKY FLATS PLANT
GOLDEN, COLORADO

Figure II.3.3-8

OU4 Phase I RFI/RI
Sand-Silt-Clay Textural Triangle
(USDA Classification)

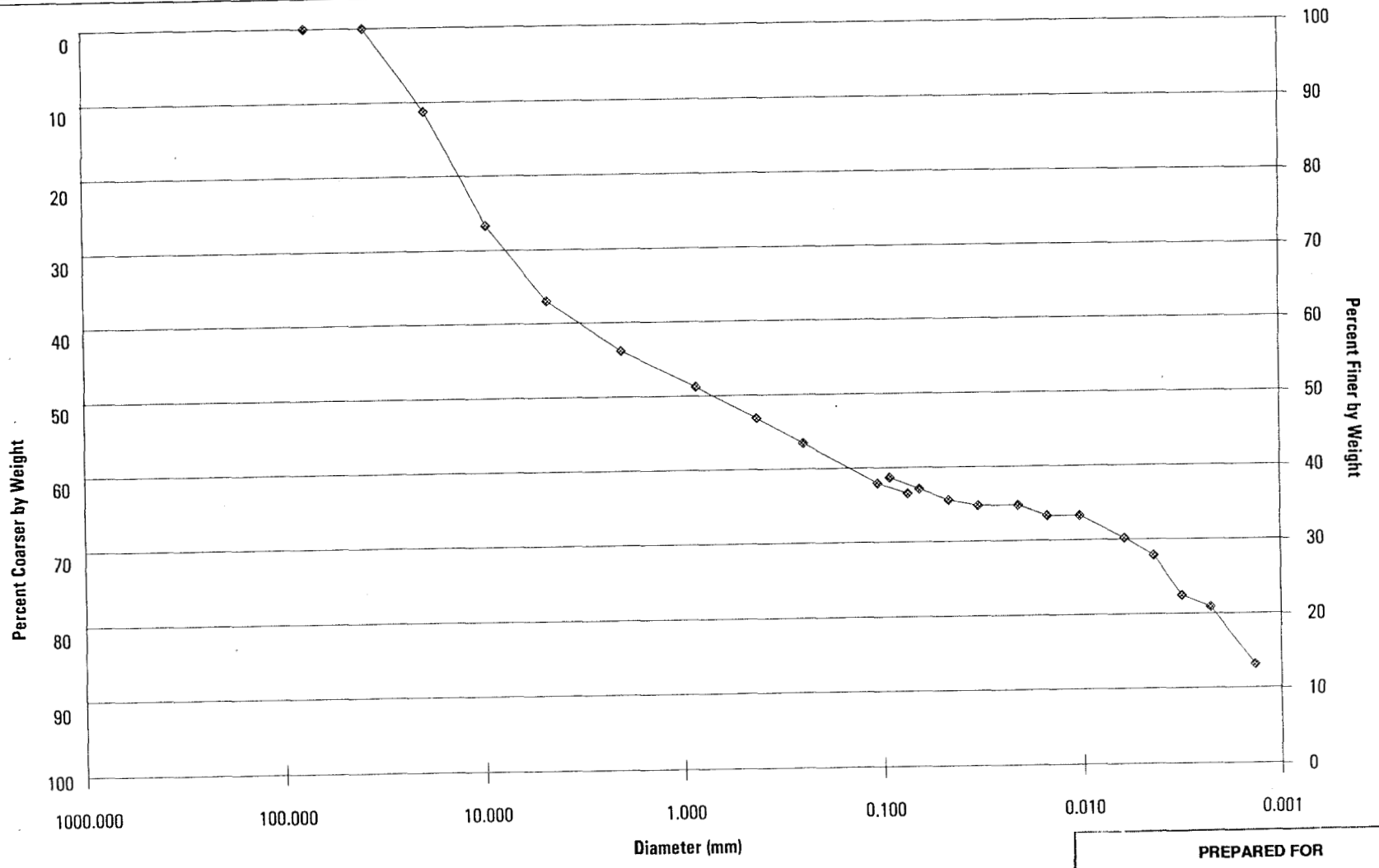

PREPARED FOR

U.S. DEPARTMENT OF ENERGY

ROCKY FLATS PLANT
GOLDEN, COLORADO

Figure II.3.3-9

Solar Evaporation Ponds
Operable Unit No. 4, IM/IRA EA DD
Particle-Size Distribution,
Sample BH40600AE, Borehole 43193

rl85x11h

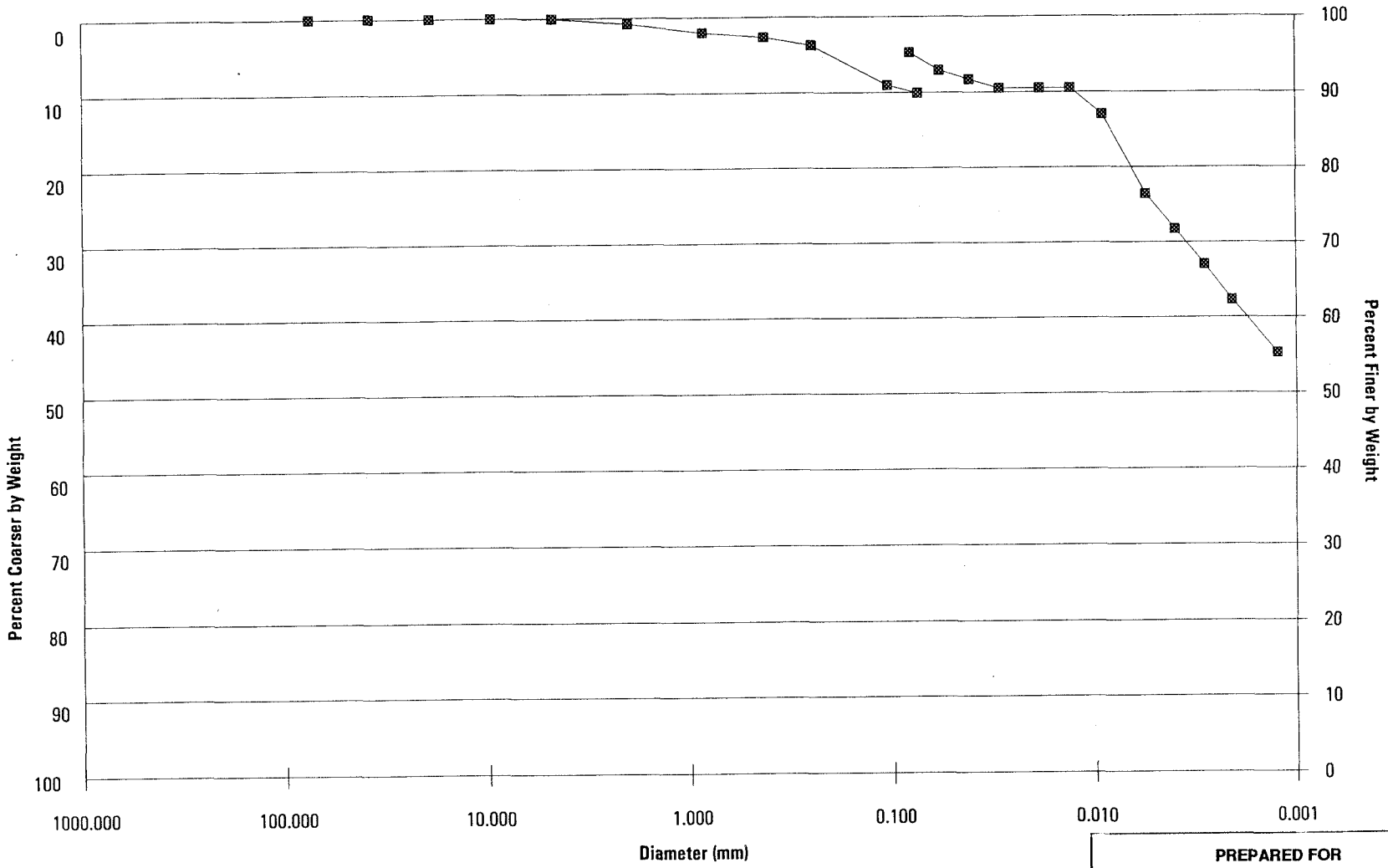

PREPARED FOR

U.S. DEPARTMENT OF ENERGY

ROCKY FLATS PLANT
GOLDEN, COLORADO

Figure II.3.3-10

Solar Evaporation Ponds
Operable Unit No. 4, IM/IRA EA DD
Particle-Size Distribution,
sample BH40405AE, Borehole 44393

rf85x11h

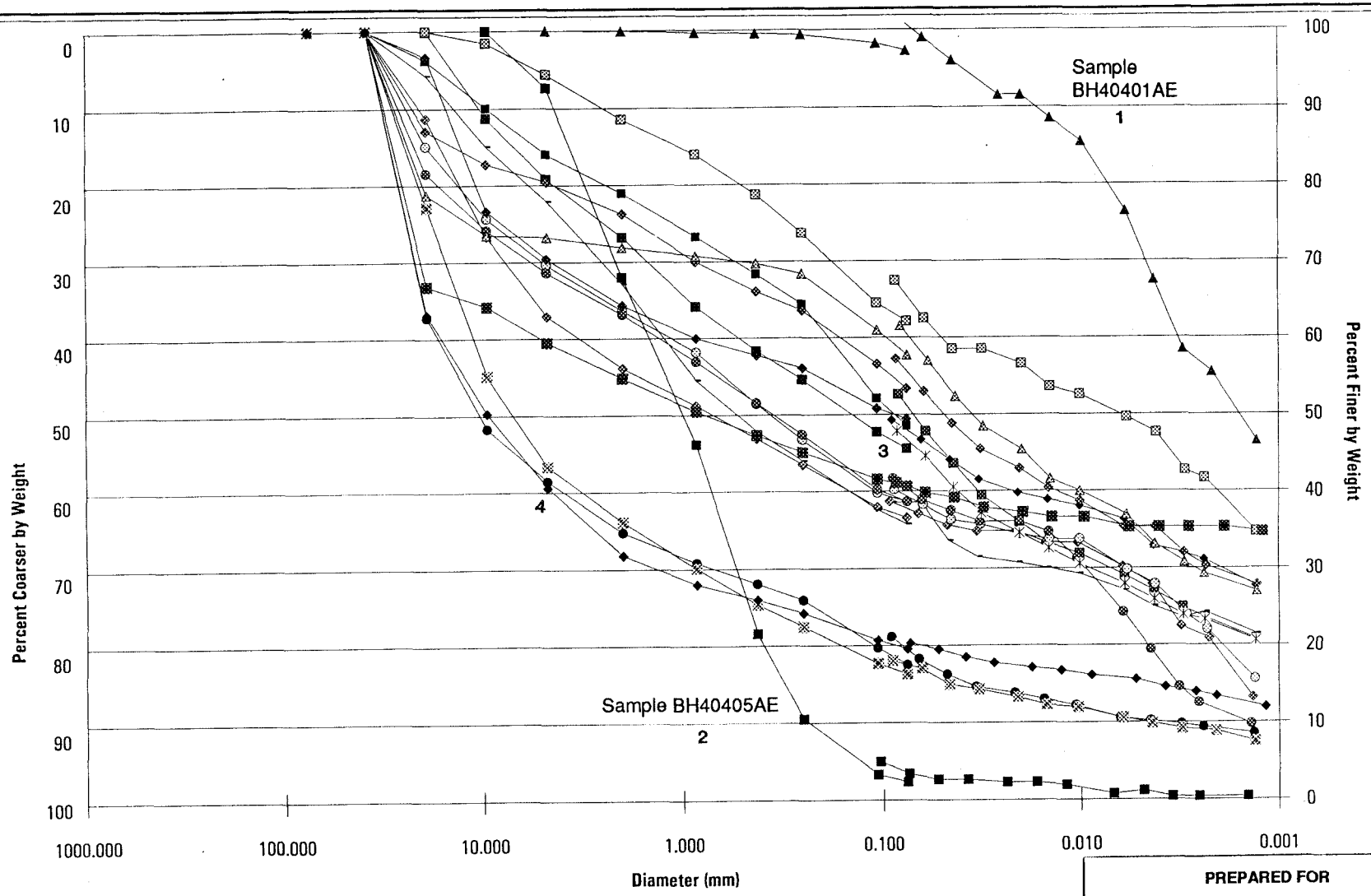

SAMPLE	BORHOLE	USGS
BH40405AE	44393	SW
BH40401AE	40593	OH

GROUPS

1. Finer Grained RFA Soils
2. Coarser Grained RFA Soils
3. Majouity of RFA Soils
4. Gravity RFA Soils

PREPARED FOR

U.S. DEPARTMENT OF ENERGY

ROCKY FLATS PLANT
GOLDEN, COLORADO

Figure II.3.3-11

OU4 Phase 1 RFI/RI
Composite Particle-Size Distribution Curves
Subsurface Soils

rf85x11h

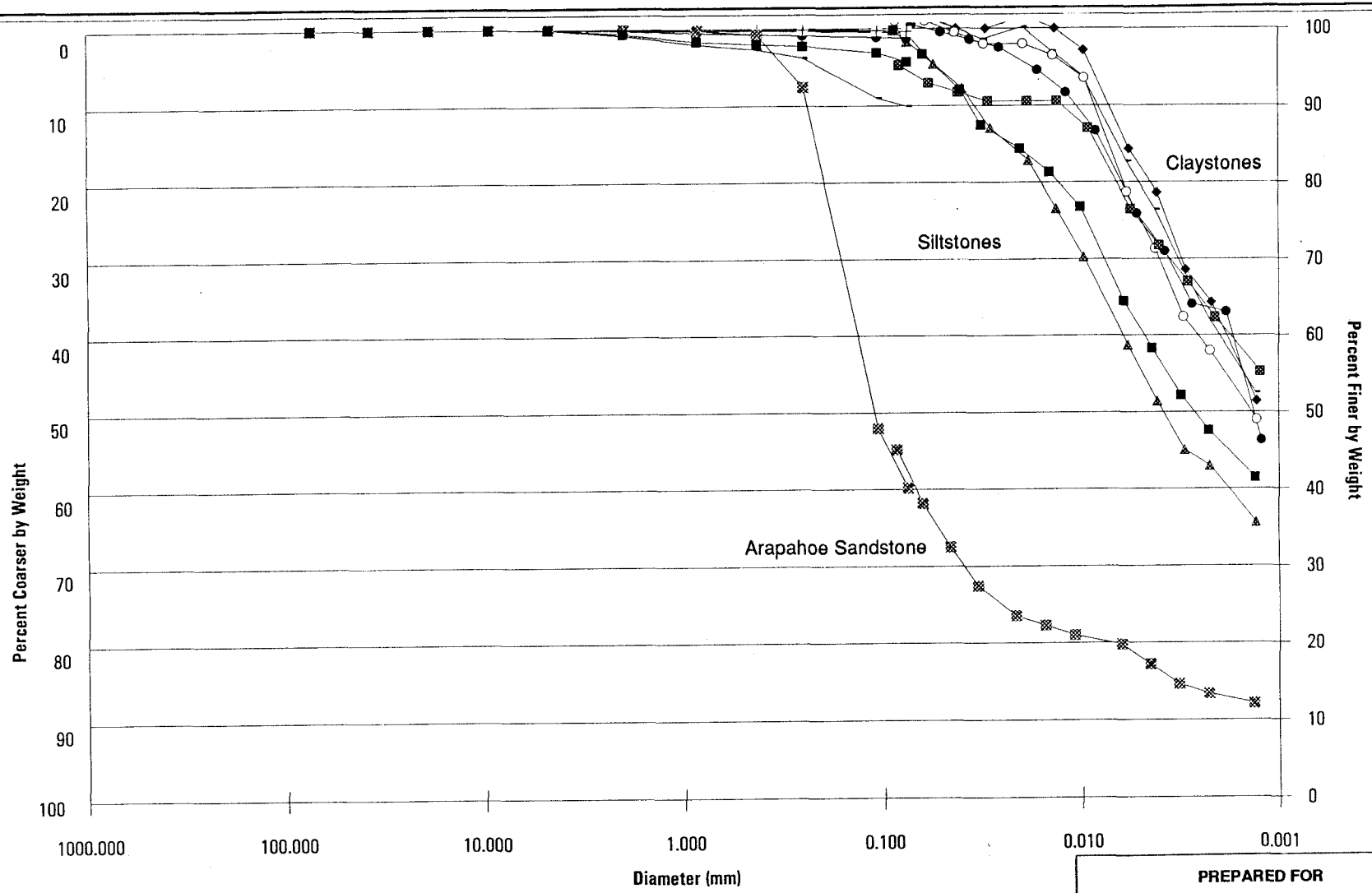

PREPARED FOR

U.S. DEPARTMENT OF ENERGY

ROCKY FLATS PLANT
GOLDEN, COLORADO

Figure II.3.3-12

Solar Evaporation Ponds
Operable Unit No. 4, IM/IRA EA DD
Composite Particle-Size Distribution Curves
Bedrock Lithologies

rf85x11h

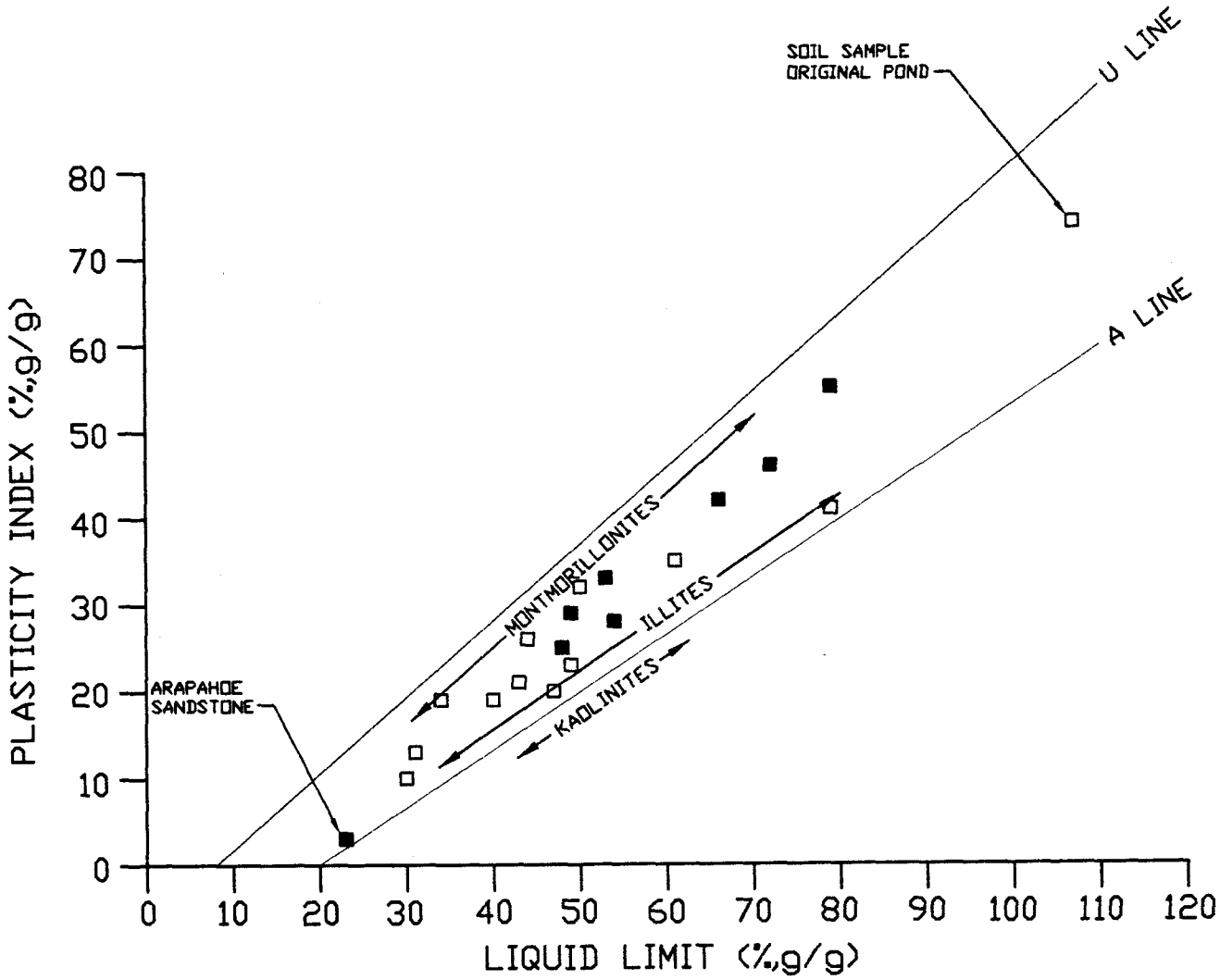

LEGEND

- □ RFA SOILS
- ■ BEDROCK
- A LINE - SEPARATION BETWEEN CLAY AND SILTS
- U LINE - UPPER LIMIT LINE OF SOILS

PREPARED FOR
U.S. DEPARTMENT OF ENERGY
ROCKY FLATS PLANT
GOLDEN, COLORADO

Figure II.3.3-13

Solar Evaporation Ponds
Operable Unit No. 4, IM/IRA EA DD
Soil and Bedrock Plasticity Classification

SOURCE: Holtz and Kovacs (1981)

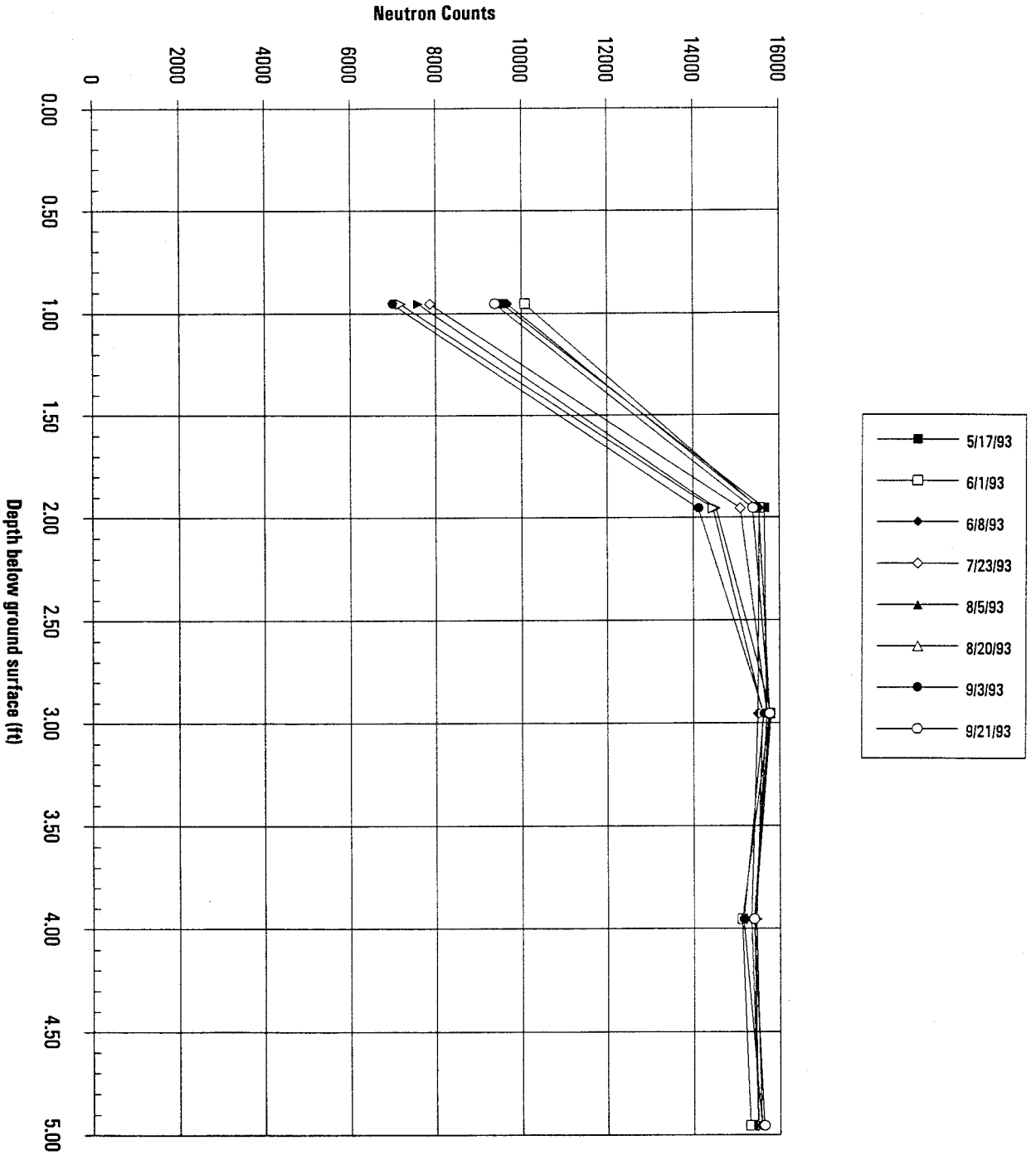

PREPARED FOR

U.S. DEPARTMENT OF ENERGY

ROCKY FLATS PLANT
GOLDEN, COLORADO

Figure II.3.3-17

Solar Evaporation Ponds
Operable Unit No. 4, IM/IRA EA DD
Neutron Probe Measurements - Borehole 40293

rf85x11

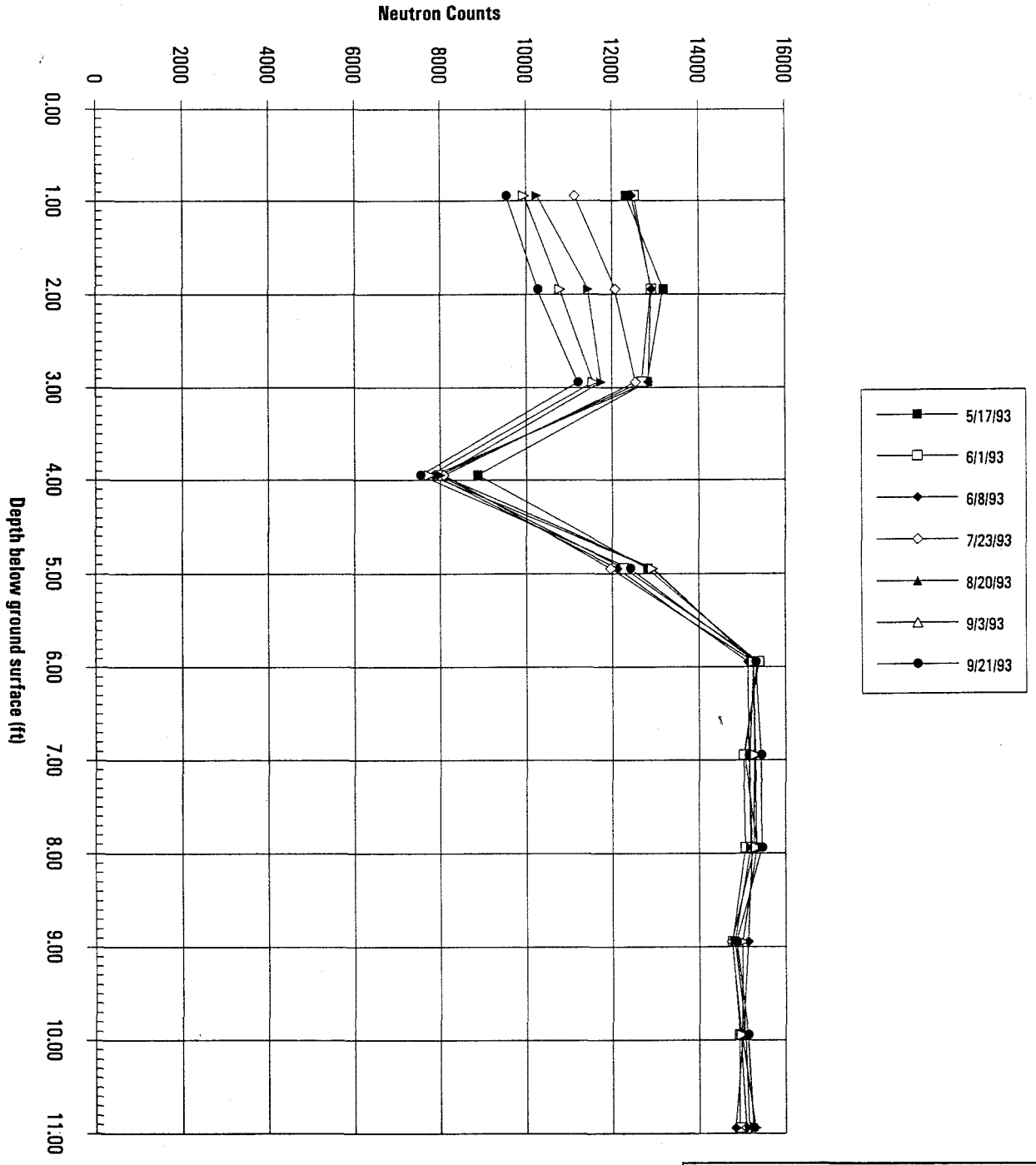

PREPARED FOR

U.S. DEPARTMENT OF ENERGY

ROCKY FLATS PLANT
GOLDEN, COLORADO

Figure II.3.3-18

Solar Evaporation Ponds
Operable Unit No. 4, IM/IRA EA DD
Neutron Probe Measurements - Borehole 40393

rl85x11

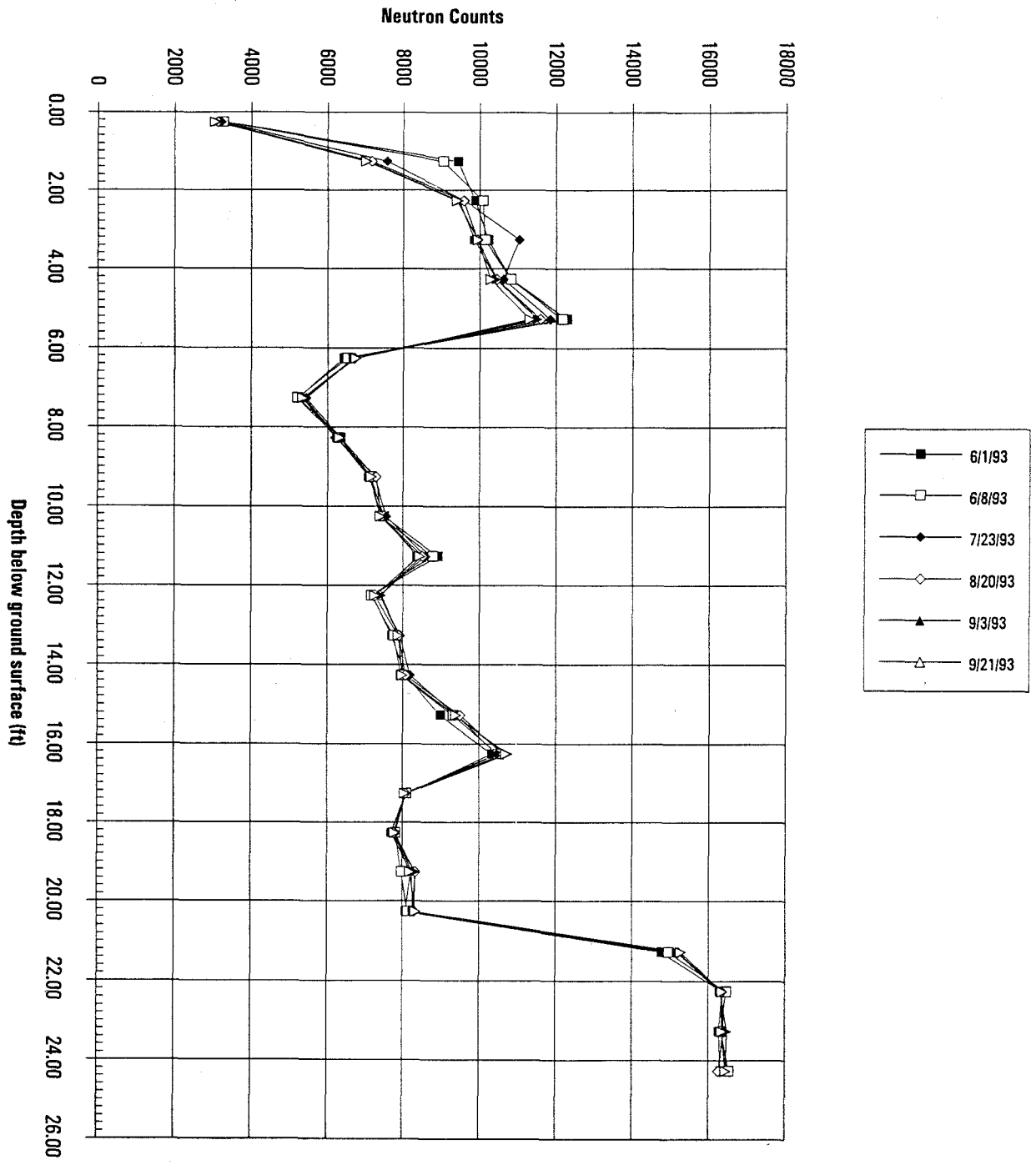

PREPARED FOR

U.S. DEPARTMENT OF ENERGY

ROCKY FLATS PLANT
GOLDEN, COLORADO

Figure II.3.3-19

Solar Evaporation Ponds
Operable Unit No. 4, IM/IRA EA DD
Neutron Probe Measurements - Borehole 40593

rf85x11

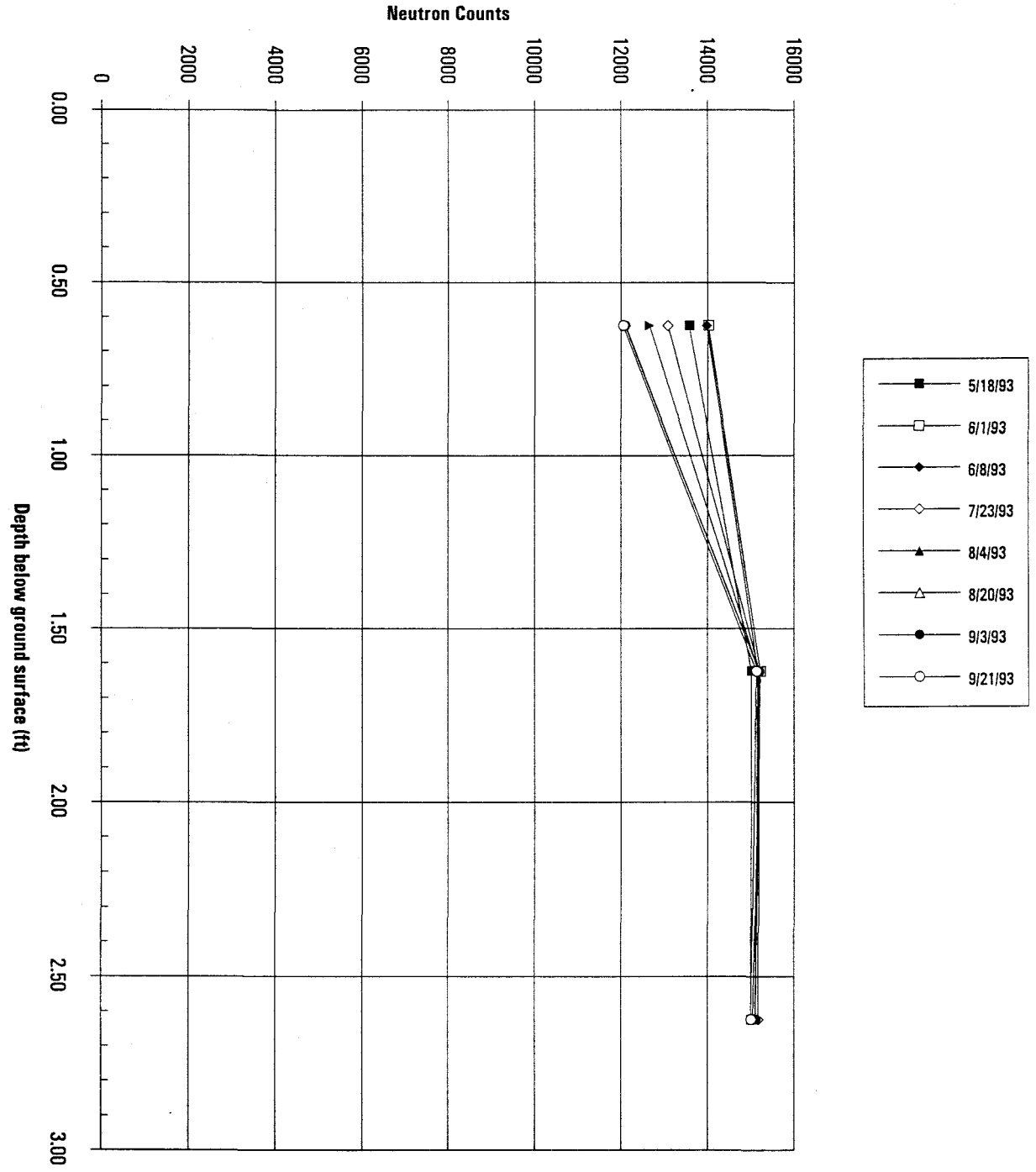

PREPARED FOR

U.S. DEPARTMENT OF ENERGY

ROCKY FLATS PLANT
GOLDEN, COLORADO

Figure II.3.3-20

Solar Evaporation Ponds
Operable Unit No. 4, IM/IRA EA DD
Neutron Probe Measurements - Borehole 40693

rf85x11

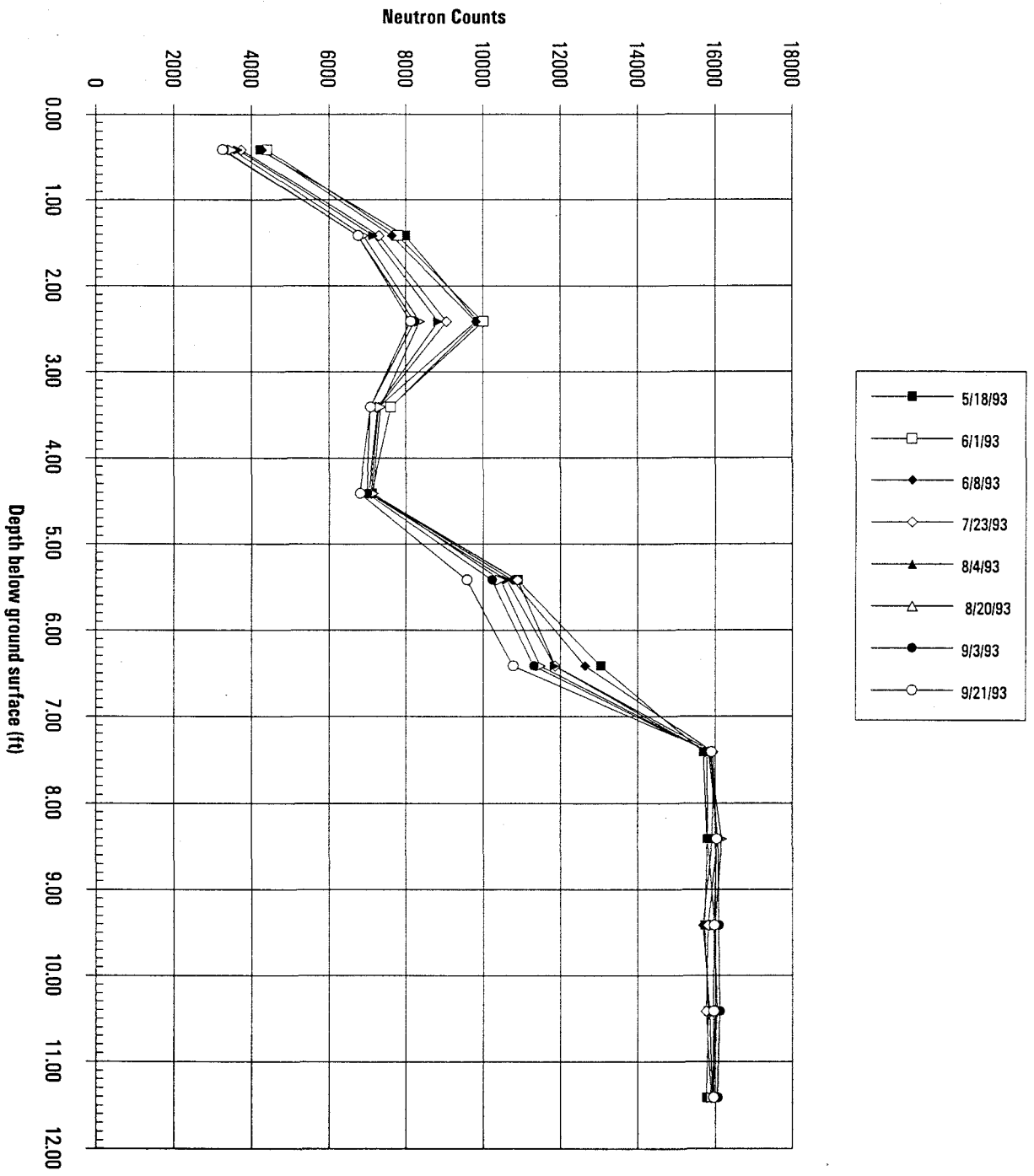

PREPARED FOR

U.S. DEPARTMENT OF ENERGY

ROCKY FLATS PLANT
GOLDEN, COLORADO

Figure II.3.3-21

Solar Evaporation Ponds
Operable Unit No. 4, IM/IRA EA DD
Neutron Probe Measurements - Borehole 40793

rf85x11

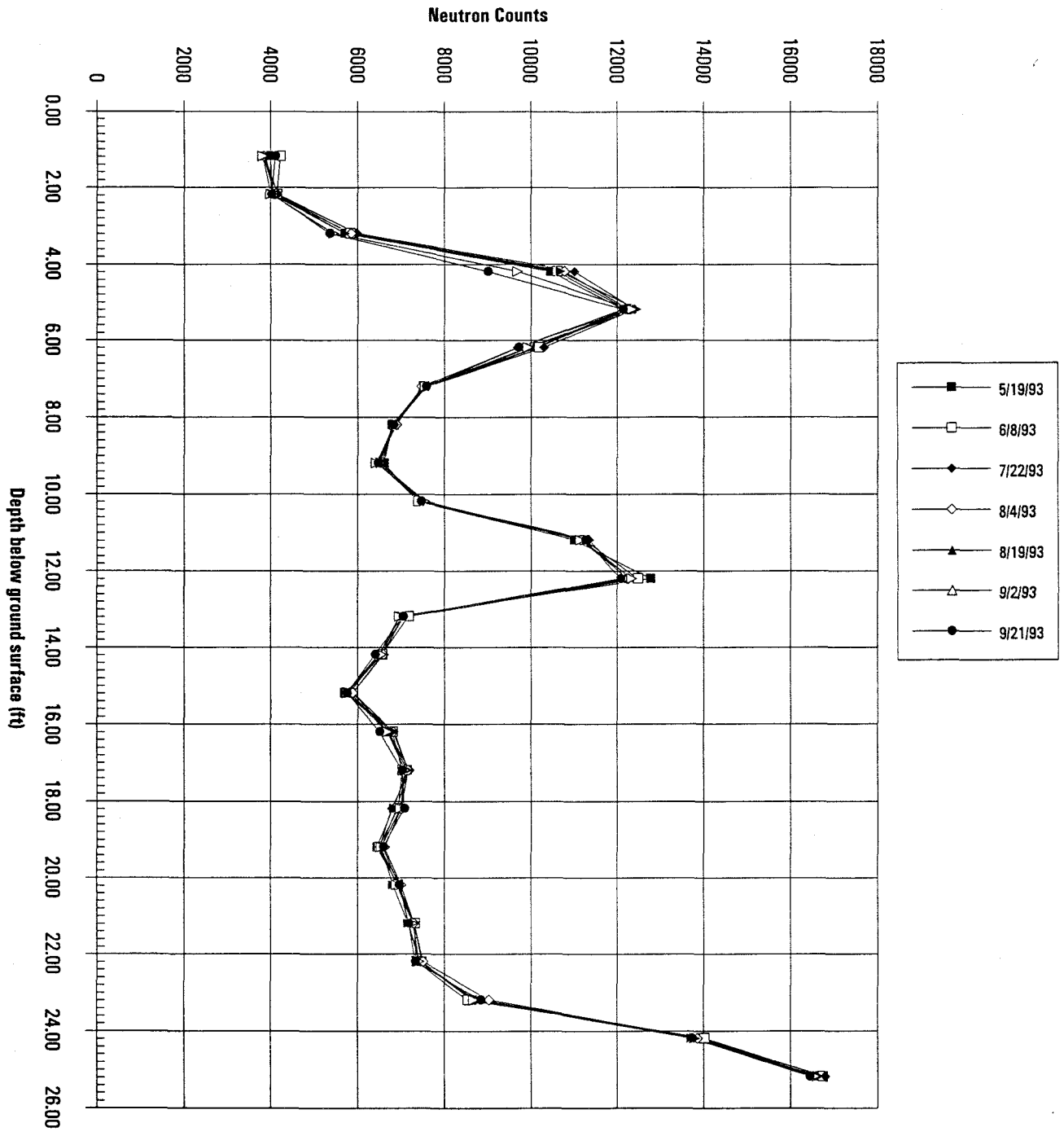

PREPARED FOR

U.S. DEPARTMENT OF ENERGY

ROCKY FLATS PLANT
GOLDEN, COLORADO

Figure II.3.3-22

Solar Evaporation Ponds
Operable Unit No. 4, IM/IRA EA DD
Neutron Probe Measurements - Borehole 40993

rf85x11

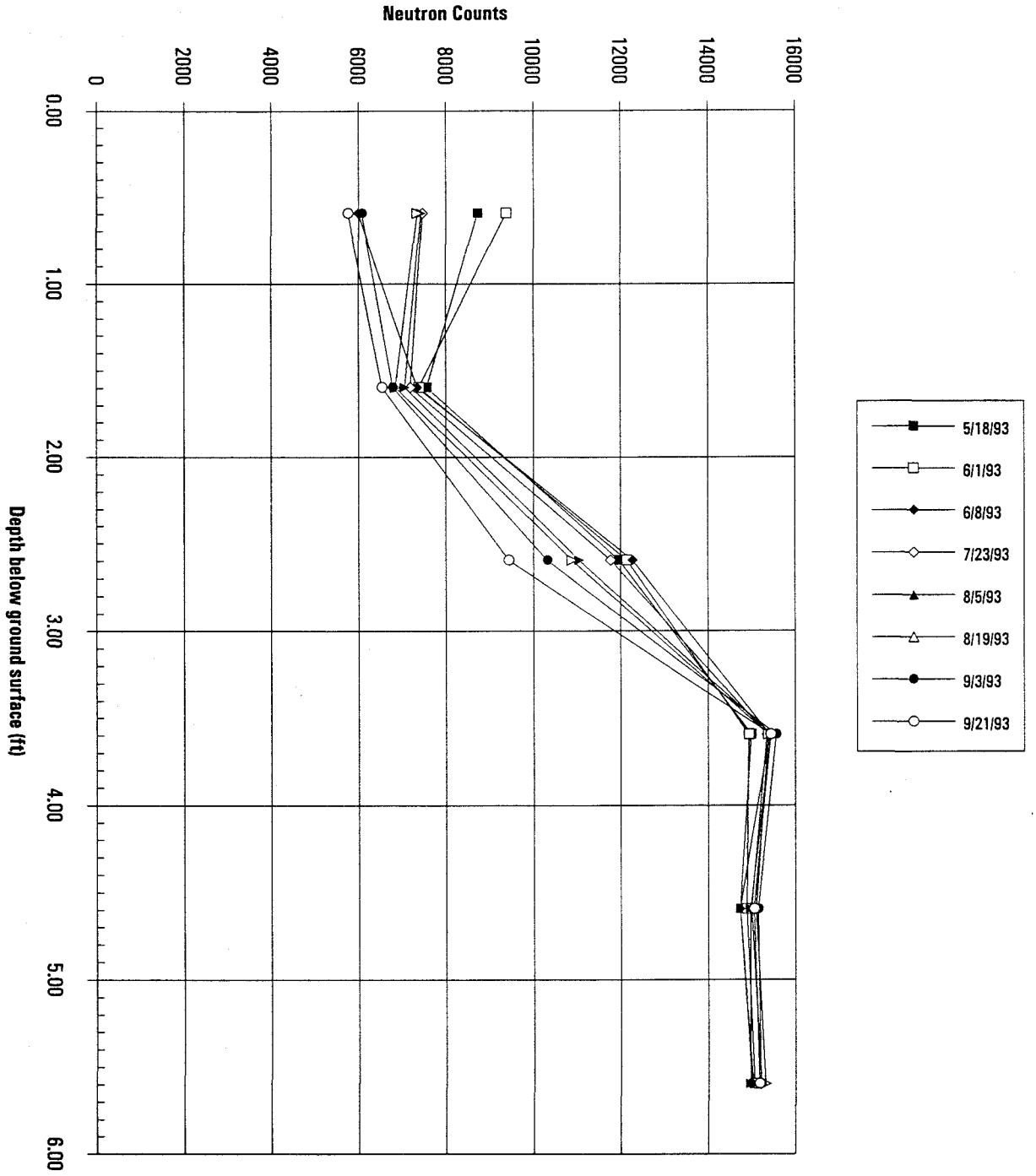

PREPARED FOR

U.S. DEPARTMENT OF ENERGY

ROCKY FLATS PLANT
GOLDEN, COLORADO

Figure II.3.3-23

Solar Evaporation Ponds
Operable Unit No. 4, IM/IRA EA DD
Neutron Probe Measurements - Borehole 41293

rf85x11

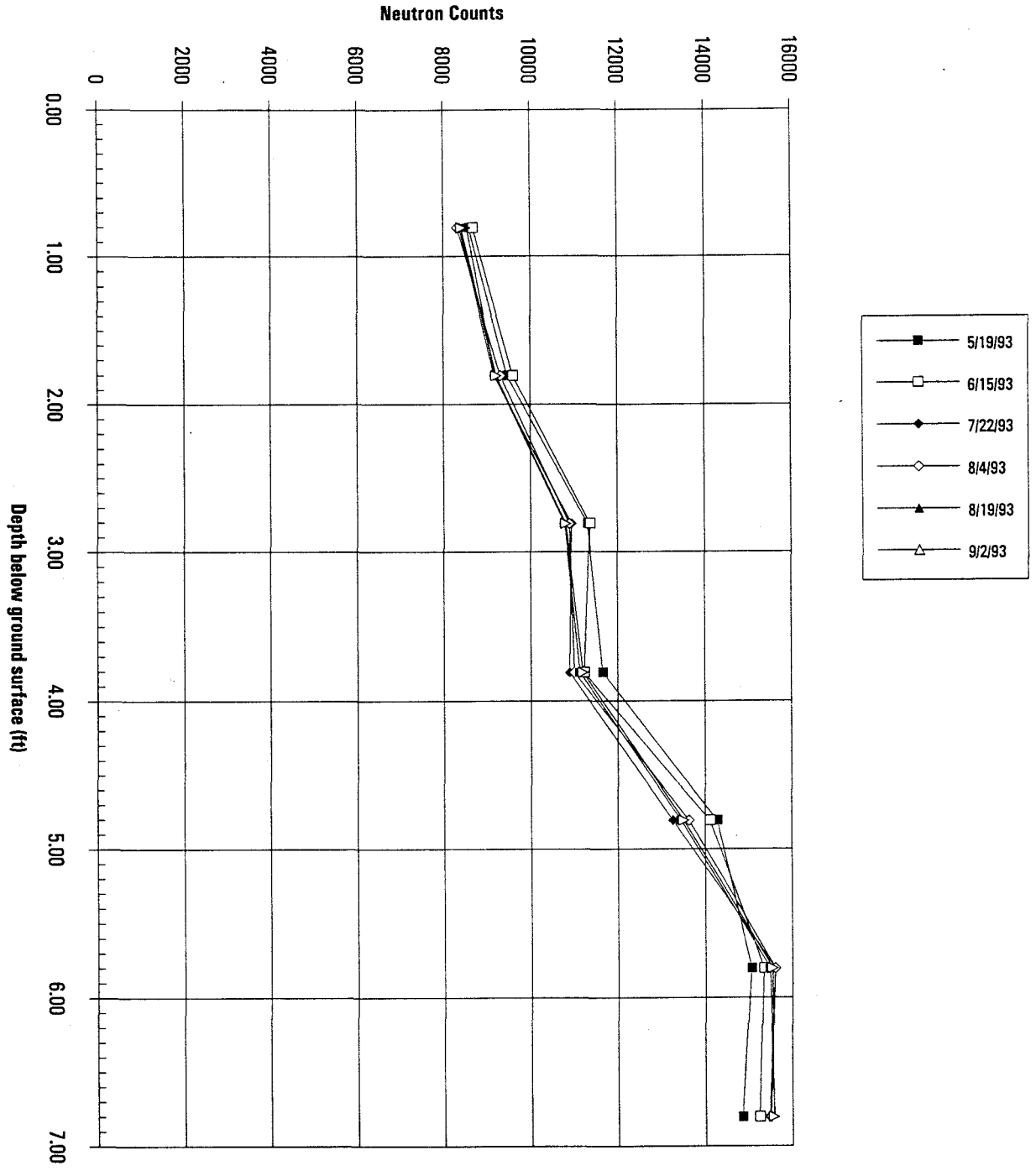

PREPARED FOR

U.S. DEPARTMENT OF ENERGY

ROCKY FLATS PLANT
GOLDEN, COLORADO

Figure II.3.3-24

Solar Evaporation Ponds
Operable Unit No. 4, IM/IRA EA DD
Neutron Probe Measurements - Borehole 41593

rf85x11

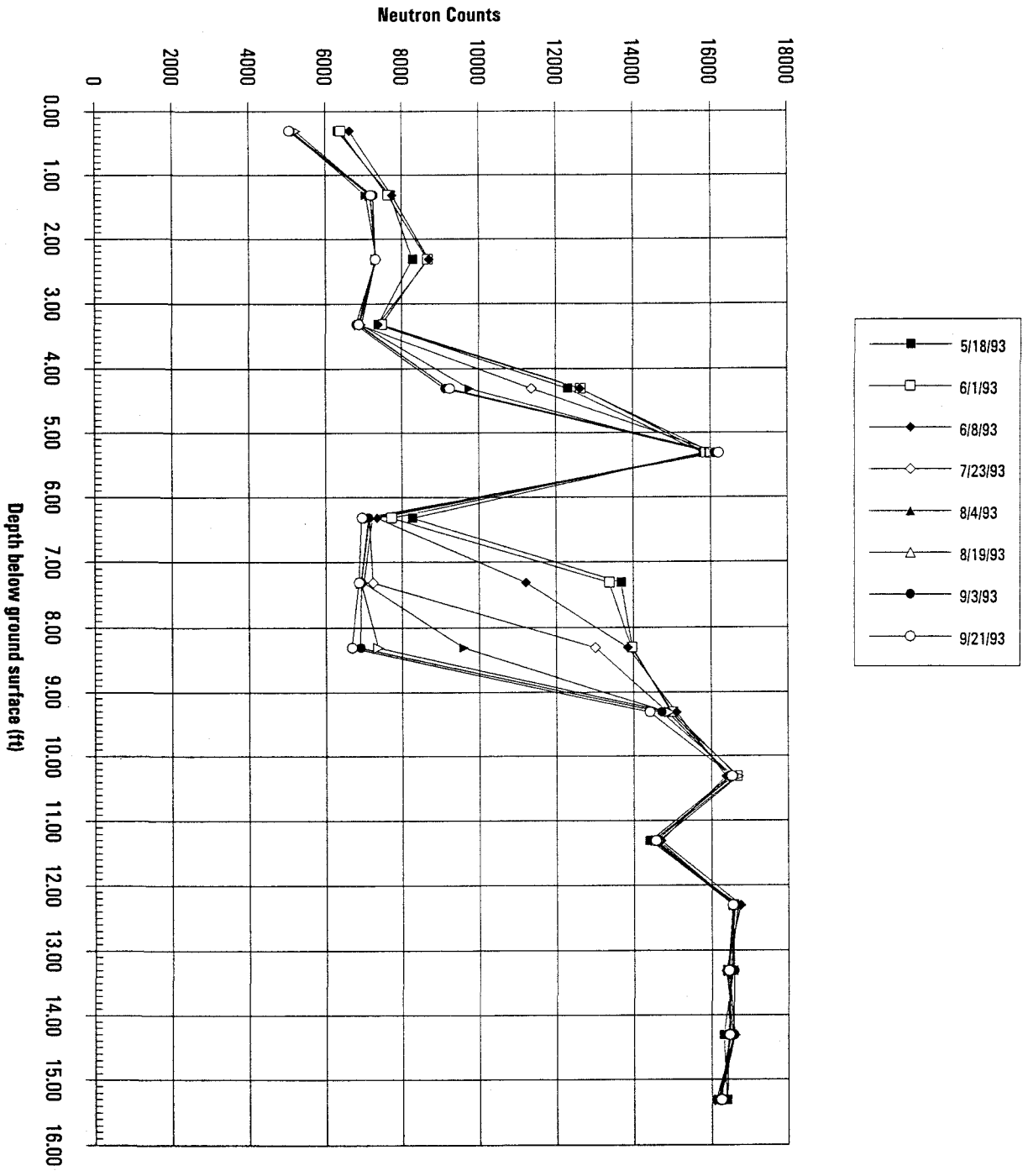

PREPARED FOR

U.S. DEPARTMENT OF ENERGY

ROCKY FLATS PLANT
GOLDEN, COLORADO

Figure II.3.3-25

Solar Evaporation Ponds
Operable Unit No. 4, IM/IRA EA DD
Neutron Probe Measurements - Borehole 41793

rf85x11

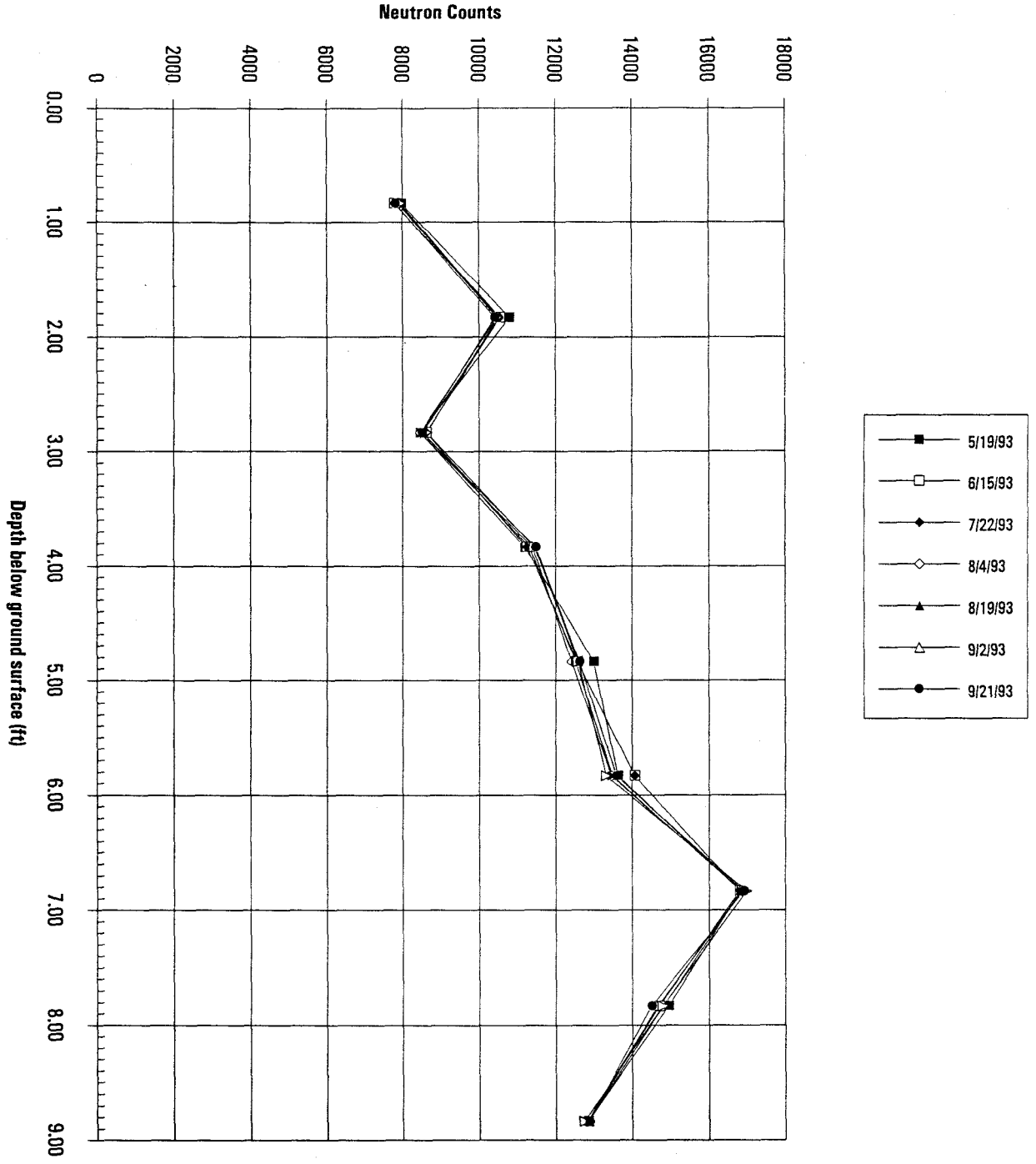

PREPARED FOR

U.S. DEPARTMENT OF ENERGY

ROCKY FLATS PLANT
GOLDEN, COLORADO

Figure II.3.3-26

Solar Evaporation Ponds
Operable Unit No. 4, IM/IRA EA DD
Neutron Probe Measurements - Borehole 42493

rf85x11

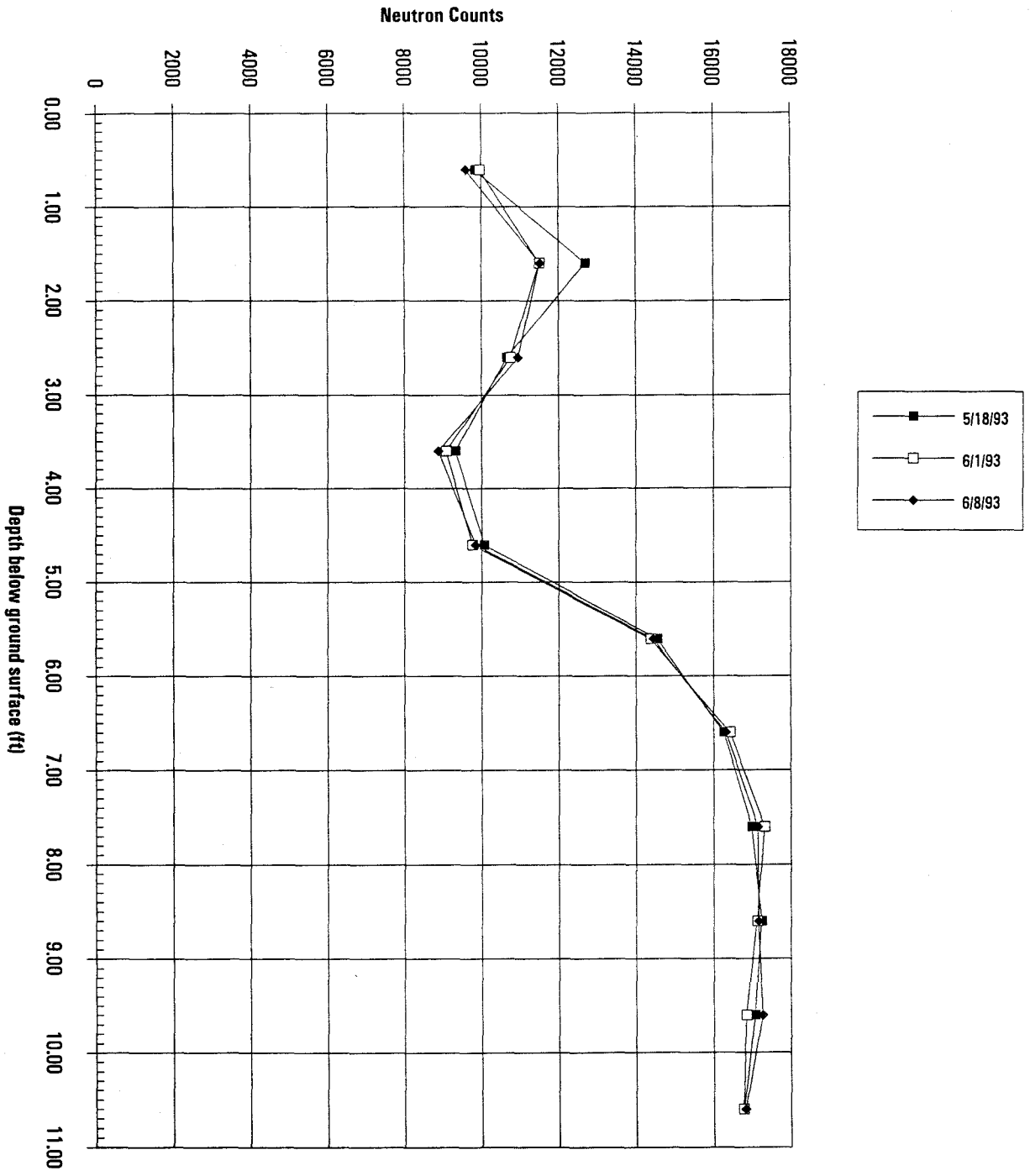

PREPARED FOR

U.S. DEPARTMENT OF ENERGY

ROCKY FLATS PLANT
GOLDEN, COLORADO

Figure II.3.3-27

Solar Evaporation Ponds
Operable Unit No. 4, IM/IRA EA DD
Neutron Probe Measurements - Borehole 42893

rf85x11

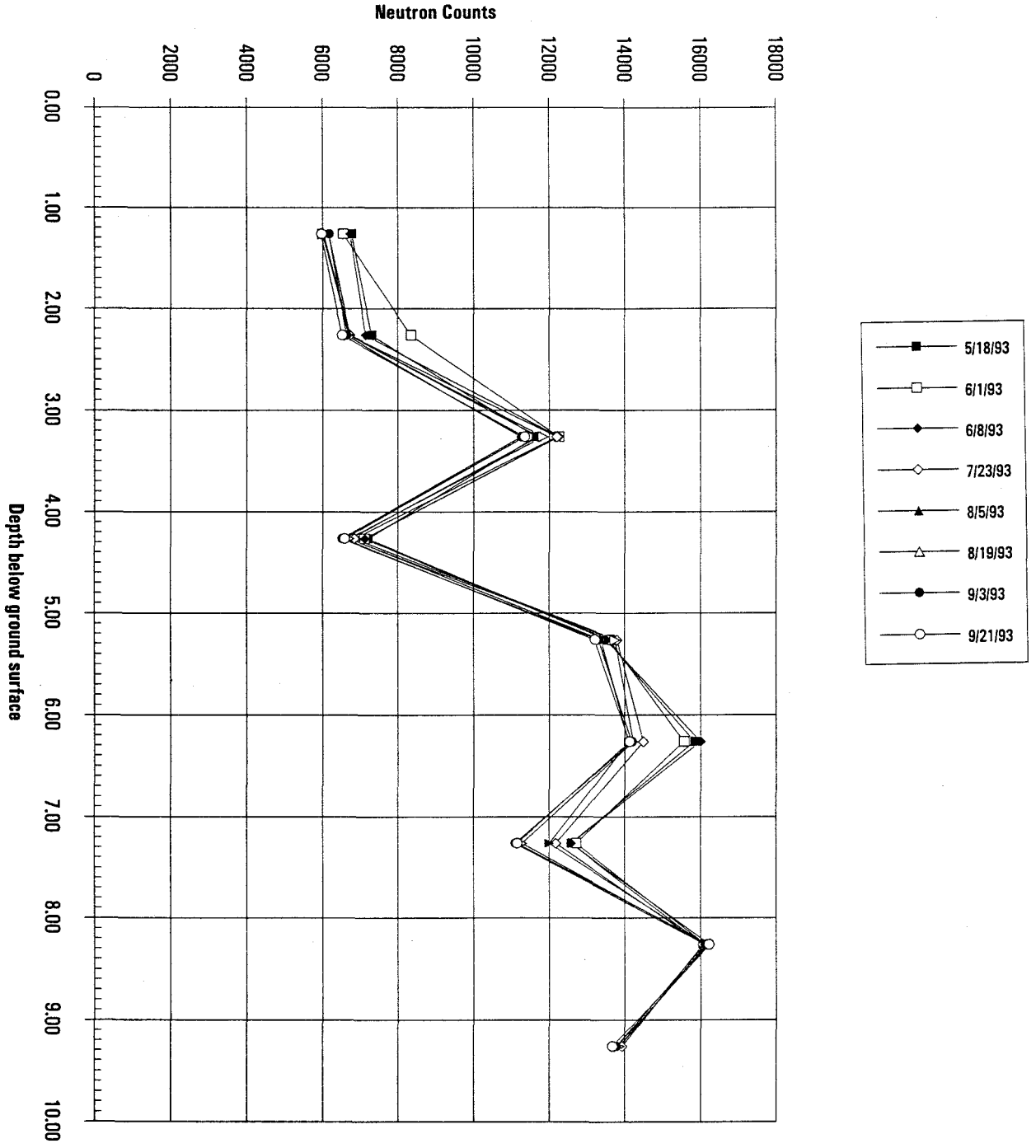

PREPARED FOR

U.S. DEPARTMENT OF ENERGY

ROCKY FLATS PLANT
GOLDEN, COLORADO

Figure II.3.3-28

Solar Evaporation Ponds
Operable Unit No. 4, IM/IRA EA DD
Neutron Probe Measurements - Borehole 43193

rf85x11

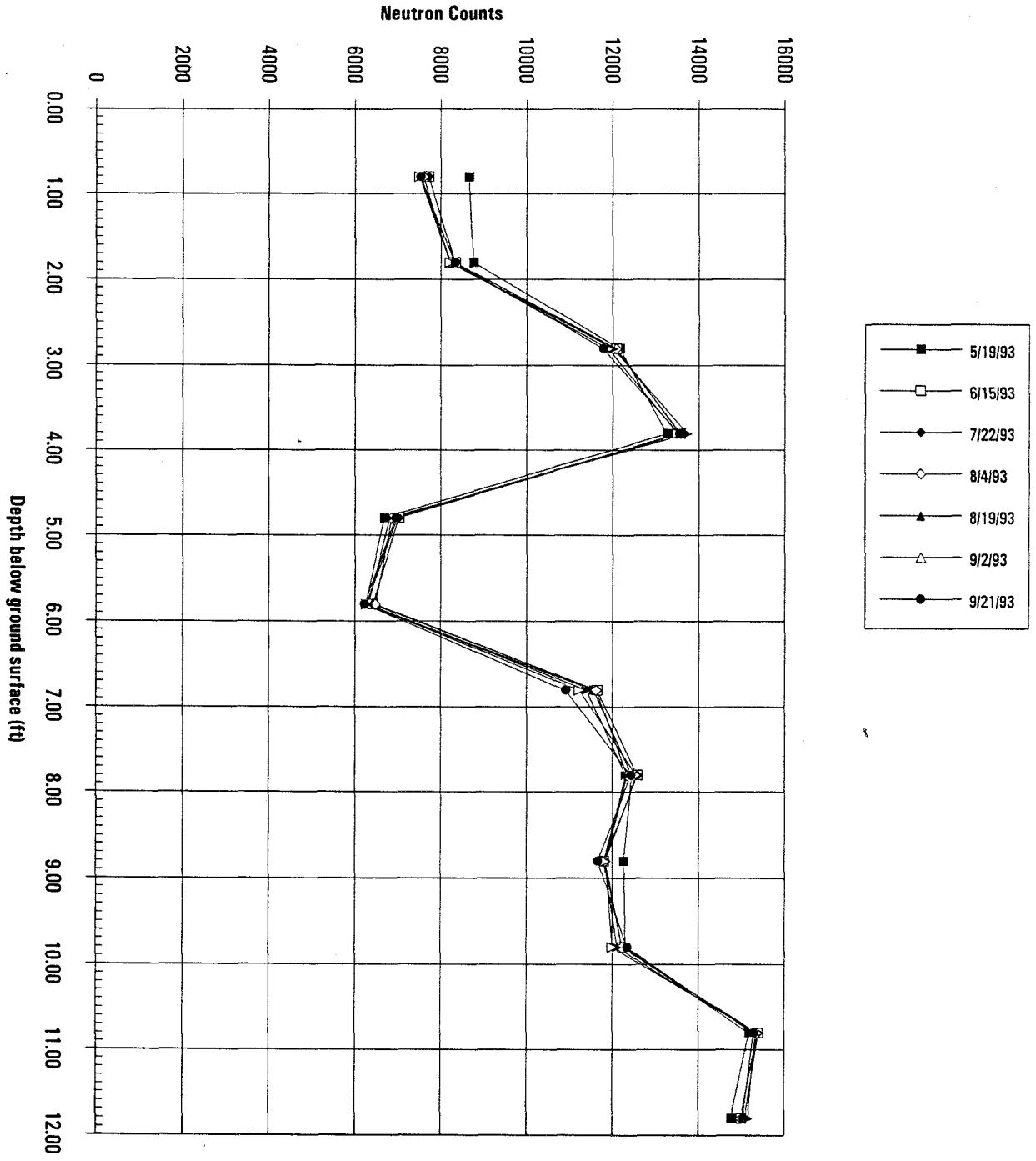

PREPARED FOR

U.S. DEPARTMENT OF ENERGY

ROCKY FLATS PLANT
GOLDEN, COLORADO

Figure II.3.3-29

Solar Evaporation Ponds
Operable Unit No. 4, IM/IRA EA DD
Neutron Probe Measurements - Borehole 43693

rf85x11

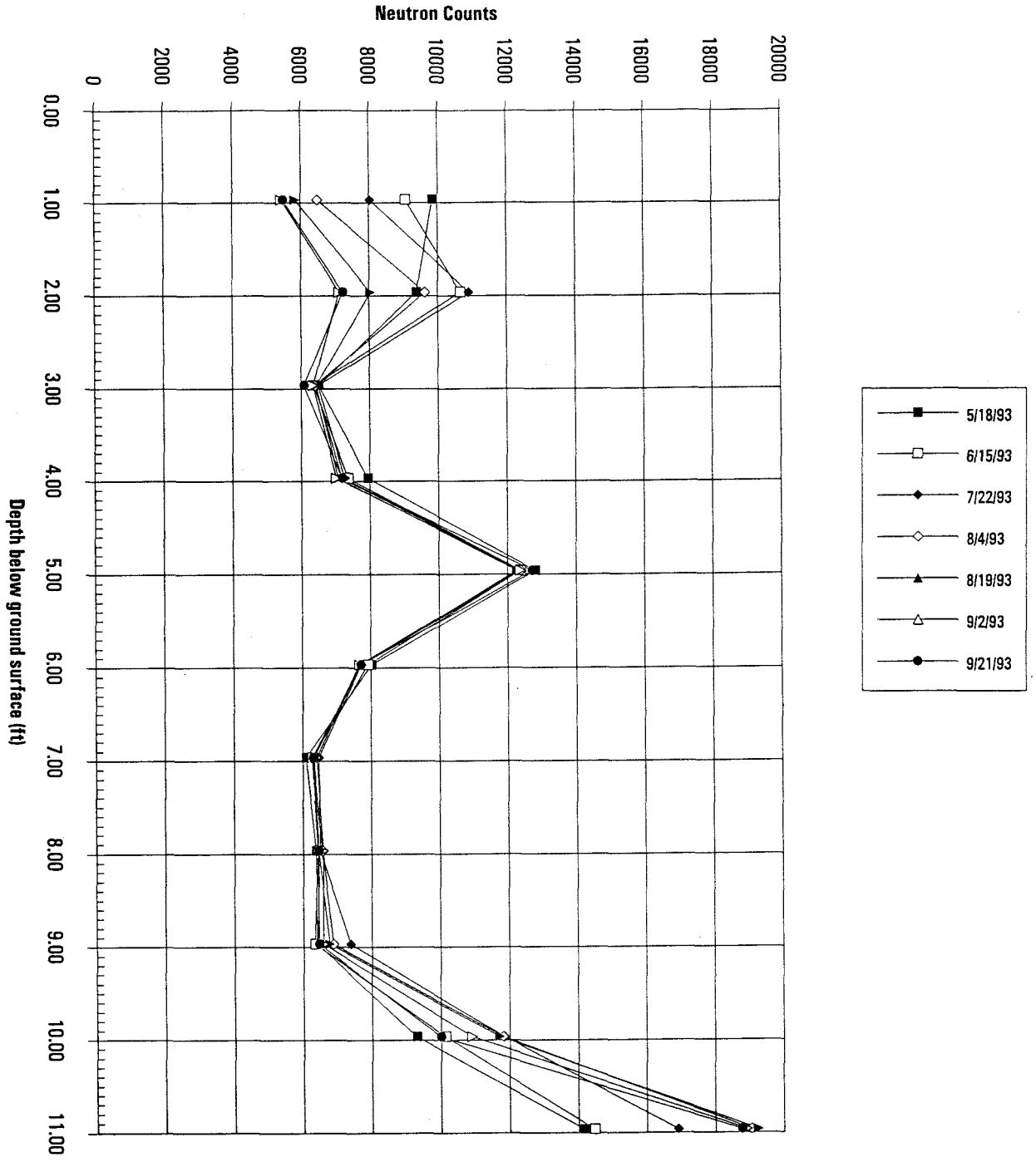

PREPARED FOR

U.S. DEPARTMENT OF ENERGY

ROCKY FLATS PLANT
GOLDEN, COLORADO

Figure II.3.3-30

Solar Evaporation Ponds
Operable Unit No. 4, IM/IRA EA DD
Neutron Probe Measurements - Borehole 43793

rf85x11

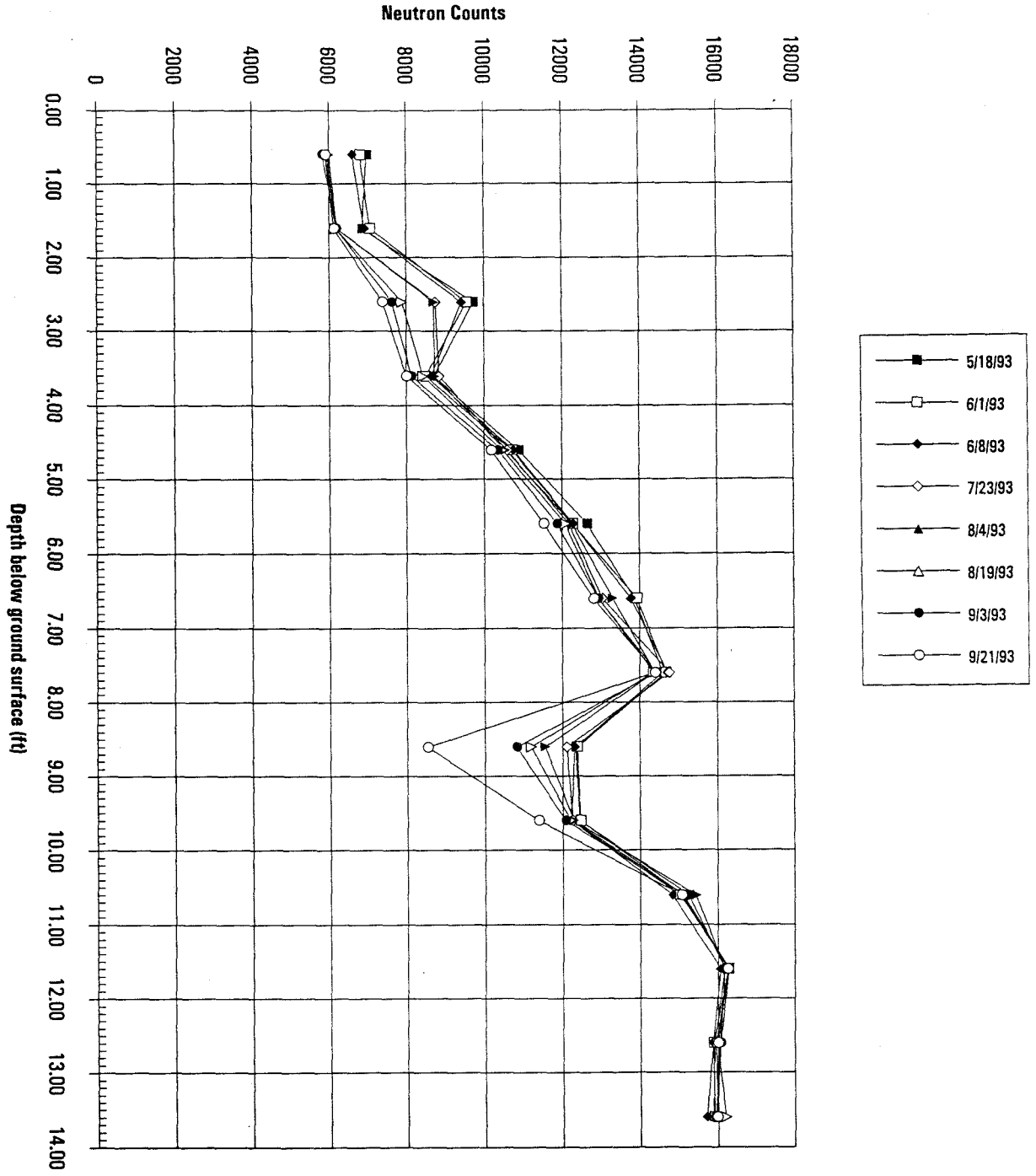

PREPARED FOR

U.S. DEPARTMENT OF ENERGY

ROCKY FLATS PLANT
GOLDEN, COLORADO

Figure II.3.3-31

Solar Evaporation Ponds
Operable Unit No. 4, IM/IRA EA DD
Neutron Probe Measurements - Borehole 44093

rf85x11

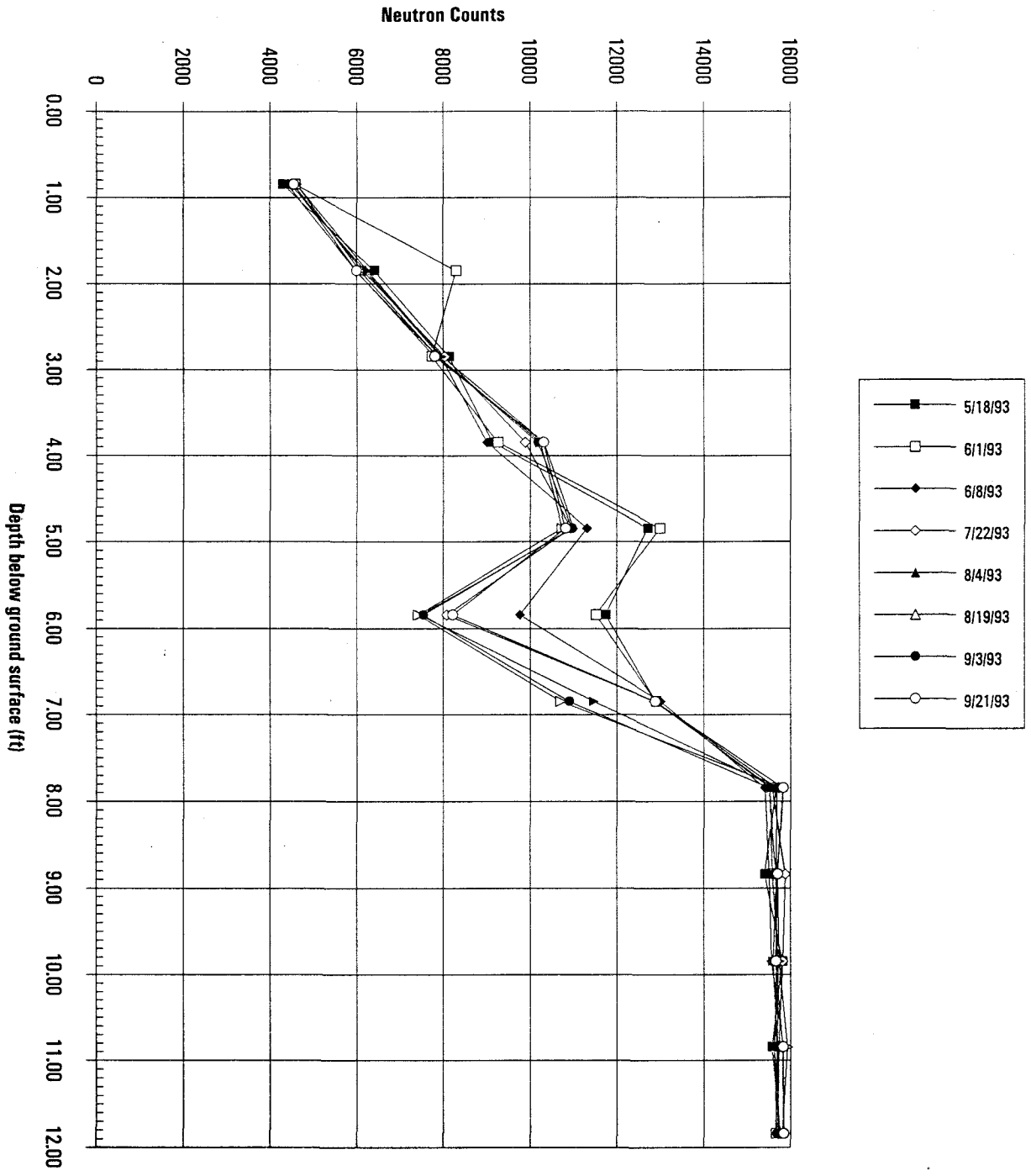

PREPARED FOR

U.S. DEPARTMENT OF ENERGY

ROCKY FLATS PLANT
GOLDEN, COLORADO

Figure II.3.3-32

Solar Evaporation Ponds
Operable Unit No. 4, IM/IRA EA DD
Neutron Probe Measurements - Borehole 44393

rf85x11

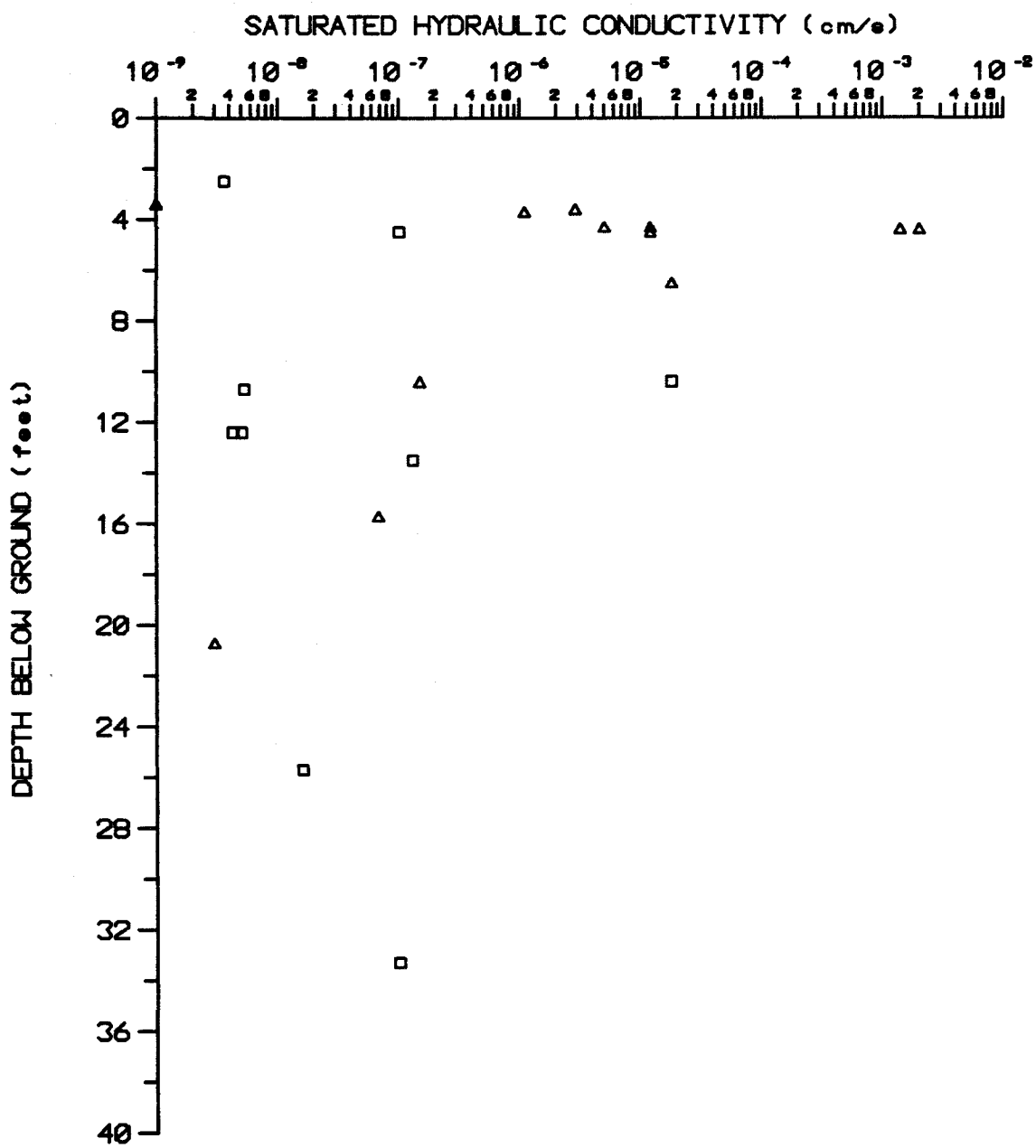

□ BEDROCK (SPRING '93)

△ ALLUVIUM (SPRING '93)

PREPARED FOR

U.S. DEPARTMENT OF ENERGY

ROCKY FLATS PLANT
GOLDEN, COLORADO

Figure II.3.3-33

Solar Evaporation Ponds
Operable Unit No. 4, IM/IRA EA DD
Saturated Hydraulic Conductivity
versus Depth

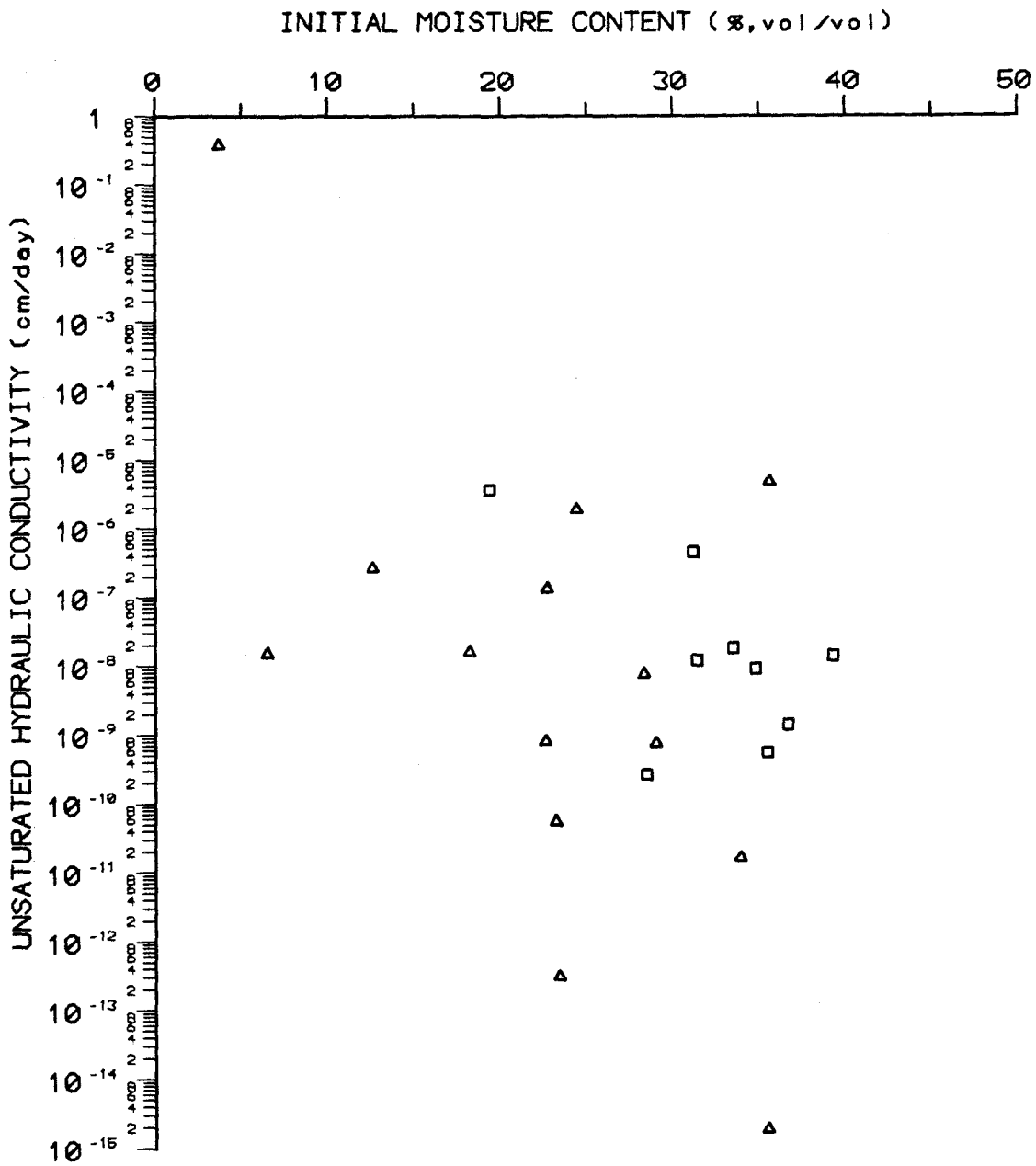

△ ALLUVIUM

□ BEDROCK

PREPARED FOR

U.S. DEPARTMENT OF ENERGY

ROCKY FLATS PLANT
GOLDEN, COLORADO

Figure II.3.3-34

Solar Evaporation Ponds
Operable Unit No. 4, IM/IRA EA DD
Unsaturated Hydraulic Conductivity
versus Moisture Content

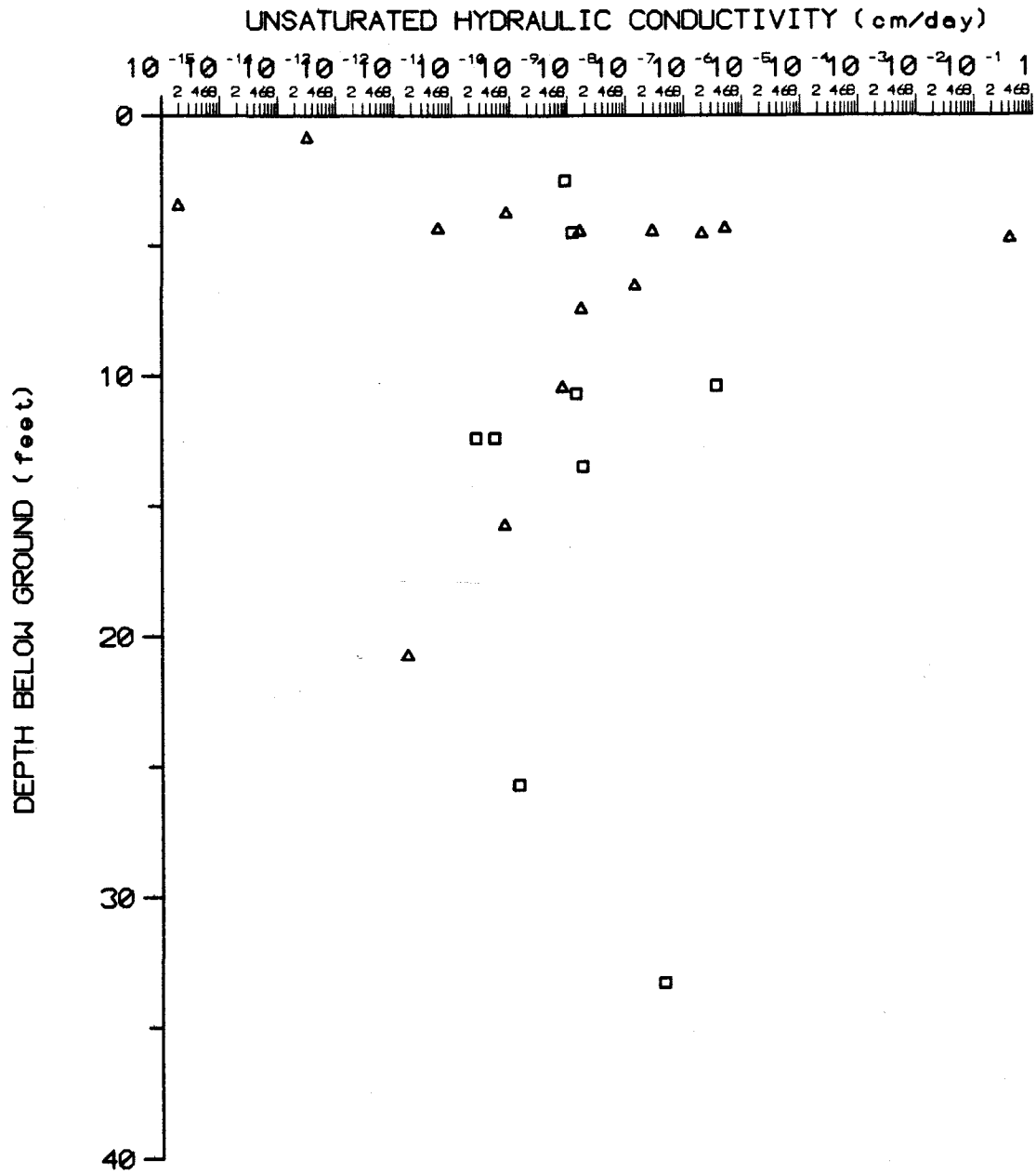

△ ALLUVIUM

□ BEDROCK

PREPARED FOR

U.S. DEPARTMENT OF ENERGY

ROCKY FLATS PLANT
GOLDEN, COLORADO

Figure II.3.-35

Solar Evaporation Ponds
Operable Unit No. 4, IM/IRA EA DD
Unsaturated Hydraulic Conductivity
versus Depth

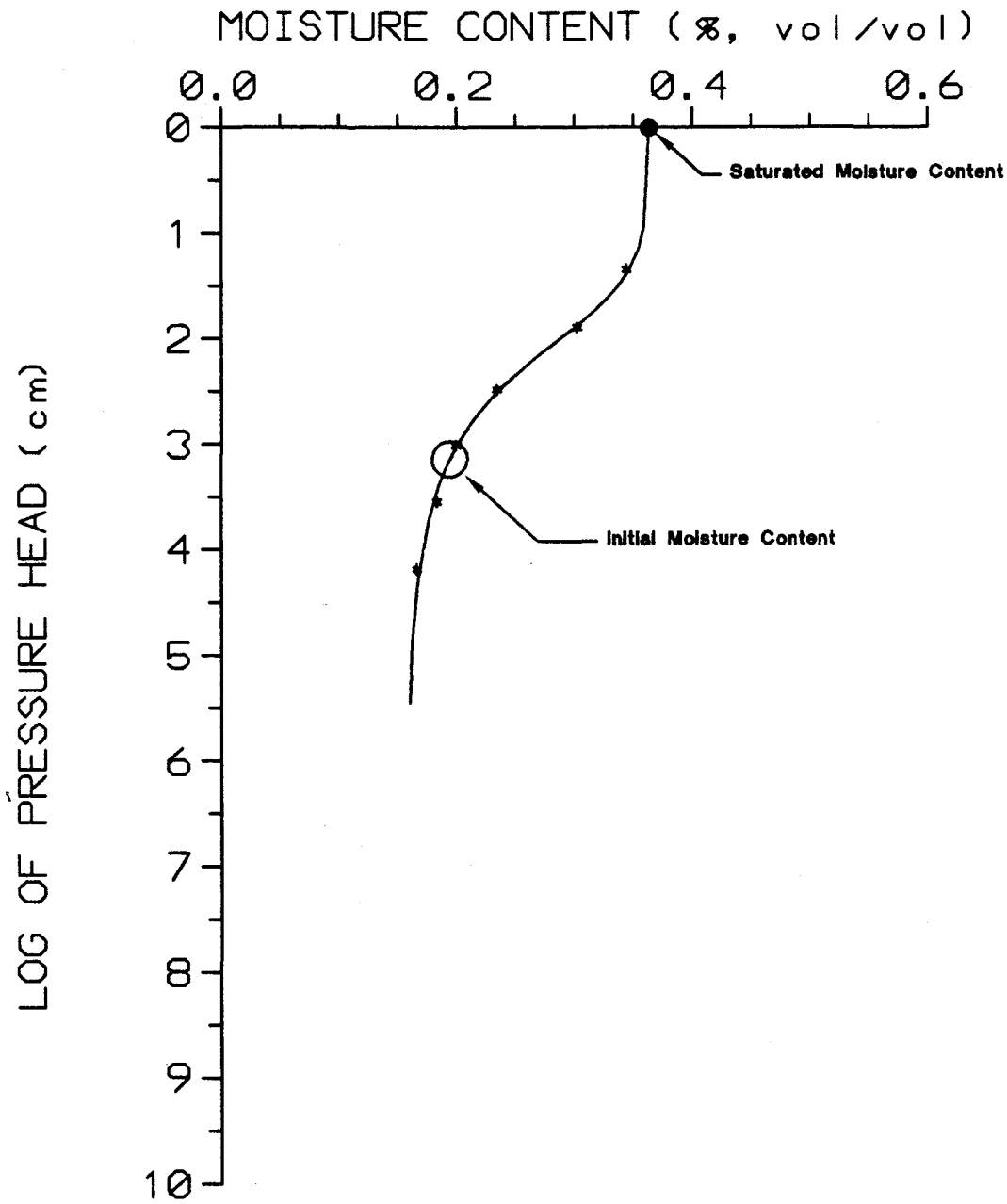

***** Observed Data

——— Calculated

PREPARED FOR

U.S. DEPARTMENT OF ENERGY

ROCKY FLATS PLANT
GOLDEN, COLORADO

Figure II.3.3-36

Solar Evaporation Ponds
Operable Unit No. 4, IM/IRA EA DD
Example of Pressure Head-Moisture Content Relationship

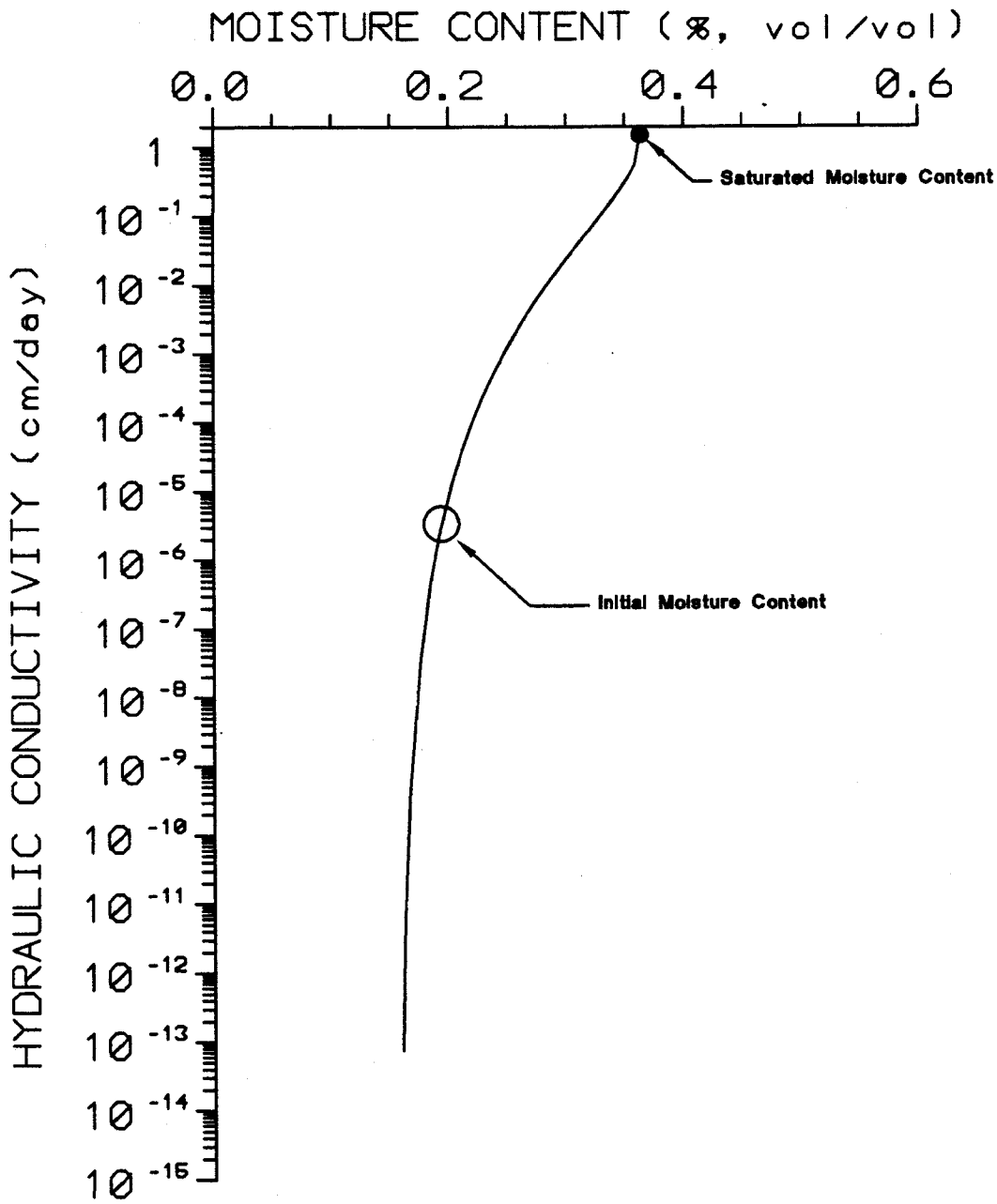

Calculated

PREPARED FOR

U.S. DEPARTMENT OF ENERGY

ROCKY FLATS PLANT
GOLDEN, COLORADO

Figure II.3.3-37

Solar Evaporation Ponds
Operable Unit No. 4, IM/IRA EA DD
Example of Unsaturated Hydraulic Conductivity-Moisture Content Relationship

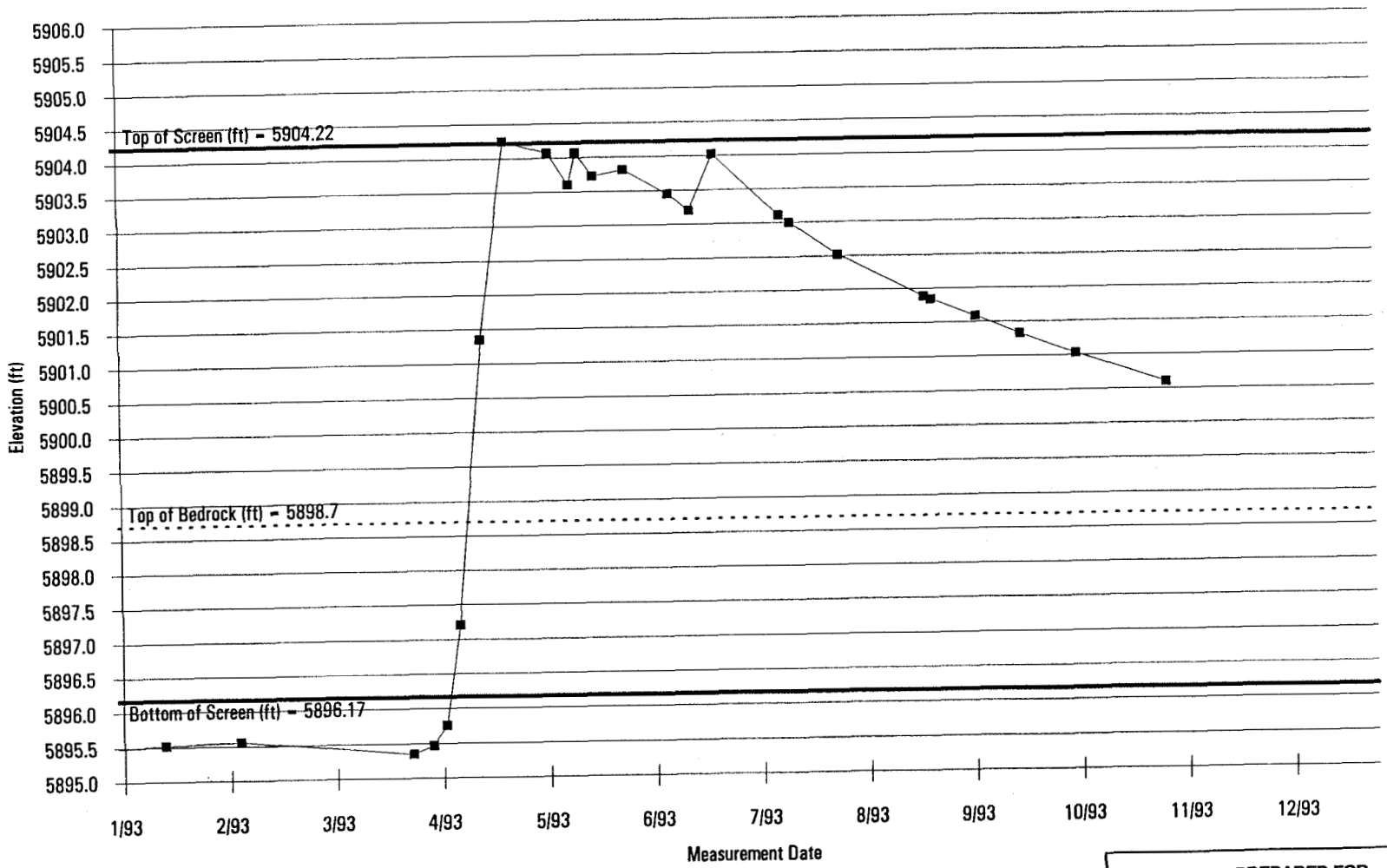

PREPARED FOR

U.S. DEPARTMENT OF ENERGY

ROCKY FLATS PLANT
GOLDEN, COLORADO

Figure II.3.3-38

Solar Evaporation Ponds
Operable Unit No. 4, IM/IRA EA DD
B208789 Hydrograph

rf85x11h

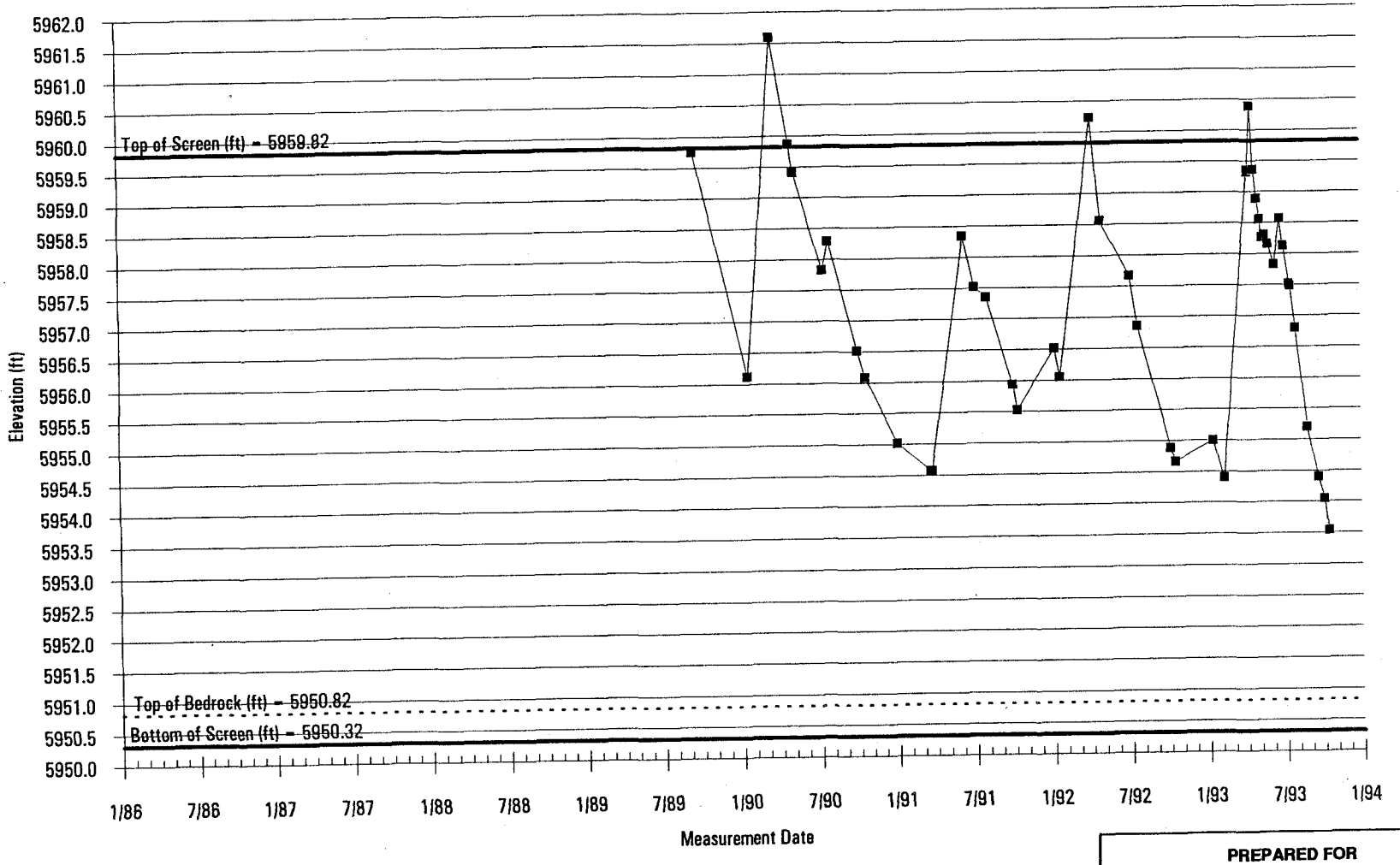

PREPARED FOR

U.S. DEPARTMENT OF ENERGY

ROCKY FLATS PLANT
GOLDEN, COLORADO

Figure II.3.3-39

Solar Evaporation Ponds
Operable Unit No. 4, IM/IRA EA DD
P209789 Hydrograph

rf85x11h

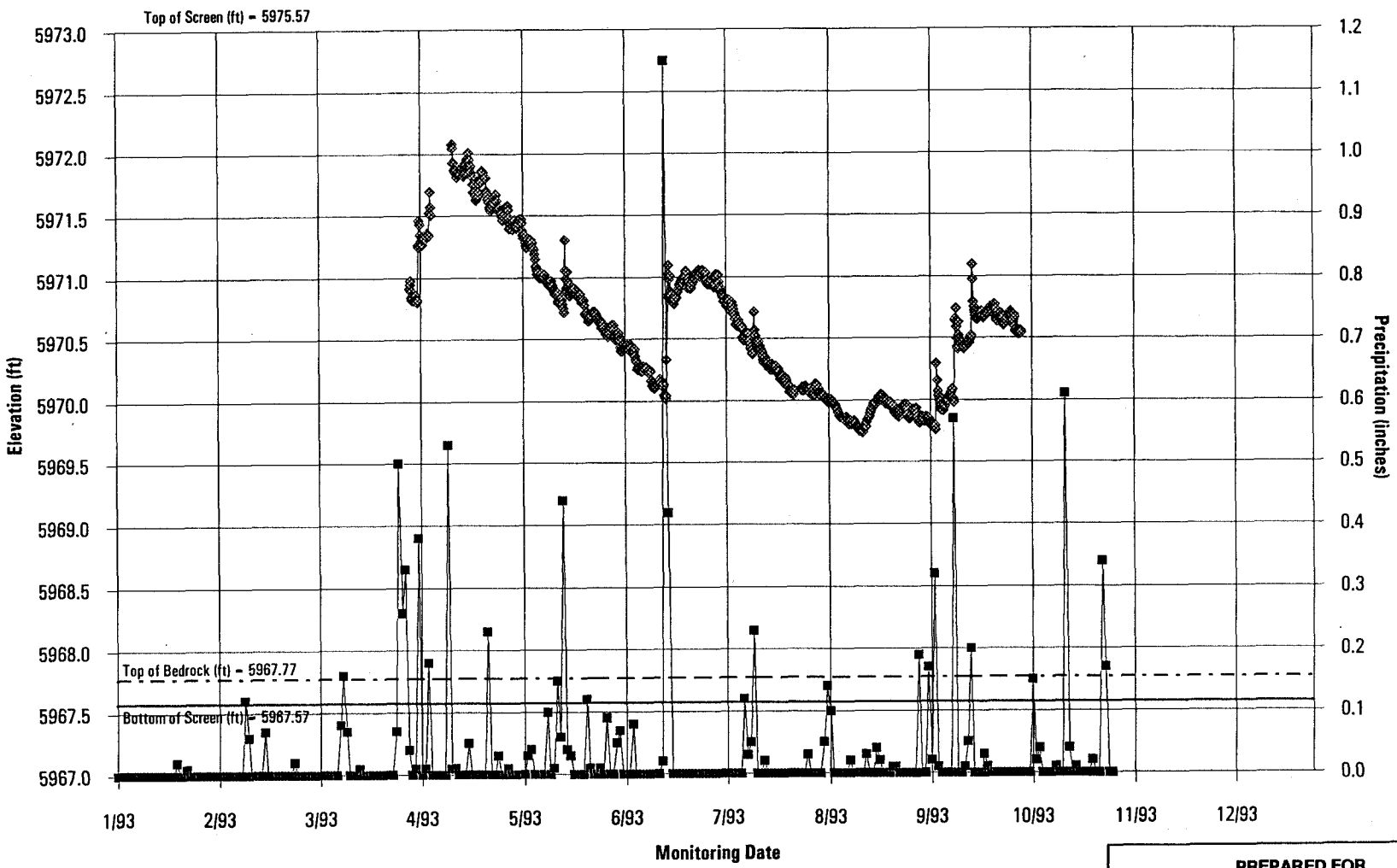

PREPARED FOR

U.S. DEPARTMENT OF ENERGY

ROCKY FLATS PLANT
GOLDEN, COLORADO

Figure II.3.3-41

Solar Evaporation Ponds
Operable Unit No. 4, IM/IRA EA DD
2286 Hydrograph with Precipitation Data

rf85x11h

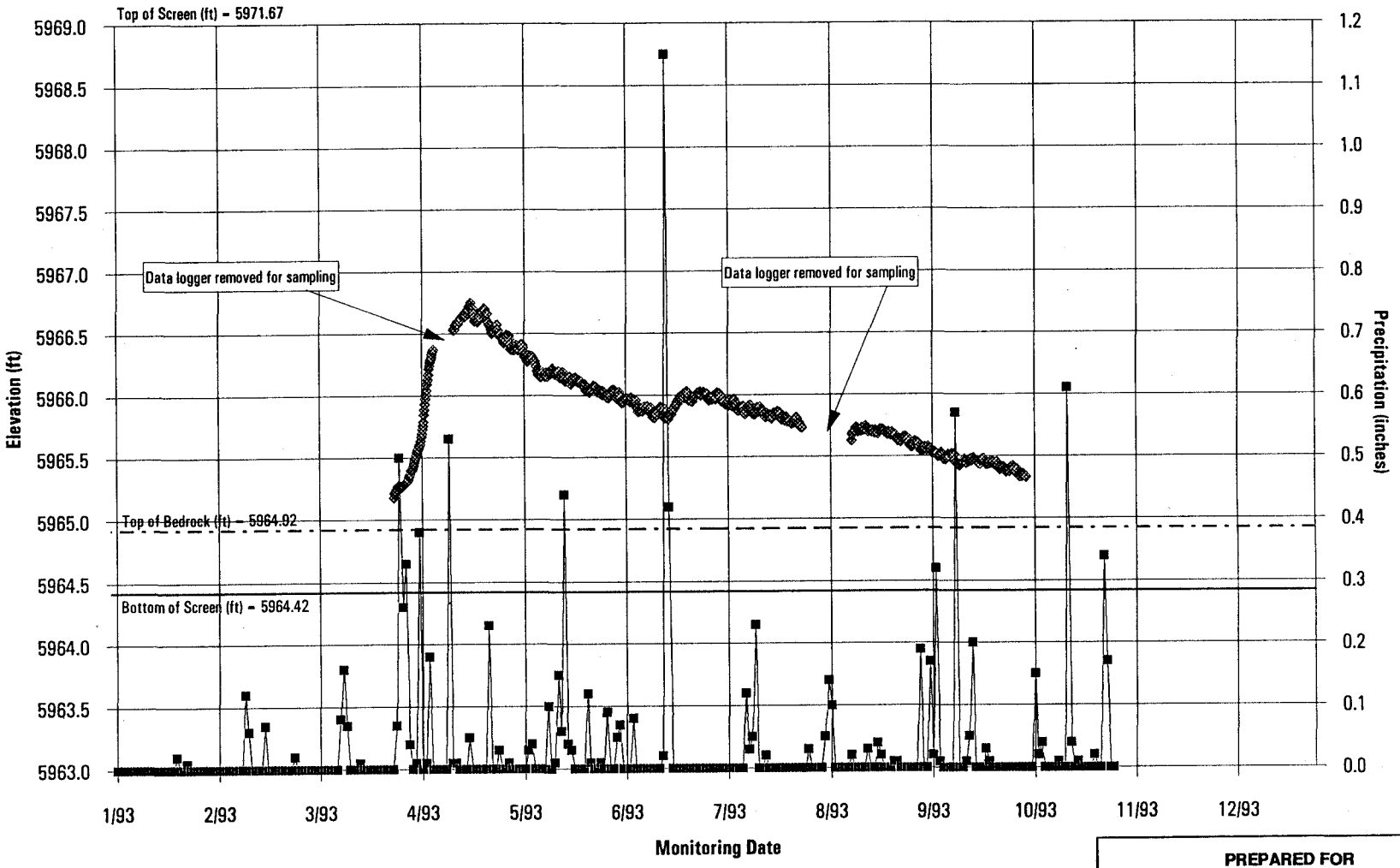

PREPARED FOR

U.S. DEPARTMENT OF ENERGY

ROCKY FLATS PLANT
GOLDEN, COLORADO

Figure II.3.3-42

Solar Evaporation Ponds
Operable Unit No. 4, IM/IRA EA DD
2686 Hydrograph with Precipitation Data

rf85x11h

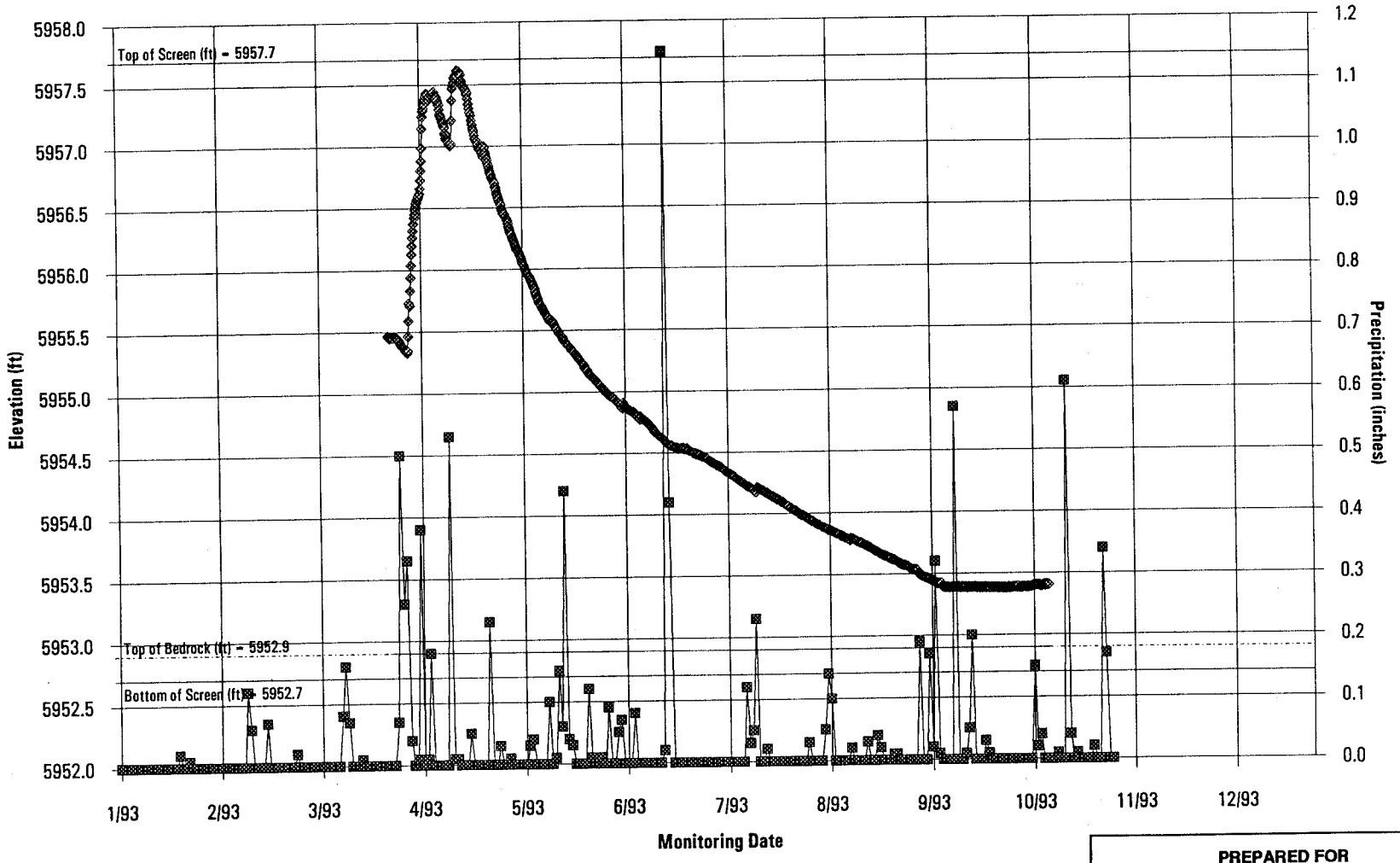

PREPARED FOR

U.S. DEPARTMENT OF ENERGY

ROCKY FLATS PLANT
GOLDEN, COLORADO

Figure II.3.3-43

Solar Evaporation Ponds
Operable Unit No. 4, IM/IRA EA DD
41193 Hydrograph with Precipitation Data

rf85x11h

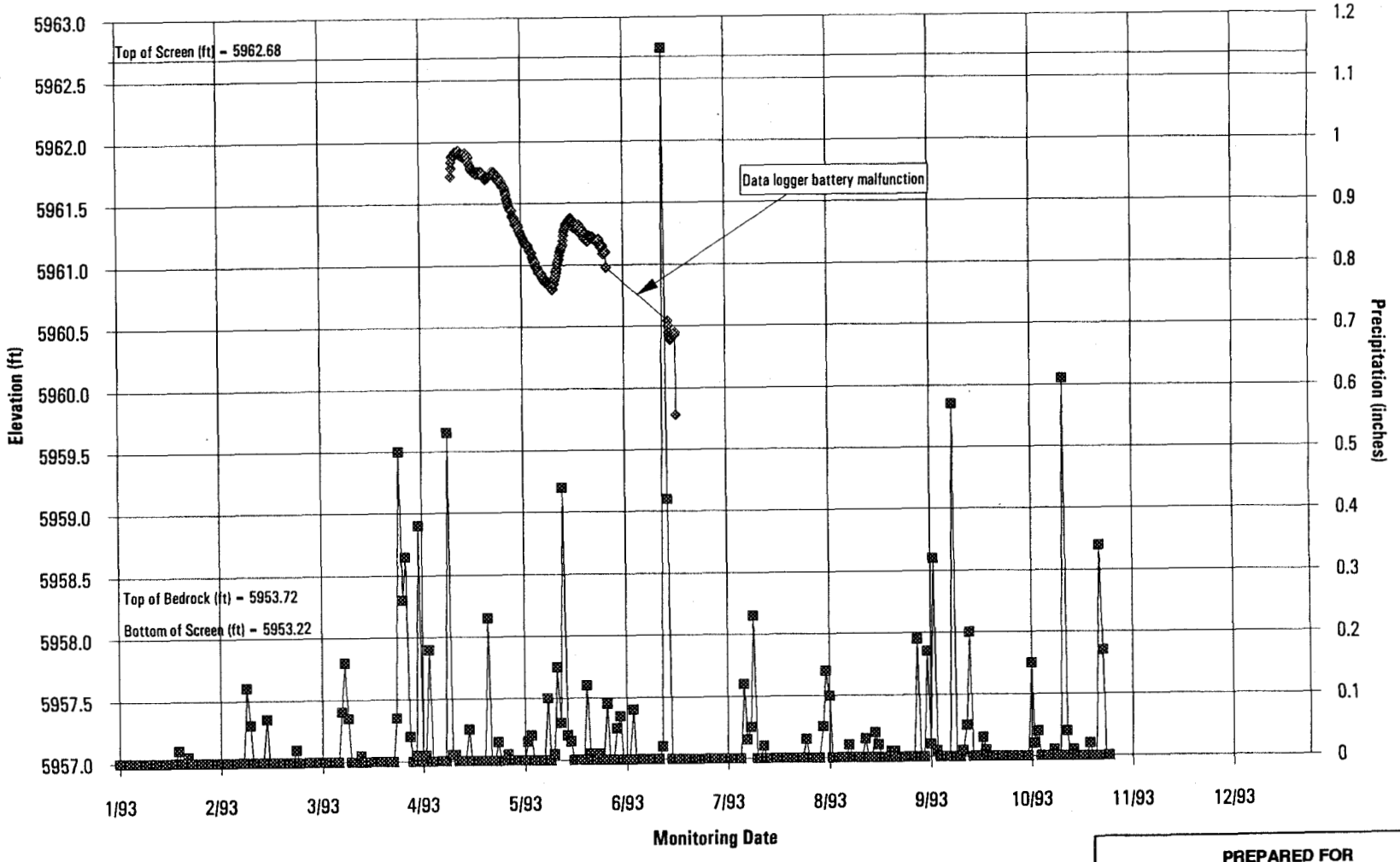

PREPARED FOR

U.S. DEPARTMENT OF ENERGY

ROCKY FLATS PLANT
GOLDEN, COLORADO

Figure II.3.3-44

Solar Evaporation Ponds
Operable Unit No. 4, IM/IRA EA DD
P207689 Hydrograph with Precipitation Data

rf85x11h

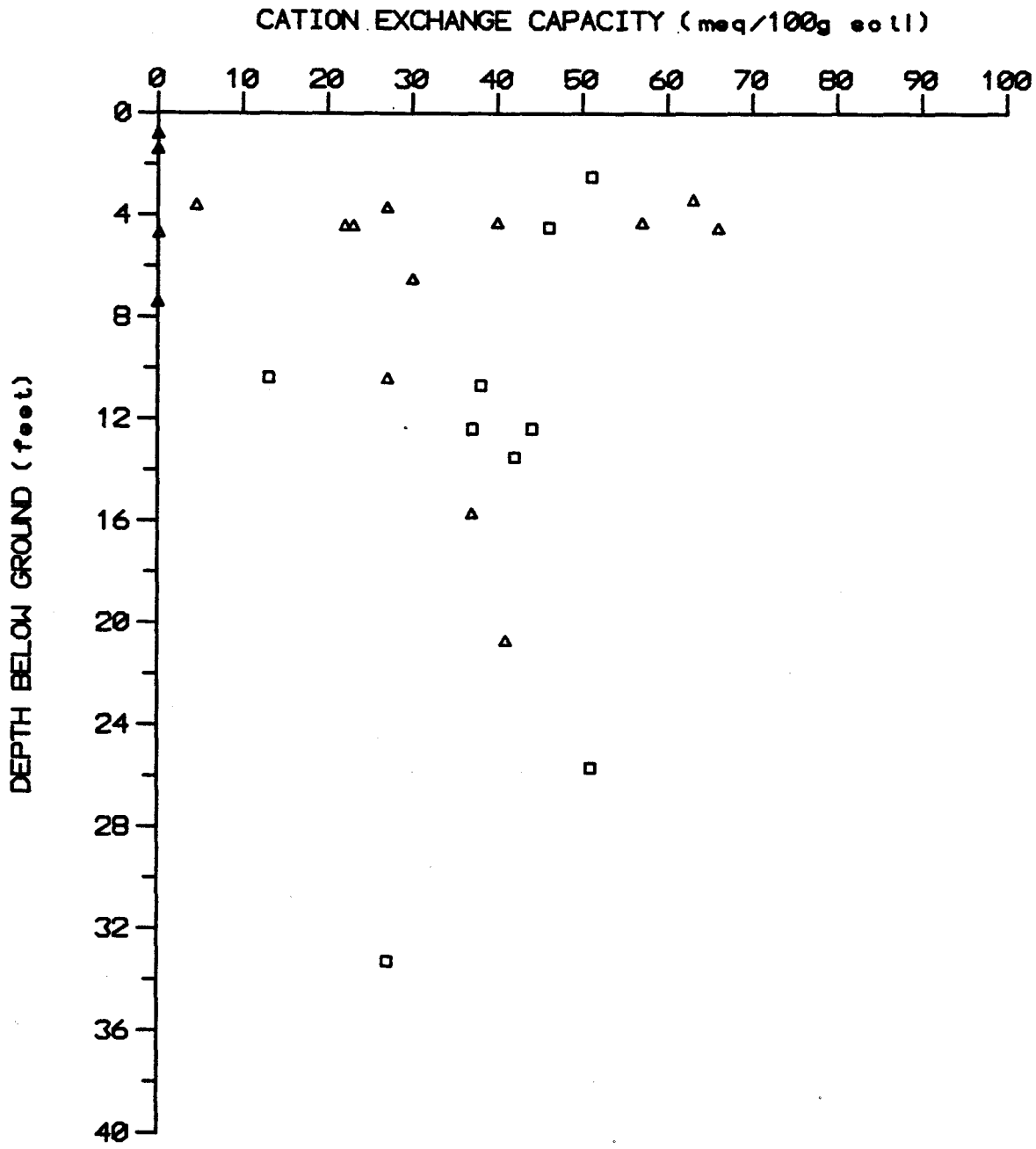

□ BEDROCK

△ ALLUVIUM

PREPARED FOR

U.S. DEPARTMENT OF ENERGY

ROCKY FLATS PLANT
GOLDEN, COLORADO

Figure II.3.3-53

Solar Evaporation Ponds
Operable Unit No. 4, IM/IRA EA DD
CEC versus Depth

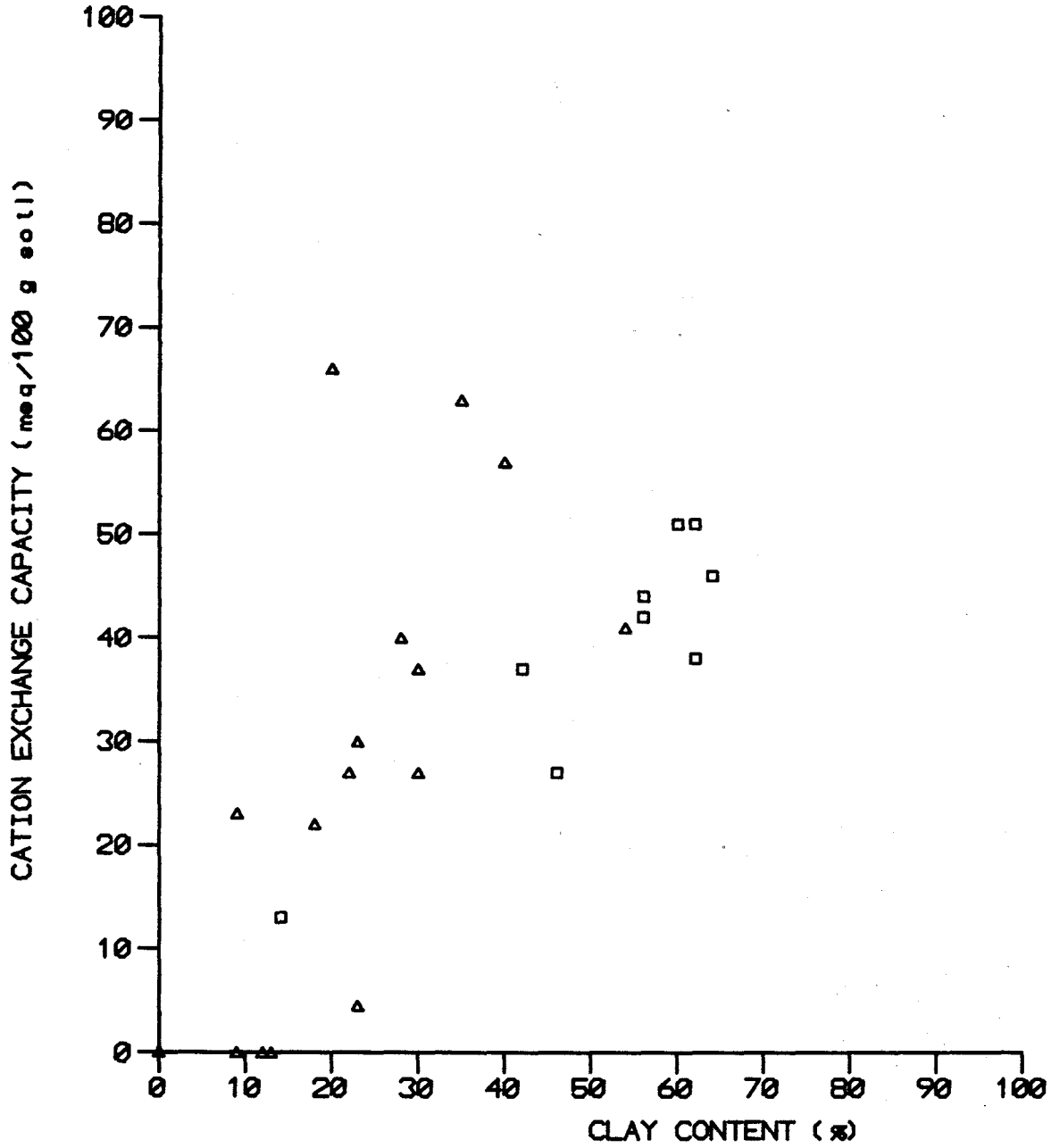

□ BEDROCK

△ ALLUVIUM

PREPARED FOR

U.S. DEPARTMENT OF ENERGY

ROCKY FLATS PLANT
GOLDEN, COLORADO

Figure II.3.3-54

Solar Evaporation Ponds
Operable Unit No. 4, IM/IRA EA DD
CEC versus Clay Content

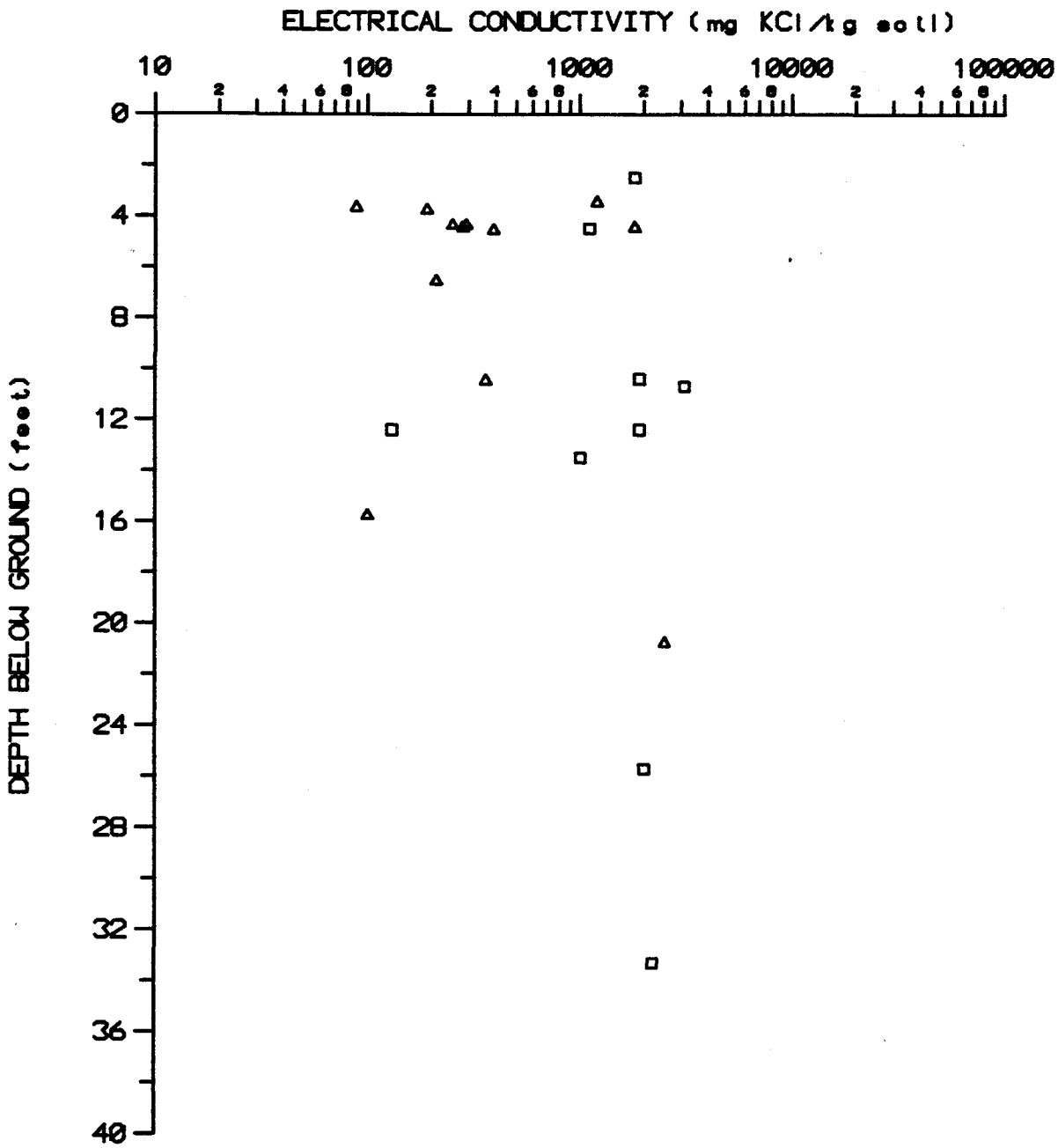

□ BEDROCK

△ ALLUVIUM

PREPARED FOR

U.S. DEPARTMENT OF ENERGY

ROCKY FLATS PLANT
GOLDEN, COLORADO

Figure II.3.3-55

Solar Evaporation Ponds
Operable Unit No. 4, IM/IRA EA DD
Electrical Conductivity versus Depth

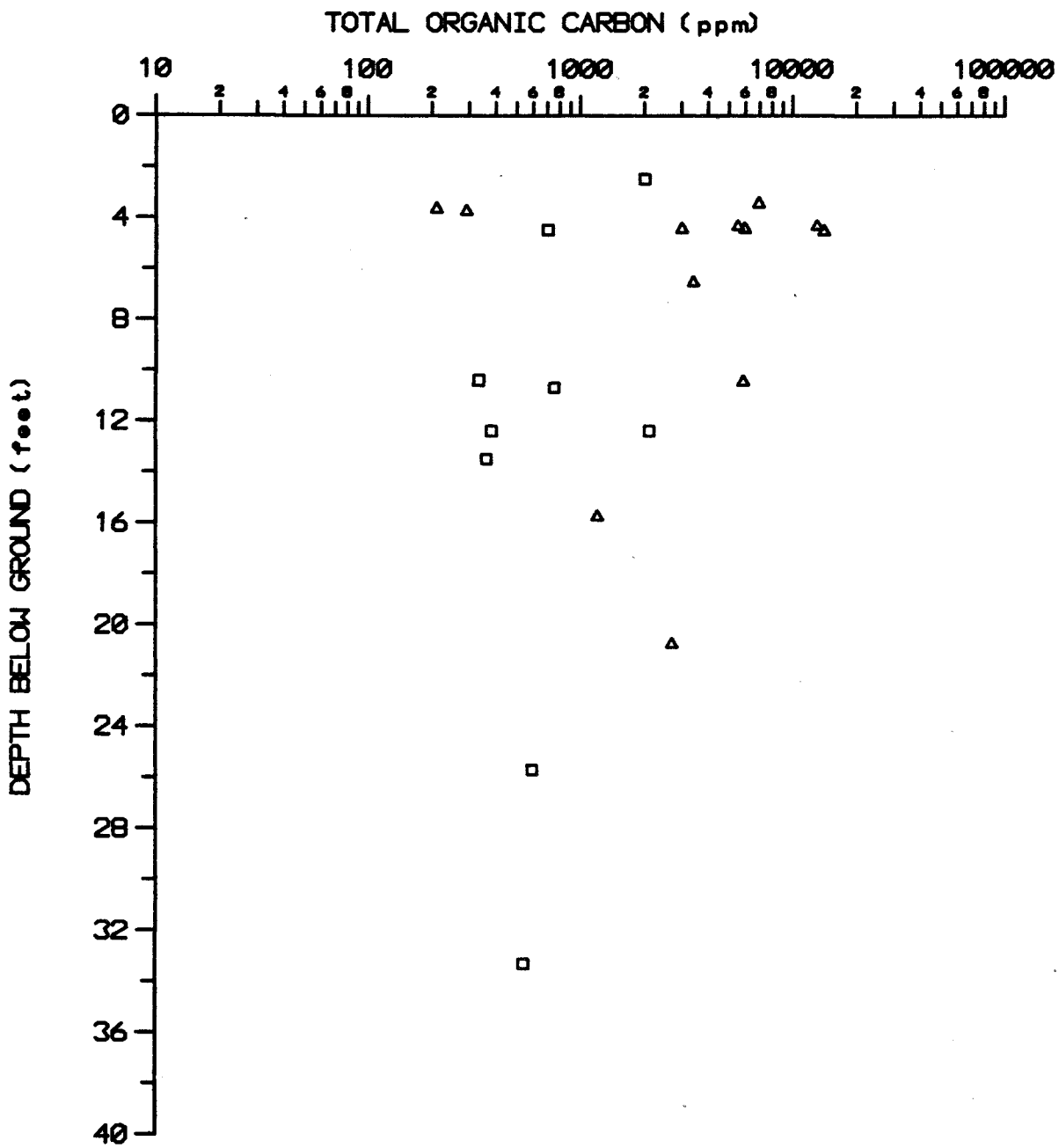

□ BEDROCK

△ ALLUVIUM

PREPARED FOR

U.S. DEPARTMENT OF ENERGY

ROCKY FLATS PLANT
GOLDEN, COLORADO

Figure II.3.3-56

Solar Evaporation Ponds
Operable Unit No. 4, IM/IRA EA DD
TOC versus Depth

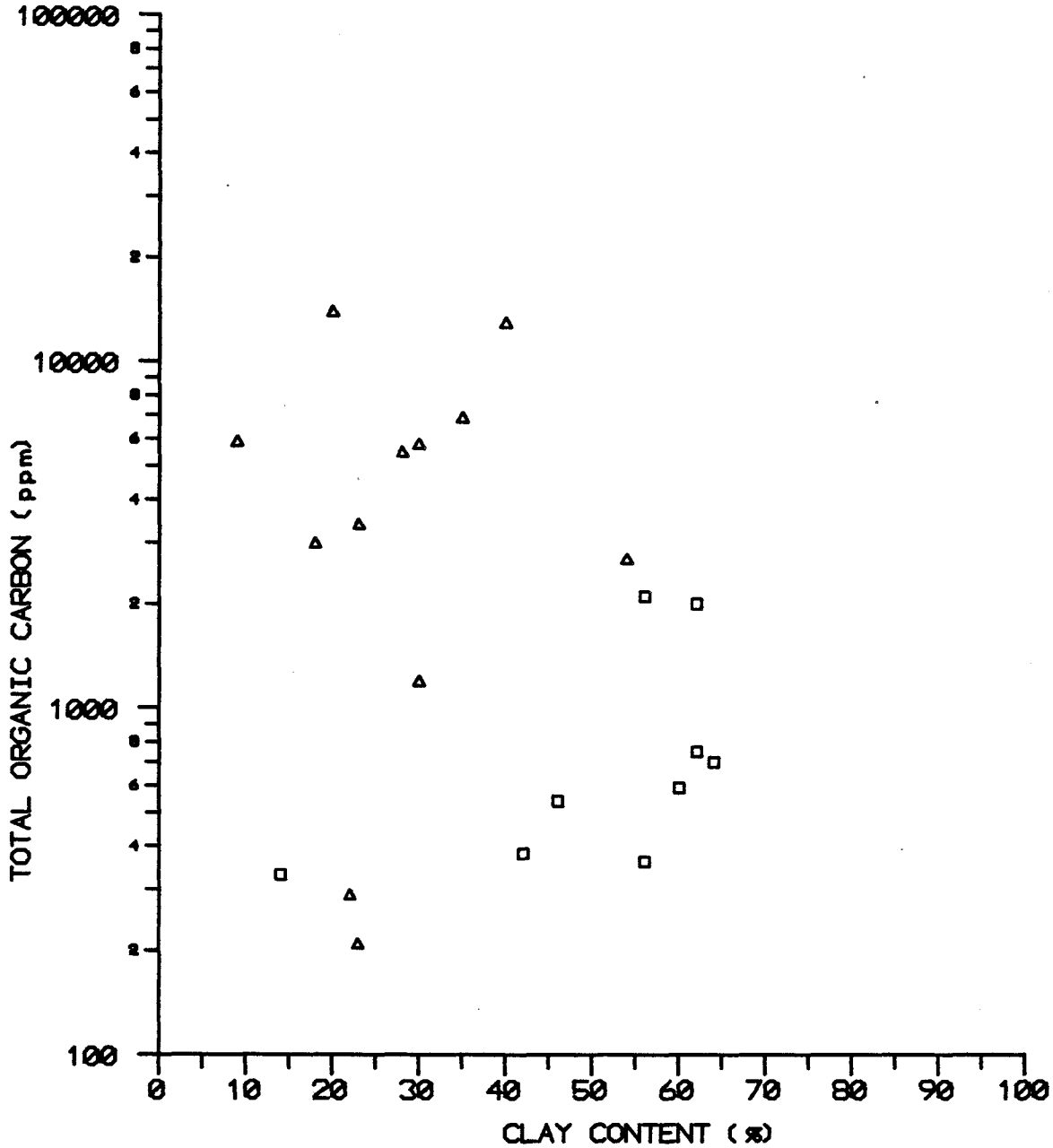

□ BEDROCK

△ ALLUVIUM

PREPARED FOR

U.S. DEPARTMENT OF ENERGY

ROCKY FLATS PLANT
GOLDEN, COLORADO

Figure II.3.3-57

Solar Evaporation Ponds
Operable Unit No. 4, IM/IRA EA DD
TOC versus Clay Content

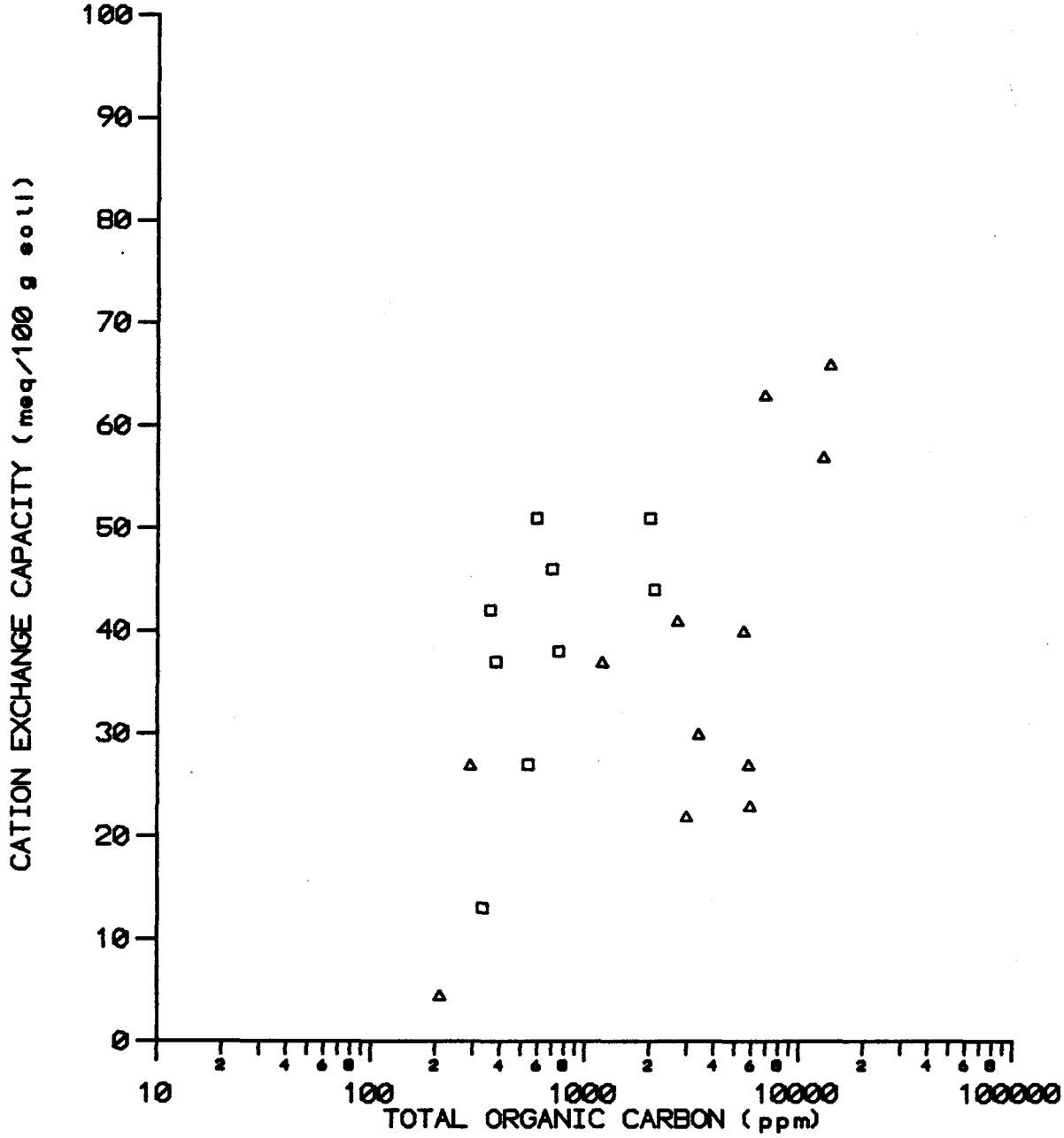

□ BEDROCK

△ ALLUVIUM

PREPARED FOR

U.S. DEPARTMENT OF ENERGY

ROCKY FLATS PLANT
GOLDEN, COLORADO

Figure II.3.3-58

Solar Evaporation Ponds
Operable Unit No. 4, IM/IRA EA DD
TOC versus CEC

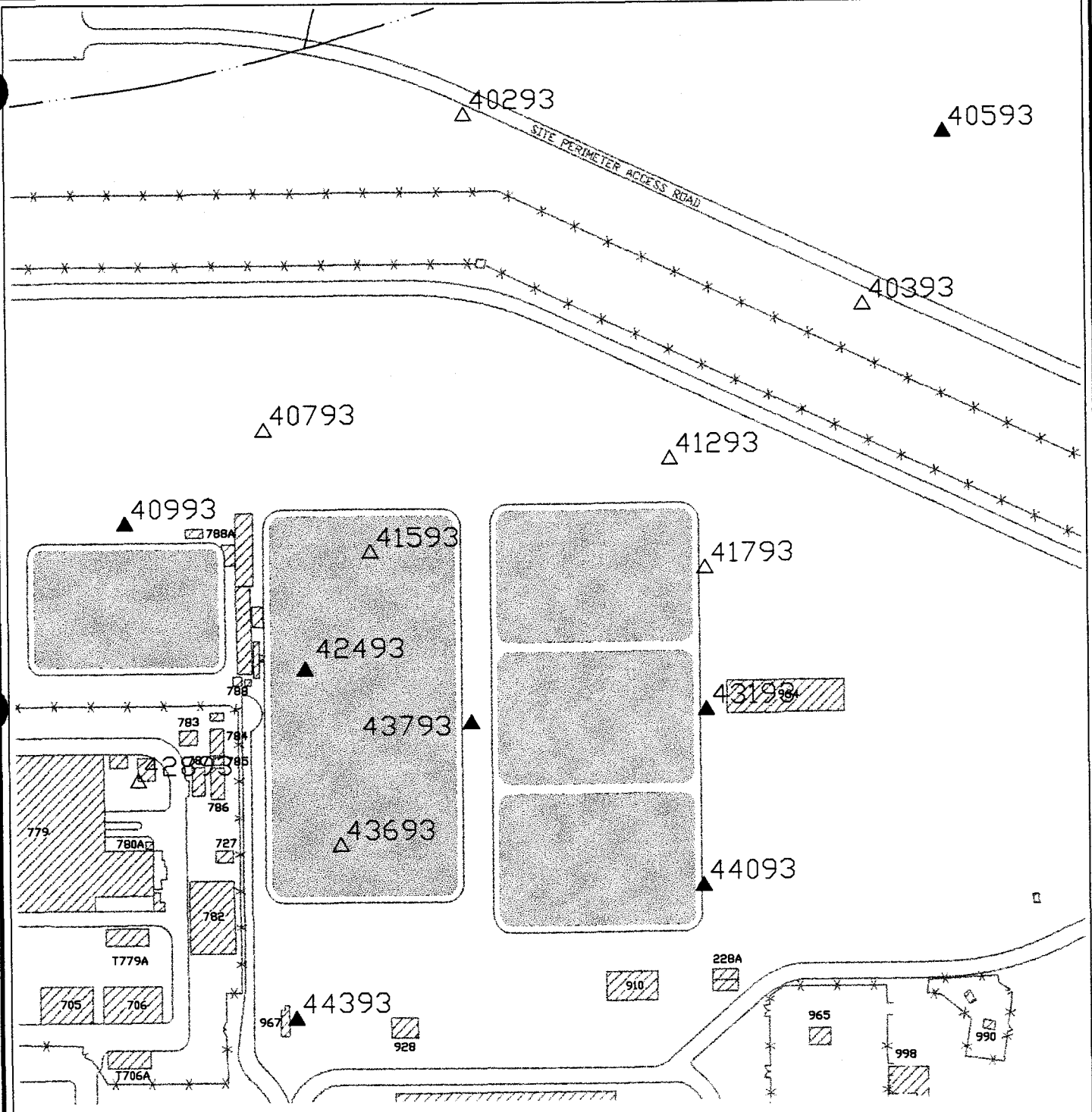

LEGEND

- Streams
- Paved Roads
- Buildings
- Fence
- Solar Evaporation Ponds (SEP)
- △ Single Lysimeter Location
- ▲ Dual Lysimeter Location

PREPARED FOR

U.S. DEPARTMENT OF ENERGY

ROCKY FLATS PLANT
GOLDEN, COLORADO

Figure II.3.3-60

Solar Evaporation Ponds
Operable Unit No. 4, IM/IRA EA DD
Lysimeter Location Map

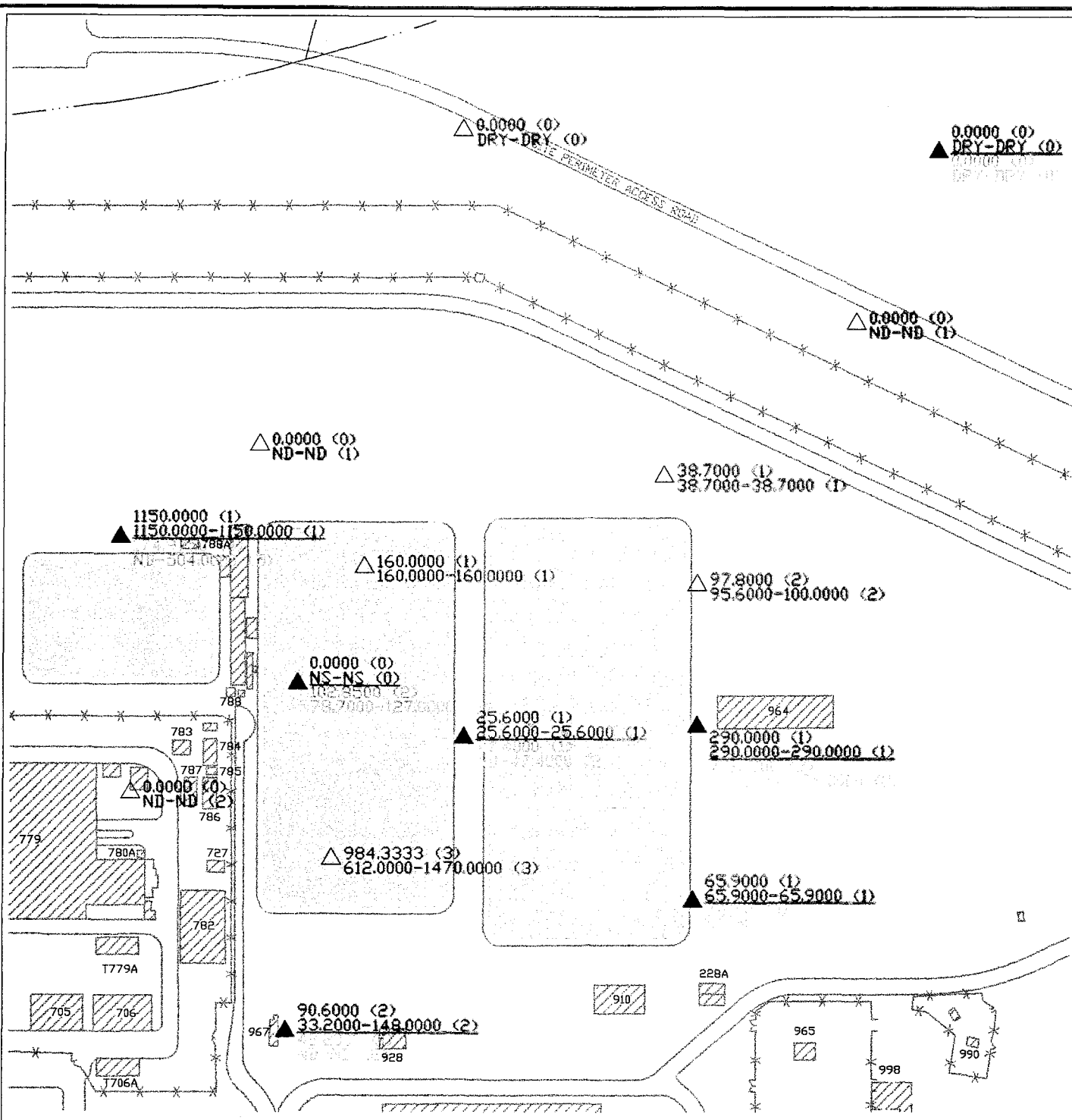

LEGEND

- Streams
- Paved Roads
- Buildings
- Fence
- Solar Evaporation Ponds (SEP)
- NS Not Sampled
- ND Not Detected

SINGLE LYSIMETER

△40793 Concentration Mean (Number of Samples)
Range of Concentration (Number of Samples)

DUAL LYSIMETER

▲43193 Concentration Mean (Number of Samples)
Range of Concentration (Number of Samples) — Upper

Concentration Mean (Number of Samples)
Range of Concentration (Number of Samples) — Lower

PREPARED FOR
U.S. DEPARTMENT OF ENERGY
ROCKY FLATS PLANT
GOLDEN, COLORADO

Figure II.3.3-61

Solar Evaporation Ponds
Operable Unit No. 4, IM/IRA EA DD
Pore Water Results
Barium (μg/l)

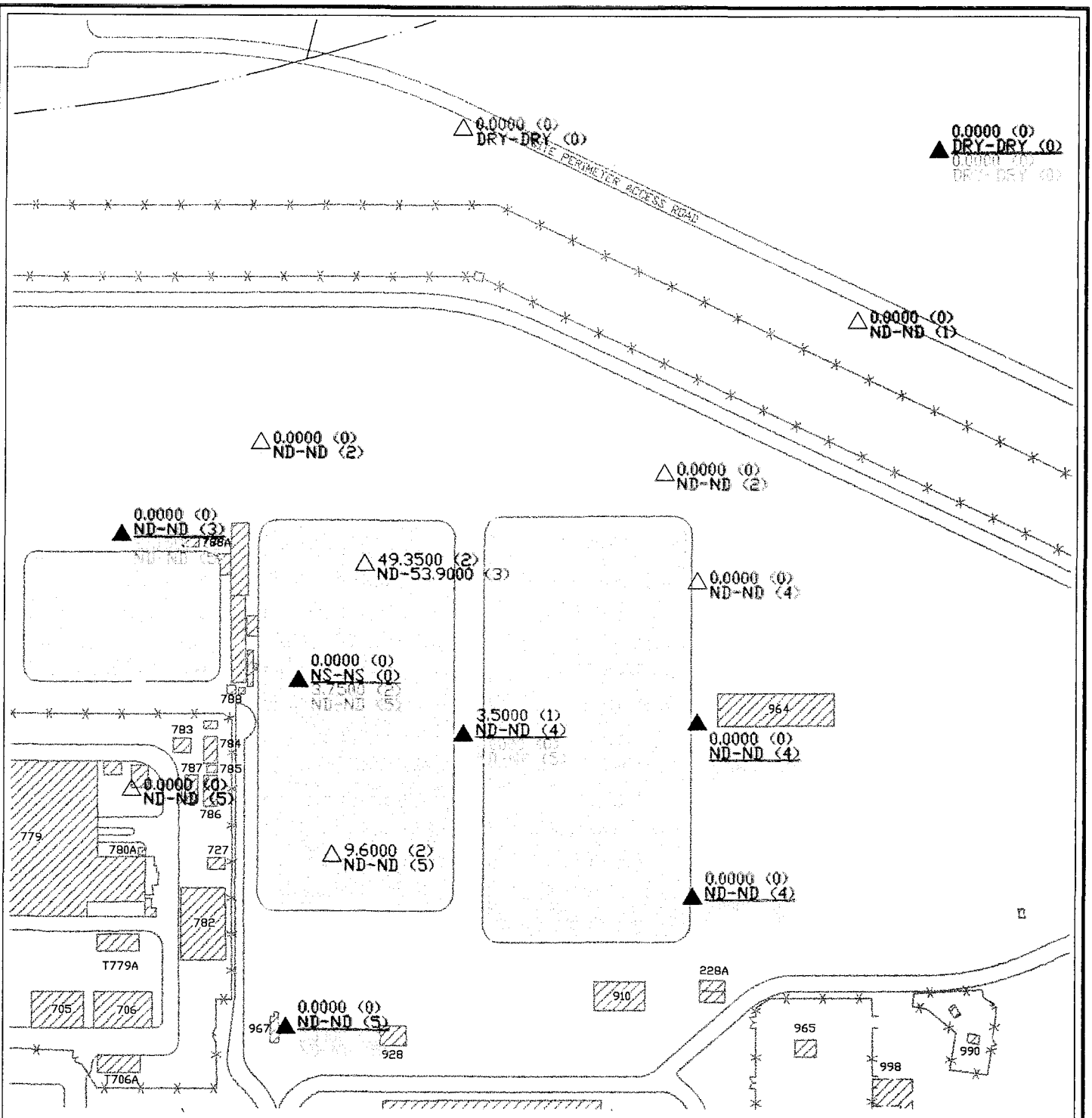

LEGEND

- Streams
- Paved Roads
- Buildings
- Fence
- Solar Evaporation Ponds (SEP)
- NS Not Sampled
- ND Not Detected

SINGLE LYSIMETER

△40793 **Concentration Mean (Number of Samples)**
Range of Concentration (Number of Samples)

DUAL LYSIMETER

▲43193 **Concentration Mean (Number of Samples)**
Range of Concentration (Number of Samples)] Upper

Concentration Mean (Number of Samples)
Range of Concentration (Number of Samples)] Lower

N

PREPARED FOR

U.S. DEPARTMENT OF ENERGY

ROCKY FLATS PLANT
GOLDEN, COLORADO

Figure II.3.3-62

Solar Evaporation Ponds
Operable Unit No. 4, IM/IRA EA DD
Pore Water Results
Cadmium (μg/l)

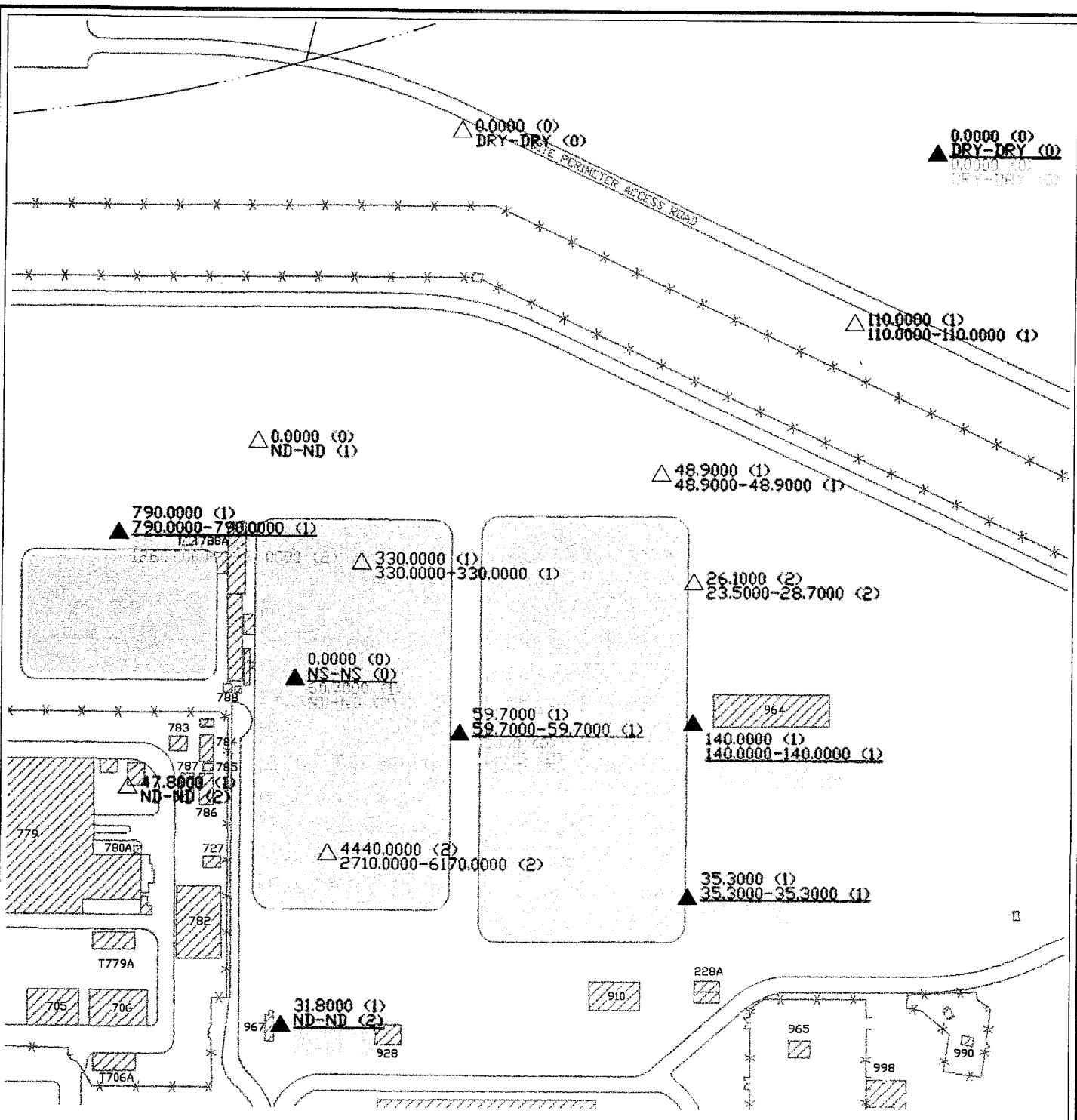

LEGEND

- Streams
- Paved Roads
- Buildings
- Fence
- Solar Evaporation Ponds (SEP)
- NS Not Sampled
- ND Not Detected

SINGLE LYSIMETER

△40793 **Concentration Mean (Number of Samples)**
Range of Concentration (Number of Samples)

DUAL LYSIMETER

▲43193 **Concentration Mean (Number of Samples)**
Range of Concentration (Number of Samples) — Upper

Concentration Mean (Number of Samples)
Range of Concentration (Number of Samples) — Lower

PREPARED FOR
U.S. DEPARTMENT OF ENERGY
ROCKY FLATS PLANT
GOLDEN, COLORADO

Figure II.3.3-63

Solar Evaporation Ponds
Operable Unit No. 4, IM/IRA EA DD
Pore Water Results
Lithium (μg/l)

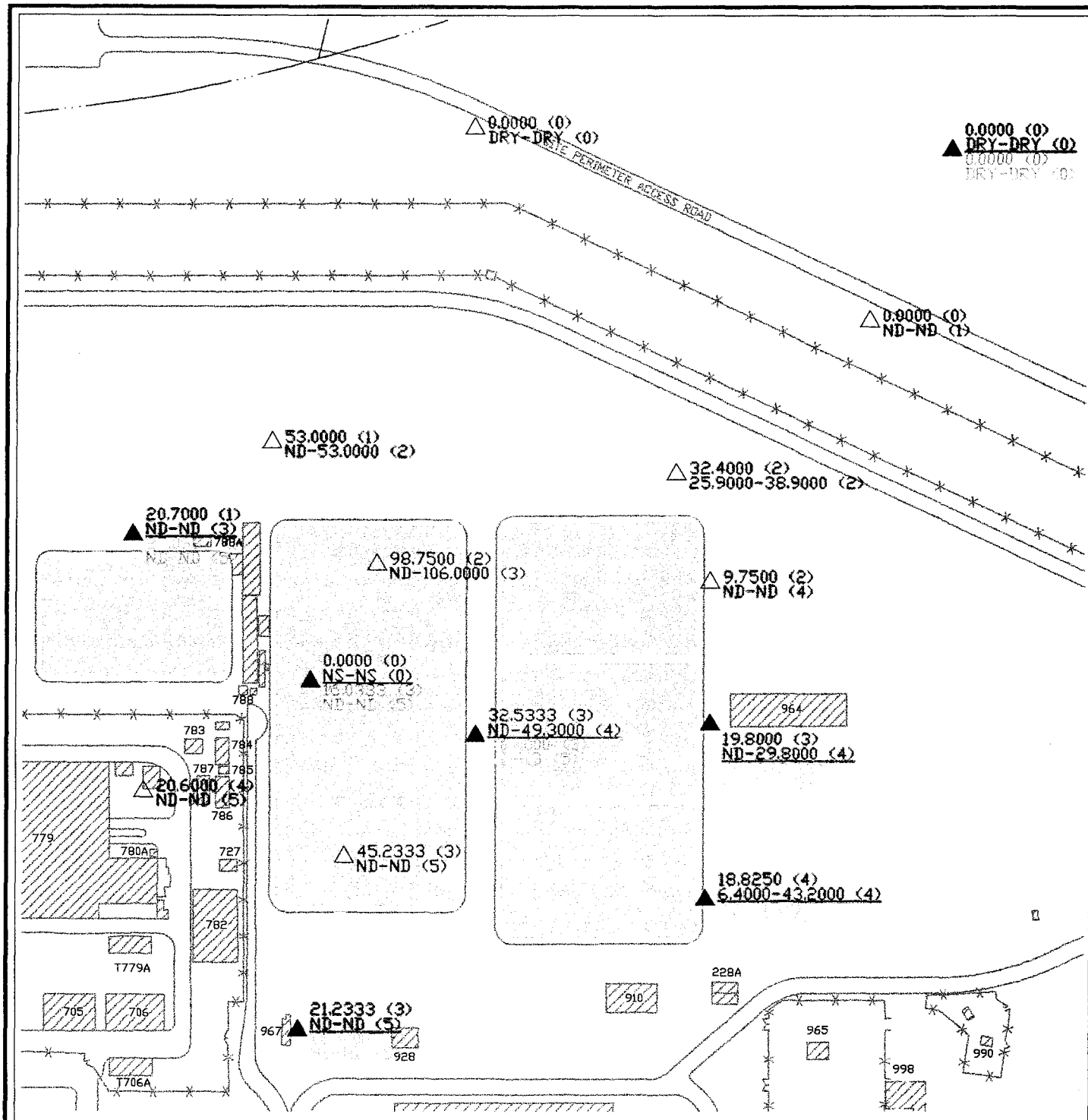

LEGEND

- Streams
- Paved Roads
- Buildings
- Fence

Solar Evaporation Ponds (SEP)

NS Not Sampled

ND Not Detected

SINGLE LYSIMETER

△40793 **Concentration Mean (Number of Samples)**
Range of Concentration (Number of Samples)

DUAL LYSIMETER

▲43193 **Concentration Mean (Number of Samples)**
Range of Concentration (Number of Samples) — Upper

Concentration Mean (Number of Samples)
Range of Concentration (Number of Samples) — Lower

PREPARED FOR

U.S. DEPARTMENT OF ENERGY

ROCKY FLATS PLANT
GOLDEN, COLORADO

Figure II.3.3-64

Solar Evaporation Ponds
Operable Unit No. 4, IM/IRA EA DD
Pore Water Results
Zinc (μg/l)

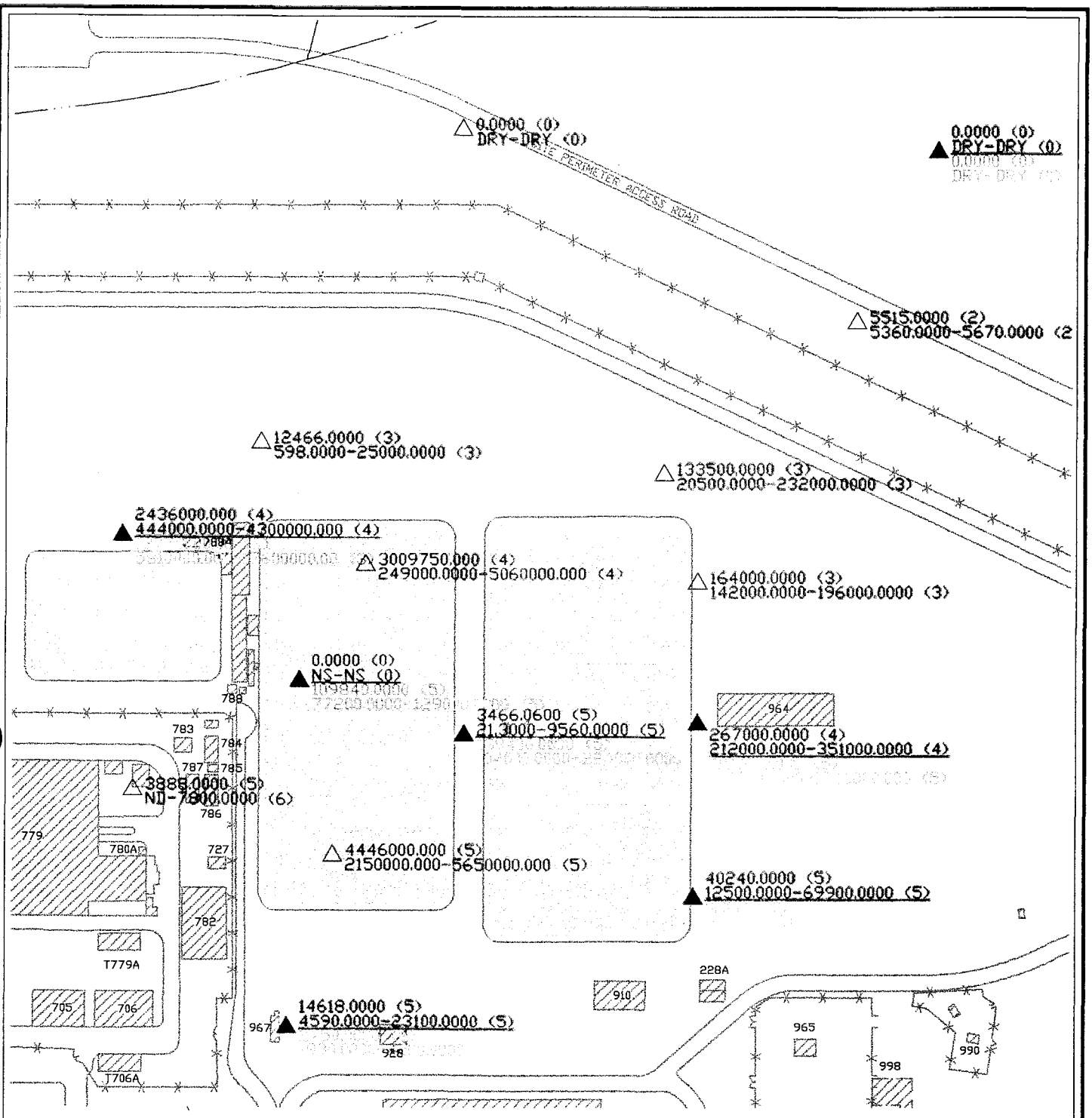

LEGEND

- Streams
- Paved Roads
- Buildings
- Fence
- Solar Evaporation Ponds (SEP)
- NS Not Sampled
- ND Not Detected

SINGLE LYSIMETER

△40793 **Concentration Mean (Number of Samples)**
Range of Concentration (Number of Samples)

DUAL LYSIMETER

▲43193 **Concentration Mean (Number of Samples)**
Range of Concentration (Number of Samples)] Upper

Concentration Mean (Number of Samples)
Range of Concentration (Number of Samples)] Lower

PREPARED FOR

U.S. DEPARTMENT OF ENERGY

ROCKY FLATS PLANT
GOLDEN, COLORADO

Figure II.3.3-65

Solar Evaporation Ponds
Operable Unit No. 4, IM/IRA EA DD
Pore Water Results
Nitrate/Nitrite (μg/l)

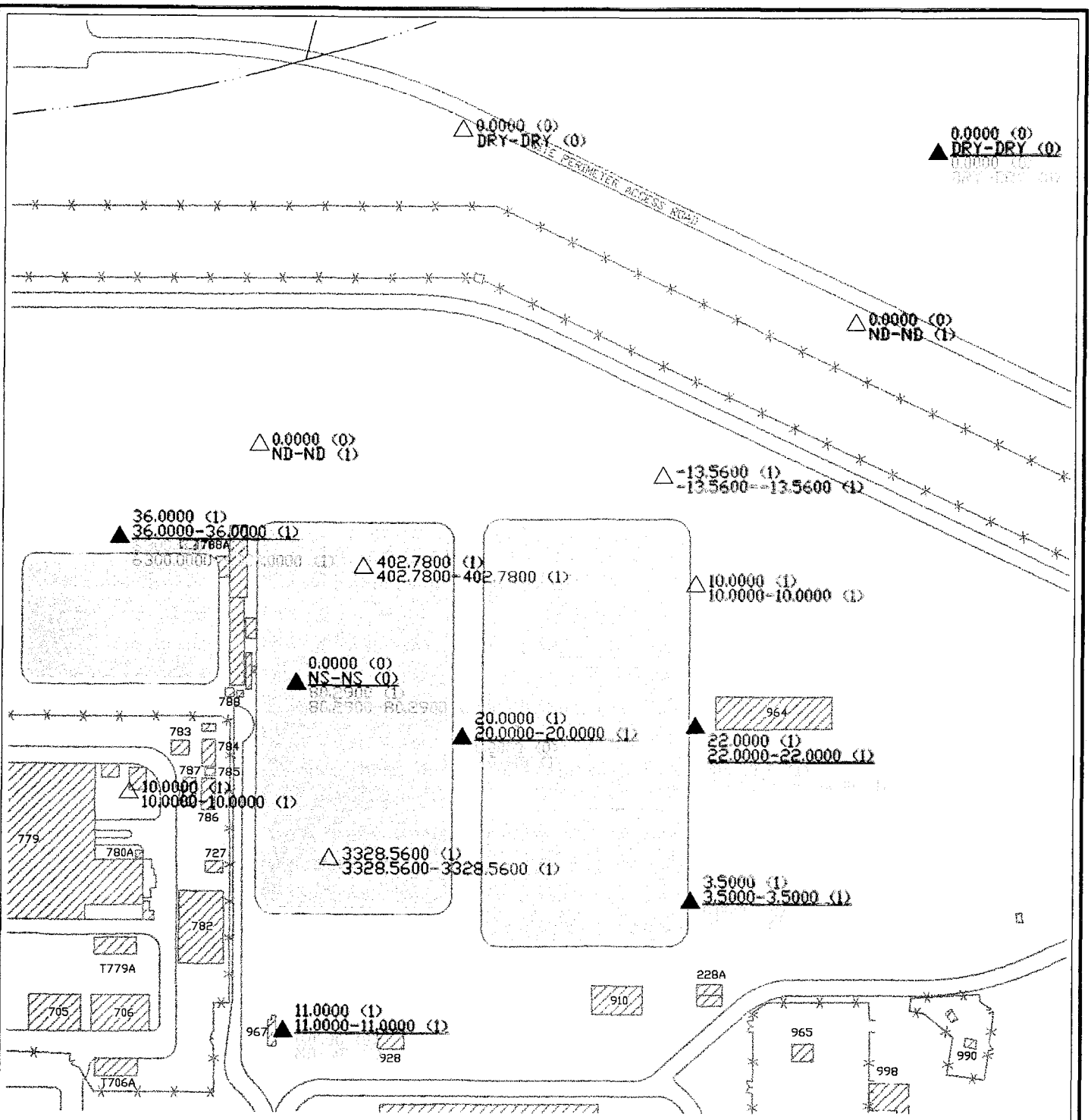

LEGEND

- Streams
- Paved Roads
- Buildings
- Fence
- Solar Evaporation Ponds (SEP)
- NS Not Sampled
- ND Not Detected

SINGLE LYSIMETER

△40793 **Concentration Mean (Number of Samples)**
Range of Concentration (Number of Samples)

DUAL LYSIMETER

▲43193 **Concentration Mean (Number of Samples)**
Range of Concentration (Number of Samples)] Upper

Concentration Mean (Number of Samples)
Range of Concentration (Number of Samples)] Lower

PREPARED FOR

U.S. DEPARTMENT OF ENERGY

ROCKY FLATS PLANT
GOLDEN, COLORADO

Figure II.3.3-66

Solar Evaporation Ponds
Operable Unit No. 4, IM/IRA EA DD
Pore Water Results
Gross Alpha (pCi/l)

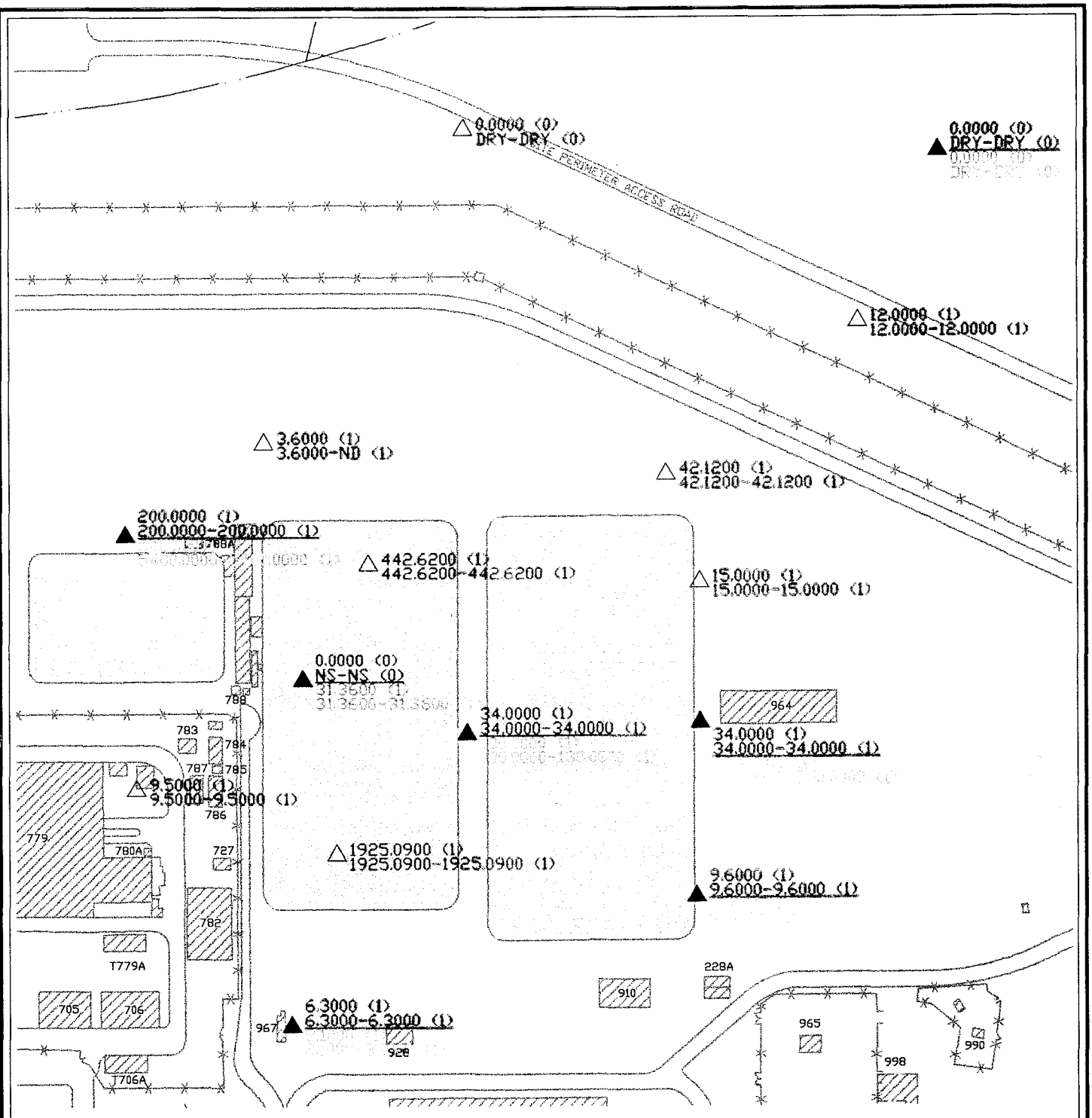

100 0 100 200 300 FEET

LEGEND

- Streams
- Paved Roads
- Buildings
- Fence
- Solar Evaporation Ponds (SEP)
- NS Not Sampled
- ND Not Detected

SINGLE LYSIMETER

△40793 **Concentration Mean (Number of Samples)**
Range of Concentration (Number of Samples)

DUAL LYSIMETER

▲43193 **Concentration Mean (Number of Samples)**
Range of Concentration (Number of Samples) — Upper

Concentration Mean (Number of Samples)
Range of Concentration (Number of Samples) — Lower

PREPARED FOR

U.S. DEPARTMENT OF ENERGY

ROCKY FLATS PLANT
GOLDEN, COLORADO

Figure II.3.3-67

Solar Evaporation Ponds
Operable Unit No. 4, IM/IRA EA DD
Pore Water Results
Gross Beta (pCi/l)

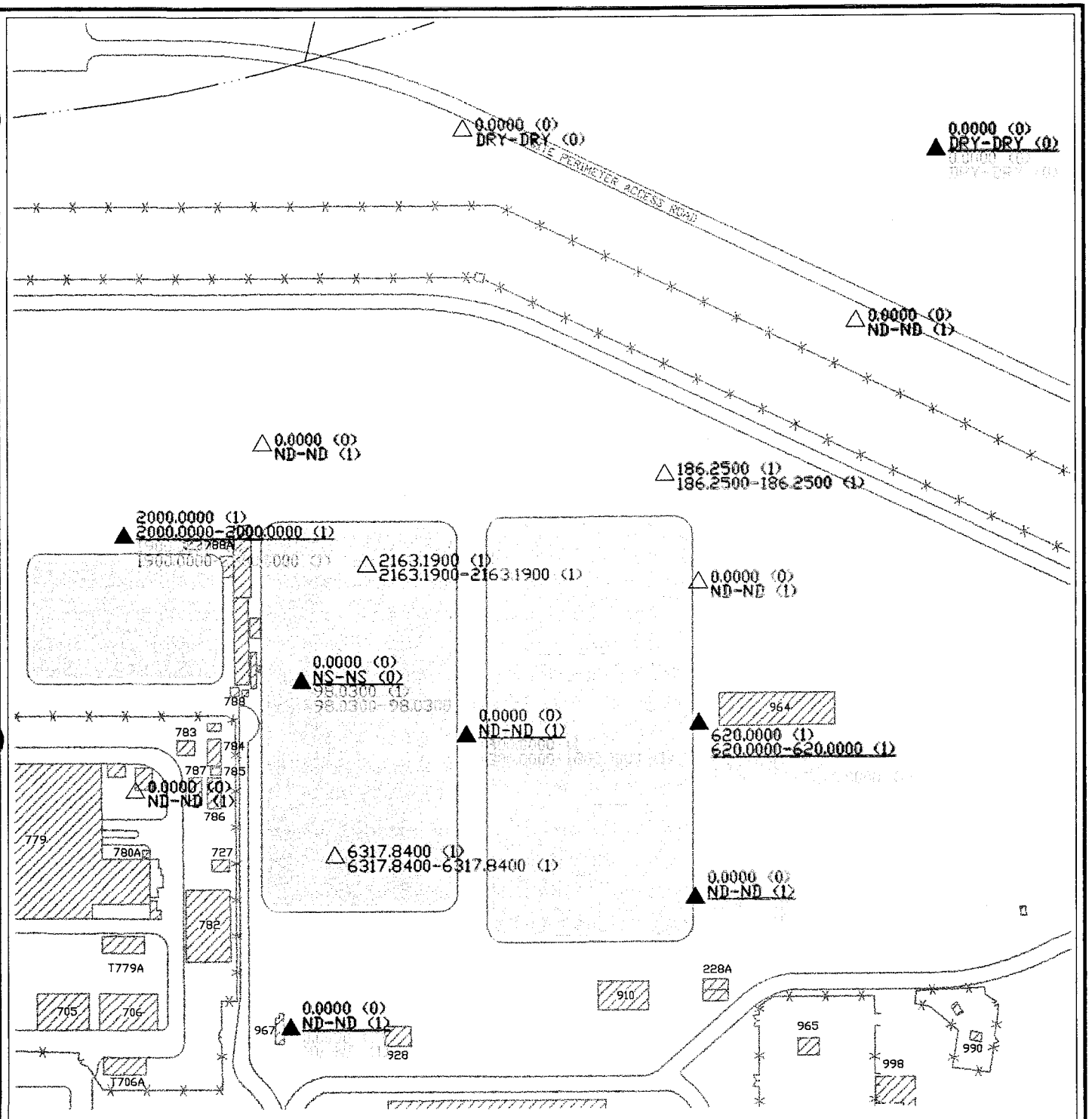

LEGEND

- Streams
- Paved Roads
- Buildings
- Fence
- Solar Evaporation Ponds (SEP)
- NS Not Sampled
- ND Not Detected

SINGLE LYSIMETER

△40793 **Concentration Mean (Number of Samples)**
Range of Concentration (Number of Samples)

DUAL LYSIMETER

▲43193 **Concentration Mean (Number of Samples)**
Range of Concentration (Number of Samples) — Upper

Concentration Mean (Number of Samples)
Range of Concentration (Number of Samples) — Lower

PREPARED FOR

U.S. DEPARTMENT OF ENERGY

ROCKY FLATS PLANT
GOLDEN, COLORADO

Figure II.3.3-68

Solar Evaporation Ponds
Operable Unit No. 4, IM/IRA EA DD
Pore Water Results
Tritium (pCi/l)

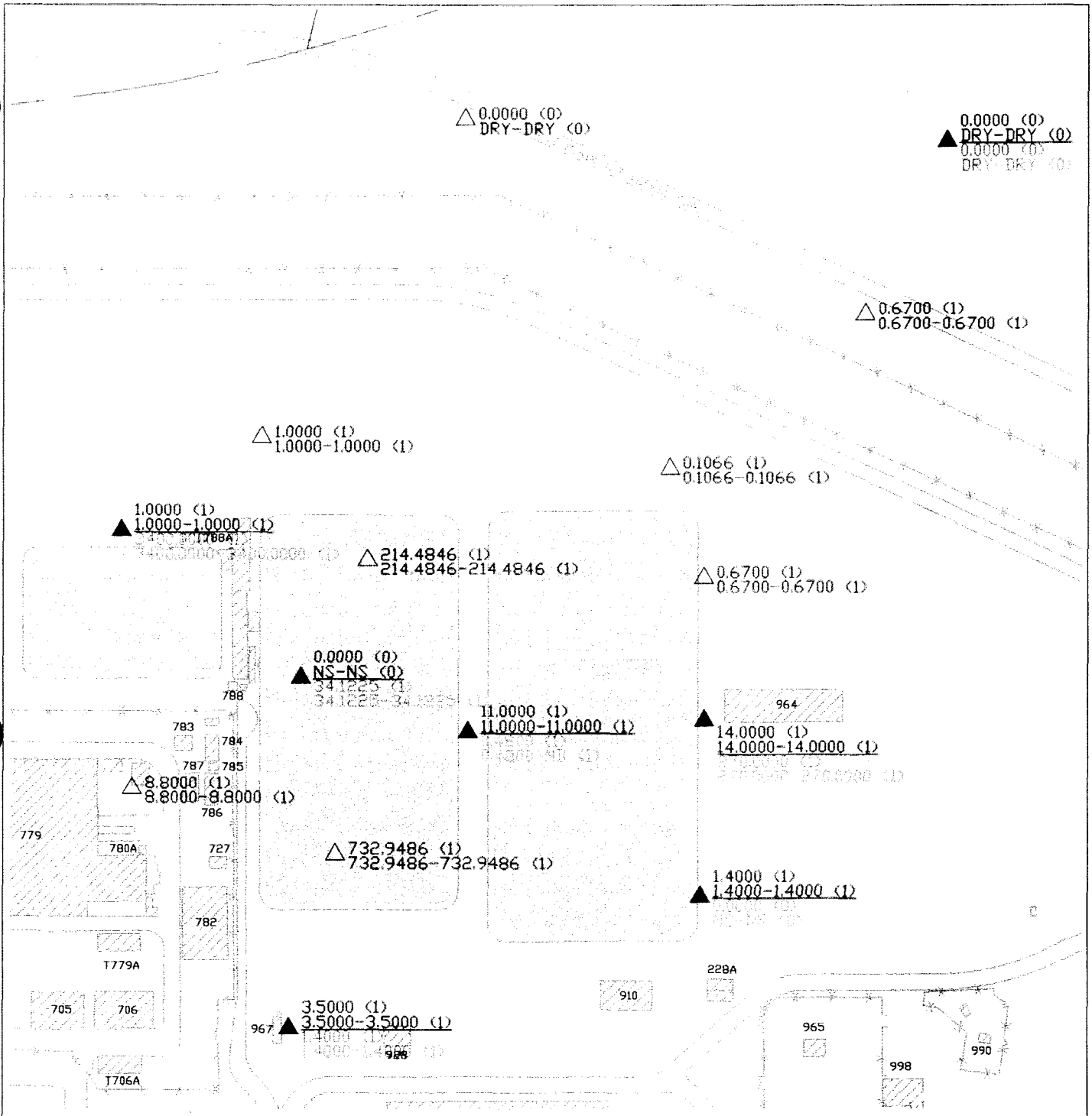

LEGEND

- Streams
- Paved Roads
- Buildings
- Fence
- Solar Evaporation Ponds (SEP)
- NS Not Sampled
- ND Not Detected

SINGLE LYSIMETER

△40793 Concentration Mean (Number of Samples)
Range of Concentration (Number of Samples)

DUAL LYSIMETER

▲43193 Concentration Mean (Number of Samples)
Range of Concentration (Number of Samples) — Upper

Concentration Mean (Number of Samples)
Range of Concentration (Number of Samples) — Lower

100 0 100 200 300 FEET

PREPARED FOR
U.S. DEPARTMENT OF ENERGY
ROCKY FLATS PLANT
GOLDEN, COLORADO

Figure II.3.3-69

Solar Evaporation Ponds
Operable Unit No. 4, IM/IRA EA DD
Pore Water Results
Uranium-235 (pCi/l)

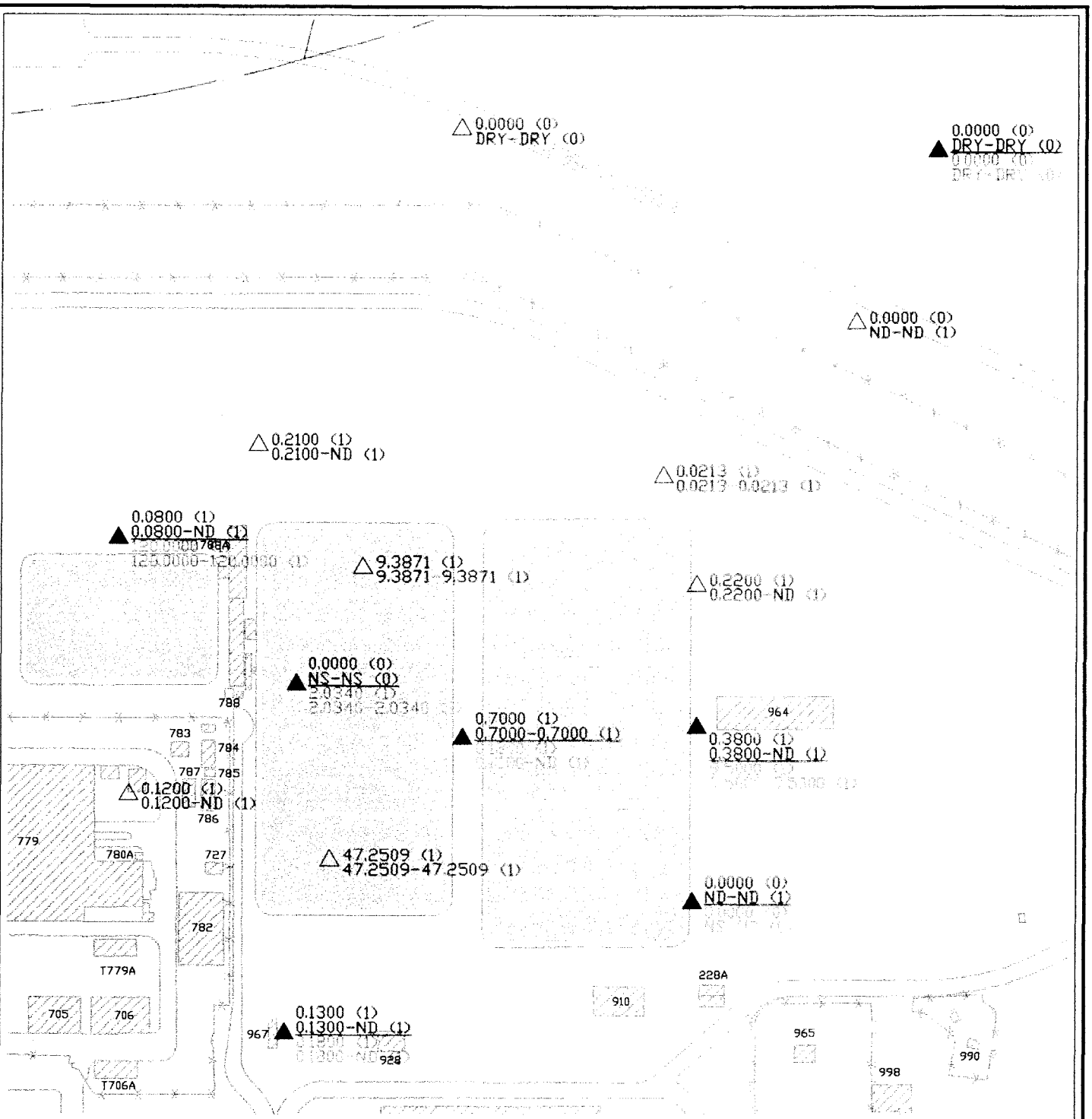

LEGEND

- Streams
- Paved Roads
- Buildings
- Fence
- Solar Evaporation Ponds (SEP)
- NS Not Sampled
- ND Not Detected

SINGLE LYSIMETER

△40793 Concentration Mean (Number of Samples)
Range of Concentration (Number of Samples)

DUAL LYSIMETER

▲43193 Concentration Mean (Number of Samples)
Range of Concentration (Number of Samples) — Upper

Concentration Mean (Number of Samples)
Range of Concentration (Number of Samples) — Lower

PREPARED FOR
U.S. DEPARTMENT OF ENERGY
ROCKY FLATS PLANT
GOLDEN, COLORADO

Figure II.3.3-70

Solar Evaporation Ponds
Operable Unit No. 4, IM/IRA EA DD
Pore Water Results
Uranium-233/234 (pCi/l)

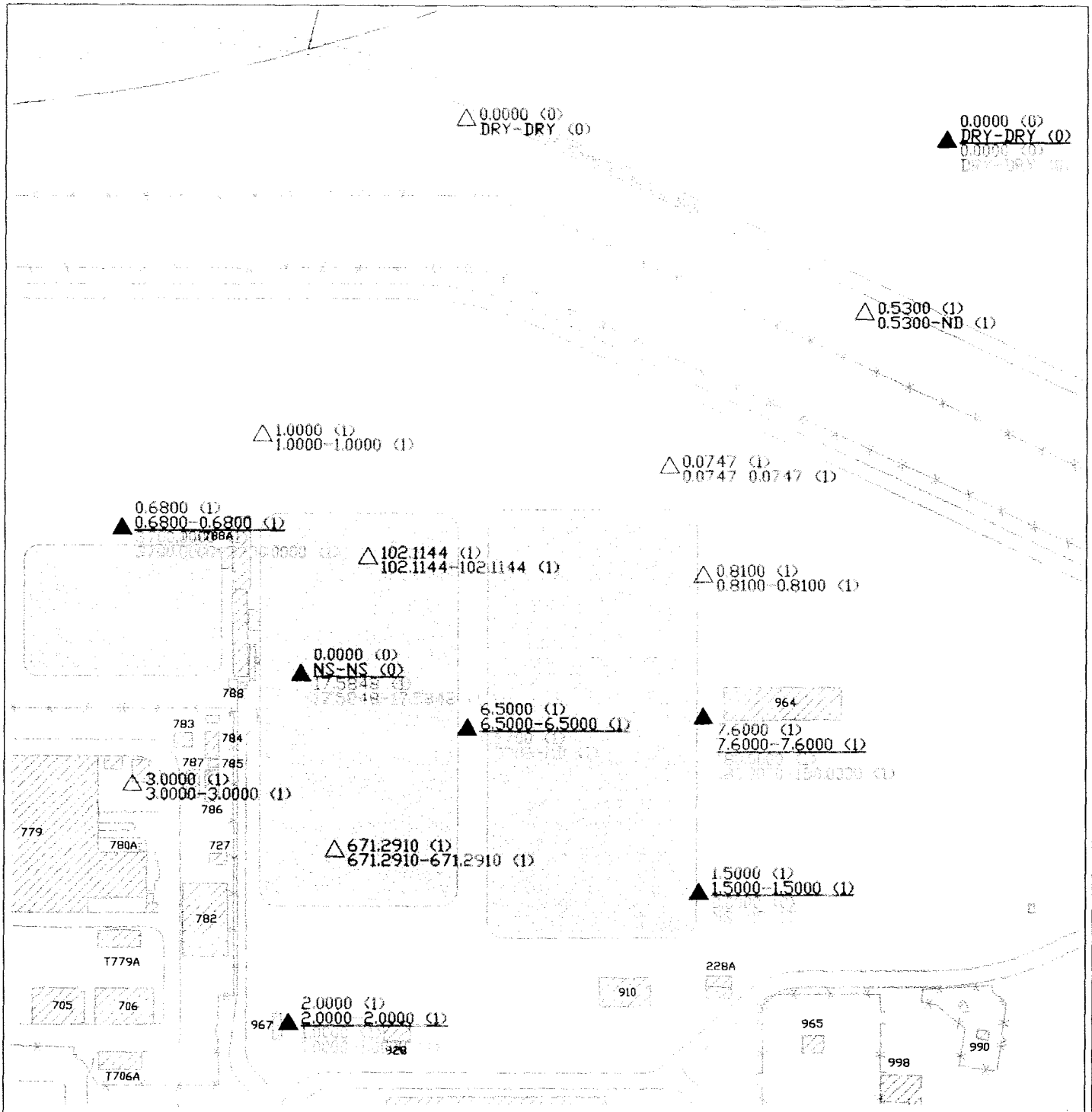

100 0 100 200 300 FEET

LEGEND

- Streams
- Paved Roads
- Buildings
- Fence

Solar Evaporation Ponds (SEP)

NS Not Sampled

ND Not Detected

SINGLE LYSIMETER

△40793 Concentration Mean (Number of Samples)
Range of Concentration (Number of Samples)

DUAL LYSIMETER

▲43193 Concentration Mean (Number of Samples)
Range of Concentration (Number of Samples) — Upper

Concentration Mean (Number of Samples)
Range of Concentration (Number of Samples) — Lower

N

PREPARED FOR

U.S. DEPARTMENT OF ENERGY

ROCKY FLATS PLANT
GOLDEN, COLORADO

Figure II.3.3-71

Solar Evaporation Ponds
Operable Unit No. 4, IM/IRA EA DD
Pore Water Results
Uranium-238 (pCi/l)

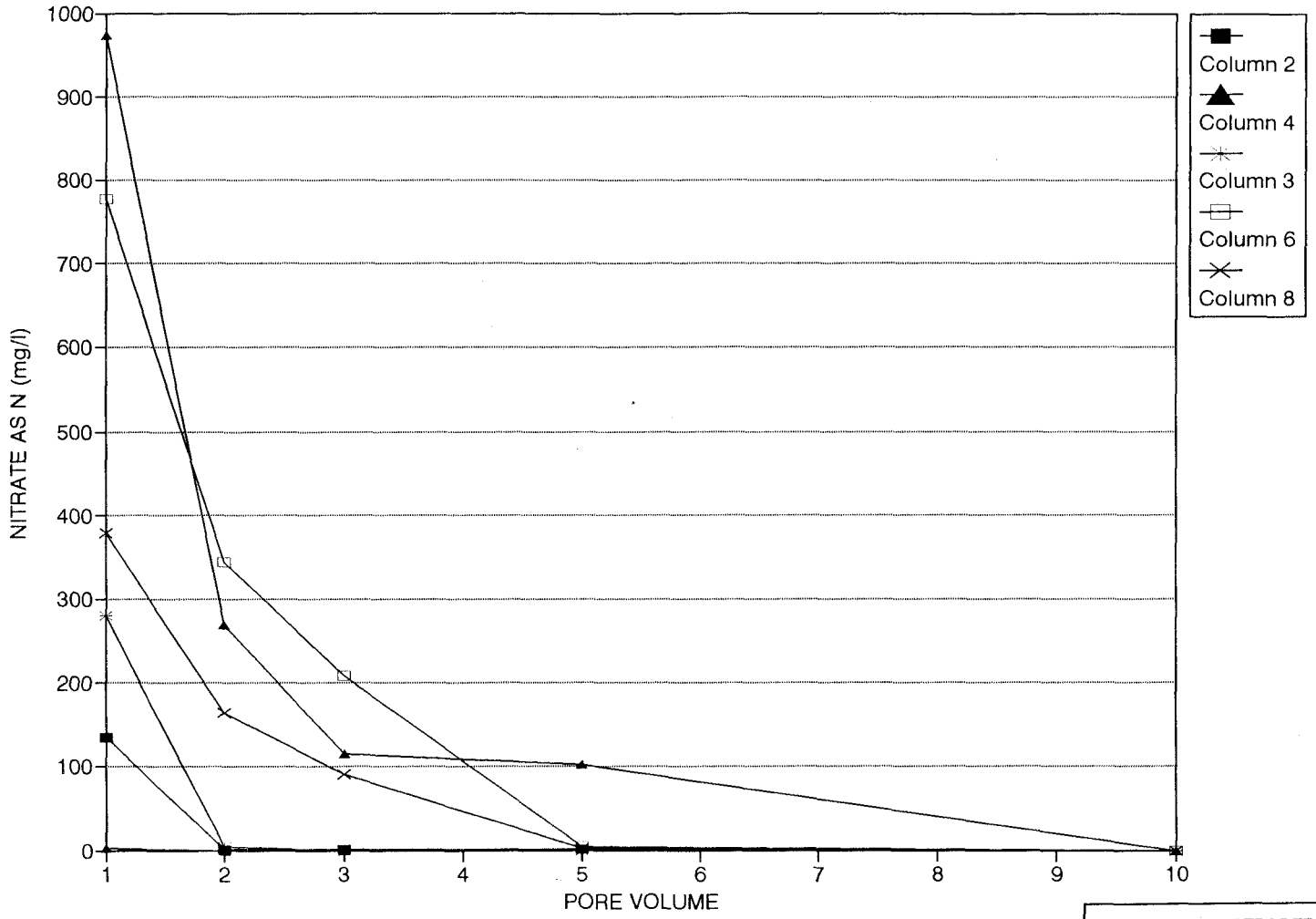

PREPARED FOR

U.S. DEPARTMENT OF ENERGY

ROCKY FLATS PLANT
GOLDEN, COLORADO

Figure II.3.3-72

Solar Evaporation Ponds
Operable Unit No. 4, IM/IRA EA DD
Nitrate in Leachate

rf85x11h

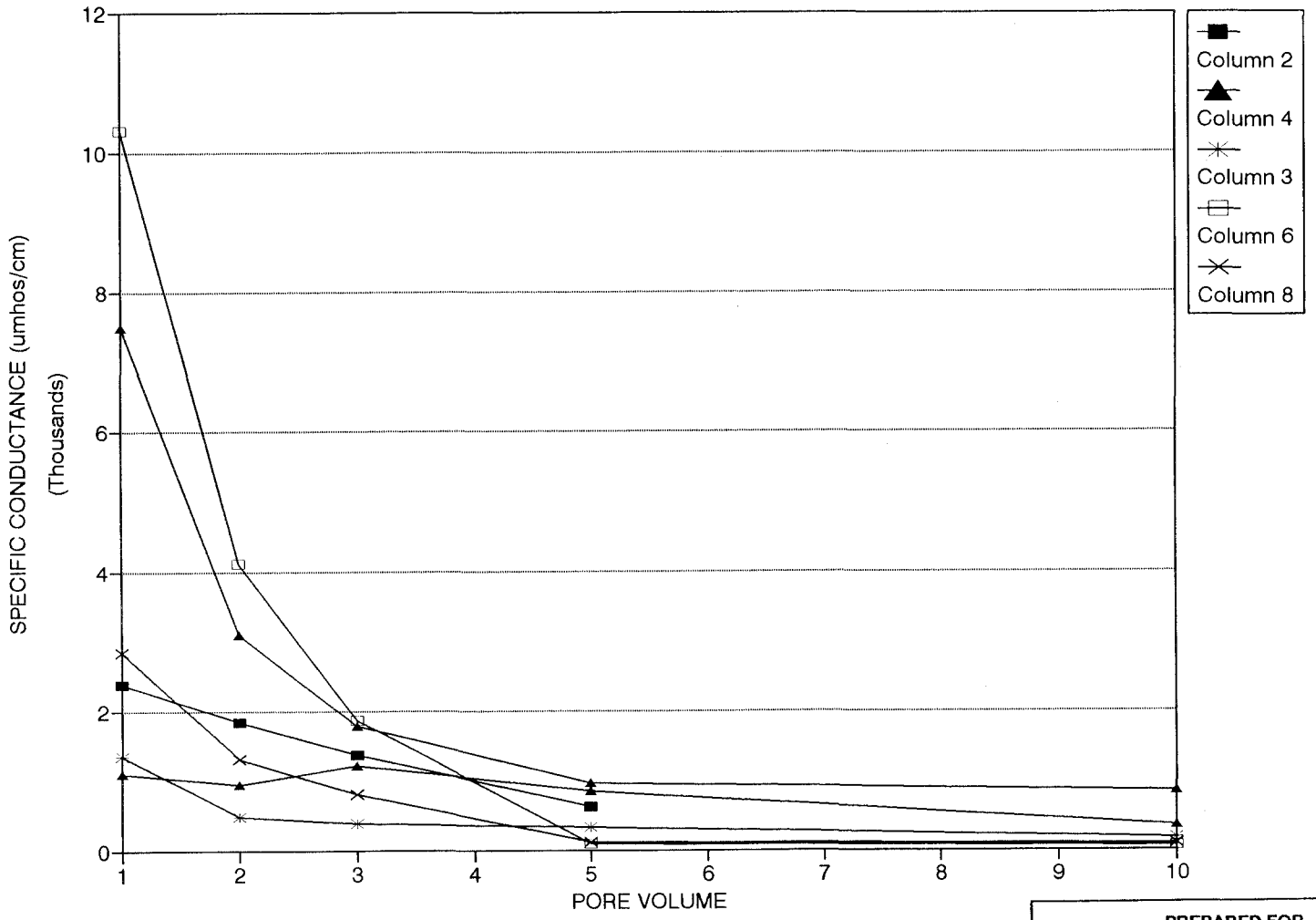

PREPARED FOR

U.S. DEPARTMENT OF ENERGY

ROCKY FLATS PLANT
GOLDEN, COLORADO

Figure II.3.3-73

Solar Evaporation Ponds
Operable Unit No. 4, IM/IRA EA DD
Specific Conductance in Leachate

rf85x11h

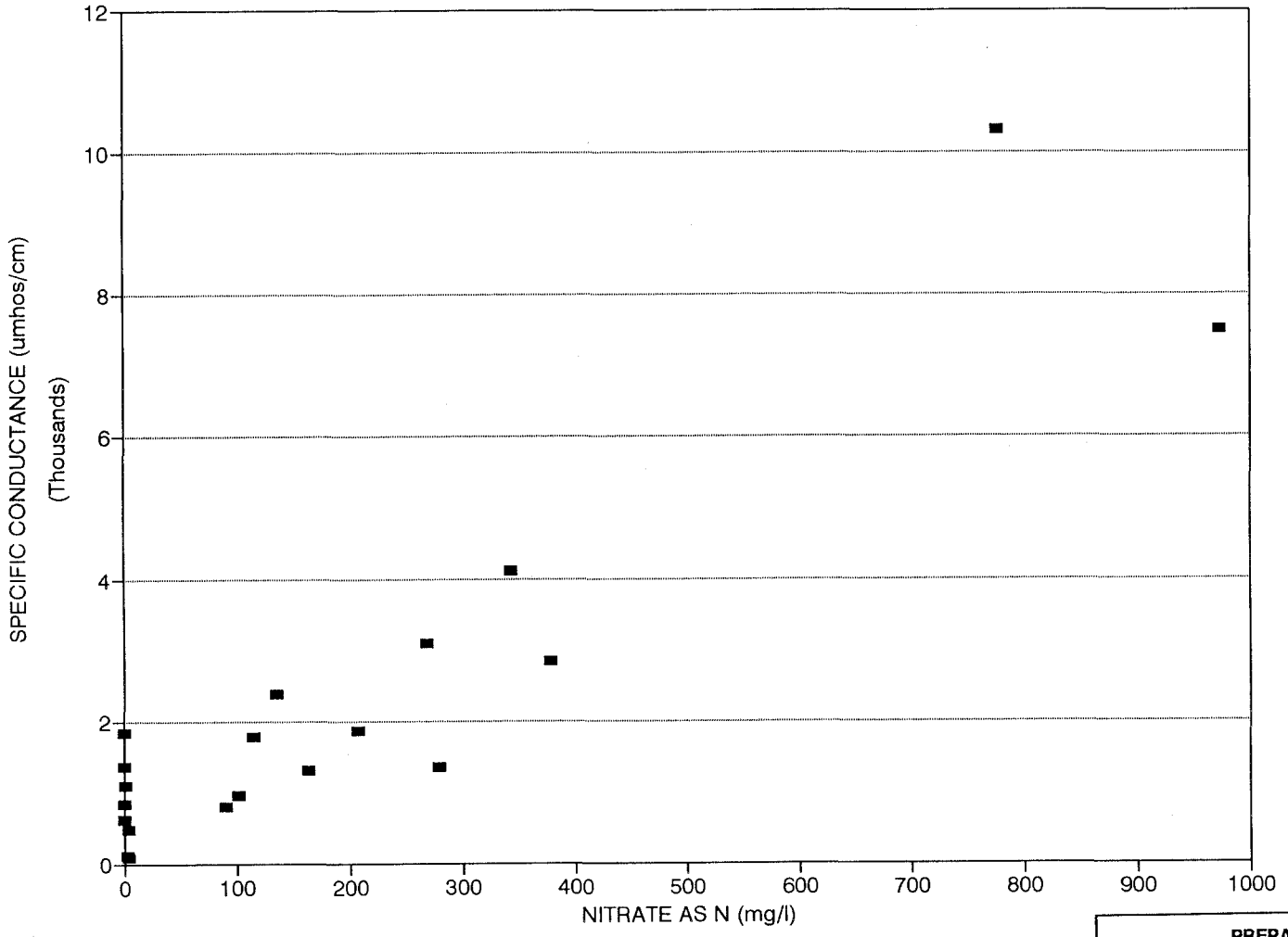

PREPARED FOR

U.S. DEPARTMENT OF ENERGY

ROCKY FLATS PLANT
GOLDEN, COLORADO

Figure II.3.3-74

Solar Evaporation Ponds
Operable Unit No. 4, IM/IRA EA DD
Nitrate-Specific Conductance in Leachate

rf85x11h

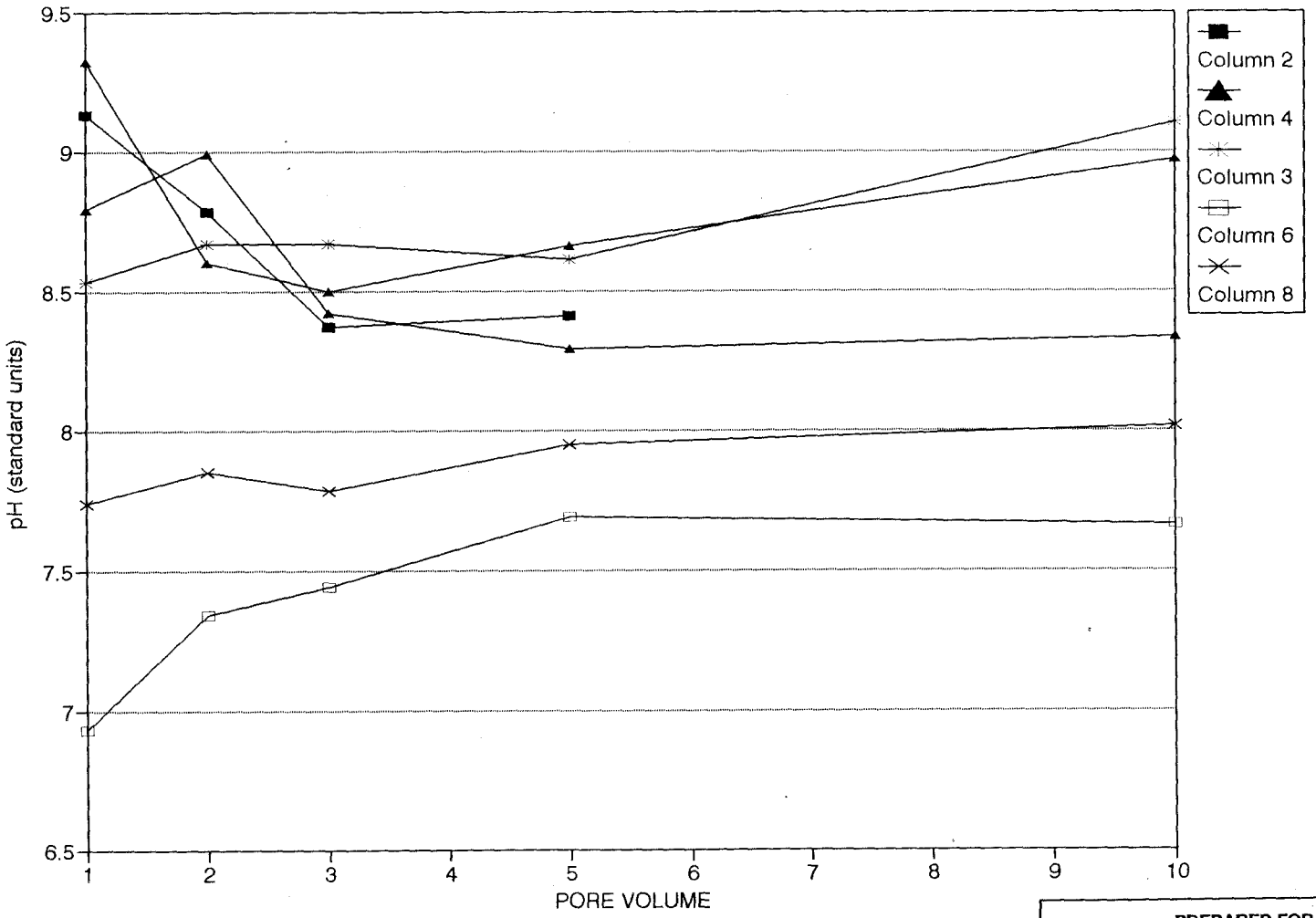

PREPARED FOR

U.S. DEPARTMENT OF ENERGY

ROCKY FLATS PLANT
GOLDEN, COLORADO

Figure II.3.3-75

Solar Evaporation Ponds
Operable Unit No. 4, IM/IRA EA DD
pH in Leachate

rf85x11h

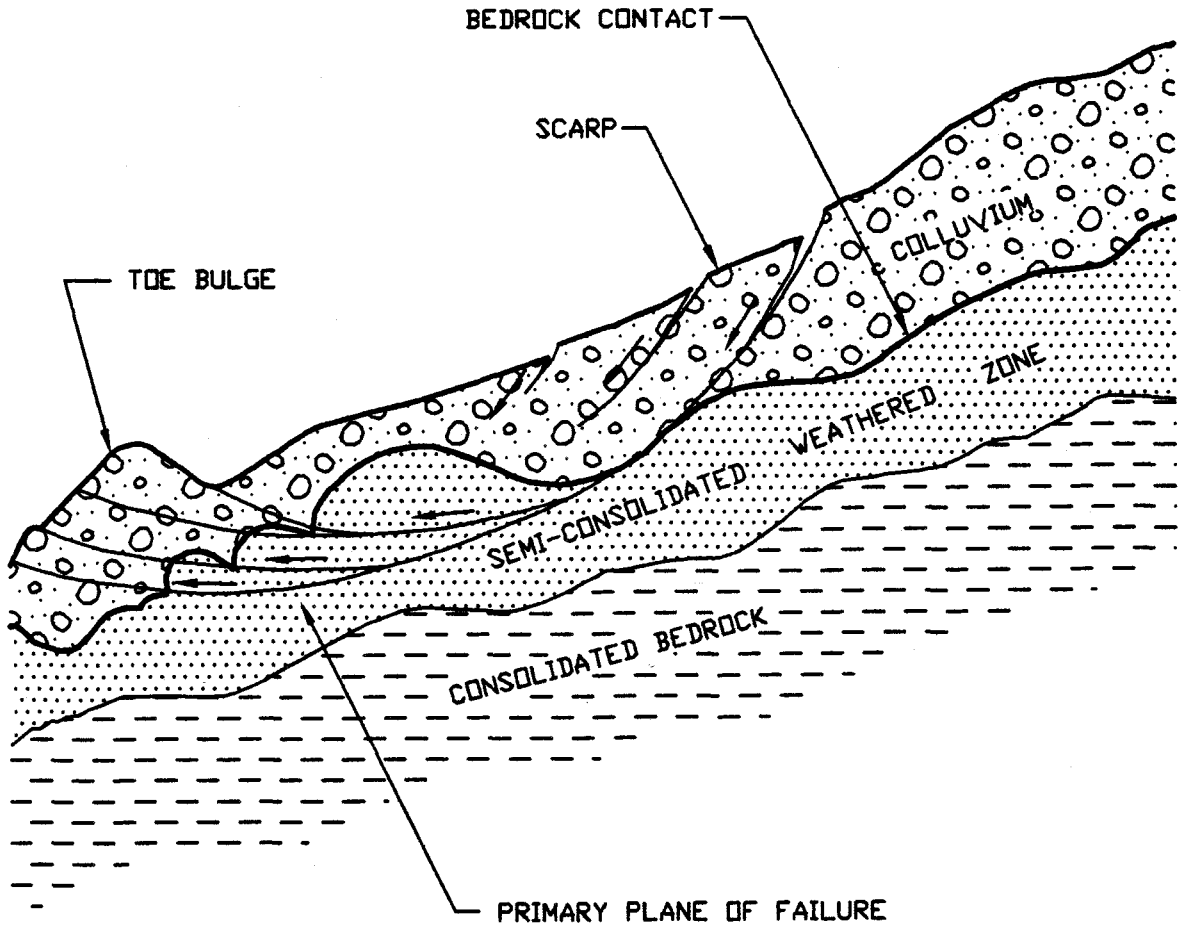

Source: P.H. Rahn, 1986

PREPARED FOR
U.S. DEPARTMENT OF ENERGY
ROCKY FLATS PLANT
GOLDEN, COLORADO

Figure II.3.5-15

Solar Evaporation Ponds
Operable Unit No. 4, IM/IRA EA DD
Idealized Slump-Block Cross-Section

STATE PLANE COORDINATE	TOTAL DEPTH (FT) 31 30	GROUND ELEVATION (FT) 5971 03	PROJECT NUMBER 0U4-RFI/RI	LOG OF BORING NUMBER
NORTH 750876	AREA Pond 207A	CASING DIAMETER (IN)	GEOLOGIST K R MIYOSHI	
EAST 2084701	LOCATOR NUMBER L10	BOREHOLE DIAMETER (IN) 8 00	DATE DRILLED 03/31/93	42193

REMARKS HOLLOW STEM AUGER AND CONVENTIONAL CORING BOREHOLE PLUGGED AND ABANDONED RIG GEOLOGY BY K R MIYOSHI (TE) CORE LOGGING BY J C EVANS AND C O MURRAY (AE)



PREPARED FOR

U.S. DEPARTMENT OF ENERGY

ROCKY FLATS PLANT
GOLDEN, COLORADO

Figure IL3.5-17

Solar Evaporation Ponds
Operable Unit No. 4, IM/IRA EA DD
Borehole 42193 Geophysical Log

STATE PLANE COORDINATE	TOTAL DEPTH (FT) 50 40	GROUND ELEVATION (FT) 5960 55	PROJECT NUMBER OU4-RFI/RI	LOG OF BORING NUMBER
NORTH 750435	AREA E OF 207B S	CASING DIAMETER (IN)	GEOLOGIST JCE/KWP	
EAST 2085601	LOCATOR NUMBER M10	BOREHOLE DIAMETER (IN) 8 00	DATE DRILLED 03/30/93	44193

REMARKS HOLLOW STEM AUGER AND CONVENTIONAL CORING BOREHOLE PLUGGED AND ABANDONED RIG GEOLOGIST J C EVANS (AE) AND K W PACHECO (TE), CORE LOGGING BY C D MURRAY (AE) DRILLED TO 15 2' ON 12-21-92 DRILLED TO 50 4' ON 3-31-93

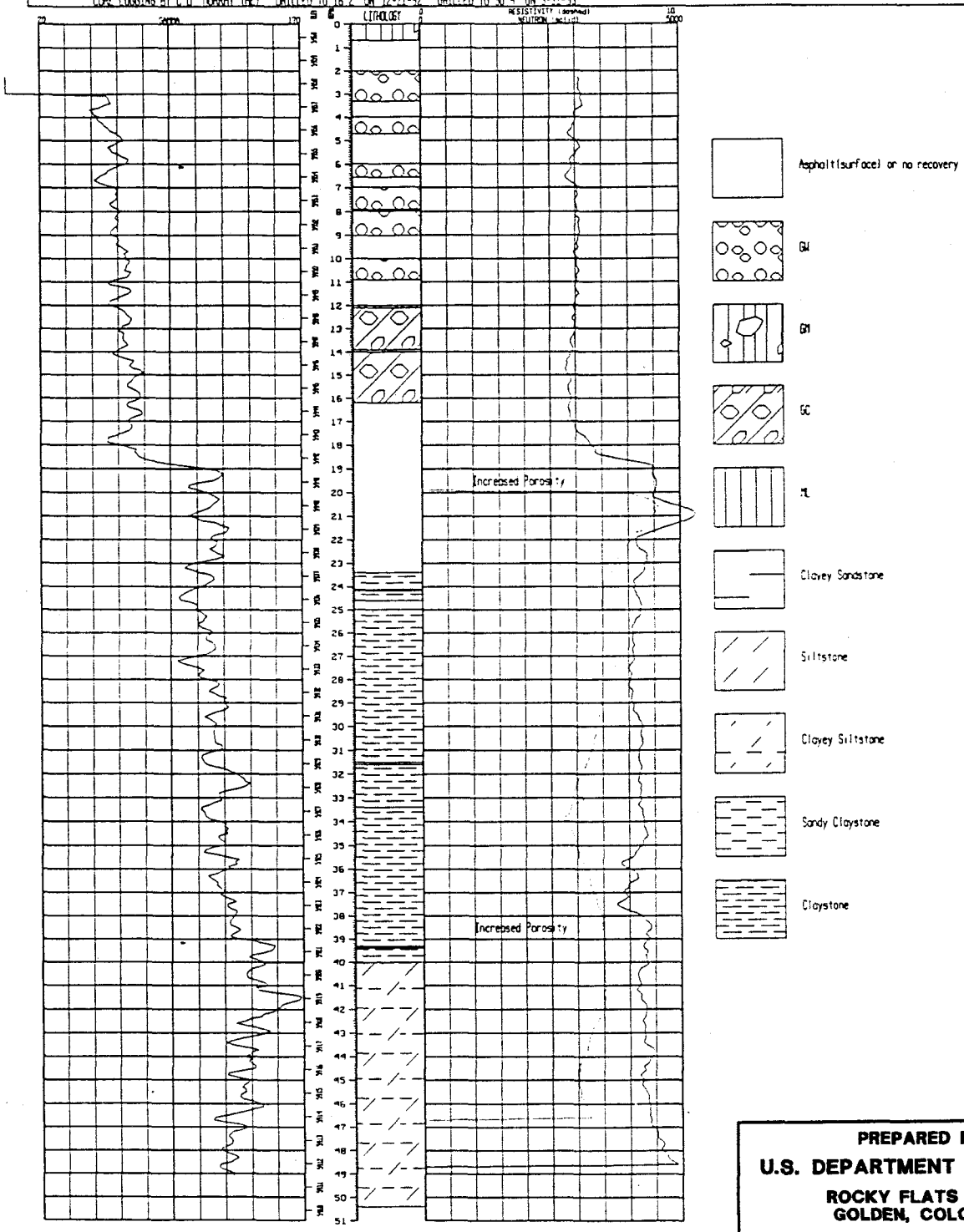

PREPARED FOR

U.S. DEPARTMENT OF ENERGY

ROCKY FLATS PLANT
GOLDEN, COLORADO

Figure II.3.5-18

Solar Evaporation Ponds
Operable Unit No. 4, IM/IRA EA DD
Borehole 44193 Geophysical Log

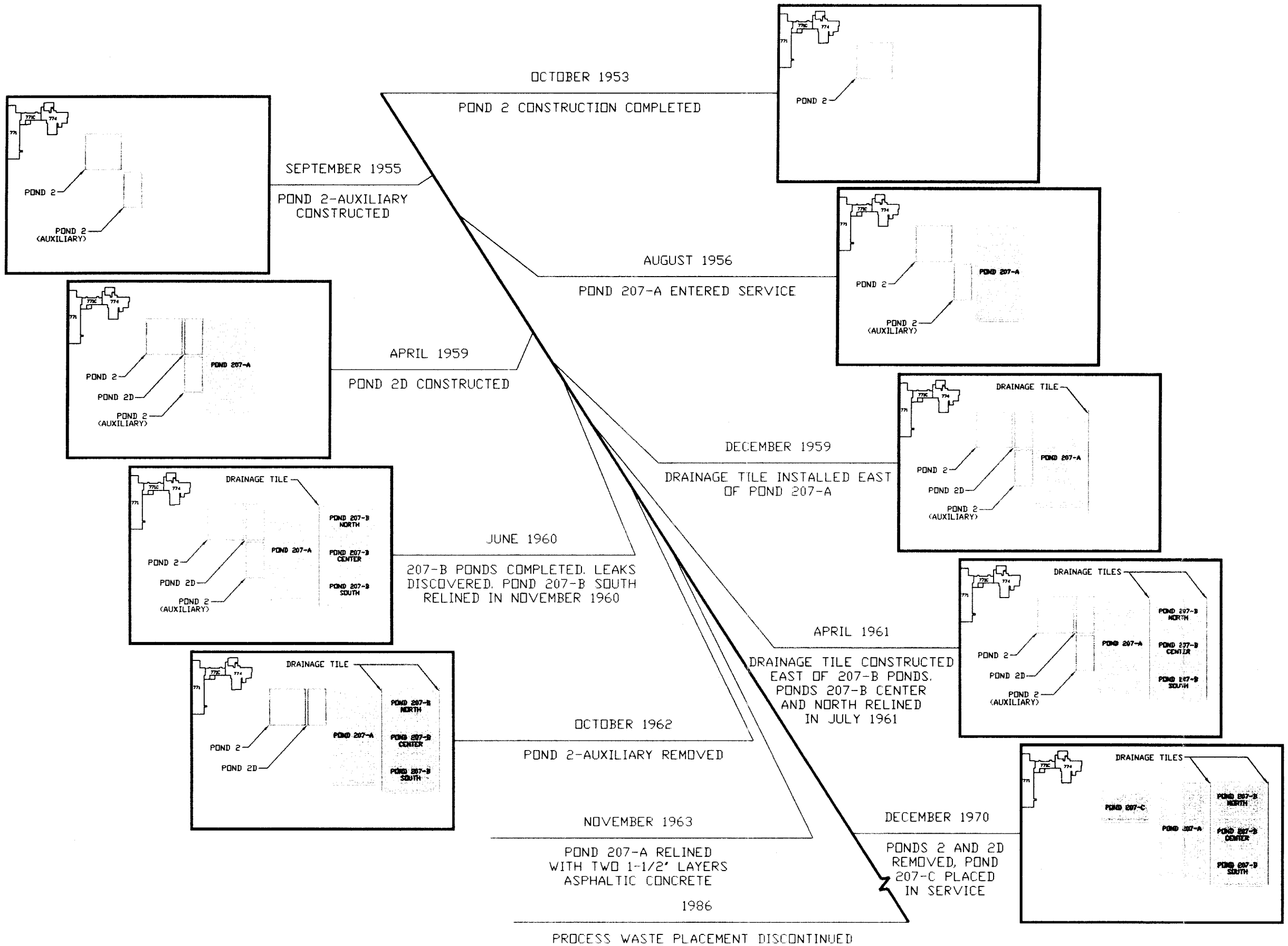

PREPARED FOR

U.S. DEPARTMENT OF ENERGY

ROCKY FLATS PLANT
GOLDEN, COLORADO

Figure II.3.1-1

Solar Evaporation Ponds
Operable Unit No. 4, IM/IRA EA DD
Timeline Of Solar Pond Construction

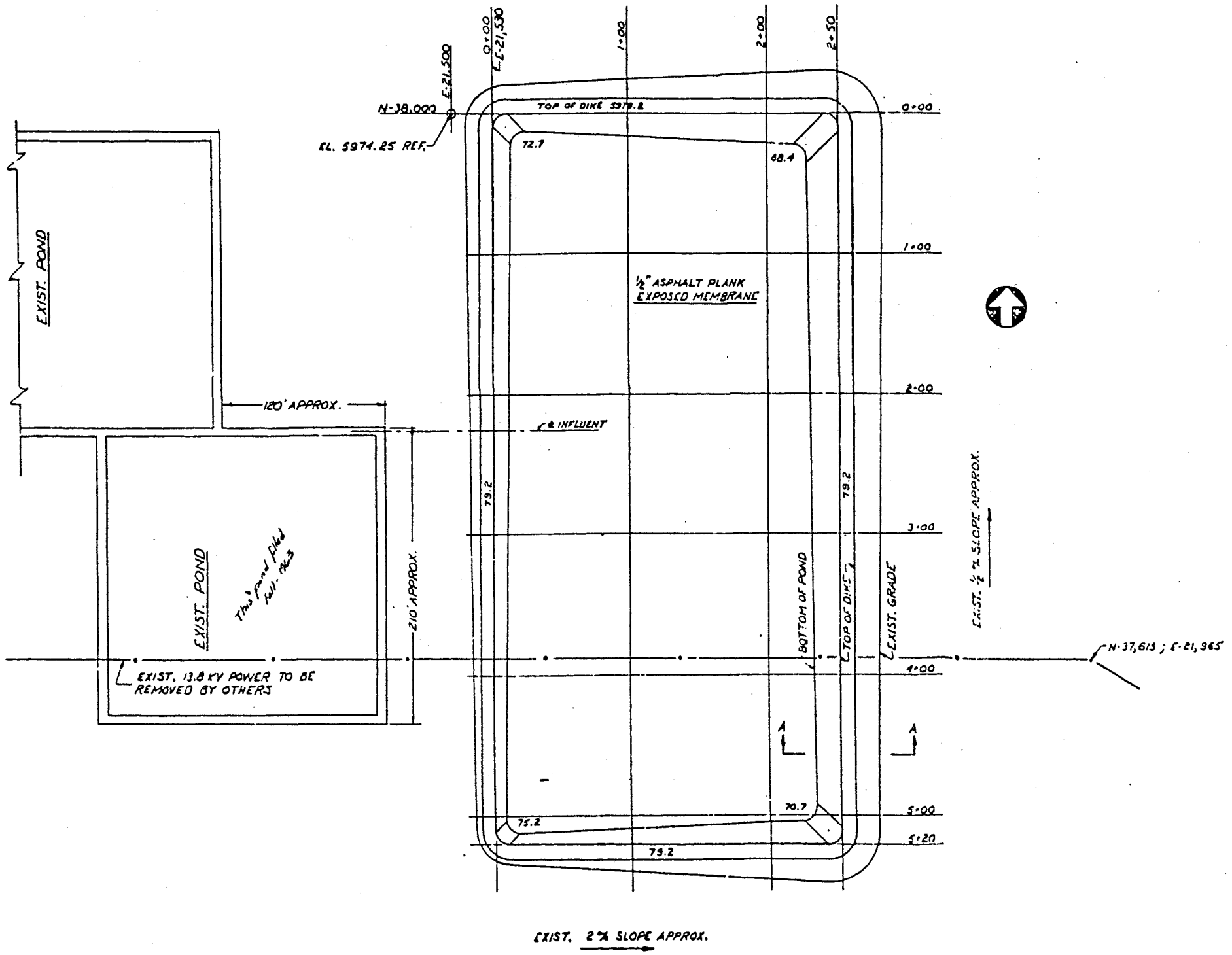

PLAN
SCALE: 1" = 40'

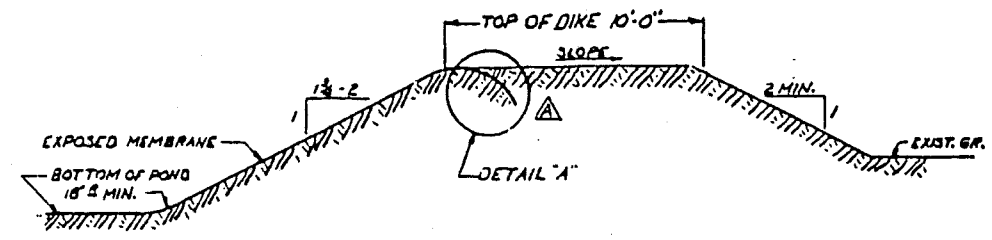

SECTION A-A (TYP.)
NO SCALE

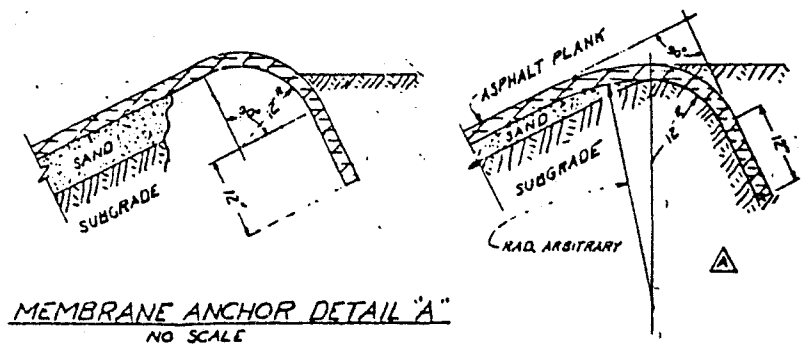

MEMBRANE ANCHOR DETAIL "A"
NO SCALE

NOTES:

1. MAT'LS & CONSTR. TO CONFORM WITH PROVISIONS OF THE SPECS.
2. INSIDE CORNERS OF POND, TOP & BOTTOM OF DIKE, TO BE 10' RAD.
3. A DOUBLE THICKNESS OF ASPHALT PLANK SHALL BE USED AT THE LOCATION OF THE INFLUENT. THE ADDITIONAL LAYER SHALL BE A MIN. OF 3' WIDE & SHALL EXTEND FROM THE TOP OF THE DIKE TO THE BOTTOM OF THE POND & A DISTANCE OF AT LEAST 10' ALONG THE BOTTOM
4. POND INFLUENT LINE FROM 200,000 GAL. STORAGE TANK BY OTHERS.

NOMINAL AREA - 3 ACRES
NOMINAL CAP. - 17 ACRE-FEET

PREPARED FOR
U.S. DEPARTMENT OF ENERGY
ROCKY FLATS PLANT
GOLDEN, COLORADO

Figure II.3.1-10

Solar Evaporation Ponds
Operable Unit No. 4, IM/IRA EA DD
Engineering Drawing Showing Location of Pond 2 and 2-Auxiliary Relative to Pond

Source: Closure Plans for the Solar Evaporation Ponds, 1988

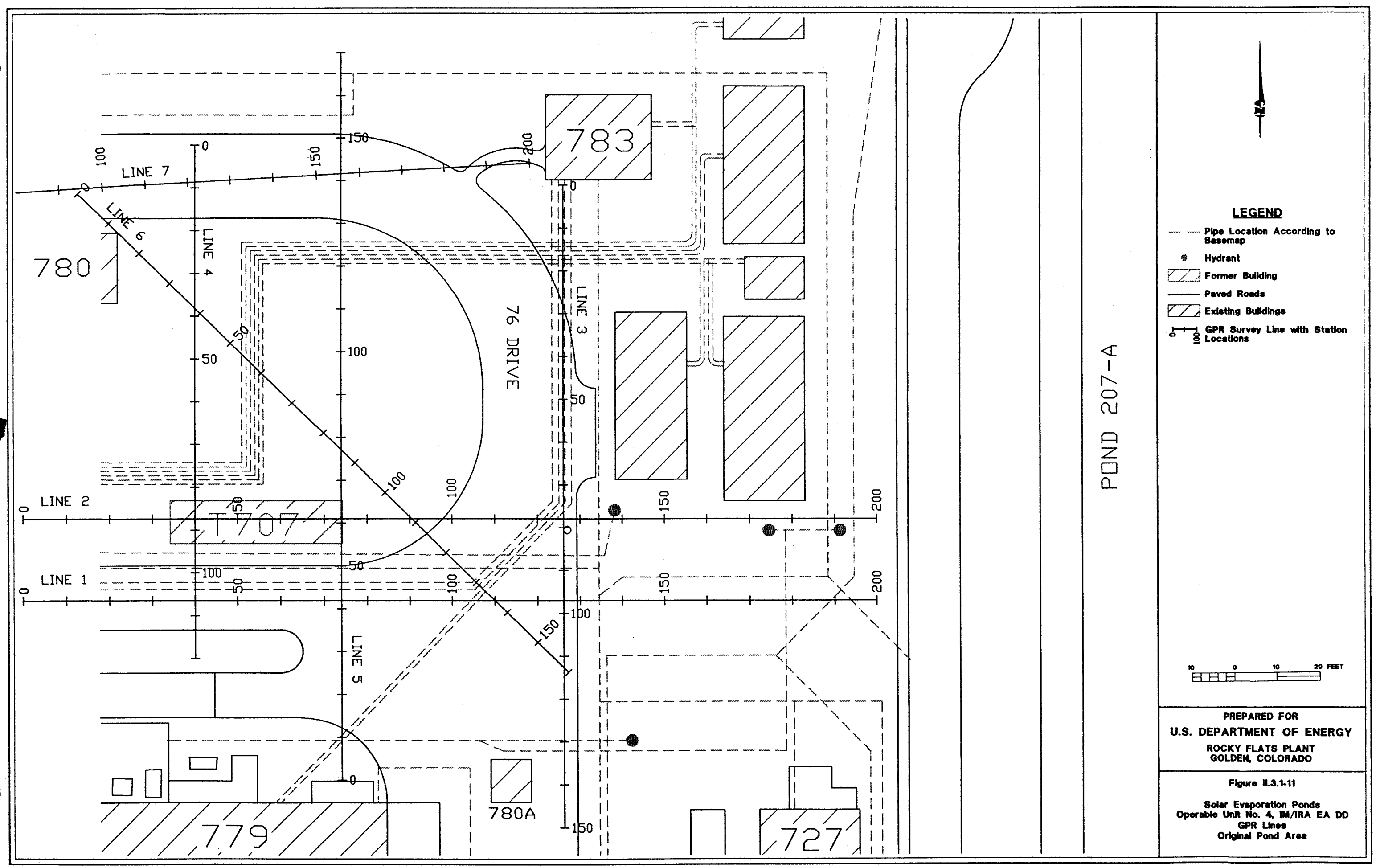
LINE 7
LINE 6
LINE 4
LINE 3
LINE 2
LINE 1
LINE 5
780
783
76 DRIVE
T707
779
780A
727
POND 207-A
LEGEND
Pipe Location According to Basemap
Hydrant
Former Building
Paved Roads
Existing Buildings
GPR Survey Line with Station Locations
10 0 10 20 FEET
PREPARED FOR
U.S. DEPARTMENT OF ENERGY
ROCKY FLATS PLANT
GOLDEN, COLORADO
Figure II.3.1-11
Solar Evaporation Ponds
Operable Unit No. 4, IM/IRA EA DD
GPR Lines
Original Pond Area

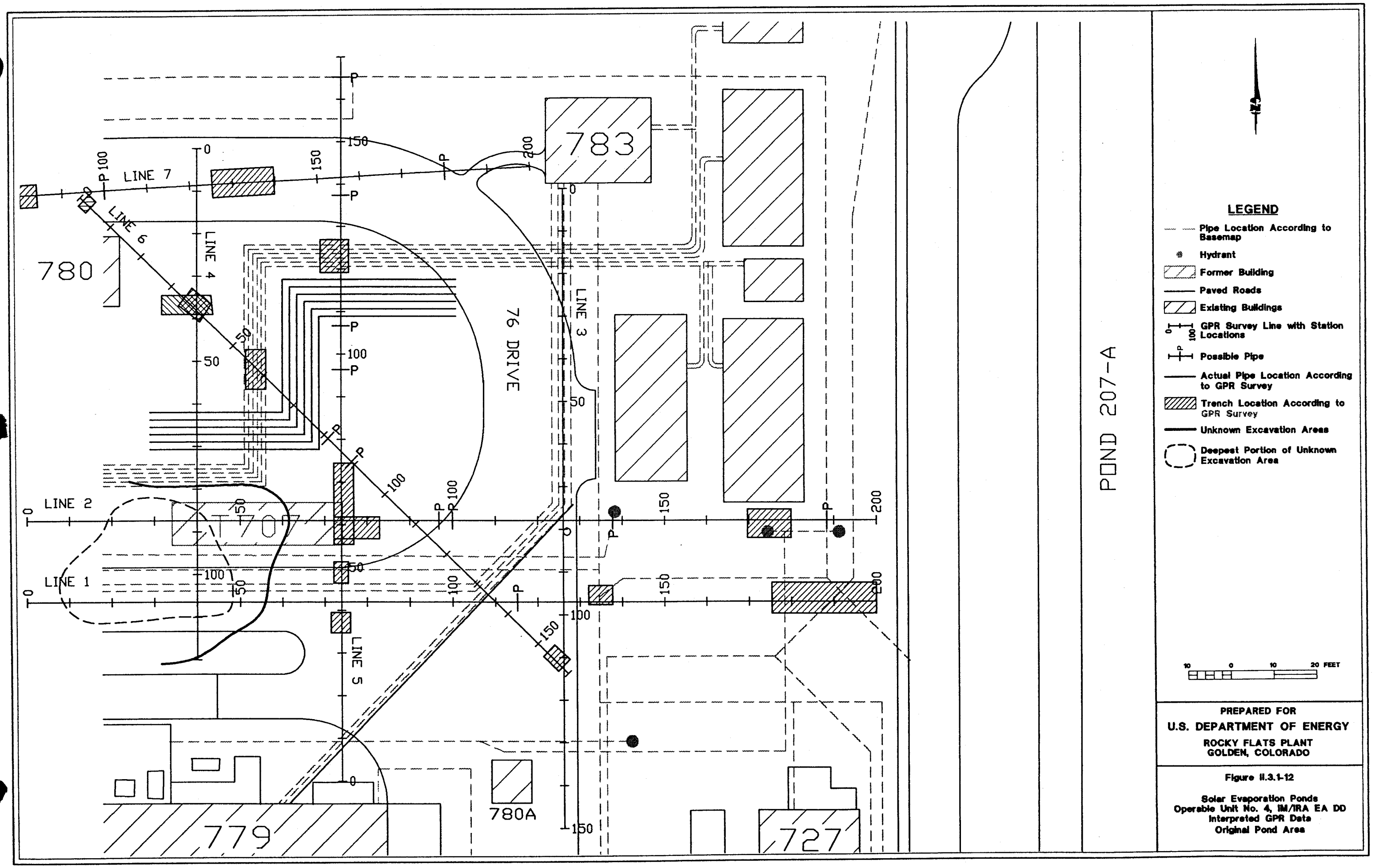
LINE 7
LINE 6
LINE 4
LINE 3
LINE 2
LINE 1
LINE 5
780
783
76 DRIVE
779
780A
727
POND 207-A
LEGEND
Pipe Location According to Basemap
Hydrant
Former Building
Paved Roads
Existing Buildings
GPR Survey Line with Station Locations
Possible Pipe
Actual Pipe Location According to GPR Survey
Trench Location According to GPR Survey
Unknown Excavation Areas
Deepest Portion of Unknown Excavation Area
10 0 10 20 FEET
PREPARED FOR
U.S. DEPARTMENT OF ENERGY
ROCKY FLATS PLANT
GOLDEN, COLORADO
Figure II.3.1-12
Solar Evaporation Ponds
Operable Unit No. 4, IM/IRA EA DD
Interpreted GPR Data
Original Pond Area

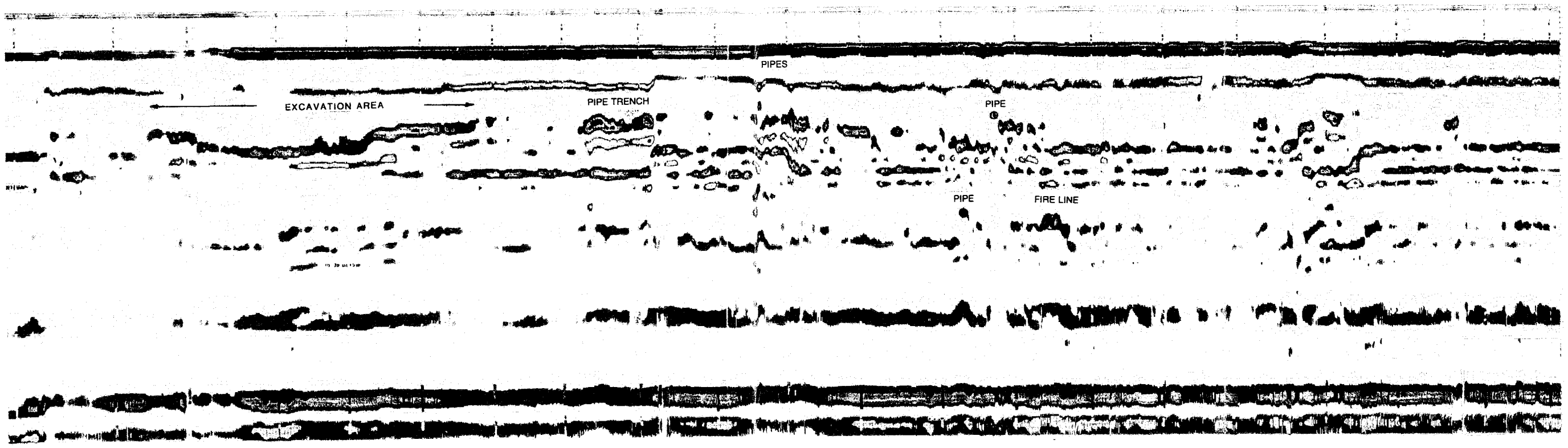

NOTES:
1. Horizontal distance scale in feet
2. Vertical time scale
   = 35 nanoseconds
3. Approximate depth = 3 – 8 feet
4. Vertical boxcar filter
   low pass n = 15
   high pass n = 60

PREPARED FOR
U.S. DEPARTMENT OF ENERGY
ROCKY FLATS PLANT
GOLDEN, COLORADO

Figure II.3.1-13

Solar Evaporation Ponds
Operable Unit No. 4, IM/IRA EA DD
GPR Profile
Line 1



NOTES:
1. Horizontal distance scale in feet
2. Vertical time scale
   = 35 nanoseconds
3. Approximate depth = 3 – 8 feet
4. Vertical boxcar filter
   low pass n = 15
   high pass n = 60

PREPARED FOR
U.S. DEPARTMENT OF ENERGY
ROCKY FLATS PLANT
GOLDEN, COLORADO

Figure II.3.1-14

Solar Evaporation Ponds
Operable Unit No. 4, IM/IRA EA DD
GPR Profile
Line 5

	A	B	C	D	E	F	G	H	I	J	K	L	M	N	O
11	<250 *	<250 *	<250 *	<250 *	<250 *	<250 *	<250 *	300 *	250 *	<250 *	<250 *	300 *	250 *	<250 *	<250 *
10	<250 *	<250 *	<250 *	<250 *	<250 *	<250 *	<250 *	<250 *	300 *	300 *	<250 *	<250 *	<250 *	<250 *	<250 *
9	<250 *	<250 *	<250 *	<250 *	250 *	<250 *	<250 *	500 *	<250 *	400 *	<250 *	800 *	<250 *	<250 *	<250 *
8	<250 *	300 *	<250 *	<250 *	<250 *	250 *	500 *	300 *	<250 *	300 *	500 *	<250 *	800 *	600 *	<250 *
7	<250 *	<250 *	<250 *	<250 *	<250 *	250 *	<250 *	<250 *	300 *	250 *	250 *	<250 *	<250 *	500 *	<250 *
6	<250 *	<250 *	<250 *	<250 *	<250 *	<250 *	<250 *	750 *	750 *	<250 *	<250 *	<250 *	500 *	250 *	<250 *
5	<250 *	<250 *	<250 *	<250 *	300 *	<250 *	<250 *	<250 *	250 *	<250 *	<250 *	<250 *	<250 *	<250 *	<250 *
4	<250 *	<250 *	<250 *	<250 *	<250 *	<250 *	250 *	250 *	<250 *	<250 *	300 *	<250 *	250 *	<250 *	<250 *
3	<250 *	<250 *	<250 *	<250 *	<250 *	<250 *	<250 *	250 *	<250 *	<250 *	<250 *	<250 *	<250 *	<250 *	<250 *
2	<250 *	<250 *	<250 *	<250 *	250 *	<250 *	250 *	<250 *	250 *	<250 *	<250 *	<250 *	<250 *	<250 *	<250 *
1	<250 *	<250 *	<250 *	<250 *	<250 *	<250 *	250 *	<250 *	<250 *	<250 *	<250 *	<250 *	<250 *	<250 *	300 *

Pond 207-B Center

LEGEND

500 * Survey Location and Result in Counts per Minute (cpm)

Approximate Scale: 1 Inch = 8 Meters

PREPARED FOR
U.S. DEPARTMENT OF ENERGY
ROCKY FLATS PLANT
GOLDEN, COLORADO

Figure II.3.1-22

Solar Evaporation Ponds
Operable Unit No. 4, IM/IRA EA DD
SEP 207-B Center
Direct Alpha Radiation
Survey Results

	A	B	C	D	E	F	G	H	I	J	K	L	M	N	O
11	6 *	3 *	0 *	3 *	0 *	18 *	12 *	0 *	6 *	0 *	0 *	12 *	9 *	6 *	3 *
10	6 *	3 *	0 *	0 *	9 *	3 *	9 *	3 *	0 *	6 *	0 *	0 *	3 *	0 *	0 *
9	6 *	6 *	0 *	12 *	0 *	9 *	6 *	9 *	3 *	15 *	0 *	0 *	0 *	15 *	0 *
8	12 *	3 *	3 *	0 *	3 *	18 *	3 *	3 *	3 *	0 *	3 *	0 *	0 *	3 *	0 *
7	3 *	3 *	3 *	3 *	0 *	6 *	3 *	9 *	6 *	3 *	12 *	0 *	0 *	15 *	3 *
6	12 *	6 *	0 *	0 *	0 *	12 *	24 *	3 *	0 *	0 *	3 *	6 *	0 *	3 *	3 *
5	9 *	9 *	0 *	3 *	0 *	3 *	18 *	0 *	0 *	3 *	6 *	0 *	0 *	0 *	0 *
4	6 *	3 *	0 *	0 *	3 *	3 *	21 *	3 *	3 *	0 *	0 *	3 *	3 *	0 *	0 *
3	12 *	15 *	3 *	3 *	3 *	3 *	3 *	0 *	6 *	3 *	3 *	0 *	0 *	0 *	3 *
2	3 *	3 *	0 *	6 *	0 *	12 *	12 *	0 *	3 *	0 *	3 *	3 *	6 *	3 *	6 *
1	9 *	3 *	3 *	0 *	3 *	9 *	6 *	6 *	0 *	3 *	9 *	15 *	6 *	0 *	6 *

SEP 207-B Center

LEGEND

6 Survey Location and Result
* in Disintegrations per Minute per 100 cm^2 ($dpm/100cm^2$)

Approximate Scale: 1 inch = 8 Meters

PREPARED FOR
U.S. DEPARTMENT OF ENERGY
ROCKY FLATS PLANT
GOLDEN, COLORADO

Figure II.3.1-23

Solar Evaporation Ponds
Operable Unit No. 4, IM/IRA EA DD
SEP 207-B Center
Removable (Smear) Alpha Radiation
Survey Results

	A	B	C	D	E	F	G	H	I	J	K	L	M	N	O
11	350 *	150 *	180 *	200 *	450 *	150 *	<BG *	<BG *	100 *	150 *	300 *	<BG *	<BG *	<BG *	400 *
10	250 *	200 *	250 *	100 *	300 *	100 *	<BG *	200 *	<BG *	<BG *	400 *	<BG *	<BG *	150 *	<BG *
9	100 *	160 *	150 *	150 *	200 *	100 *	150 *	200 *	<BG *	<BG *	<BG *	<BG *	<BG *	200 *	<BG *
8	150 *	180 *	350 *	200 *	250 *	250 *	<BG *	150 *	<BG *	100 *	<BG *	150 *	200 *	<BG *	<BG *
7	150 *	150 *	220 *	300 *	200 *	<BG *	<BG *	250 *	<BG *	<BG *	100 *	<BG *	<BG *	<BG *	<BG *
6	150 *	200 *	200 *	350 *	250 *	150 *	150 *	<BG *	<BG *	250 *	150 *	200 *	200 *	<BG *	<BG *
5	120 *	160 *	200 *	250 *	250 *	<BG *	<BG *	150 *	<BG *	100 *	150 *	200 *	<BG *	150 *	<BG *
4	140 *	180 *	180 *	150 *	250 *	<BG *	<BG *	300 *	<BG *	<BG *	<BG *	<BG *	100 *	<BG *	<BG *
3	150 *	150 *	200 *	200 *	200 *	100 *	150 *	350 *	<BG *	<BG *	300 *	500 *	350 *	<BG *	150 *
2	150 *	100 *	200 *	250 *	300 *	<BG *	250 *	150 *	100 *	200 *	400 *	150 *	<BG *	250 *	<BG *
1	6000 *	100 *	180 *	200 *	150 *	<BG *	<BG *	<BG *	<BG *	100 *	<BG *	300 *	200 *	150 *	<BG *

SEP 207-B Center

LEGEND

150 * Survey Location and Result in Counts per Minute (cpm)

<BG Less than Background

NOTE

1. Background Measurement Was Not Reported in Field Records

Approximate Scale: 1 inch = 8 Meters

PREPARED FOR
U.S. DEPARTMENT OF ENERGY
ROCKY FLATS PLANT
GOLDEN, COLORADO

Figure II.3.1-24

Solar Evaporation Ponds
Operable Unit No. 4, IM/IRA EA DD
SEP 207-B Center
Direct Beta Radiation
Survey Results

	A	B	C	D	E	F	G	H	I	J	K	L	M	N	O
11	45 *	48 *	60 *	69 *	6 *	6 *	18 *	3 *	18 *	21 *	0 *	0 *	0 *	3 *	0 *
10	43 *	28 *	26 *	38 *	15 *	48 *	30 *	15 *	0 *	0 *	0 *	15 *	15 *	0 *	0 *
9	40 *	42 *	36 *	36 *	90 *	0 *	81 *	9 *	0 *	15 *	18 *	6 *	0 *	0 *	0 *
8	100 *	40 *	80 *	44 *	15 *	75 *	15 *	21 *	12 *	0 *	0 *	12 *	0 *	21 *	9 *
7	60 *	34 *	47 *	50 *	27 *	18 *	12 *	30 *	0 *	0 *	0 *	0 *	39 *	0 *	6 *
6	54 *	44 *	36 *	36 *	33 *	36 *	39 *	27 *	0 *	0 *	15 *	0 *	0 *	0 *	0 *
5	50 *	69 *	37 *	70 *	21 *	45 *	0 *	0 *	0 *	0 *	0 *	0 *	0 *	9 *	0 *
4	70 *	46 *	51 *	48 *	60 *	0 *	0 *	30 *	0 *	0 *	36 *	12 *	0 *	0 *	3 *
3	61 *	43 *	38 *	72 *	24 *	24 *	60 *	12 *	15 *	0 *	21 *	24 *	0 *	6 *	0 *
2	46 *	66 *	50 *	64 *	48 *	21 *	90 *	15 *	18 *	9 *	6 *	18 *	0 *	30 *	6 *
1	48 *	111 *	64 *	55 *	50 *	39 *	18 *	54 *	3 *	0 *	12 *	0 *	0 *	6 *	12 *

SEP 207-B Center

LEGEND

6 * Survey Location and Result in Disintegrations per Minute per 100 cm^2 ($dpm/100cm^2$)

Approximate Scale: 1 Inch = 8 Meters

PREPARED FOR
U.S. DEPARTMENT OF ENERGY
ROCKY FLATS PLANT
GOLDEN, COLORADO

Figure II.3.1-25

Solar Evaporation Ponds
Operable Unit No. 4, IM/IRA EA DD
SEP 207-B Center
Removable Beta (Smear) Radiation
Survey Results

	A	B	C	D	E	F	G	H	I	J	K	L	M	N	O
11	1227 *	621 *	1117 *	1064 *	1165 *	1301 *	952 *	655 *	548 *	449 *	716 *	466 *	588 *	550 *	537 *
10	911 *	785 *	487 *	584 *	798 *	654 *	514 *	244 *	340 *	389 *	817 *	1066 *	650 *	1158 *	377 *
9	869 *	953 *	883 *	617 *	1233 *	989 *	839 *	1201 *	773 *	535 *	827 *	522 *	1267 *	611 *	815 *
8	846 *	726 *	742 *	1100 *	604 *	1133 *	2135 *	697 *	495 *	515 *	622 *	758 *	856 *	670 *	1146 *
7	506 *	465 *	705 *	697 *	683 *	685 *	1857 *	592 *	483 *	803 *	316 *	722 *	918 *	320 *	516 *
6	768 *	995 *	600 *	400 *	373 *	225 *	595 *	1110 *	622 *	476 *	696 *	716 *	802 *	1056 *	650 *
5	1013 *	1351 *	922 *	963 *	600 *	339 *	752 *	459 *	612 *	649 *	1081 *	917 *	662 *	1200 *	633 *
4	629 *	824 *	671 *	464 *	752 *	320 *	792 *	831 *	1049 *	1275 *	752 *	808 *	547 *	876 *	546 *
3	913 *	1153 *	637 *	749 *	335 *	423 *	1272 *	2551 *	2352 *	1965 *	825 *	665 *	1274 *	1317 *	1516 *
2	872 *	427 *	646 *	709 *	588 *	208 *	468 *	1842 *	1183 *	1441 *	757 *	748 *	1294 *	1166 *	1060 *
1	2980 *	695 *	710 *	557 *	564 *	243 *	730 *	561 *	898 *	721 *	953 *	894 *	756 *	496 *	527 *

SEP 207-B Center

N

LEGEND

516 * Survey Location and Result in Counts per Minute (cpm)

Approximate Scale: 1 Inch = 8 Meters

PREPARED FOR
U.S. DEPARTMENT OF ENERGY
ROCKY FLATS PLANT
GOLDEN, COLORADO

Figure II.3.1-26

Solar Evaporation Ponds
Operable Unit No. 4, IM/IRA EA DD
SEP 207-B Center
Gamma (FIDLER) Radiation
Survey Results

	A	B	C	D	E	F	G	H	I	J	K	L	M	N	O
11	<250	250	300	300	<250	<250	250	<250	<250	<250	<250	<250	250	<250	<250
10	<250	<250	<250	250	<250	<250	<250	<250	<250	<250	<250	<250	<250	<250	250
9	<250	250	<250	250	300	<250	<250	<250	<250	<250	<250	<250	<250	250	<250
8	<250	300	<250	<250	300	<250	<250	<250	<250	<250	<250	<250	<250	250	<250
7	<250	<250	<250	300	250	<250	<250	<250	<250	<250	<250	<250	<250	<250	<250
6	<250	250	<250	250	<250	<250	<250	<250	<250	250	250	250	<250	300	<250
5	<250	300	<250	<250	<250	<250	<250	250	<250	<250	<250	300	<250	<250	<250
4	<250	<250	<250	<250	<250	<250	300	250	<250	<250	250	<250	250	<250	<250
3	<250	<250	<250	<250	<250	<250	250	<250	250	<250	<250	250	<250	<250	<250
2	<250	<250	<250	<250	250	250	<250	300	<250	<250	<250	<250	<250	<250	<250
1	<250	<250	<250	250	<250	<250	<250	<250	<250	<250	<250	<250	<250	<250	155

SEP 207-B North

LEGEND

250 Survey Location and Result in Counts per Minute (cpm)

Approximate Scale: 1 inch = 8 Meters

PREPARED FOR

U.S. DEPARTMENT OF ENERGY

ROCKY FLATS PLANT
GOLDEN, COLORADO

Figure II.3.1-27

Solar Evaporation Ponds
Operable Unit No. 4, IM/IRA EA DD
SEP 207-B North
Direct Alpha Radiation
Survey Results

	A	B	C	D	E	F	G	H	I	J	K	L	M	N	O
11	0	0	0	0	0	0	6	0	3	3	3	0	3	0	6
10	0	0	0	0	0	6	0	3	0	0	3	0	6	0	0
9	9	0	3	0	0	0	0	0	6	3	3	0	0	6	0
8	0	6	3	3	3	6	3	6	0	0	0	0	3	0	3
7	0	0	3	3	3	0	0	0	0	0	0	3	3	0	3
6	0	3	0	3	3	6	0	0	0	3	3	0	0	0	9
5	3	12	0	0	6	0	0	3	3	0	3	0	0	3	0
4	3	12	0	0	0	6	0	0	0	6	0	0	6	3	0
3	0	6	3	0	6	0	0	0	0	0	0	0	3	3	0
2	0	3	6	9	6	0	3	3	0	0	0	3	3	0	0
1	0	3	3	0	3	3	0	0	0	0	6	0	9	3	3

SEP 207-B North

LEGEND

3 Survey Location and Result in Disintegrations per Minute per 100 cm^2 ($dpm/100cm^2$)

Approximate Scale: 1 inch = 8 Meters

PREPARED FOR

U.S. DEPARTMENT OF ENERGY

ROCKY FLATS PLANT
GOLDEN, COLORADO

Figure II.3.1-28

Solar Evaporation Ponds
Operable Unit No. 4, IM/IRA EA DD
SEP 207-B North
Removable (Smear) Alpha Radiation
Survey Results

	A	B	C	D	E	F	G	H	I	J	K	L	M	N	O
11	<100	<100	500	<100	400	<100	<100	<100	<100	<100	<100	<100	<100	<100	<100
10	<100	<100	<100	<100	<100	<100	<100	<100	<100	<100	<100	<100	<100	<100	<100
9	<100	<100	<100	<100	500	<100	<100	<100	<100	<100	<100	<100	<100	<100	<100
8	<100	<100	<100	<100	<100	<100	<100	<100	<100	500	<100	<100	<100	<100	<100
7	<100	<100	<100	<100	<100	<100	<100	<100	<100	<100	<100	<100	500	<100	<100
6	<100	<100	600	<100	<100	<100	<100	<100	<100	<100	<100	<100	<100	<100	<100
5	<100	<100	<100	<100	<100	<100	<100	<100	<100	<100	<100	<100	<100	<100	<100
4	<100	<100	<100	<100	<100	<100	<100	<100	<100	<100	<100	<100	<100	<100	<100
3	<100	<100	<100	<100	<100	<100	<100	700	<100	<100	<100	<100	<100	<100	<100
2	<100	<100	<100	<100	<100	<100	<100	<100	<100	<100	<100	<100	<100	<100	<100
1	<100	<100	<100	<100	<100	<100	<100	<100	<100	<100	<100	<100	<100	<100	<100

SEP 207-B North

N

LEGEND

500 Survey Location and Result in Counts per Minute (cpm)

Approximate Scale: 1 inch = 8 Meters

PREPARED FOR

U.S. DEPARTMENT OF ENERGY

ROCKY FLATS PLANT
GOLDEN, COLORADO

Figure II.3.1-29

Solar Evaporation Ponds
Operable Unit No. 4, IM/IRA EA DD
Pond 207-B North
Direct Beta Radiation
Survey Results

	A	B	C	D	E	F	G	H	I	J	K	L	M	N	O
11	12	6	30	12	0	0	24	9	15	9	9	0	12	18	0
10	0	0	0	0	21	3	12	57	6	12	33	21	30	18	15
9	0	15	18	45	0	6	9	0	0	36	60	24	15	15	24
8	39	0	0	9	30	30	0	12	0	0	0	18	36	0	3
7	33	15	24	3	48	15	0	33	21	15	6	30	0	48	9
6	12	0	15	0	36	12	12	9	30	0	21	12	3	18	12
5	15	36	30	21	6	0	54	3	33	3	12	9	12	30	0
4	15	18	30	0	3	0	18	0	9	6	39	0	18	9	30
3	0	33	12	12	33	24	6	3	12	27	0	27	0	0	12
2	12	0	54	54	0	30	30	15	18	0	0	12	0	15	18
1	0	3	0	9	24	12	33	48	0	24	54	21	15	27	21

SEP 207-B North

N

LEGEND

12 Survey Location and Result in Disintegrations per Minute per 100 cm^2 ($dpm/100cm^2$)

Approximate Scale: 1 inch = 8 Meters

PREPARED FOR

U.S. DEPARTMENT OF ENERGY

ROCKY FLATS PLANT
GOLDEN, COLORADO

Figure II.3.1-30

Solar Evaporation Ponds
Operable Unit No. 4, IM/IRA EA DD
SEP 207-B North
Removable Beta (Smear) Radiation
Survey Results

	A	B	C	D	E	F	G	H	I	J	K	L	M	N	O
11	394 *	676 *	851 *	771 *	852 *	618 *	947 *	753 *	416 *	547 *	806 *	551 *	416 *	554 *	554 *
10	697 *	796 *	1199 *	918 *	879 *	3890 *	431 *	814 *	782 *	631 *	299 *	719 *	273 *	661 *	540 *
9	753 *	882 *	762 *	977 *	980 *	957 *	784 *	797 *	867 *	172 *	69 *	307 *	319 *	457 *	874 *
8	788 *	638 *	32 *	1017 *	1162 *	525 *	755 *	438 *	248 *	206 *	109 *	517 *	412 *	747 *	783 *
7	735 *	1094 *	-8 *	591 *	742 *	469 *	633 *	812 *	793 *	322 *	91 *	727 *	912 *	806 *	954 *
6	715 *	1042 *	1138 *	507 *	982 *	688 *	536 *	647 *	144 *	238 *	314 *	602 *	631 *	202 *	981 *
5	576 *	924 *	454 *	576 *	1103 *	697 *	752 *	754 *	622 *	881 *	765 *	164 *	759 *	143 *	104 *
4	557 *	1007 *	707 *	923 *	779 *	747 *	1061 *	451 *	633 *	643 *	238 *	413 *	559 *	1 *	105 *
3	589 *	658 *	881 *	779 *	910 *	566 *	697 *	415 *	127 *	851 *	525 *	265 *	640 *	1004 *	912 *
2	650 *	1031 *	1071 *	990 *	672 *	453 *	635 *	956 *	751 *	292 *	661 *	752 *	1020 *	1056 *	746 *
1	636 *	1207 *	567 *	723 *	600 *	641 *	667 *	658 *	703 *	794 *	655 *	747 *	884 *	1263 *	607 *

SEP 207-B North

LEGEND

783 * Survey Location and Result in Counts per Minute (cpm)

Approximate Scale: 1 inch = 8 Meters

PREPARED FOR
U.S. DEPARTMENT OF ENERGY
ROCKY FLATS PLANT
GOLDEN, COLORADO

Figure II.3.1-31

Solar Evaporation Ponds
Operable Unit No. 4, IM/IRA EA DD
SEP 207-B North
Gamma (FIDLER) Radiation
Survey Results

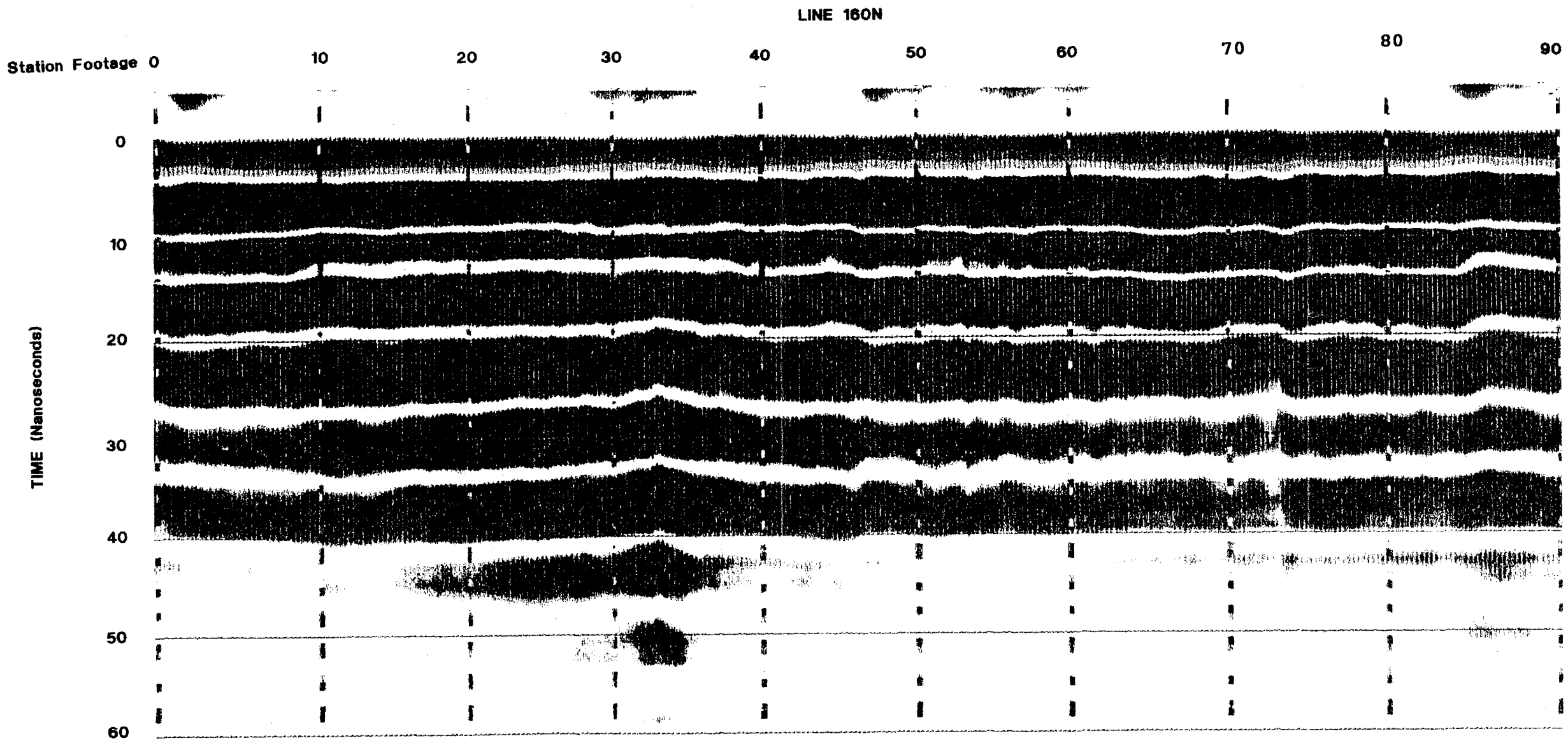

PREPARED FOR

U.S. DEPARTMENT OF ENERGY

ROCKY FLATS PLANT
GOLDEN, COLORADO

Figure II.3.1-33

Solar Evaporation Ponds
Operable Unit No. 4, IM/IRA EA DD
Typical GPR Record
SEP 207-A - 300 MHz Antenna

LINE 180N

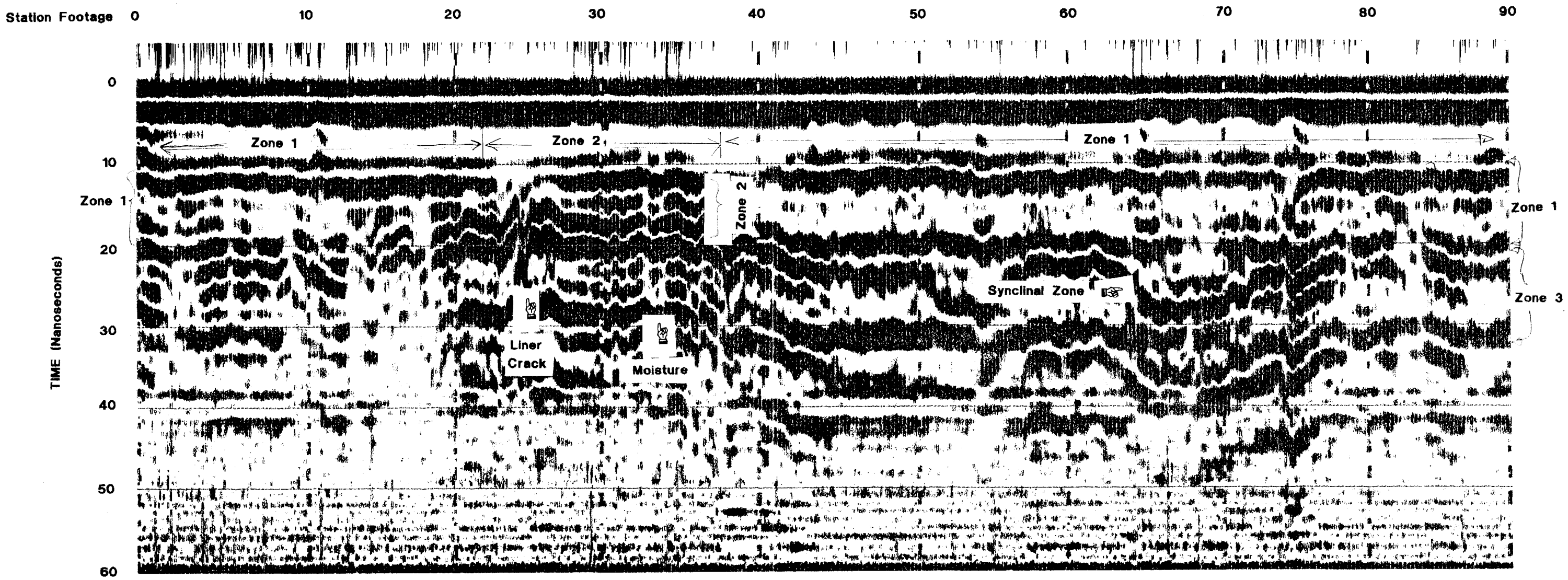

PREPARED FOR

U.S. DEPARTMENT OF ENERGY

ROCKY FLATS PLANT
GOLDEN, COLORADO

Figure II.3.1-34

Solar Evaporation Ponds
Operable Unit No. 4, IM/IRA EA DD
Typical GPR Record
SEP 207-A - 900 MHz Antenna

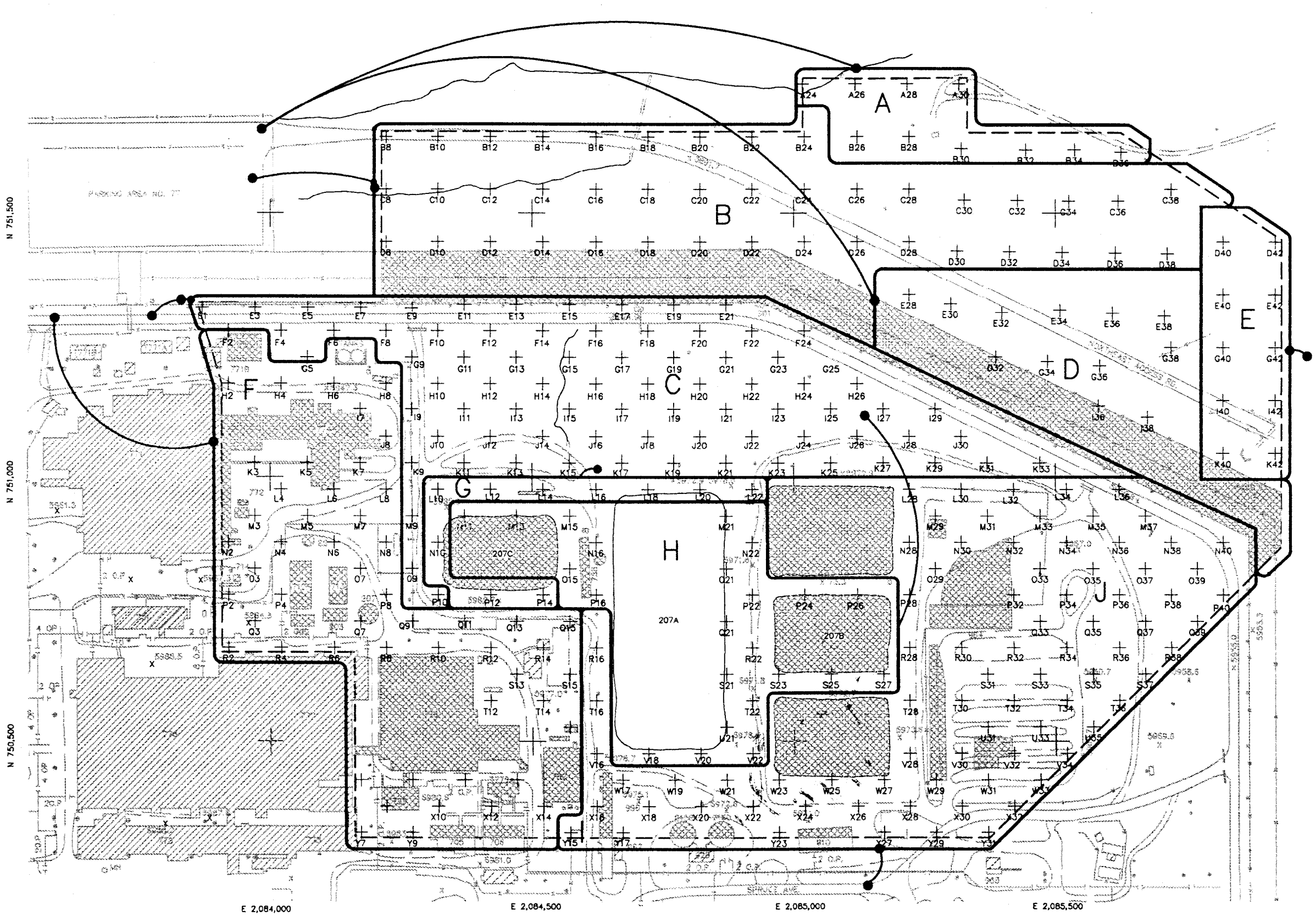

LEGEND

- Roads
- Drainage/Stream
- Grid Location of Radiological Reading (D38)
- Areas Inaccessible for Radiological Survey
- Surficial Soil Sample Boundary
- FIDLER Checkpoint Reading Location
- Radiological Survey Boundary

BOUNDED REGION	BACKGROUND READING (cpm)
A	1947
B	2311
C	1929
D	1947
E	1954
F	1855
G	1547
H	1834
J	1429

100 0 100 200 Feet

PREPARED FOR
U.S. DEPARTMENT OF ENERGY
ROCKY FLATS PLANT
GOLDEN, COLORADO

Figure II.3.2-1

Solar Evaporation Ponds
Operable Unit No. 4, IM/IRA EA DD
OU4-Wide Gamma (FIDLER) Survey
Results

* SEPs 207-A, 207-B Center, and 207-B North radiological surveys were completed by EG&G.

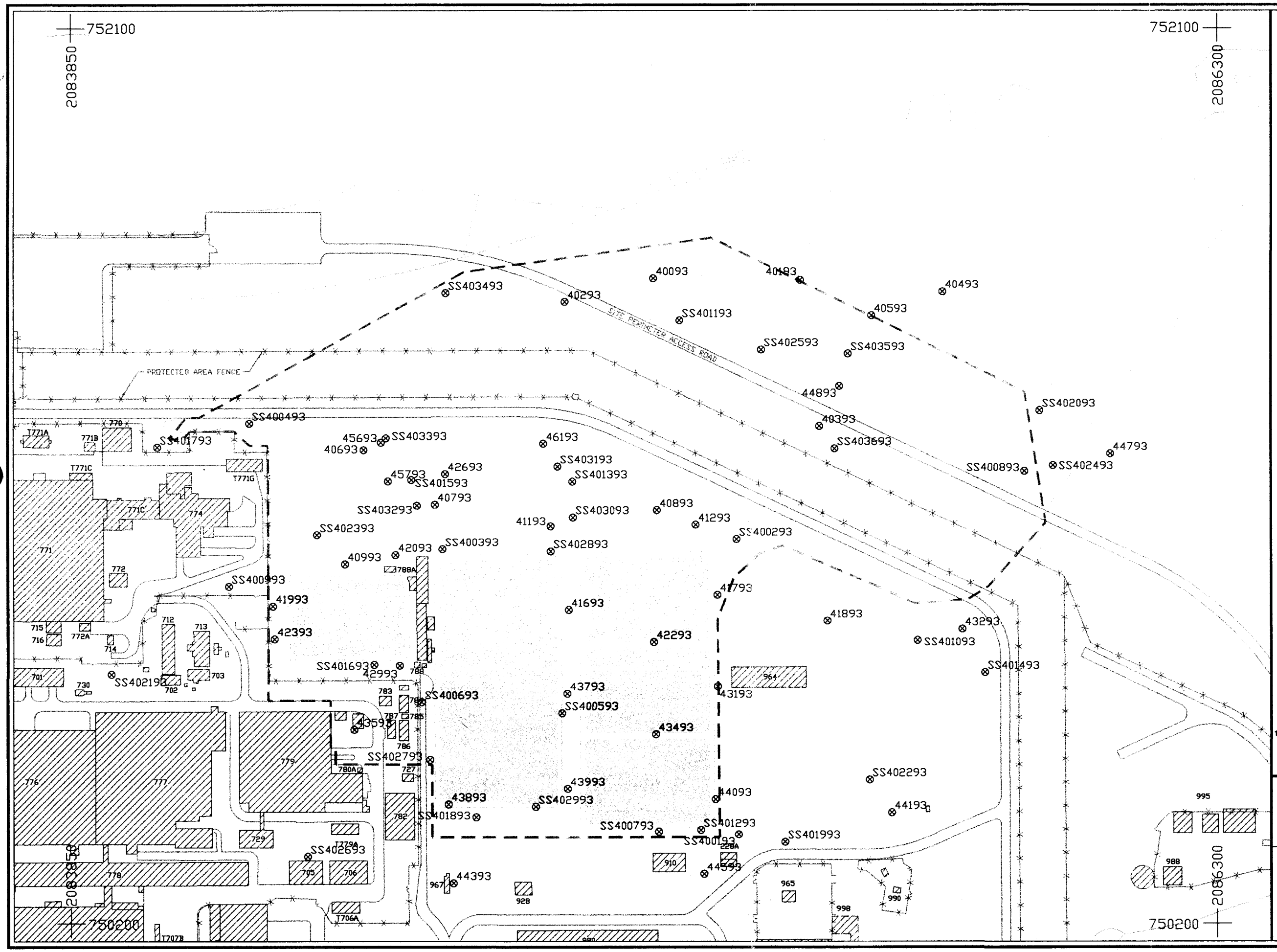

LEGEND

- Streams
- Paved Roads
- Buildings
- Fence
- OU4 Boundary
- 44793 Surficial Soil Sampling Location and Identification

PREPARED FOR

U.S. DEPARTMENT OF ENERGY

ROCKY FLATS PLANT
GOLDEN, COLORADO

Figure II.3.2-2

Solar Evaporation Ponds
Operable Unit No. 4, IM/IRA EA DD
Locations of Surficial Soil Samples

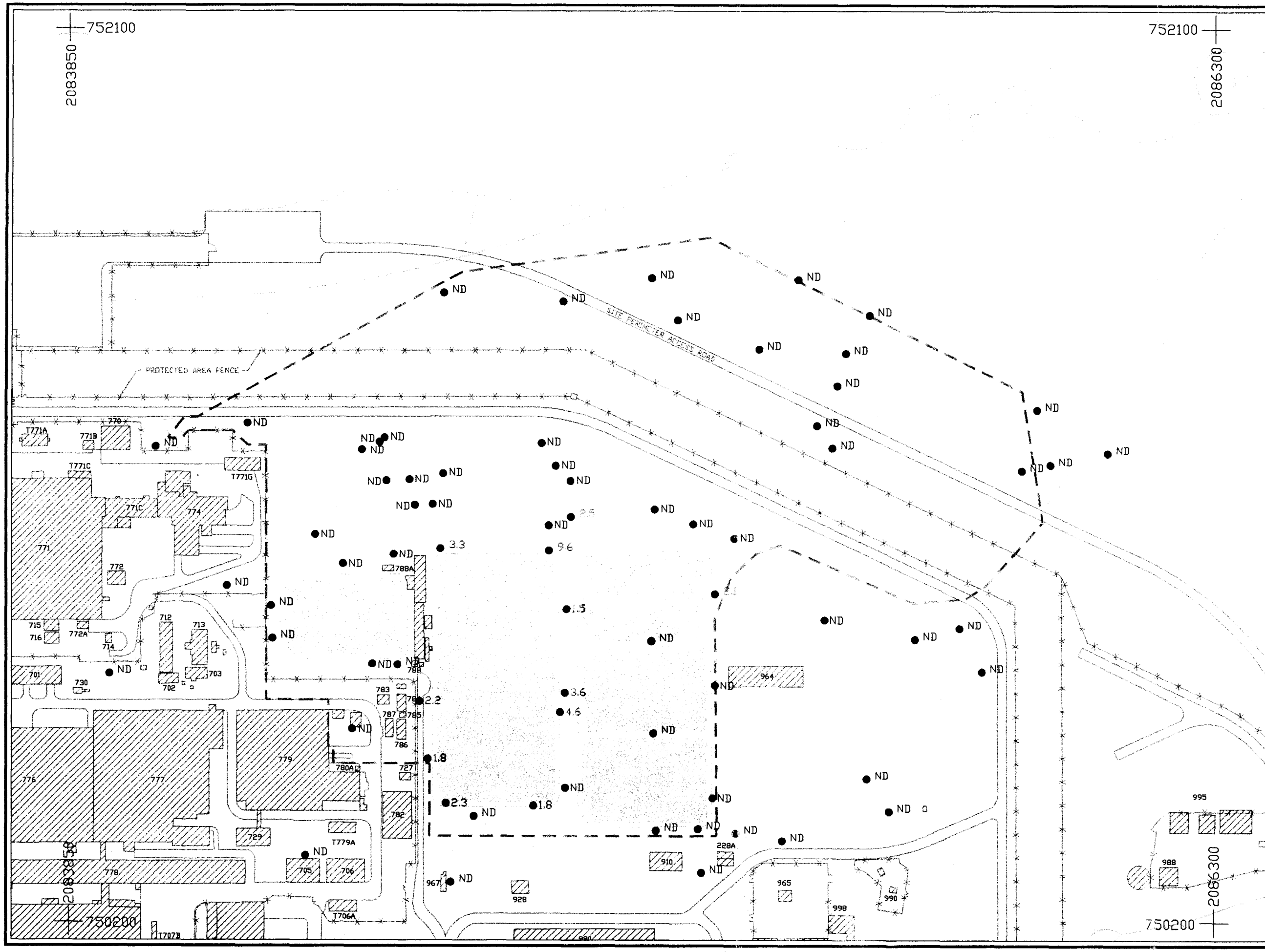

LEGEND

- Streams
- Paved Roads
- Buildings
- Fence
- OU4 Boundary
- Solar Evaporation Pond (SEP)
- ● Sample Location
- 2.20 Results in mg/kg
- ND Not Detected

NOTES

1. Results in red exceed the background level of 0.92 mg/kg

100 0 100 200 300 FEET

PREPARED FOR

U.S. DEPARTMENT OF ENERGY

ROCKY FLATS PLANT
GOLDEN, COLORADO

Figure II.3.2-3

Solar Evaporation Ponds
Operable Unit No. 4, IM/IRA EA DD
Surficial Soil Sampling Results
Beryllium

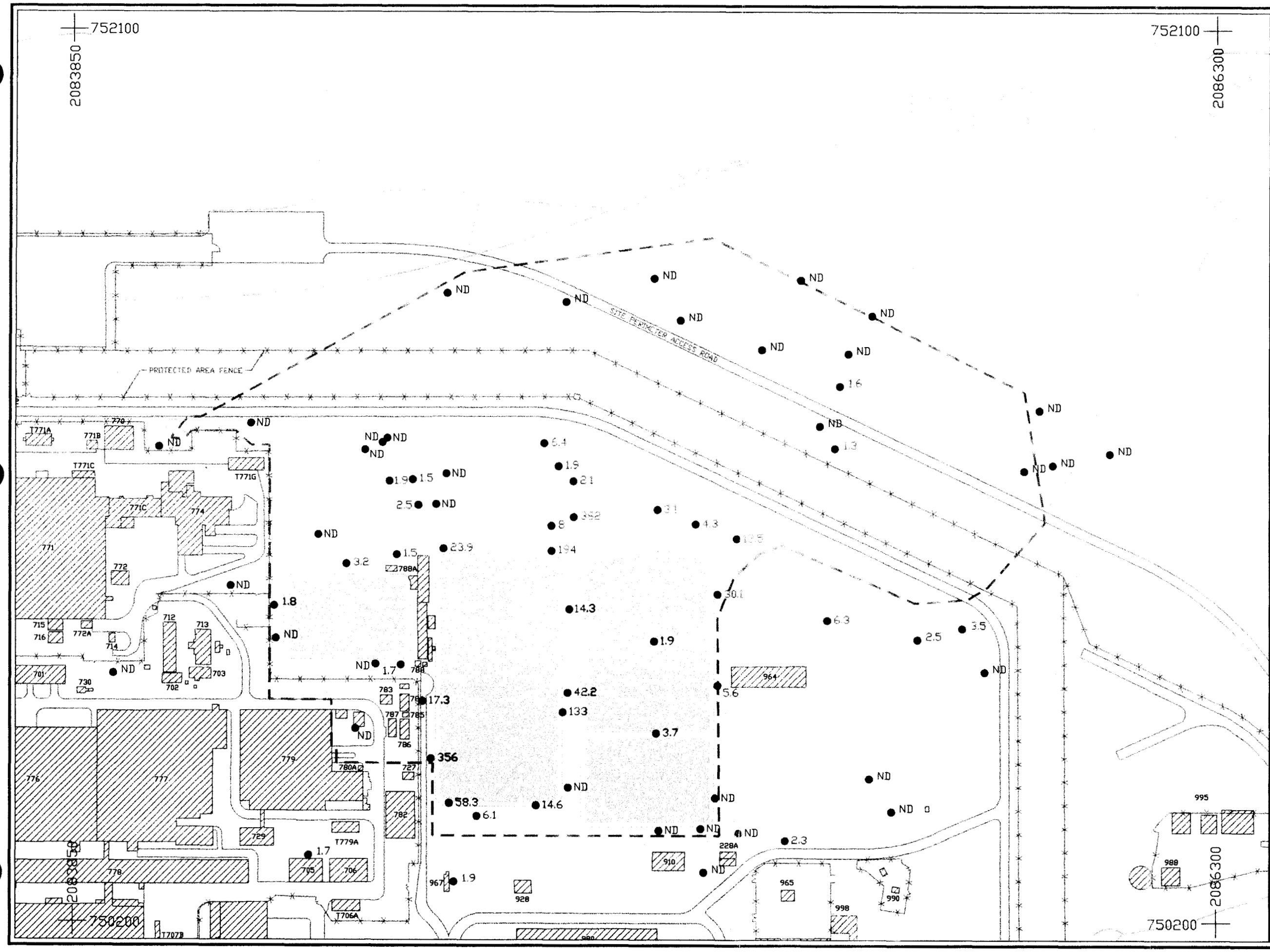

LEGEND

- Streams
- Paved Roads
- Buildings
- Fence
- OU4 Boundary
- Solar Evaporation Pond (SEP)
- ● Sample Location
- 2.20 Results in mg/kg
- ND Not Detected

NOTES

1. Results in red exceed the background level of 0.64 mg/kg

100 0 100 200 300 FEET

PREPARED FOR

U.S. DEPARTMENT OF ENERGY

ROCKY FLATS PLANT
GOLDEN, COLORADO

Figure II.3.2-4

Solar Evaporation Ponds
Operable Unit No. 4, IM/IRA EA DD
Surficial Soil Sampling Results
Cadmium

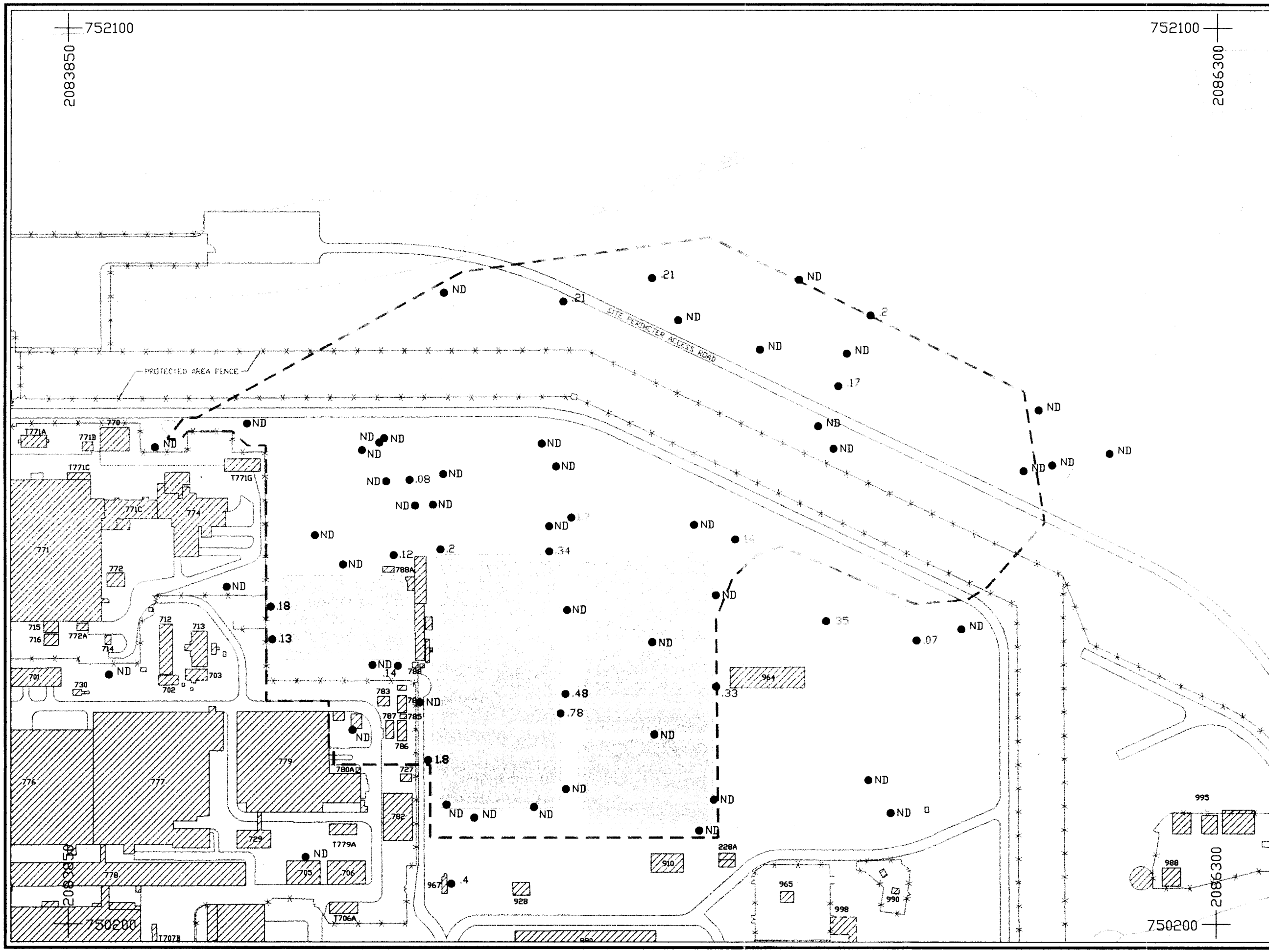

LEGEND

- Streams
- Paved Roads
- Buildings
- Fence
- OU4 Boundary
- Solar Evaporation Pond (SEP)
- ● Sample Location
- .14 Results in mg/kg
- ND Not Detected

NOTES

1. Results in red exceed the background level of 0.03 mg/kg

100 0 100 200 300 FEET

PREPARED FOR

U.S. DEPARTMENT OF ENERGY

ROCKY FLATS PLANT
GOLDEN, COLORADO

Figure II.3.2-5

Solar Evaporation Ponds
Operable Unit No. 4, IM/IRA EA DD
Surficial Soil Sampling Results
Mercury

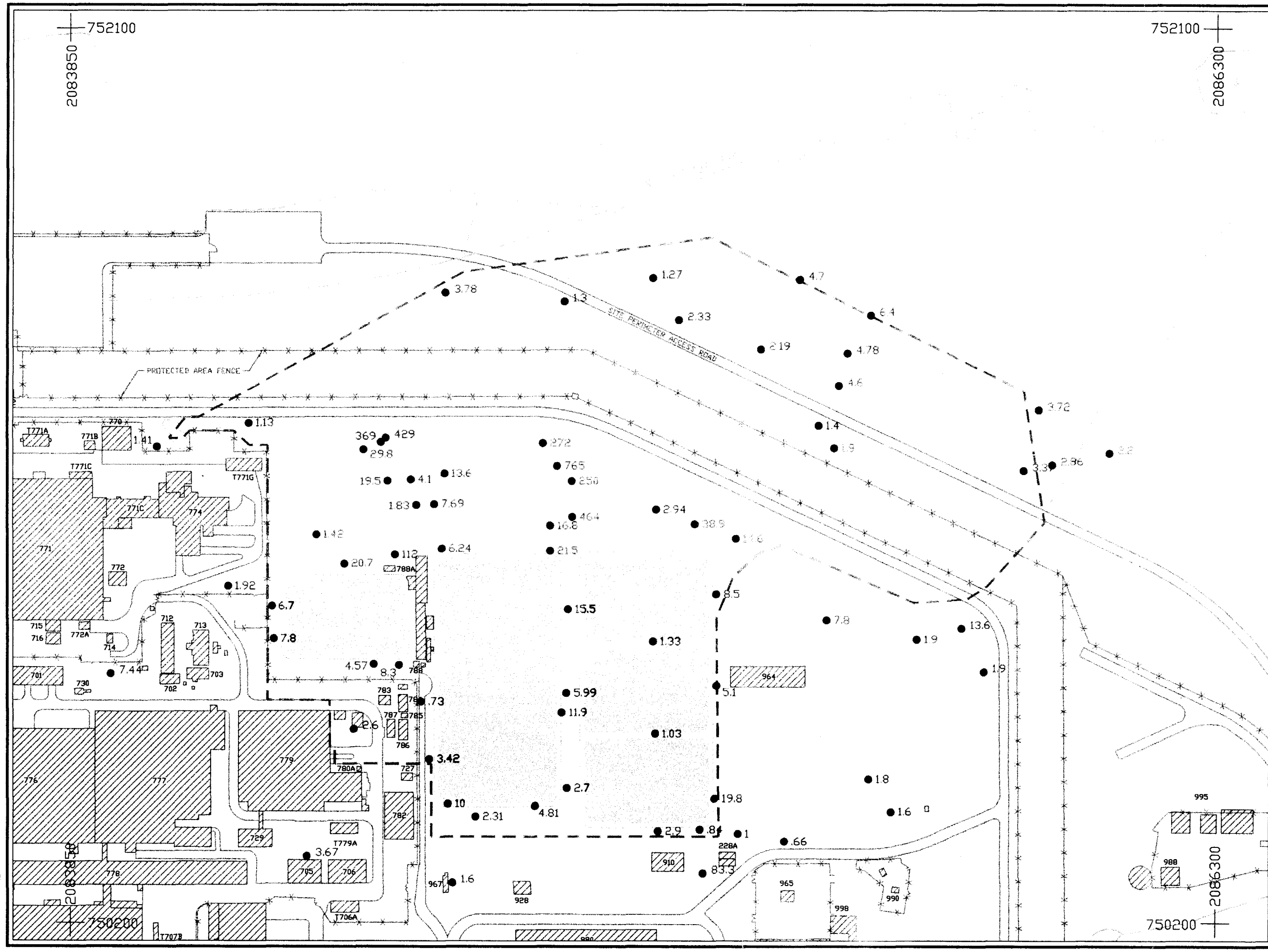

LEGEND

- Streams
- Paved Roads
- Buildings
- Fence
- OU4 Boundary
- Solar Evaporation Pond (SEP)
- ● Sample Location
- 2.20 Results in mg/kg

NOTES

1. Results in red exceed the background level of 1.11 mg/kg

100 0 100 200 300 FEET

PREPARED FOR

U.S. DEPARTMENT OF ENERGY

ROCKY FLATS PLANT
GOLDEN, COLORADO

Figure II.3.2-6

Solar Evaporation Ponds
Operable Unit No. 4, IM/IRA EA DD
Surficial Soil Sampling Results
Nitrate/Nitrite

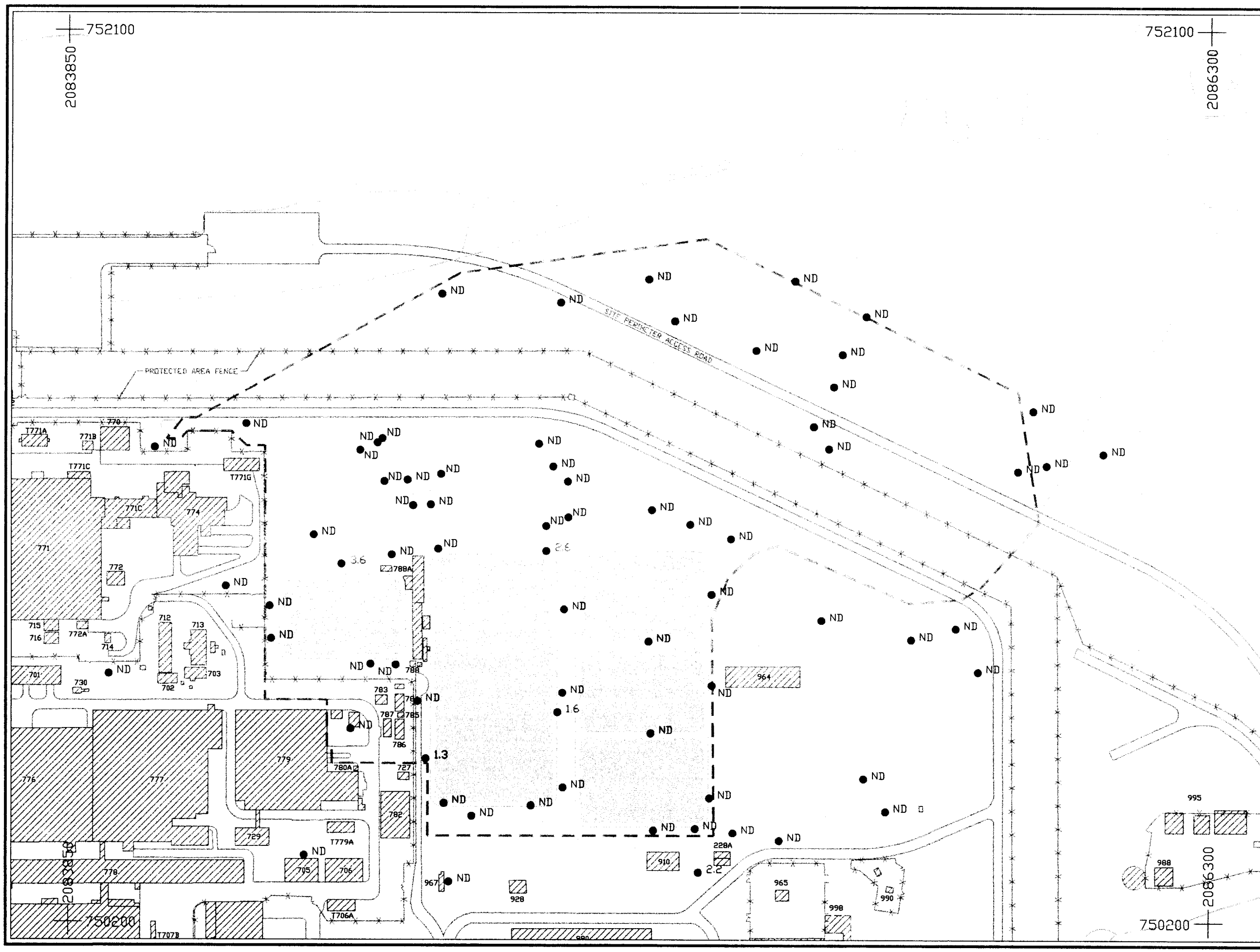

LEGEND

- Streams
- Paved Roads
- Buildings
- Fence
- OU4 Boundary
- Solar Evaporation Pond (SEP)
- ● Sample Location
- 2.6 Results in mg/kg
- ND Not Detected

NOTES

1. Results in red exceed the background level of 0.58 mg/kg

100 0 100 200 300 FEET

PREPARED FOR

U.S. DEPARTMENT OF ENERGY

ROCKY FLATS PLANT
GOLDEN, COLORADO

Figure II.3.2-7

Solar Evaporation Ponds
Operable Unit No. 4, IM/IRA EA DD
Surficial Soil Sampling Results
Silver

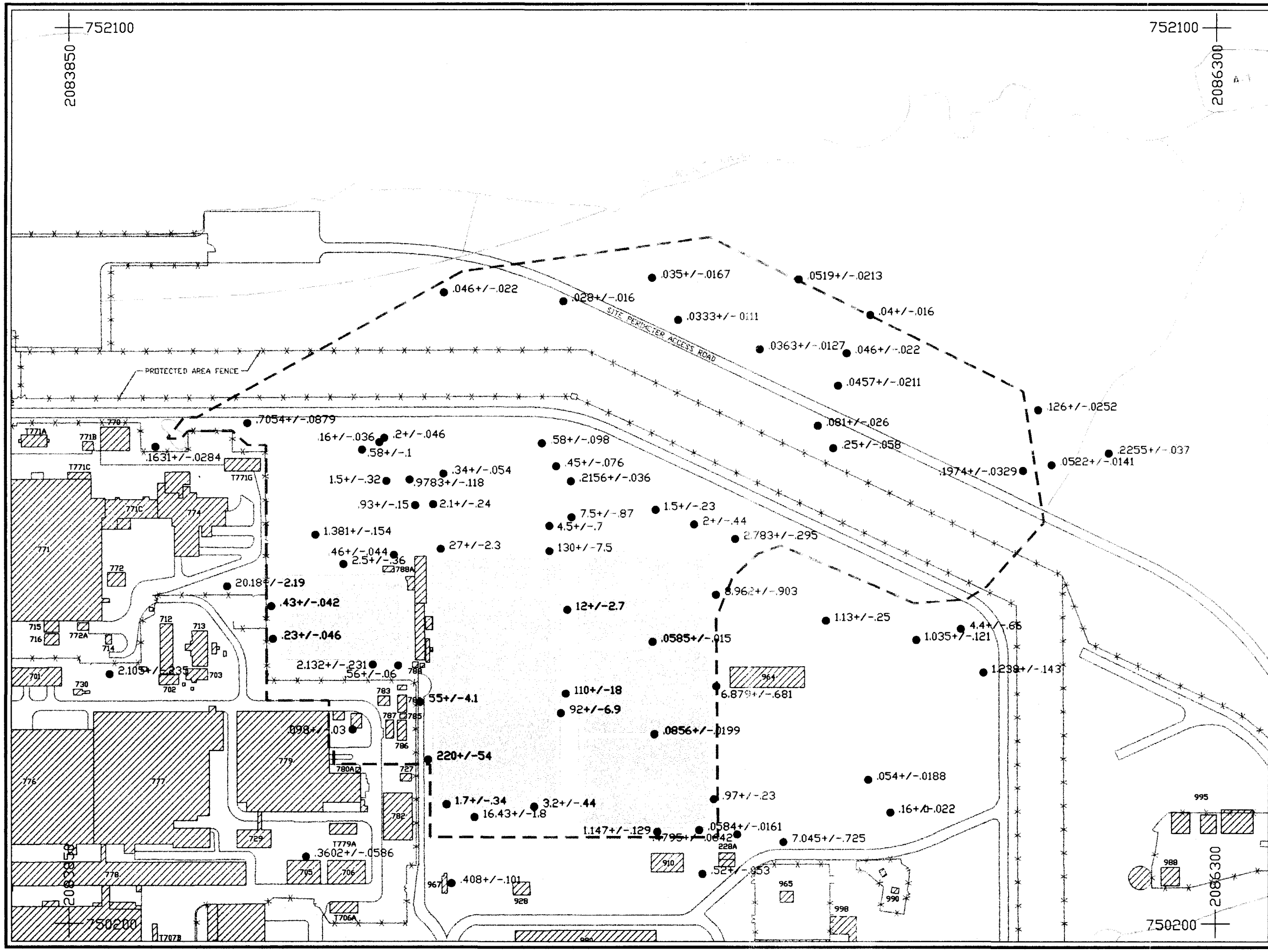

LEGEND

- Streams
- Paved Roads
- Buildings
- Fence
- OU4 Boundary
- Solar Evaporation Pond (SEP)
- Sample Location
- .25+/-0.58 Results and Counting Error in pCi/g

NOTES

1. Results in red exceed the background level of 0.027 pCi/g

100 0 100 200 300 FEET

PREPARED FOR

U.S. DEPARTMENT OF ENERGY

ROCKY FLATS PLANT
GOLDEN, COLORADO

Figure II.3.2-8

Solar Evaporation Ponds
Operable Unit No. 4, IM/IRA EA DD
Surficial Soil Sampling Results
Americium 241

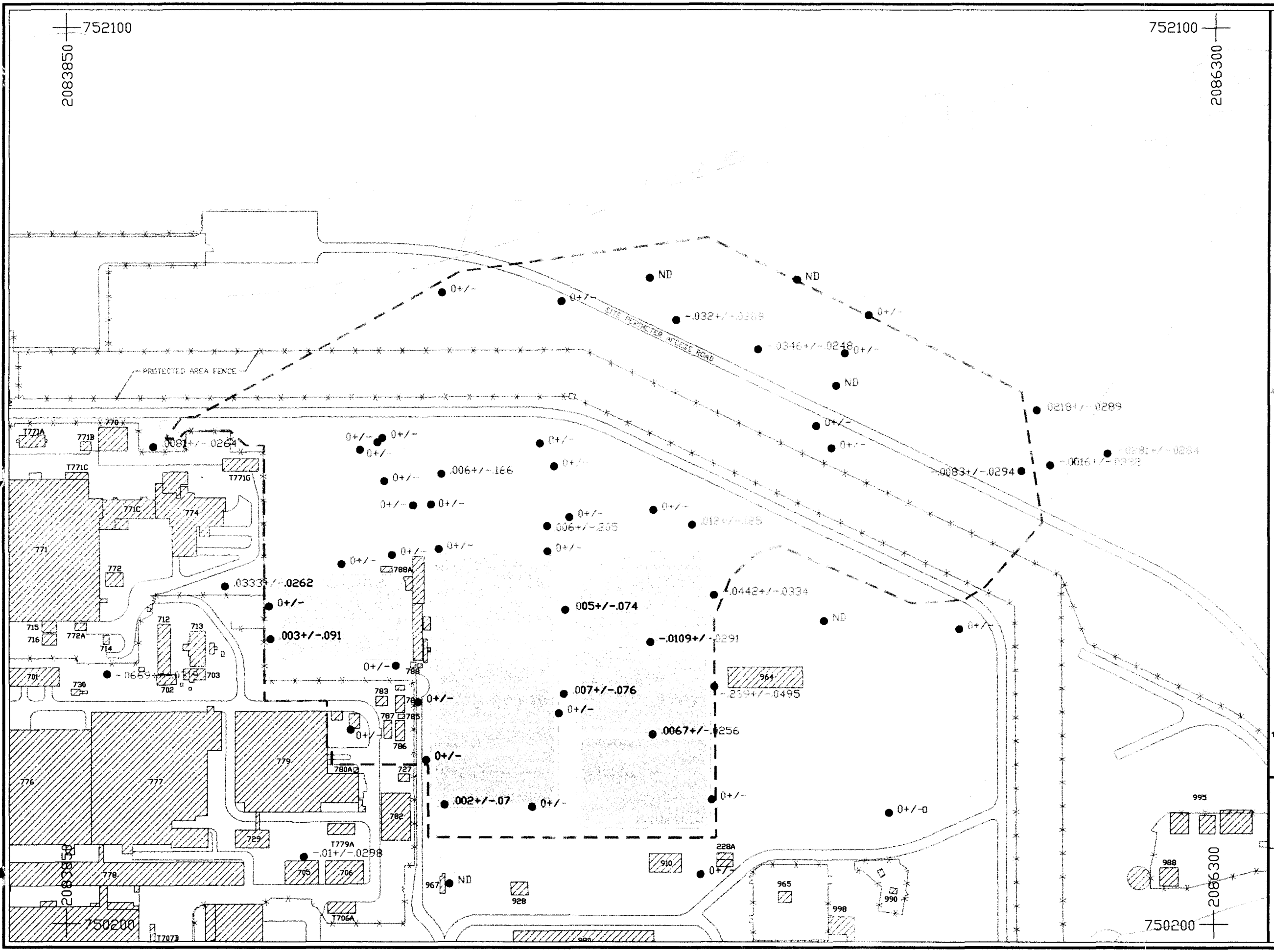

LEGEND

- Streams
- Paved Roads
- Buildings
- Fence
- OU4 Boundary
- Solar Evaporation Pond (SEP)
- Sample Location
- .018+/-.185 Results and Counting Error in pCi/g
- ND Not Detected

NOTES

1. There are no background data for this constituent

100 0 100 200 300 FEET

PREPARED FOR

U.S. DEPARTMENT OF ENERGY

ROCKY FLATS PLANT
GOLDEN, COLORADO

Figure II.3.2-9

Solar Evaporation Ponds
Operable Unit No. 4, IM/IRA EA DD
Surficial Soil Sampling Results
Cesium-134

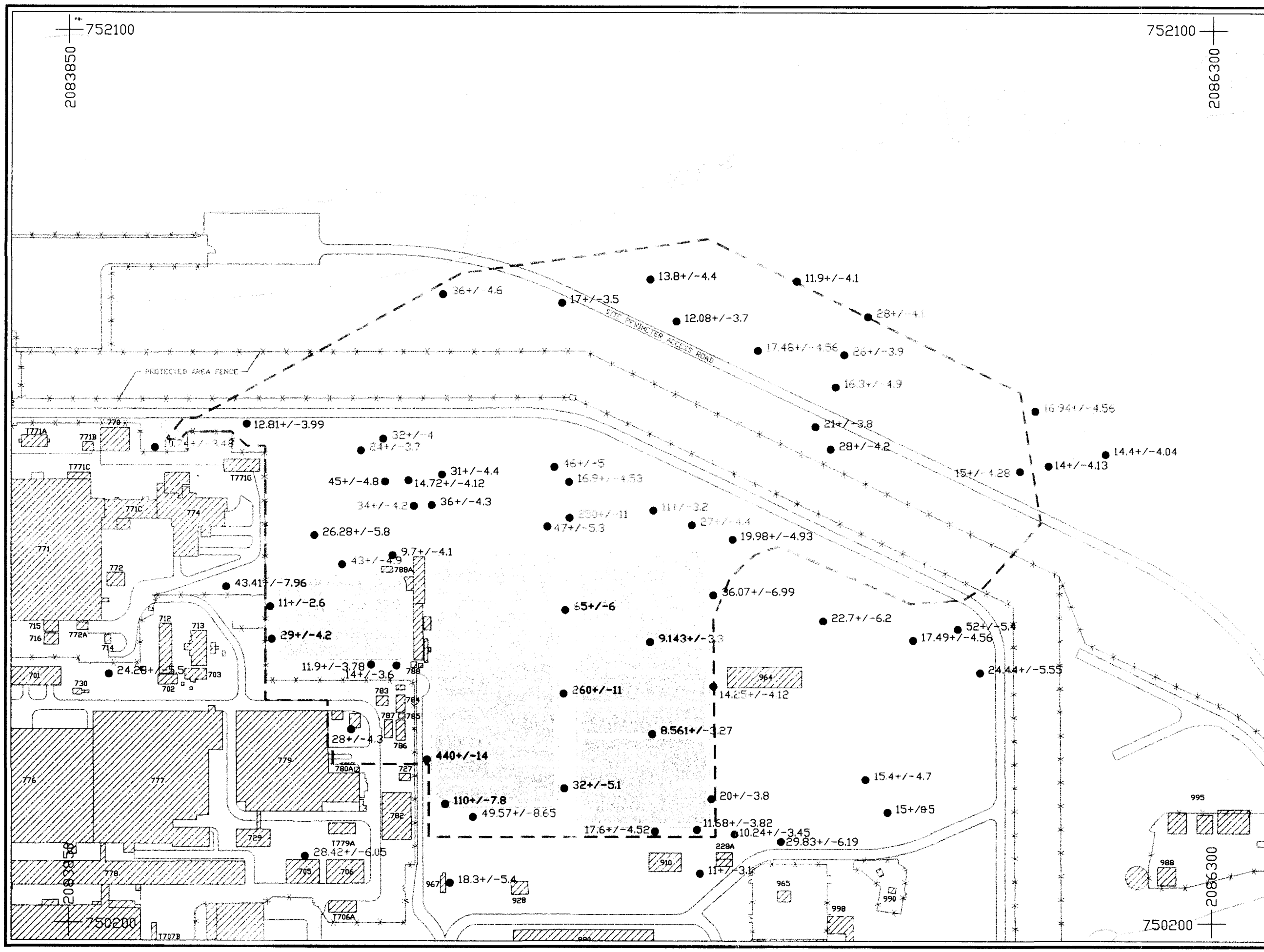

LEGEND

- Streams
- Paved Roads
- Buildings
- Fence
- OU4 Boundary
- Solar Evaporation Pond (SEP)
- Sample Location
- 21+/-3.8 Results and Counting Error in pCi/g

NOTES

1. Results in red exceed the background level of 22.9 pCi/g

100 0 100 200 300 FEET

PREPARED FOR

U.S. DEPARTMENT OF ENERGY

ROCKY FLATS PLANT
GOLDEN, COLORADO

Figure II.3.2-10

Solar Evaporation Ponds
Operable Unit No. 4, IM/IRA EA DD
Surficial Soil Sampling Results
Gross Alpha

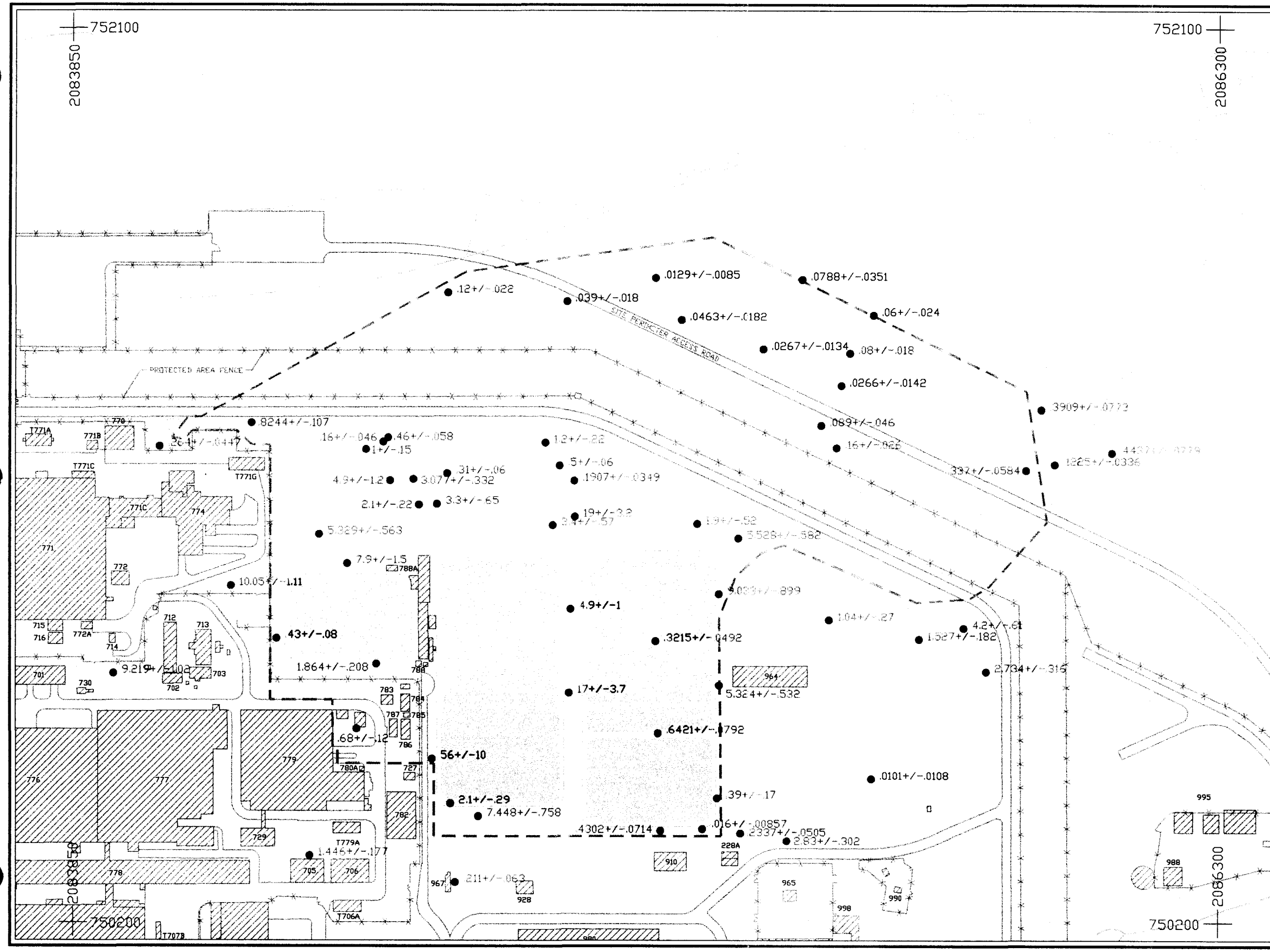

LEGEND

- Streams
- Paved Roads
- Buildings
- Fence
- OU4 Boundary
- Solar Evaporation Pond (SEP)
- Sample Location
- 1.9+/-.52 Results and Counting Error in pCi/g

NOTES

1. Results in red exceed the background level of 0.062 pCi/g

100 0 100 200 300 FEET

PREPARED FOR

U.S. DEPARTMENT OF ENERGY

ROCKY FLATS PLANT
GOLDEN, COLORADO

Figure II.3.2-11

Solar Evaporation Ponds
Operable Unit No. 4, IM/IRA EA DD
Surficial Soil Sampling Results
Plutonium 239/240

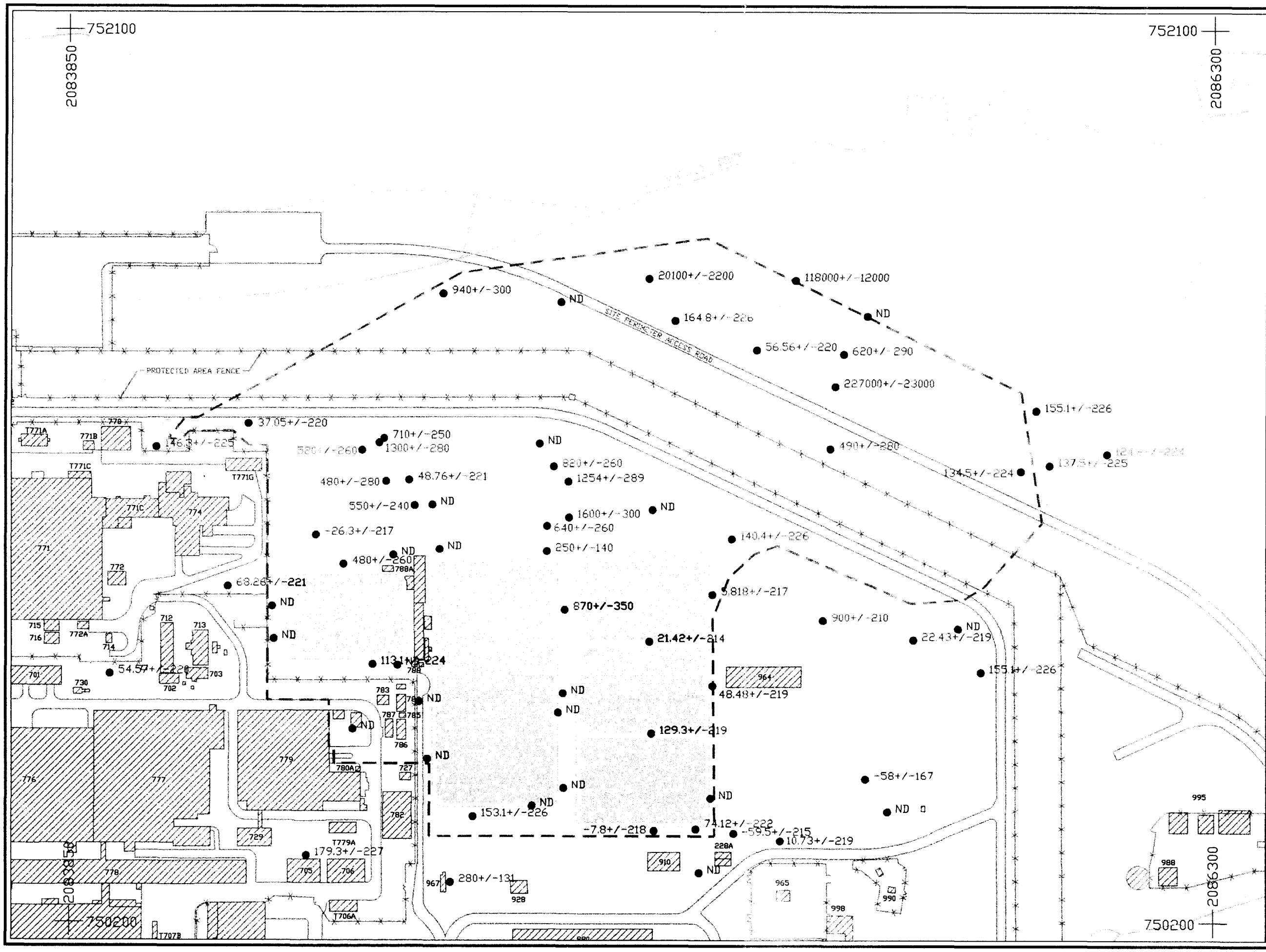

LEGEND

- Streams
- Paved Roads
- Buildings
- Fence
- OU4 Boundary
- Solar Evaporation Pond (SEP)
- Sample Location
- -58+/-167 Results and Counting Error in pCi/l
- ND Not Detected

NOTES

1. There are no background data for this constituent

100 0 100 200 300 FEET

PREPARED FOR

U.S. DEPARTMENT OF ENERGY

ROCKY FLATS PLANT
GOLDEN, COLORADO

Figure II.3.2-12

Solar Evaporation Ponds
Operable Unit No. 4, IM/IRA EA DD
Surficial Soil Sampling Results
Tritium

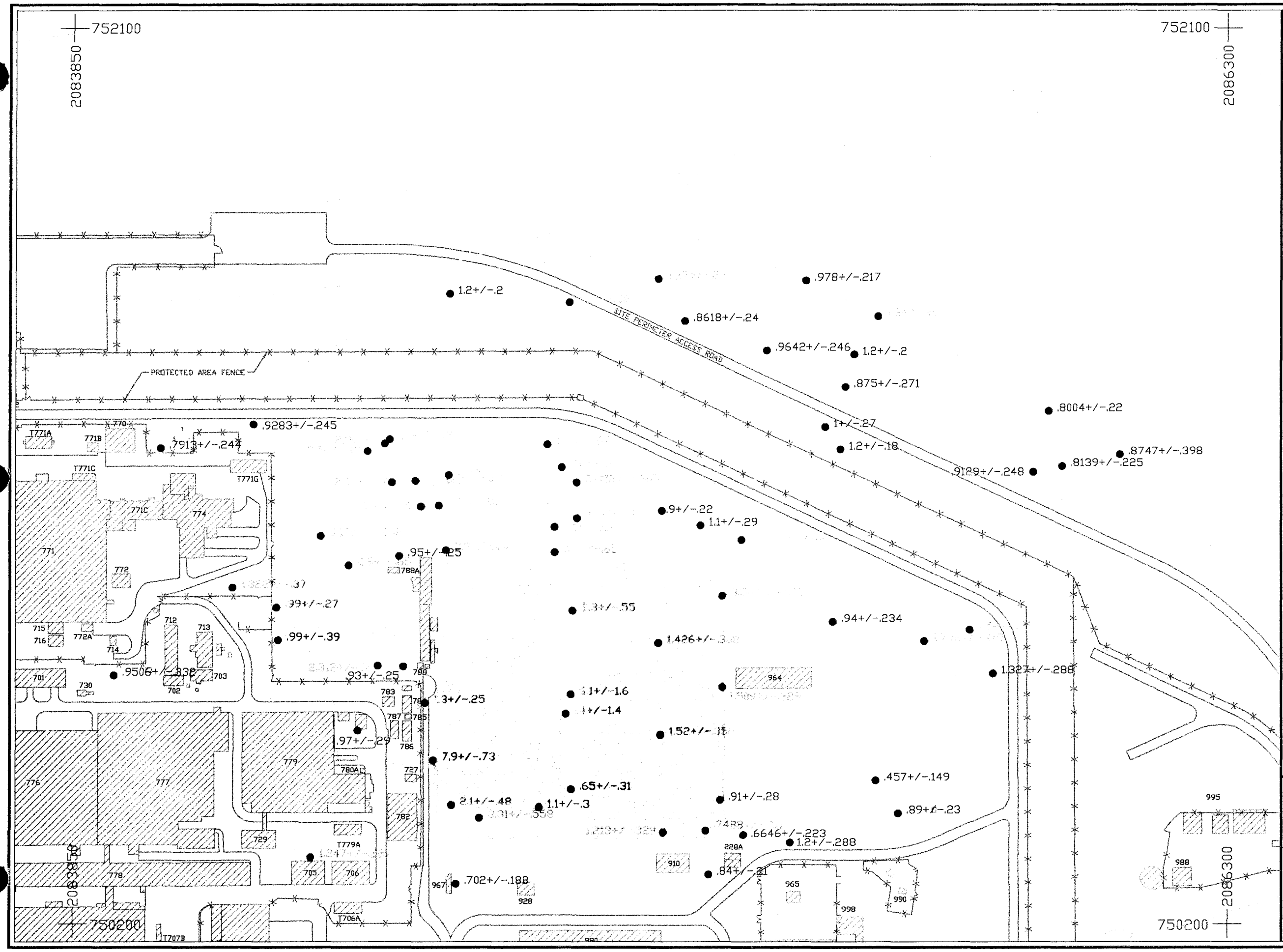

LEGEND

- Streams
- Paved Roads
- Buildings
- Fence
- OU4 Boundary
- Solar Evaporation Pond (SEP)
- ● Sample Location
- 1.2+/-.18 Results and Counting Error in pCi/g

NOTES

1. Results in red exceed the background level of 1.22 pCi/g

100 0 100 200 300 FEET

PREPARED FOR

U.S. DEPARTMENT OF ENERGY

ROCKY FLATS PLANT
GOLDEN, COLORADO

Figure II.3.2-13

Solar Evaporation Ponds
Operable Unit No. 4, IM/IRA EA DD
Surficial Soil Sampling Results
Uranium 233/234

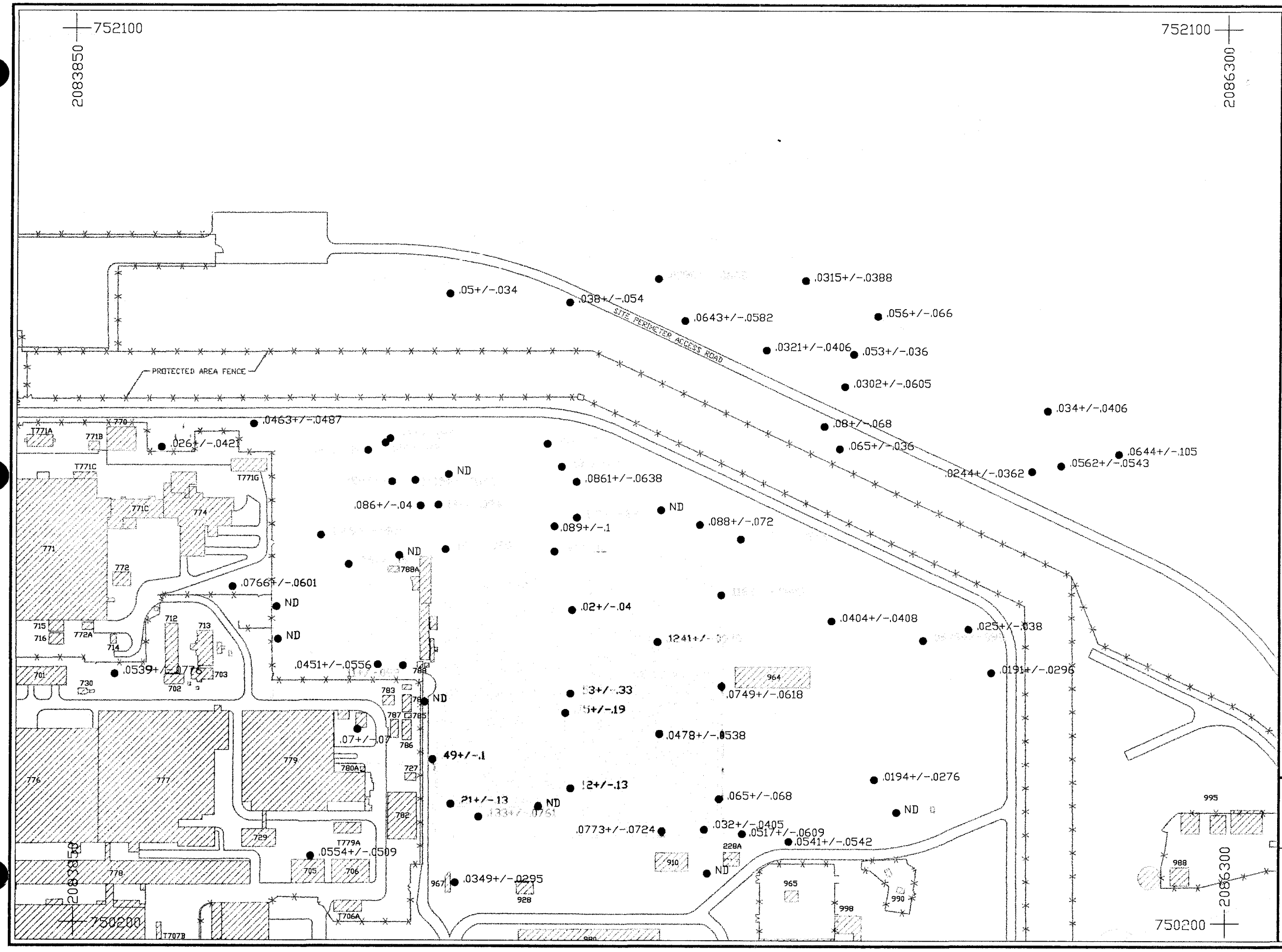

LEGEND

- Streams
- Paved Roads
- Buildings
- Fence
- OU4 Boundary
- Solar Evaporation Pond (SEP)
- ● Sample Location
- .08+/-.068 Results and Counting Error in pCi/g
- ND Not Detected

NOTES

1. Results in red exceed the background level of 0.09 pCi/g

100 0 100 200 300 FEET

PREPARED FOR

U.S. DEPARTMENT OF ENERGY

ROCKY FLATS PLANT
GOLDEN, COLORADO

Figure II.3.2-14

Solar Evaporation Ponds
Operable Unit No. 4, IM/IRA EA DD
Surficial Soil Sampling Results
Uranium 235

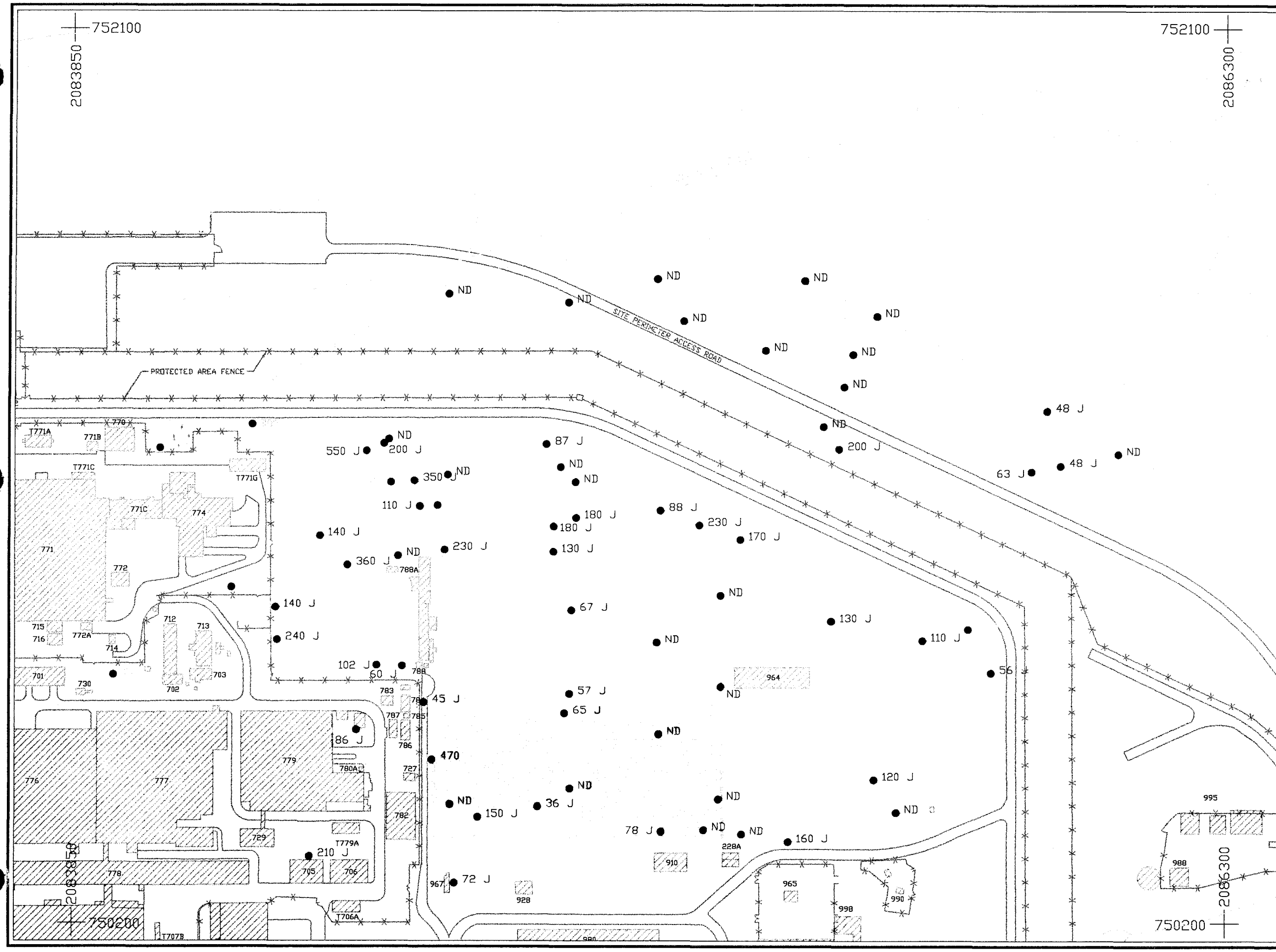

LEGEND

- Streams
- Paved Roads
- Buildings
- Fence
- OU4 Boundary
- Solar Evaporation Pond (SEP)
- ● Sample Location
- 48 Results in ug/kg
- ND Not Detected

NOTES

1. There are no background data for this constituent
2. Results in red are above the detection limit. Results qualified with a "J" are estimated values below the detection limit.

100 0 100 200 300 FEET

PREPARED FOR

U.S. DEPARTMENT OF ENERGY

ROCKY FLATS PLANT
GOLDEN, COLORADO

Figure II.3.2-17

Solar Evaporation Ponds
Operable Unit No. 4, IM/IRA EA DD
Surficial Soil Sampling Results
Benzo(a)pyrene

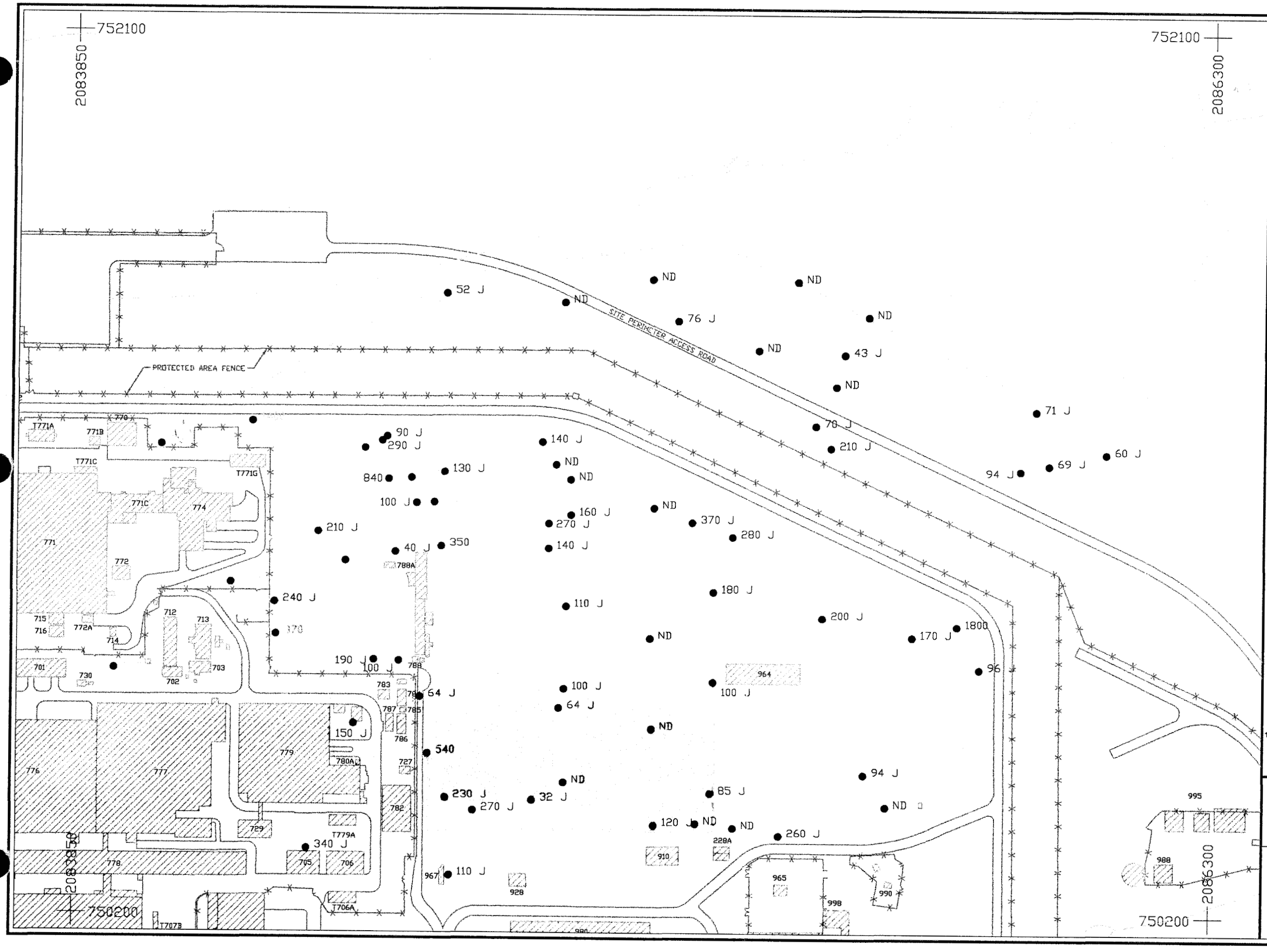

LEGEND

- Streams
- Paved Roads
- Buildings
- Fence
- OU4 Boundary
- Solar Evaporation Pond (SEP)
- ● Sample Location
- 43 Results in ug/kg
- ND Not Detected

NOTES

1. There are no background data for this constituent
2. Results in red are above the detection limit. Results qualified with a "J" are estimated values below the detection limit.

100 0 100 200 300 FEET

PREPARED FOR

U.S. DEPARTMENT OF ENERGY

ROCKY FLATS PLANT
GOLDEN, COLORADO

Figure II.3.2-18

Solar Evaporation Ponds
Operable Unit No. 4, IM/IRA EA DD
Surficial Soil Sampling Results
Benzo(b)fluoranthene

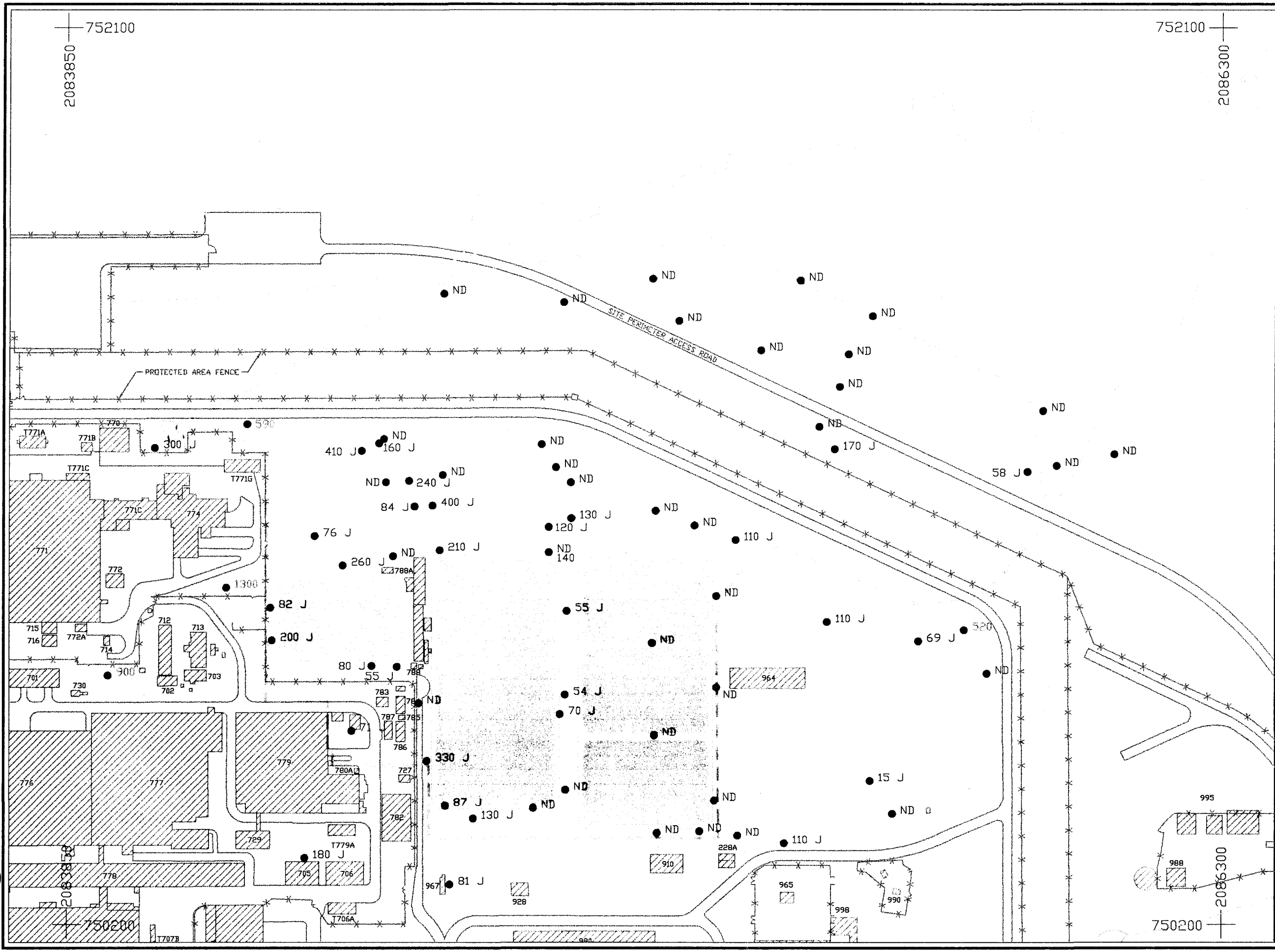

LEGEND

- Streams
- Paved Roads
- Buildings
- Fence
- OU4 Boundary
- Solar Evaporation Pond (SEP)
- ● Sample Location
- 58 Results in ug/kg
- ND Not Detected

NOTES

1. There are no background data for this constituent
2. Results in red are above the detection limit. Results qualified with a "J" are estimated values below the detection limit.

100 0 100 200 300 FEET

PREPARED FOR

U.S. DEPARTMENT OF ENERGY

ROCKY FLATS PLANT
GOLDEN, COLORADO

Figure II.3.2-19

Solar Evaporation Ponds
Operable Unit No. 4, IM/IRA EA DD
Surficial Soil Sampling Results
Benzo(ghi)perylene

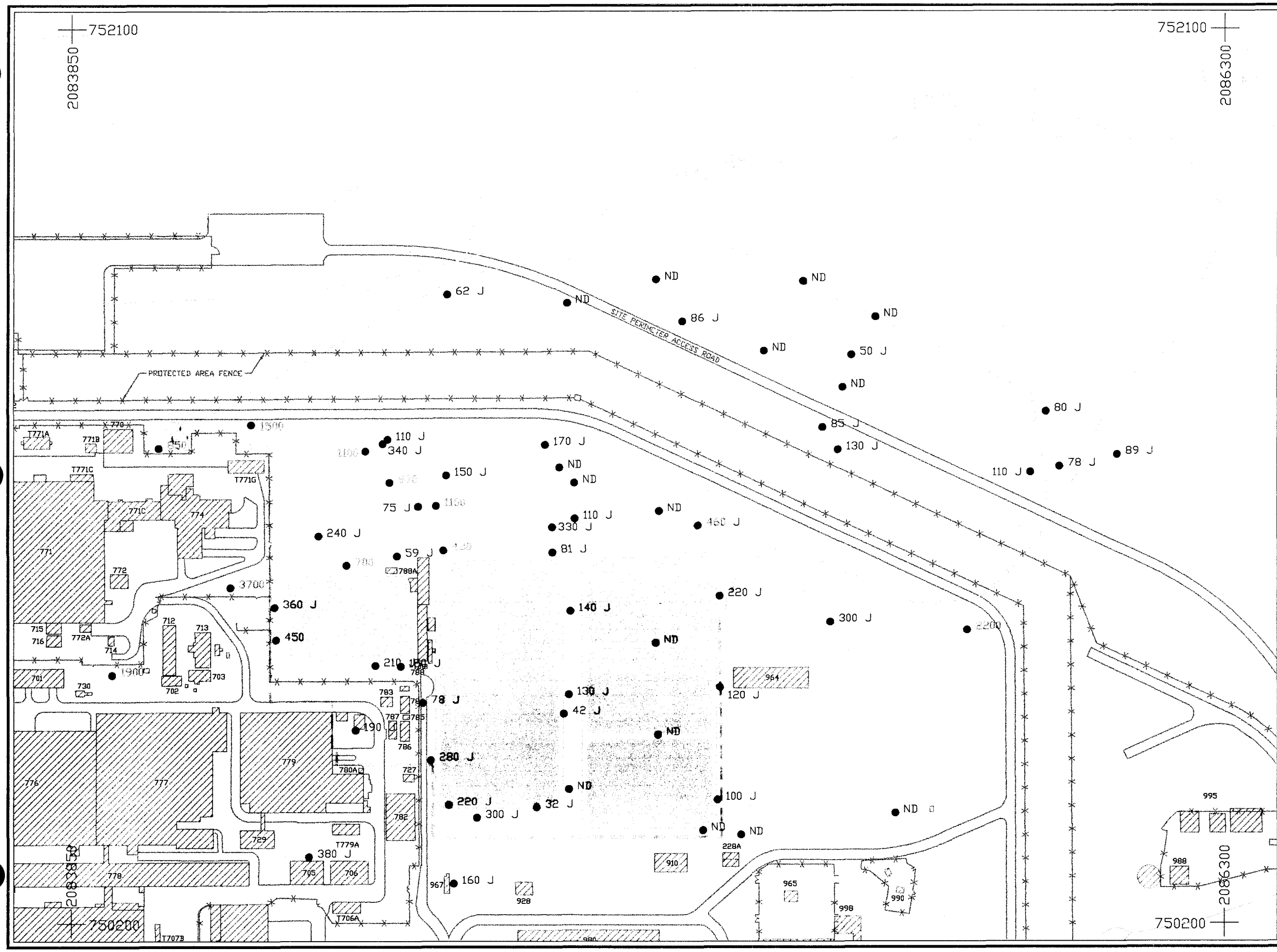

LEGEND

- Streams
- Paved Roads
- Buildings
- Fence
- OU4 Boundary
- Solar Evaporation Pond (SEP)
- ● Sample Location
- 50.00 Results in ug/kg
- ND Not Detected

NOTES

1. There are no background data for this constituent
2. Results in red are above the detection limit. Results qualified with a "J" are estimated values below the detection limit.

100 0 100 200 300 FEET

PREPARED FOR

U.S. DEPARTMENT OF ENERGY

ROCKY FLATS PLANT
GOLDEN, COLORADO

Figure II.3.2-20

Solar Evaporation Ponds
Operable Unit No. 4, IM/IRA EA DD
Surficial Soil Sampling Results
Benzo(k)fluoranthene

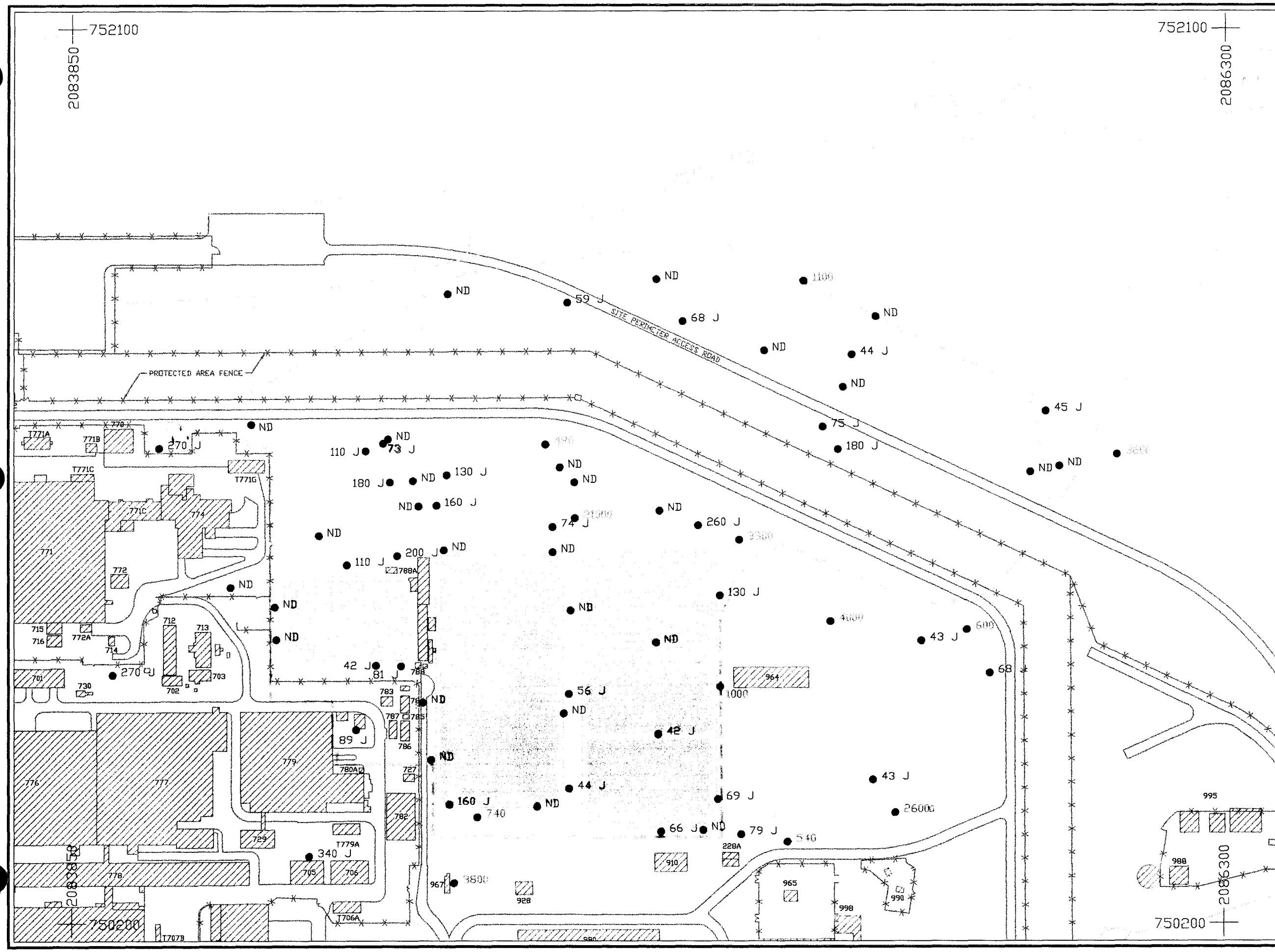

LEGEND

- Streams
- Paved Roads
- Buildings
- Fence
- OU4 Boundary
- Solar Evaporation Pond (SEP)
- ● Sample Location
- 45 Results in ug/kg
- ND Not Detected

NOTES

1. There are no background data for this constituent
2. Results in red are above the detection limit. Results qualified with a "J" are estimated values below the detection limit.

100 0 100 200 300 FEET

PREPARED FOR

U.S. DEPARTMENT OF ENERGY

ROCKY FLATS PLANT
GOLDEN, COLORADO

Figure II.3.2-21

Solar Evaporation Ponds
Operable Unit No. 4, IM/IRA EA DD
Surficial Soil Sampling Results
Bis(2-ethylhexyl)phthalate

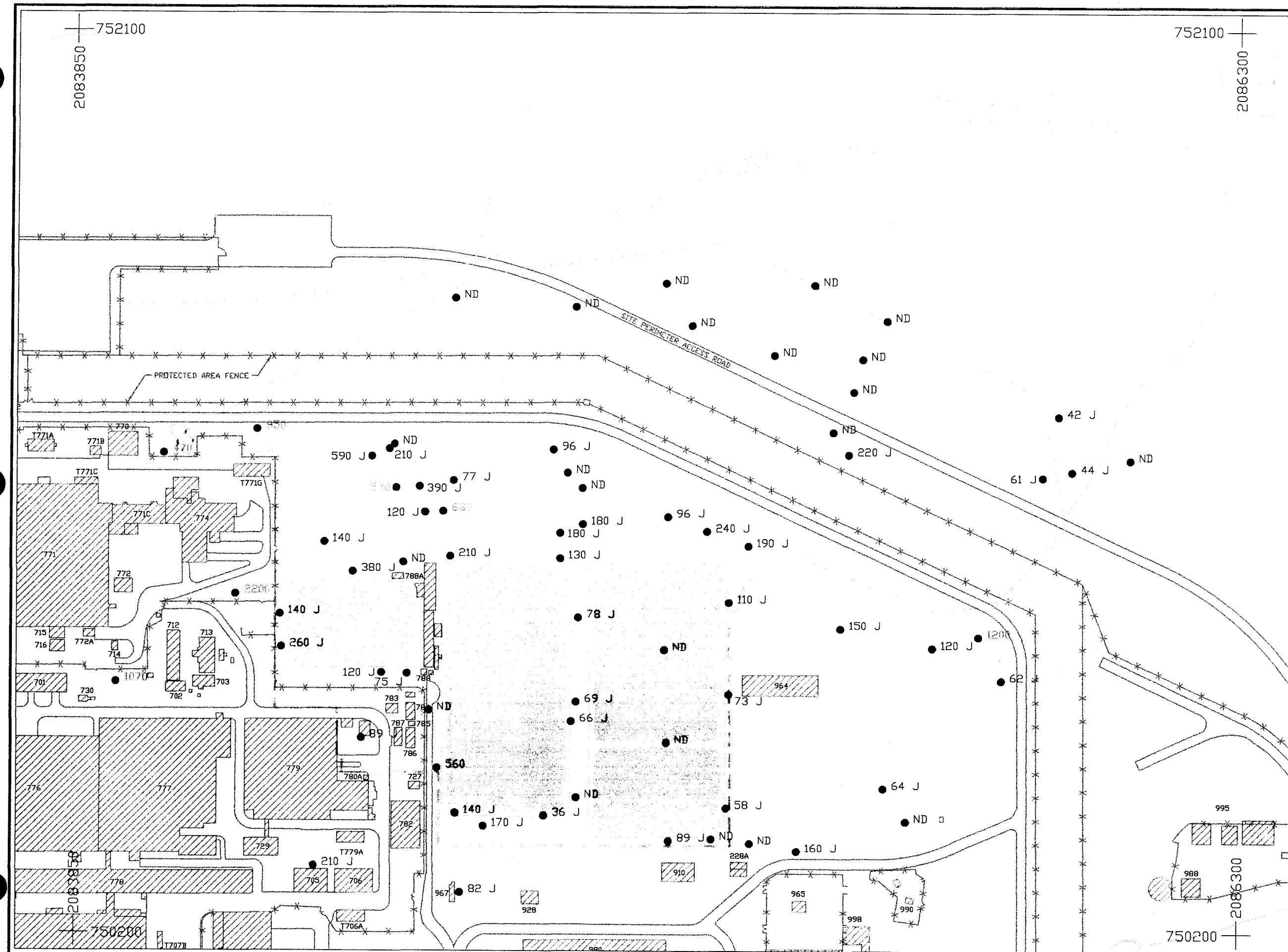

LEGEND

- Streams
- Paved Roads
- Buildings
- Fence
- OU4 Boundary
- Solar Evaporation Pond (SEP)
- ● Sample Location
- 42 Results in ug/kg
- ND Not Detected

NOTES

1. There are no background data for this constituent
2. Results in red are above the detection limit. Results qualified with a "J" are estimated values below the detection limit.

100 0 100 200 300 FEET

PREPARED FOR

U.S. DEPARTMENT OF ENERGY

ROCKY FLATS PLANT
GOLDEN, COLORADO

Figure II.3.2-22

Solar Evaporation Ponds
Operable Unit No. 4, IM/IRA EA DD
Surficial Soil Sampling Results
Chrysene

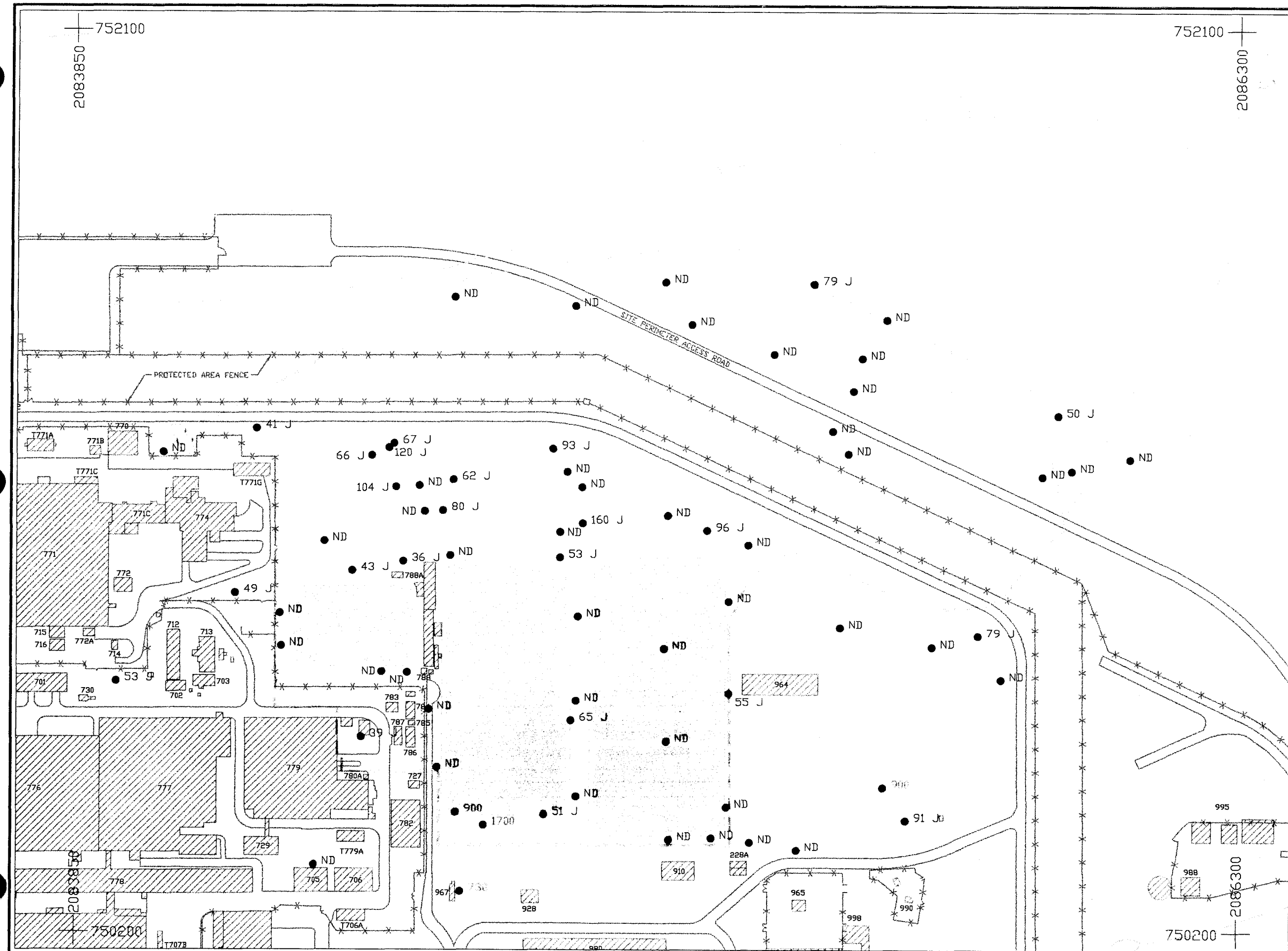

LEGEND

- Streams
- Paved Roads
- Buildings
- Fence
- OU4 Boundary
- Solar Evaporation Pond (SEP)
- ● Sample Location
- 160 Results in ug/kg
- ND Not Detected

NOTES

1. There are no background data for this constituent
2. Results in red are above the detection limit. Results qualified with a "J" are estimated values below the detection limit.

100 0 100 200 800 FEET

PREPARED FOR

U.S. DEPARTMENT OF ENERGY

ROCKY FLATS PLANT
GOLDEN, COLORADO

Figure II.3.2-23

Solar Evaporation Ponds
Operable Unit No. 4, IM/IRA EA DD
Surficial Soil Sampling Results
Di-n-butyl phthalate

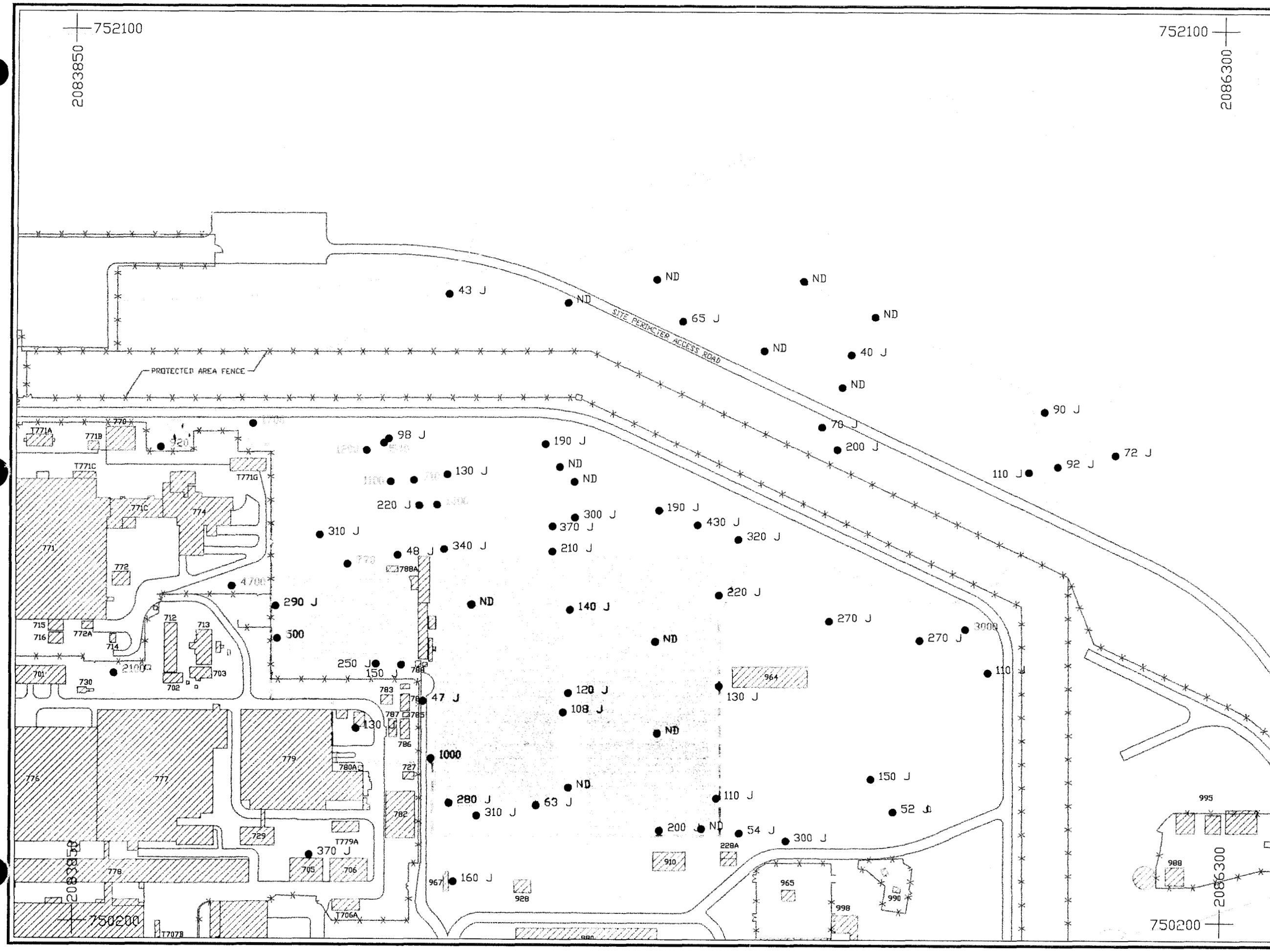

LEGEND

- Streams
- Paved Roads
- Buildings
- Fence
- OU4 Boundary
- Solar Evaporation Pond (SEP)
- ● Sample Location
- 270 Results in ug/kg
- ND Not Detected

NOTES

1. There are no background data for this constituent
2. Results in red are above the detection limit. Results qualified with a "J" are estimated values below the detection limit.

100 0 100 200 300 FEET

PREPARED FOR

U.S. DEPARTMENT OF ENERGY

ROCKY FLATS PLANT
GOLDEN, COLORADO

Figure II.3.2-24

Solar Evaporation Ponds
Operable Unit No. 4, IM/IRA EA DD
Surficial Soil Sampling Results
Fluoranthene

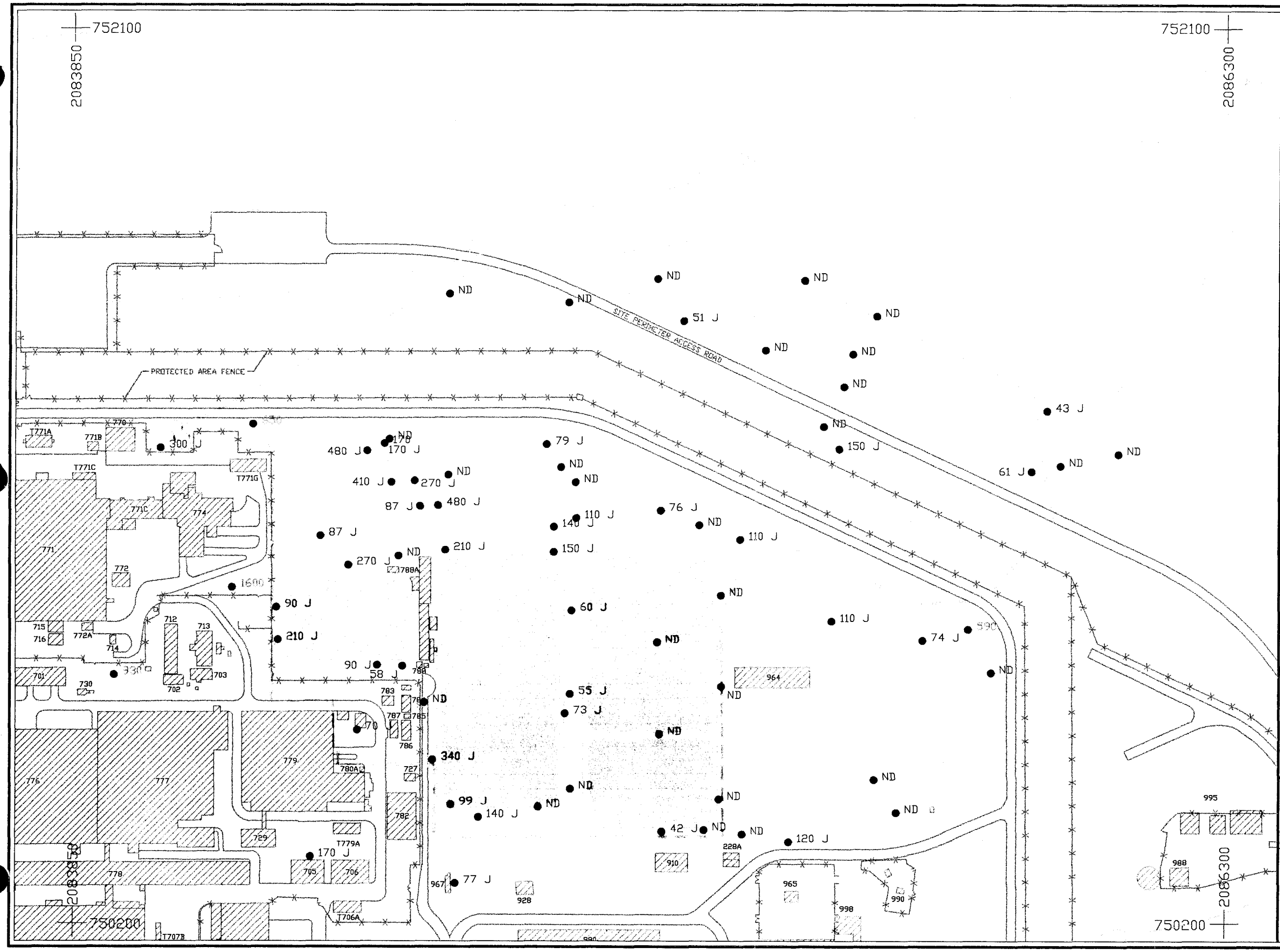

LEGEND

- Streams
- Paved Roads
- Buildings
- Fence
- OU4 Boundary
- Solar Evaporation Pond (SEP)
- ● Sample Location
- 150 Results in ug/kg
- ND Not Detected

NOTES

1. There are no background data for this constituent
2. Results in red are above the detection limit. Results qualified with a "J" are estimated values below the detection limit.

100 0 100 200 300 FEET

PREPARED FOR

U.S. DEPARTMENT OF ENERGY

ROCKY FLATS PLANT
GOLDEN, COLORADO

Figure II.3.2-25

Solar Evaporation Ponds
Operable Unit No. 4, IM/IRA EA DD
Surficial Soil Sampling Results
Indeno(1,2,3-cd)pyrene

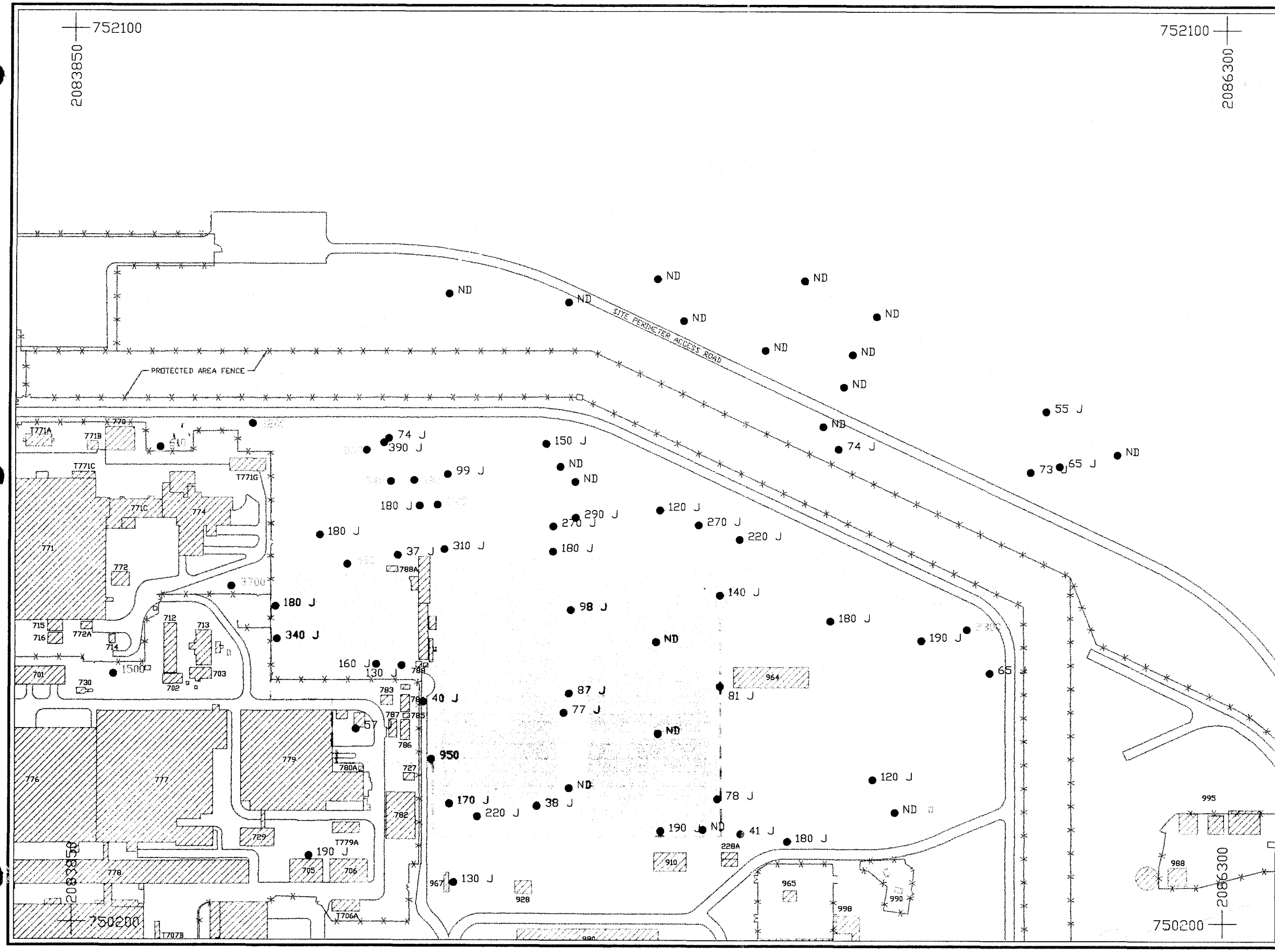

LEGEND

- Streams
- Paved Roads
- Buildings
- Fence
- OU4 Boundary
- Solar Evaporation Pond (SEP)
- ● Sample Location
- 120 Results in ug/kg
- ND Not Detected

NOTES

1. There are no background data for this constituent
2. Results in red are above the detection limit. Results qualified with a "J" are estimated values below the detection limit.

100 0 100 200 300 FEET

PREPARED FOR

U.S. DEPARTMENT OF ENERGY

ROCKY FLATS PLANT
GOLDEN, COLORADO

Figure II.3.2-26

Solar Evaporation Ponds
Operable Unit No. 4, IM/IRA EA DD
Surficial Soil Sampling Results
Phenanthrene

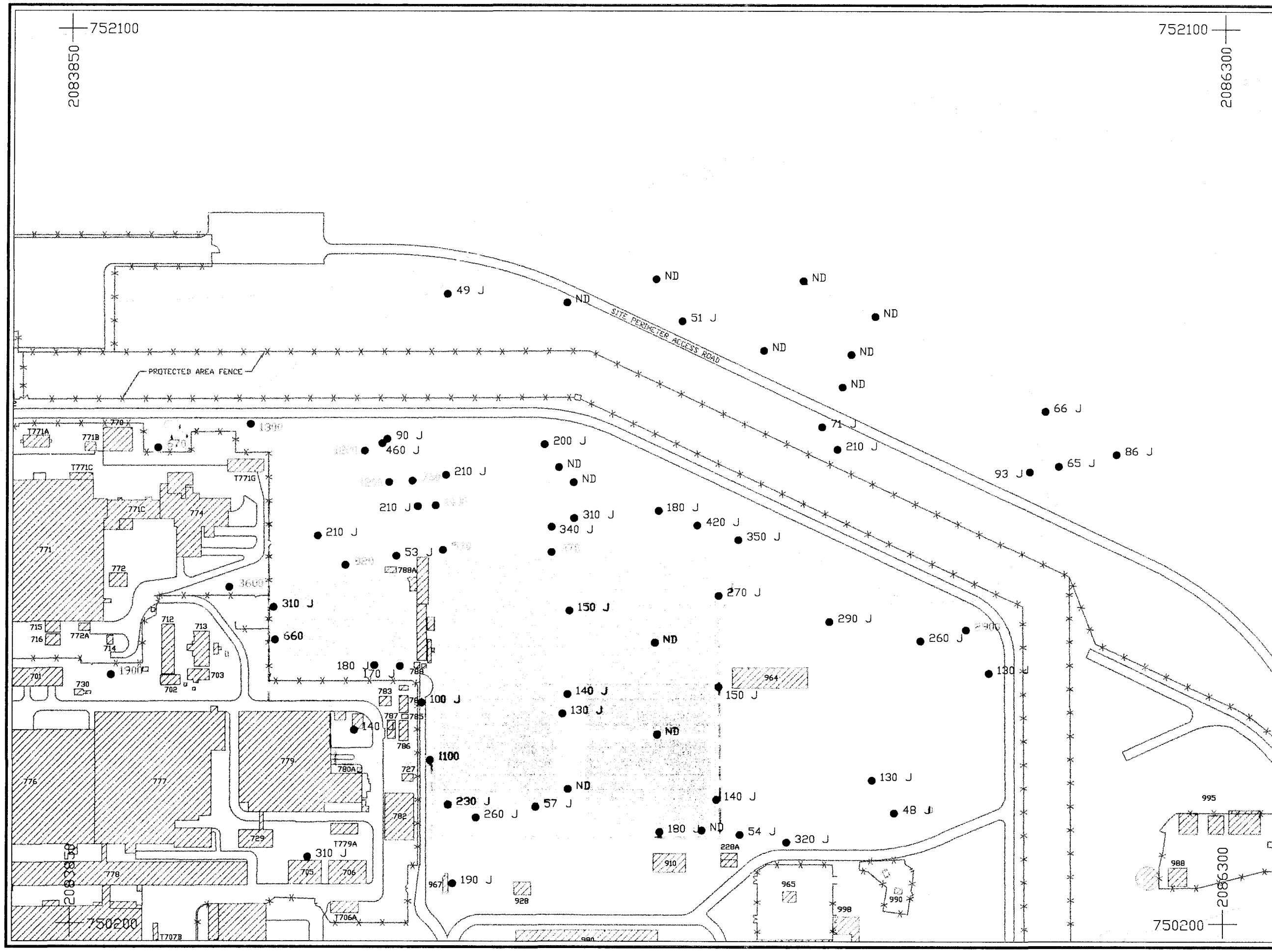

LEGEND

- Streams
- Paved Roads
- Buildings
- Fence
- OU4 Boundary
- Solar Evaporation Pond (SEP)
- ● Sample Location
- 420 Results in ug/kg
- ND Not Detected

NOTES

1. There are no background data for this constituent
2. Results in red are above the detection limit. Results qualified with a "J" are estimated values below the detection limit.

100 0 100 200 300 FEET

PREPARED FOR

U.S. DEPARTMENT OF ENERGY

ROCKY FLATS PLANT
GOLDEN, COLORADO

Figure II.3.2-27

Solar Evaporation Ponds
Operable Unit No. 4, IM/IRA EA DD
Surficial Soil Sampling Results
Pyrene

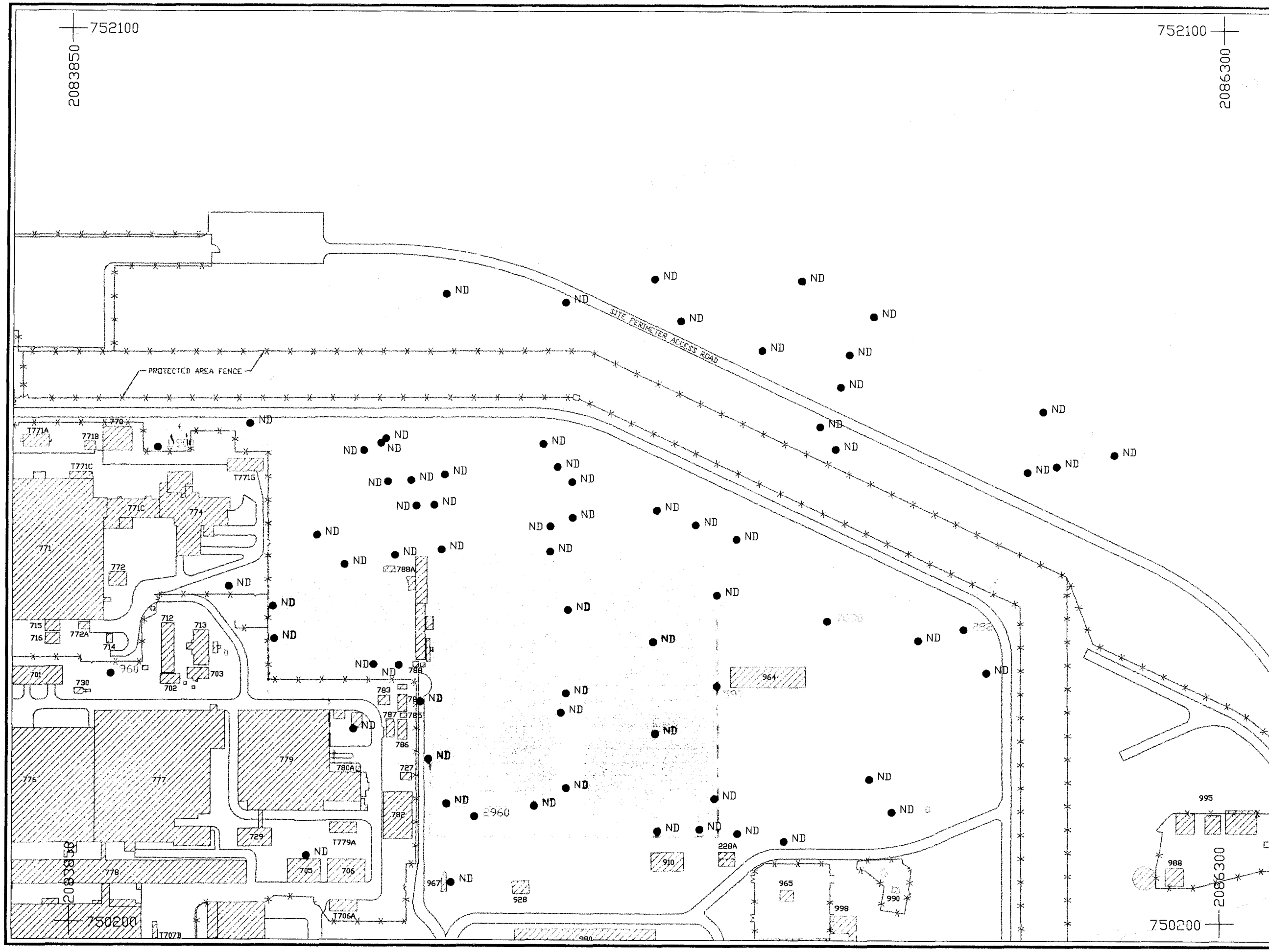

LEGEND

- Streams
- Paved Roads
- Buildings
- Fence
- OU4 Boundary
- Solar Evaporation Pond (SEP)
- ● Sample Location
- 2960 Results in ug/kg
- ND Not Detected

NOTES

1. There are no background data for this constituent
2. Results in red are above the detection limit. Results qualified with a "J" are estimated values below the detection limit.

100 0 100 200 300 FEET

PREPARED FOR

U.S. DEPARTMENT OF ENERGY

ROCKY FLATS PLANT
GOLDEN, COLORADO

Figure II.3.2-28

Solar Evaporation Ponds
Operable Unit No. 4, IM/IRA EA DD
Surficial Soil Sampling Results
Aroclor-1254

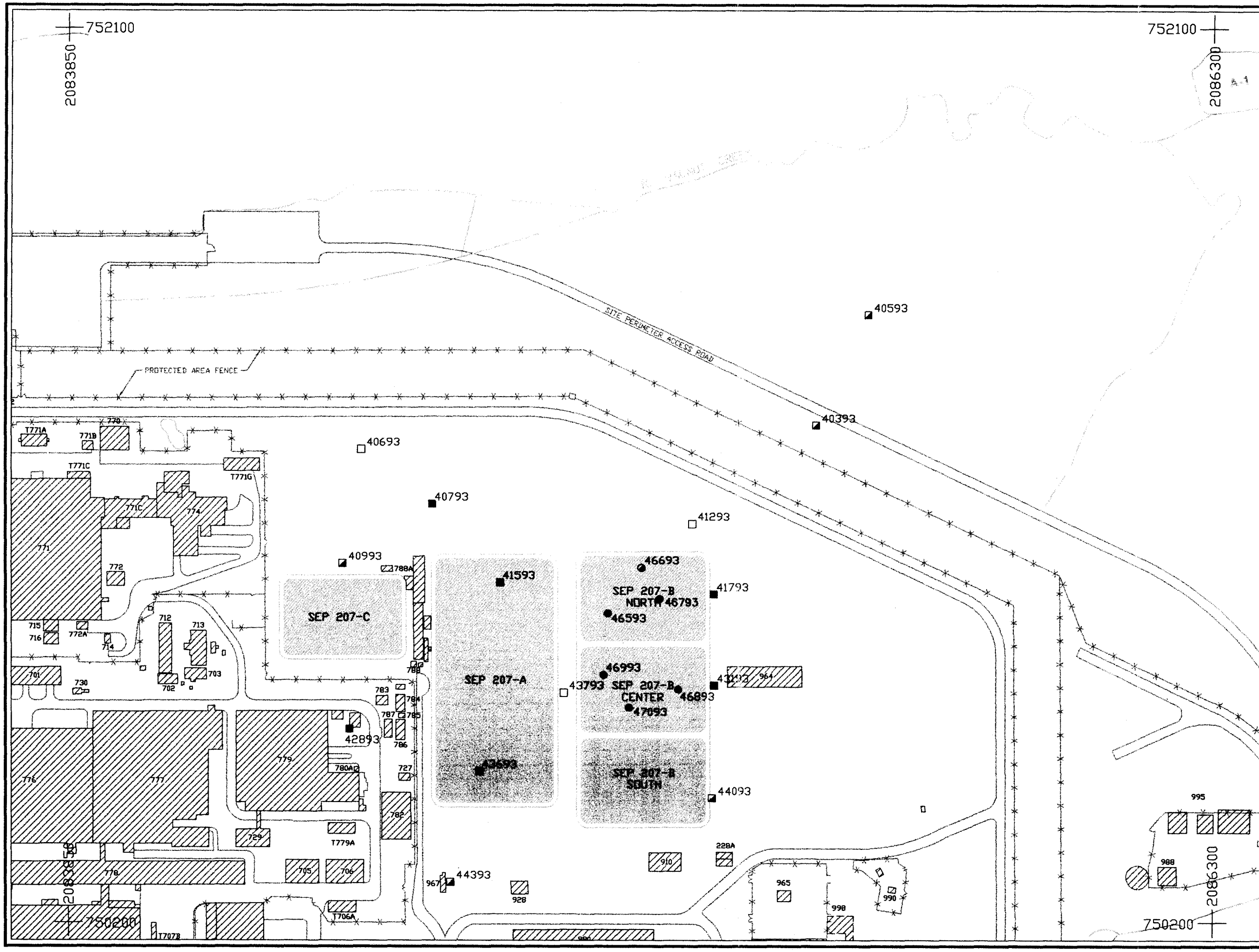

LEGEND

- Streams
- Paved Roads
- Buildings
- Fence
- OU4 Boundary

DBS - ANALYZED SAMPLES

- 40793 Alluvium Sample Location And Identification
- 40693 Bedrock Sample Location And Identification
- 40993 Alluvium And Bedrock Sample Location And Identification

IT - ANALYZED SAMPLES

- 46593 Alluvium Sample Location And Identification
- 46693 Alluvium And Bedrock Sample Location And Identification

DBS - D.B. Stephens and Associates

IT - International Technology Corporation

100 0 100 200 300 FEET

PREPARED FOR

U.S. DEPARTMENT OF ENERGY

ROCKY FLATS PLANT
GOLDEN, COLORADO

Figure II.3.3-1

Solar Evaporation Ponds Operable Unit No. 4, IM/IRA EA DD Physical Property Soil And Bedrock Sample Locations

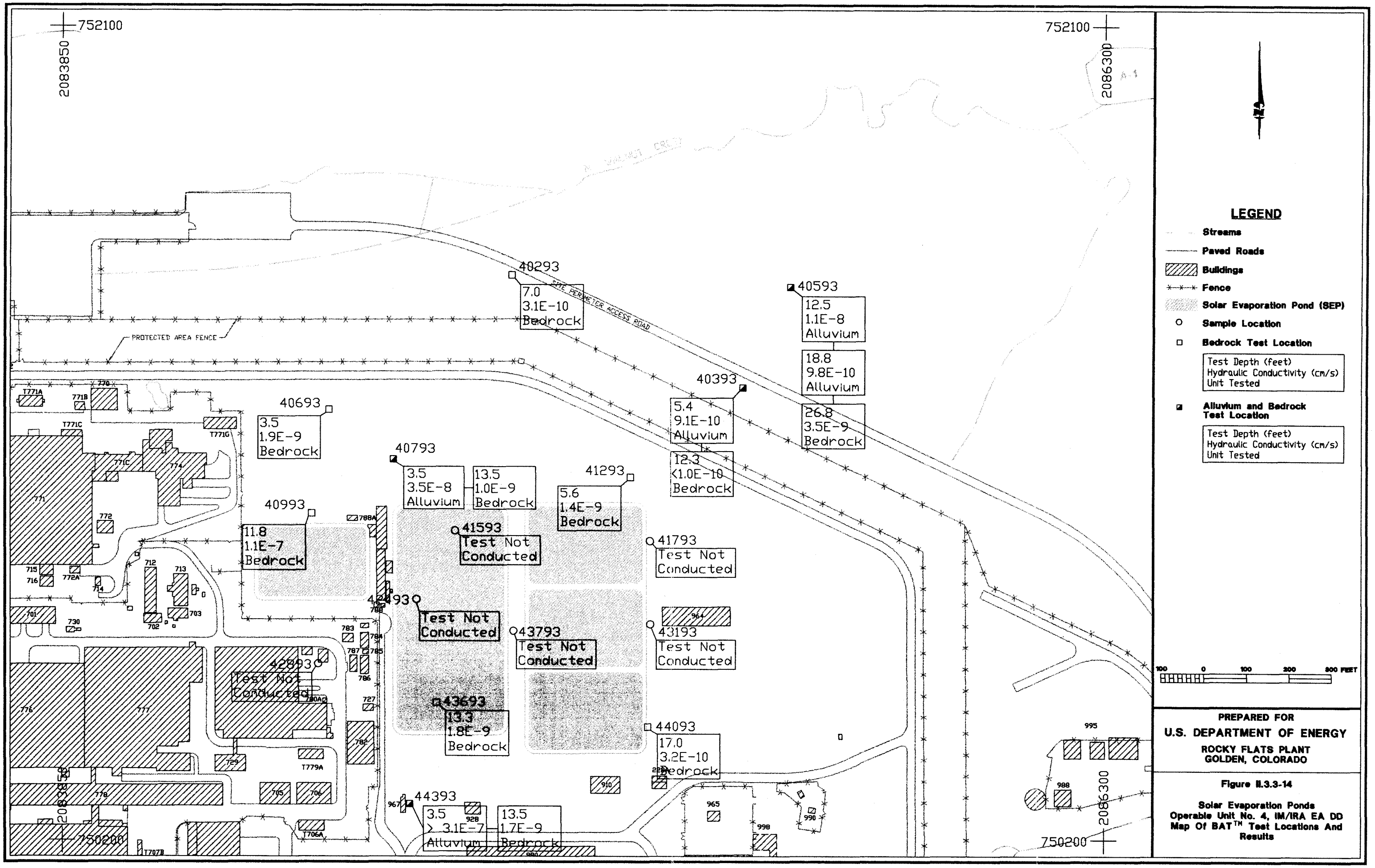

LEGEND

- Streams
- Paved Roads
- Buildings
- Fence
- Solar Evaporation Pond (SEP)
- Sample Location
- Bedrock Test Location
  - Test Depth (feet)
  - Hydraulic Conductivity (cm/s)
  - Unit Tested
- Alluvium and Bedrock Test Location
  - Test Depth (feet)
  - Hydraulic Conductivity (cm/s)
  - Unit Tested

100 0 100 200 800 FEET

PREPARED FOR

U.S. DEPARTMENT OF ENERGY

ROCKY FLATS PLANT
GOLDEN, COLORADO

Figure II.3.3-14

Solar Evaporation Ponds Operable Unit No. 4, IM/IRA EA DD Map Of BAT™ Test Locations And Results

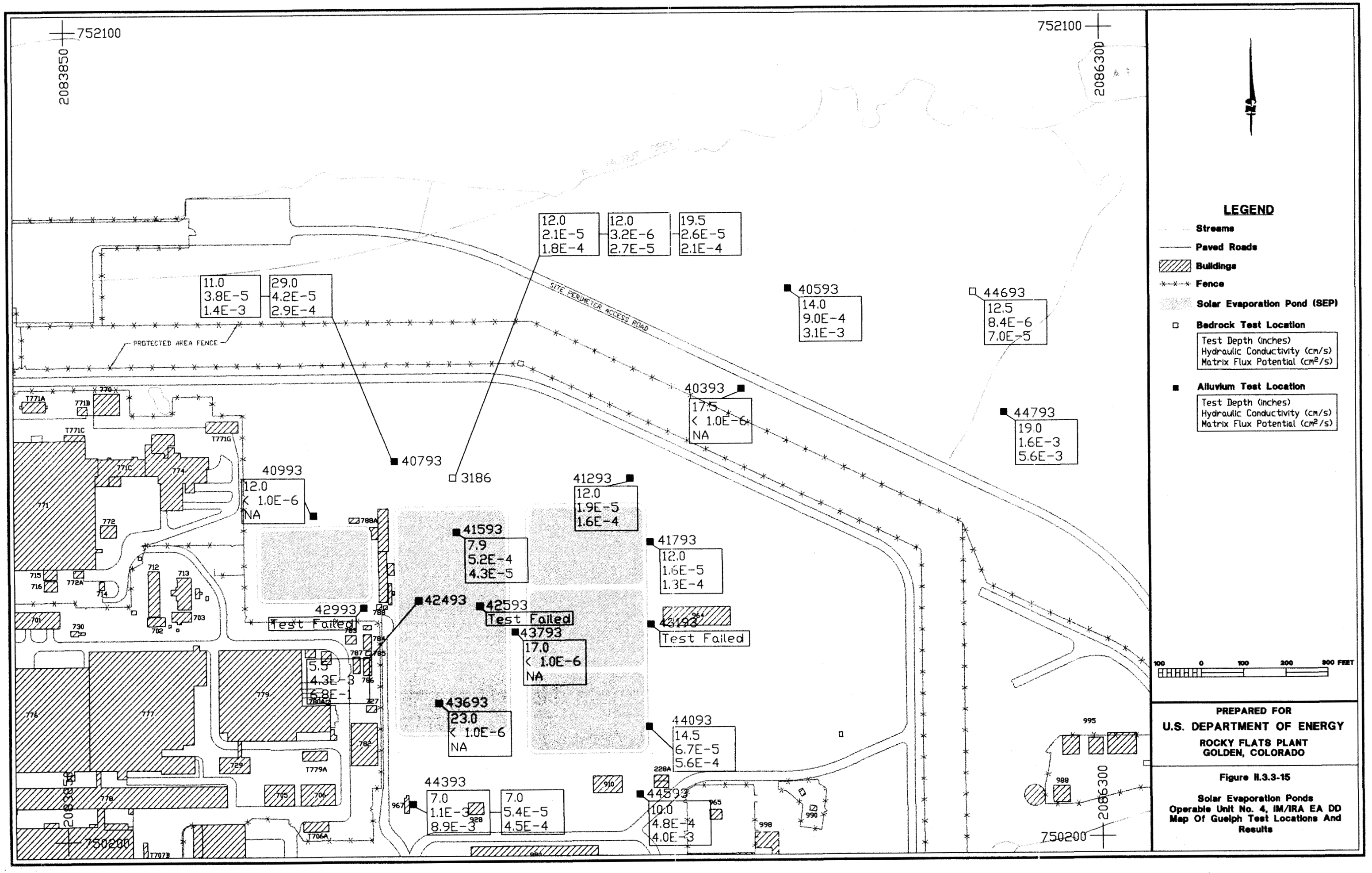
752100
2083850
752100
2086300
SITE PERIMETER ACCESS ROAD
PROTECTED AREA FENCE
12.0
2.1E-5
1.8E-4
12.0
3.2E-6
2.7E-5
19.5
2.6E-5
2.1E-4
11.0
3.8E-5
1.4E-3
29.0
4.2E-5
2.9E-4
40593
14.0
9.0E-4
3.1E-3
44693
12.5
8.4E-6
7.0E-5
40393
17.5
< 1.0E-6
NA
44793
19.0
1.6E-3
5.6E-3
40793
3186
40993
12.0
< 1.0E-6
NA
41293
12.0
1.9E-5
1.6E-4
41593
7.9
5.2E-4
4.3E-5
41793
12.0
1.6E-5
1.3E-4
42993
Test Failed
42493
42593
Test Failed
43793
17.0
< 1.0E-6
NA
43193
Test Failed
5.5
4.3E-3
6.8E-1
43693
23.0
< 1.0E-6
NA
44093
14.5
6.7E-5
5.6E-4
44393
7.0
1.1E-3
8.9E-3
7.0
5.4E-5
4.5E-4
44593
10.0
4.8E-4
4.0E-3
2083850
750200
2086300
750200
LEGEND
Streams
Paved Roads
Buildings
Fence
Solar Evaporation Pond (SEP)
Bedrock Test Location
Test Depth (inches)
Hydraulic Conductivity (cm/s)
Matrix Flux Potential (cm²/s)
Alluvium Test Location
Test Depth (inches)
Hydraulic Conductivity (cm/s)
Matrix Flux Potential (cm²/s)
100 0 100 200 800 FEET
PREPARED FOR
U.S. DEPARTMENT OF ENERGY
ROCKY FLATS PLANT
GOLDEN, COLORADO
Figure II.3.3-15
Solar Evaporation Ponds
Operable Unit No. 4, IM/IRA EA DD
Map Of Guelph Test Locations And Results

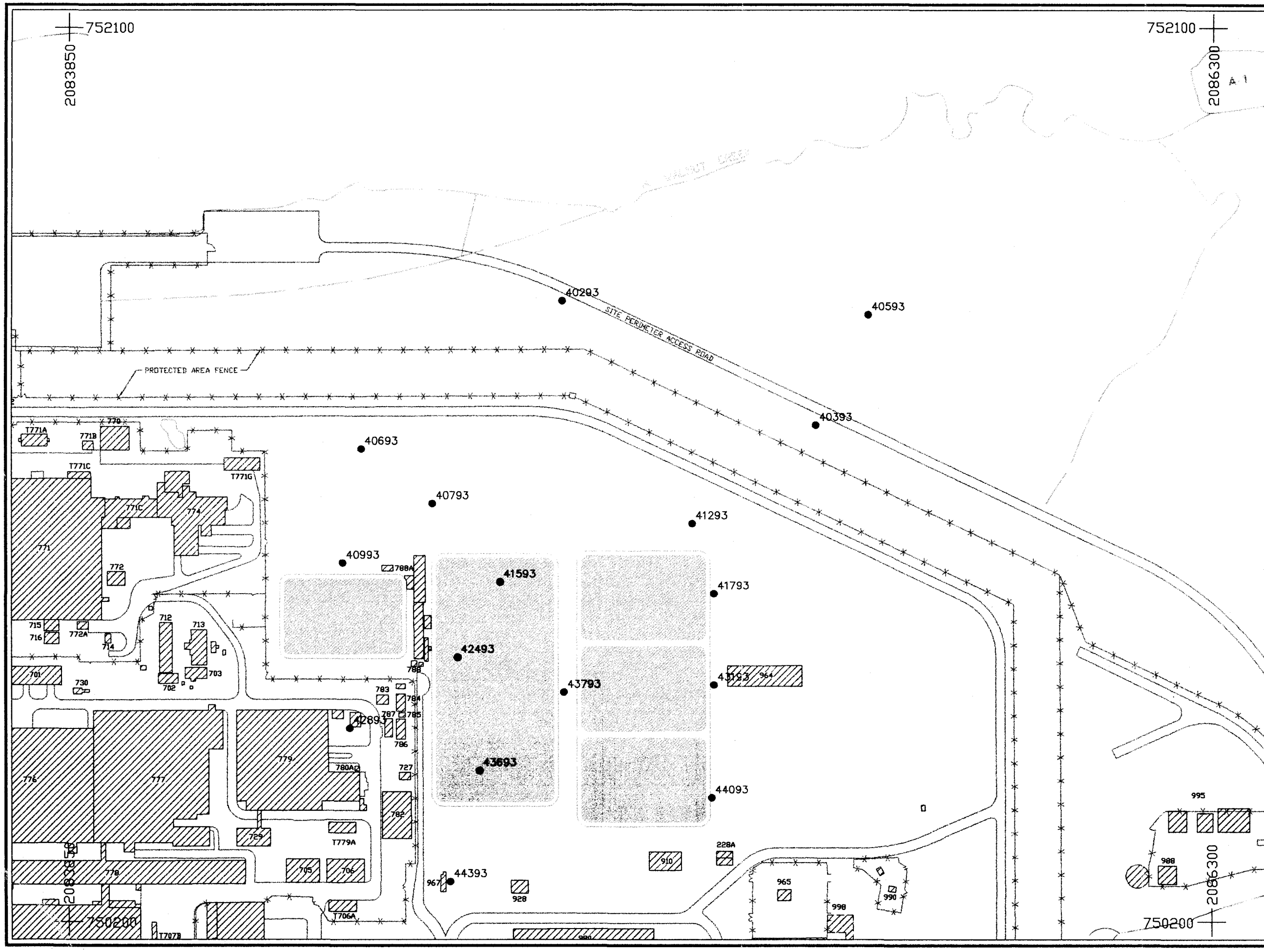

LEGEND

- Streams
- Paved Roads
- Buildings
- Fence
- Solar Evaporation Pond
- 40593 Monitoring Well With Neutron Access Tube Location And Identification

100 0 100 200 300 FEET

PREPARED FOR

U.S. DEPARTMENT OF ENERGY

ROCKY FLATS PLANT
GOLDEN, COLORADO

Figure II.3.3-16

Solar Evaporation Ponds
Operable Unit No. 4, IM/IRA EA DD
Map Of Neutron Probe Access Locations

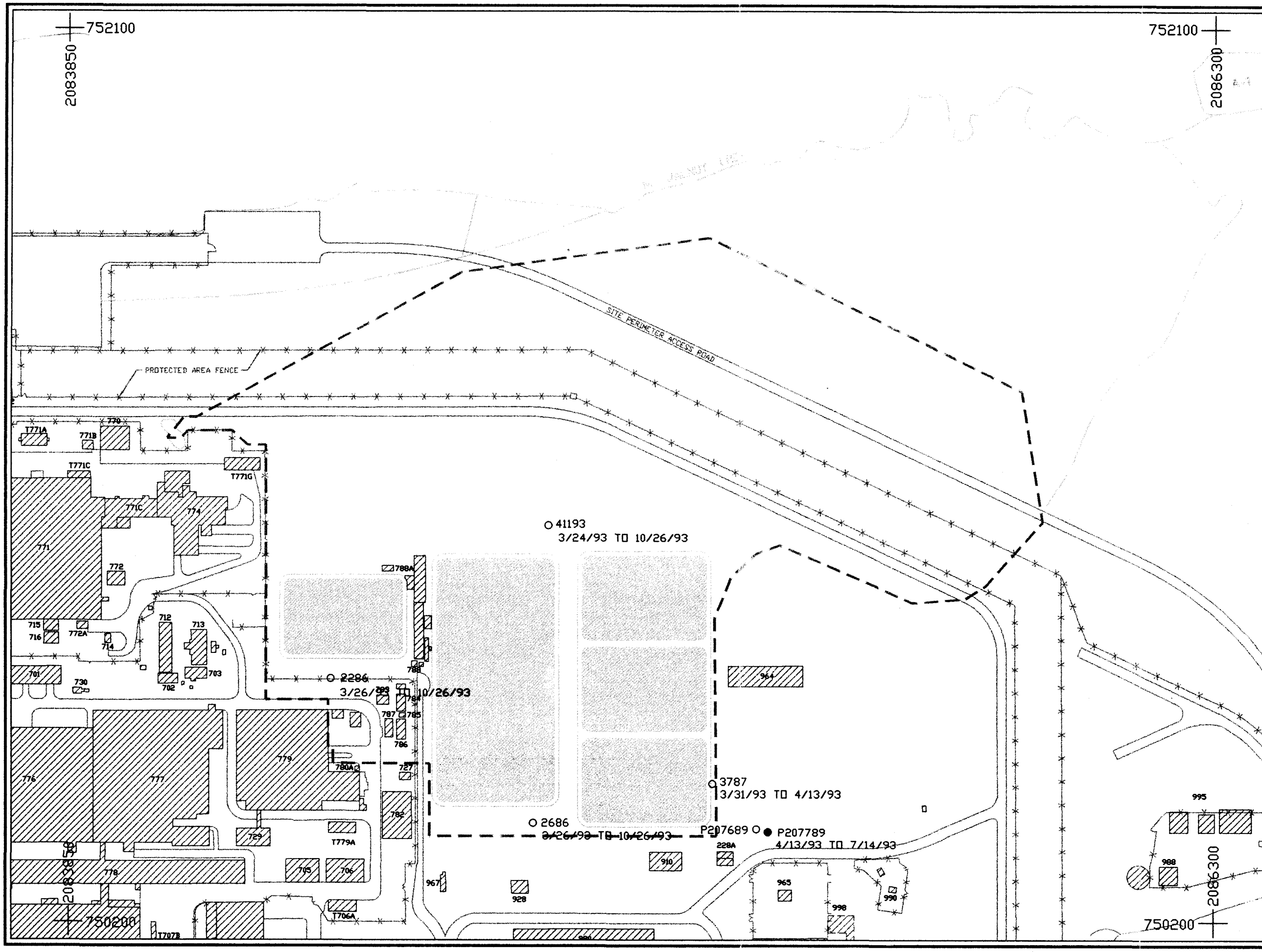

LEGEND

- Streams
- Paved Roads
- Buildings
- Fence
- OU4 Boundary
- 1886 Alluvium Monitoring Well and Identification
- 76292 Bedrock Monitoring Well and Identification

100 0 100 200 800 FEET

PREPARED FOR

U.S. DEPARTMENT OF ENERGY

ROCKY FLATS PLANT
GOLDEN, COLORADO

Figure II.3.3-40

Solar Evaporation Ponds
Operable Unit No. 4, IM/IRA EA DD
Location And Duration Of Data Loggers/Transducers

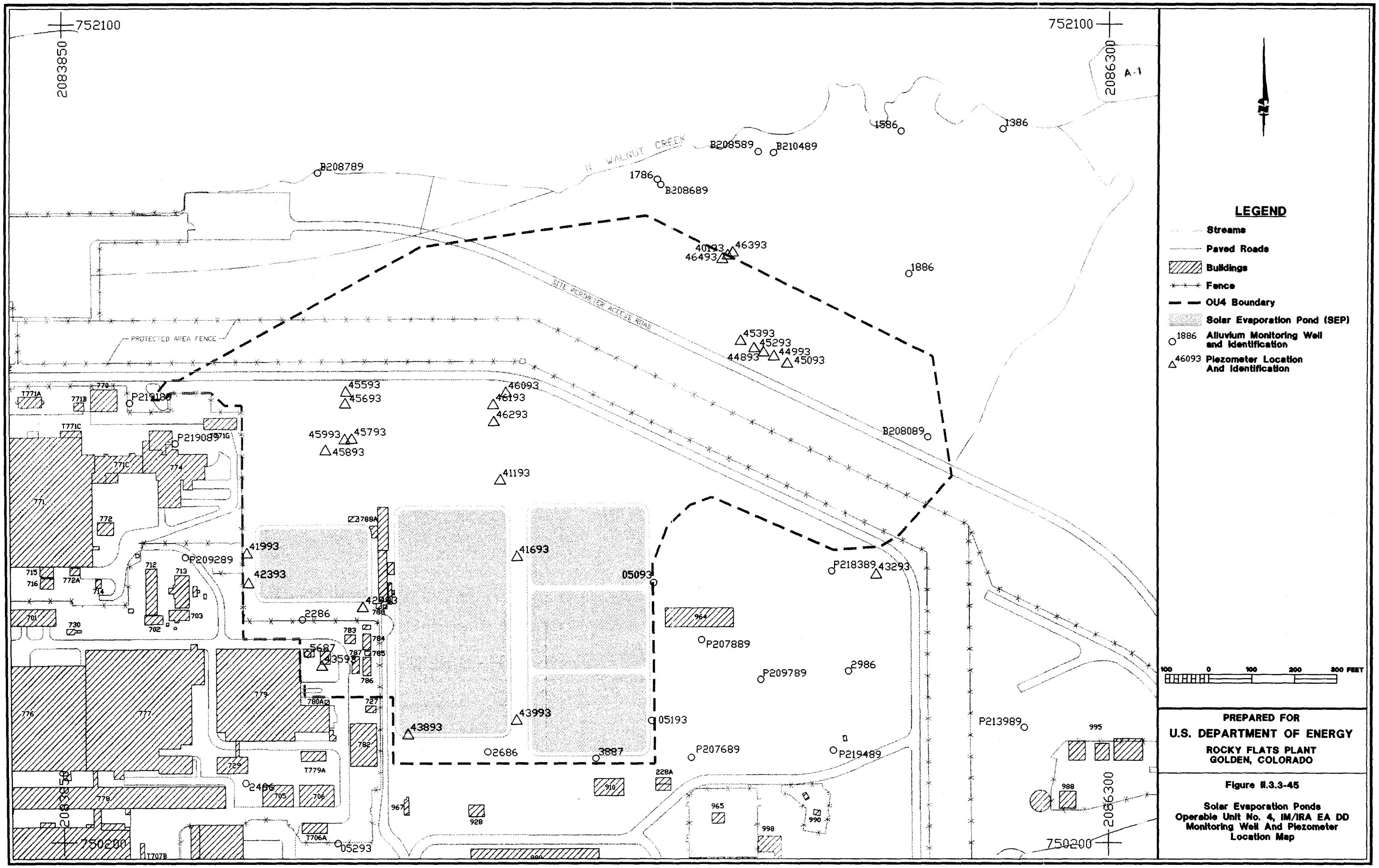

PREPARED FOR

U.S. DEPARTMENT OF ENERGY

ROCKY FLATS PLANT
GOLDEN, COLORADO

Figure II.3.3-45

Solar Evaporation Ponds
Operable Unit No. 4, IM/IRA EA DD
Monitoring Well And Piezometer
Location Map

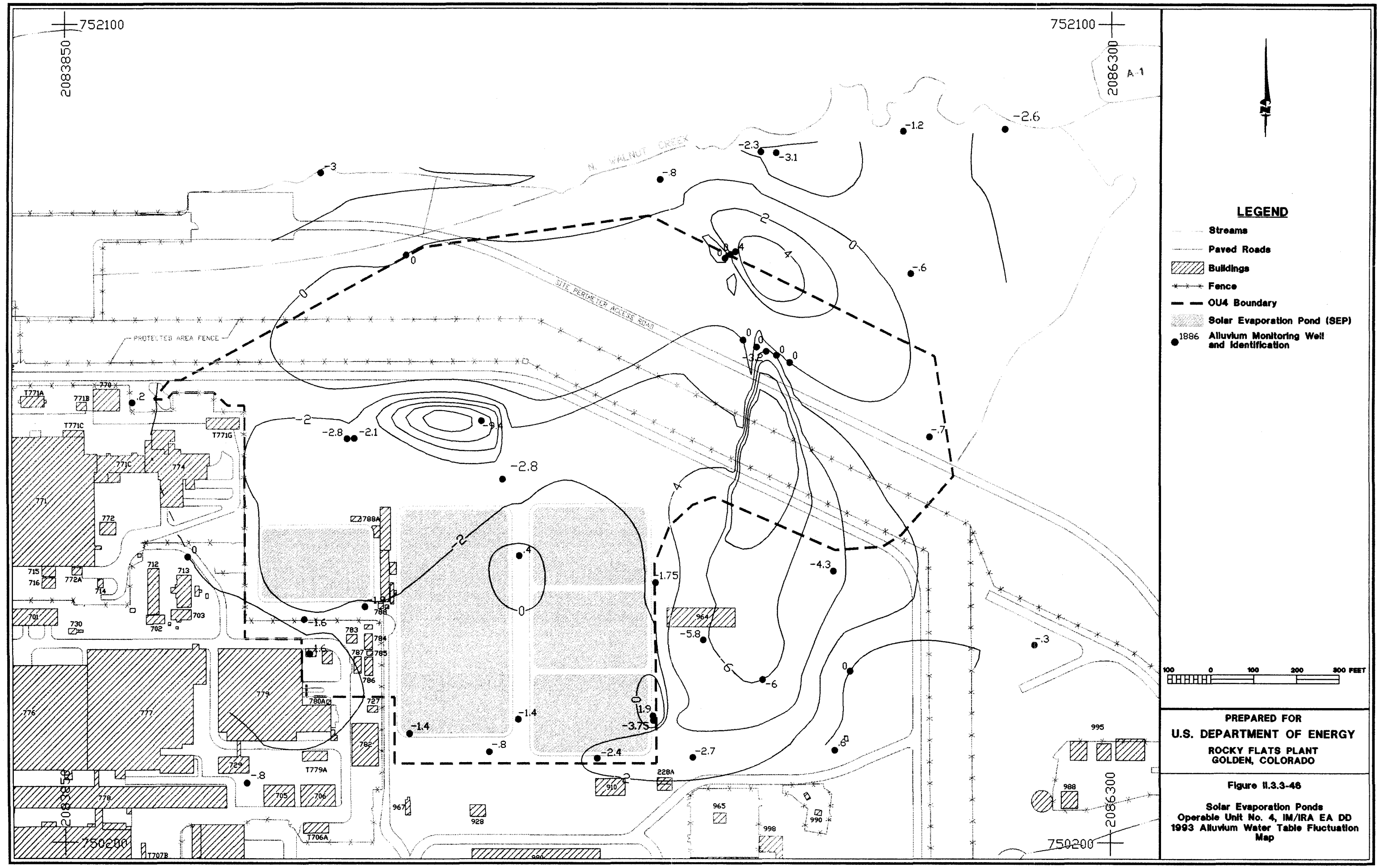
752100
2083850
752100
2086300
A-1
N. WALNUT CREEK
SITE PERIMETER ACCESS ROAD
PROTECTED AREA FENCE
LEGEND
Streams
Paved Roads
Buildings
Fence
OU4 Boundary
Solar Evaporation Pond (SEP)
1886 Alluvium Monitoring Well and Identification
100 0 100 200 300 FEET
PREPARED FOR
U.S. DEPARTMENT OF ENERGY
ROCKY FLATS PLANT
GOLDEN, COLORADO
Figure II.3.3-46
Solar Evaporation Ponds
Operable Unit No. 4, IM/IRA EA DD
1993 Alluvium Water Table Fluctuation Map
750200
2083350
2086300
750200

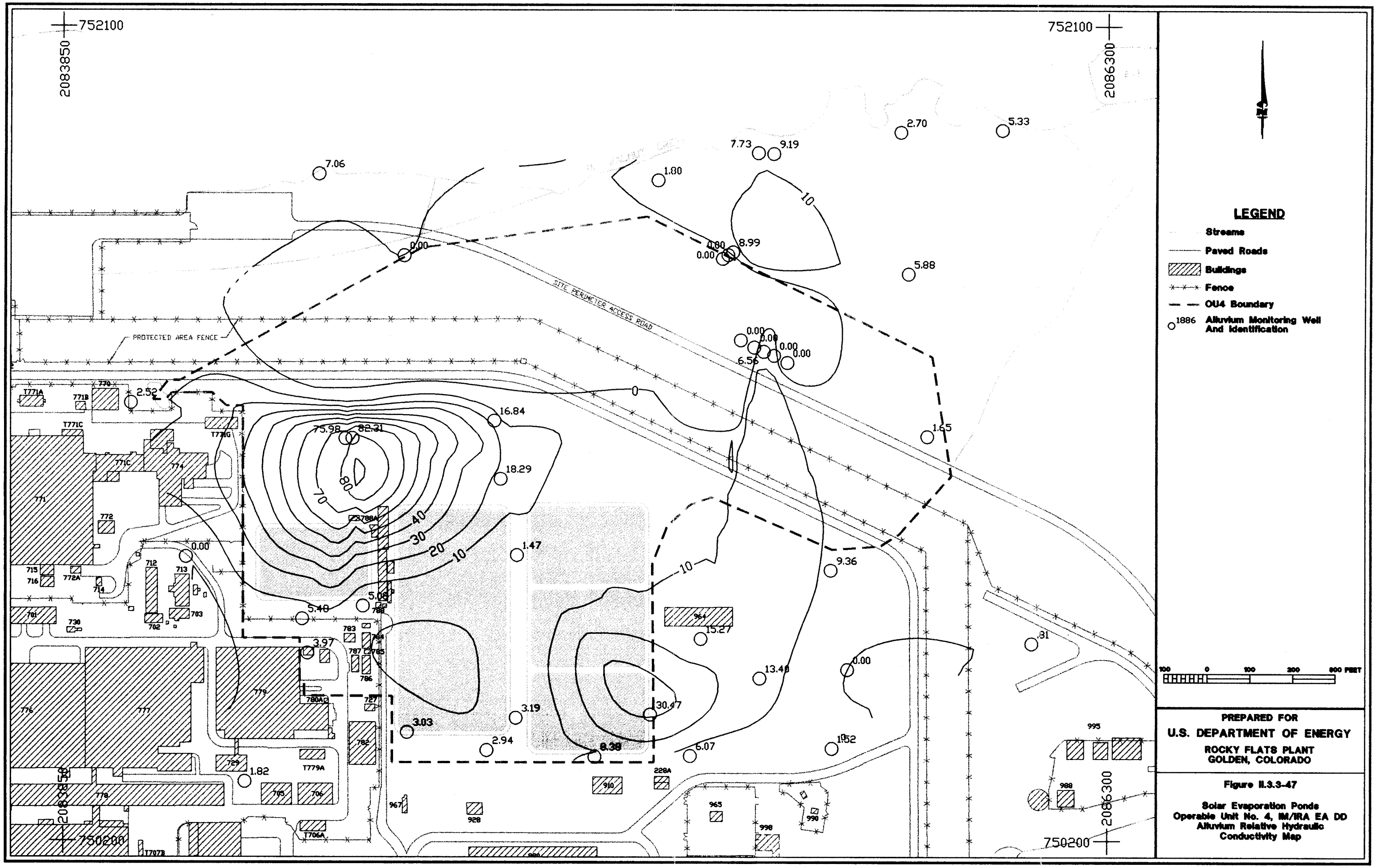

LEGEND

- Streams
- Paved Roads
- Buildings
- Fence
- OU4 Boundary
- 1886 Alluvium Monitoring Well And Identification

PREPARED FOR

U.S. DEPARTMENT OF ENERGY

ROCKY FLATS PLANT
GOLDEN, COLORADO

Figure II.3.3-47

Solar Evaporation Ponds
Operable Unit No. 4, IM/IRA EA DD
Alluvium Relative Hydraulic Conductivity Map

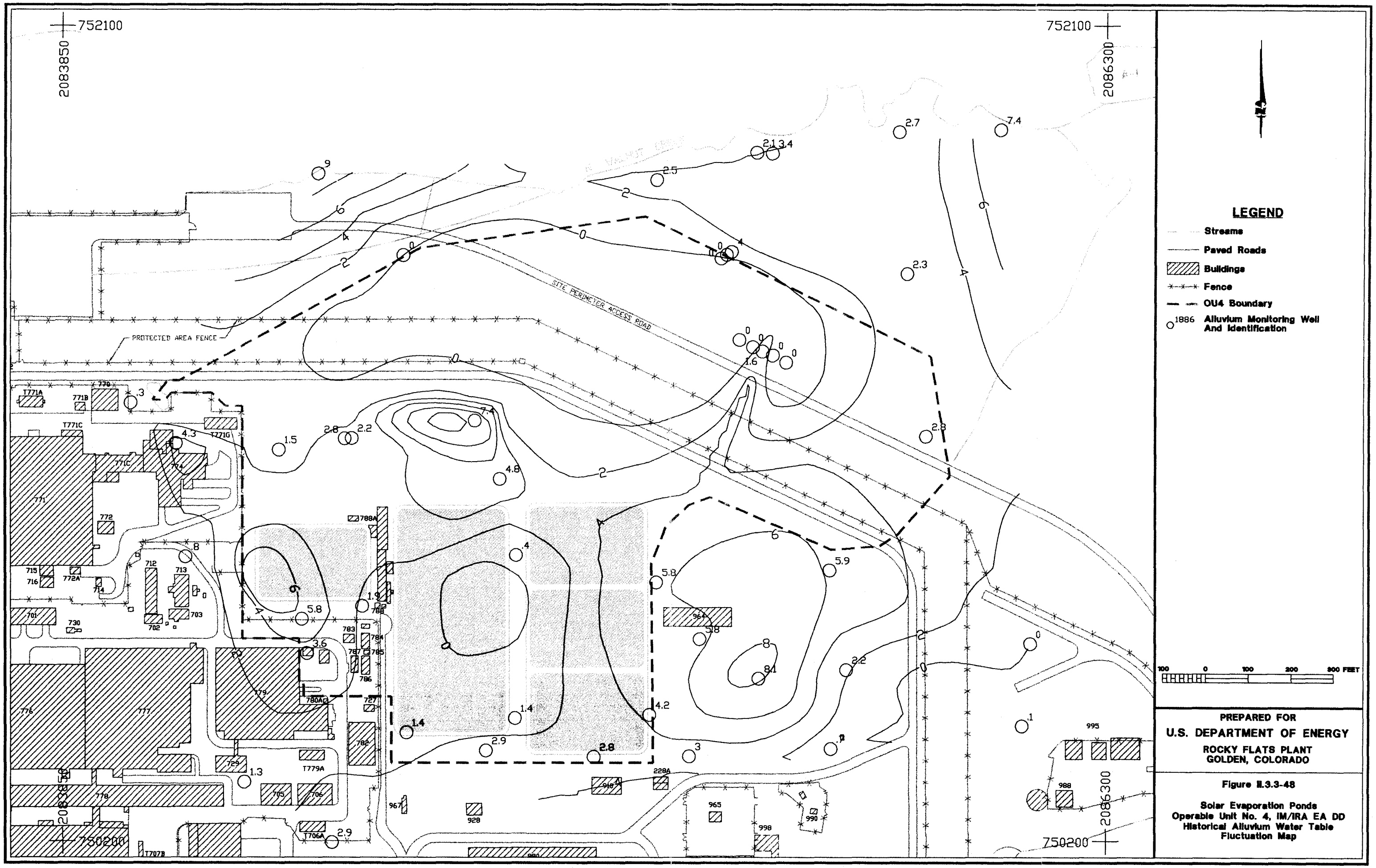
752100
2083850
752100
2086300
SITE PERIMETER ACCESS ROAD
PROTECTED AREA FENCE
LEGEND
Streams
Paved Roads
Buildings
Fence
OU4 Boundary
1886 Alluvium Monitoring Well And Identification
100 0 100 200 300 FEET
PREPARED FOR
U.S. DEPARTMENT OF ENERGY
ROCKY FLATS PLANT
GOLDEN, COLORADO
Figure II.3.3-48
Solar Evaporation Ponds
Operable Unit No. 4, IM/IRA EA DD
Historical Alluvium Water Table
Fluctuation Map
750200
2083850
750200
2086300

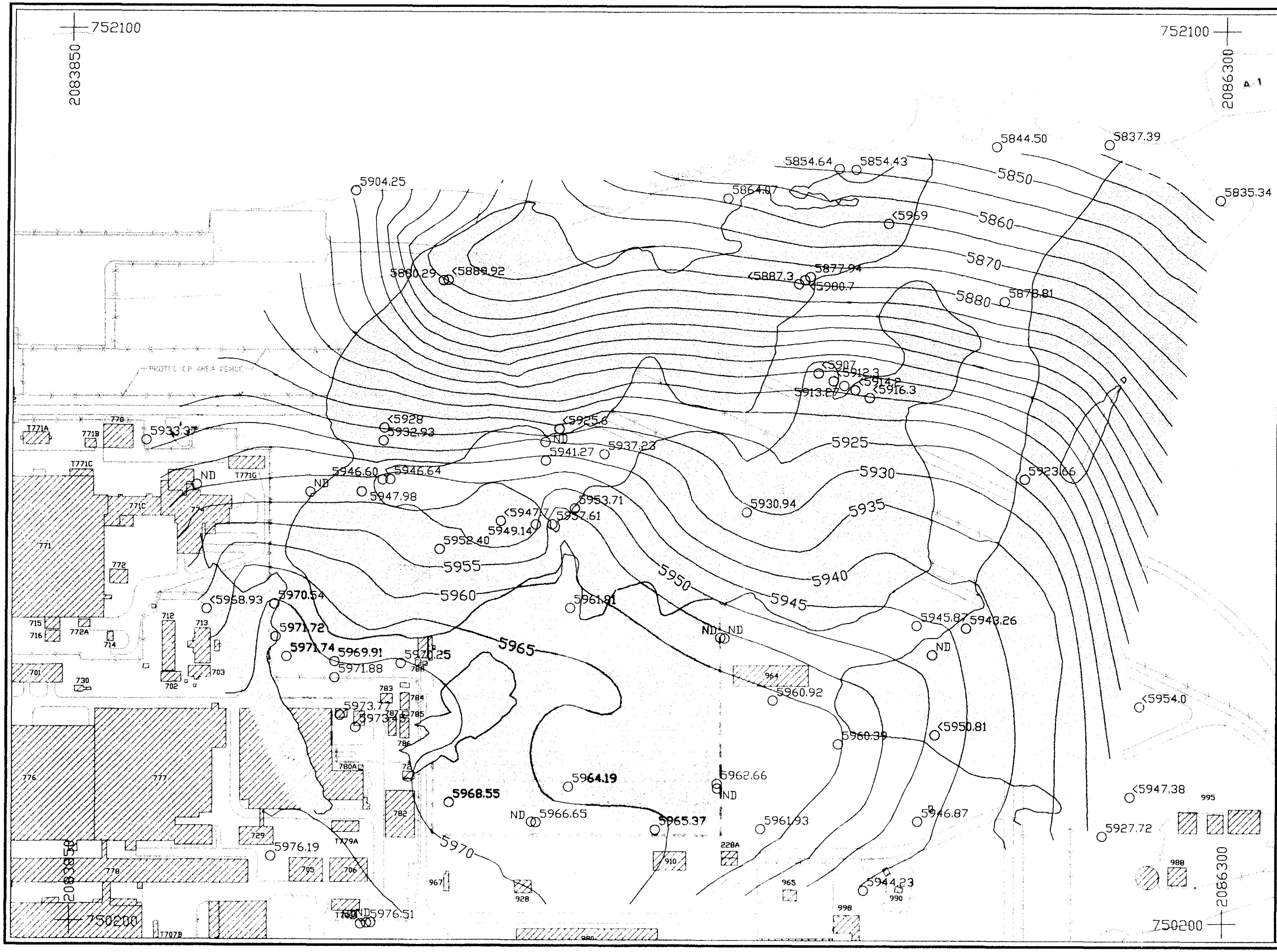

LEGEND

Streams

Paved Roads

Buildings

Fence

OU4 Boundary

1886 Upper HSU Monitoring Well And Identification

Dry Alluvium Areas

-5900- Water Elevation Contour (in feet msl)

100 0 100 200 300 FEET

PREPARED FOR

U.S. DEPARTMENT OF ENERGY

ROCKY FLATS PLANT
GOLDEN, COLORADO

Figure II.3.3-49

Solar Evaporation Ponds
Operable Unit No. 4, IM/IRA EA DD
Potentiometric Map of the Upper Hydrostratigraphic Unit
April, 1993

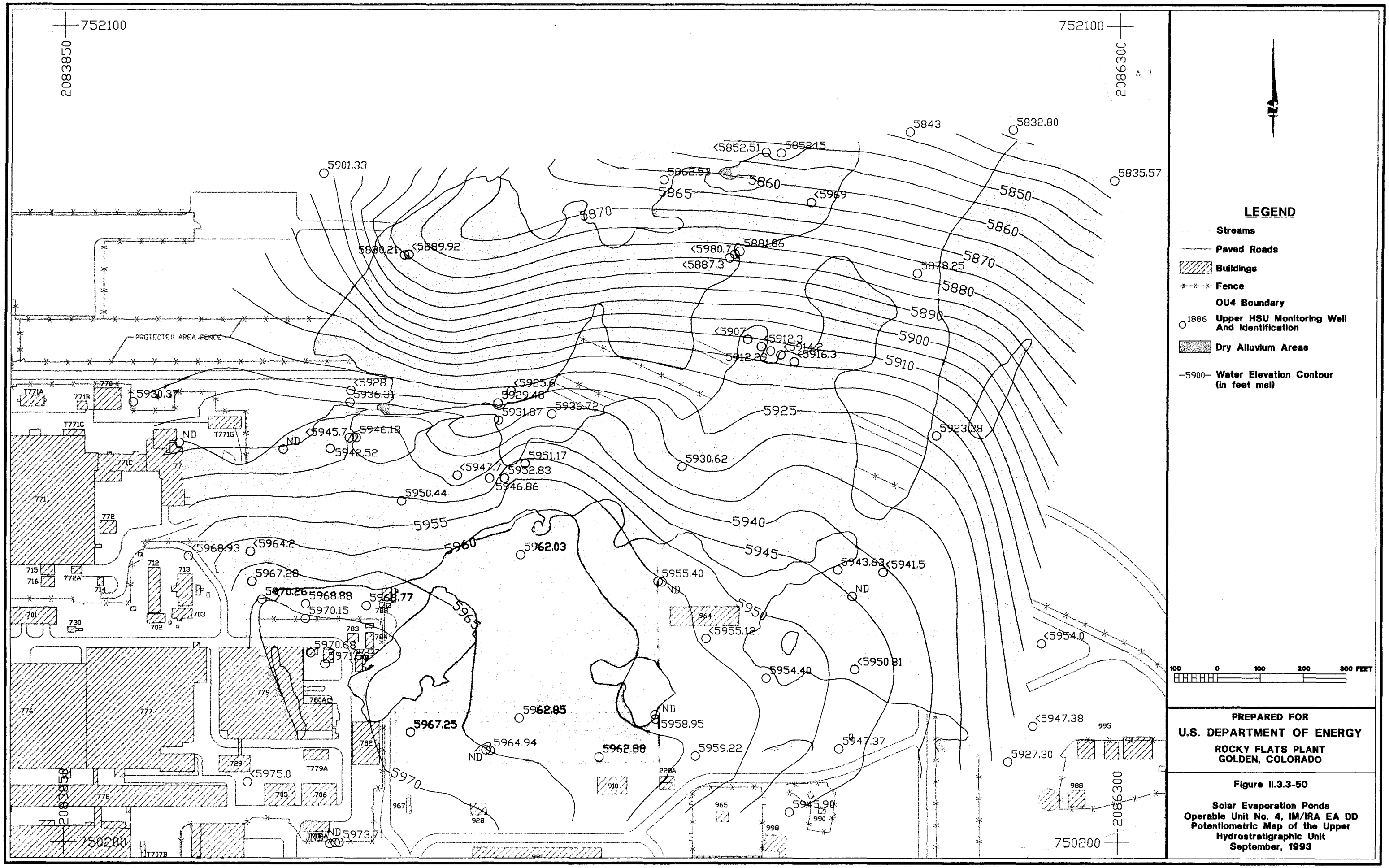

LEGEND

- Streams
- Paved Roads
- Buildings
- Fence
- OU4 Boundary
- 1886 Upper HSU Monitoring Well And Identification
- Dry Alluvium Areas
- —5900— Water Elevation Contour (in feet msl)

PREPARED FOR

U.S. DEPARTMENT OF ENERGY

ROCKY FLATS PLANT
GOLDEN, COLORADO

Figure II.3.3-50

Solar Evaporation Ponds
Operable Unit No. 4, IM/IRA EA DD
Potentiometric Map of the Upper Hydrostratigraphic Unit
September, 1993

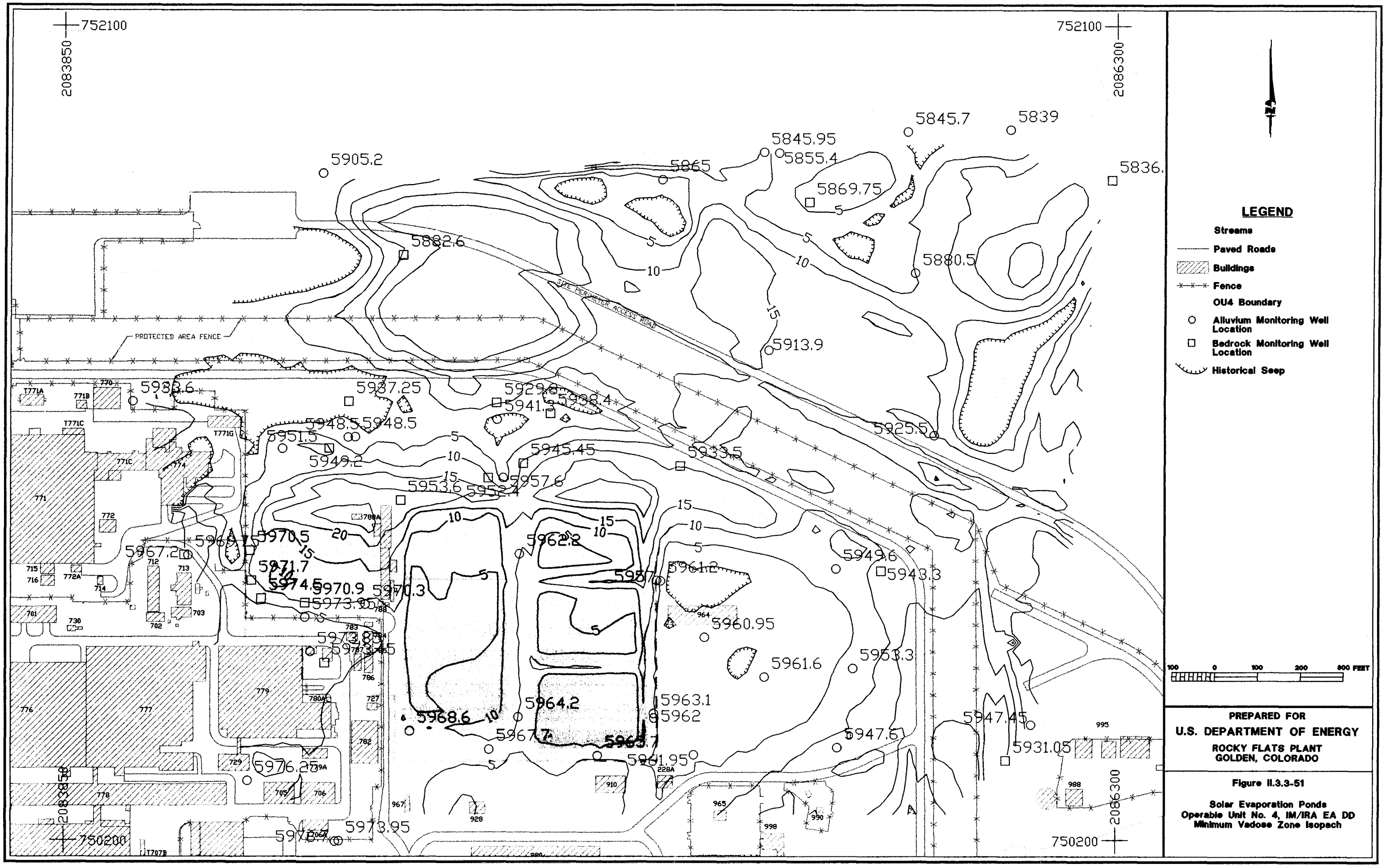
752100
2083850
752100
2086300
5845.7
5839
5845.95
5855.4
5905.2
5865
5869.75
5836.
5882.6
5880.5
SITE PERIMETER ACCESS ROAD
PROTECTED AREA FENCE
5913.9
5983.6
5937.25
5929.8
5938.4
5941.3
5948.5
5948.5
5951.5
5949.2
5925.5
5945.45
5933.5
5957.6
5953.6
5952.4
5962.2
5970.5
5967.2
5971.7
5974.5
5970.9
5970.3
5973.05
5949.6
5943.3
5961.2
5960.95
5961.6
5953.3
5964.2
5963.1
5962
5968.6
5967.7
5965.7
5961.95
5947.6
5947.45
5931.05
5976.25
5973.95
750200
750200
2083850
2086300
LEGEND
Streams
Paved Roads
Buildings
Fence
OU4 Boundary
Alluvium Monitoring Well Location
Bedrock Monitoring Well Location
Historical Seep
100 0 100 200 300 FEET
PREPARED FOR
U.S. DEPARTMENT OF ENERGY
ROCKY FLATS PLANT
GOLDEN, COLORADO
Figure II.3.3-51
Solar Evaporation Ponds
Operable Unit No. 4, IM/IRA EA DD
Minimum Vadose Zone Isopach

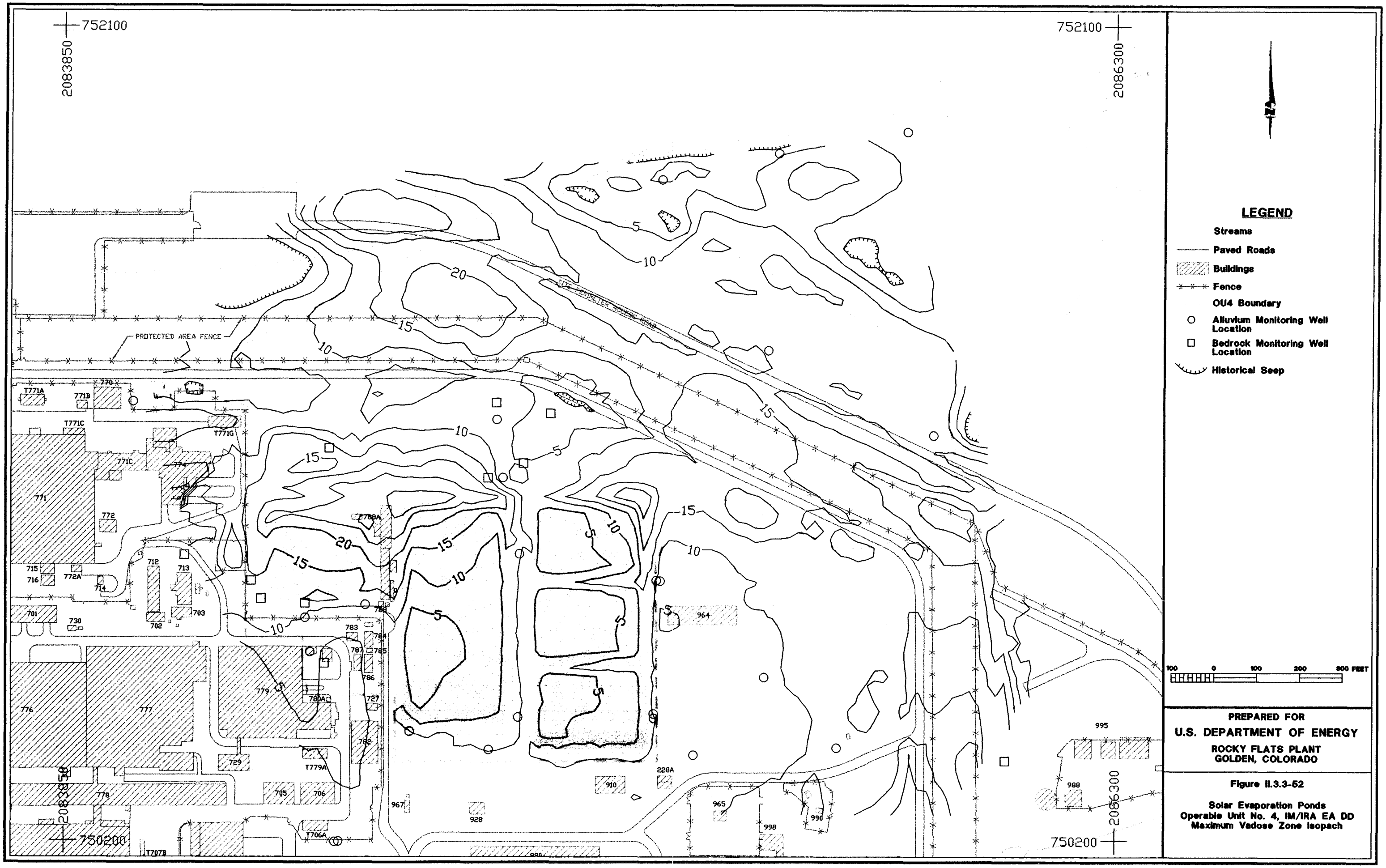

PREPARED FOR

U.S. DEPARTMENT OF ENERGY

ROCKY FLATS PLANT
GOLDEN, COLORADO

Figure II.3.3-52

Solar Evaporation Ponds
Operable Unit No. 4, IM/IRA EA DD
Maximum Vadose Zone Isopach

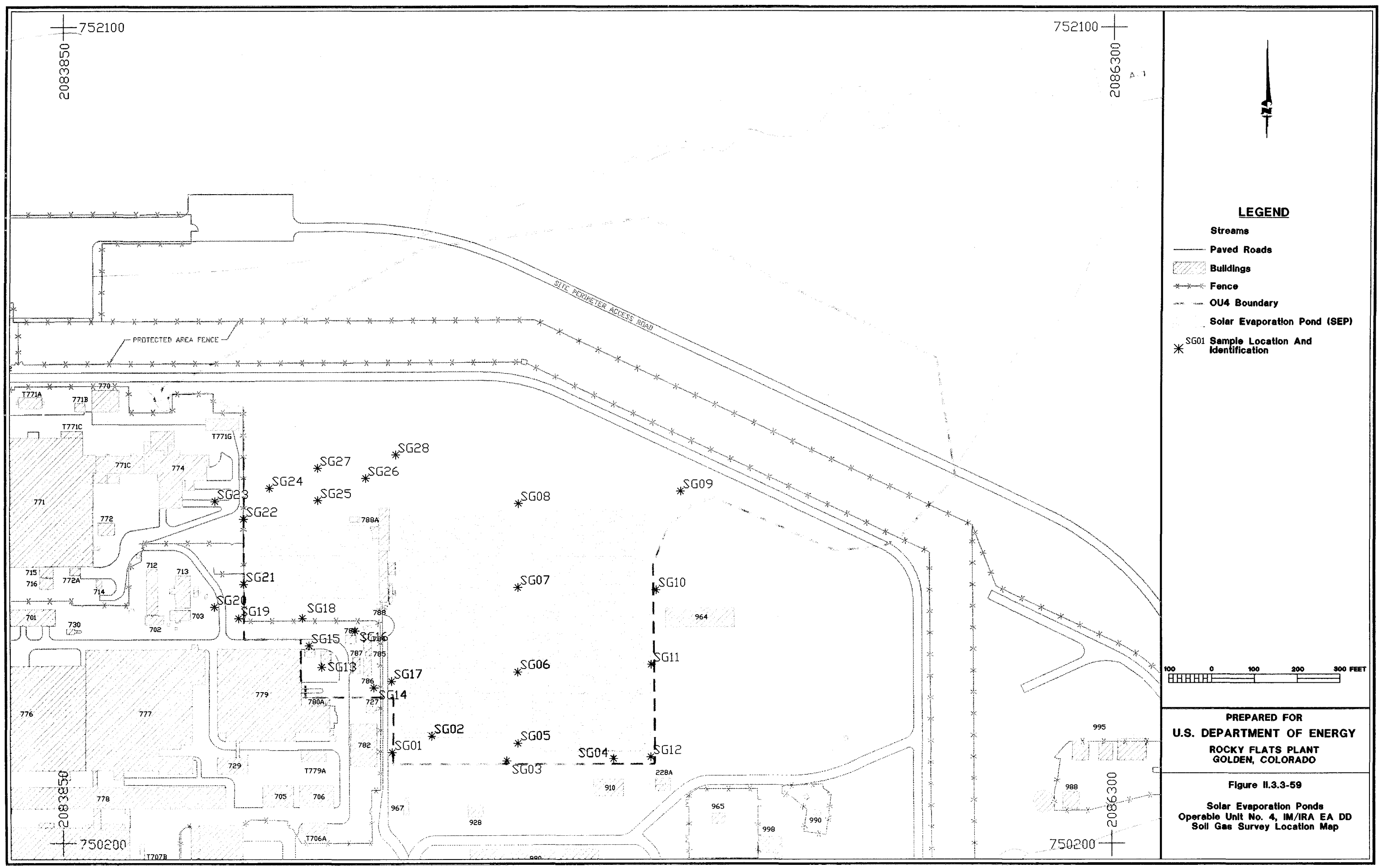

LEGEND

- Streams
- Paved Roads
- Buildings
- Fence
- OU4 Boundary
- Solar Evaporation Pond (SEP)
- SG01 Sample Location And Identification

100 0 100 200 300 FEET

PREPARED FOR

U.S. DEPARTMENT OF ENERGY

ROCKY FLATS PLANT
GOLDEN, COLORADO

Figure II.3.3-59

Solar Evaporation Ponds
Operable Unit No. 4, IM/IRA EA DD
Soil Gas Survey Location Map



Figure II.3.4-1

Solar Evaporation Ponds
Operable Unit No. 4, IM/IRA EA DD
Locations Of Phase I RFI/RI Boreholes

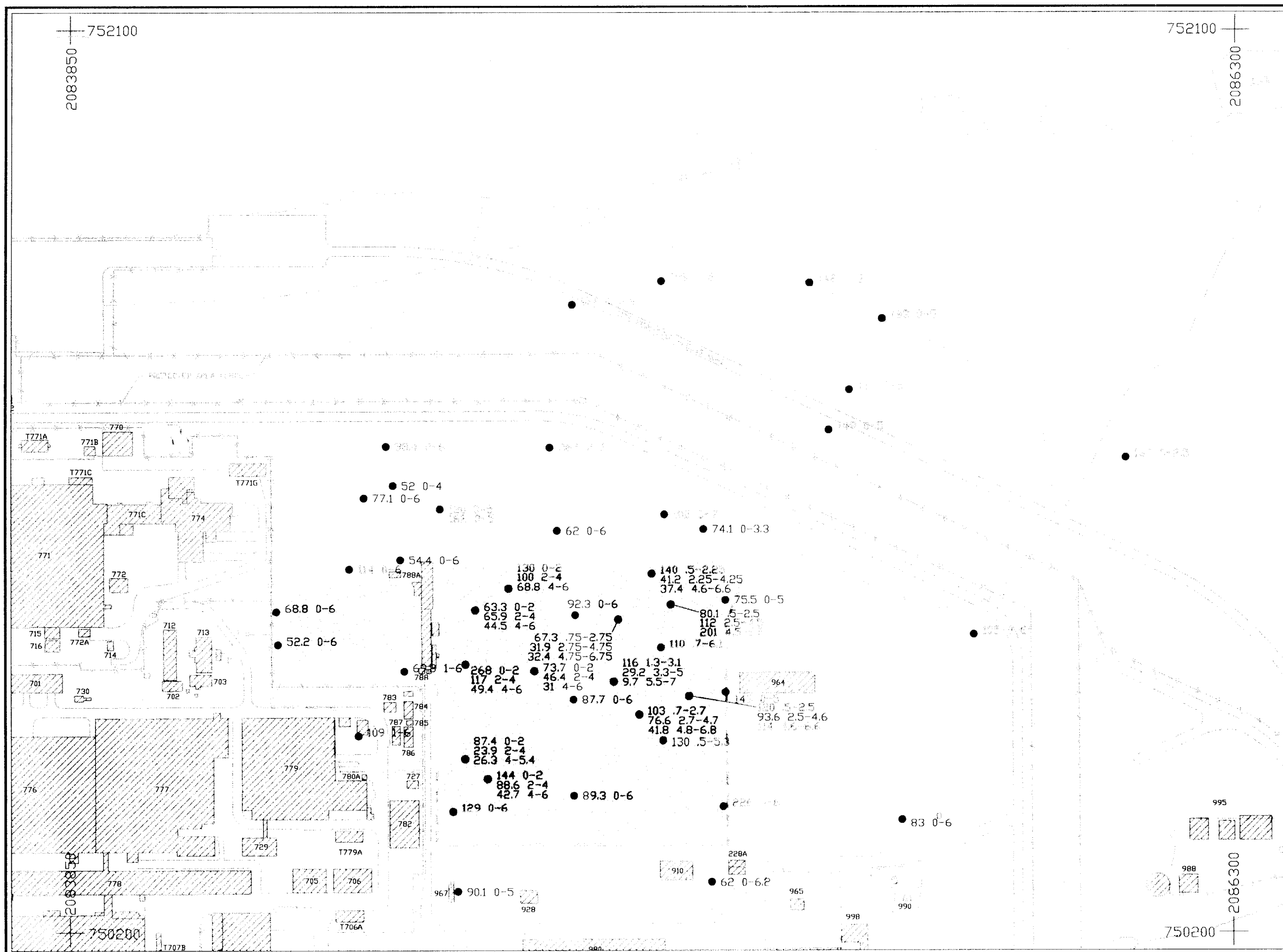

LEGEND

- Streams
- Paved Roads
- Buildings
- Fence
- OU4 Boundary
- Solar Evaporation Pond (SEP)
- ● Sample Location
- 74.1 Results in mg/kg
- 0-3.3 Depth Interval in Feet Below Ground Surface

NOTES

1. Results in red exceed the background level of 93.87 mg/kg

100 0 100 200 300 FEET

PREPARED FOR

U.S. DEPARTMENT OF ENERGY

ROCKY FLATS PLANT
GOLDEN, COLORADO

Figure II.3.4-2

Solar Evaporation Ponds
Operable Unit No. 4, IM/IRA EA DD
Subsurface Analytical Results
Barium (0-6')

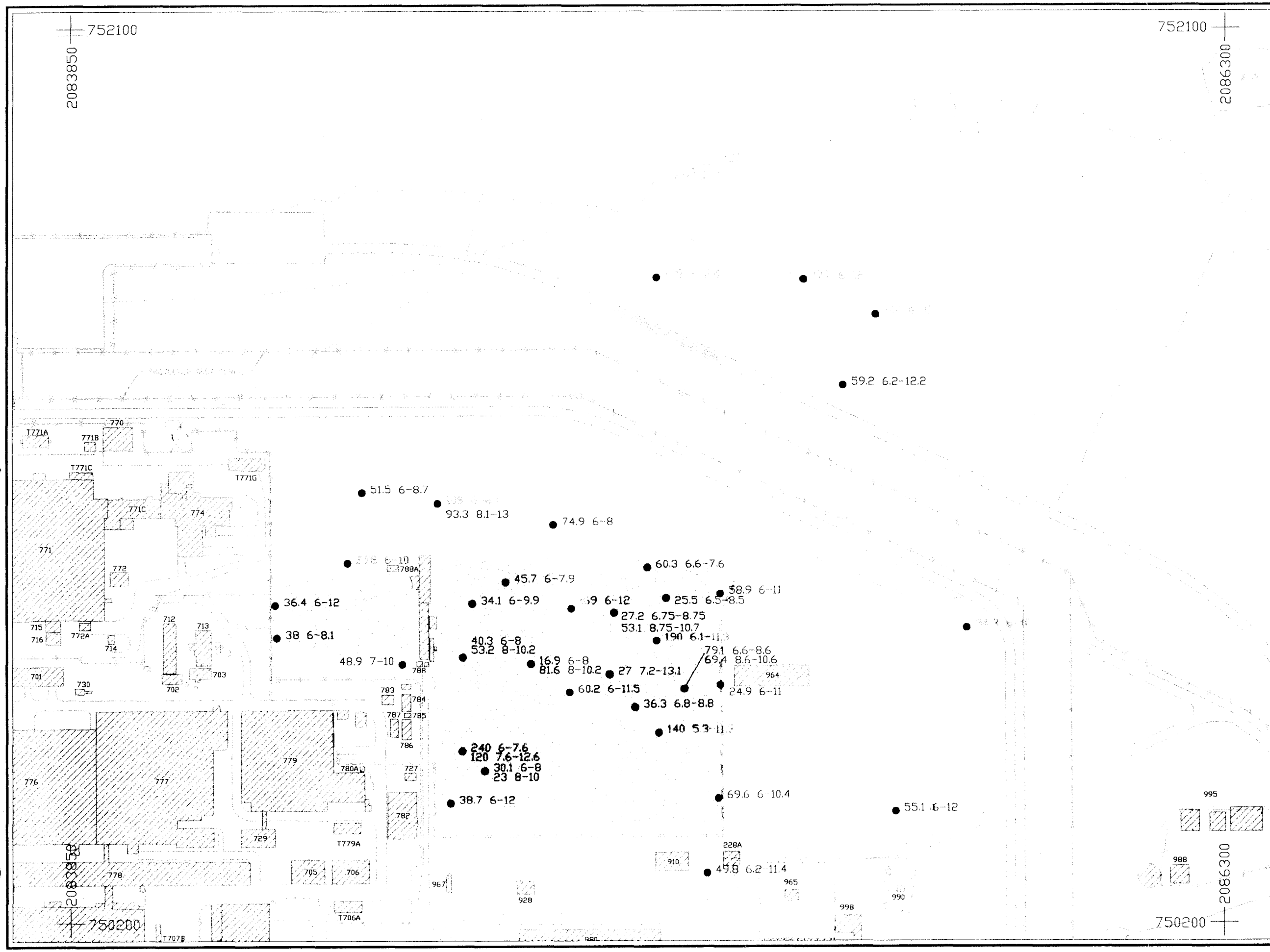

LEGEND

- Streams
- Paved Roads
- Buildings
- Fence
- OU4 Boundary
- Solar Evaporation Pond (SEP)
- ● Sample Location
- 59.2 Results in mg/kg
- 6.2-12.2 Depth Interval in Feet Below Ground Surface

NOTES

1. Results in red exceed the background level of 93.87 mg/kg

100 0 100 200 300 FEET

PREPARED FOR

U.S. DEPARTMENT OF ENERGY

ROCKY FLATS PLANT
GOLDEN, COLORADO

Figure II.3.4-3

Solar Evaporation Ponds
Operable Unit No. 4, IM/IRA EA DD
Subsurface Analytical Results
Barium (6-12')

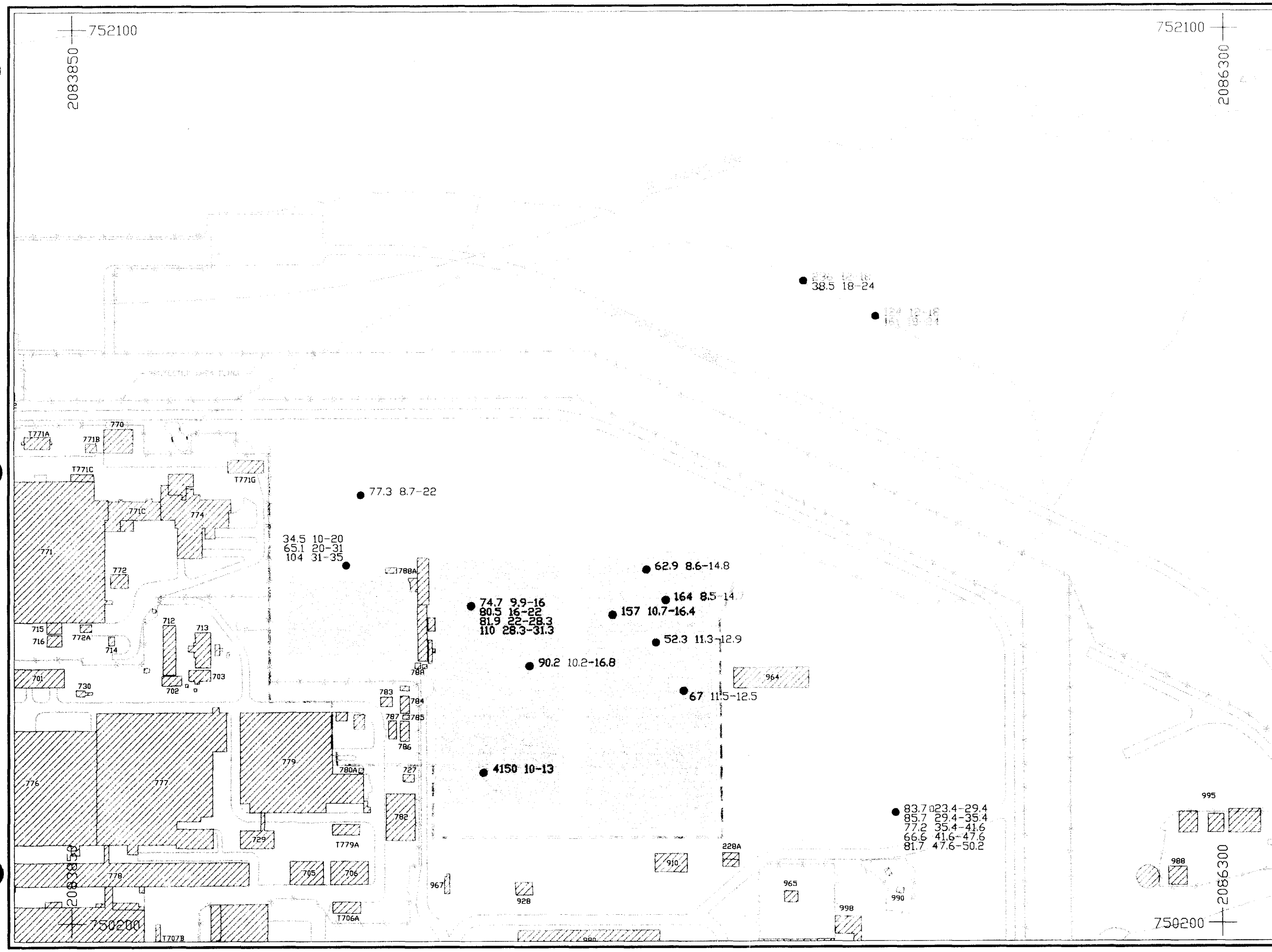

LEGEND

- Streams
- Paved Roads
- Buildings
- Fence
- OU4 Boundary
- Solar Evaporation Pond (SEP)
- ● Sample Location
- 124 Results in mg/kg
- 18-26 Depth Interval in Feet Below Ground Surface

NOTES

1. Results in red exceed the background level of 93.87 mg/kg

100 0 100 200 300 FEET

PREPARED FOR

U.S. DEPARTMENT OF ENERGY

ROCKY FLATS PLANT
GOLDEN, COLORADO

Figure II.3.4-4

Solar Evaporation Ponds
Operable Unit No. 4, IM/IRA EA DD
Subsurface Analytical Results
Barium (>12')

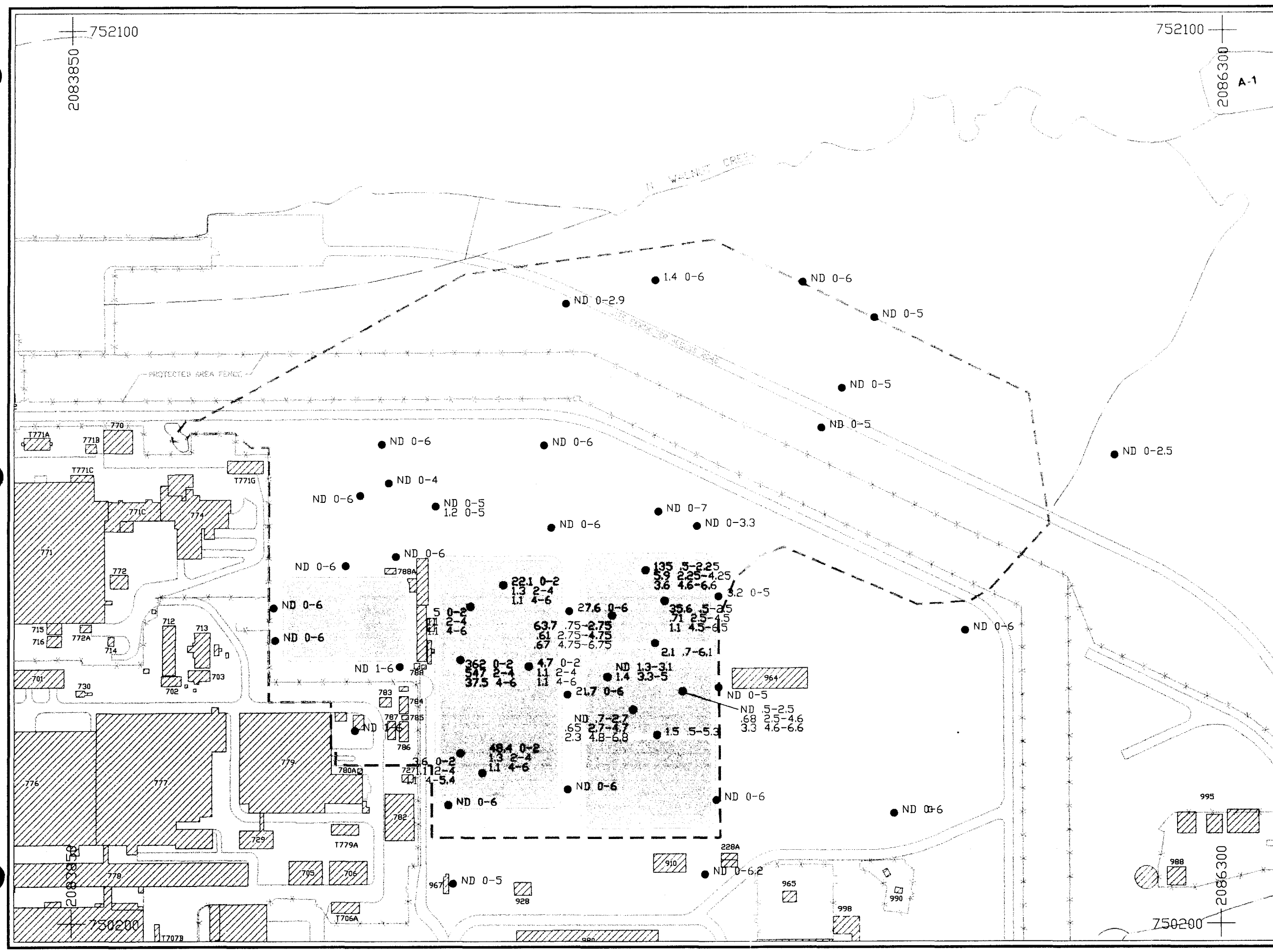

LEGEND

- Streams
- Paved Roads
- Buildings
- Fence
- OU4 Boundary
- Solar Evaporation Pond (SEP)
- ● Sample Location
- 1.4 Results in mg/kg
- ND Not Detected
- 0-6 Depth Interval in Feet Below Ground Surface

NOTES

1. Results in red exceed the background level of 2.3 mg/kg

100 0 100 200 300 FEET

PREPARED FOR

U.S. DEPARTMENT OF ENERGY

ROCKY FLATS PLANT
GOLDEN, COLORADO

Figure II.3.4-5

Solar Evaporation Ponds
Operable Unit No. 4, IM/IRA EA DD
Subsurface Analytical Results
Cadmium (0-6')

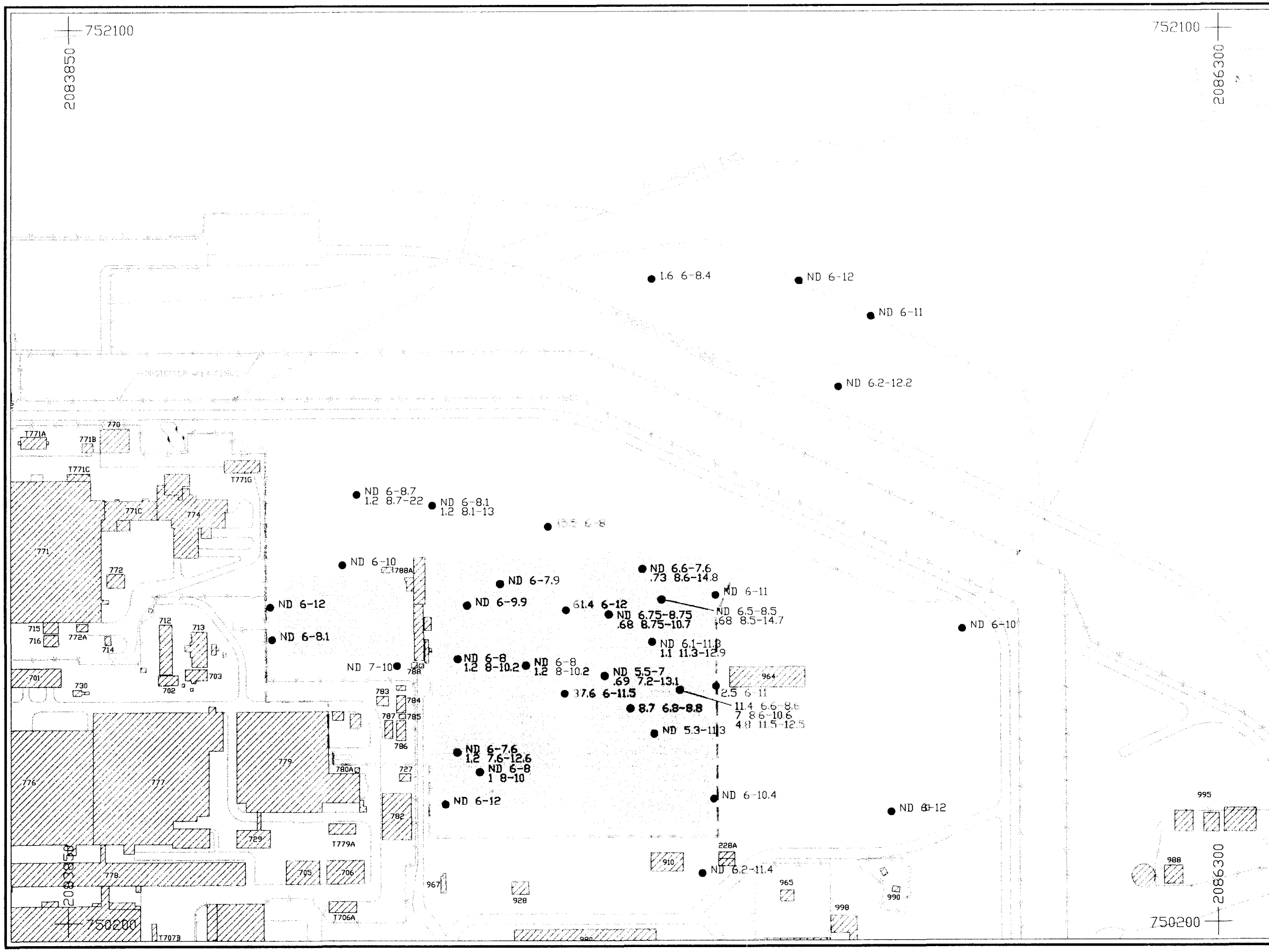

LEGEND

- Streams
- Paved Roads
- Buildings
- Fence
- OU4 Boundary
- Solar Evaporation Pond (SEP)
- ● Sample Location
- 15.5 Results in mg/kg
- ND Not Detected
- 6-8 Depth Interval in Feet Below Ground Surface

NOTES

1. Results in red exceed the background level of
2. Results in red are above the

100 0 100 200 300 FEET

PREPARED FOR

U.S. DEPARTMENT OF ENERGY

ROCKY FLATS PLANT
GOLDEN, COLORADO

Figure II.3.4-6

Solar Evaporation Ponds
Operable Unit No. 4, IM/IRA EA DD
Subsurface Analytical Results
Cadmium (6-12')

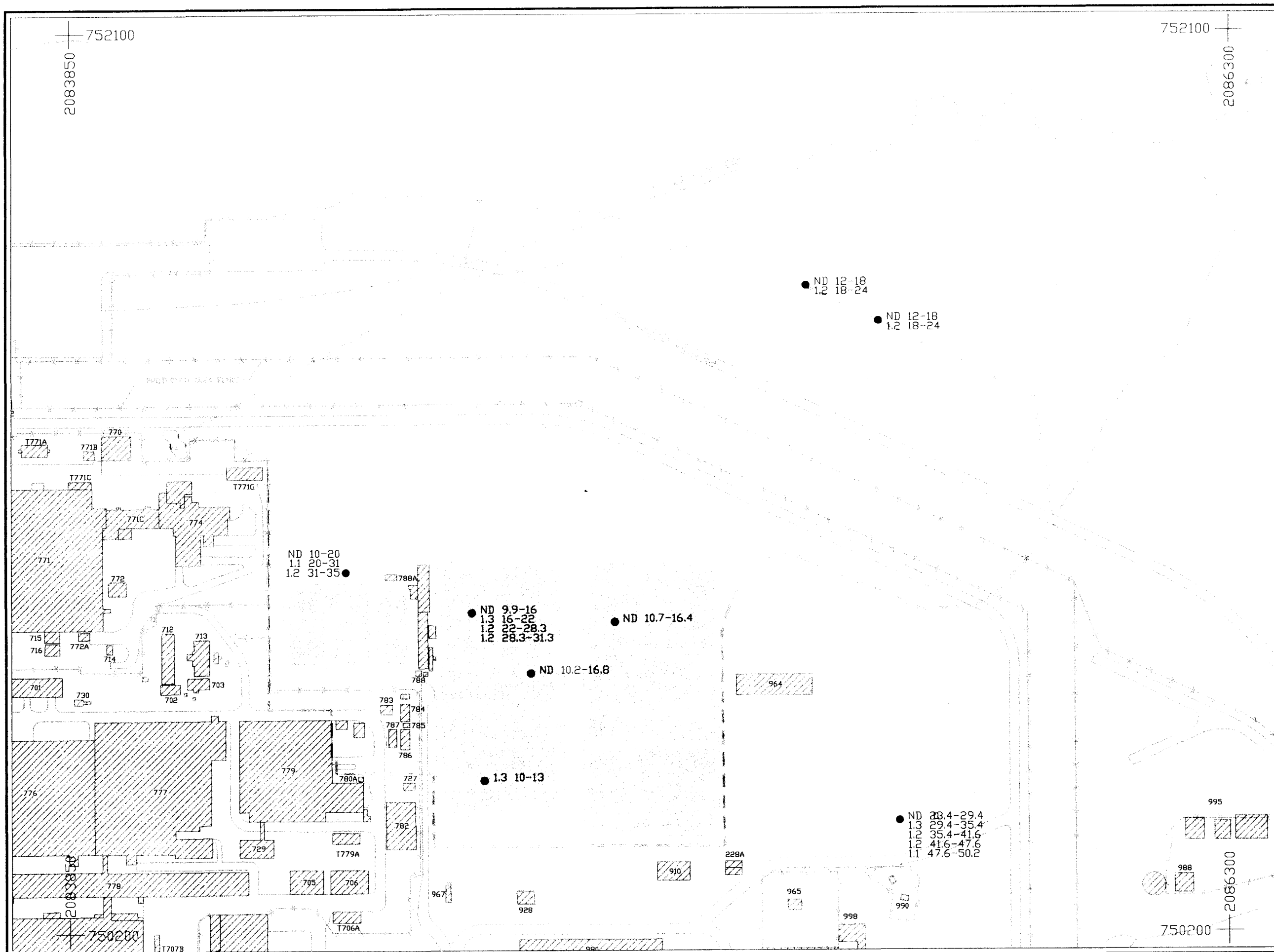

LEGEND

- Streams
- Paved Roads
- Buildings
- Fence
- OU4 Boundary
- Solar Evaporation Pond (SEP)
- ● Sample Location
- 1.2 Results in mg/kg
- ND Not Detected
- 18-24 Depth Interval in Feet Below Ground Surface

NOTES

1. Results in red exceed the background level of 2.3 mg/kg

100 0 100 200 300 FEET

PREPARED FOR

U.S. DEPARTMENT OF ENERGY

ROCKY FLATS PLANT
GOLDEN, COLORADO

Figure II.3.4-7

Solar Evaporation Ponds
Operable Unit No. 4, IM/IRA EA DD
Subsurface Analytical Results
Cadmium (>12')

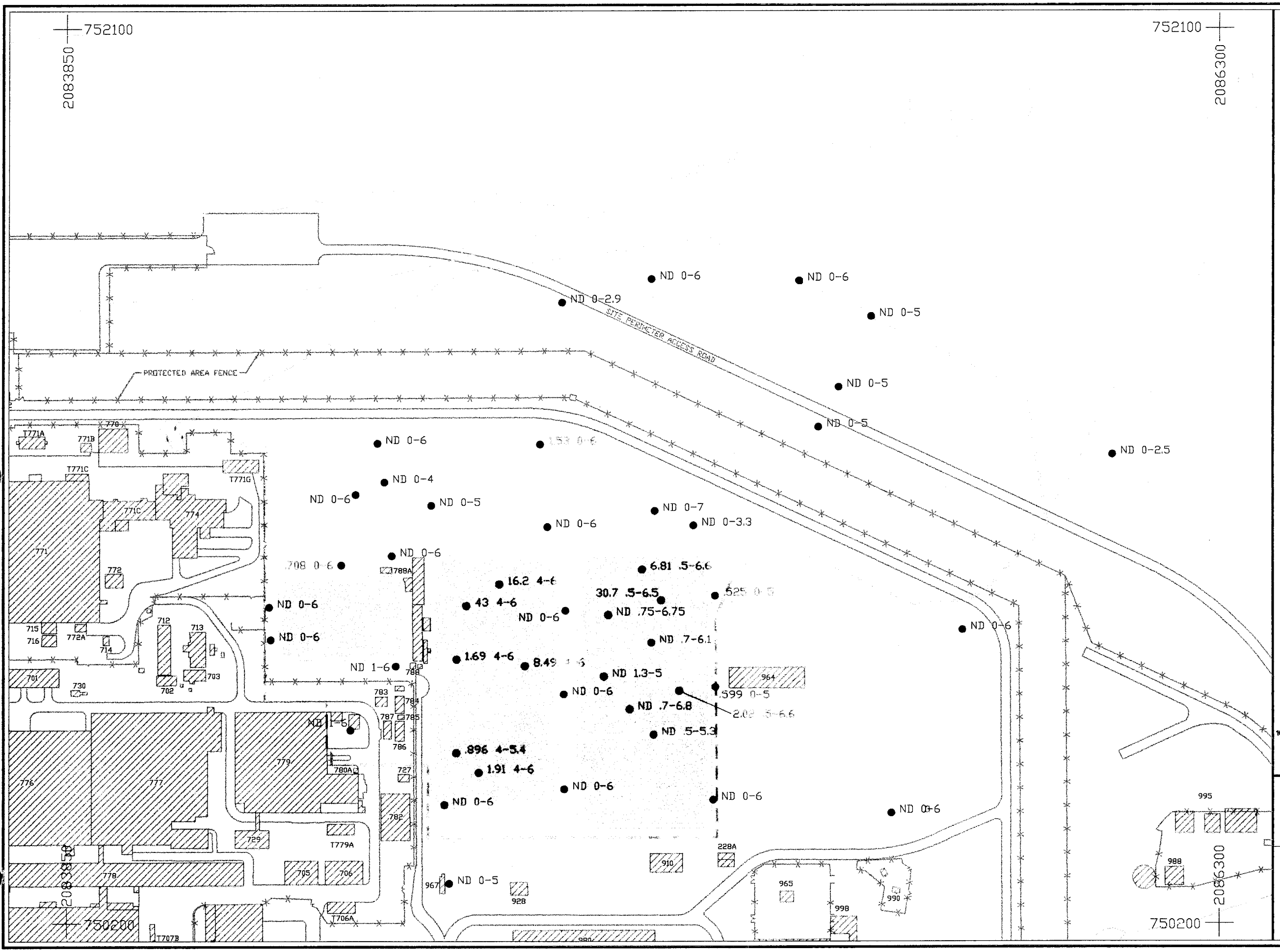

LEGEND

- Streams
- Paved Roads
- Buildings
- Fence
- OU4 Boundary
- Solar Evaporation Pond (SEP)
- ● Sample Location
- (.53) Results in mg/kg
- ND Not Detected
- (0-6) Depth Interval in Feet Below Ground Surface

NOTES

1. There are no background data for this constituent
2. Results in red are above the detection limit

100 0 100 200 300 FEET

PREPARED FOR

U.S. DEPARTMENT OF ENERGY

ROCKY FLATS PLANT
GOLDEN, COLORADO

Figure II.3.4-8

Solar Evaporation Ponds
Operable Unit No. 4, IM/IRA EA DD
Subsurface Analytical Results
Cyanide (0-6')

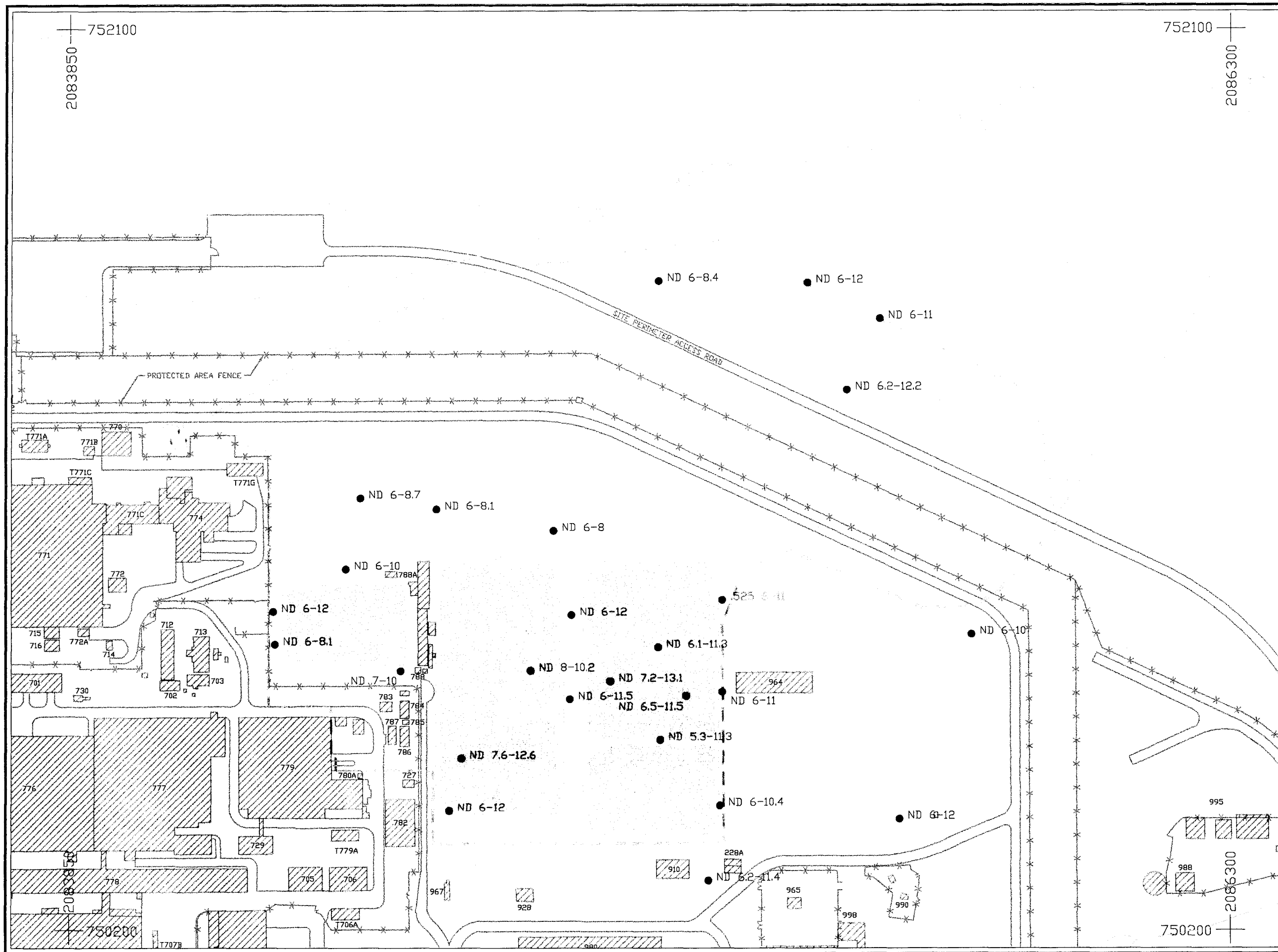

LEGEND

- Streams
- Paved Roads
- Buildings
- Fence
- OU4 Boundary
- Solar Evaporation Pond (SEP)
- ● Sample Location
- 525 Results in mg/kg
- ND Not Detected
- 9-11 Depth Interval in Feet Below Ground Surface

NOTES

1. There are no background data for this constituent
2. Results in red are above the detection limit. Results qualified with a "J" are estimated values below the detection limit.

100 0 100 200 300 FEET

PREPARED FOR

U.S. DEPARTMENT OF ENERGY

ROCKY FLATS PLANT
GOLDEN, COLORADO

Figure II.3.4-9

Solar Evaporation Ponds
Operable Unit No. 4, IM/IRA EA DD
Subsurface Analytical Results
Cyanide (6-12')

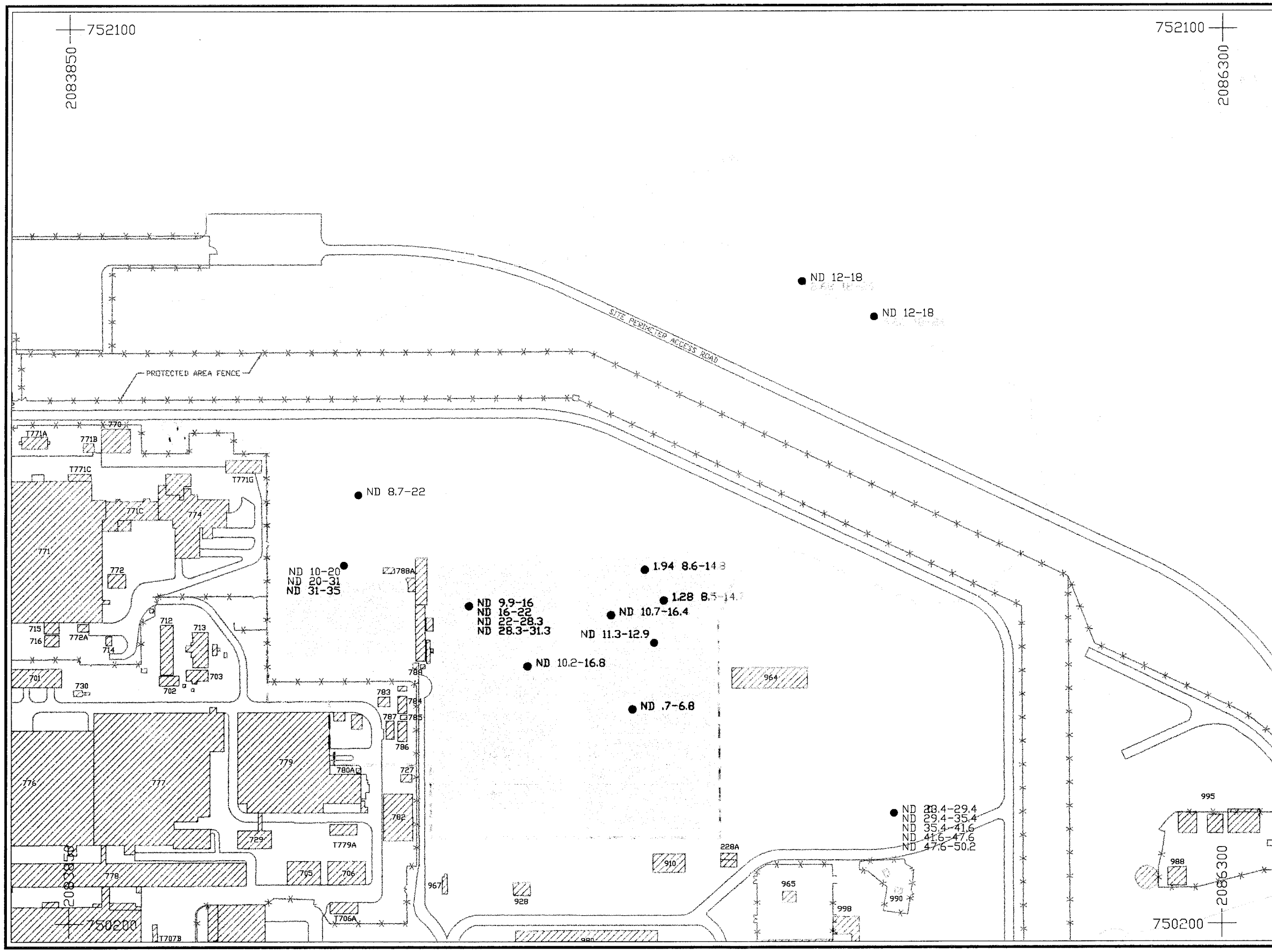

LEGEND

- Streams
- Paved Roads
- Buildings
- Fence
- OU4 Boundary
- Solar Evaporation Pond (SEP)
- ● Sample Location
- 2.68 Results in mg/kg
- ND Not Detected
- 19-24 Depth Interval in Feet Below Ground Surface

NOTES

1. There are no background data for this constituent
2. Results in red are above the detection limit. Results qualified with a "J" are estimated values below the detection limit.

100 0 100 200 300 FEET

PREPARED FOR

U.S. DEPARTMENT OF ENERGY

ROCKY FLATS PLANT
GOLDEN, COLORADO

Figure II.3.4-10

Solar Evaporation Ponds
Operable Unit No. 4, IM/IRA EA DD
Subsurface Analytical Results
Cyanide (> 12')

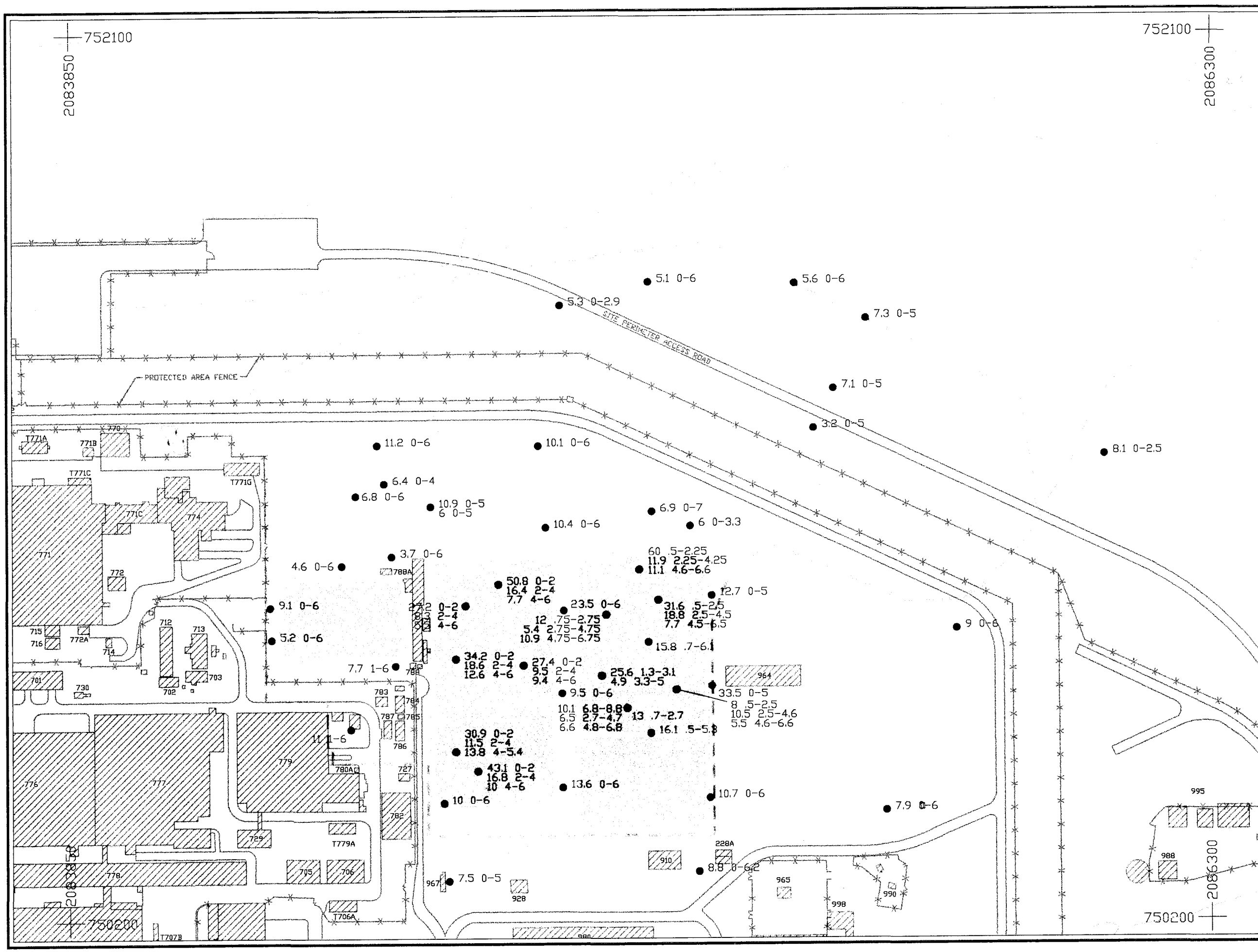

LEGEND

- Streams
- Paved Roads
- Buildings
- Fence
- OU4 Boundary
- Solar Evaporation Pond (SEP)
- ● Sample Location
- 5.1 Results in mg/kg
- 0-6 Depth Interval in Feet Below Ground Surface

NOTES

1. Results in red exceed the background level of 83.2 mg/kg

100 0 100 200 300 FEET

PREPARED FOR

U.S. DEPARTMENT OF ENERGY

ROCKY FLATS PLANT
GOLDEN, COLORADO

Figure II.3.4-11

Solar Evaporation Ponds
Operable Unit No. 4, IM/IRA EA DD
Subsurface Analytical Results
Lithium (0-6')

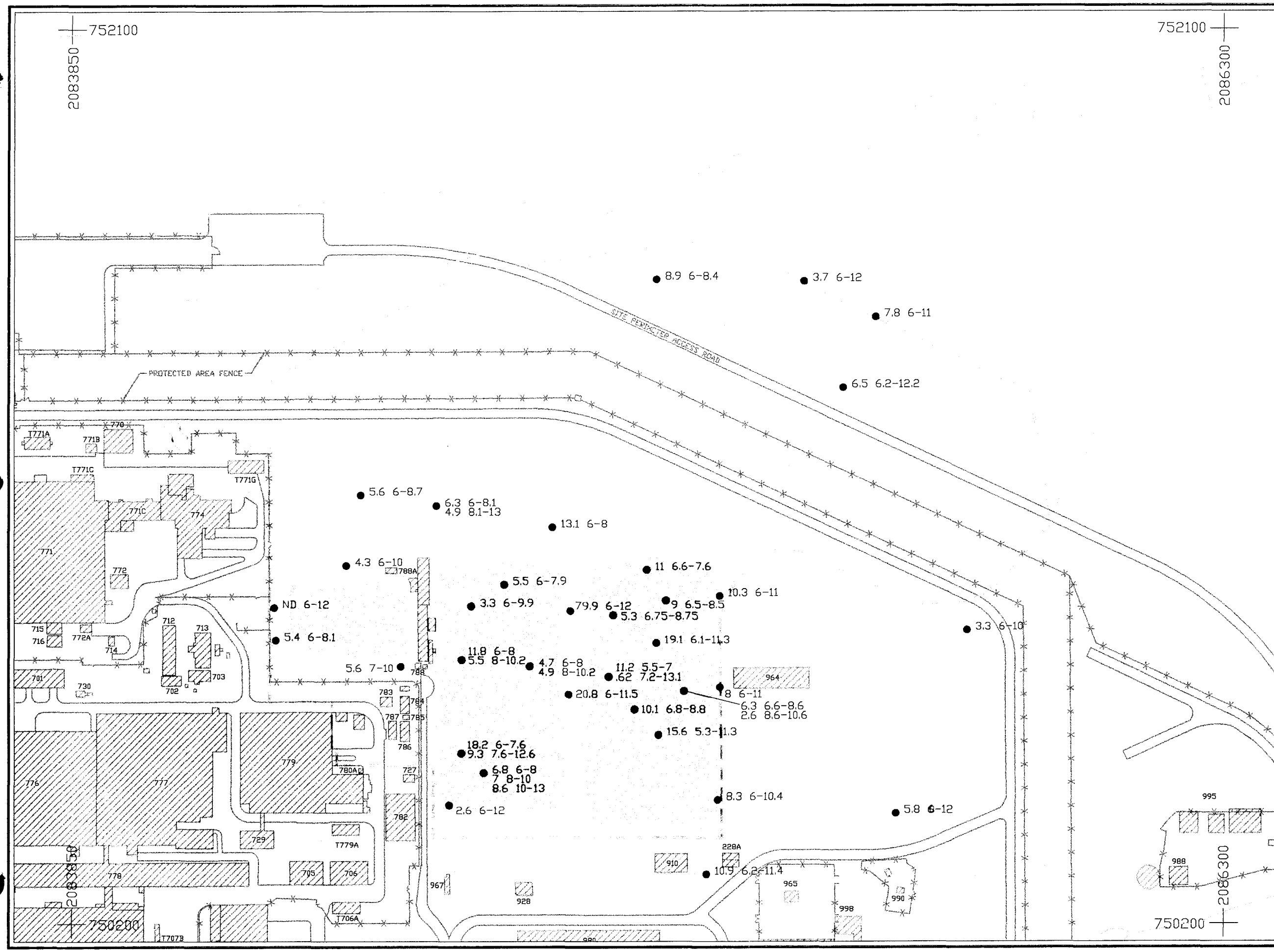

LEGEND

- Streams
- Paved Roads
- Buildings
- Fence
- OU4 Boundary
- Solar Evaporation Pond (SEP)
- ● Sample Location
- 5.6 Results in mg/kg
- 6-8.7 Depth Interval in Feet Below Ground Surface

NOTES

1. Results in red exceed the background level of 83.2 mg/kg

100 0 100 200 300 FEET

PREPARED FOR

U.S. DEPARTMENT OF ENERGY

ROCKY FLATS PLANT
GOLDEN, COLORADO

Figure II.3.4-12

Solar Evaporation Ponds
Operable Unit No. 4, IM/IRA EA DD
Subsurface Analytical Results
Lithium (6-12')

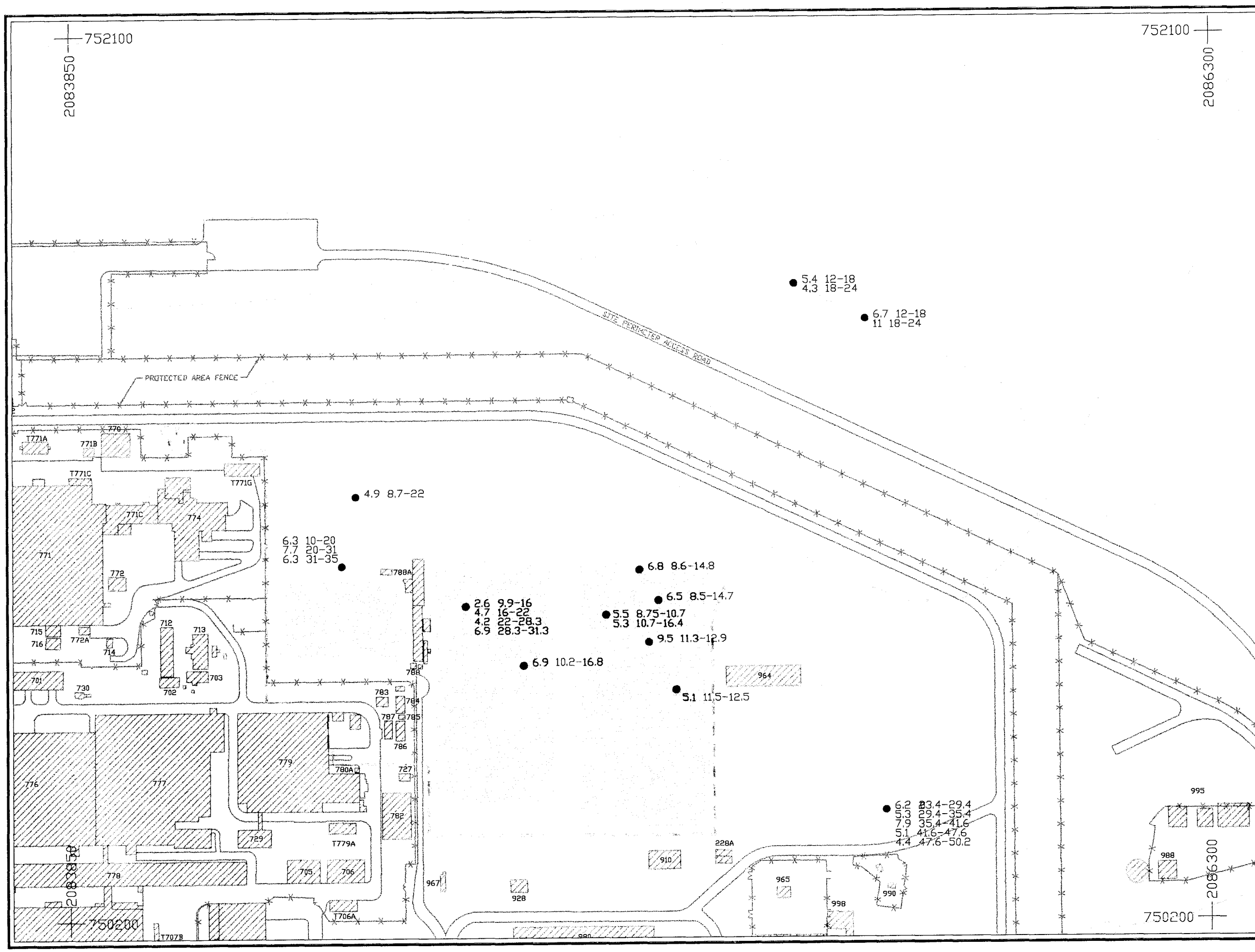

LEGEND

- Streams
- Paved Roads
- Buildings
- Fence
- OU4 Boundary
- Solar Evaporation Pond (SEP)
- ● Sample Location
- 5.1 Results in mg/kg
- 11.5-12.5 Depth Interval In Feet Below Ground Surface

NOTES

1. Results in red exceed the background level of 83.2 mg/kg

100 0 100 200 300 FEET

PREPARED FOR

U.S. DEPARTMENT OF ENERGY

ROCKY FLATS PLANT
GOLDEN, COLORADO

Figure II.3.4-13

Solar Evaporation Ponds
Operable Unit No. 4, IM/IRA EA DD
Subsurface Analytical Results
Lithium (> 12')

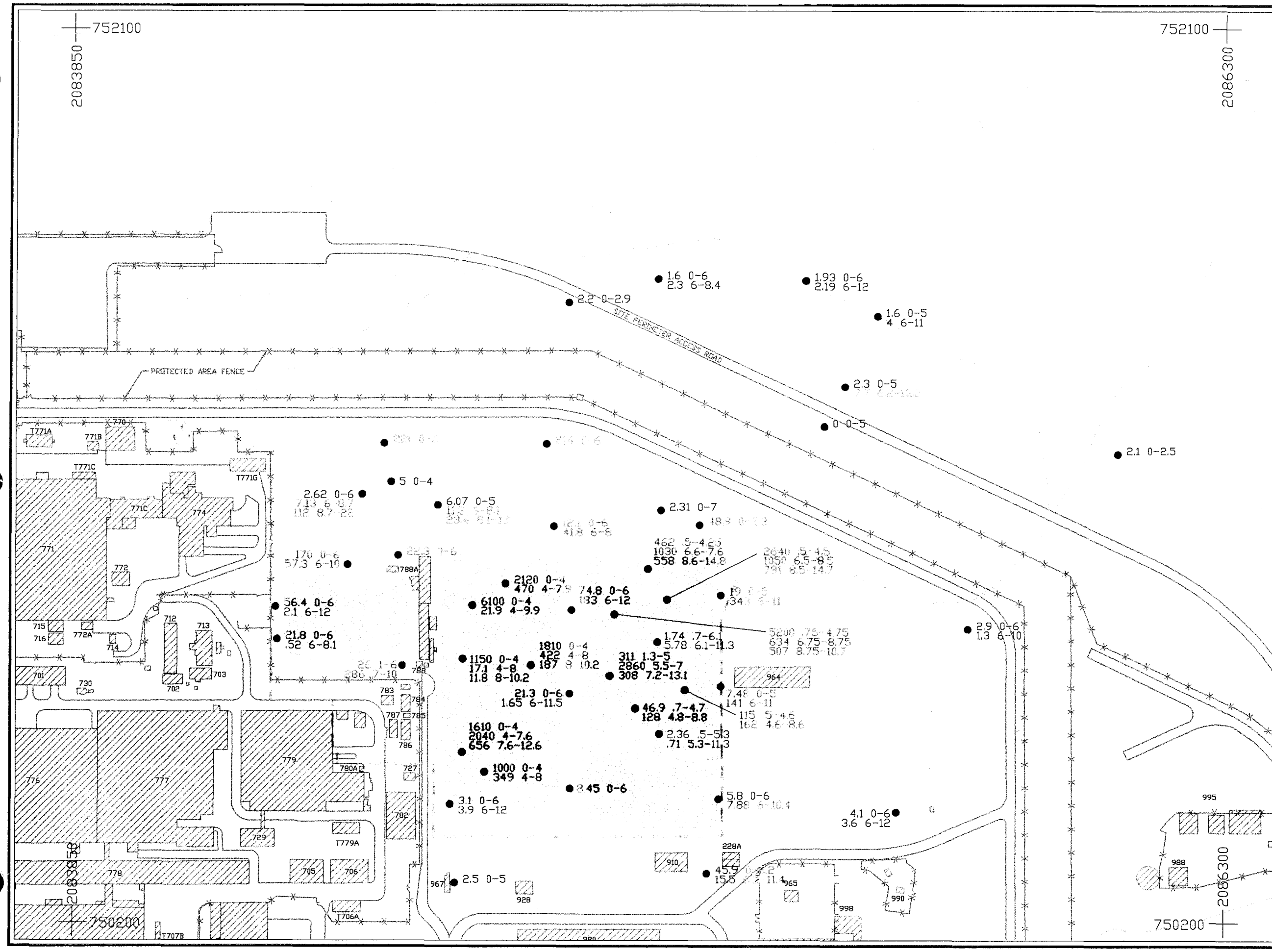

LEGEND

- Streams
- Paved Roads
- Buildings
- Fence
- OU4 Boundary
- Solar Evaporation Pond (SEP)
- ● Sample Location
- 2.31 Results in mg/kg
- 0-7 Depth Interval in Feet Below Ground Surface

NOTES

1. Results in red exceed the background level of 7.1 mg/kg

100 0 100 200 300 FEET

PREPARED FOR

U.S. DEPARTMENT OF ENERGY

ROCKY FLATS PLANT
GOLDEN, COLORADO

Figure II.3.4-14

Solar Evaporation Ponds
Operable Unit No. 4, IM/IRA EA DD
Subsurface Analytical Results
Nitrate/Nitrite (0-12')

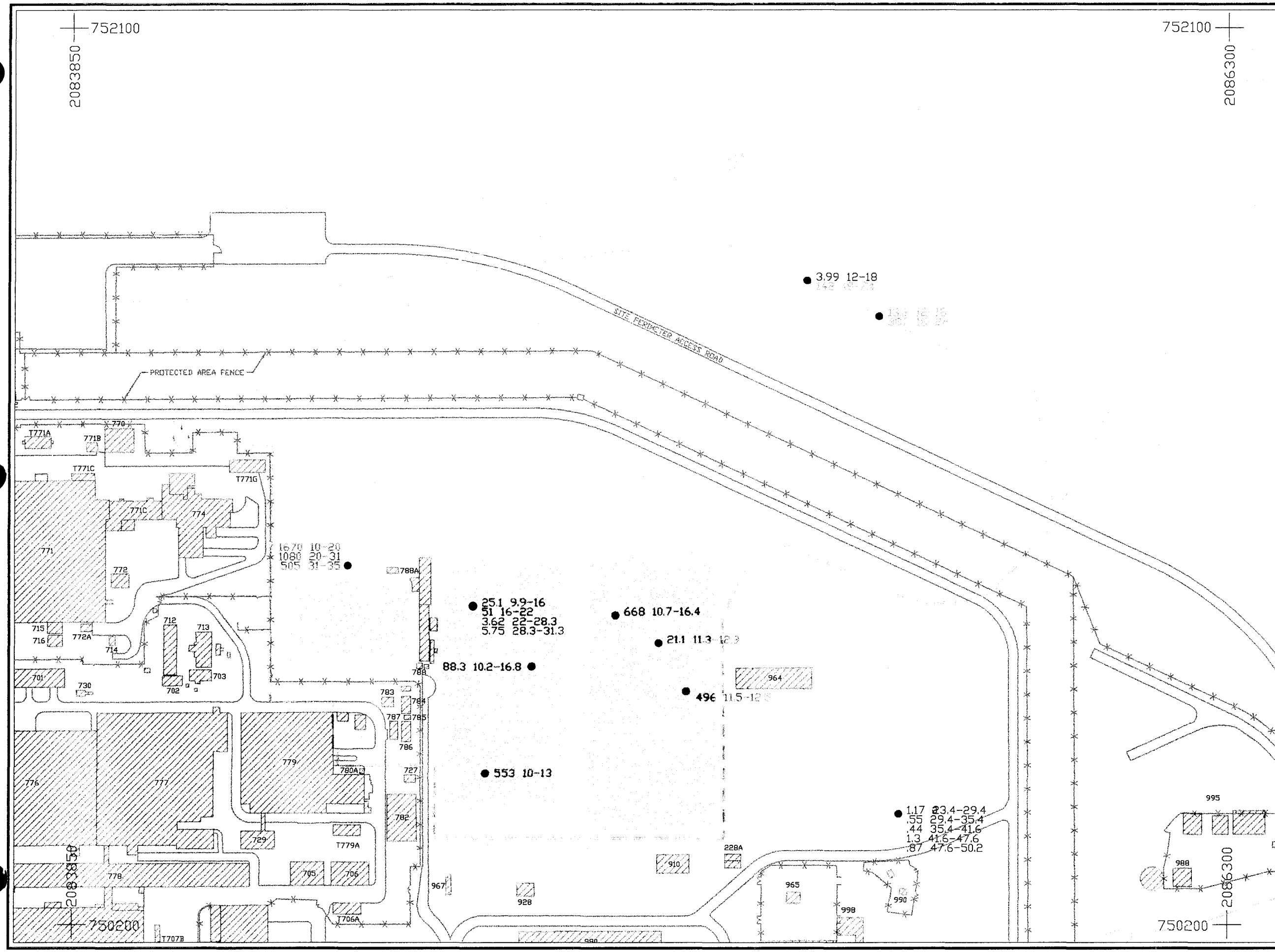

LEGEND

- Streams
- Paved Roads
- Buildings
- Fence
- OU4 Boundary
- Solar Evaporation Pond (SEP)
- ● Sample Location
- Results in mg/kg
- Depth Interval in Feet Below Ground Surface

NOTES

1. Results in red exceed the background level of 7.1 mg/kg

100 0 100 200 300 FEET

PREPARED FOR

U.S. DEPARTMENT OF ENERGY

ROCKY FLATS PLANT
GOLDEN, COLORADO

Figure II.3.4-15

Solar Evaporation Ponds
Operable Unit No. 4, IM/IRA EA DD
Subsurface Analytical Results
Nitrate/Nitrite (>12')

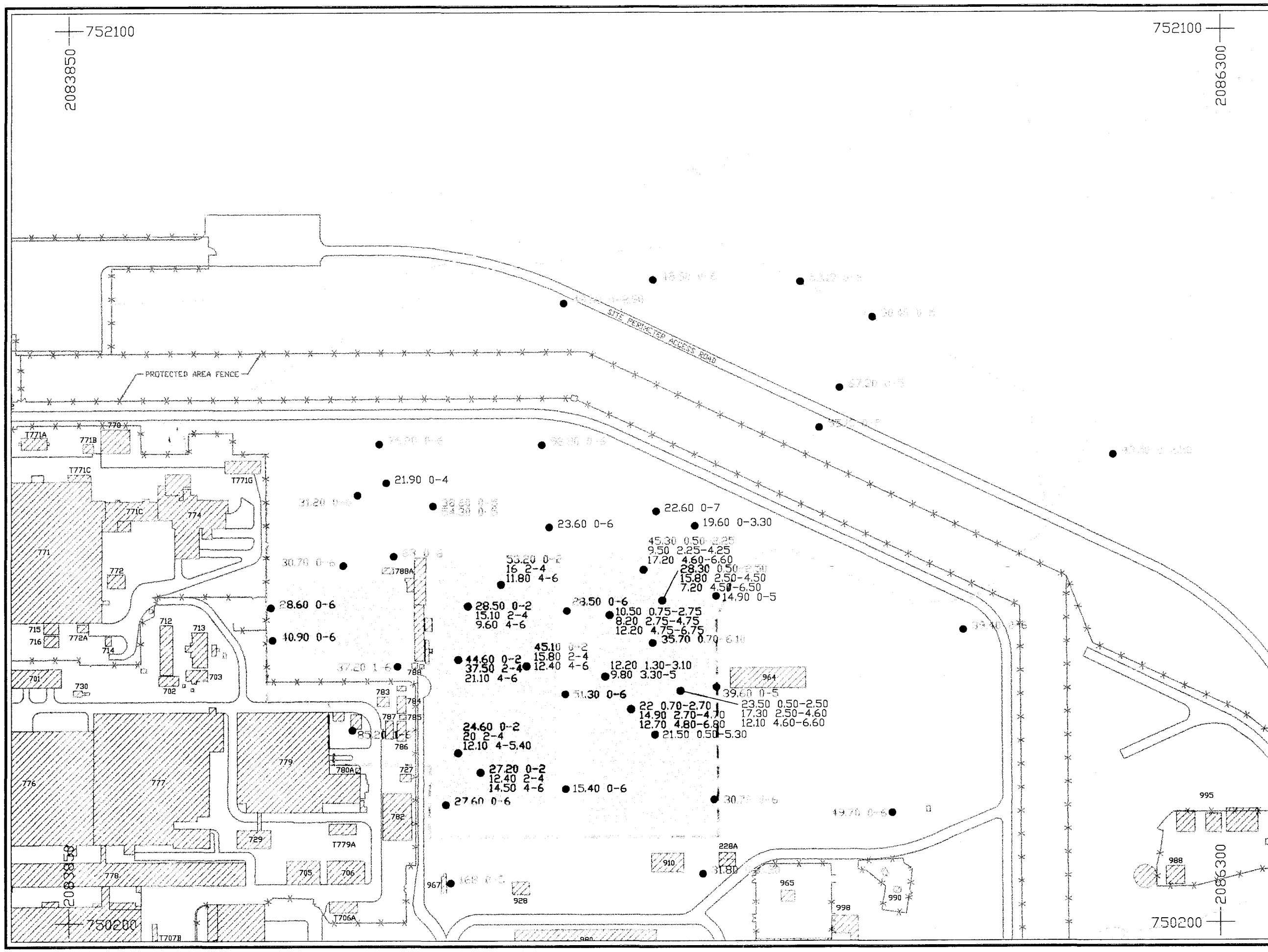

LEGEND

- Streams
- Paved Roads
- Buildings
- Fence
- OU4 Boundary
- Solar Evaporation Pond (SEP)
- ● Sample Location
- 23.60 Results in mg/kg
- 0-6 Depth Interval in Feet Below Ground Surface

NOTES

1. Results in red exceed the background level of 23.64 mg/kg

100 0 100 200 300 FEET

PREPARED FOR

U.S. DEPARTMENT OF ENERGY

ROCKY FLATS PLANT
GOLDEN, COLORADO

Figure II.3.4-16

Solar Evaporation Ponds
Operable Unit No. 4, IM/IRA EA DD
Subsurface Analytical Results
Zinc (0-6')

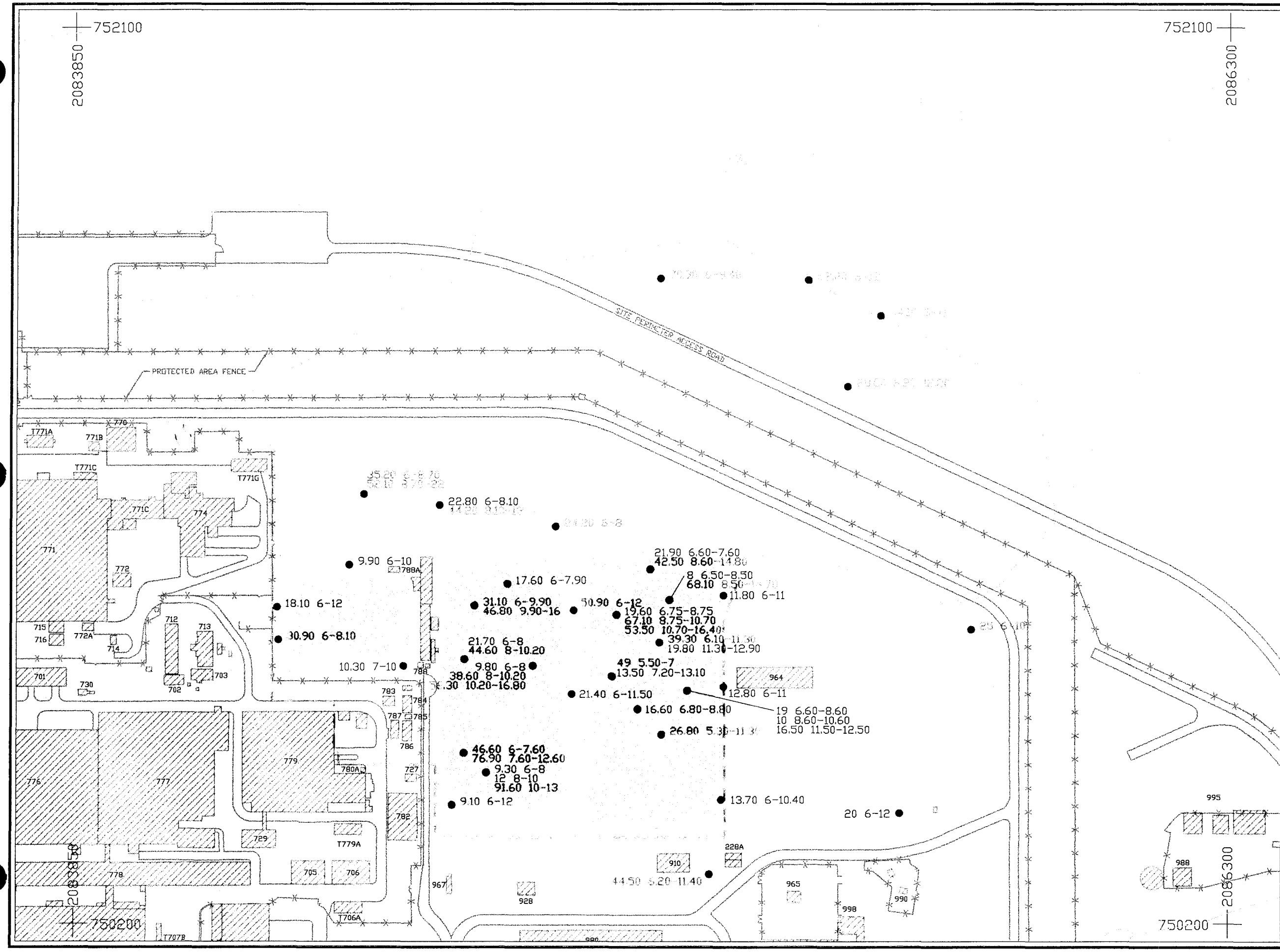

LEGEND

- Streams
- Paved Roads
- Buildings
- Fence
- OU4 Boundary
- Solar Evaporation Pond (SEP)
- ● Sample Location
- 21.20 Results in mg/kg
- 6-8 Depth Interval in Feet Below Ground Surface

NOTES

1. Results in red exceed the background level of 23.64 mg/kg

100 0 100 200 300 FEET

PREPARED FOR

U.S. DEPARTMENT OF ENERGY

ROCKY FLATS PLANT
GOLDEN, COLORADO

Figure II.3.4-17

Solar Evaporation Ponds
Operable Unit No. 4, IM/IRA EA DD
Subsurface Analytical Results
Zinc (6-12')

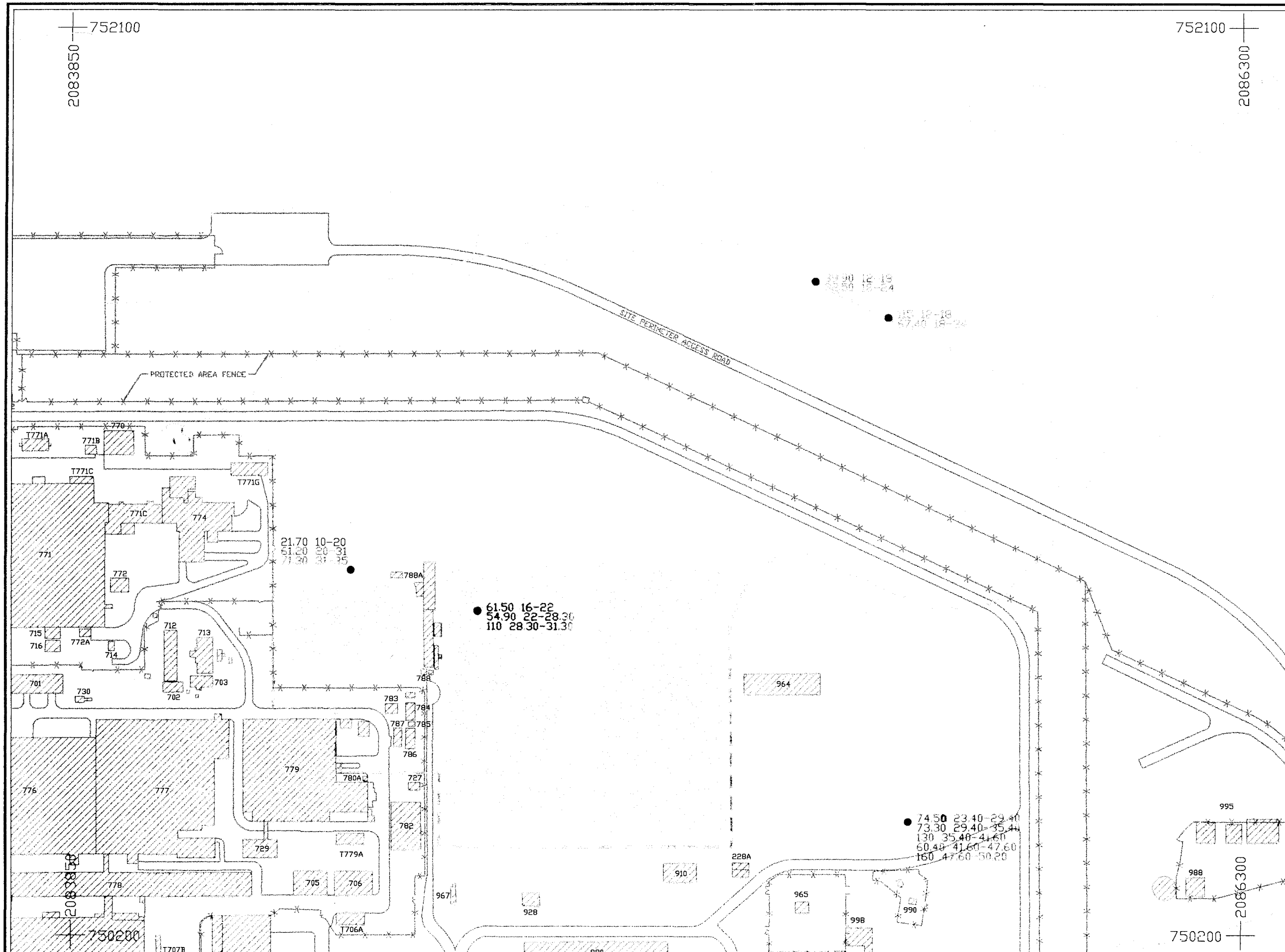

LEGEND

- Streams
- Paved Roads
- Buildings
- Fence
- OU4 Boundary
- Solar Evaporation Pond (SEP)
- Sample Location
- Results in mg/kg
- Depth Interval in Feet Below Ground Surface

NOTES

1. Results in red exceed the background level of 23.64 mg/kg

100 0 100 200 300 FEET

PREPARED FOR

U.S. DEPARTMENT OF ENERGY

ROCKY FLATS PLANT
GOLDEN, COLORADO

Figure II.3.4-18

Solar Evaporation Ponds
Operable Unit No. 4, IM/IRA EA DD
Subsurface Analytical Results
Zinc (> 12')

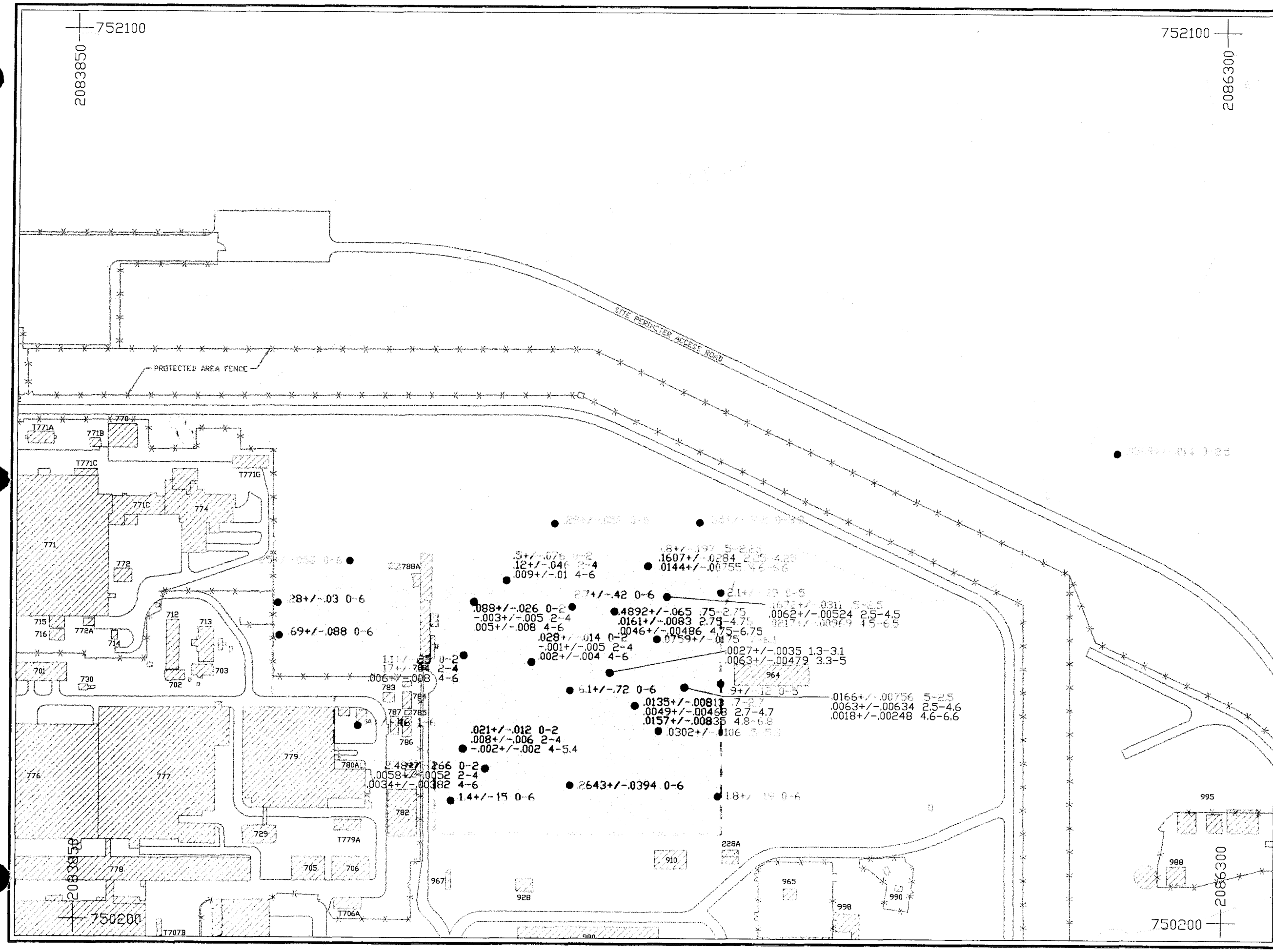

LEGEND

- Streams
- Paved Roads
- Buildings
- Fence
- OU4 Boundary
- Solar Evaporation Pond (SEP)
- ● Sample Location
- Result and Counting Error in pCi/g
- Depth Interval in Feet Below Ground Surface

NOTES

1. Results in red exceed the background level of 0.01 pCi/g

100 0 100 200 300 FEET

PREPARED FOR

U.S. DEPARTMENT OF ENERGY

ROCKY FLATS PLANT
GOLDEN, COLORADO

Figure II.3.4-19

Solar Evaporation Ponds
Operable Unit No. 4, IM/IRA EA DD
Subsurface Analytical Results
Americium 241 (0-6')

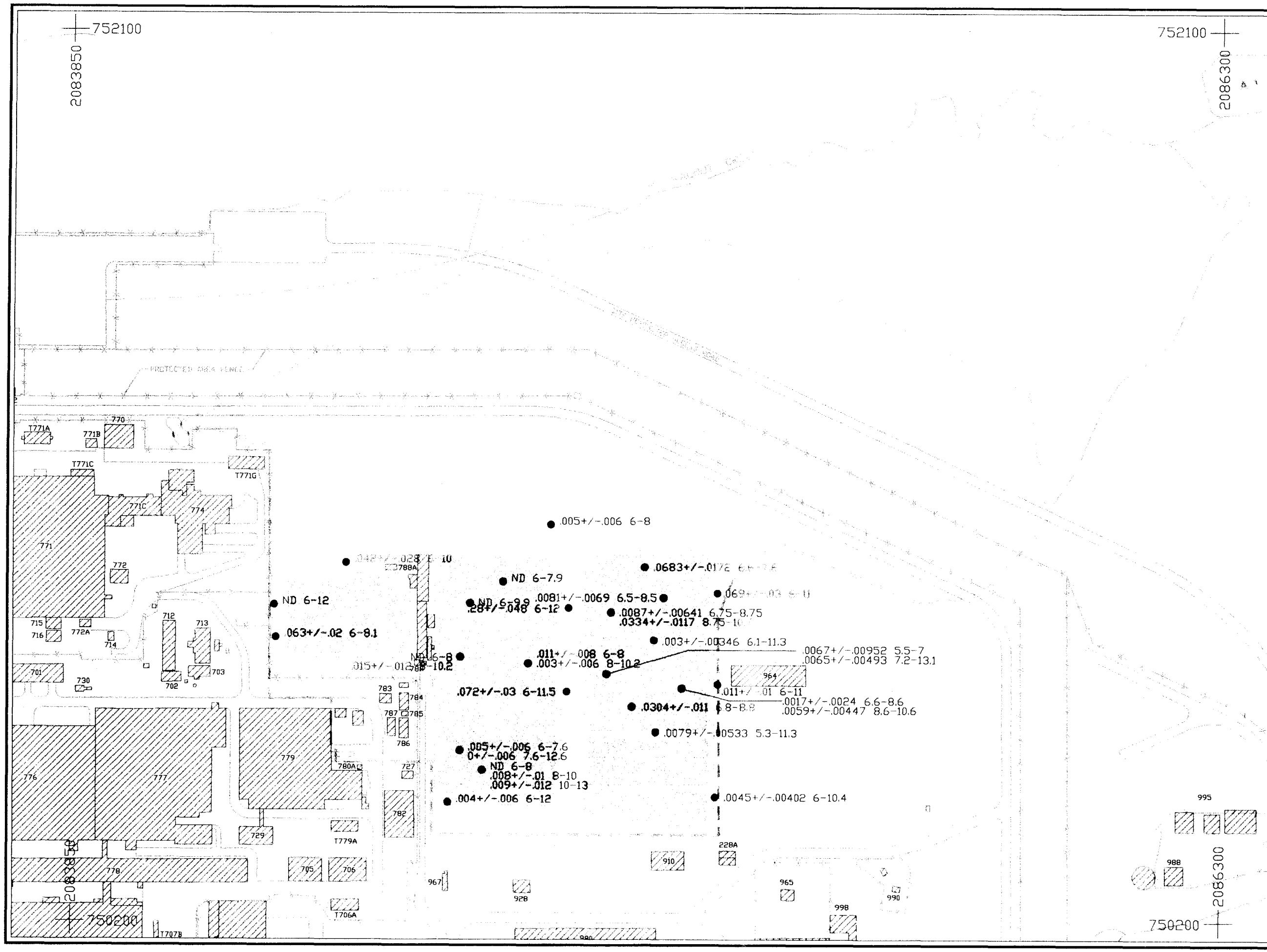

LEGEND

- Streams
- Paved Roads
- Buildings
- Fence
- OU4 Boundary
- Solar Evaporation Pond (SEP)
- ● Sample Location
- .005+/-.006 Result and Counting Error in pCi/g
- ND Not Detected
- 6-8 Depth Interval in Feet Below Ground Surface

NOTES

1. Results in red exceed the background level of 0.01 pCi/g

100 0 100 200 300 FEET

PREPARED FOR

U.S. DEPARTMENT OF ENERGY

ROCKY FLATS PLANT
GOLDEN, COLORADO

Figure II.3.4-20

Solar Evaporation Ponds
Operable Unit No. 4, IM/IRA EA DD
Subsurface Analytical Results
Americium 241 (6-12')

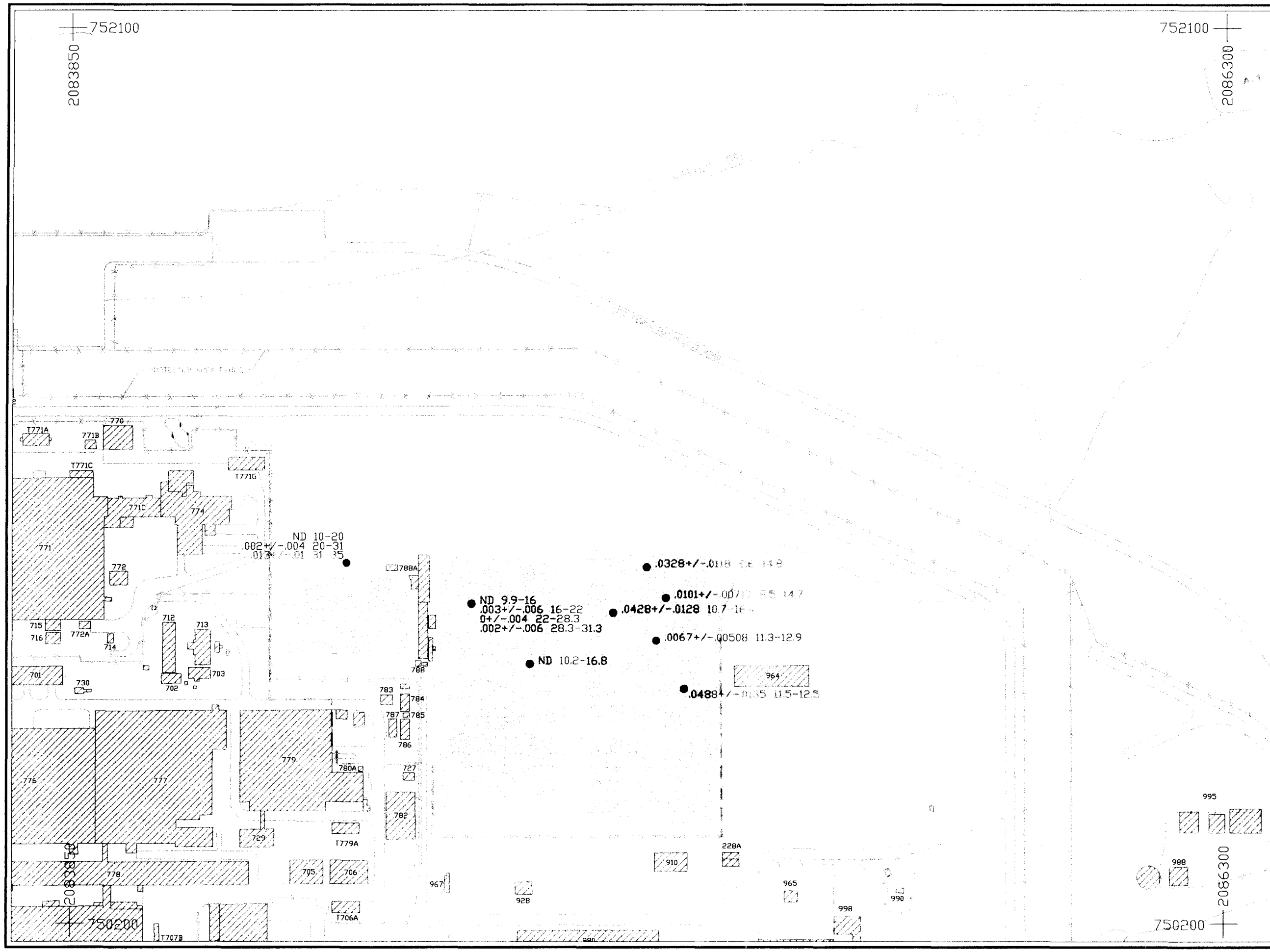

LEGEND

- Streams
- Paved Roads
- Buildings
- Fence
- OU4 Boundary
- Solar Evaporation Pond (SEP)
- ● Sample Location
- .003+/-.006 Result and Counting Error in pCi/g
- ND Not Detected
- 16-22 Depth Interval In Feet Below Ground Surface

NOTES

1. Results in red exceed the background level of 0.01 pCi/g

100 0 100 200 300 FEET

PREPARED FOR

U.S. DEPARTMENT OF ENERGY

ROCKY FLATS PLANT
GOLDEN, COLORADO

Figure II.3.4-21

Solar Evaporation Ponds
Operable Unit No. 4, IM/IRA EA DD
Subsurface Analytical Results
Americium 241 (> 12')

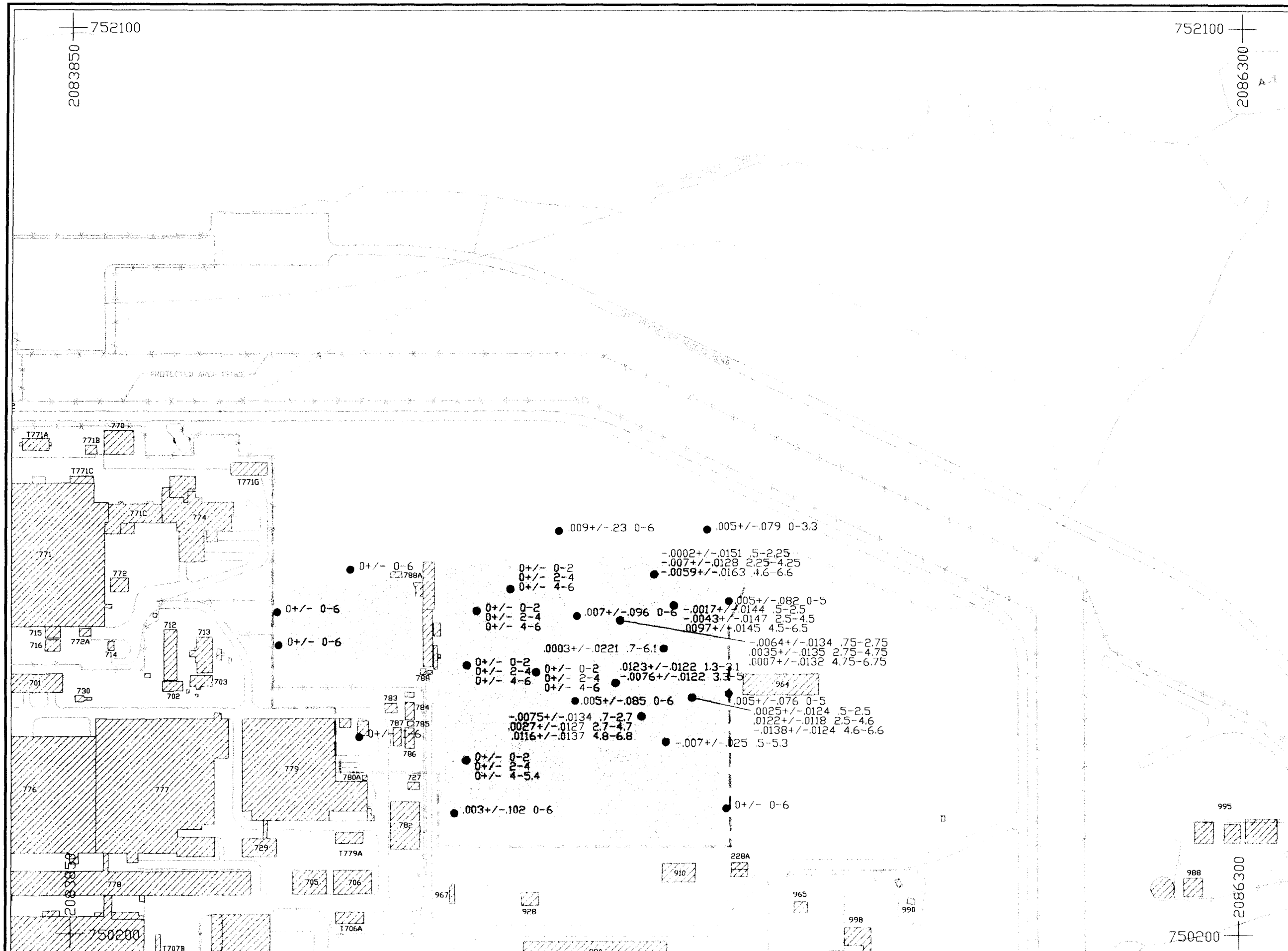

LEGEND

- Streams
- Paved Roads
- Buildings
- Fence
- OU4 Boundary
- Solar Evaporation Pond (SEP)
- ● Sample Location
- .009+/-.23 Result and Counting Error in pCi/g pCi/l
- ND Not Detected
- 0-6 Depth Interval in Feet Below Ground Surface

NOTES

1. There are no background data for this constituent
2. Results in red are above the detection limit. Results qualified with a "J" are estimated values below the detection limit.

100 0 100 200 300 FEET

PREPARED FOR

U.S. DEPARTMENT OF ENERGY

ROCKY FLATS PLANT
GOLDEN, COLORADO

Figure II.3.4-22

Solar Evaporation Ponds
Operable Unit No. 4, IM/IRA EA DD
Subsurface Analytical Results
Cesium-134 (0-6')

LEGEND

- Streams
- Paved Roads
- Buildings
- Fence
- OU4 Boundary
- Solar Evaporation Pond (SEP)
- ● Sample Location
- .003+/-.105 Result and Counting Error in pCi/g
- ND Not Detected
- 6-8 Depth Interval in Feet Below Ground Surface

NOTES

1. There are no background data for this constituent
2. Results in red are above the detection limit. Results qualified with a "J" are estimated values below the detection limit.

100 0 100 200 300 FEET

PREPARED FOR

U.S. DEPARTMENT OF ENERGY

ROCKY FLATS PLANT
GOLDEN, COLORADO

Figure II.3.4-23

Solar Evaporation Ponds
Operable Unit No. 4, IM/IRA EA DD
Subsurface Analytical Results
Cesium-134 (6-12')

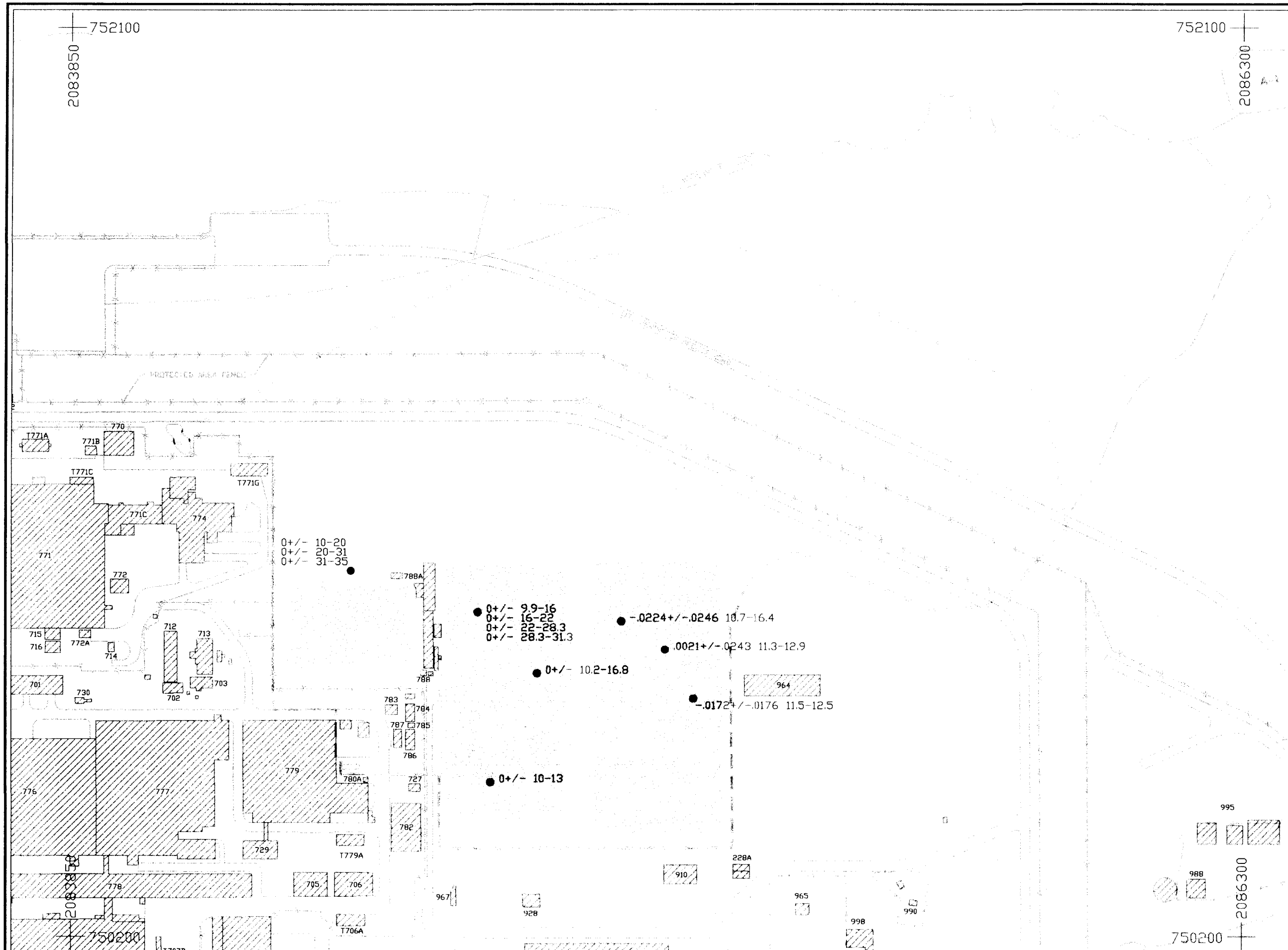

LEGEND

- Streams
- Paved Roads
- Buildings
- Fence
- OU4 Boundary
- Solar Evaporation Pond (SEP)
- ● Sample Location
- .0021+/-.0246 Result and Counting Error in pCi/g
- ND Not Detected
- 11.3-12.9 Depth Interval in Feet Below Ground Surface

NOTES

1. There are no background data for this constituent
2. Results in red are above the detection limit. Results qualified with a "J" are estimated values below the detection limit.

100 0 100 200 300 FEET

PREPARED FOR

U.S. DEPARTMENT OF ENERGY

ROCKY FLATS PLANT
GOLDEN, COLORADO

Figure II.3.4-24

Solar Evaporation Ponds
Operable Unit No. 4, IM/IRA EA DD
Subsurface Analytical Results
Cesium-134 (> 12')

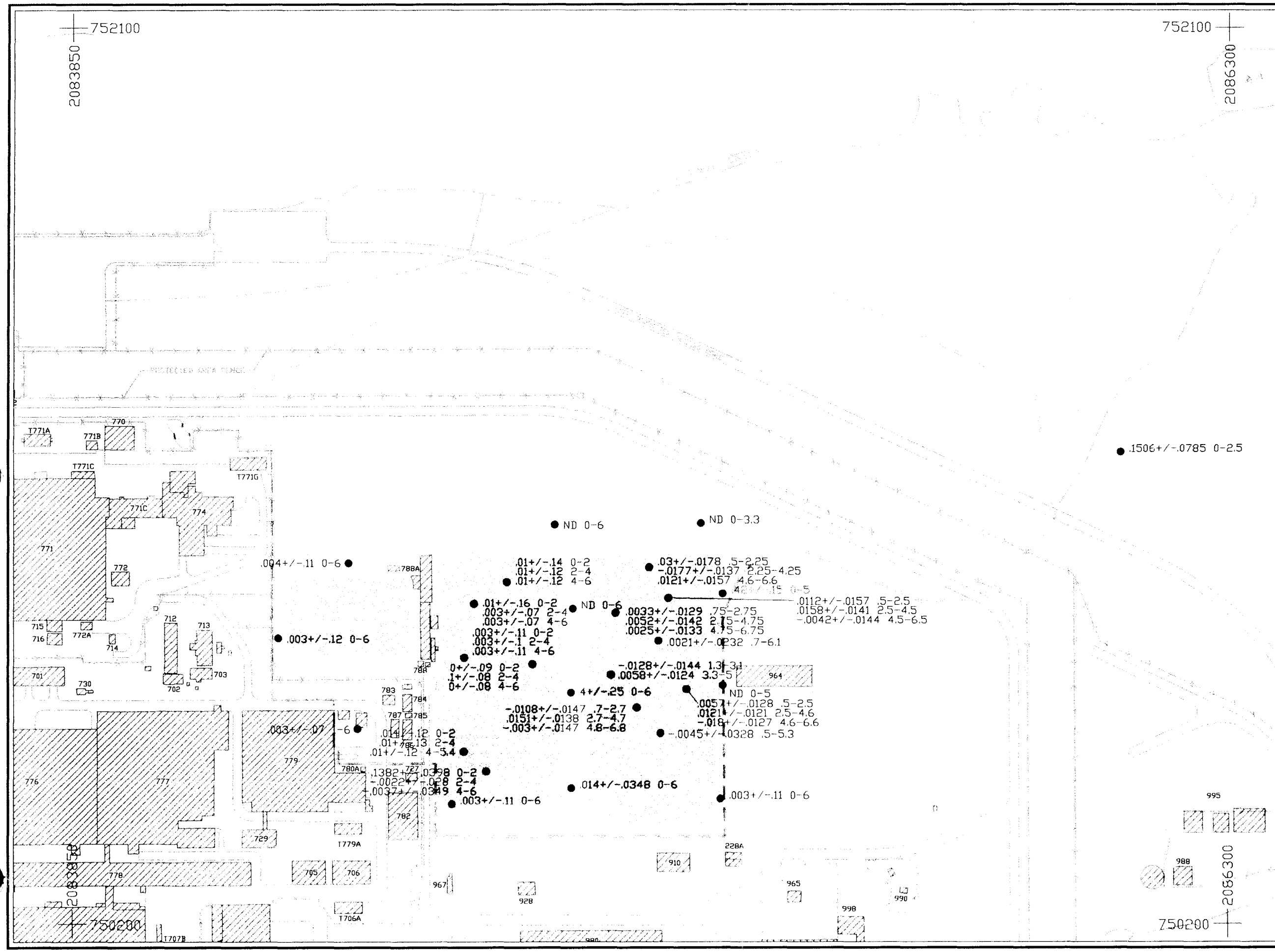

LEGEND

- Streams
- Paved Roads
- Buildings
- Fence
- OU4 Boundary
- Solar Evaporation Pond (SEP)
- ● Sample Location
- .03+/-.0178 Result and Counting Error in pCi/g
- ND Not Detected
- .5-2.25 Depth Interval in Feet Below Ground Surface

NOTES

1. Results in red exceed the background level of 0.166 pCi/g

100 0 100 200 300 FEET

PREPARED FOR

U.S. DEPARTMENT OF ENERGY

ROCKY FLATS PLANT
GOLDEN, COLORADO

Figure II.3.4-25

Solar Evaporation Ponds
Operable Unit No. 4, IM/IRA EA DD
Subsurface Analytical Results
Cesium-137 (0-6')

LEGEND

- Streams
- Paved Roads
- Buildings
- Fence
- OU4 Boundary
- Solar Evaporation Pond (SEP)
- ● Sample Location
- .003+/-.11 Result and Counting Error in pCi/g
- ND Not Detected
- 6-8 Depth Interval in Feet Below Ground Surface

NOTES

1. Results in red exceed the background level of 0.166 pCi/g

100 0 100 200 300 FEET

PREPARED FOR

U.S. DEPARTMENT OF ENERGY

ROCKY FLATS PLANT
GOLDEN, COLORADO

Figure II.3.4-26

Solar Evaporation Ponds
Operable Unit No. 4, IM/IRA EA DD
Subsurface Analytical Results
Cesium-137 (5-12')

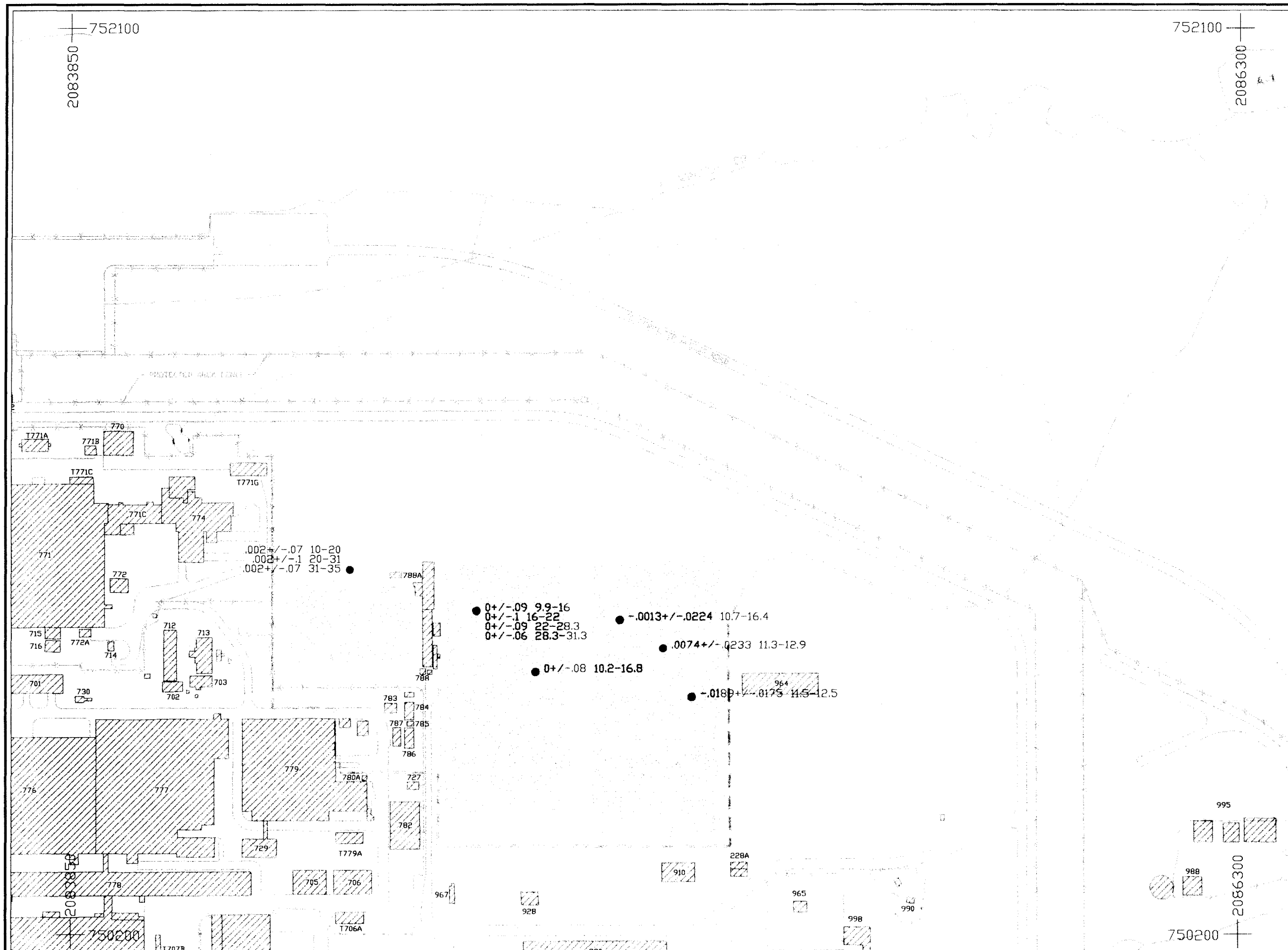

LEGEND

- Streams
- Paved Roads
- Buildings
- Fence
- OU4 Boundary
- Solar Evaporation Pond (SEP)
- ● Sample Location
- .002+/-.07 Result and Counting Error in pCi/g
- ND Not Detected
- 10-20 Depth Interval in Feet Below Ground Surface

NOTES

1. Results in red exceed the background level of 0.166 pCi/g

100 0 100 200 300 FEET

PREPARED FOR

U.S. DEPARTMENT OF ENERGY

ROCKY FLATS PLANT
GOLDEN, COLORADO

Figure II.3.4-27

Solar Evaporation Ponds
Operable Unit No. 4, IM/IRA EA DD
Subsurface Analytical Results
Cesium-137 (> 12')

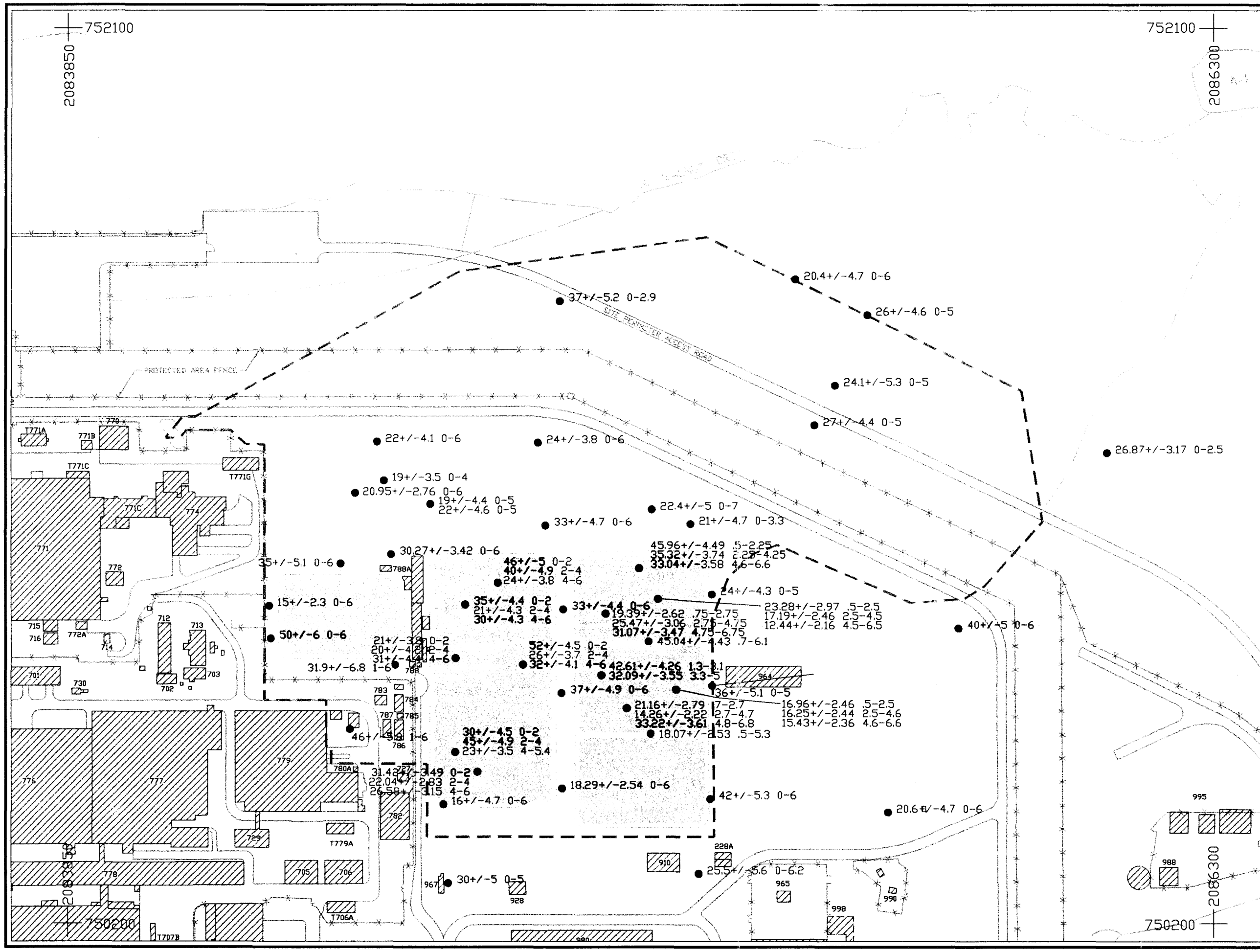

LEGEND

- Streams
- Paved Roads
- Buildings
- Fence
- OU4 Boundary
- Solar Evaporation Pond (SEP)
- ● Sample Location
- 22+/-4.1 Result and Counting Error in pCi/g
- ND Not Detected
- 0-6 Depth Interval in Feet Below Ground Surface

NOTES

1. Results in red exceed the background level of 27.99 pCi/g

100 0 100 200 300 FEET

PREPARED FOR

U.S. DEPARTMENT OF ENERGY

ROCKY FLATS PLANT
GOLDEN, COLORADO

Figure II.3.4-28

Solar Evaporation Ponds
Operable Unit No. 4, IM/IRA EA DD
Subsurface Analytical Results
Gross Beta (0-6')

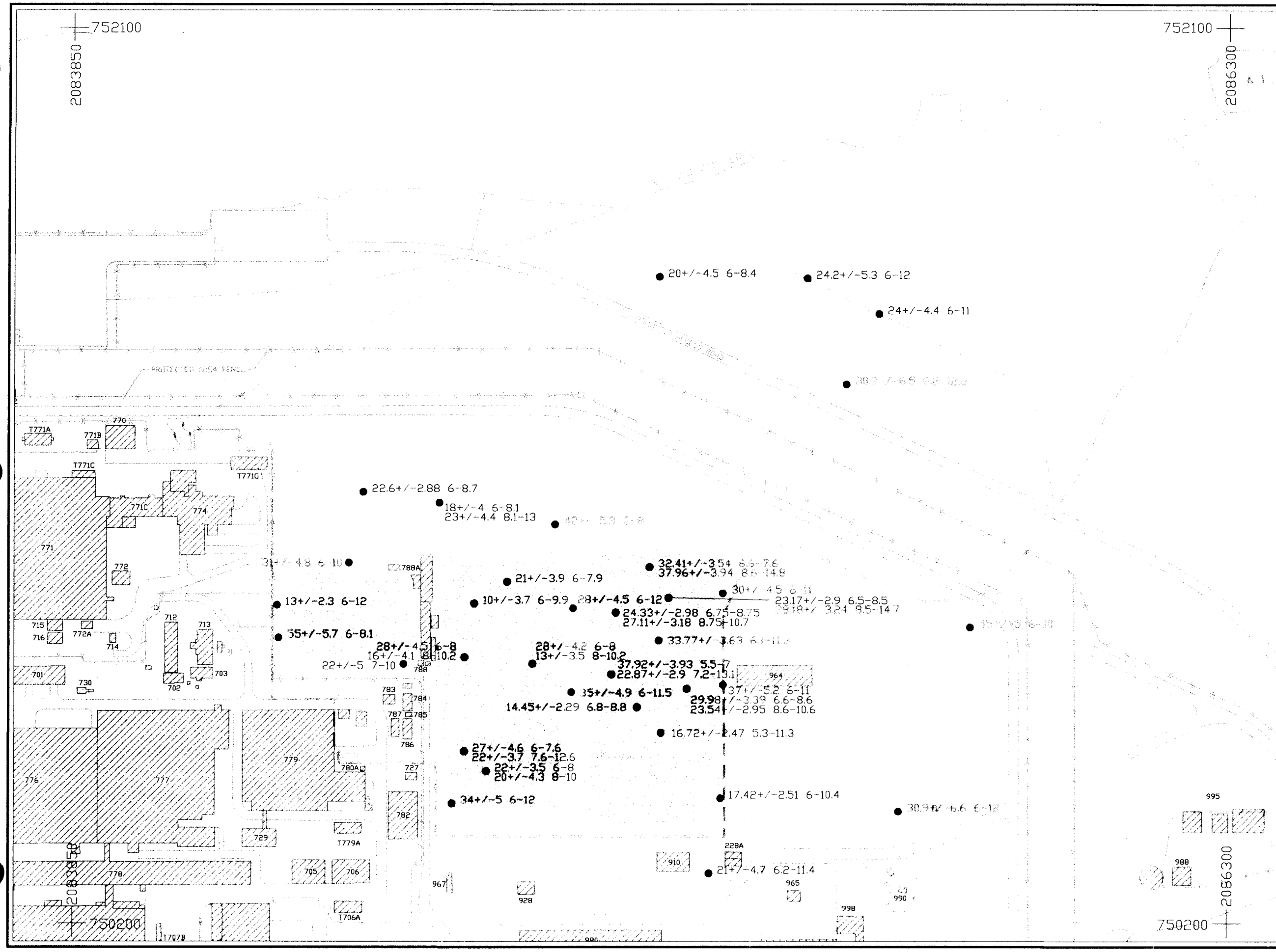

LEGEND

- Streams
- Paved Roads
- Buildings
- Fence
- OU4 Boundary
- Solar Evaporation Pond (SEP)
- ● Sample Location
- 23+/-4.4 Result and Counting Error in pCi/g
- ND Not Detected
- 8.1-13 Depth Interval in Feet Below Ground Surface

NOTES

1. Results in red exceed the background level of 27.99 pCi/g

100 0 100 200 300 FEET

PREPARED FOR

U.S. DEPARTMENT OF ENERGY

ROCKY FLATS PLANT
GOLDEN, COLORADO

Figure II.3.4-29

Solar Evaporation Ponds
Operable Unit No. 4, IM/IRA EA DD
Subsurface Analytical Results
Gross Beta (6-12')

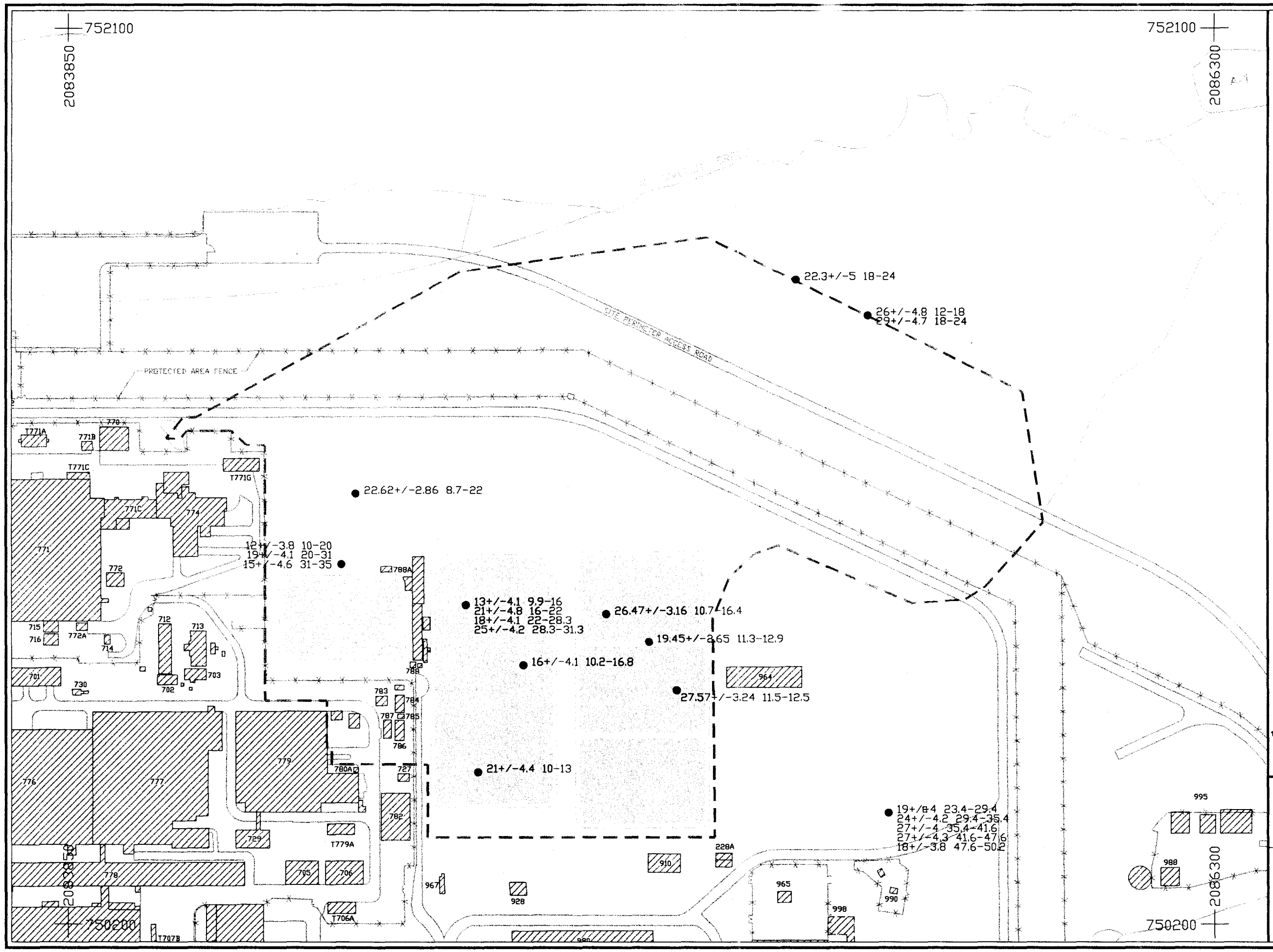

LEGEND

- Streams
- Paved Roads
- Buildings
- Fence
- OU4 Boundary
- Solar Evaporation Pond (SEP)
- ● Sample Location
- 26+/-4.8 Result and Counting Error in pCi/g
- ND Not Detected
- 12-18 Depth Interval in Feet Below Ground Surface

NOTES

1. Results in red exceed the background level of 27.99 pCi/g

100 0 100 200 300 FEET

PREPARED FOR

U.S. DEPARTMENT OF ENERGY

ROCKY FLATS PLANT
GOLDEN, COLORADO

Figure II.3.4-30

Solar Evaporation Ponds
Operable Unit No. 4, IM/IRA EA DD
Subsurface Analytical Results
Gross Beta (> 12')

LEGEND

- Streams
- Paved Roads
- Buildings
- Fence
- OU4 Boundary
- Solar Evaporation Pond (SEP)
- ● Sample Location
- Result and Counting Error in pCi/g
- ND Not Detected
- Depth Interval in Feet Below Ground Surface

NOTES

1. Results in red exceed the background level of 0.02 pCi/g

100 0 100 200 300 FEET

PREPARED FOR

U.S. DEPARTMENT OF ENERGY

ROCKY FLATS PLANT
GOLDEN, COLORADO

Figure II.3.4-31

Solar Evaporation Ponds
Operable Unit No. 4, IM/IRA EA DD
Subsurface Analytical Results
Plutonium 239/240 (0-6')

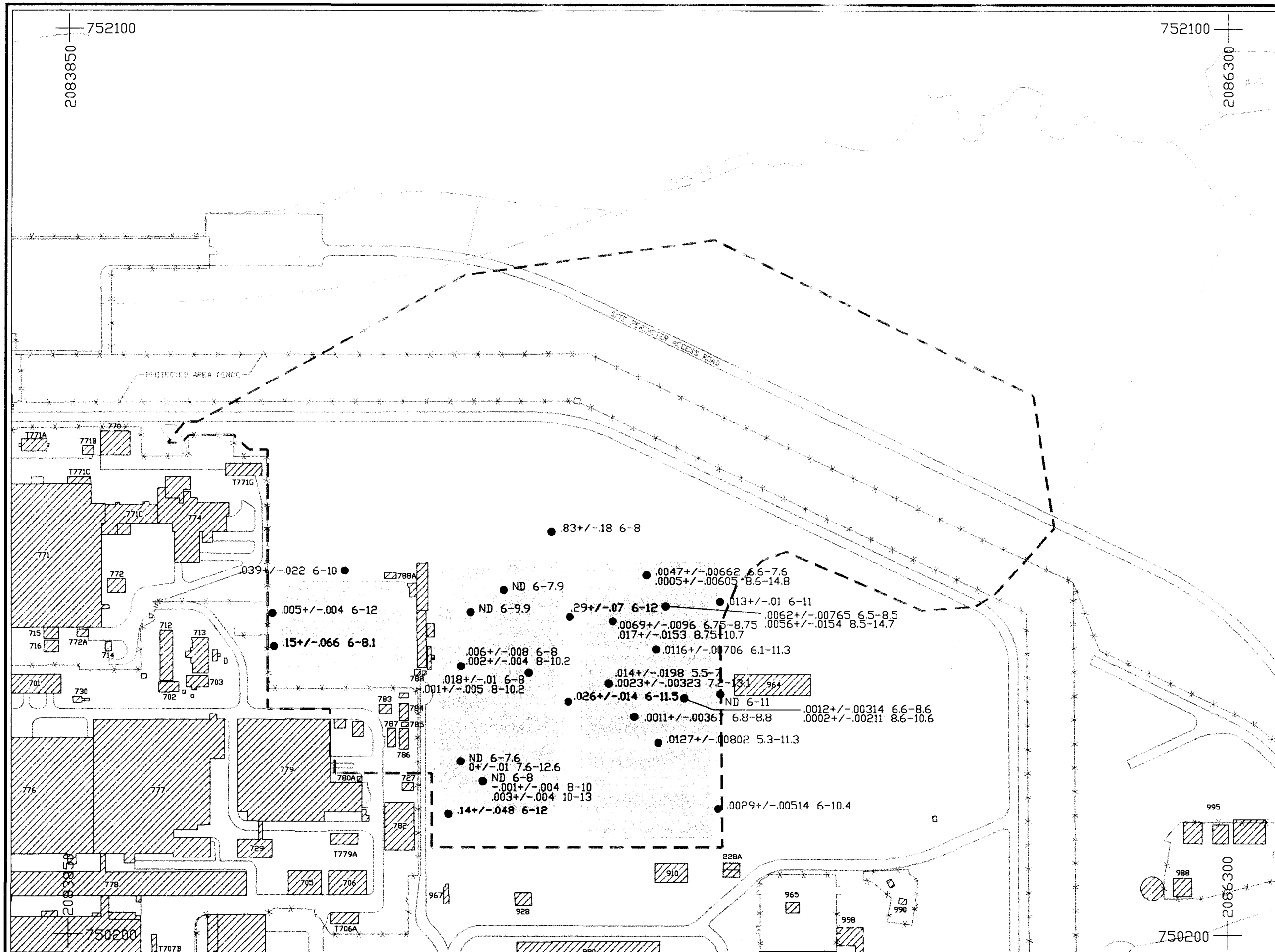

LEGEND

- Streams
- Paved Roads
- Buildings
- Fence
- OU4 Boundary
- Solar Evaporation Pond (SEP)
- ● Sample Location
- .83+/-.18 Result and Counting Error in pCi/g
- ND Not Detected
- 6-8 Depth Interval in Feet Below Ground Surface

NOTES

1. Results in red exceed the background level of 0.02 pCi/g

100 0 100 200 300 FEET

PREPARED FOR

U.S. DEPARTMENT OF ENERGY

ROCKY FLATS PLANT
GOLDEN, COLORADO

Figure II.3.4-32

Solar Evaporation Ponds
Operable Unit No. 4, IM/IRA EA DD
Subsurface Analytical Results
Plutonium 239/240 (6-12')

LEGEND

- Streams
- Paved Roads
- Buildings
- Fence
- OU4 Boundary
- Solar Evaporation Pond (SEP)
- ● Sample Location
- .007+/-.008 Result and Counting Error in pCi/g
- ND Not Detected
- 9.9-16 Depth Interval in Feet Below Ground Surface

NOTES

1. Results in red exceed the background level of 0.02 pCi/g

100 0 100 200 300 FEET

PREPARED FOR

U.S. DEPARTMENT OF ENERGY

ROCKY FLATS PLANT
GOLDEN, COLORADO

Figure II.3.4-33

Solar Evaporation Ponds
Operable Unit No. 4, IM/IRA EA DD
Subsurface Analytical Results
Plutonium 239/240 (> 12')

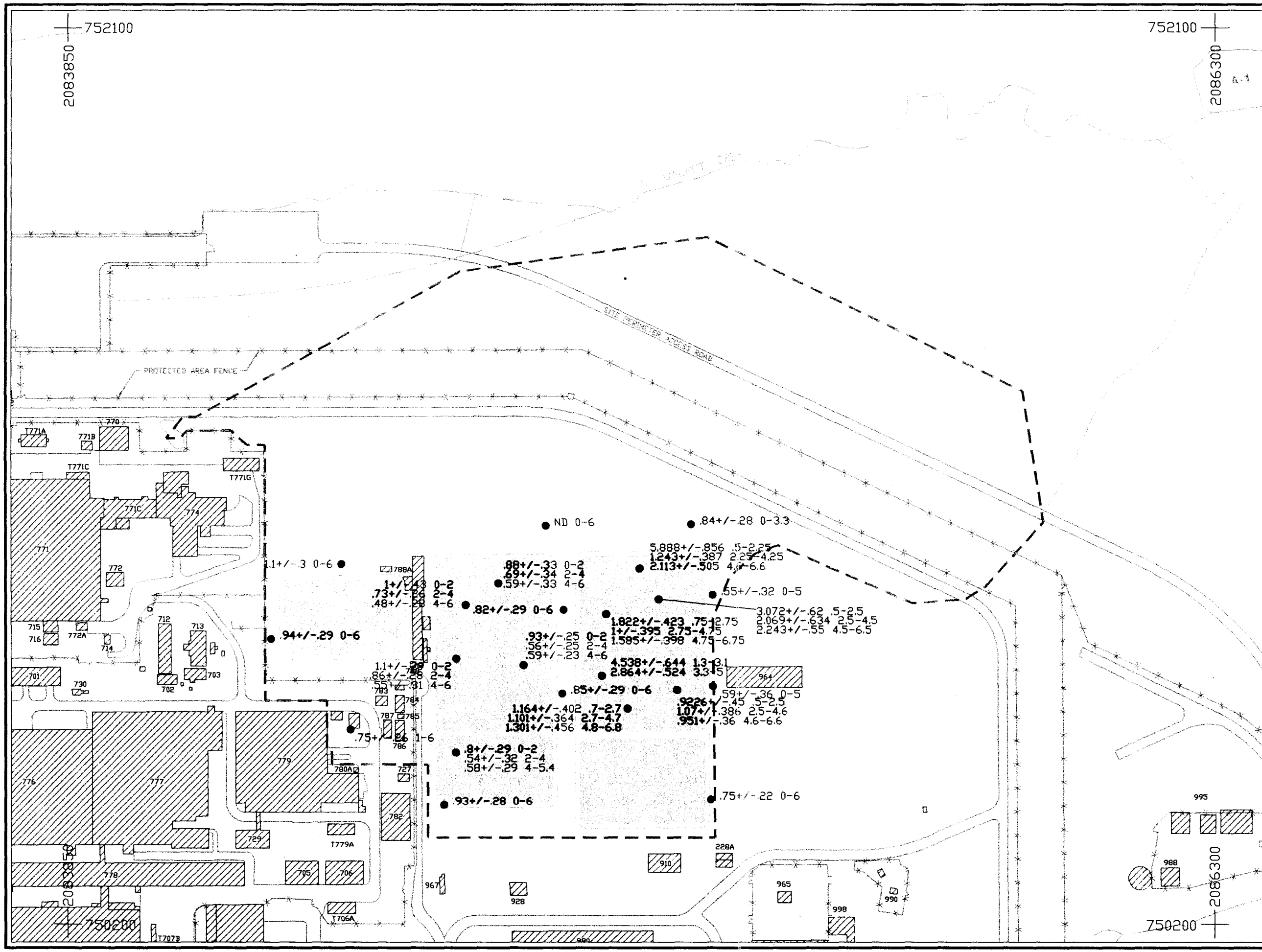

LEGEND

- Streams
- Paved Roads
- Buildings
- Fence
- OU4 Boundary
- Solar Evaporation Pond (SEP)
- ● Sample Location
- .75+/-.22 Result and Counting Error in pCi/g
- ND Not Detected
- 0-6 Depth Interval in Feet Below Ground Surface

NOTES

1. Results in red exceed the background level of 0.65 pCi/g

100 0 100 200 300 FEET

PREPARED FOR

U.S. DEPARTMENT OF ENERGY

ROCKY FLATS PLANT
GOLDEN, COLORADO

Figure II.3.4-34

Solar Evaporation Ponds
Operable Unit No. 4, IM/IRA EA DD
Subsurface Analytical Results
Radium (0-6')

LEGEND

- Streams
- Paved Roads
- Buildings
- Fence
- OU4 Boundary
- Solar Evaporation Pond (SEP)
- ● Sample Location
- .52+/-.3 Result and Counting Error in pCi/g
- ND Not Detected
- 6-8 Depth Interval in Feet Below Ground Surface

NOTES

1. Results in red exceed the background level of 0.65 pCi/g

100 0 100 200 300 FEET

PREPARED FOR

U.S. DEPARTMENT OF ENERGY

ROCKY FLATS PLANT
GOLDEN, COLORADO

Figure II.3.4-35

Solar Evaporation Ponds
Operable Unit No. 4, IM/IRA EA DD
Subsurface Analytical Results
Radium (6-12')

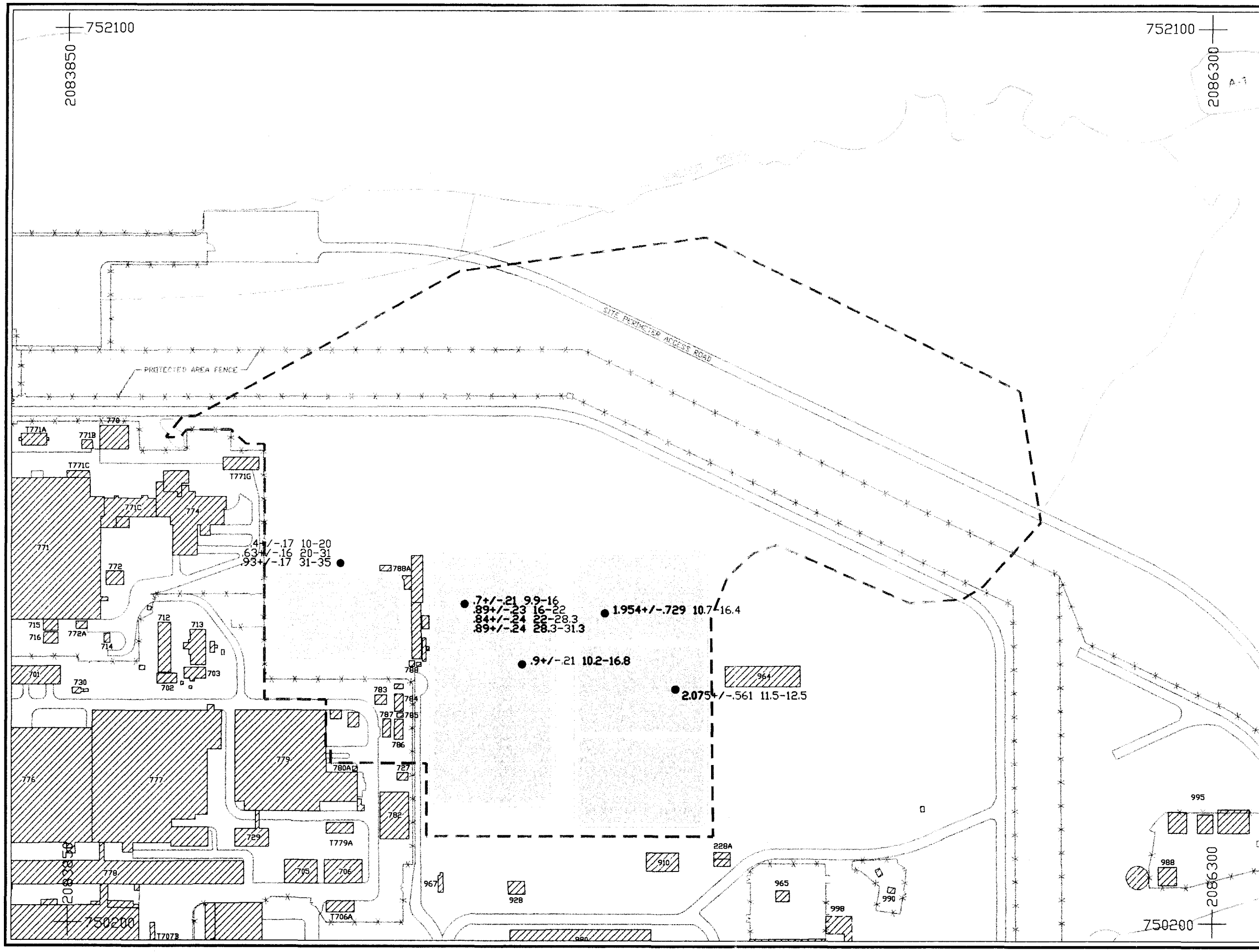

LEGEND

- Streams
- Paved Roads
- Buildings
- Fence
- OU4 Boundary
- Solar Evaporation Pond (SEP)
- ● Sample Location
- .9+/-.21 Result and Counting Error in pCi/g
- ND Not Detected
- 10.2-16.8 Depth Interval in Feet Below Ground Surface

NOTES

1. Results in red exceed the background level of 0.65 pCi/g

100 0 100 200 300 FEET

PREPARED FOR

U.S. DEPARTMENT OF ENERGY

ROCKY FLATS PLANT
GOLDEN, COLORADO

Figure II.3.4-36

Solar Evaporation Ponds
Operable Unit No. 4, IM/IRA EA DD
Subsurface Analytical Results
Radium (> 12')

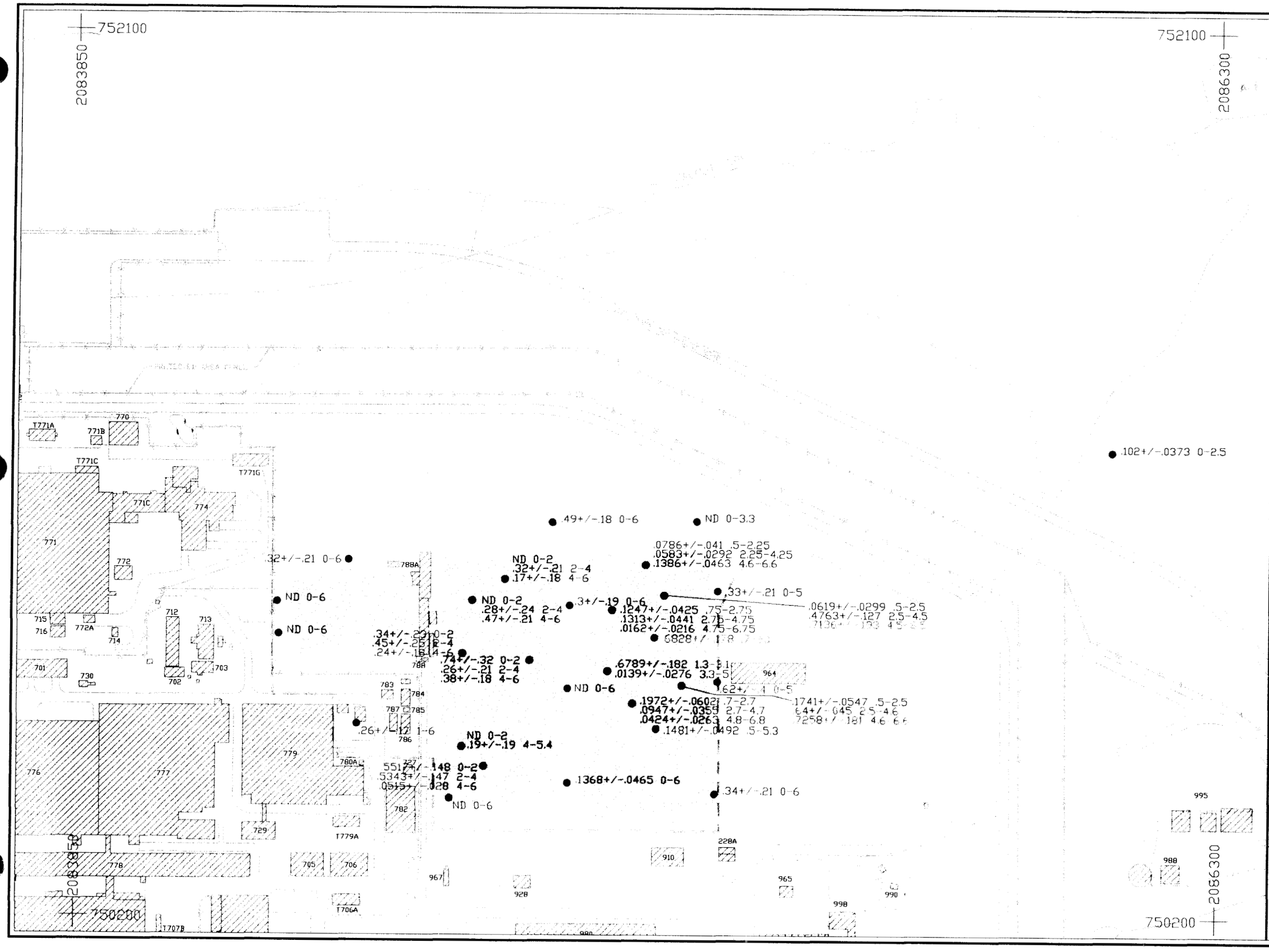

LEGEND

- Streams
- Paved Roads
- Buildings
- Fence
- OU4 Boundary
- Solar Evaporation Pond (SEP)
- ● Sample Location
- .49+/-.18 Result and Counting Error in pCi/g
- ND Not Detected
- 0-6 Depth Interval in Feet Below Ground Surface

NOTES

1. Results in red exceed the background level of 0.54 pCi/g

100 0 100 200 300 FEET

PREPARED FOR

U.S. DEPARTMENT OF ENERGY

ROCKY FLATS PLANT
GOLDEN, COLORADO

Figure II.3.4-37

Solar Evaporation Ponds
Operable Unit No. 4, IM/IRA EA DD
Subsurface Analytical Results
Strontium-89/90 (0-6')

LEGEND

- Streams
- Paved Roads
- Buildings
- Fence
- OU4 Boundary
- Solar Evaporation Pond (SEP)
- ● Sample Location
- .5+/-.28 Result and Counting Error in pCi/g
- ND Not Detected
- 6-8 Depth Interval in Feet Below Ground Surface

NOTES

1. Results in red exceed the background level of 0.54 pCi/g

100 0 100 200 300 FEET

PREPARED FOR

U.S. DEPARTMENT OF ENERGY

ROCKY FLATS PLANT
GOLDEN, COLORADO

Figure II.3.4-38

Solar Evaporation Ponds
Operable Unit No. 4, IM/IRA EA DD
Subsurface Analytical Results
Strontium-89/90 (6-12')

LEGEND

- Streams
- Paved Roads
- Buildings
- Fence
- OU4 Boundary
- Solar Evaporation Pond (SEP)
- ● Sample Location
- .24+/-.2 Result and Counting Error in pCi/g
- ND Not Detected
- 16-22 Depth Interval in Feet Below Ground Surface

NOTES

1. Results in red exceed the background level of 0.54 pCi/g

100 0 100 200 300 FEET

PREPARED FOR

U.S. DEPARTMENT OF ENERGY

ROCKY FLATS PLANT
GOLDEN, COLORADO

Figure II.3.4-39

Solar Evaporation Ponds
Operable Unit No. 4, IM/IRA EA DD
Subsurface Analytical Results
Strontium-89/90 (> 12')

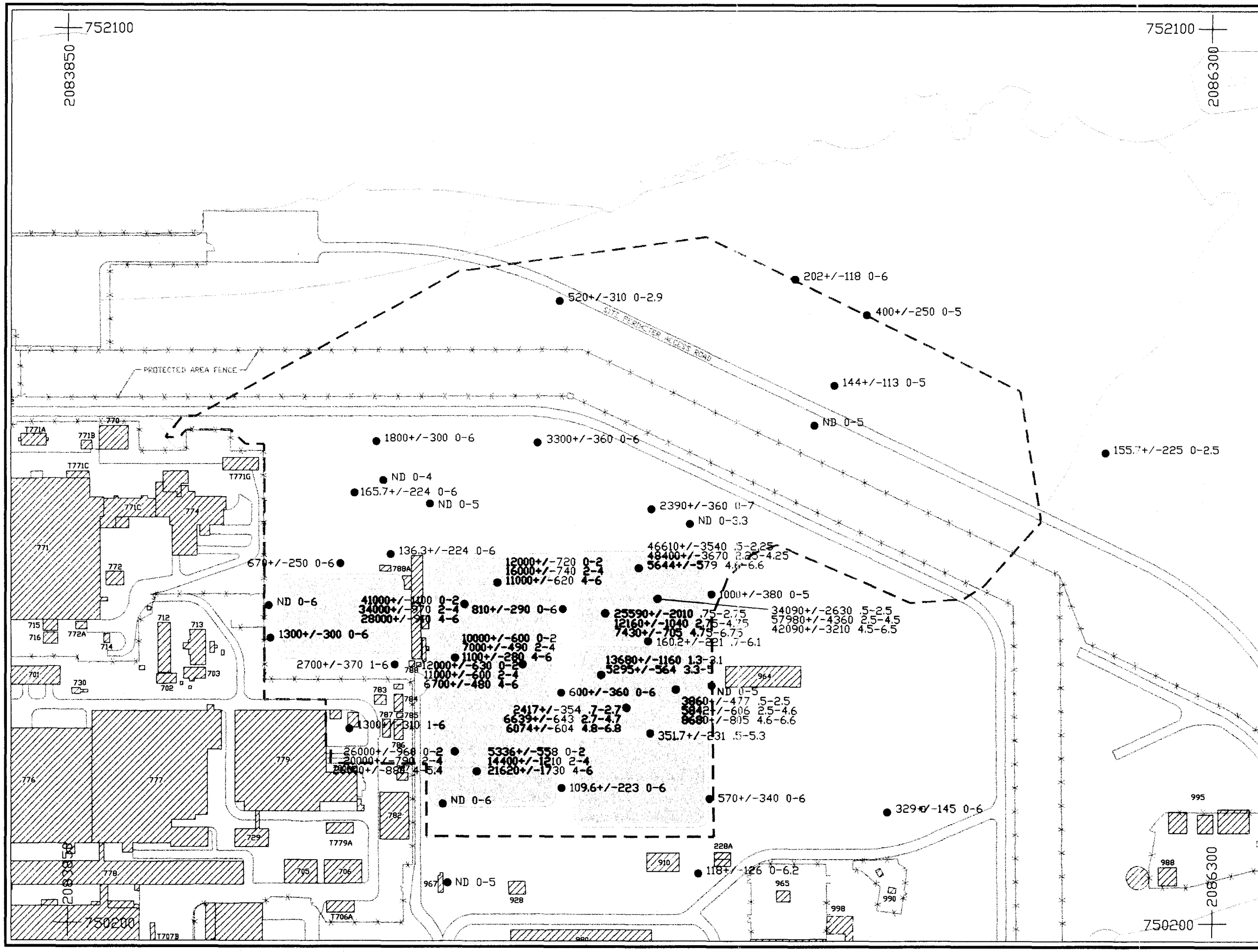

LEGEND

- Streams
- Paved Roads
- Buildings
- Fence
- OU4 Boundary
- Solar Evaporation Pond (SEP)
- ● Sample Location
- 144+/-113 Result and Counting Error in pCi/l
- ND Not Detected
- 0-5 Depth Interval in Feet Below Ground Surface

NOTES

1. Results in red exceed the background level of 212.2 pCi/l

100 0 100 200 300 FEET

PREPARED FOR

U.S. DEPARTMENT OF ENERGY

ROCKY FLATS PLANT
GOLDEN, COLORADO

Figure II.3.4-40

Solar Evaporation Ponds
Operable Unit No. 4, IM/IRA EA DD
Subsurface Analytical Results
Tritium (0-6')

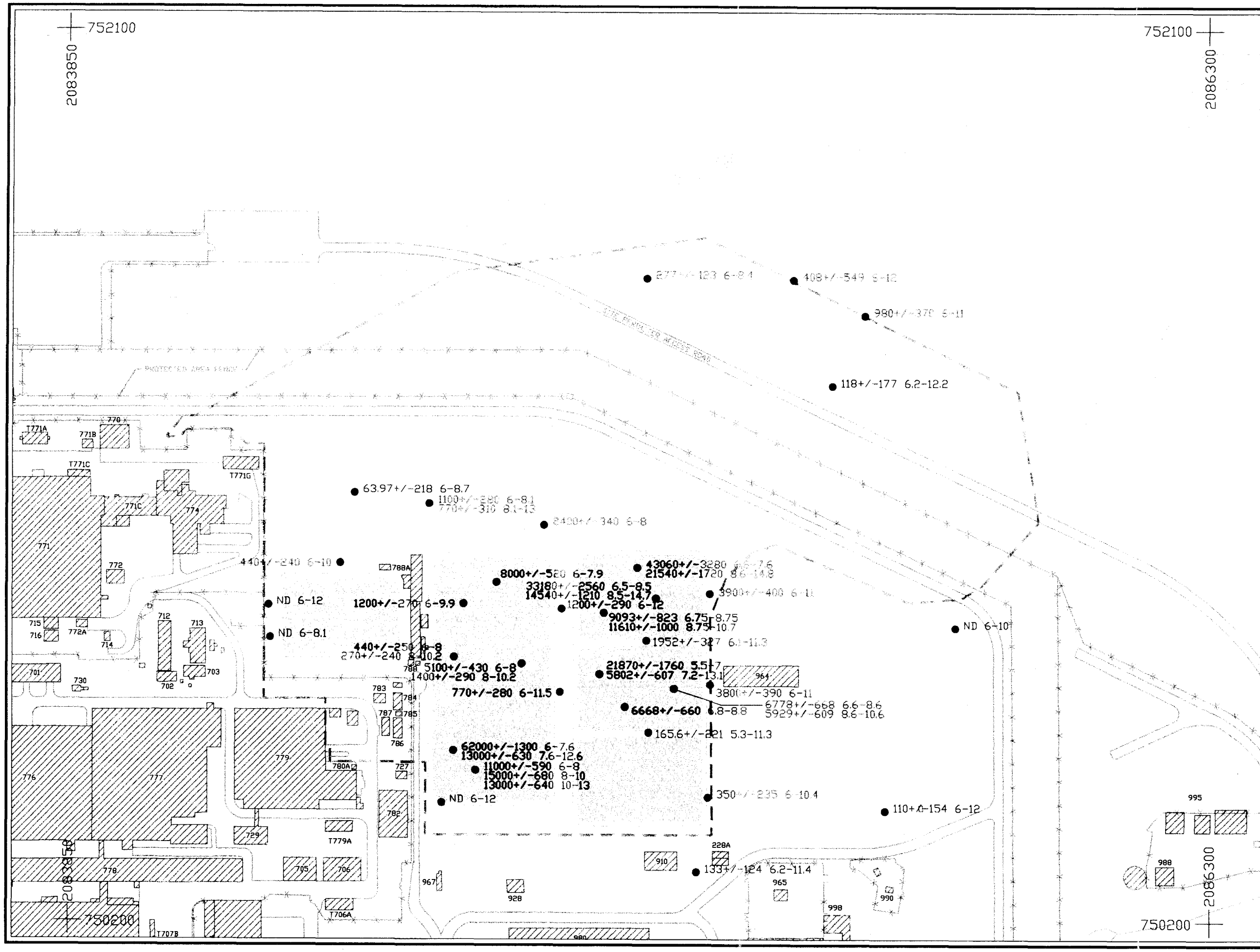

LEGEND

- Streams
- Paved Roads
- Buildings
- Fence
- OU4 Boundary
- Solar Evaporation Pond (SEP)
- ● Sample Location
- 118+/-177 Result and Counting Error in pCi/l
- ND Not Detected
- 6.2-12.2 Depth Interval in Feet Below Ground Surface

NOTES

1. Results in red exceed the background level of 212.2 pCi/l

100 0 100 200 300 FEET

PREPARED FOR

U.S. DEPARTMENT OF ENERGY

ROCKY FLATS PLANT
GOLDEN, COLORADO

Figure II.3.4-41

Solar Evaporation Ponds
Operable Unit No. 4, IM/IRA EA DD
Subsurface Analytical Results
Tritium (6-12')

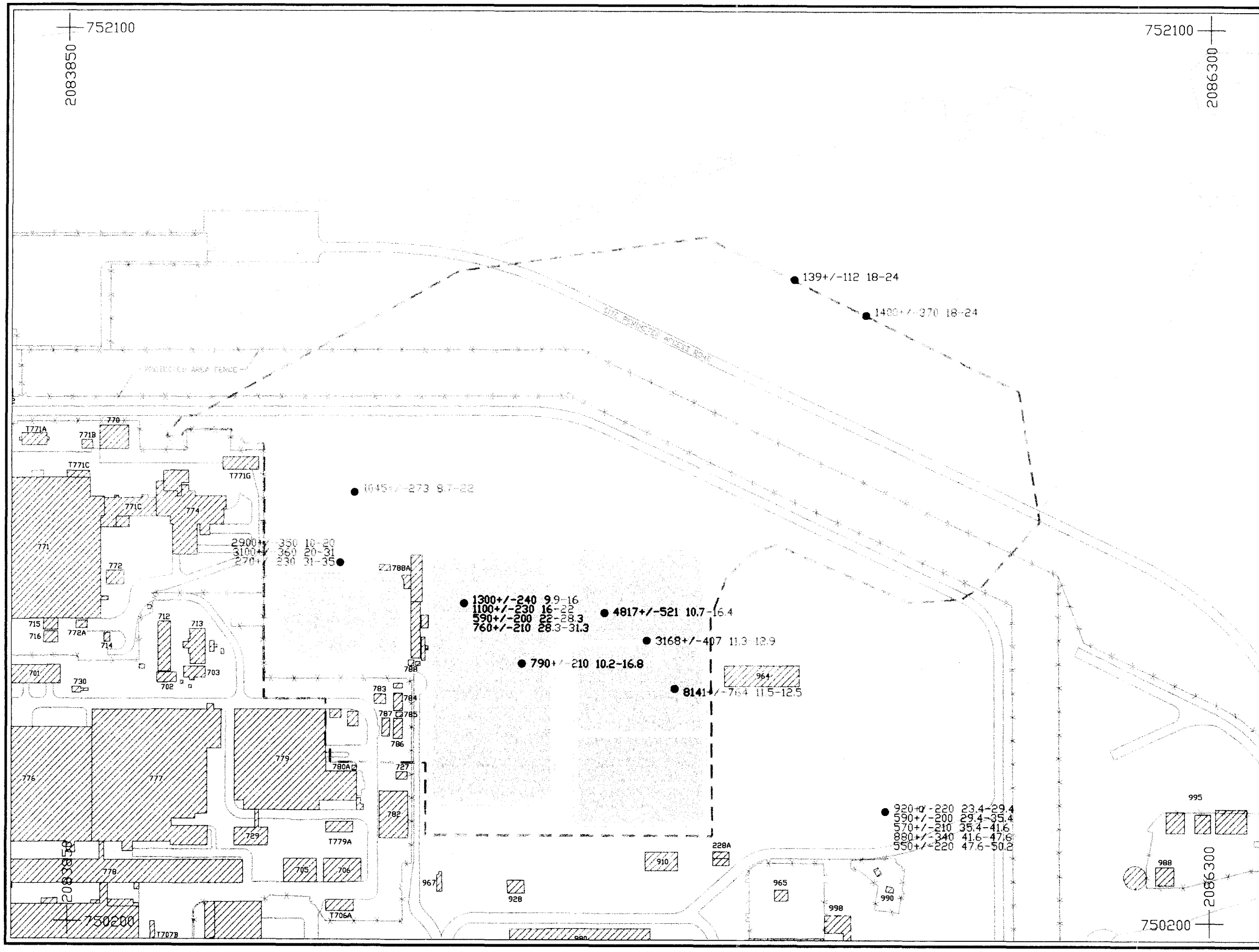

LEGEND

- Streams
- Paved Roads
- Buildings
- Fence
- OU4 Boundary
- Solar Evaporation Pond (SEP)
- ● Sample Location
- 139+/-112 Result and Counting Error in pCi/l
- ND Not Detected
- 18-24 Depth Interval in Feet Below Ground Surface

NOTES

1. Results in red exceed the background level of 212.2 pCi/l

100 0 100 200 300 FEET

PREPARED FOR

U.S. DEPARTMENT OF ENERGY

ROCKY FLATS PLANT
GOLDEN, COLORADO

Figure II.3.4-42

Solar Evaporation Ponds
Operable Unit No. 4, IM/IRA EA DD
Subsurface Analytical Results
Tritium (> 12')

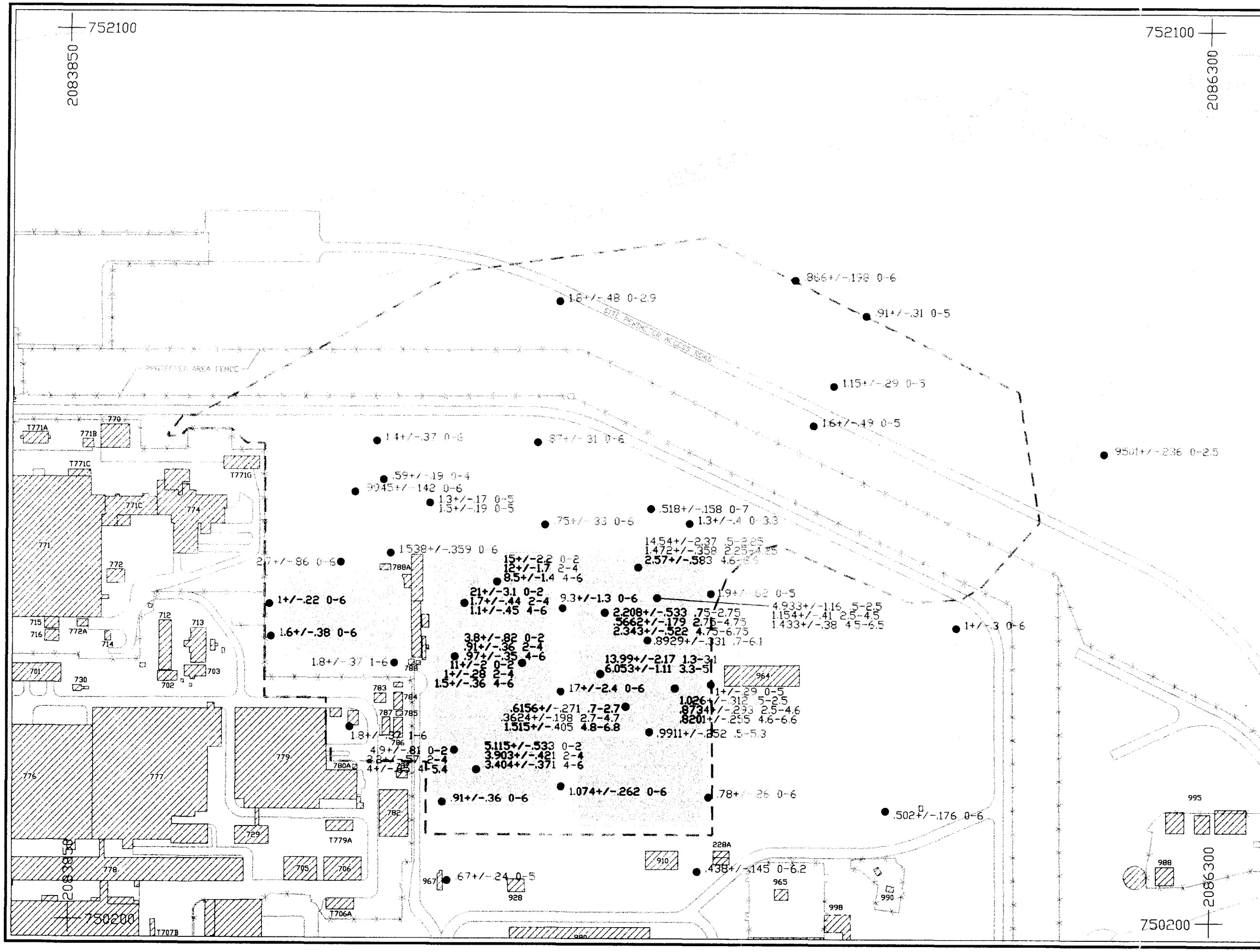

LEGEND

- Streams
- Paved Roads
- Buildings
- Fence
- OU4 Boundary
- Solar Evaporation Pond (SEP)
- ● Sample Location
- 1.6+/-.49 Result and Counting Error in pCi/g
- ND Not Detected
- 0-5 Depth Interval in Feet Below Ground Surface

NOTES

1. Results in red exceed the background level of 0.53 pCi/g

100 0 100 200 300 FEET

PREPARED FOR

U.S. DEPARTMENT OF ENERGY

ROCKY FLATS PLANT
GOLDEN, COLORADO

Figure II.3.4-43

Solar Evaporation Ponds
Operable Unit No. 4, IM/IRA EA DD
Subsurface Analytical Results
Uranium 233/234 (0-6')

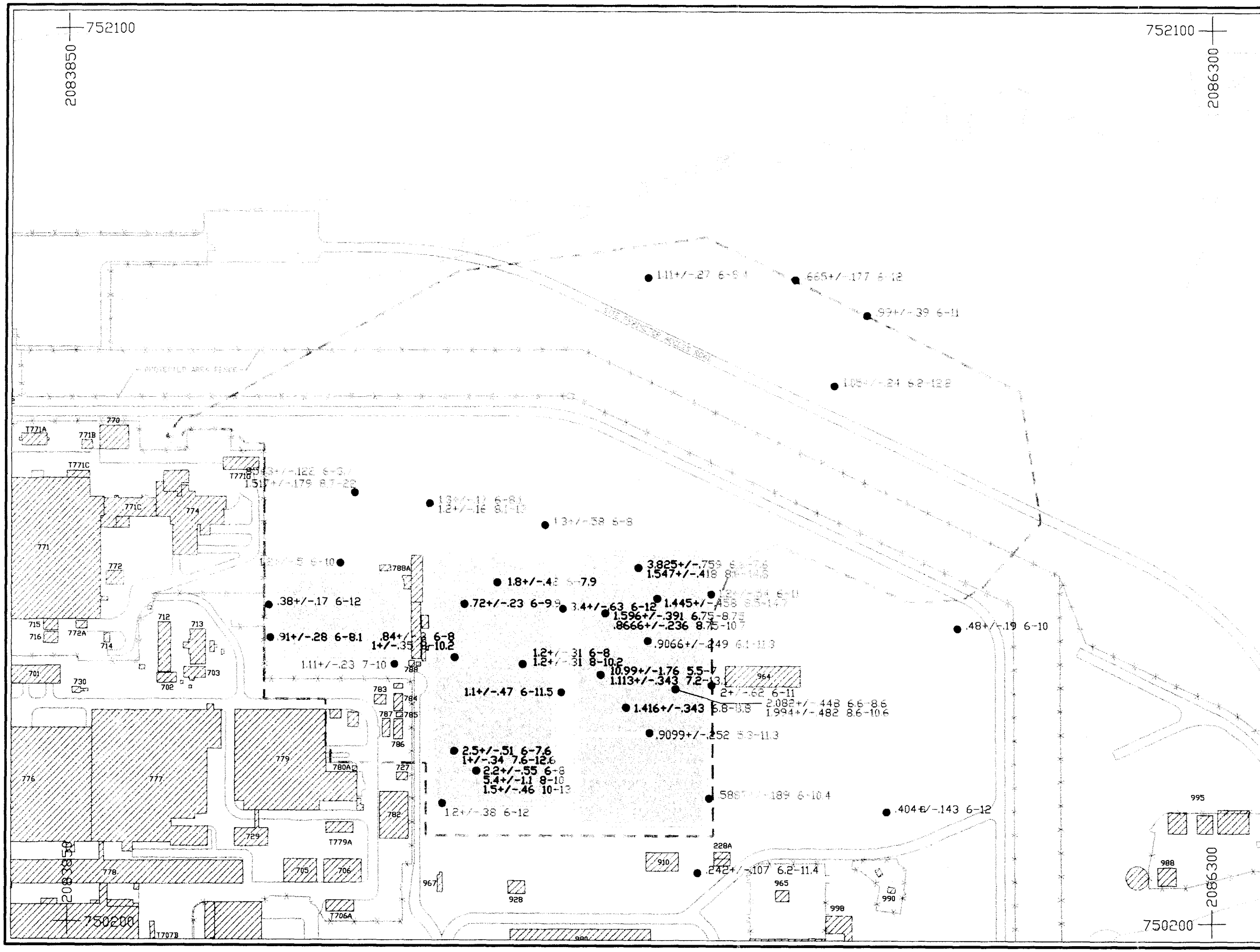

LEGEND

- Streams
- Paved Roads
- Buildings
- Fence
- OU4 Boundary
- Solar Evaporation Pond (SEP)
- ● Sample Location
- 1.2+/-.58 Result and Counting Error in pCi/g
- ND Not Detected
- 6-8 Depth Interval in Feet Below Ground Surface

NOTES

1. Results in red exceed the background level of 0.53 pCi/g

100 0 100 200 300 FEET

PREPARED FOR

U.S. DEPARTMENT OF ENERGY

ROCKY FLATS PLANT
GOLDEN, COLORADO

Figure II.3.4-44

Solar Evaporation Ponds
Operable Unit No. 4, IM/IRA EA DD
Subsurface Analytical Results
Uranium 233/234 (6-12')

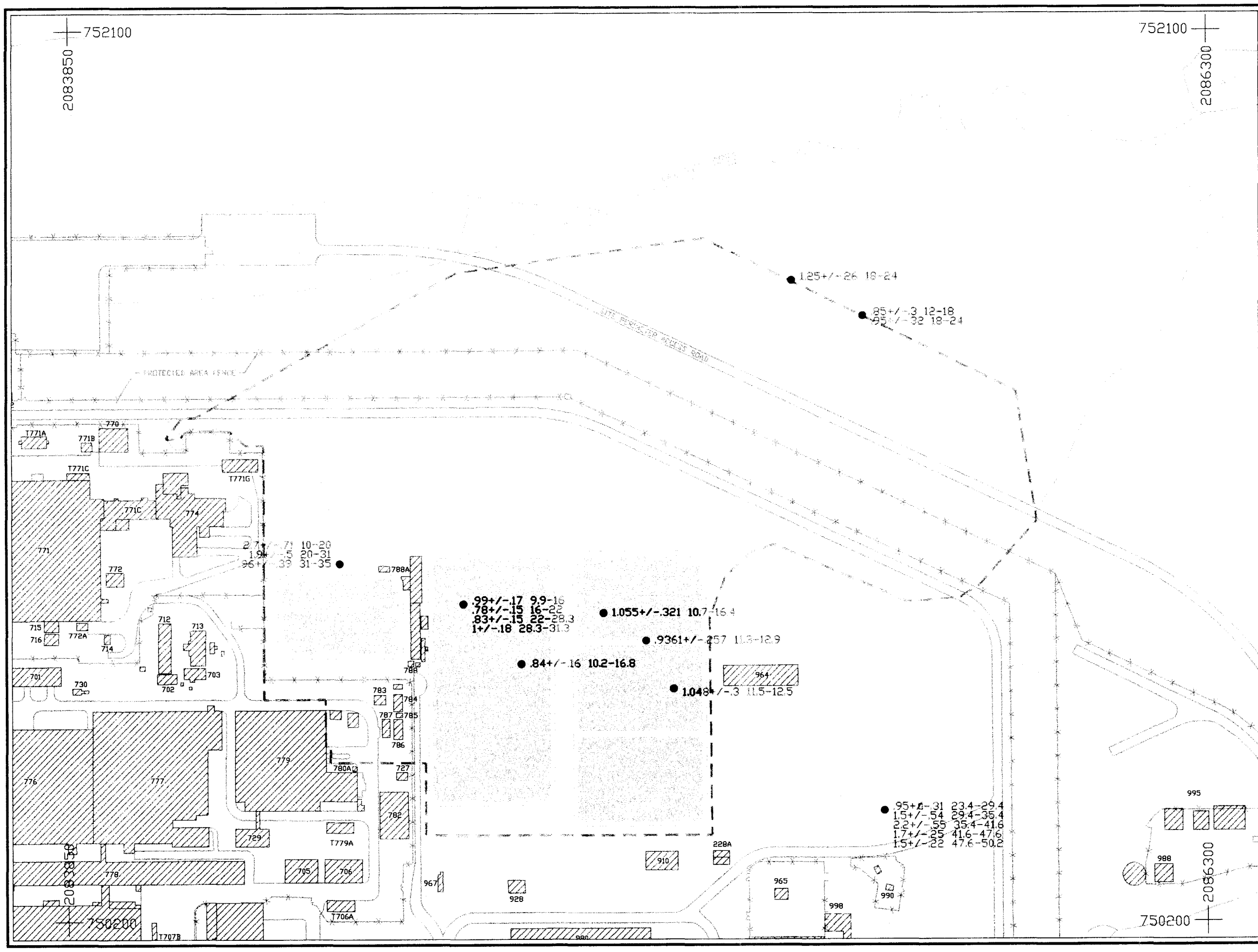

LEGEND

- Streams
- Paved Roads
- Buildings
- Fence
- OU4 Boundary
- Solar Evaporation Pond (SEP)
- Sample Location
- 27+/-.71 Result and Counting Error in pCi/g
- ND Not Detected
- 10-20 Depth Interval in Feet Below Ground Surface

NOTES

1. Results in red exceed the background level of 0.53 pCi/g

100 0 100 200 300 FEET

PREPARED FOR

U.S. DEPARTMENT OF ENERGY

ROCKY FLATS PLANT
GOLDEN, COLORADO

Figure II.3.4-45

Solar Evaporation Ponds
Operable Unit No. 4, IM/IRA EA DD
Subsurface Analytical Results
Uranium 233/234 (> 12')

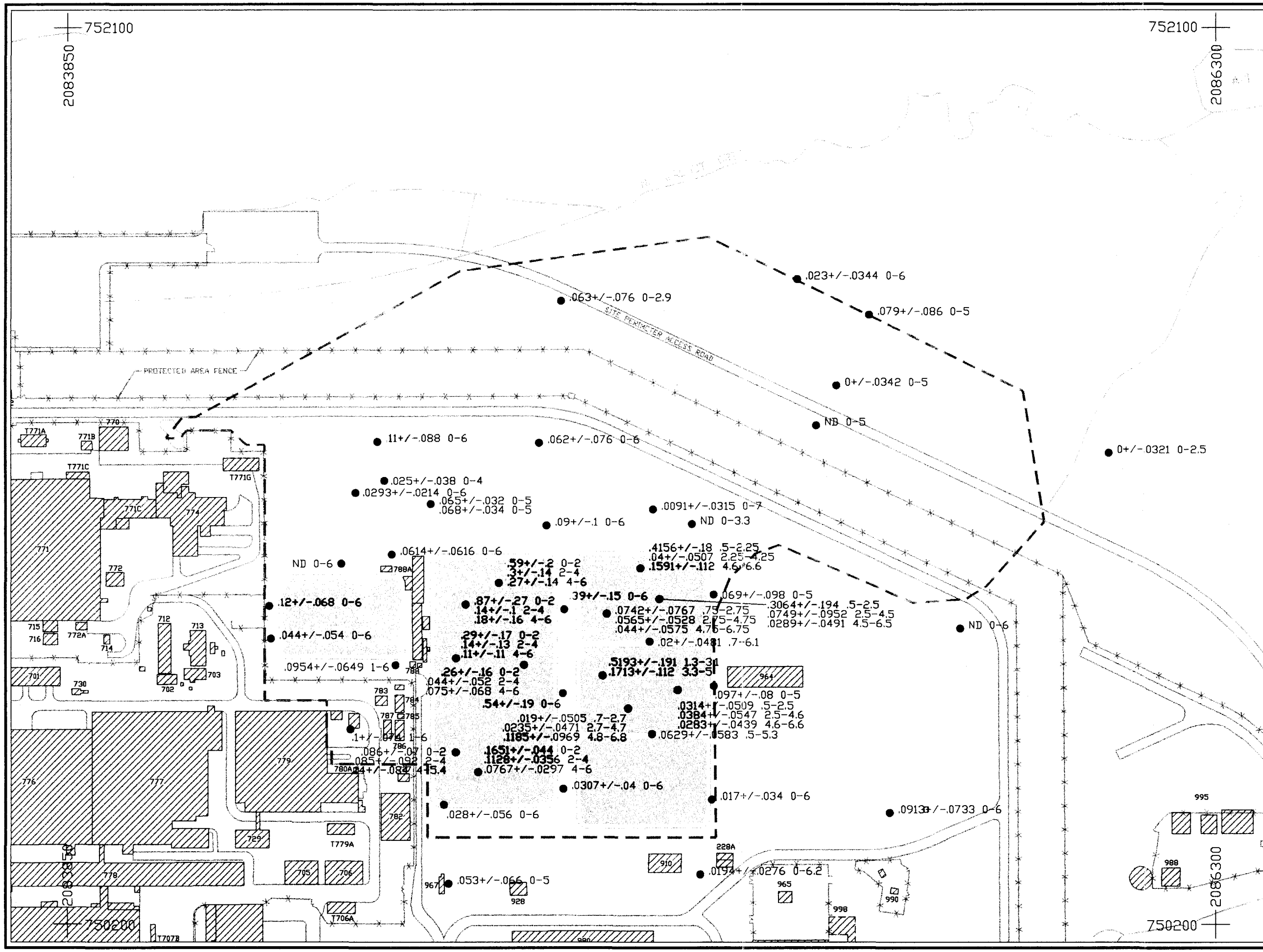

LEGEND

- Streams
- Paved Roads
- Buildings
- Fence
- OU4 Boundary
- Solar Evaporation Pond (SEP)
- ● Sample Location
- .025+/-.038 Result and Counting Error in pCi/g
- ND Not Detected
- 0-4 Depth Interval in Feet Below Ground Surface

NOTES

1. Results in red exceed the background level of 0.1 pCi/g

100 0 100 200 300 FEET

PREPARED FOR

U.S. DEPARTMENT OF ENERGY

ROCKY FLATS PLANT
GOLDEN, COLORADO

Figure II.3.4-46

Solar Evaporation Ponds
Operable Unit No. 4, IM/IRA EA DD
Subsurface Analytical Results
Uranium 235 (0-6')

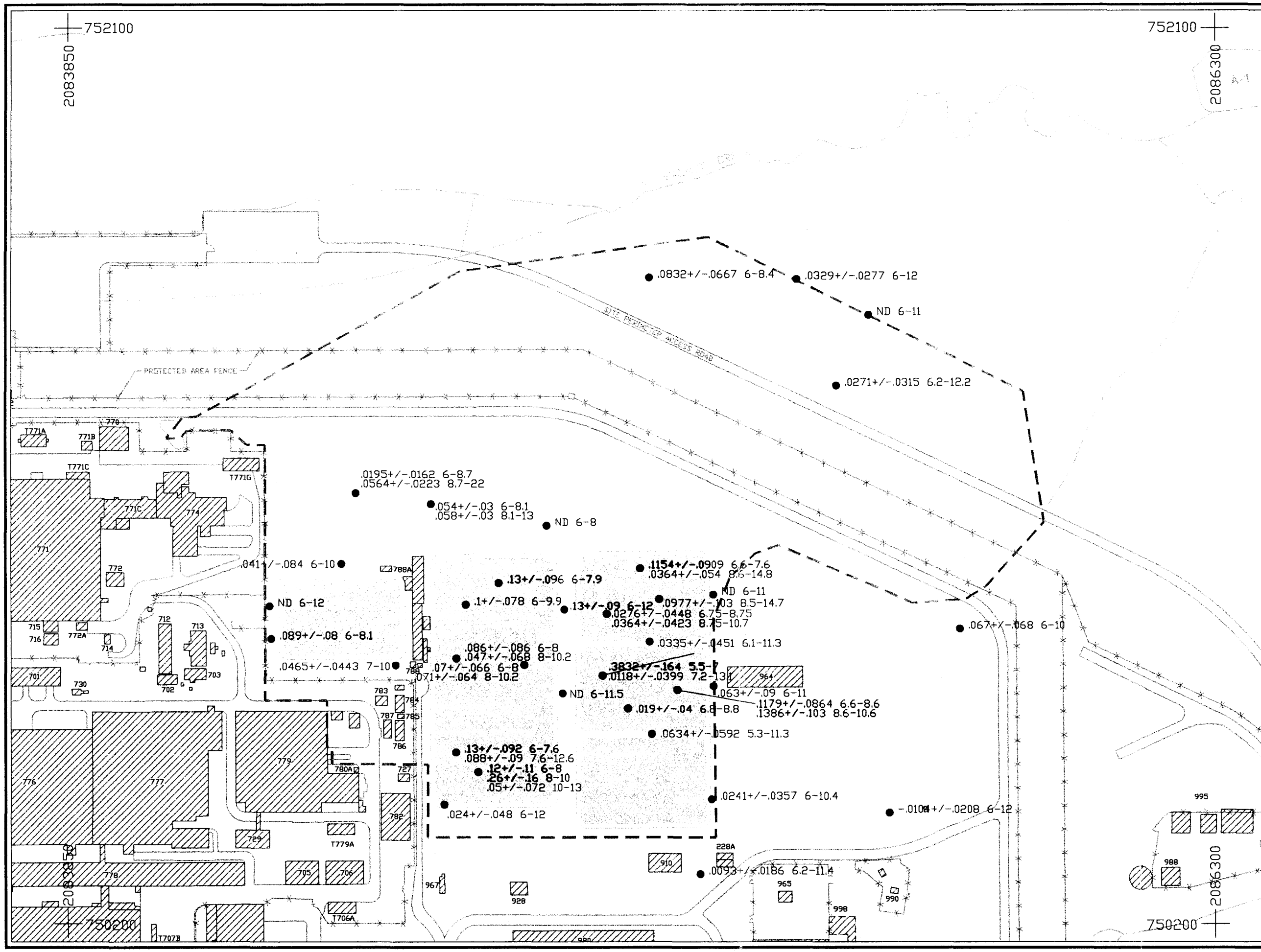

LEGEND

- Streams
- Paved Roads
- Buildings
- Fence
- OU4 Boundary
- Solar Evaporation Pond (SEP)
- ● Sample Location
- .019+/-.04 Result and Counting Error in pCi/g
- ND Not Detected
- 6.8-8.8 Depth Interval in Feet Below Ground Surface

NOTES

1. Results in red exceed the background level of 0.1 pCi/g

100 0 100 200 300 FEET

PREPARED FOR

U.S. DEPARTMENT OF ENERGY

ROCKY FLATS PLANT
GOLDEN, COLORADO

Figure II.3.4-47

Solar Evaporation Ponds
Operable Unit No. 4, IM/IRA EA DD
Subsurface Analytical Results
Uranium 235 (6-12')

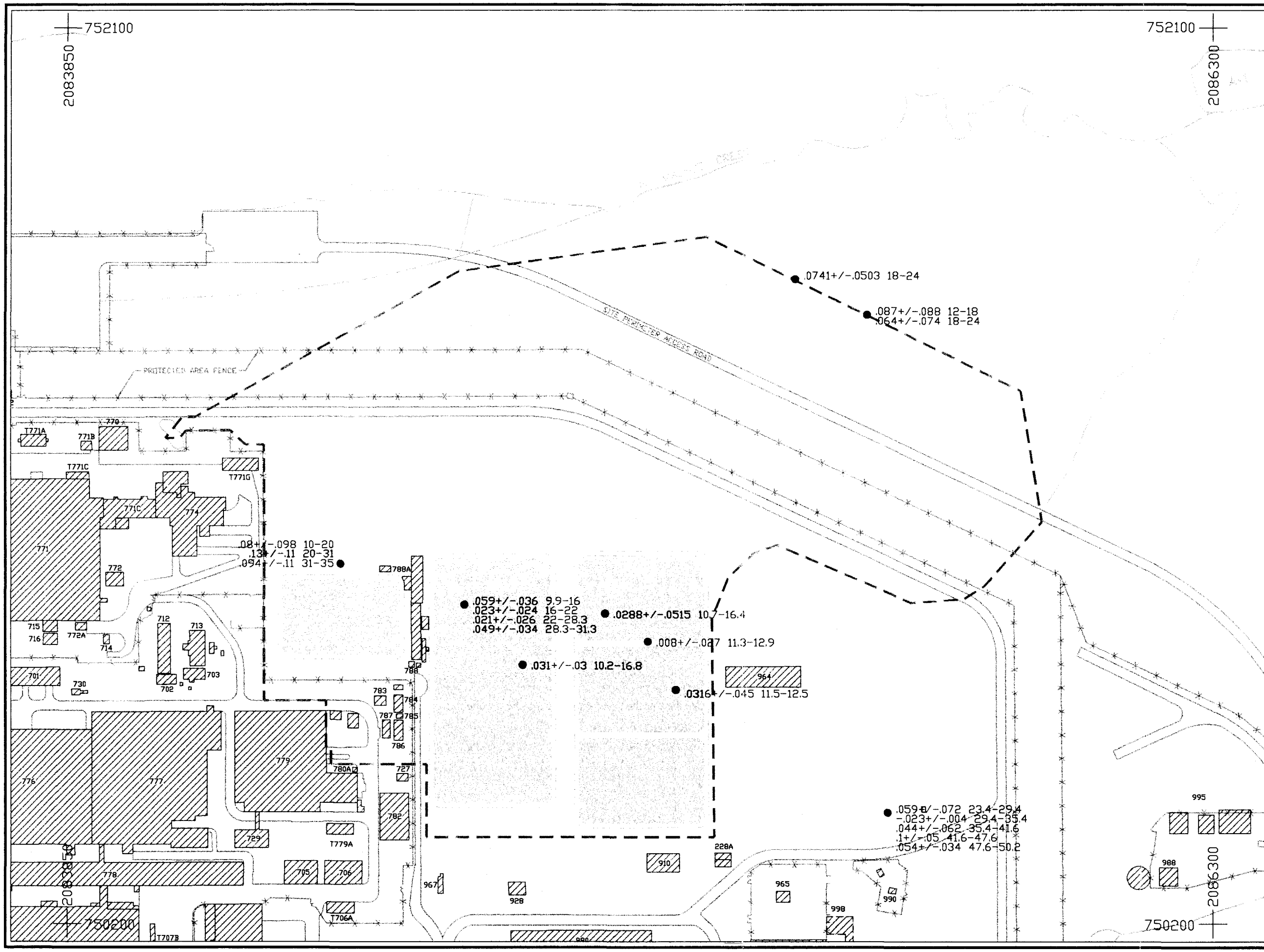

LEGEND

- Streams
- Paved Roads
- Buildings
- Fence
- OU4 Boundary
- Solar Evaporation Pond (SEP)
- ● Sample Location
- .087+/-.088 Result and Counting Error in pCi/g
- ND Not Detected
- 12-18 Depth Interval in Feet Below Ground Surface

NOTES

1. Results in red exceed the background level of 0.1 pCi/g

100 0 100 200 300 FEET

PREPARED FOR

U.S. DEPARTMENT OF ENERGY

ROCKY FLATS PLANT
GOLDEN, COLORADO

Figure II.3.4-48

Solar Evaporation Ponds
Operable Unit No. 4, IM/IRA EA DD
Subsurface Analytical Results
Uranium 235 (> 12')

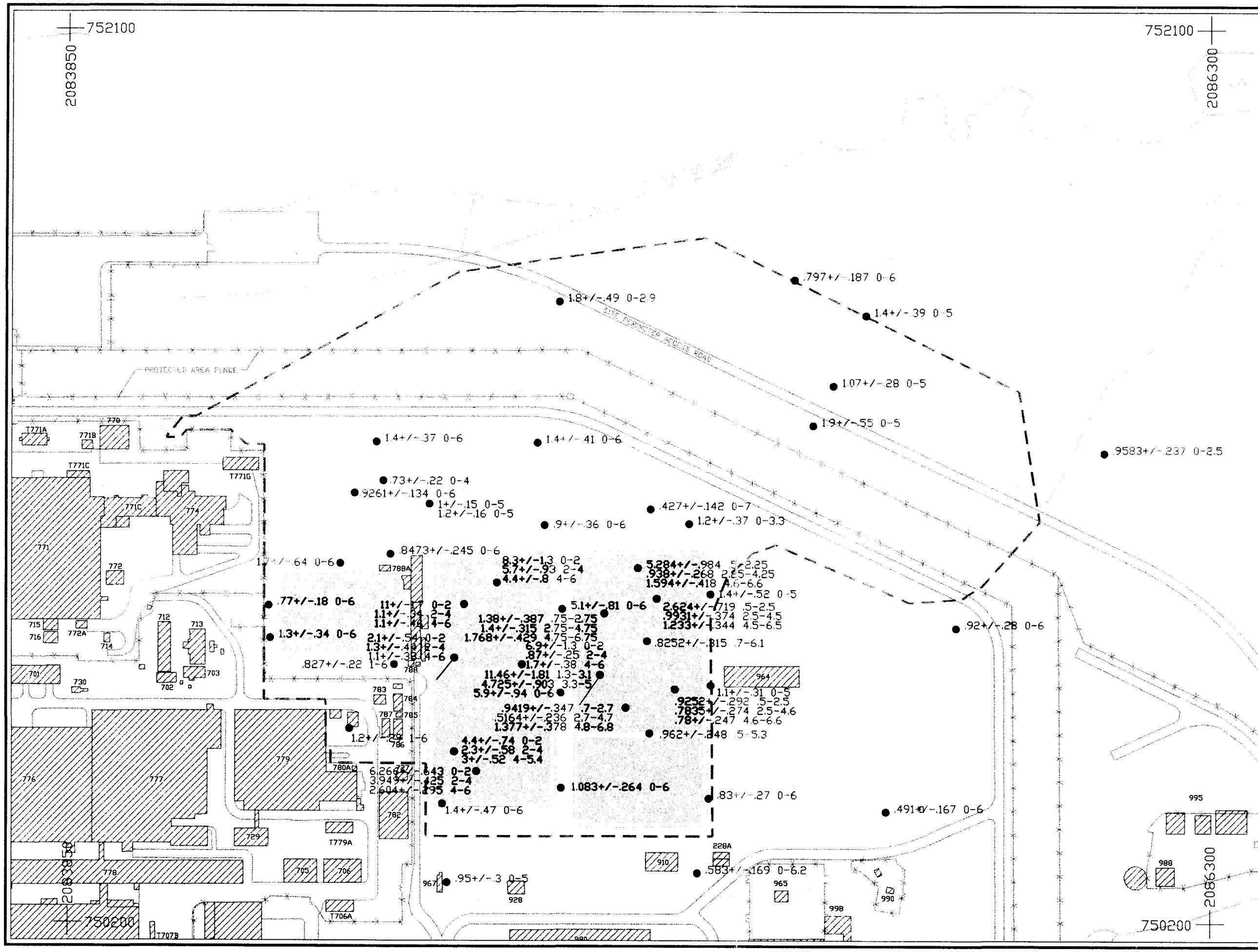

LEGEND

- Streams
- Paved Roads
- Buildings
- Fence
- OU4 Boundary
- Solar Evaporation Pond (SEP)
- ● Sample Location
- .92+/-.28 Result and Counting Error in pCi/g
- ND Not Detected
- 0-6 Depth Interval in Feet Below Ground Surface

NOTES

1. Results in red exceed the background level of 0.63 pCi/g

100 0 100 200 300 FEET

PREPARED FOR

U.S. DEPARTMENT OF ENERGY

ROCKY FLATS PLANT
GOLDEN, COLORADO

Figure II.3.4-49

Solar Evaporation Ponds
Operable Unit No. 4, IM/IRA EA DD
Subsurface Analytical Results
Uranium 238 (0-6')

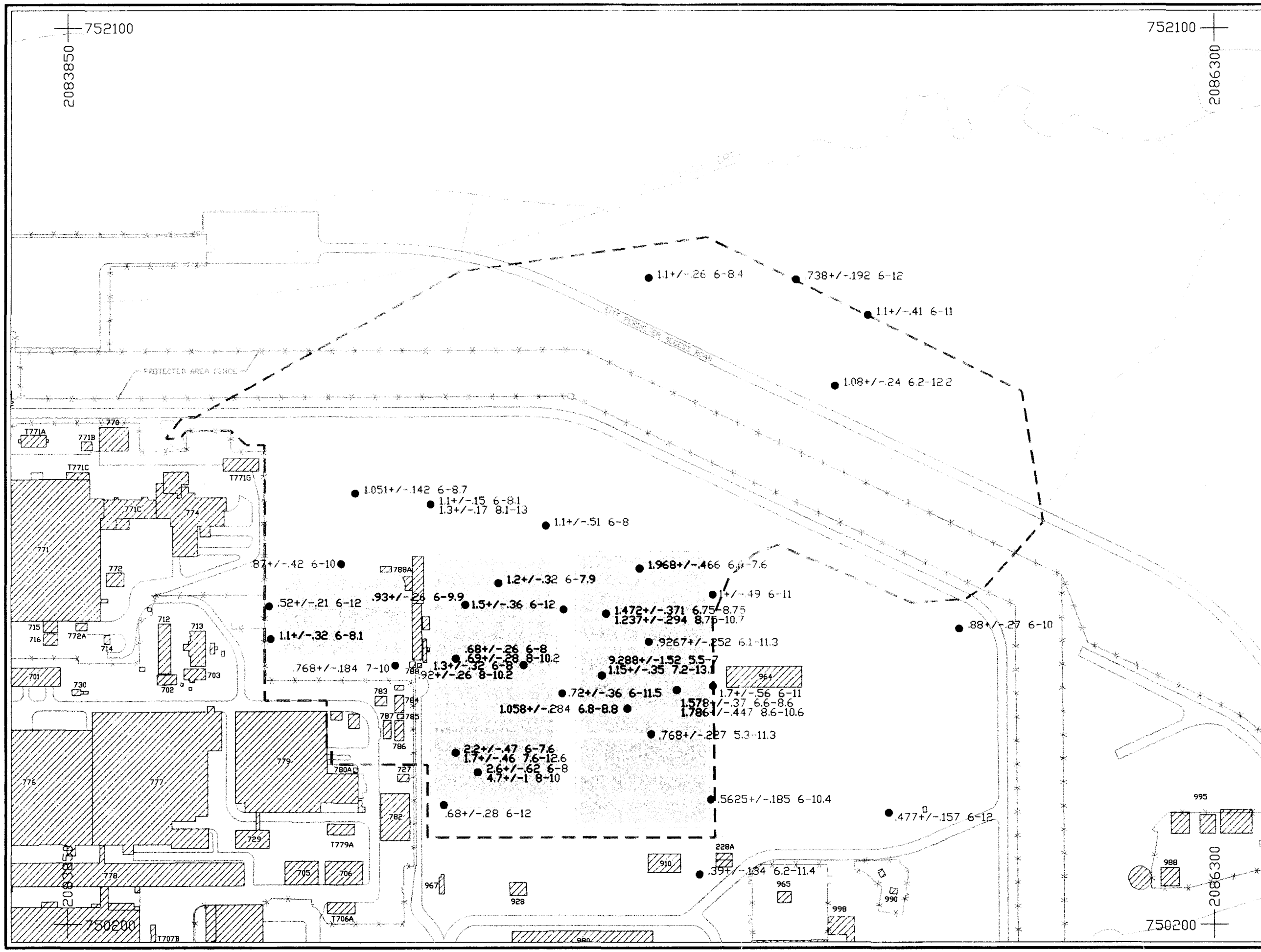

LEGEND

- Streams
- Paved Roads
- Buildings
- Fence
- OU4 Boundary
- Solar Evaporation Pond (SEP)
- ● Sample Location
- 1.1+/-.51 Result and Counting Error in pCi/g
- ND Not Detected
- 6-8 Depth Interval in Feet Below Ground Surface

NOTES

1. Results in red exceed the background level of 0.63 pCi/g

100 0 100 200 300 FEET

PREPARED FOR

U.S. DEPARTMENT OF ENERGY

ROCKY FLATS PLANT
GOLDEN, COLORADO

Figure II.3.4-50

Solar Evaporation Ponds
Operable Unit No. 4, IM/IRA EA DD
Subsurface Analytical Results
Uranium 238 (6-12')

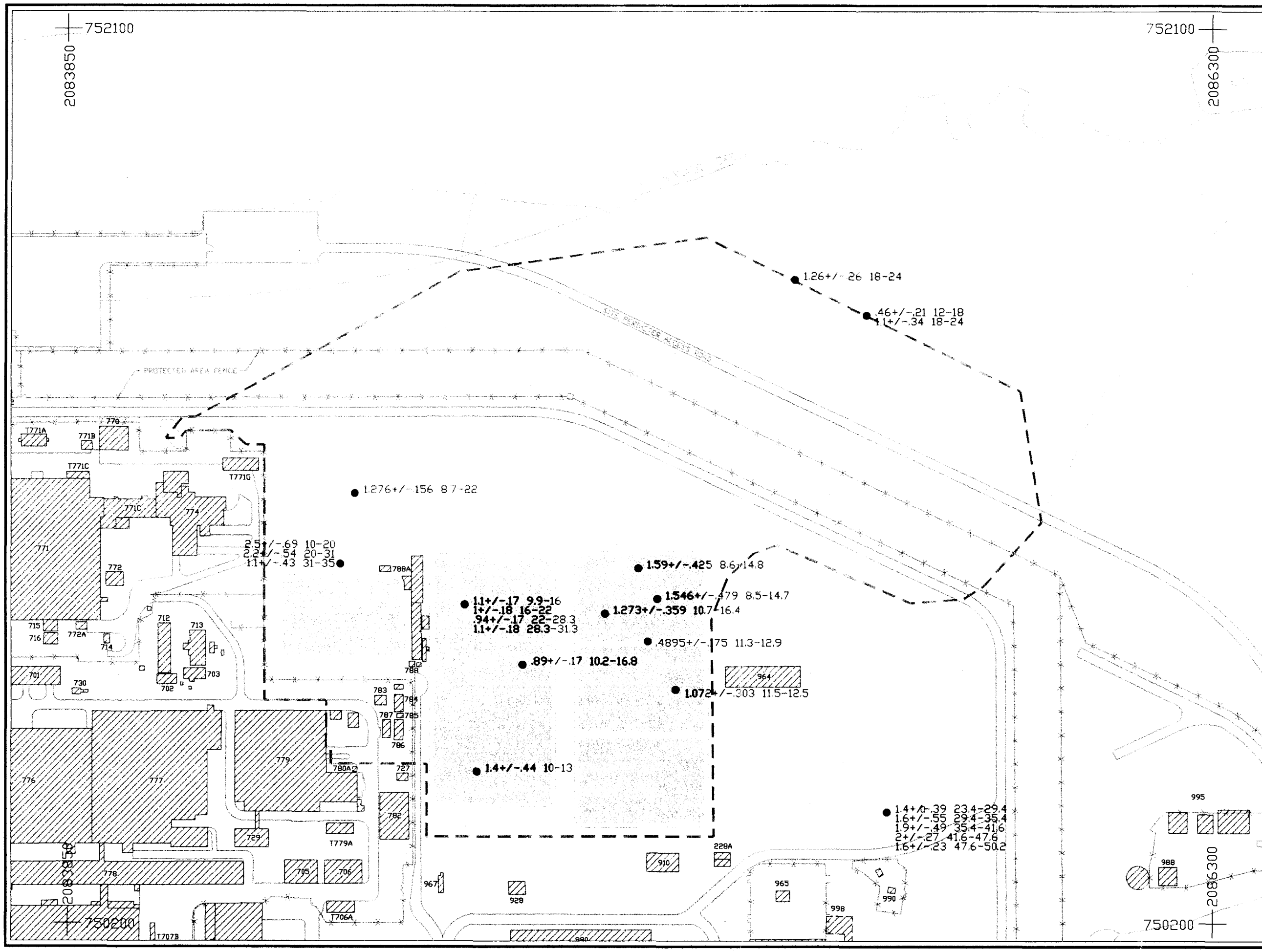

LEGEND

- Streams
- Paved Roads
- Buildings
- Fence
- OU4 Boundary
- Solar Evaporation Pond (SEP)
- ● Sample Location
- 89+/-.17 Result and Counting Error in pCi/g
- ND Not Detected
- 10.2-16.8 Depth Interval in Feet Below Ground Surface

NOTES

1. Results in red exceed the background level of 0.63 pCi/g

100 0 100 200 300 FEET

PREPARED FOR

U.S. DEPARTMENT OF ENERGY

ROCKY FLATS PLANT
GOLDEN, COLORADO

Figure II.3.4-51

Solar Evaporation Ponds
Operable Unit No. 4, IM/IRA EA DD
Subsurface Analytical Results
Uranium 238 (> 12')

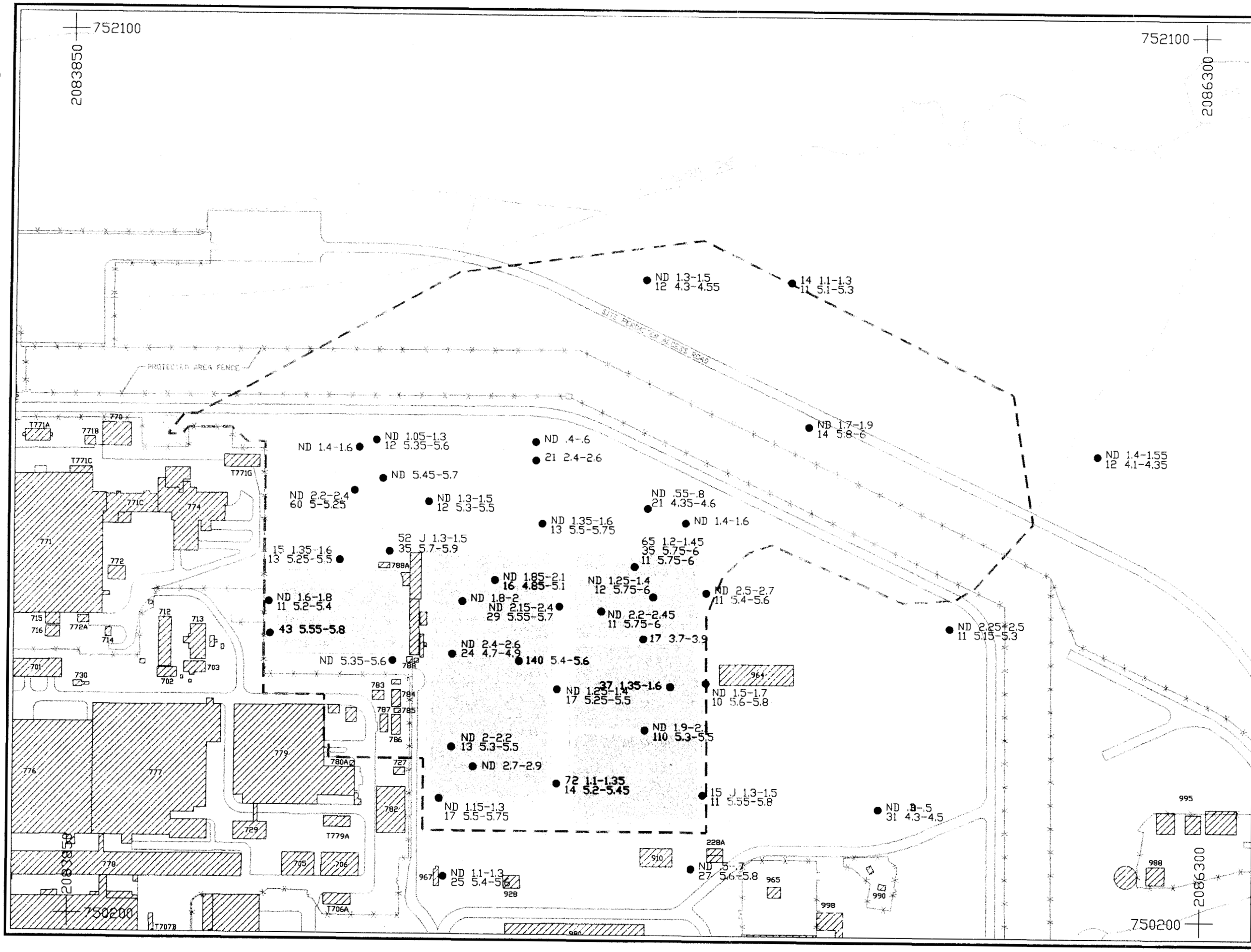

LEGEND

- Streams
- Paved Roads
- Buildings
- Fence
- OU4 Boundary
- Solar Evaporation Pond (SEP)
- ● Sample Location
- 11 Results in ug/kg
- ND Not Detected
- 5.15-5.3 Depth Interval in Feet Below Ground Surface

NOTES

1. There are no background data for this constituent
2. Results in red are above the CRQL

100 0 100 200 300 FEET

PREPARED FOR

U.S. DEPARTMENT OF ENERGY

ROCKY FLATS PLANT
GOLDEN, COLORADO

Figure II.3.4-52

Solar Evaporation Ponds
Operable Unit No. 4, IM/IRA EA DD
Subsurface Analytical Results
Acetone (0-6')

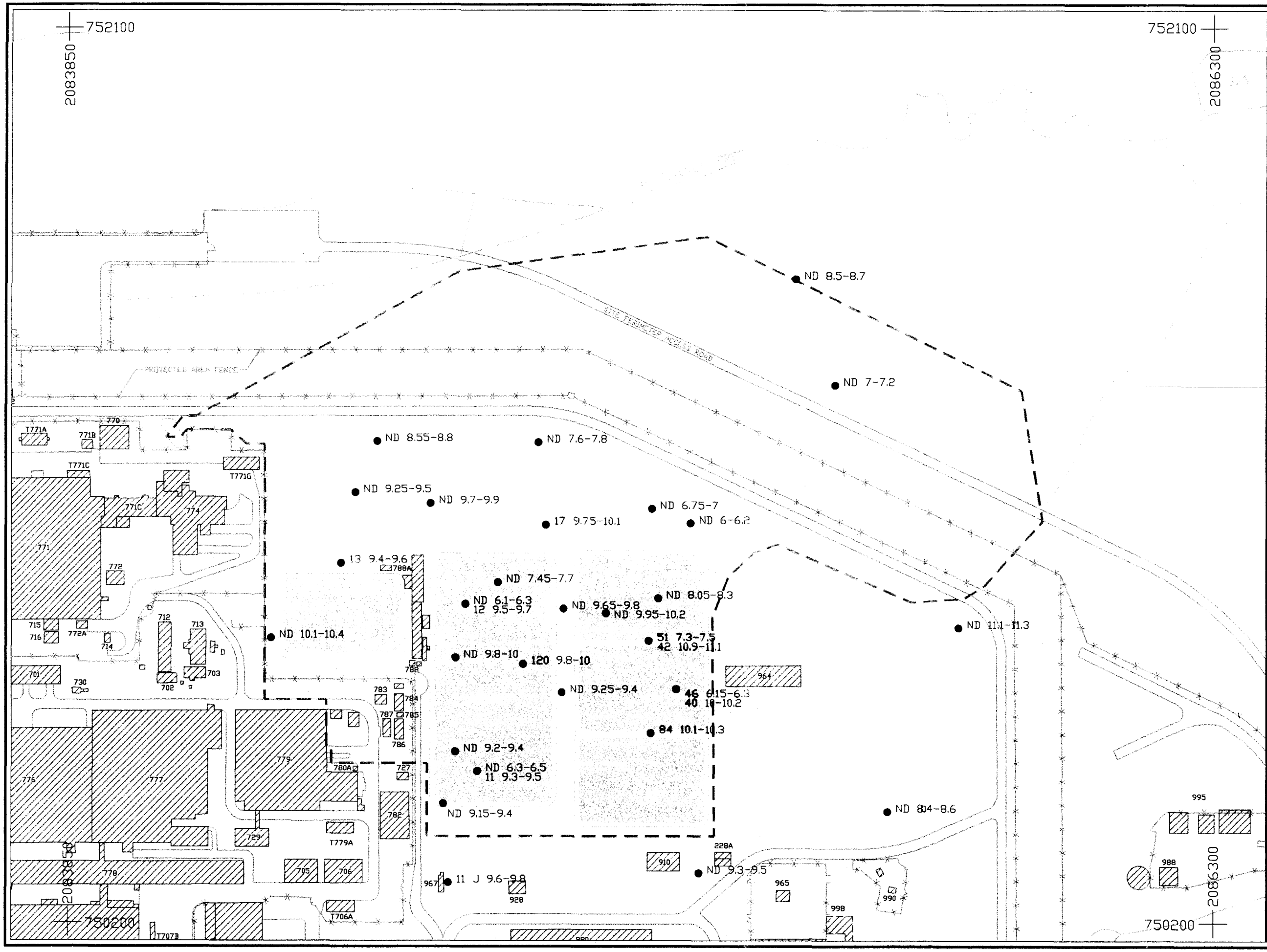

LEGEND

- Streams
- Paved Roads
- Buildings
- Fence
- OU4 Boundary
- Solar Evaporation Pond (SEP)
- ● Sample Location
- 17 Results in ug/kg
- ND Not Detected
- 7.6-7.8 Depth Interval in Feet Below Ground Surface

NOTES

1. There are no background data for this constituent
2. Results in red are above the CRQL

100 0 100 200 300 FEET

PREPARED FOR

U.S. DEPARTMENT OF ENERGY

ROCKY FLATS PLANT
GOLDEN, COLORADO

Figure II.3.4-53

Solar Evaporation Ponds
Operable Unit No. 4, IM/IRA EA DD
Subsurface Analytical Results
Acetone (5-12')

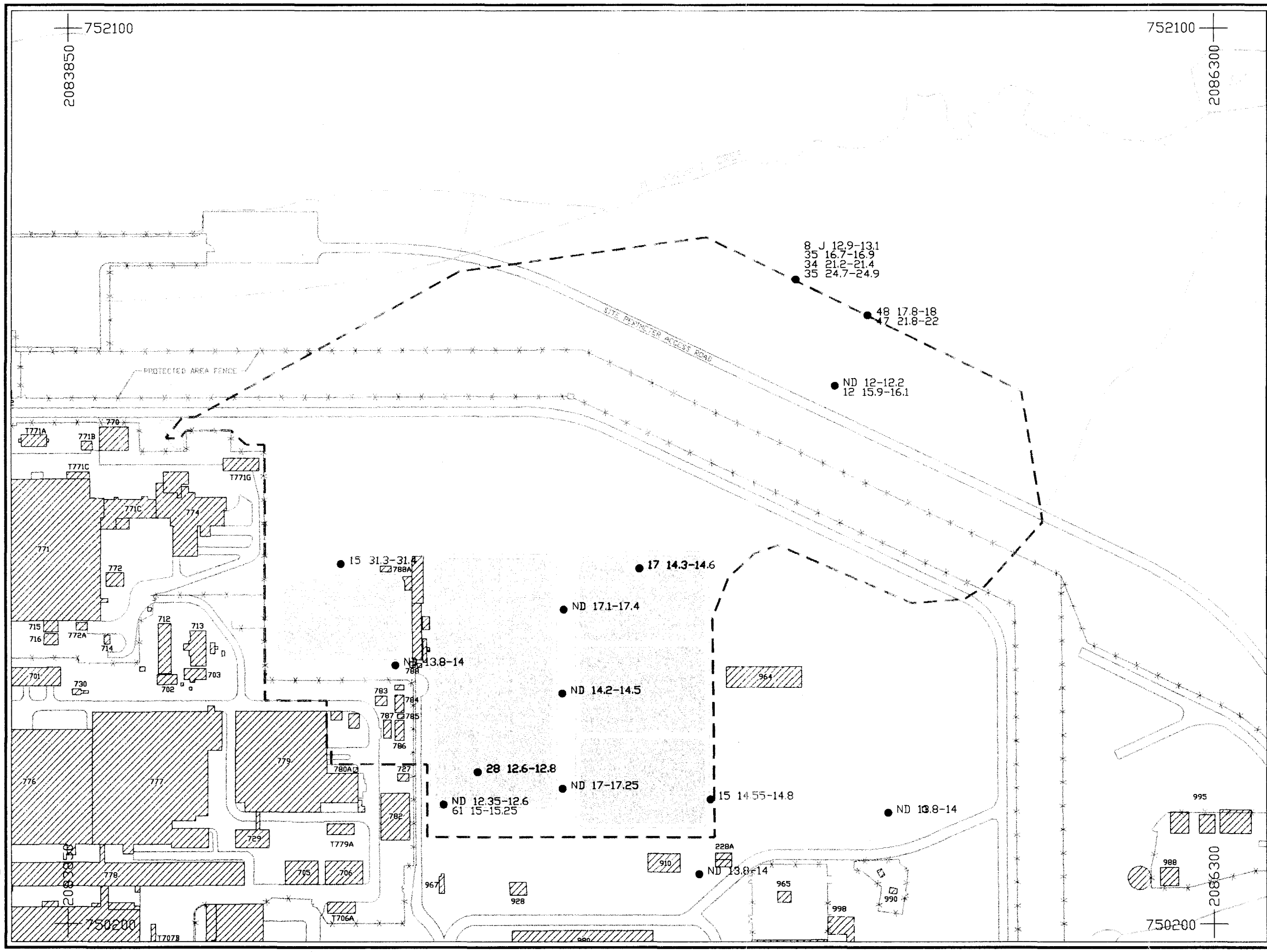

LEGEND

- Streams
- Paved Roads
- Buildings
- Fence
- OU4 Boundary
- Solar Evaporation Pond (SEP)
- ● Sample Location
- 17 Results in ug/kg
- ND Not Detected
- 17.1-17.4 Depth Interval in Feet Below Ground Surface

NOTES

1. There are no background data for this constituent
2. Results in red are above the CRQL

100 0 100 200 300 FEET

PREPARED FOR

U.S. DEPARTMENT OF ENERGY

ROCKY FLATS PLANT
GOLDEN, COLORADO

Figure II.3.4-54

Solar Evaporation Ponds
Operable Unit No. 4, IM/IRA EA DD
Subsurface Analytical Results
Acetone (> 12')

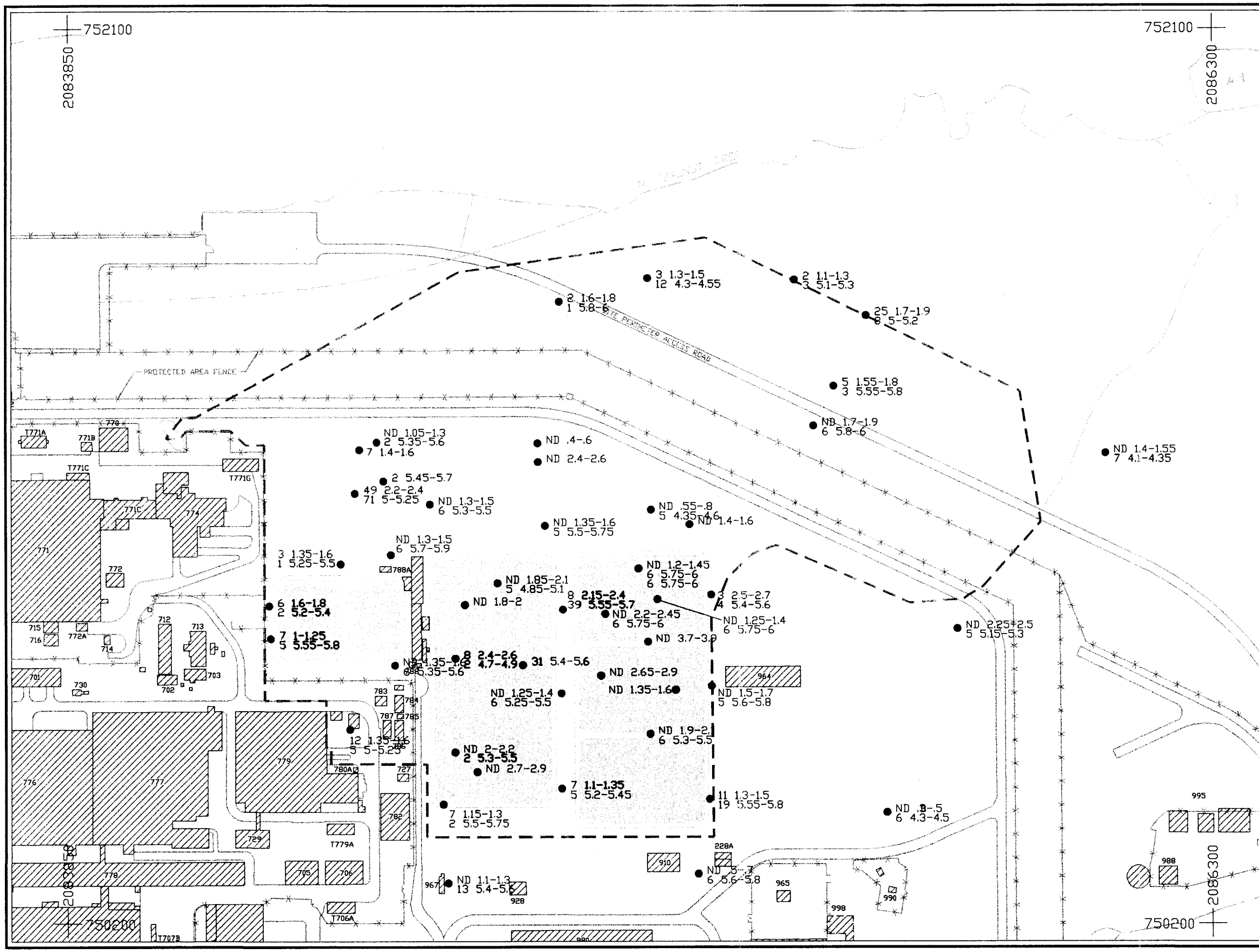

LEGEND

- Streams
- Paved Roads
- Buildings
- Fence
- OU4 Boundary
- Solar Evaporation Pond (SEP)
- ● Sample Location
- 5 Results in ug/kg
- ND Not Detected
- 5.5-5.75 Depth Interval in Feet Below Ground Surface

NOTES

1. There are no background data for this constituent
2. Results in red are above the CRQL

100 0 100 200 300 FEET

PREPARED FOR

U.S. DEPARTMENT OF ENERGY

ROCKY FLATS PLANT
GOLDEN, COLORADO

Figure II.3.4-55

Solar Evaporation Ponds
Operable Unit No. 4, IM/IRA EA DD
Subsurface Analytical Results
Methylene Chloride (0-6')

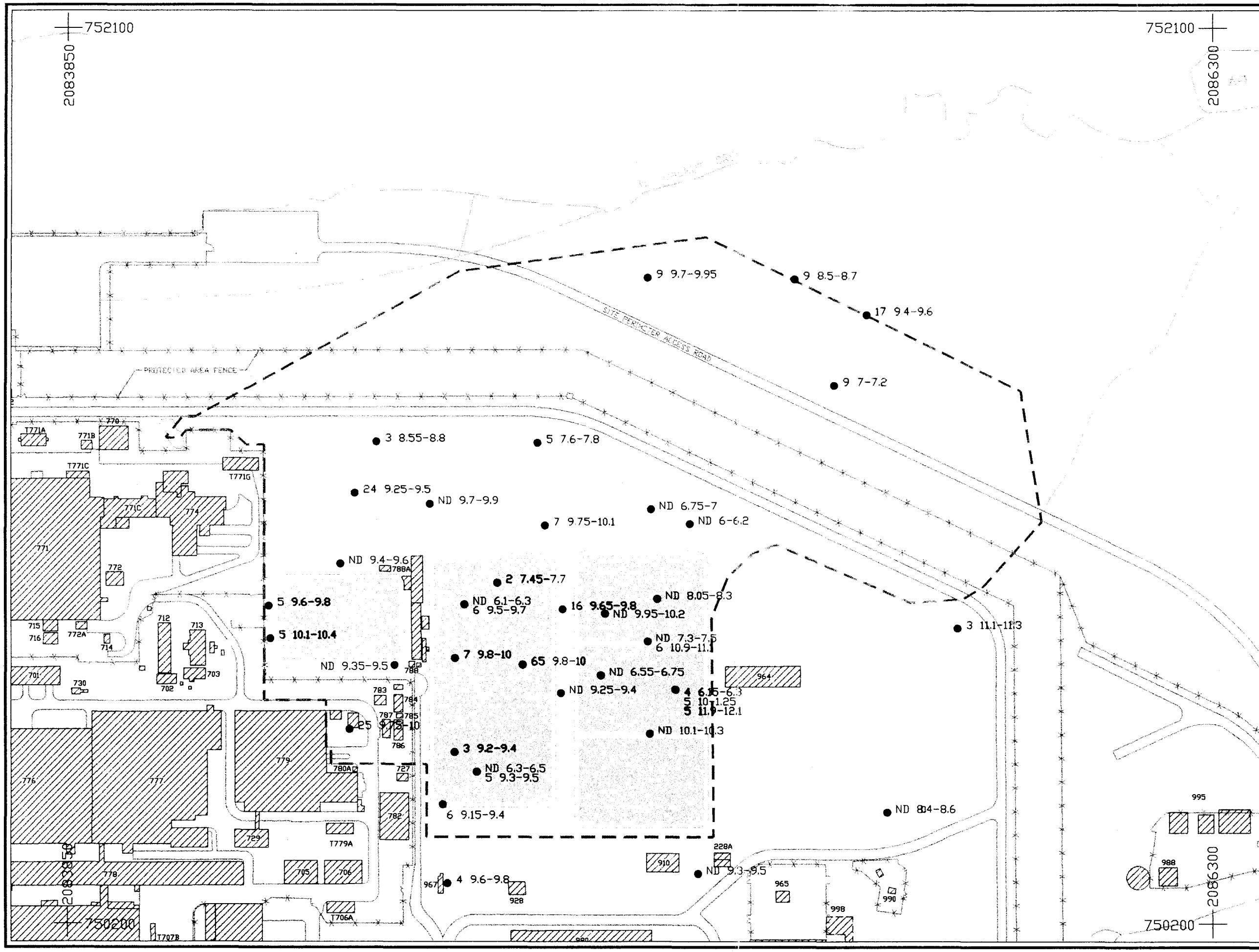

LEGEND

- Streams
- Paved Roads
- Buildings
- Fence
- OU4 Boundary
- Solar Evaporation Pond (SEP)
- ● Sample Location
- 9 Results in ug/kg
- ND Not Detected
- 7-7.2 Depth Interval in Feet Below Ground Surface

NOTES

1. There are no background data for this constituent
2. Results in red are above the CRQL

100 0 100 200 300 FEET

PREPARED FOR

U.S. DEPARTMENT OF ENERGY

ROCKY FLATS PLANT
GOLDEN, COLORADO

Figure II.3.4-56

Solar Evaporation Ponds
Operable Unit No. 4, IM/IRA EA DD
Subsurface Analytical Results
Methylene Chloride (6-12')

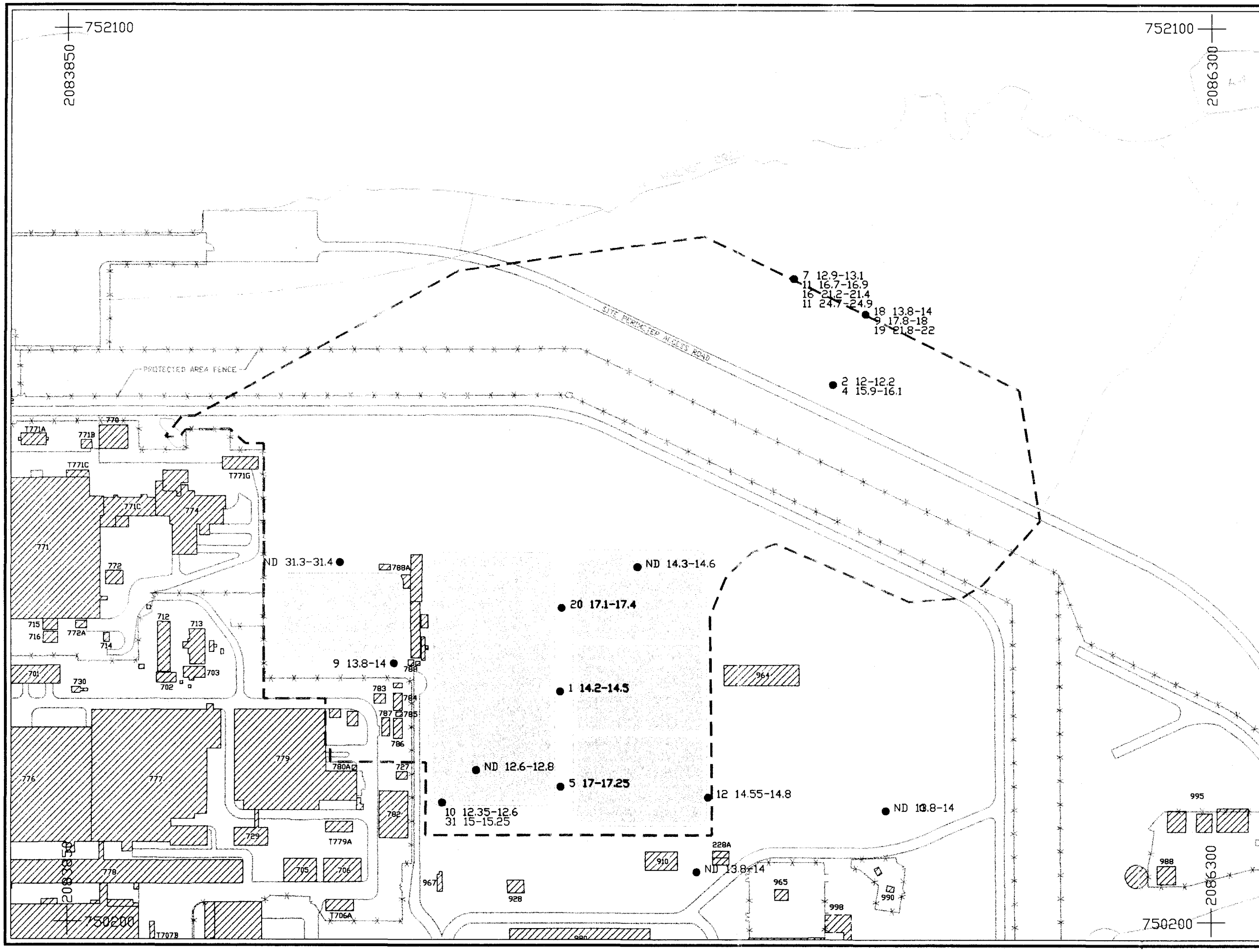

LEGEND

- Streams
- Paved Roads
- Buildings
- Fence
- OU4 Boundary
- Solar Evaporation Pond (SEP)
- ● Sample Location
- 2 Results in ug/kg
- ND Not Detected
- 12-12.2 Depth Interval in Feet Below Ground Surface

NOTES

1. There are no background data for this constituent
2. Results in red are above the CRQL

100 0 100 200 300 FEET

PREPARED FOR

U.S. DEPARTMENT OF ENERGY

ROCKY FLATS PLANT
GOLDEN, COLORADO

Figure II.3.4-57

Solar Evaporation Ponds
Operable Unit No. 4, IM/IRA EA DD
Subsurface Analytical Results
Methylene Chloride (> 12')

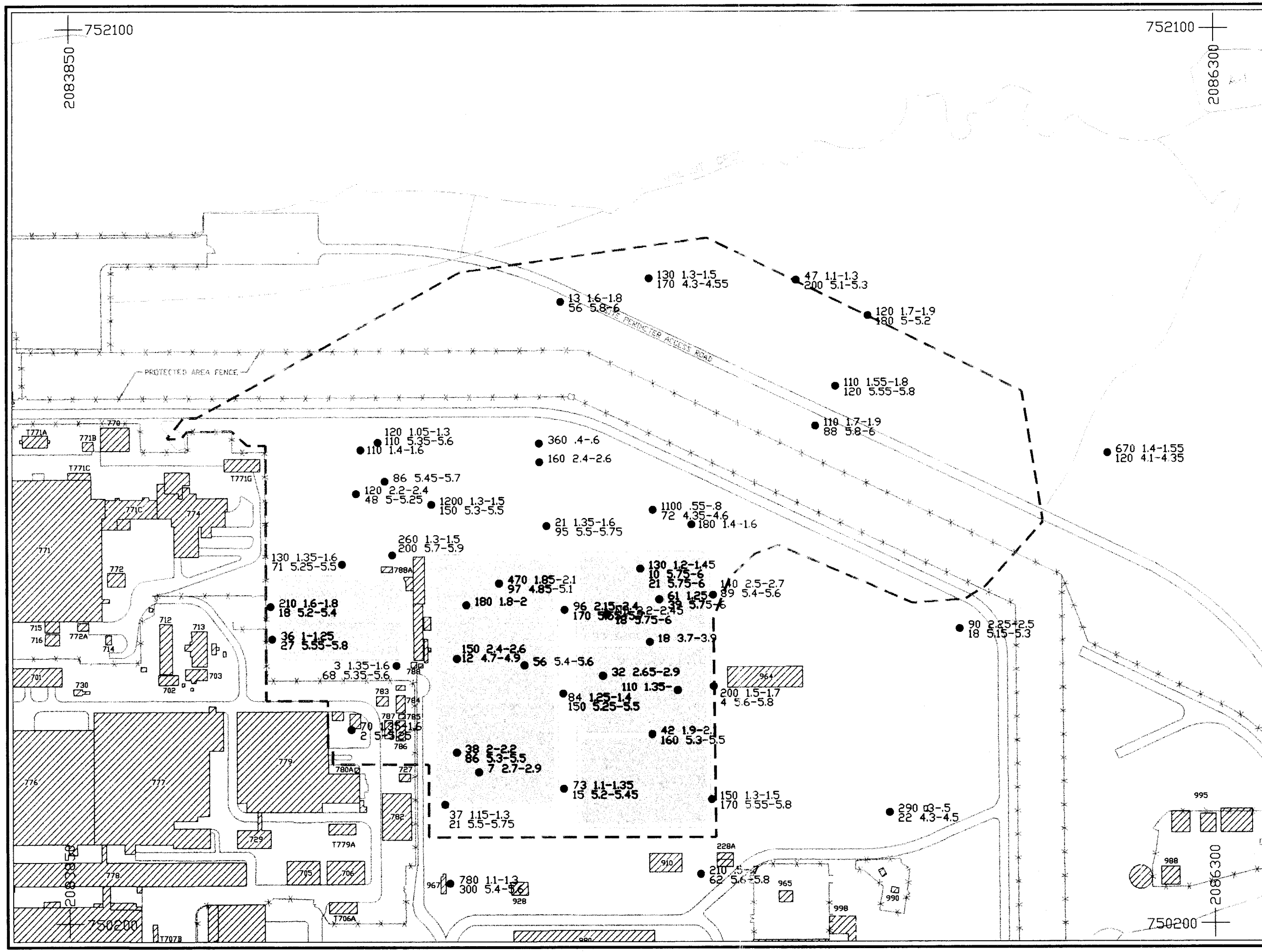

LEGEND

- Streams
- Paved Roads
- Buildings
- Fence
- OU4 Boundary
- Solar Evaporation Pond (SEP)
- ● Sample Location
- 670 Results in ug/kg
- ND Not Detected
- 1.4-1.55 Depth Interval in Feet Below Ground Surface

NOTES

1. There are no background data for this constituent
2. Results in red are above the CRQL

100 0 100 200 300 FEET

PREPARED FOR

U.S. DEPARTMENT OF ENERGY

ROCKY FLATS PLANT
GOLDEN, COLORADO

Figure II.3.4-58

Solar Evaporation Ponds
Operable Unit No. 4, IM/IRA EA DD
Subsurface Analytical Results
Toluene (0-6')

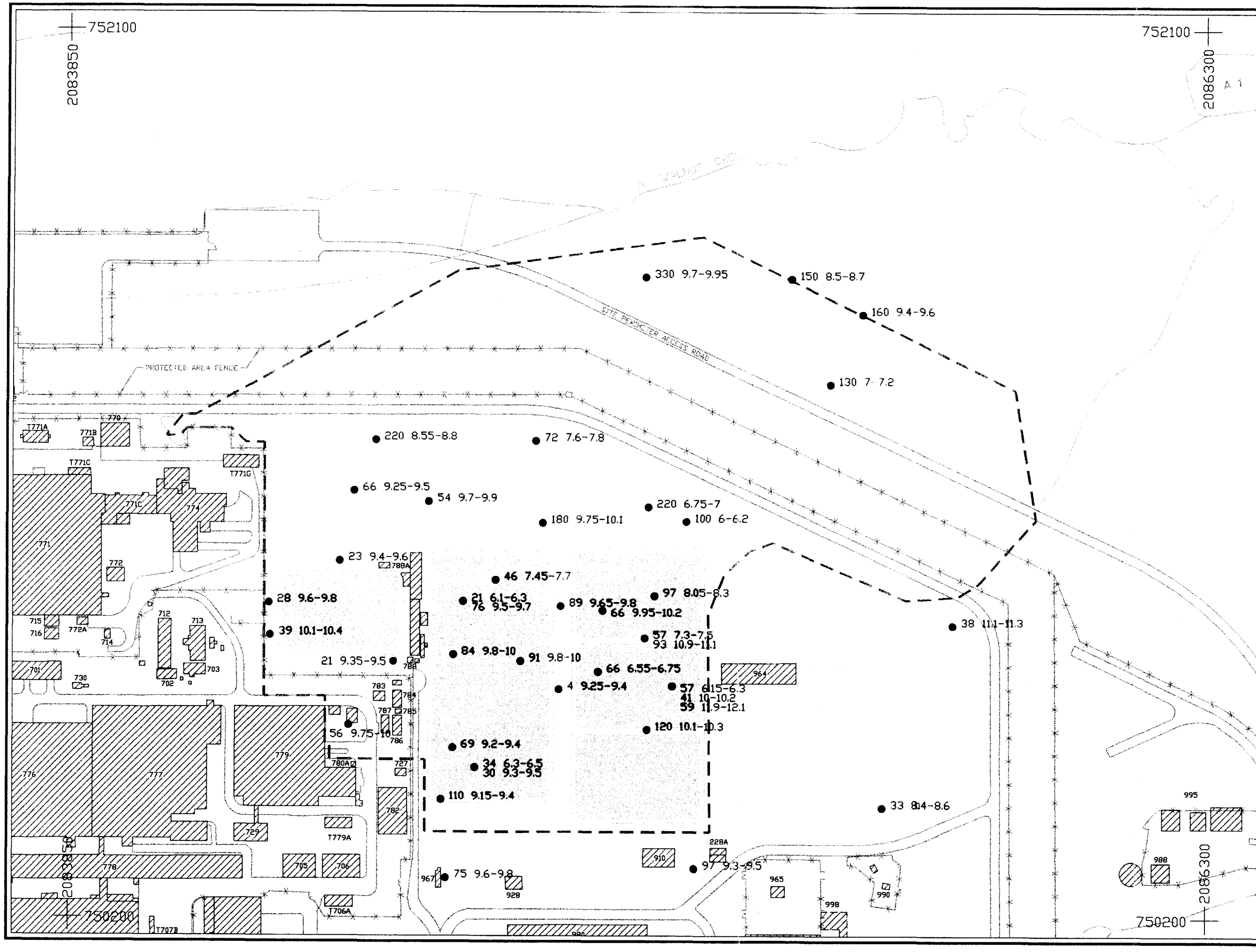

LEGEND

- Streams
- Paved Roads
- Buildings
- Fence
- OU4 Boundary
- Solar Evaporation Pond (SEP)
- ● Sample Location
- 130 Results in ug/kg
- ND Not Detected
- 7-7.2 Depth Interval in Feet Below Ground Surface

NOTES

1. There are no background data for this constituent
2. Results in red are above the CRQL

100 0 100 200 300 FEET

PREPARED FOR

U.S. DEPARTMENT OF ENERGY

ROCKY FLATS PLANT
GOLDEN, COLORADO

Figure II.3.4-59

Solar Evaporation Ponds
Operable Unit No. 4, IM/IRA EA DD
Subsurface Analytical Results
Toluene (6-12')

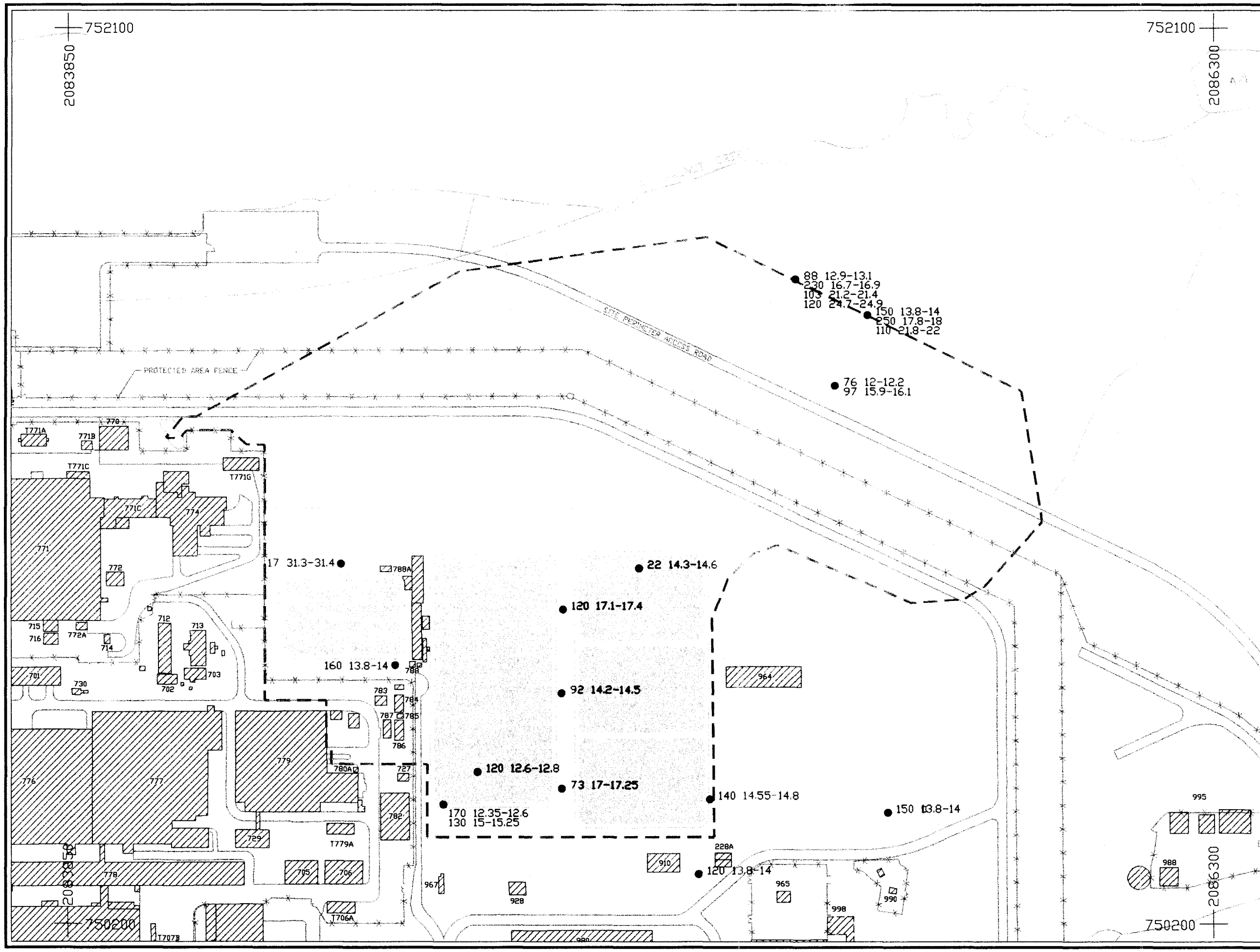

LEGEND

- Streams
- Paved Roads
- Buildings
- Fence
- OU4 Boundary
- Solar Evaporation Pond (SEP)
- ● Sample Location
- 76 Results in ug/kg
- 12-12.2 Depth Interval in Feet Below Ground Surface

NOTES

1. There are no background data for this constituent
2. Results in red are above the CRQL

100 0 100 200 300 FEET

PREPARED FOR

U.S. DEPARTMENT OF ENERGY

ROCKY FLATS PLANT
GOLDEN, COLORADO

Figure II.3.4-60

Solar Evaporation Ponds
Operable Unit No. 4, IM/IRA EA DD
Subsurface Analytical Results
Toluene (> 12')

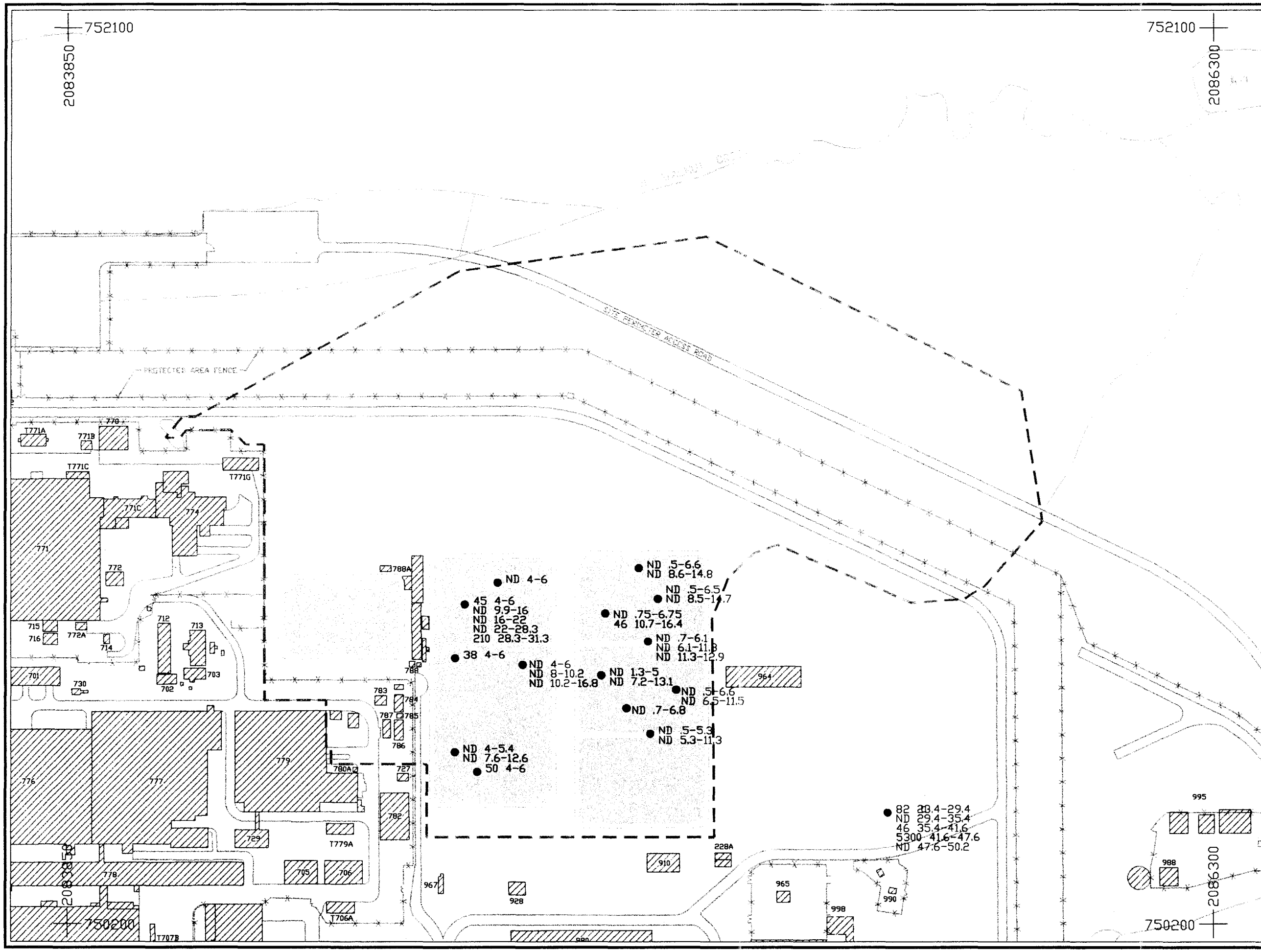

LEGEND

- Streams
- Paved Roads
- Buildings
- Fence
- OU4 Boundary
- Solar Evaporation Pond (SEP)
- ● Sample Location
- 5300 Results in ug/kg
- ND Not Detected
- 41.6-47.6 Depth Interval in Feet Below Ground Surface

NOTES

1. There are no background data for this constituent
2. Results in red are above the CRQL
3. This map represents all results for all depth intervals

100 0 100 200 300 FEET

PREPARED FOR

U.S. DEPARTMENT OF ENERGY

ROCKY FLATS PLANT
GOLDEN, COLORADO

Figure II.3.4-61

Solar Evaporation Ponds
Operable Unit No. 4, IM/IRA EA DD
Subsurface Analytical Results
Bis(2-ethylhexyl)phthalate

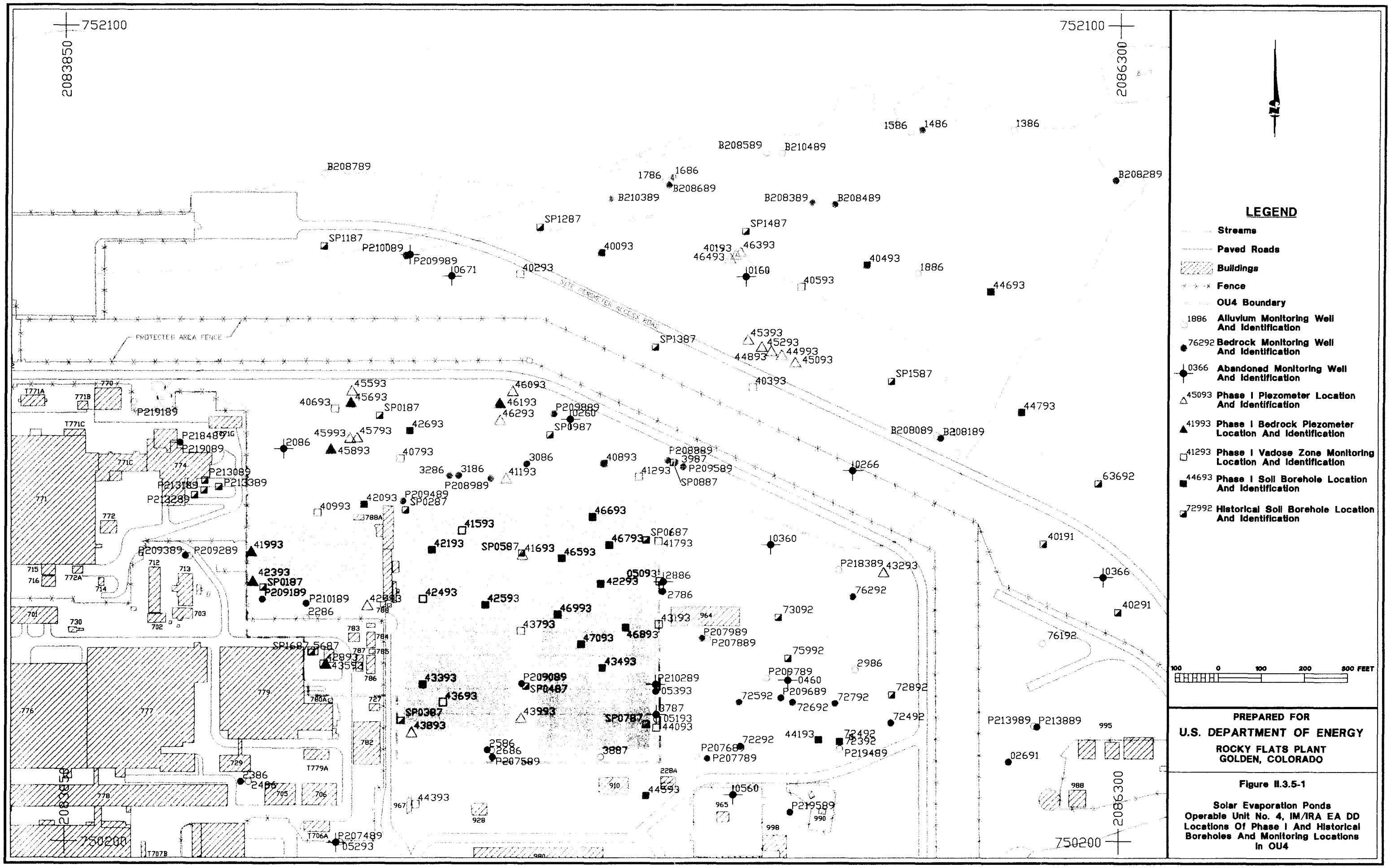

PREPARED FOR

U.S. DEPARTMENT OF ENERGY

ROCKY FLATS PLANT
GOLDEN, COLORADO

Figure II.3.5-1

Solar Evaporation Ponds
Operable Unit No. 4, IM/IRA EA DD
Locations Of Phase I And Historical
Boreholes And Monitoring Locations
In OU4

1951 Surface Topography

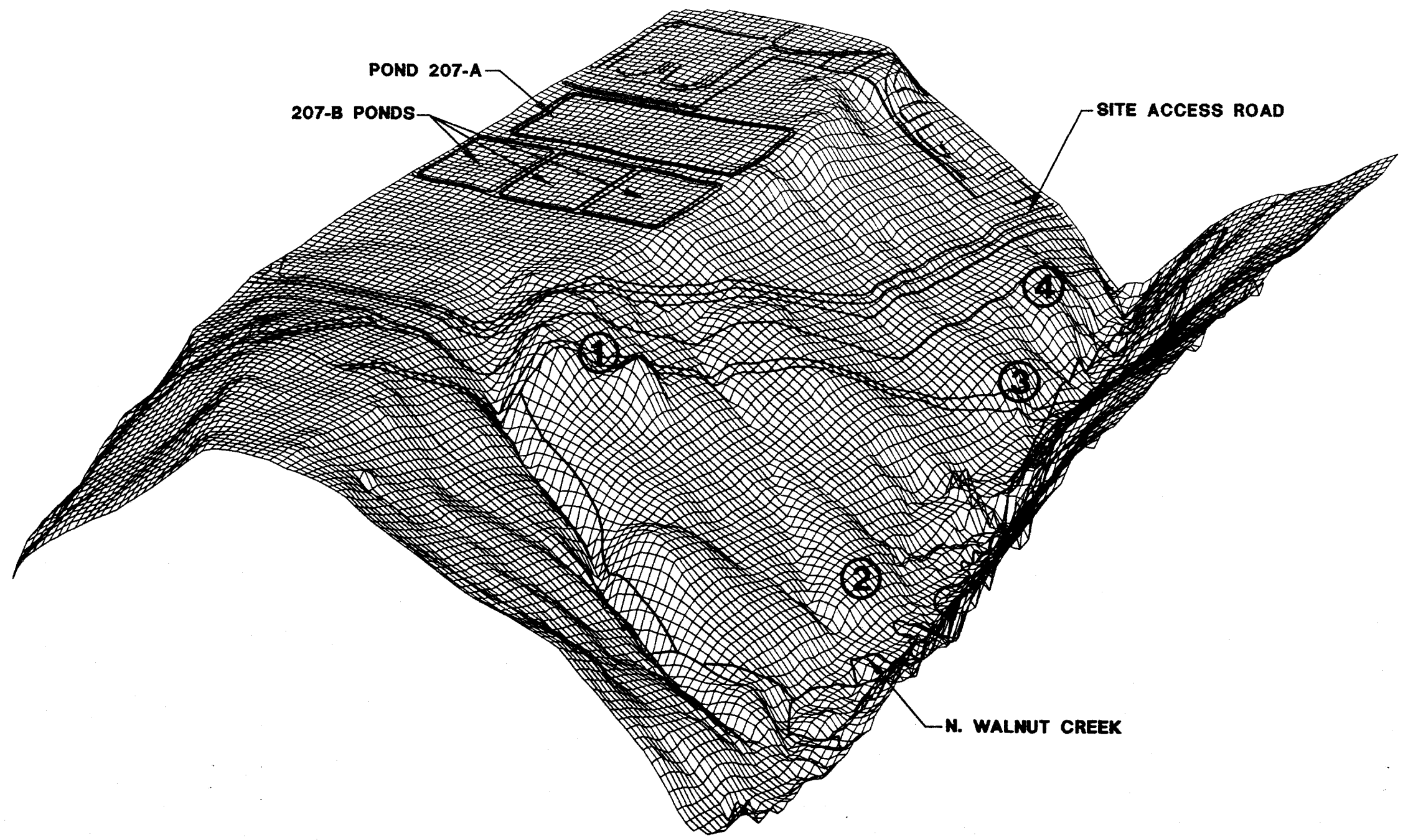

Note: Pond Outlines and Other Cultural Features Shown For Comparative Purposes.

LEGEND:

Inferred Slump Block Locations

100 0 100 200 300 FEET

Note: Vertical Exaggeration 5X

PREPARED FOR

U.S. DEPARTMENT OF ENERGY

ROCKY FLATS PLANT
GOLDEN, COLORADO

Figure II.3.5-2

Solar Evaporation Ponds
Operable Unit No. 4, IM/IRA EA DD
1951 Surface Topography
OU4 Area

1986 Surface Topography

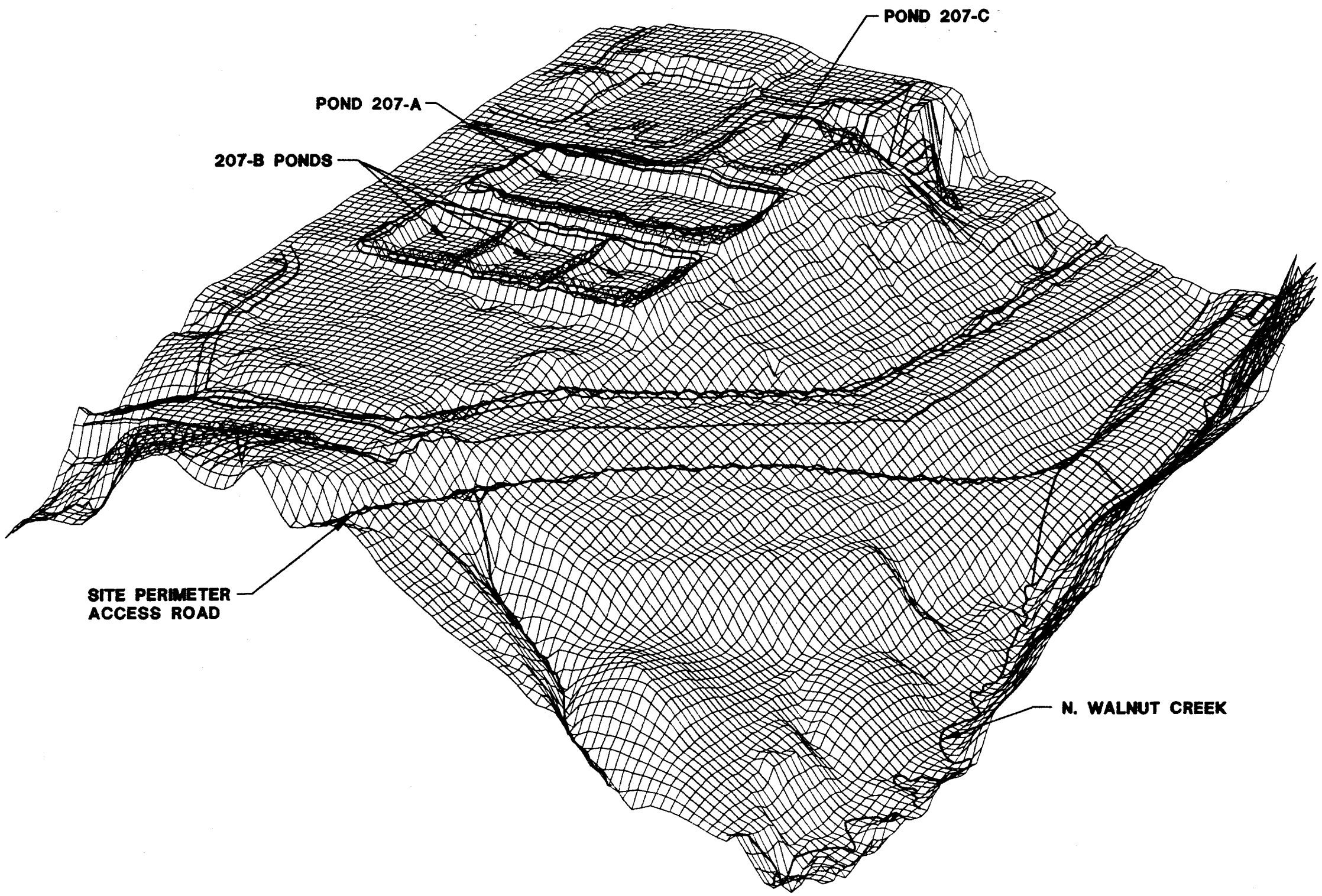

Note: Pond Outlines and Other Cultural Features Shown For Comparative Purposes.

100 0 100 200 300 FEET

Note: Vertical Exaggeration 5X

PREPARED FOR

U.S. DEPARTMENT OF ENERGY

ROCKY FLATS PLANT
GOLDEN, COLORADO

Figure II.3.5-3

Solar Evaporation Ponds
Operable Unit No. 4, IM/IRA EA DD
1986 Surface Topography
OU4 Area

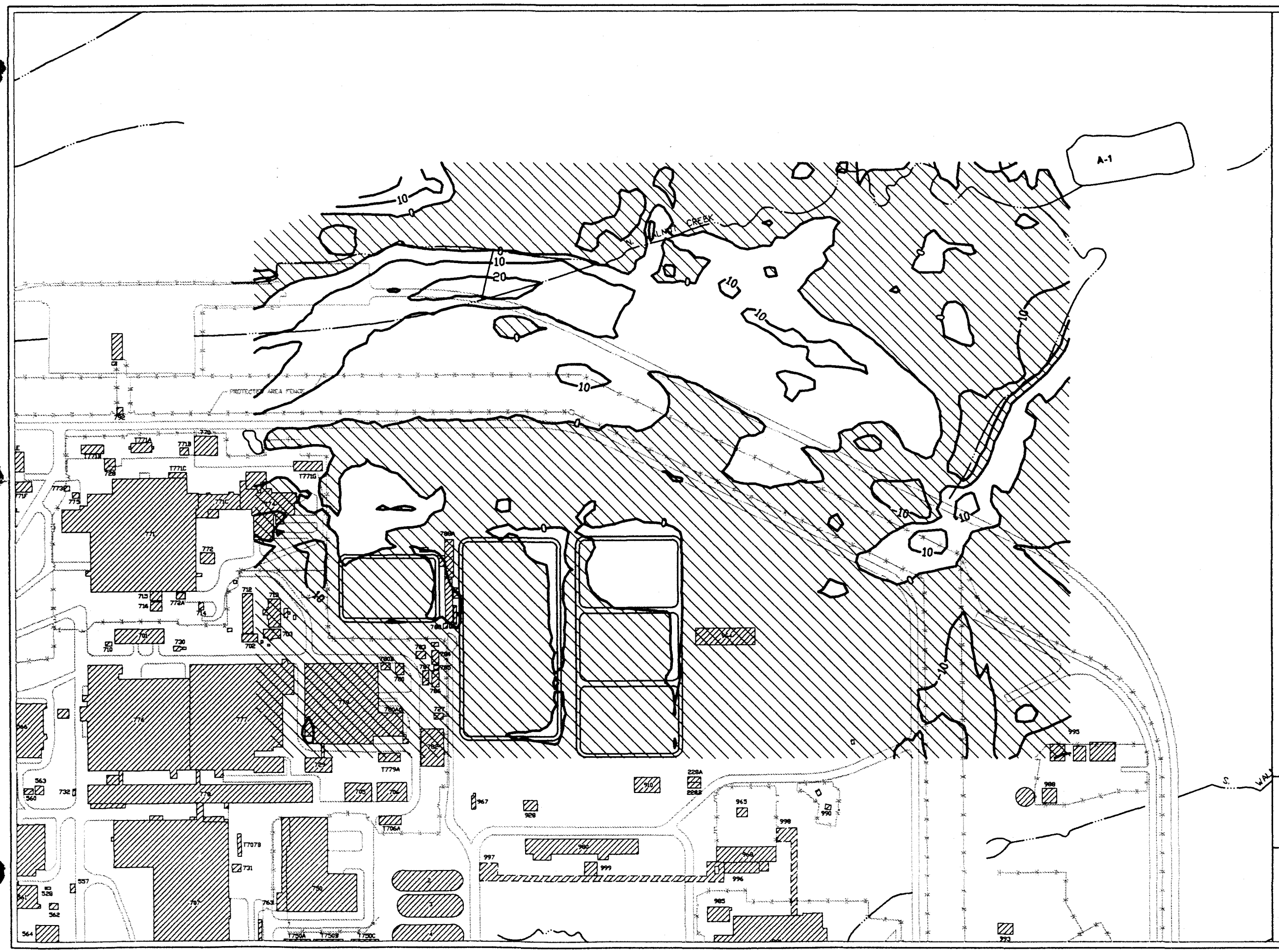

LEGEND:

- Streams
- Paved Roads
- Buildings
- Fence
- Excavated Areas
- Artificially Filled Areas
- —10— Thickness of Artificial Fill (in feet)

100 0 100 200 300 FEET

PREPARED FOR

U.S. DEPARTMENT OF ENERGY

ROCKY FLATS PLANT
GOLDEN, COLORADO

Figure II.3.5-4

Solar Evaporation Ponds
Operable Unit No. 4, IM/IRA EA DD
1986/1951 Topographic Map Comparison

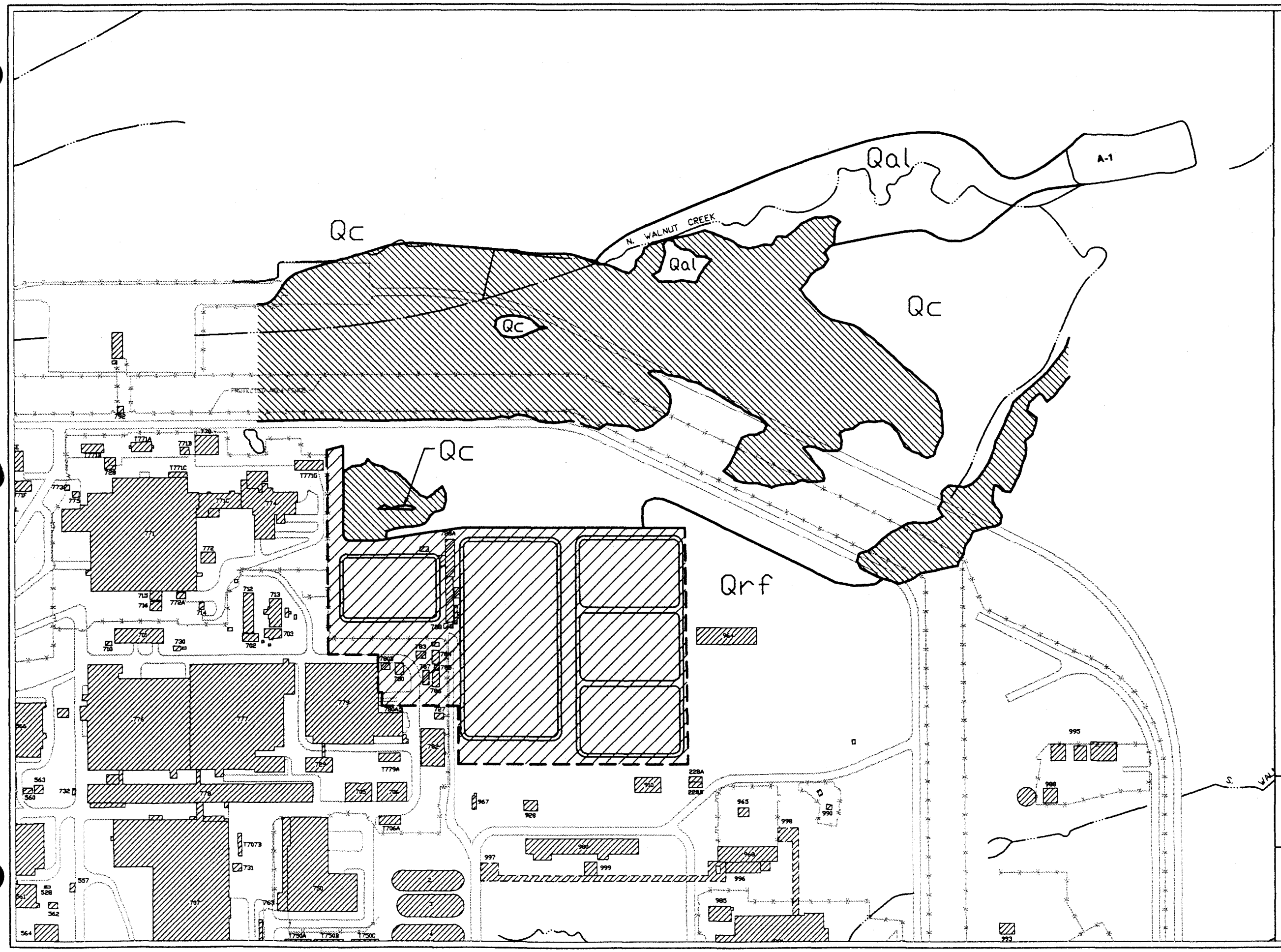

LEGEND:

- Streams
- Paved Roads
- Buildings
- Fence
- Qal Valley Fill Alluvium
- Qc Landslide/Colluvium
- Qrf Rocky Flats Alluvium
- Artificial Fill
- Disturbed Ground

100 0 100 200 300 FEET

PREPARED FOR

U.S. DEPARTMENT OF ENERGY

ROCKY FLATS PLANT
GOLDEN, COLORADO

Figure II.3.5-5

Solar Evaporation Ponds
Operable Unit No. 4, IM/IRA EA DD
Surficial Materials Map

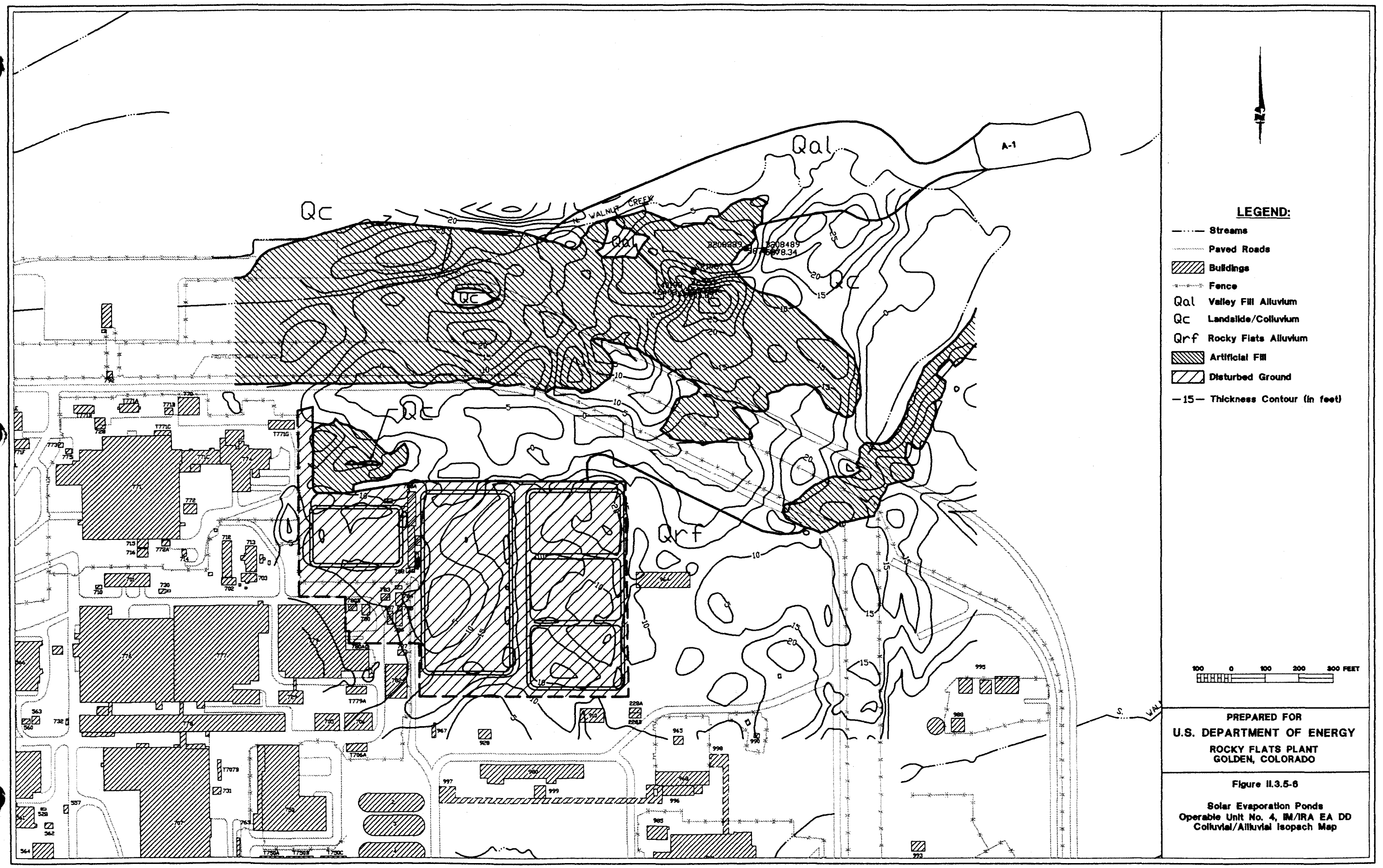
Qal
A-1
Qc
WALNUT CREEK
Qrf
S. WALNUT
LEGEND:
Streams
Paved Roads
Buildings
Fence
Qal Valley Fill Alluvium
Qc Landslide/Colluvium
Qrf Rocky Flats Alluvium
Artificial Fill
Disturbed Ground
—15— Thickness Contour (in feet)
100 0 100 200 300 FEET
PREPARED FOR
U.S. DEPARTMENT OF ENERGY
ROCKY FLATS PLANT
GOLDEN, COLORADO
Figure II.3.5-6
Solar Evaporation Ponds
Operable Unit No. 4, IM/IRA EA DD
Colluvial/Alluvial Isopach Map

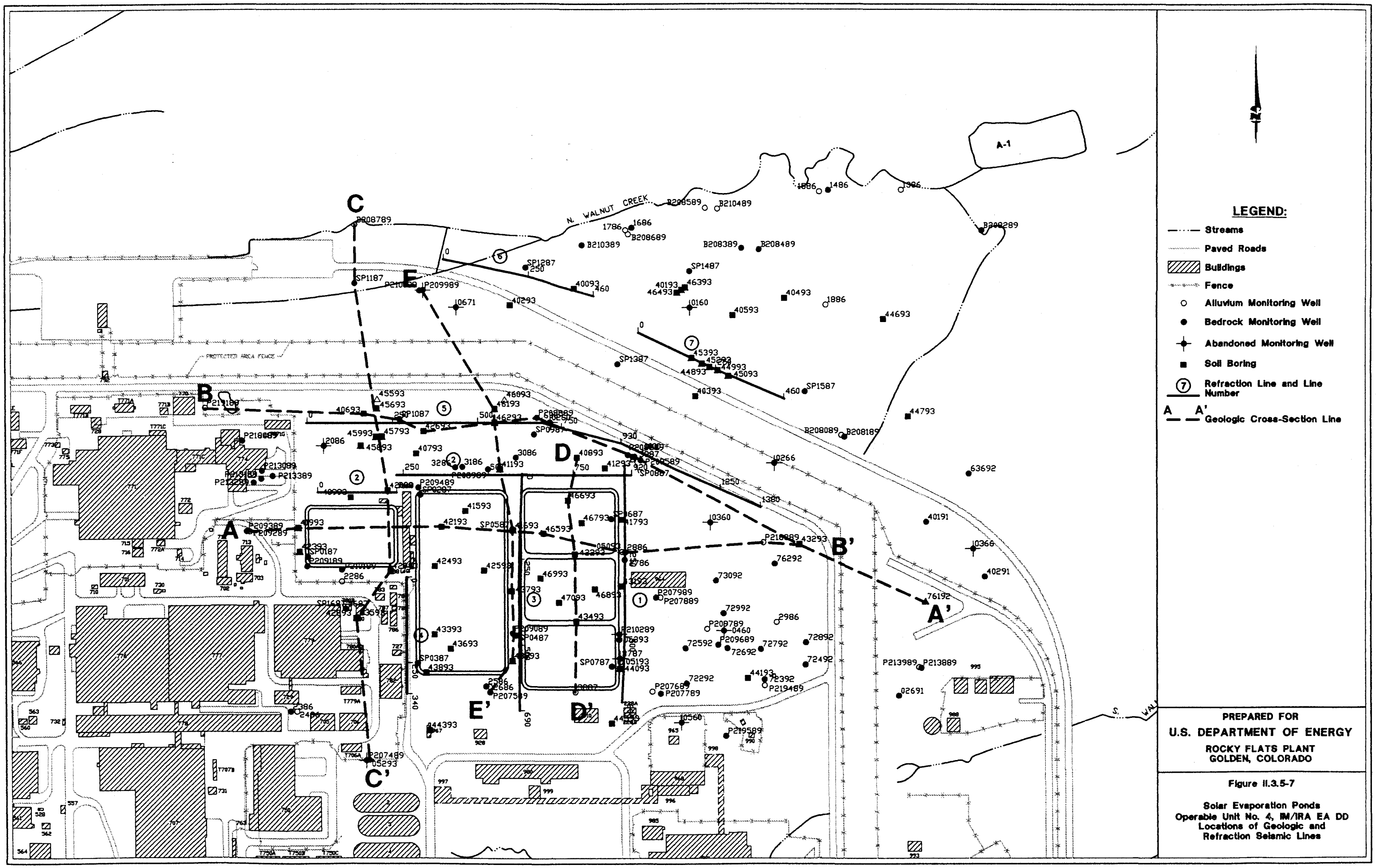

Figure II.3.5-7

Solar Evaporation Ponds
Operable Unit No. 4, IM/IRA EA DD
Locations of Geologic and
Refraction Seismic Lines

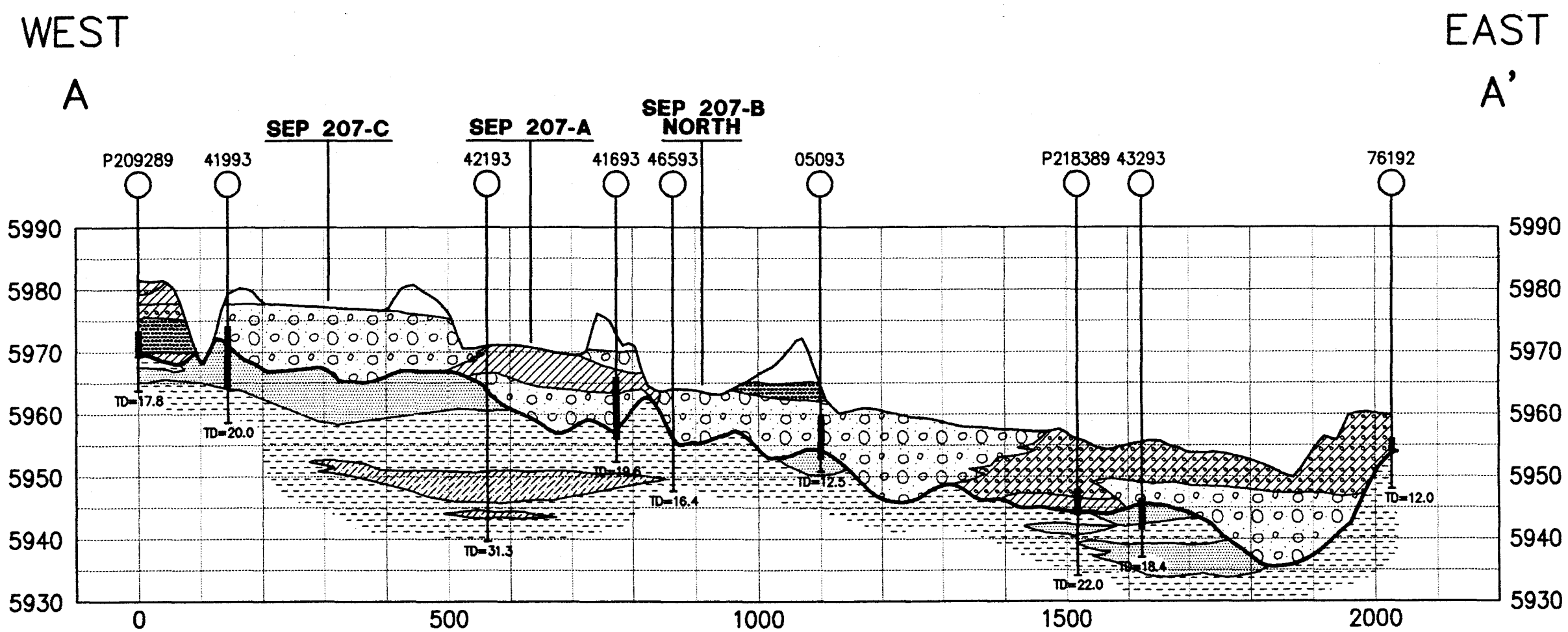

LEGEND

UNCONSOLIDATED MATERIALS

- Sandy Lithofacies
- Sandy Gravel Lithofacies
- Clayey Silty Gravel Lithofacies
- Clayey & Silty Lithofacies
- Artificial Fill or Colluvium

BEDROCK

- Sandstone
- Siltstone
- Claystone
- Screened Interval
- Borehole/Well No.
- Bedrock - Unconsolidated Materials Contact

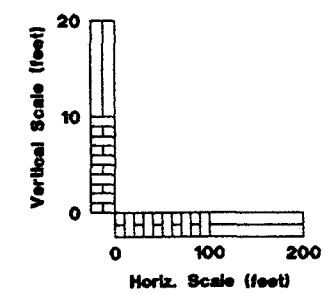

Note: Vertical Exaggeration 10x

PREPARED FOR

U.S. DEPARTMENT OF ENERGY

ROCKY FLATS PLANT
GOLDEN, COLORADO

Figure II.3.5-8

Solar Evaporation Ponds
Operable Unit No. 4, IM/IRA EA DD
Alluvium and Bedrock
Cross Section A-A'

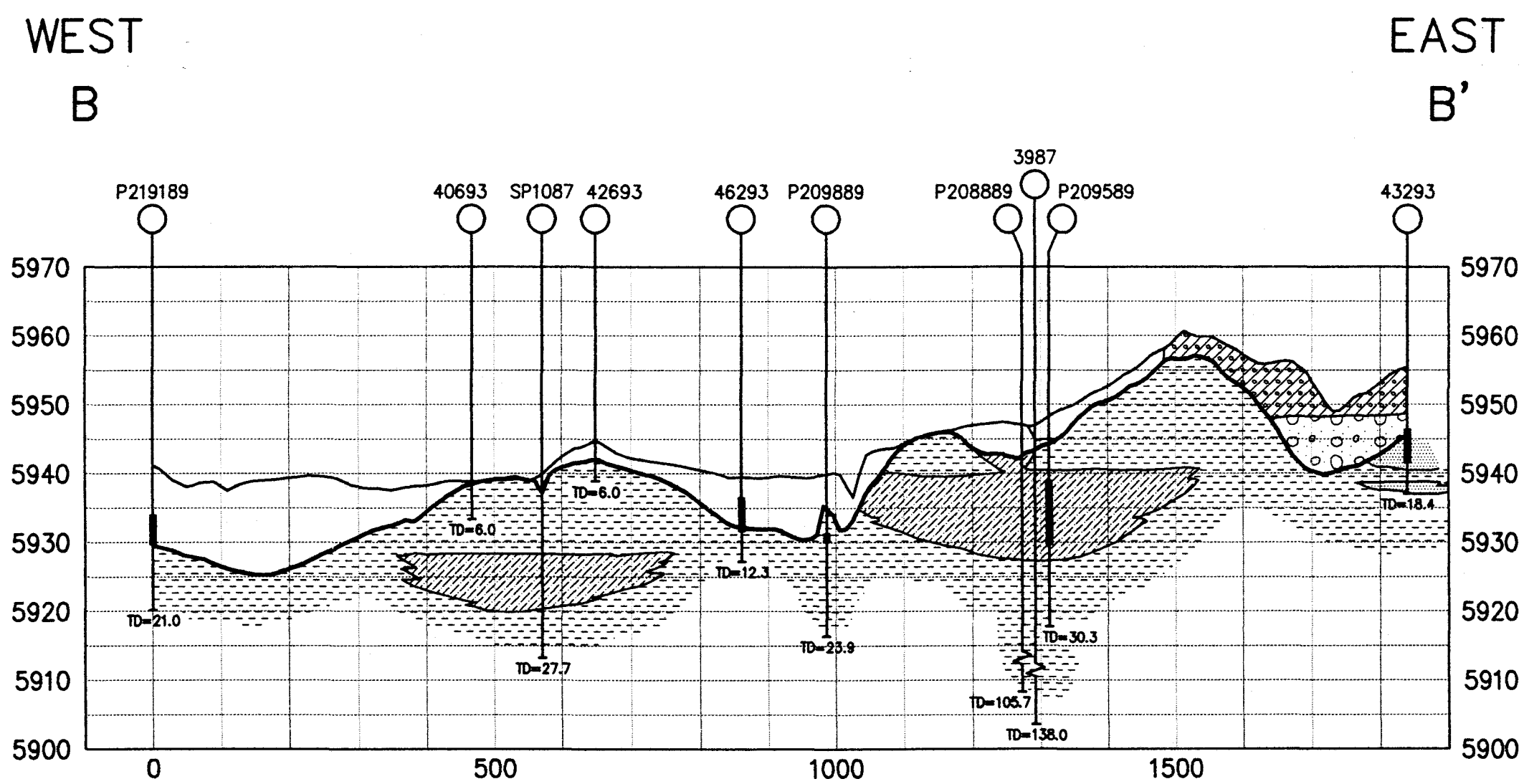

LEGEND

UNCONSOLIDATED MATERIALS

- Sandy Lithofacies
- Sandy Gravel Lithofacies
- Clayey Silty Gravel Lithofacies
- Clayey & Silty Lithofacies
- Artificial Fill or Colluvium

BEDROCK

- Sandstone
- Siltstone
- Claystone
- Screened Interval
- Borehole/Well No.
- Bedrock - Unconsolidated Materials Contact

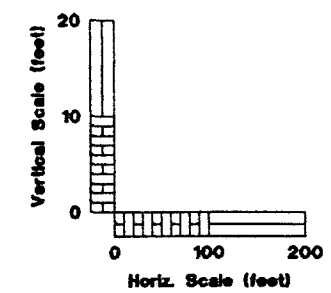

Note: Vertical Exaggeration 10x

PREPARED FOR

U.S. DEPARTMENT OF ENERGY

ROCKY FLATS PLANT
GOLDEN, COLORADO

Figure II.3.5-9

Solar Evaporation Ponds
Operable Unit No. 4, IM/IRA EA DD
Alluvium and Bedrock
Cross-Section B-B'

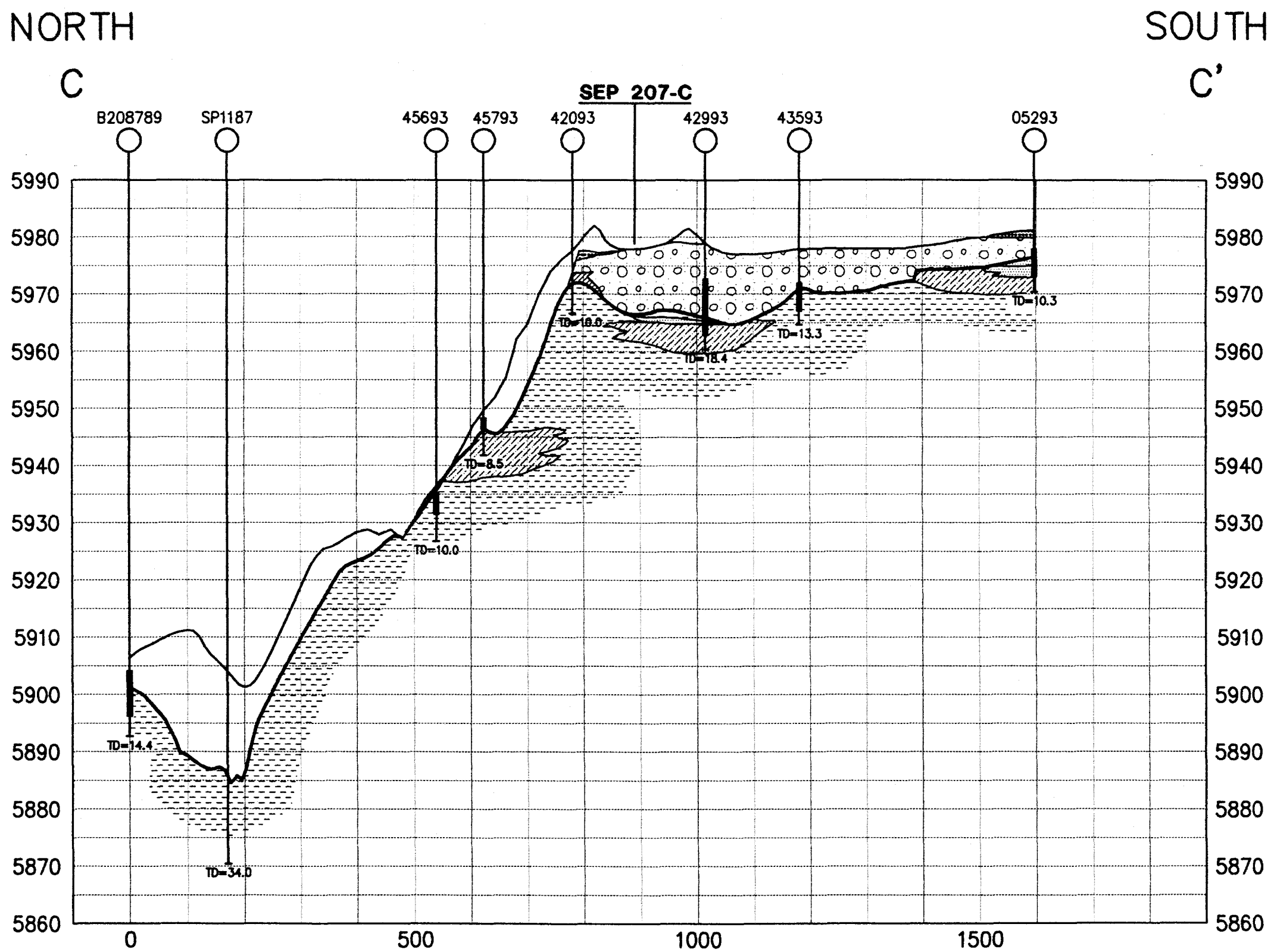

LEGEND

UNCONSOIDATED MATERIALS

- Sandy Lithofacies
- Sandy Gravel Lithofacies
- Clayey Silty Gravel Lithofacies
- Clayey & Silty Lithofacies
- Artificial Fill or Colluvium

BEDROCK

- Sandstone
- Siltstone
- Claystone
- Screened Interval
- Borehole/Well No.
- Bedrock - Unconsolidated Materials Contact

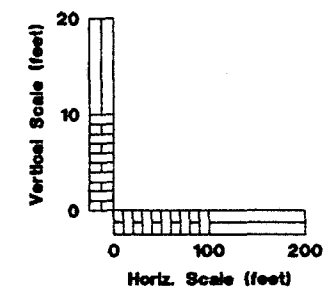

Note: Vertical Exaggeration 10x

PREPARED FOR

U.S. DEPARTMENT OF ENERGY

ROCKY FLATS PLANT
GOLDEN, COLORADO

Figure II.3.5-10

Solar Evaporation Ponds
Operable Unit No. 4, IM/IRA EA DD
Alluvium and Bedrock
Cross Section C-C'

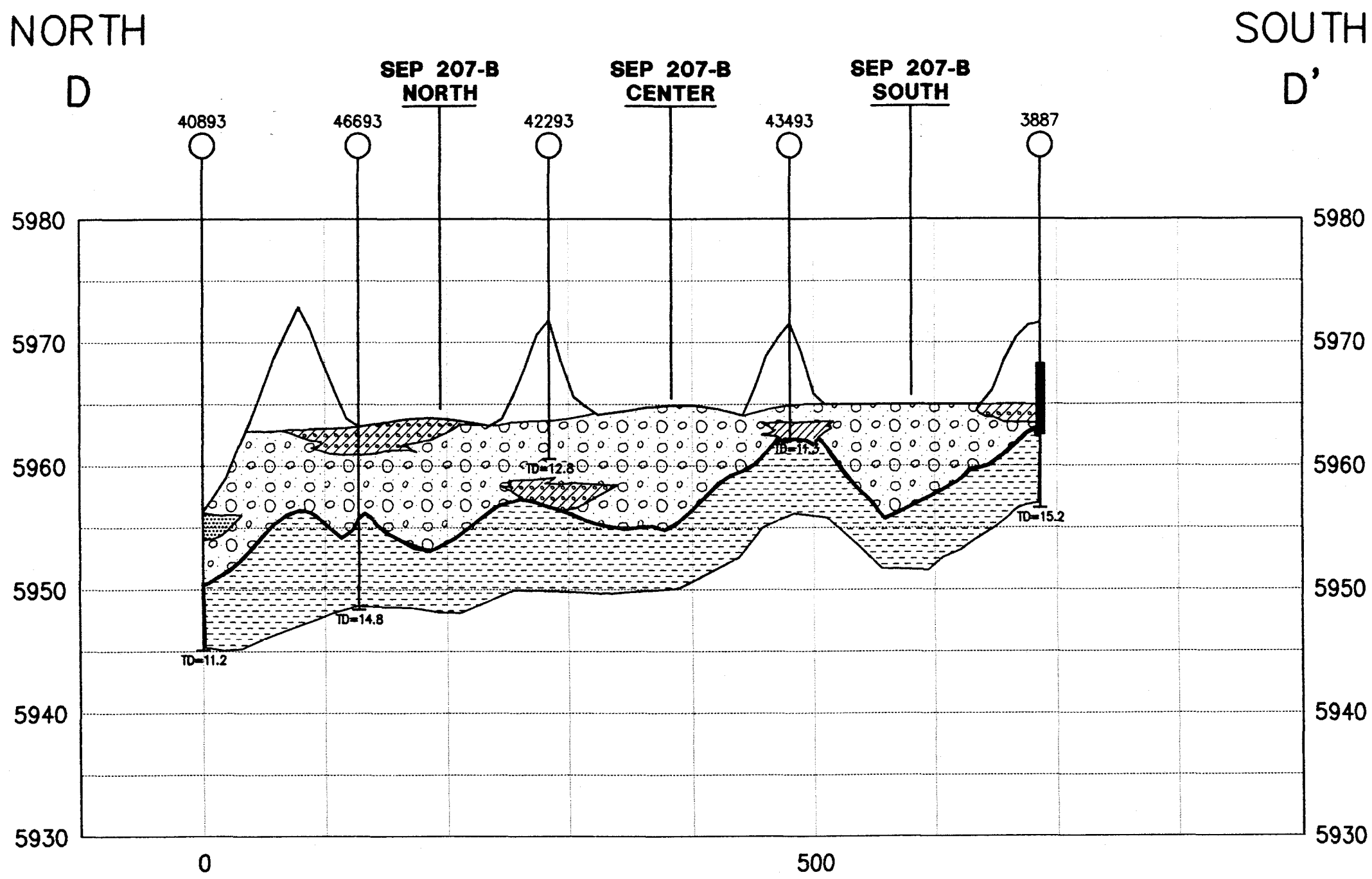

LEGEND

UNCONSOLIDATED MATERIALS

- Sandy Lithofacies
- Sandy Gravel Lithofacies
- Clayey Silty Gravel Lithofacies
- Clayey & Silty Lithofacies
- Artificial Fill or Colluvium

BEDROCK

- Sandstone
- Siltstone
- Claystone
- Screened Interval
- Borehole/Well No.
- Bedrock - Unconsolidated Materials Contact

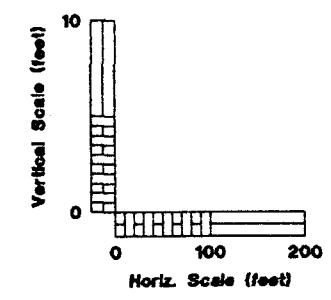

Note: Vertical Exaggeration 20x

PREPARED FOR

U.S. DEPARTMENT OF ENERGY

ROCKY FLATS PLANT
GOLDEN, COLORADO

Figure II.3.5-11

Solar Evaporation Ponds
Operable Unit No. 4, IM/IRA EA DD
Alluvium and Bedrock
Cross Section D-D'

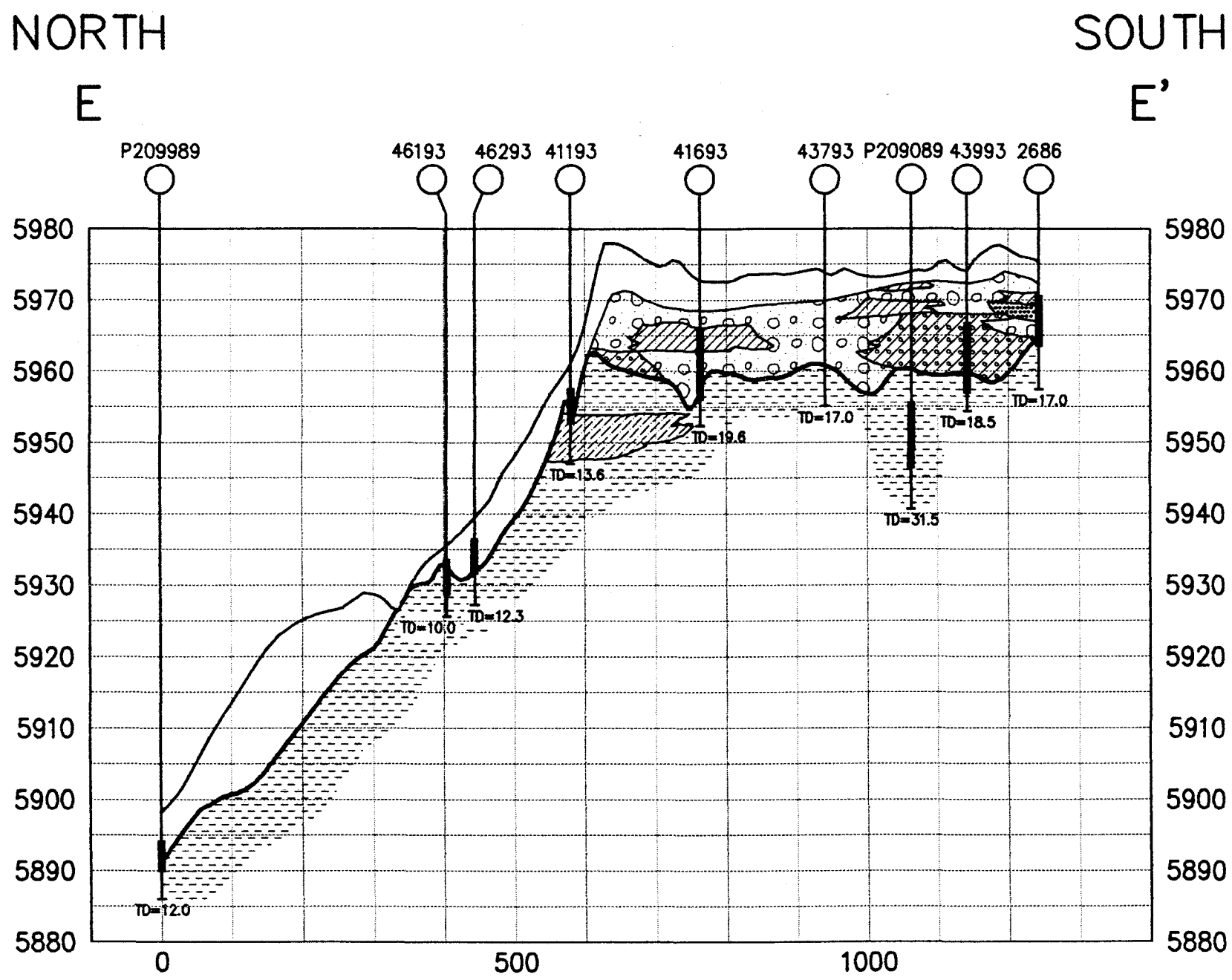

LEGEND

UNCONSOLIDATED MATERIALS

- Sandy Lithofacies
- Sandy Gravel Lithofacies
- Clayey Silty Gravel Lithofacies
- Clayey & Silty Lithofacies
- Artificial Fill or Colluvium

BEDROCK

- Sandstone
- Siltstone
- Claystone
- Screened Interval
- Borehole/Well No.
- Bedrock - Unconsolidated Materials Contact

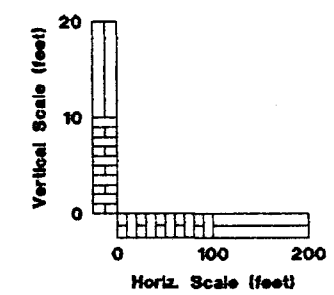

Note: Vertical Exaggeration 10x

PREPARED FOR

U.S. DEPARTMENT OF ENERGY

ROCKY FLATS PLANT
GOLDEN, COLORADO

Figure II.3.5-12

Solar Evaporation Ponds
Operable Unit No. 4, IM/IRA EA DD
Alluvium and Bedrock
Cross Section E-E'

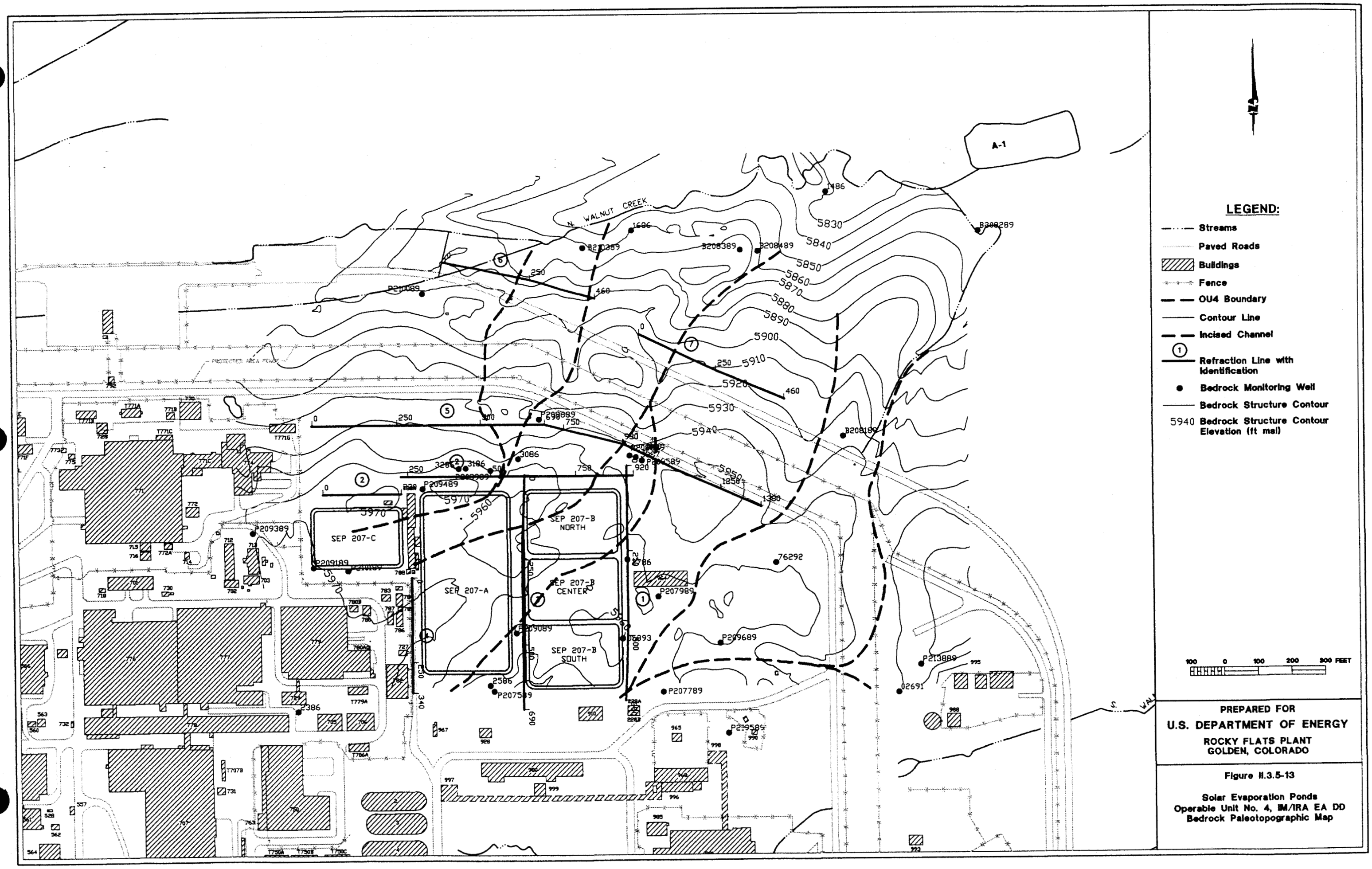

PREPARED FOR

U.S. DEPARTMENT OF ENERGY

ROCKY FLATS PLANT
GOLDEN, COLORADO

Figure II.3.5-13

Solar Evaporation Ponds
Operable Unit No. 4, IM/IRA EA DD
Bedrock Paleotopographic Map

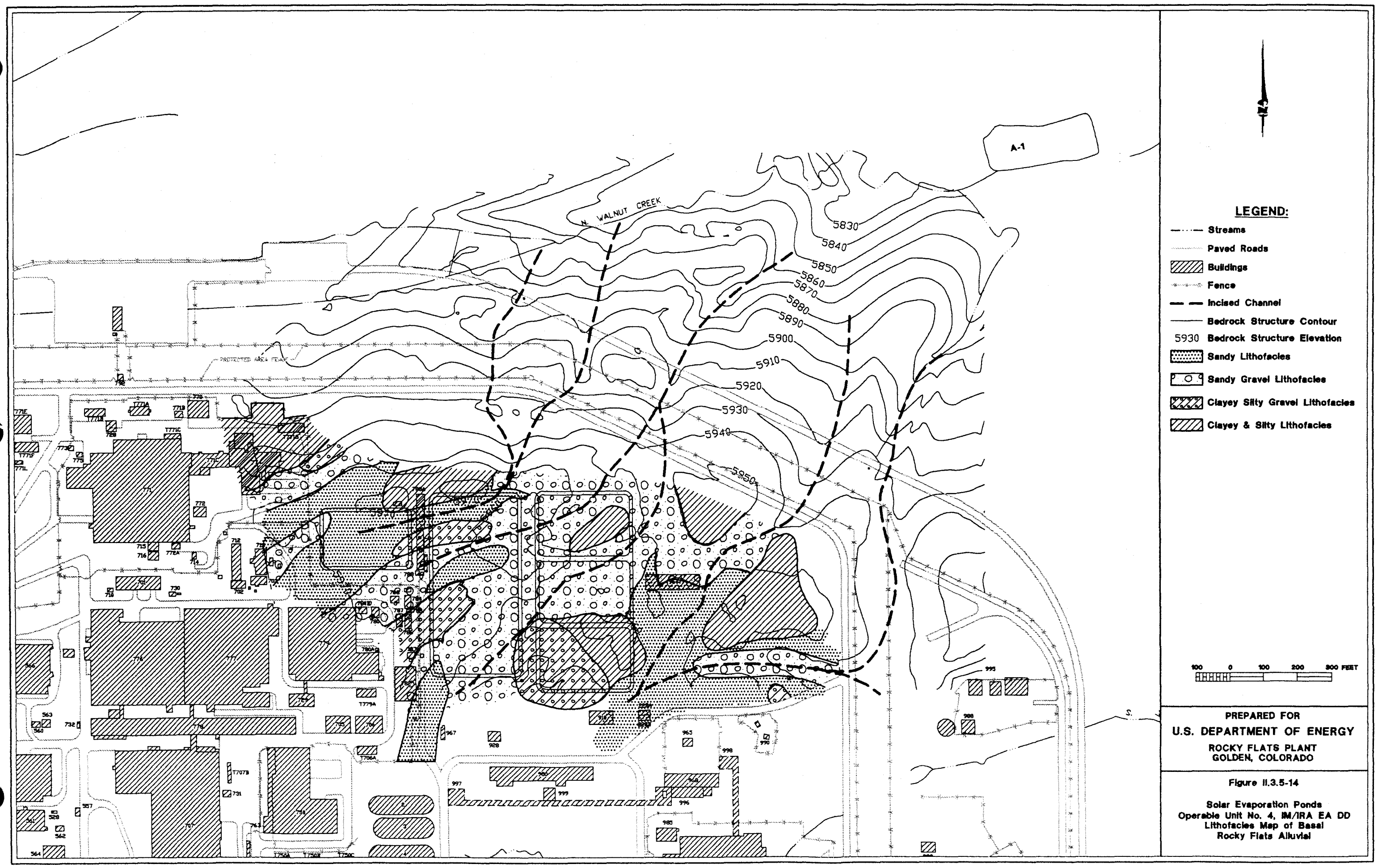

Figure II.3.5-14

Solar Evaporation Ponds
Operable Unit No. 4, IM/IRA EA DD
Lithofacies Map of Basal
Rocky Flats Alluvial

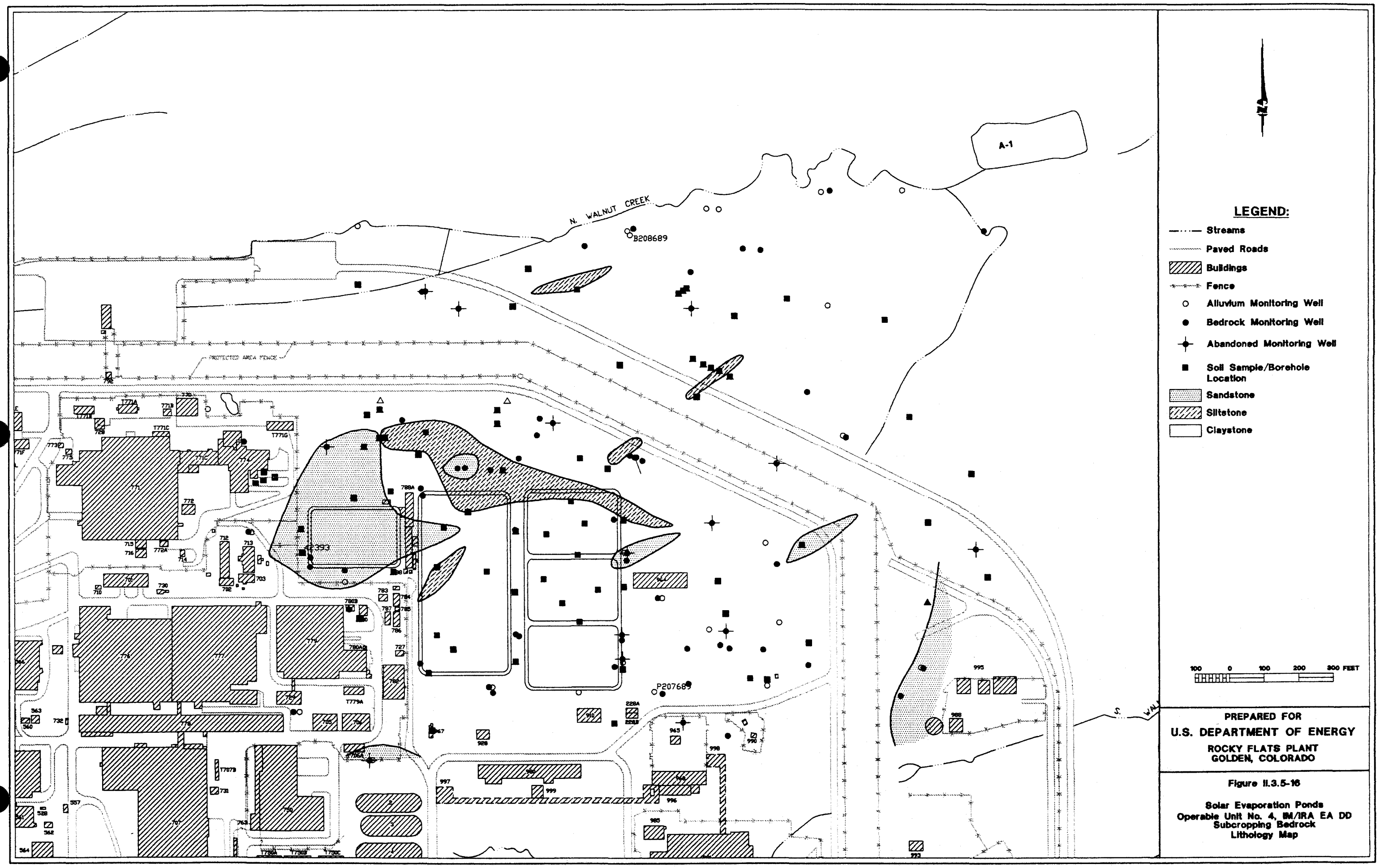
N. WALNUT CREEK
S. WALNUT
A-1
B208689
P207689
PROTECTED AREA FENCE
LEGEND:
Streams
Paved Roads
Buildings
Fence
Alluvium Monitoring Well
Bedrock Monitoring Well
Abandoned Monitoring Well
Soil Sample/Borehole Location
Sandstone
Siltstone
Claystone
100 0 100 200 300 FEET
PREPARED FOR
U.S. DEPARTMENT OF ENERGY
ROCKY FLATS PLANT
GOLDEN, COLORADO
Figure II.3.5-16
Solar Evaporation Ponds
Operable Unit No. 4, IM/IRA EA DD
Subcropping Bedrock
Lithology Map



LINE 1

LEGEND:

- Primarily Fine Grained Alluvium
- Primarily Coarse Grained Alluvium
- Semi-Consolidated Bedrock
- Consolidated Bedrock

2500 fps — Acoustic Velocity Of The Subsurface Materials Measured In Feet per Second

BH 42093 — Borehole Number

5' NORTH — Borehole Location Relative To The Survey Line

- Borehole Surface Elevation
- Borehole Bedrock Elevation
- Borehole Total Depth
- Indicates Spotted Borehole (No Surface Elevation or TD)
- LINE 3 INTERSECTION — Indicates Intersection of This Line With Another Geophysical Line

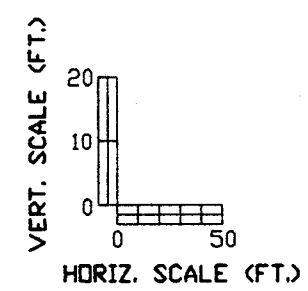

PREPARED FOR

U.S. DEPARTMENT OF ENERGY

ROCKY FLATS PLANT
GOLDEN, COLORADO

Figure II.3.5-19

Solar Evaporation Ponds
Operable Unit No. 4, IM/IRA EA DD
Geophysical Line 1

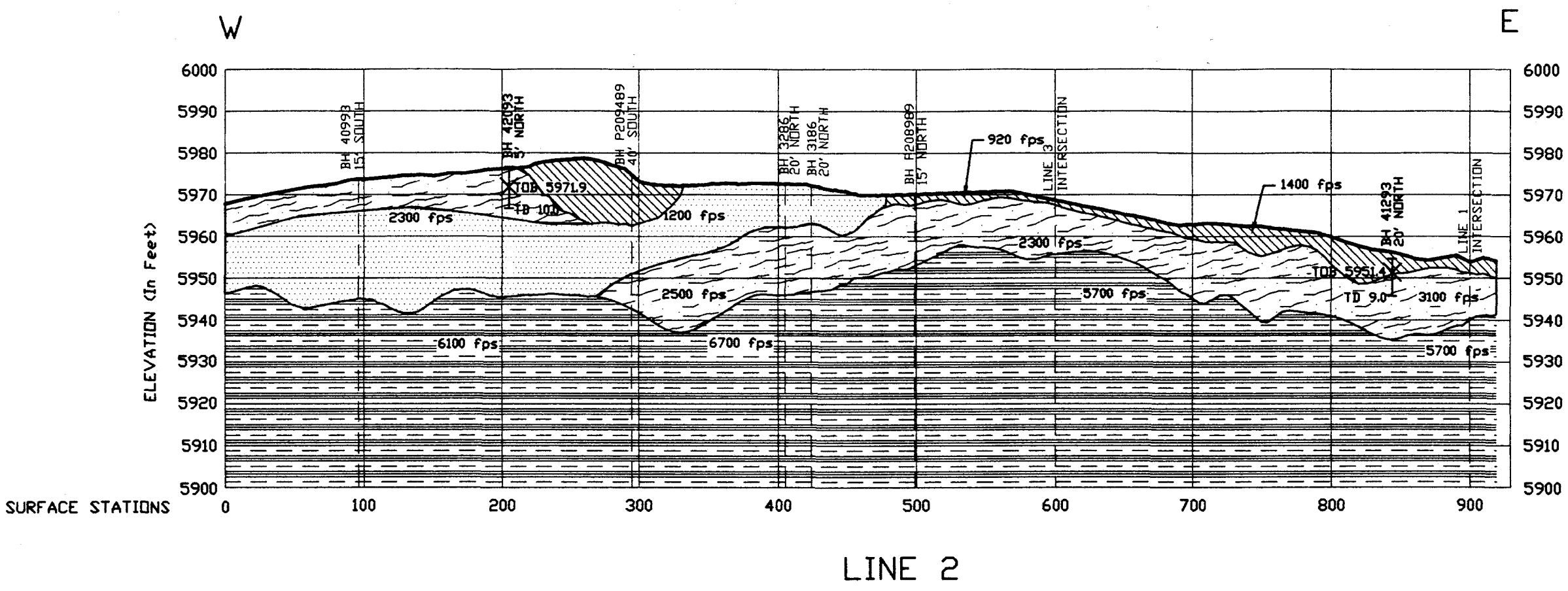

LINE 2

LEGEND:

- Primarily Fine Grained Alluvium
- Semi-Consolidated Bedrock
- Sandtone
- Consolidated Bedrock

2500 fps — Acoustic Velocity Of The Subsurface Materials Measured In Feet per Second

BH 42093 — Borehole Number

5' NORTH — Borehole Location Relative To The Survey Line

- Borehole Surface Elevation
- Borehole Bedrock Elevation
- Borehole Total Depth
- Indicates Spotted Borehole (No Surface Elevation or TD)

LINE 3 INTERSECTION — Indicates Intersection of This Line With Another Geophysical Line

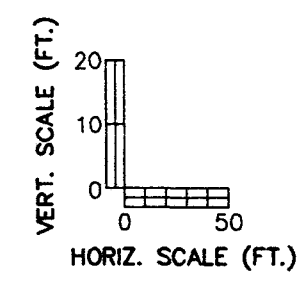

PREPARED FOR

U.S. DEPARTMENT OF ENERGY

ROCKY FLATS PLANT
GOLDEN, COLORADO

Figure II.3.5-20

Solar Evaporation Ponds
Operable Unit No. 4, IM/IRA EA DD
Geophysical Line 2

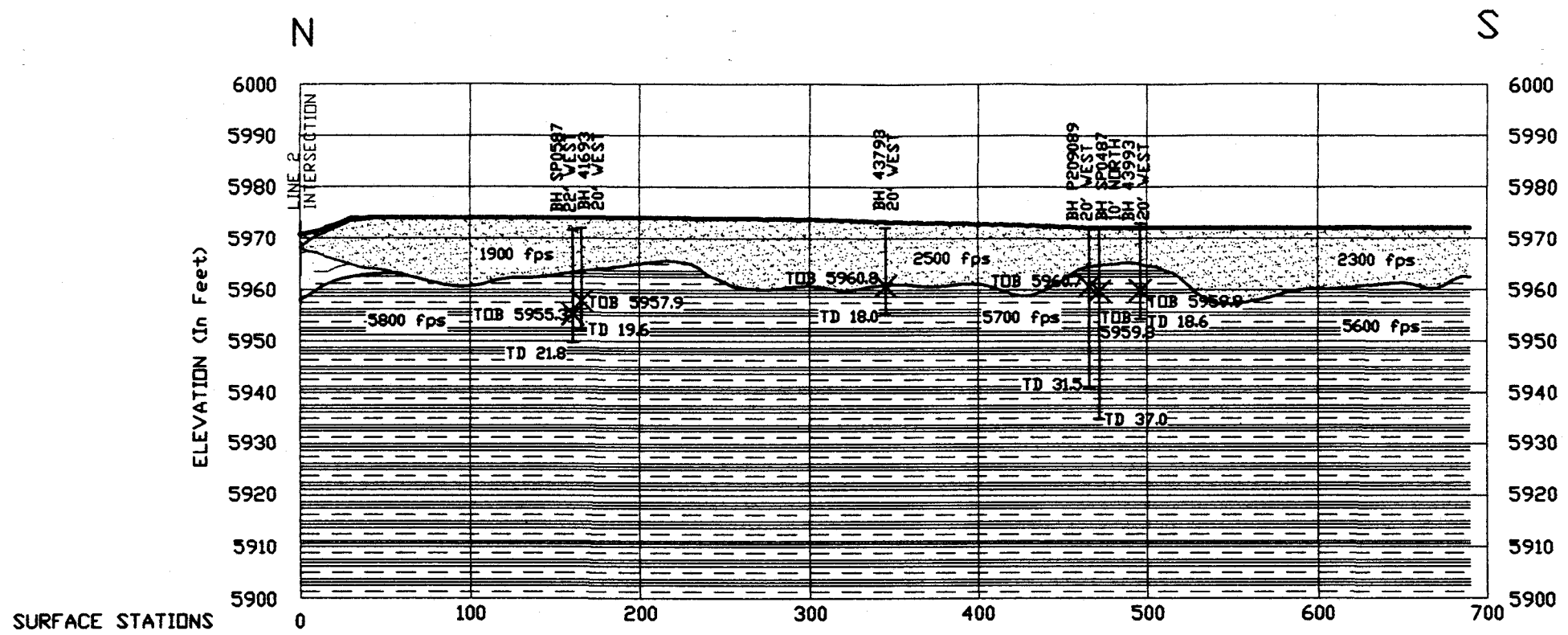

LINE 3

LEGEND:

- Primarily Fine Grained Alluvium
- Primarily Coarse Grained Alluvium
- Semi-Consolidated Bedrock
- Consolidated Bedrock

2500 fps — Acoustic Velocity Of The Subsurface Materials Measured In Feet per Second

BH 42093 — Borehole Number

5' NORTH — Borehole Location Relative To The Survey Line

- Borehole Surface Elevation
- Borehole Bedrock Elevation
- Borehole Total Depth

LINE 3 INTERSECTION — Indicates Spotted Borehole (No Surface Elevation or TD)

Indicates Intersection of This Line With Another Geophysical Line

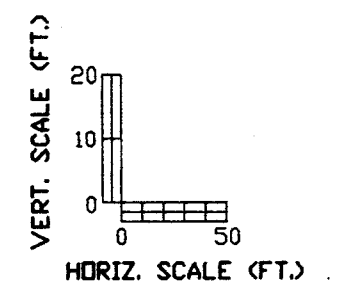

PREPARED FOR

U.S. DEPARTMENT OF ENERGY

ROCKY FLATS PLANT
GOLDEN, COLORADO

Figure II.3.5-21

Solar Evaporation Ponds
Operable Unit No. 4, IM/IRA EA DD
Geophysical Line 3

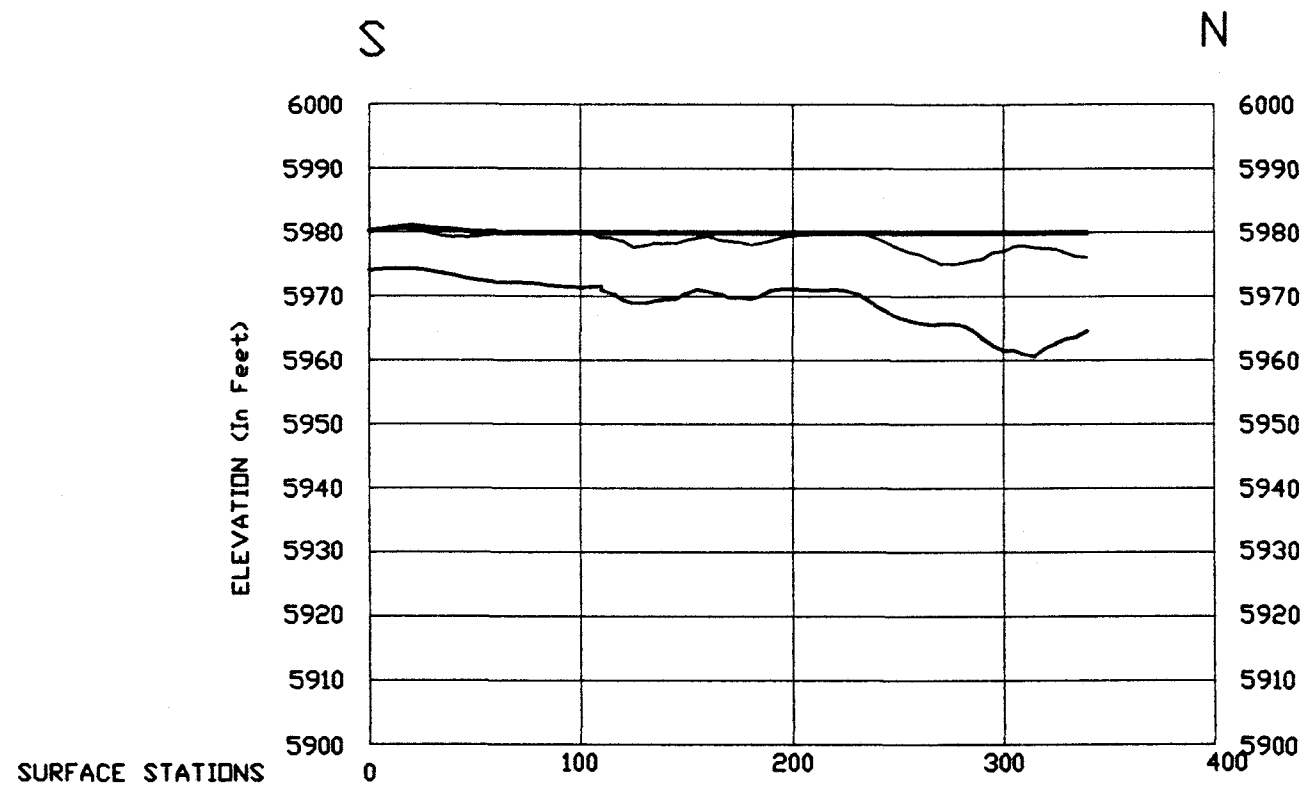

LINE 4

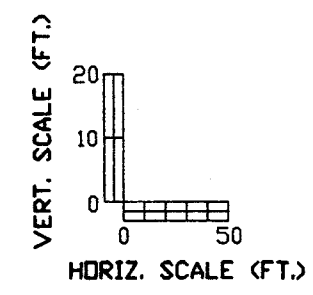

PREPARED FOR

U.S. DEPARTMENT OF ENERGY

ROCKY FLATS PLANT
GOLDEN, COLORADO

Figure II.3.5-22

Solar Evaporation Ponds
Operable Unit No. 4, IM/IRA EA DD
Geophysical Line 4

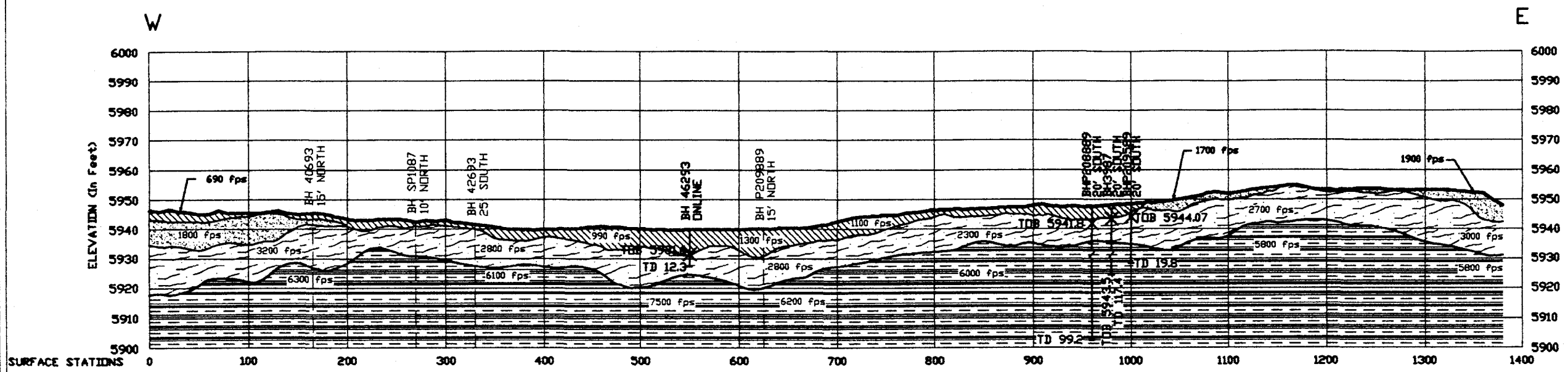

LINE 5

LEGEND:

- Primarily Fine Grained Alluvium
- Primarily Coarse Grained Alluvium
- Semi-Consolidated Bedrock
- Consolidated Bedrock

2500 fps Acoustic Velocity Of The Subsurface Materials Measured In Feet per Second

BH 42093 Borehole Number

5' NORTH Borehole Location Relative To The Survey Line

- Borehole Surface Elevation
- Borehole Bedrock Elevation
- Borehole Total Depth

Indicates Spotted Borehole (No Surface Elevation or TD)

LINE 3 INTERSECTION — Indicates Intersection of This Line With Another Geophysical Line

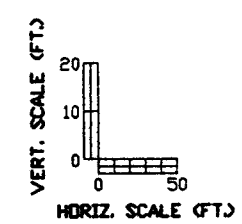

PREPARED FOR

U.S. DEPARTMENT OF ENERGY

ROCKY FLATS PLANT
GOLDEN, COLORADO

Figure II.3.5-23

Solar Evaporation Ponds
Operable Unit No. 4, IM/IRA EA DD
Geophysical Line 5

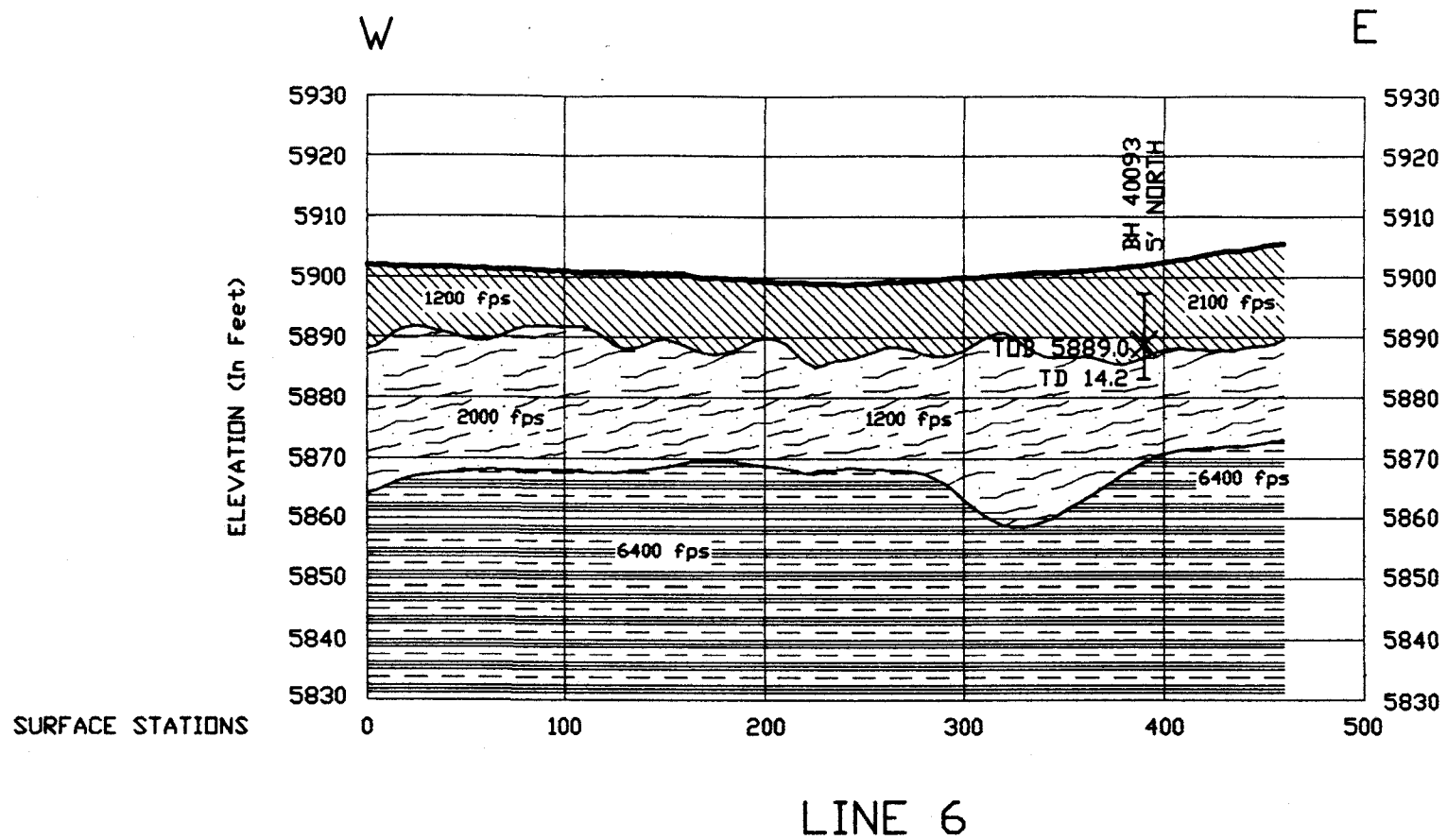

LEGEND:

- Primarily Fine Grained Alluvium
- Semi-Consolidated Bedrock
- Consolidated Bedrock

2500 fps — Acoustic Velocity Of The Subsurface Materials Measured In Feet per Second

BH 42093 — Borehole Number

5' NORTH — Borehole Location Relative To The Survey Line

- Borehole Surface Elevation
- Borehole Bedrock Elevation
- Borehole Total Depth

Indicates Spotted Borehole (No Surface Elevation or TD)

LINE 3 INTERSECTION — Indicates Intersection of This Line With Another Geophysical Line

PREPARED FOR

U.S. DEPARTMENT OF ENERGY

ROCKY FLATS PLANT
GOLDEN, COLORADO

Figure II.3.5-24

Solar Evaporation Ponds
Operable Unit No. 4, IM/IRA EA DD
Geophysical Line 6

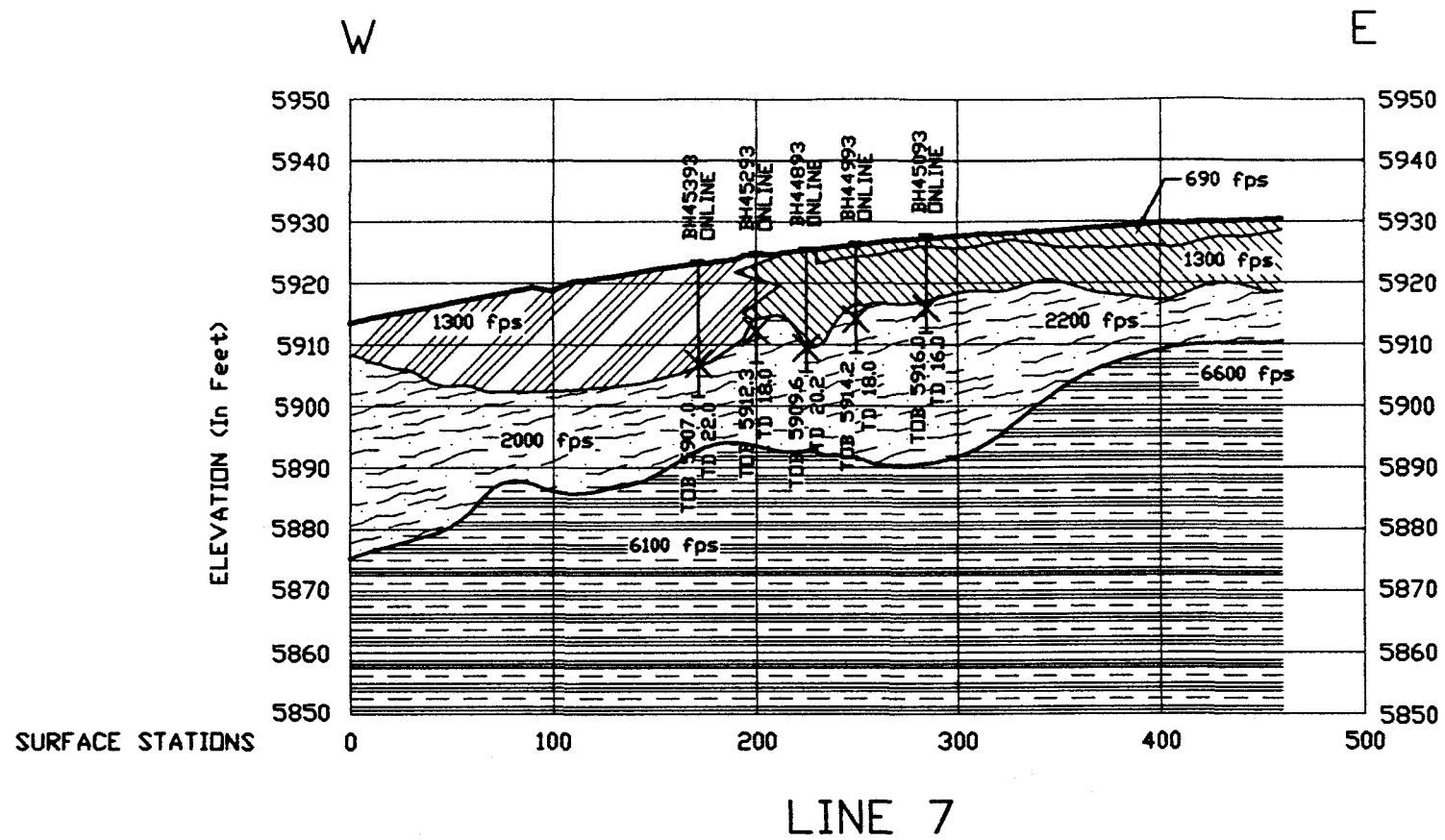

LINE 7

LEGEND:

Primarily Fine Grained Alluvium

Sandy Alluvium

Semi-Consolidated Bedrock

Consolidated Bedrock

2500 fps Acoustic Velocity Of The Subsurface Materials Measured In Feet per Second

BH 42093 Borehole Number

5' NORTH Borehole Location Relative To The Survey Line

Borehole Surface Elevation

Borehole Bedrock Elevation

Borehole Total Depth

Indicates Spotted Borehole (No Surface Elevation or TD)

LINE 3 INTERSECTION

Indicates Intersection of This Line With Another Geophysical Line

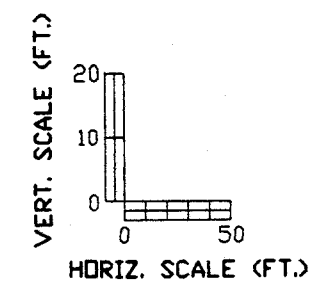

PREPARED FOR

U.S. DEPARTMENT OF ENERGY

ROCKY FLATS PLANT
GOLDEN, COLORADO

Figure II.3.5-25

Solar Evaporation Ponds
Operable Unit No. 4, IM/IRA EA DD
Geophysical Line 7