5701

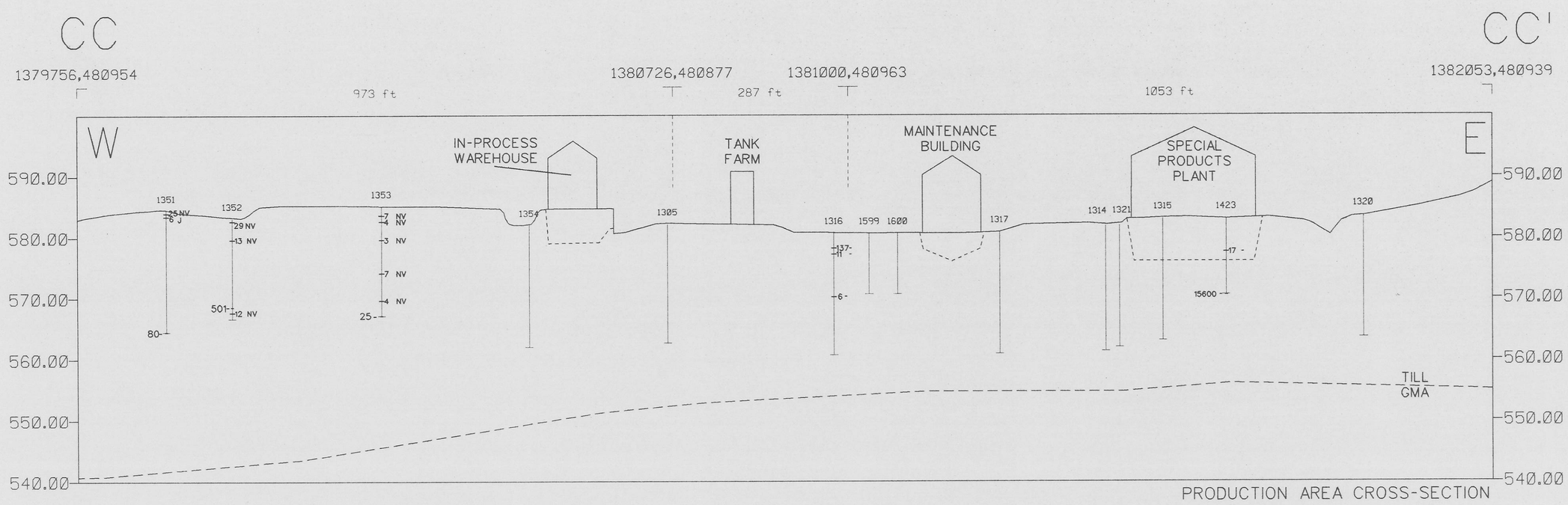

PRODUCTION AREA CROSS-SECTION

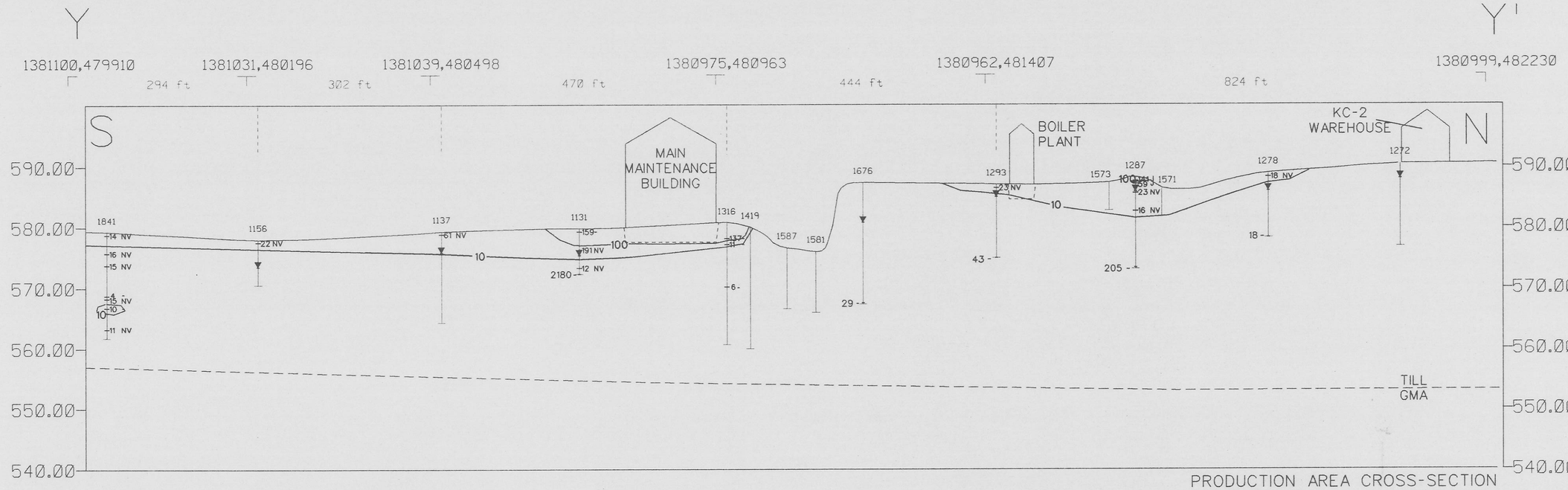

PRODUCTION AREA CROSS-SECTION

LEGEND:

- ⊥ 27.1 — MAXIMUM TOTAL URANIUM IN WATER (ug/L)
- ┼ 77.1 — MAXIMUM TOTAL URANIUM IN SOIL (mg/kg)
- —— 10 —— TOTAL URANIUM ISOPLETH FOR SOILS (PPM)
- - - - - TILL / GREAT MIAMI AQUIFER (GMA) BOUNDARY
- 1771 — MONITORING WELL NUMBER / BORING NUMBER
- ▼ — MAXIMUM WATER ELEVATION

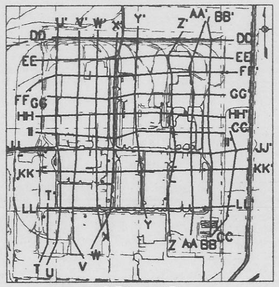

AREA MAP

DRAFT

/ermat/mat/plate5.dgn FER OUS RIDATA 6-15-94 STATE PLANAR COORDINATE SYSTEM 1927

PLATE 4-1. TOTAL URANIUM IN GLACIAL OVERBURDEN CROSS SECTIONS CC-CC' & Y-Y'

000027