5701

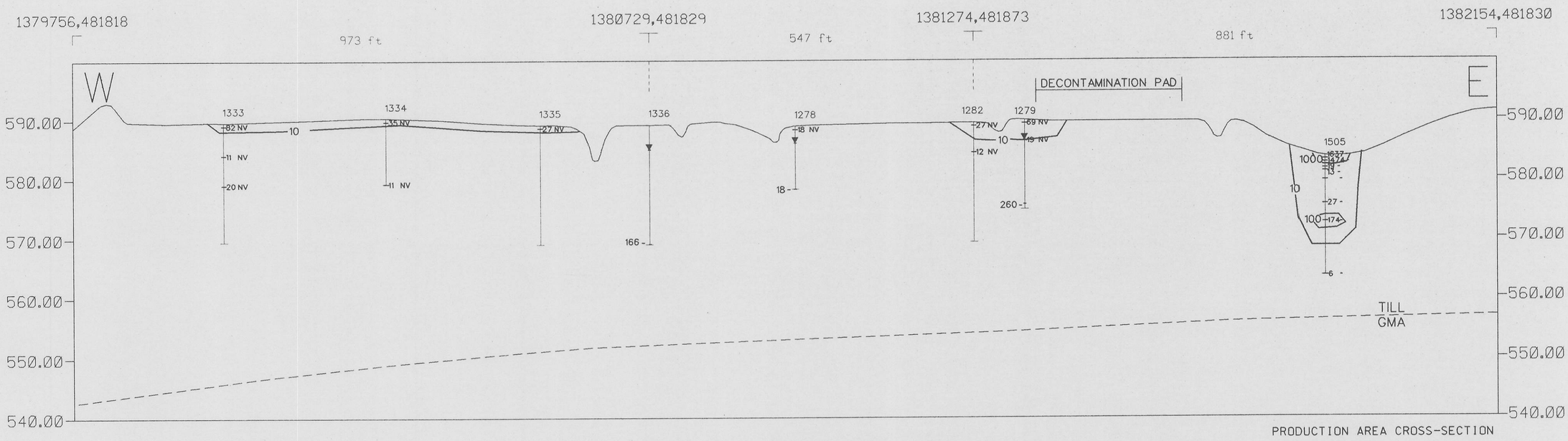

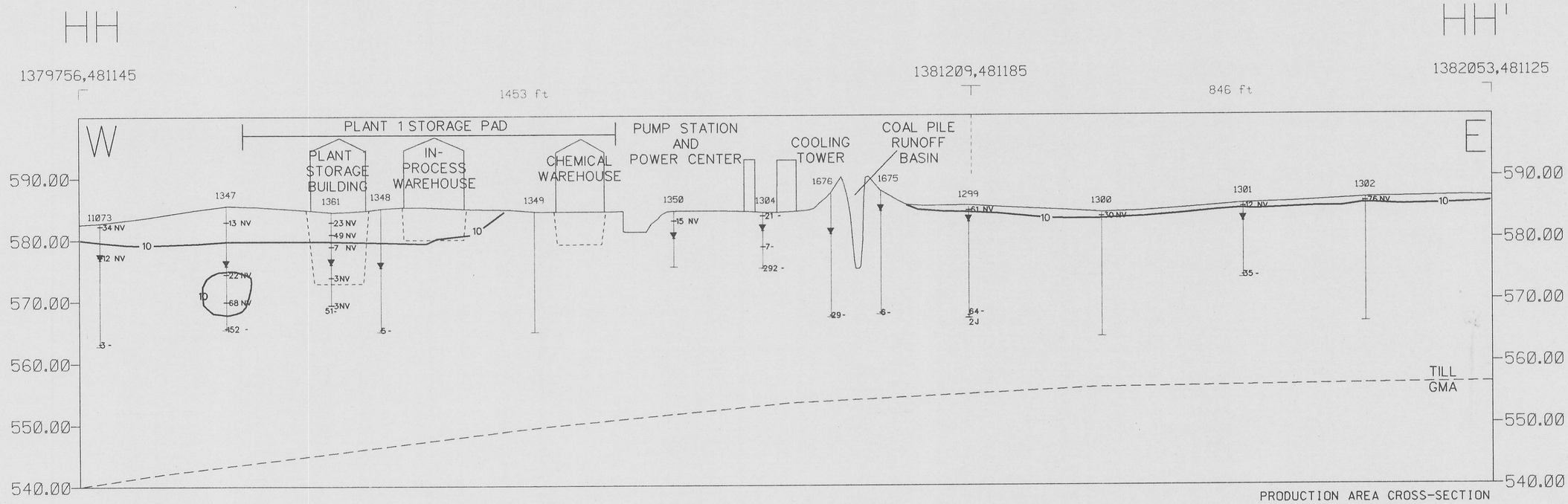

LEGEND:

- 27.1 — MAXIMUM TOTAL URANIUM IN WATER (ug/L)
- 77.1 — MAXIMUM TOTAL URANIUM IN SOILS (mg/kg)
- 10 — TOTAL URANIUM ISOPLETH FOR SOILS (PPM)
- TILL / GREAT MIAMI AQUIFER (GMA) BOUNDARY
- 1771 — MONITORING WELL NUMBER / BORING NUMBER
- MAXIMUM WATER ELEVATION

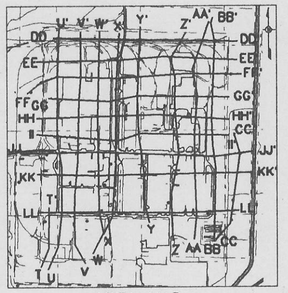

AREA MAP

DRAFT

/ermat/mat/plate4.dgn FER QUS RIDATA 6-17-94 STATE PLANAR COORDINATE SYSTEM 1927

PLATE 4-2. TOTAL URANIUM IN GLACIAL OVERBURDEN CROSS SECTIONS EE-EE' & HH-HH'