5701

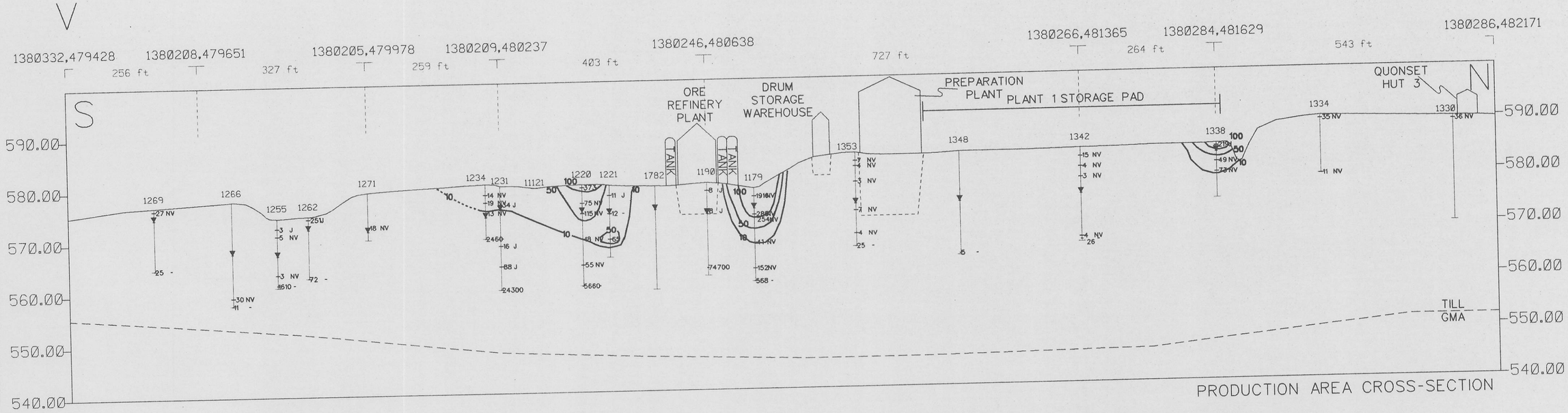

PRODUCTION AREA CROSS-SECTION

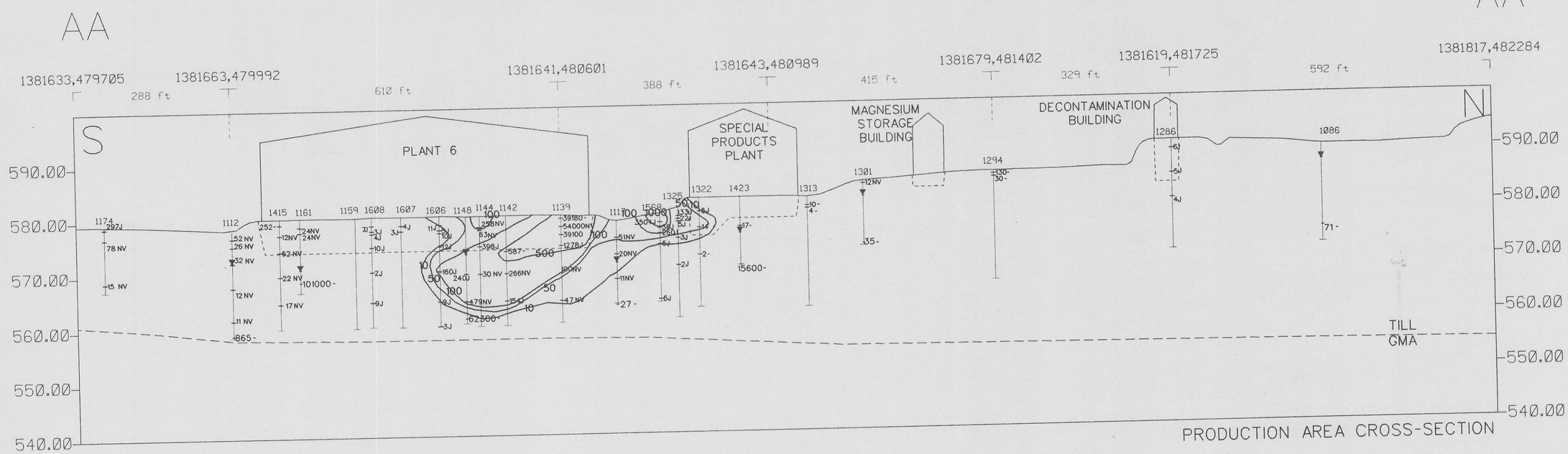

PRODUCTION AREA CROSS-SECTION

LEGEND:

- 27.1 — MAXIMUM TOTAL URANIUM IN WATER (ug/L)
- 77.1 — MAXIMUM TOTAL URANIUM IN SOIL (mg/kg)
- —10— TOTAL URANIUM ISOPLETH FOR SOILS (PPM)
- — — — TILL / GREAT MIAMI AQUIFER (GMA) BOUNDARY
- 1771 — MONITORING WELL NUMBER / BORING NUMBER
- ▼ — MAXIMUM WATER ELEVATION

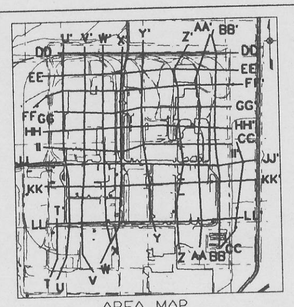

AREA MAP

PLATE 4-4. TOTAL URANIUM IN GLACIAL OVERBURDEN CROSS SECTIONS V-V' & AA-AA'

DRAFT

/ermat/mat/plate7.dgn FER OU5 RIDATA 6-15-94 STATE PLANAR COORDINATE SYSTEM 1927

000030