Department of Energy

Ohio Field Office
Fernald Closure Project
175 Tri-County Parkway
Springdale, Ohio 45246
(513) 648-3155

SEP 28 2005

DOE-0336-05

Mr. James A. Saric, Remedial Project Manager
United States Environmental Protection Agency
Region V-SRF-5J
77 West Jackson Boulevard
Chicago, Illinois 60604-3590

Mr. Thomas Schneider, Project Manager
Ohio Environmental Protection Agency
Southwest District Office
401 East Fifth Street
Dayton, Ohio 45402-2911

Dear Mr. Saric and Mr. Schneider:

TRANSMITTAL OF THE FINAL CERTIFICATION DESIGN LETTER AND CERTIFICATION PROJECT SPECIFIC PLAN FOR THE STREAM CORRIDORS STORM SEWER OUTFALL DITCH

References:

1) Letter, J. Saric to J. Reising, "Area 4A Certification Report," dated August 17, 2005

2) Letter DOE-0323-05, W. Taylor to J. Saric and T. Schneider, "Transmittal of Responses to Comments on the Draft Certification Design Letter and Certification Project Specific Plan for the Stream Corridors Storm Sewer Outfall Ditch," dated September 7, 2005

3) Letter, T. Schneider to W. Taylor, "Approval - RTC on the CDL and Certification PSP for the Stream Corridors SSOD," dated September 20, 2005

Enclosed for your approval are the final Certification Design Letter and Certification Project Specific Plan for the Stream Corridors Storm Sewer Outfall Ditch. This report has been revised to include the approved U.S. Environmental Protection Agency and Ohio Environmental Protection Agency comment responses as noted in the references above.

If you have any questions or require additional information, please contact Johnny Reising at (513) 648-3139.

Sincerely,

Johnny Reising

for William J. Taylor
Director

FCP:Reising

Enclosures

cc w/enclosures:
D. Pfister, OH/FCP
J. Reising, OH/FCP
T. Schneider, OEPA-Dayton (three copies of enclosure)
G. Jablonowski, USEPA-V, SR-6J
C. Connell, ATSDR
M. Cullerton, Tetra Tech
M. Shupe, HSI GeoTrans
R. Vandegrift, ODH
AR Coordinator, Fluor Fernald, Inc./MS78

cc w/o enclosures:
J. Chiou, Fluor Fernald, Inc./MS88
M. Jewett, Fluor Fernald, Inc./MS1
F. Johnston, Fluor Fernald, Inc./MS12
C. Murphy, Fluor Fernald, Inc./MS1
ECDC, Fluor Fernald, Inc./MS52-7

6043

CERTIFICATION DESIGN LETTER AND CERTIFICATION PROJECT SPECIFIC PLAN FOR THE STREAM CORRIDORS STORM SEWER OUTFALL DITCH

FERNALD CLOSURE PROJECT
FERNALD, OHIO

SEPTEMBER 2005

U.S. DEPARTMENT OF ENERGY
FERNALD AREA OFFICE

20820-PSP-0003
REVISION 0
FINAL

CERTIFICATION DESIGN LETTER AND CERTIFICATION PROJECT SPECIFIC PLAN FOR THE STREAM CORRIDORS STORM SEWER OUTFALL DITCH

Document Number 20820-PSP-0003
Revision 0, Final

September 2005

APPROVAL:

9/22/05

Jyh-Dong Chiou, Project Manager — Date
Environmental Closure Project

9/22/05

Frank Miller, Characterization Manager — Date
Environmental Closure Project

for T.B.

9/23/05

Tom Buhrlage, Sampling Manager — Date
Environmental Closure Project

9-22-05

Reinhard Friske, Quality Assurance/Quality Control — Date
Safety, Health and Quality

FERNALD CLOSURE PROJECT

Fluor Fernald, Inc.
P.O. Box 538704
Cincinnati, Ohio 45253-8704

TABLE OF CONTENTS

Page

List of Acronyms and Abbreviations iii
List of Tables ii
List of Figures ii

Executive Summary ES-1

1.0 Introduction 1-1
1.1 Objectives 1-2
1.2 Scope and Area Description 1-2
1.3 Key Project Personnel 1-3

2.0 Historical and Precertification Data 2-1
2.1 Storm Sewer Outfall Ditch 2-1
2.1.1 Historical, Predesign and Excavation Control 2-1
2.1.2 Precertification Data 2-1

3.0 Area-Specific Constituents of Concern 3-1
3.1 Selection Criteria 3-1
3.2 ASCOC Selection Process 3-2
3.2.1 SSOD - ASCOC Selection 3-2

4.0 Certification Design and Sampling Program 4-1
4.1 Certification Design 4-1
4.1.1 Certification Unit Design 4-1
4.1.2 Sample Location Design for SSOD 4-1
4.2 Surveying 4-2
4.3 Physical Soil Sample Collection 4-2
4.3.1 Sample Collection 4-2
4.3.2 Equipment Decontamination 4-3
4.3.3 Physical Sample Identification 4-4
4.4 Analytical Methodology 4-4
4.5 Statistical Analysis 4-5

5.0 Schedule 5-1

6.0 Quality Assurance/Quality Control Requirements 6-1
6.1 Field Quality Control Samples, Analytical Requirements and Data Validation 6-1
6.2 Project Specific Procedures, Manuals, and Documents 6-2
6.3 Independent Assessment 6-2
6.4 Implementation of Changes 6-2

7.0 Health and Safety 7-1

8.0 Disposition of Waste 8-1

9.0 Data Management 9-1

TABLE OF CONTENTS

Page

References R-1

LIST OF APPENDICES

Appendix A Real-Time Data Maps for Stream Corridors Storm Sewer Outfall Ditch
Appendix B Data Quality Objectives SL-052, Rev. 3
Appendix C Stream Corridors Storm Sewer Outfall Ditch CU Sample Locations and Identifiers

LIST OF TABLES

Table 1-1 Key Personnel
Table 3-1 ASCOCs for SSOD
Table 3-2 ASCOC List for SSOD
Table 3-3 ASCOC List for SSOD Certification Units
Table 4-1 Sampling and Analytical Requirements
Table 4-2 Target Analyte Lists

LIST OF FIGURES

Figure 1-1 Stream Corridors Storm Sewer Outfall Ditch Location Map
Figure 1-2 Storm Sewer Outfall Ditch - Excavation Control Area
Figure 1-3 Relative Coverage - RTIMP and Certification Sampling Locations
Figure 1-4 Relative Coverage - RTIMP and Certification Sampling Locations
Figure 4-1 Stream Corridors Storm Sewer Outfall Ditch CU Location Map
Figure 4-2 Stream Corridors Storm Sewer Outfall Ditch Sub-CU and Sample Location Map for CUs 1, 2, and 3 Certification
Figure 4-3 Stream Corridors Storm Sewer Outfall Ditch Sub-CU and Sample Location Map for CUs 4 and 5 Certification
Figure 4-4 Stream Corridors Storm Sewer Outfall Ditch Sub-CU and Sample Location Map for CU 6 Certification
Figure A-1 Stream Corridors - Storm Sewer Outfall Ditch Real-Time Precertification Scan - Radium-226
Figure A-2 Stream Corridors - Storm Sewer Outfall Ditch Real-Time Precertification Scan - Thorium-232
Figure A-3 Stream Corridors - Storm Sewer Outfall Ditch Real-Time Precertification Scan - Total Uranium
Figure A-4 Stream Corridors - Storm Sewer Outfall Ditch Precertification Phase 2 Hot Spot Confirmations - Radium-226
Figure A-5 Stream Corridors - Storm Sewer Outfall Ditch Precertification Phase 2 Hot Spots after 1st Additional Cut - Radium-226
Figure A-6 Stream Corridors - Storm Sewer Outfall Ditch Precertification Phase 2 Hot Spots after 2nd Additional Cut - Radium-226
Figure A-7 Stream Corridors - Storm Sewer Outfall Ditch Precertification Phase 3 Verification of Hot Spot Removal - Radium-226

LIST OF ACRONYMS AND ABBREVIATIONS

ASCOC	area-specific constituent of concern
ASL	Analytical Support Level
CDL	Certification Design Letter
CERCLA	Comprehensive Environmental Response, Compensation and Liability Act
COC	constituent of concern
CRDL	contract required detection limit
CU	certification unit
DOE	U.S. Department of Energy
DQO	Data Quality Objectives
EPA	U.S. Environmental Protection Agency
FACTS	Fernald Analytical Computerized Tracking
FAL	Field Activity Log
FCP	Fernald Closure Project
FRL	final remediation level
GC	gas chromatography
GPS	Global Positioning System
HWMU	hazardous waste management unit
ICP-AES	inductively coupled plasma-atomic emission spectroscopy
ICP-MS	inductively coupled plasma-mass spectroscopy
µg/kg	micrograms per kilogram
µg/L	micrograms per liter
MDC	minimum detectable concentration
MDL	minimum detectable level
mg/kg	milligrams per kilogram
NAD83	North American Datum of 1983
OEPA	Ohio Environmental Protection Agency
OU	Operable Unit
QA/QC	Quality Assurance/Quality Control
pCi/g	picoCuries per gram
PPDD	Pilot Plant Drainage Ditch
PSP	Project Specific Plan
RI/FS	Remedial Investigation/Feasibility Study
ROD	Record of Decision
RTIMP	Real-Time Instrumentation Measurement Program
SCQ	Sitewide CERCLA Quality Assurance Project Plan
SED	Sitewide Environmental Database
SEP	Sitewide Excavation Plan
SPL	Sample Processing Laboratory
SSOD	Storm Sewer Outfall Ditch
TAL	Target Analyte List
UCL	Upper Confidence Limit
UST	underground storage tank
V/FCN	Variance/Field Change Notice
VSL	Validation Support Level
WAO	Waste Acceptance Organization

EXECUTIVE SUMMARY

This document differs from others previously submitted in that it represents a combination of the Certification Design Letter (CDL) and Certification Sampling Project Specific Plan (PSP) for the Stream Corridors Storm Sewer Outfall Ditch (SSOD) into one document. This document describes the certification design, sampling, analysis, and validation for the SSOD. Certification demonstrates that risk based, area-specific constituents of concern (ASCOCs) meet the final remediation levels (FRLs). The following information is included:

- The boundaries and a description of the areas to be certified under the guidance of this document;
- A discussion of historical data from the areas proposed for certification;
- A discussion of the ASCOC selection process and list of ASCOCs assigned to the SSOD;
- A presentation of the certification unit (CU) boundaries and proposed sampling strategy;
- Details of certification sampling, analysis, and validation that will take place;
- The analytical requirements and the statistical methodology that will be employed; and
- The proposed schedule for the certification activities.

The scope of this CDL/Certification PSP is limited to the SSOD, as shown in Figure 1-1. Remediation of this area was completed in June 2005, thus initiating the certification process described herein. Other areas in Stream Corridors including the Pilot Plant Drainage Ditch and Paddys Run will be submitted for certification under separate documentation.

The certification design presented in this document follows the general approach outlined in Section 3.4 of the Sitewide Excavation Plan (SEP, DOE 1998). The subject areas have been characterized through previous sampling investigations and FRL scanning with real-time equipment as well as physical sampling for non-radiological constituents. Because the stream corridors carried run-off from virtually every remediation area, the entire list of constituents of concern (COCs) presented in Table 2-7 of the SEP was initially retained and submitted for analysis. At various locations, it was necessary to backfill parts of above-FRL excavations with clean material for reasons of safety, stabilization, or erosion control. This backfill consisted of stone from a clean area (in the streambed), soil brought in from a clean area, or (in the case of the excavation that was greatly expanded while chasing flyash) precertified soil from above the level of the removed flyash. When this happened, all proposed certification sample locations that fell within the footprint of the area to be backfilled were collected and ultimately analyzed for the ASCOC list presented herein using the appropriate certification protocols. The remainder will be sampled as outlined in this document upon approval of this CDL/Certification PSP.

The SSOD consists of six CUs. Total uranium, thorium-228, thorium-232, radium-226, and radium-228 (the sitewide primary radiological COCs) are considered ASCOCs for all CUs in this area. Additionally, arsenic, beryllium, aroclor-1254, and thorium-230 are included as a secondary COCs for all of the CUs in the SSOD.

Upon completion of the certification activities described in this document, a Certification Report will be issued.

1.0 INTRODUCTION

This Certification Design Letter (CDL)/Certification Project Specific Plan (PSP) describes the certification design, sampling, analysis, and validation necessary to demonstrate that soil in Stream Corridors Storm Sewer Outfall Ditch (SSOD) has met the final remediation levels (FRLs) for all area-specific constituents of concern (ASCOCs). Certification demonstrates that risk-based ASCOCs meet the FRLs. The format of this document follows (in general) guidelines presented in the Sitewide Excavation Plan (SEP, DOE 1998) and SEP Addendum (DOE 2001). Accordingly, it consists of ten sections:

1.0 Introduction - Presentation of the purpose, objectives, and scope of this CDL

2.0 Historical and Precertification Data - Presentation and discussion of historical soil data and presentation of precertification data from the SSOD

3.0 Area-Specific Constituents of Concern - Discussion of selection criteria and ASCOCs for the SSOD

4.0 Certification Design and Sampling Program - Presentation of design, surveying, sampling and analytical methodologies

5.0 Schedule

6.0 Quality Assurance/Quality Control Requirements - Presents the field Quality Control (QC), analytical, and data validation requirements.

7.0 Health and Safety

8.0 Disposition of Waste

9.0 Data Management

References

The major remediation actions for this area included excavation of the above-FRL areas located along the length of the SSOD and its major tributaries. The six certifications units (CUs) in this area are clearly defined within this document.

Just as with other areas, certification of Stream Corridors is being performed in several phases based on the required action for each of the different sections to be found in this area. The scope of this document pertains only to the SSOD. The Pilot Plant Drainage Ditch (PPDD) and Paddys Run will be submitted for certification under different documentation.

1.1 OBJECTIVES

The primary objectives of this document are to:

- Define the boundaries of the areas to be certified under the guidance of this CDL/Certification PSP;
- Define the ASCOC selection process and list the selected SSOD ASCOCs;
- Present the CU boundaries and proposed certification sampling strategy;
- Present the details of certification sampling, analysis and validation that will take place;
- Summarize the analytical requirements and the statistical methodology employed;
- Present maps for acquired real-time precertification data; and
- Present the proposed schedule for the certification activities.

1.2 SCOPE AND AREA DESCRIPTION

The scope of this CDL/Certification PSP includes details of certification sampling, analysis and validation that will take place in the SSOD and its major tributaries, an area consisting of approximately 7.6 acres. Figure 1-1 depicts the boundaries, location, and layout of the SSOD.

Just as with other areas, certification of Stream Corridors is being performed in several phases based on the required action for each of the defined sections to be found in this area. This document only deals with the SSOD. The PPDD and Paddys Run will all be submitted for certification under separate documentation.

Field activities for the SSOD will generally be consistent with the Sitewide Comprehensive Environmental Response, Compensation, and Liability Act (CERCLA) Quality Assurance Project Plan (SCQ) and Section 3.4 of the SEP. However, at various points during the remediation phase it was necessary to backfill parts of above-FRL excavation areas for reasons of safety, stabilization, and/or erosion control. When this occurred, all proposed certification sample locations falling within the footprint of the area to be backfilled were collected and analyzed for the ASCOC list presented herein utilizing appropriate certification protocols. This certification sampling program as discussed in Section 4.0 of this document has been and will continue to be consistent with Data Quality Objectives (DQO) SL-052, Revision 3, which is included as Appendix B. Completion of the sampling proposed in this CDL/Certification PSP will begin following approval of this document.

Nine areas were excavated at various intervals along the SSOD for above-FRL contamination (see Figure 1-2). All excavations (except Above-FRL Area #9) were controlled by Real-Time Measurement Systems. Because the constituents of concern (COC) for Above-FRL Area #9 was non-radiological, the excavation was controlled by physical sampling. There were areas in Above-FRL Area #2 that required

additional excavation beyond the initial design grade as a result of above-FRL results for real-time scanning.

Precertification real-time scanning results are presented in Appendix A. The areas within the SSOD not covered by real-time scanning (as shown on the Figures in Appendix A) are either minor tributaries fed by clean areas where there is no expectation of finding significant levels of contamination, areas with steep slopes or dense vegetation, or areas that typically are not free of water. Because of one or more of the above-mentioned conditions, it was not always possible to do real-time analysis. When this occurred, it was so noted on the Figures in Appendix A. These areas will be adequately represented during certification sampling as illustrated in Figures 1-3 and 1-4.

The ASCOCs for the CUs in the SSOD are total uranium, thorium-228, thorium-232, radium-226, and radium-228 (the sitewide primary radiological COCs). In addition, the SSOD will have the secondary ASCOCs of arsenic, beryllium, aroclor-1254, and thorium-230.

While excavating in Above-FRL Area #4 (see Figure 1-2), flyash was uncovered within the design and to the northeast of the former Active Flyash Pile. The flyash was excavated until it impinged on a utility designated as Area 10. At this point further excavation was suspended and the bank was stabilized. Any remaining flyash (i.e., flyash that is in proximity to utilities and structures that must remain to support ongoing site operations or groundwater monitoring operations) will be removed with the utilities as part of the Area 10 remediation effort.

During the remediation phase, miscellaneous below-grade utilities were either excavated (if no longer needed) or maintained due to their designation as Area 10.

1.3 KEY PROJECT PERSONNEL

Key project personnel responsible for performance of the project are listed in Table 1-1.

TABLE 1-1
KEY PERSONNEL

Title	Primary	Alternate
Department of Energy (DOE) Contact	Johnny Reising	TBD
Project Manager	Jyh-Dong Chiou	Frank Miller
Characterization Manager	Frank Miller	Debbie Brennan
Stream Corridors Characterization Lead	Debbie Brennan	Krista Flaugh
RTIMP Manager	Mike Frank	Dale Seiller
Field Sampling Manager	Tom Buhrlage	Jim Hey
Surveying Manager	Jim Schwing	Andy Clinton/Eric Harman
WAO Contact	Linda Barlow	Lawrence Love
Laboratory Contact	Paul McSwigan	Amy Meyer
Data Validation Contact	Jim Chambers	Baohe Chen
Field Data Validation Contact	Dee Dee Edwards	Jim Chambers
Data Management Lead	Debbie Brennan	Krista Flaugh
FACTS/SED Database Contact	Kym Lockard	Susan Marsh
Quality Assurance Contact	Reinhard Friske	Darren Wessel
Safety and Health Contact	Gregg Johnson	Pete Bolig

FACTS - Fernald Analytical Computerized Tracking
RTIMP - Real-Time Instrumentation Measurement Program
SED - Sitewide Environmental Database
WAO - Waste Acceptance Organization

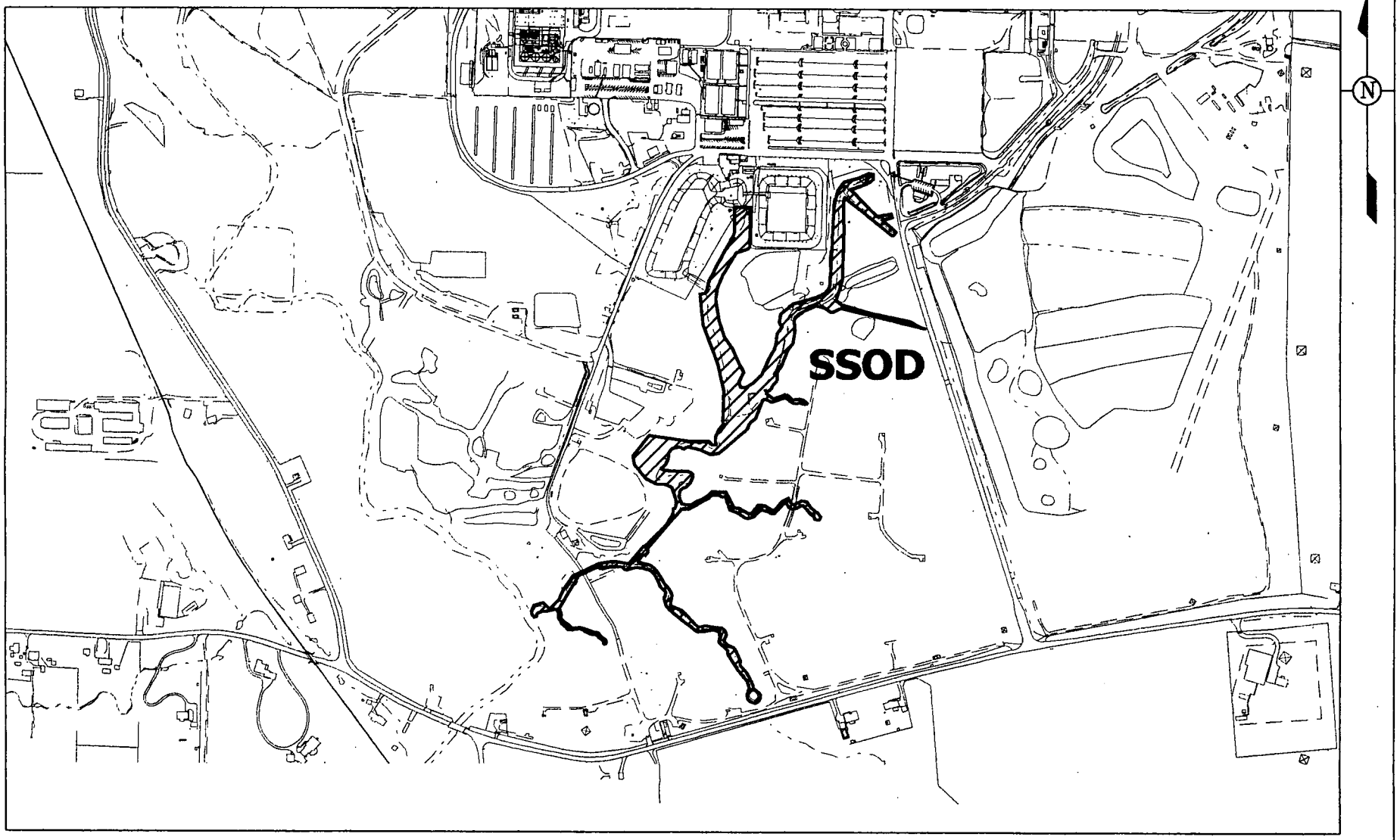

LEGEND:

SSOD AREA

SCALE

700 350 0 700 FEET

v:\2fm12\dgn\ssod_011.dgn
STATE PLANAR COORDINATE SYSTEM 1983

FIGURE 1-1. STREAM CORRIDORS STORM SEWER OUTFALL DITCH LOCATION MAP

30-JUN-2005

6043

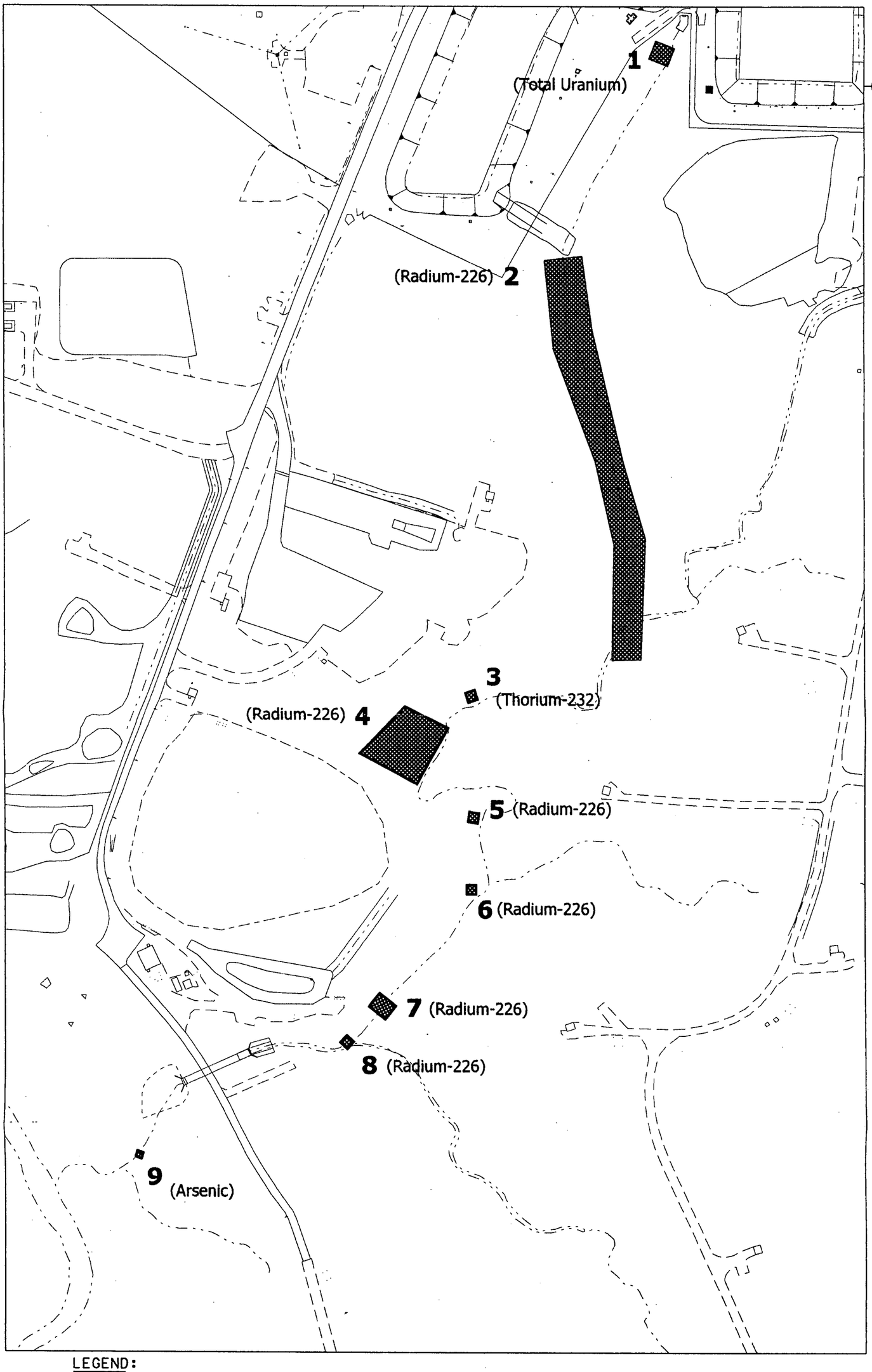

LEGEND:

DISCRETE EXCAVATION AREAS

SCALE
160 80 0 160 FEET

FIGURE 1-2. STORM SEWER OUTFALL DITCH - EXCAVATION CONTROL AREA

STATE PLANAR COORDINATE SYSTEM 1983

05-JUL-2005

6043

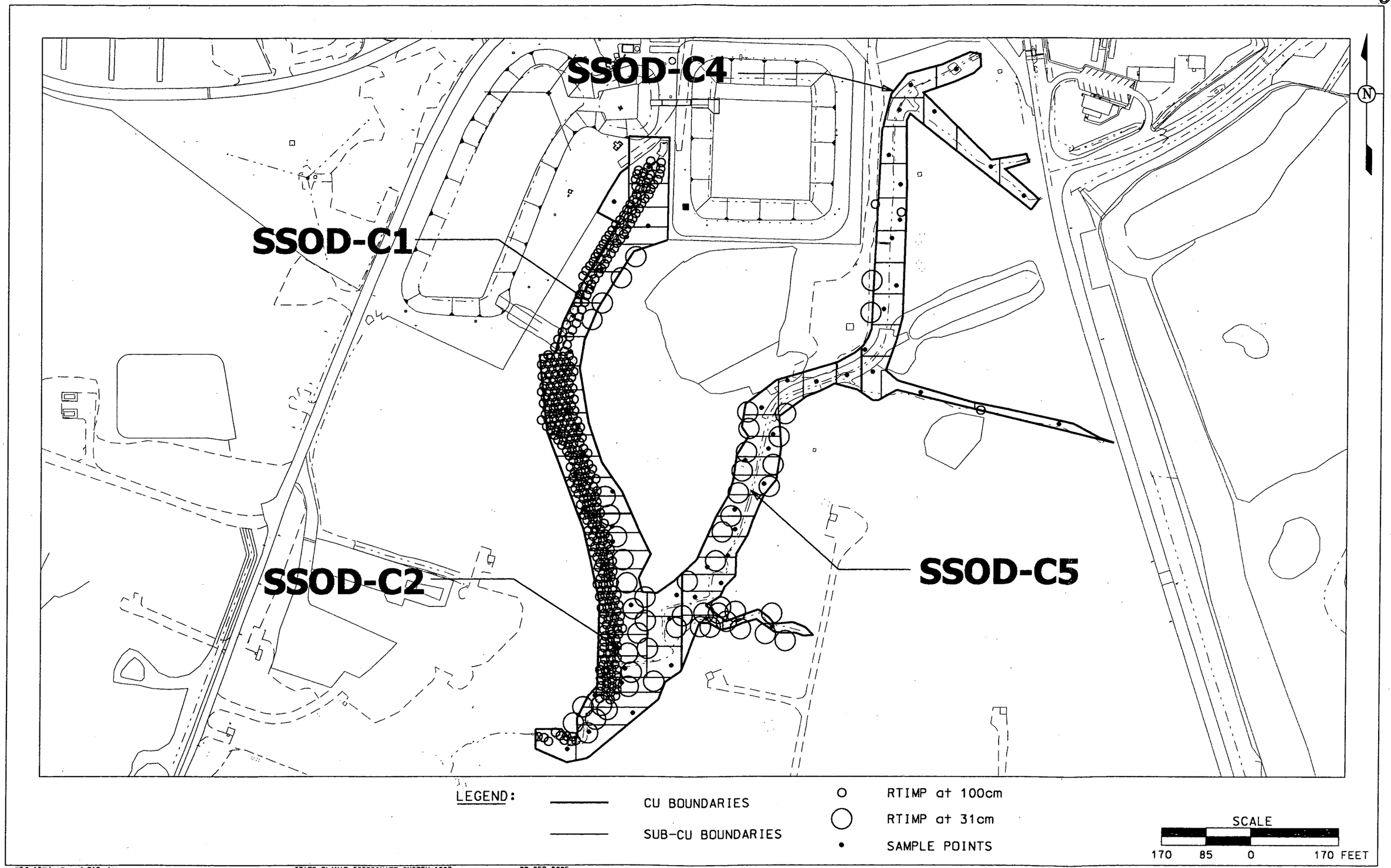

FIGURE 1-3. RELATIVE COVERAGE-RTIMP AND CERTIFICATION SAMPLING LOCATIONS

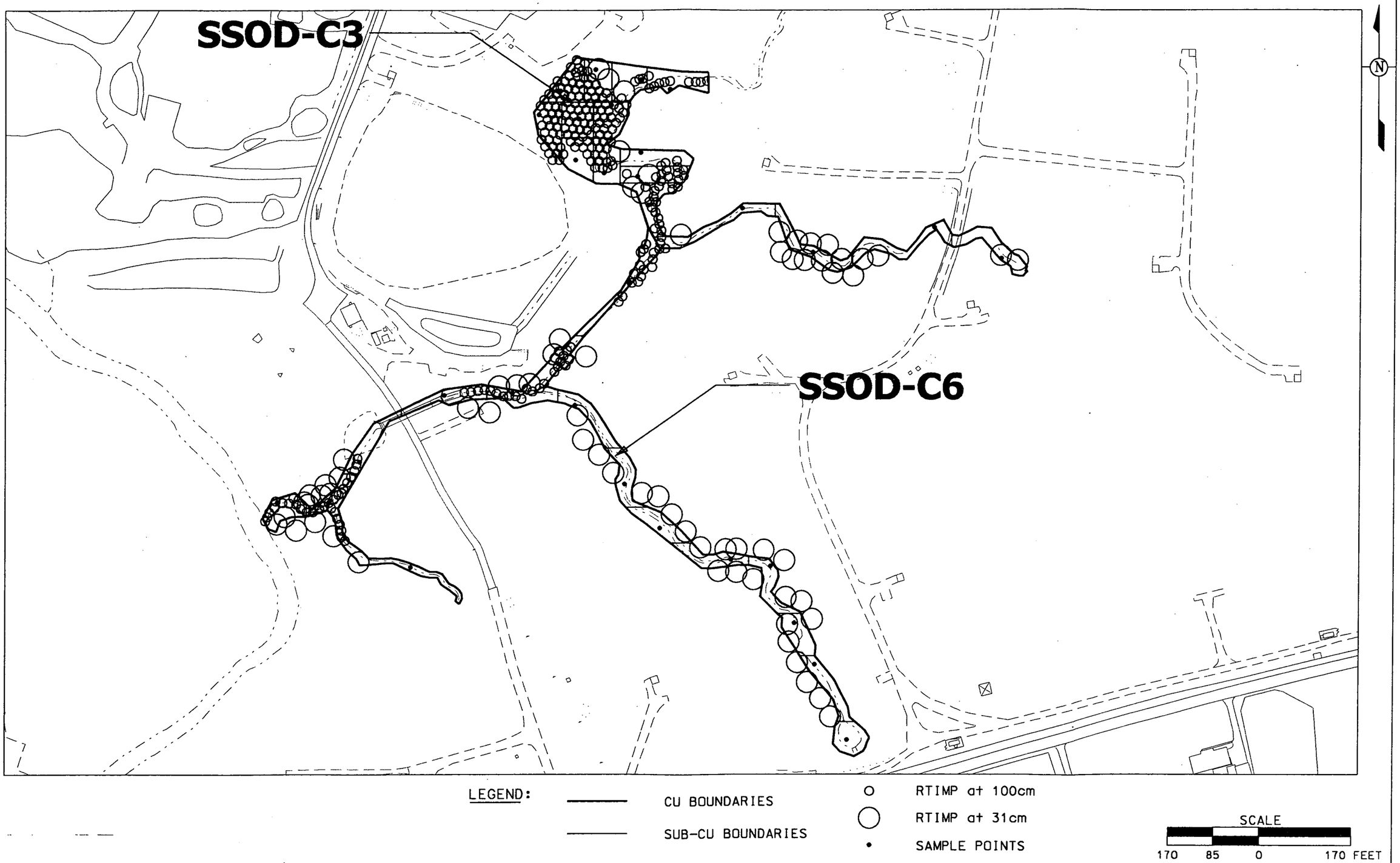

v:\2fm12\dgn\essod_013.dgn STATE PLANAR COORDINATE SYSTEM 1983 02-SEP-2005

FIGURE 1-4. RELATIVE COVERAGE-RTIMP AND CERTIFICATION SAMPLING LOCATIONS

2.0 HISTORICAL AND PRECERTIFICATION DATA

In accordance with the SEP, prior to conducting precertification and certification activities, all soil demonstrated to contain contamination above the associated FRLs or other applicable action levels must be evaluated for remedial actions.

The purpose of gathering real-time scanning and/or physical sampling data within the SSOD is to determine if the area is ready for certification. Characterization data have been collected from the SSOD as part of the sampling activities prescribed by the 20300-PSP-0013, PSP for the Predesign Characterization of Sediments in Paddys Run and Associated Drainage Features (DOE 2004). Real-time scanning data have been collected as specified in 20300-PSP-0008, PSP for Real-Time Scan of Paddys Run Corridor and Associated Drainage Features (DOE 2003). Based on the results of the above activities as well as excavation control sampling activities, it was determined that no further remedial actions will be required prior to certification activities for SSOD beginning.

2.1 STORM SEWER OUTFALL DITCH

2.1.1 Historical, Predesign and Excavation Control

Because of the limited Remedial Investigation and Feasibility Study (RI/FS, DOE 1995a and 1995b) data available for the SSOD, extensive characterization was undertaken during predesign. The results of the predesign investigations are presented in the Excavation Plan for Stream Corridors Storm Sewer Outfall Ditch (DOE 2005a).

Excavation of the SSOD began in May 2005 and ran through June 2005. Nine areas along the SSOD were excavated due to above-FRL contamination of various COCs (see Figure 1-2). Due to issues involving safety, stability, and erosion control it was necessary to backfill in a few of the excavated areas. When this occurred, sampling was necessary prior to backfilling.

2.1.2 Precertification Data

According to guidelines established in Section 3.3.3 of the SEP, precertification activities were conducted to evaluate residual radiological contamination patterns as specified in the Excavation Control PSP for the Stream Corridors (DOE 2005b). Precertification real-time scanning results are provided in Appendix A. As shown on the figures, it was not always possible to attain real-time analysis. The reasons for this are noted on the figures. However, these areas will be adequately represented during the certification sampling process as illustrated in Figures 1-3 and 1-4.

3.0 AREA-SPECIFIC CONSTITUENTS OF CONCERN

In the Operable Unit (OU) 5 Record of Decision (ROD, DOE 1996), there are 80 soil COCs with established FRLs. These COCs were retained for further investigation based on a screening process that considered the presence of the constituent in site soil and the potential risk to a receptor exposed to soil containing this contaminant. In spite of the conservative nature of this COC retention process, many of the COCs with established FRLs have a limited distribution in site soil or the presence of the COC is based on high contract required detection limits (CRDLs). When FRLs were established for these COCs in the OU5 ROD, the FRLs were initially screened against site data presented on spatial maps to establish a picture of potential remediation areas.

By reviewing existing RI/FS data presented on spatial distribution maps, the sitewide list of soil COCs in the OU5 ROD was reduced from 80 to 30. This reduction was possible because the majority of the COCs with FRLs listed in the OU5 ROD have no detections above their corresponding FRL, thus eliminating them from further consideration. The 30 remaining sitewide COCs account for over 99 percent of the combined risk to a site receptor model, and they comprise the list from which all of the remediation ASCOCs are drawn. When planning certification for a remediation area, additional selection criteria are used to derive a subset of these 30 COCs. This subset of COCs is passed along to the certification process.

3.1 SELECTION CRITERIA

All of the sitewide primary ASCOCs (total uranium, radium-226, radium-228, thorium-232, and thorium-228) will be retained as ASCOCs for certification. The selection process for retaining secondary ASCOCs for a remediation area is driven by applying a set of decision criteria. A soil contaminant will be retained as an ASCOC if:

- It was retained as an ASCOC in adjacent Fernald Closure Project (FCP) soil remediation areas;
- It is listed as a soil COC in the OU5 ROD, and it is listed as an ASCOC in Table 2-7 of the SEP for the Remediation Area of interest;
- It is listed as a COC for a hazardous waste management unit (HWMU) or underground storage tank (UST) that lie within the certified area boundary;
- Analytical results show that a contaminant is present above its FRL, and the above-FRL concentrations are not attributable to false positives or elevated CRDLs;
- It can be traced to site use, either through process knowledge or known release of the constituent to the environment; or

- Physical characteristics of the contaminant, such as degradation rate and volatility, indicate it is likely to persist in the soil between time of release and remediation.

Using the above process, the ASCOCs were refined to those listed in Table 2-7 of the SEP. The list of ASCOCs is also presented in Table 3-1 with their respective FRLs.

3.2 ASCOC SELECTION PROCESS

3.2.1 SSOD - ASCOC Selection

Each ASCOC on the Stream Corridors ASCOC list (see Table 3-1) was evaluated for its relevance to the SSOD. Table 3-2 presents the reason for either retaining or eliminating each ASCOC. Total uranium, radium-226, radium-228, thorium-228, and thorium-232 are sitewide primary ASCOCs, and as such will be retained as ASCOCs for the SSOD CUs. The remaining ASCOCs (arsenic, beryllium, aroclor-1254, and thorium-230) to be evaluated during certification of the SSOD CUs are based on the suite of ASCOCs from the above-FRL results on predesign samples. The list of COCs retained for certification can be found in Table 3-3.

TABLE 3-1
ASCOCs FOR SSOD

Primary COCs	Secondary COCs
Radium-226	1,1-Dichloroethene
Radium-228	Antimony
Thorium-228	Aroclor-1254
Thorium-232	Aroclor-1260
Total Uranium	Arsenic
	Benzo(a)anthracene
	Benzo(a)pyrene
	Benzo(b)fluoranthene
	Benzo(g,h,i)perlene
	Benzo(k)fluoranthene
	Beryllium
	Bromodichloromethane
	Cadmium
	Cesium-137
	Chrysene
	Dibenzo(a,h)anthracene
	Dieldrin
	Fluoranthene
	Fluoride
	Indeno(1,2,3-cd)pyrene
	Lead
	Lead-210
	Manganese
	Molybdenum
	Neptunium-237
	Phenantrene
	Plutonium-238
	Pyrene
	Silver
	Strontium-90
	Technetium-99
	Tetrachloroethene
	Thorium-230
	Trichloroethene

TABLE 3-2
ASCOC LIST FOR SSOD

Stream Corridors ASCOCs	Retained As ASCOC?	Justification	CUs
PRIMARY ASCOCs			
Radium-226	Yes	Retained as primary ASCOC	All
Radium-228	Yes	Retained as primary ASCOC	All
Thorium-228	Yes	Retained as primary ASCOC	All
Thorium-232	Yes	Retained as primary ASCOC	All
Total Uranium	Yes	Retained as primary ASCOC	All
SECONDARY ASCOCs			
1,1-Dichloroethene	No	No results at or greater than FRL	None
Antimony	No	No results at or greater than FRL	None
Aroclor-1254	Yes	Results greater than FRL	All
Aroclor-1260	No	No results at or greater than FRL	None
Arsenic	Yes	Results greater than FRL	All
Benzo(a)anthracene	No	No results at or greater than FRL	None
Benzo(a)pyrene	No	No results at or greater than FRL	None
Benzo(b)fluoranthene	No	No results at or greater than FRL	None
Benzo(g,h,i)perlene	No	No results at or greater than FRL	None
Benzo(k)fluoranthene	No	No results at or greater than FRL	None
Beryllium	Yes	Results greater than FRL	All
Bromodichloromethane	No	No results at or greater than FRL	None
Cadmium	No	No results at or greater than FRL	None
Cesium-137	No	No results at or greater than FRL	None
Chrysene	No	No results at or greater than FRL	None
Dibenzo(a,h)anthracene	No	No results at or greater than FRL	None
Dieldrin	No	No results at or greater than FRL	None
Fluoranthene	No	No results at or greater than FRL	None
Fluoride	No	No results at or greater than FRL	None
Indeno(1,2,3-cd)pyrene	No	No results at or greater than FRL	None
Lead	No	No results at or greater than FRL	None
Lead-210	No	No results at or greater than FRL	None
Manganese	No	No results at or greater than FRL	None
Molybdenum	No	No results at or greater than FRL	None
Neptunium-237	No	No results at or greater than FRL	None
Phenantrene	No	No results at or greater than FRL	None
Plutonium-238	No	No results at or greater than FRL	None
Pyrene	No	No results at or greater than FRL	None
Silver	No	No results at or greater than FRL	None
Strontium-90	No	No results at or greater than FRL	None
Technetium-99	No	No results at or greater than FRL	None
Tetrachloroethene	No	No results at or greater than FRL	None
Thorium-230	Yes	Results greater than FRL	All
Trichloroethene	No	No results at or greater than FRL	None

TABLE 3-3
ASCOC LIST FOR SSOD CERTIFICATION UNITS

ASCOC	MDC	FRL
Total Uranium	8.2 mg/kg	82 mg/kg
Radium-226	0.17 pCi.g	1.7 pCi/g
Radium-228	0.18 pCi/g	1.8 pCi/g
Thorium-228	0.17 pCi/g	1.7 pCi/g
Thorium-232	0.15 pCi/g	1.5 pCi/g
Aroclor-1254	13.0 µg/kg	130 µg/kg
Arsenic	1.2 mg/kg	12.0 mg/kg
Beryllium	0.15 mg/kg	1.5 mg/kg
Thorium-230	28 pCi/g	280 pCi/g

µg/kg - micrograms per kilogram
MDC - minimum detectable concentration
mg/kg - milligrams per kilogram
pCi/g - picoCuries per gram

4.0 CERTIFICATION DESIGN AND SAMPLING PROGRAM

4.1 CERTIFICATION DESIGN

The intent of this effort is to certify the soil within the SSOD Area. The certification design for the SSOD (see Figure 4-1) follows the general approach outlined in Section 3.4 of the SEP. The CUs design and sample locations are depicted in Figures 4-2 through 4-4. Six CUs were designed to represent the SSOD. As discussed in Section 3.0 of this document, the five primary ASCOCs (total uranium, radium-226, radium-228, thorium-228, thorium-232) will be retained in each CU. Additionally, the secondary COCs of arsenic, beryllium, aroclor-1254, and thorium-230 were identified for all six CUs.

Several factors were taken into consideration when determining the boundaries for each CU within the SSOD. Some of these include: historical land use, proximity to other areas of the site, contours of the area to be certified and COC data. Additionally, because the area contained impacted material, it will be comprised of Group 1 CUs to allow for more concentrated sampling and ensure excavation activities and removal of above and below grade structures had no effect on the soil.

4.1.1 Certification Unit Design

The SSOD Area consists of six Group 1 CUs that were designed around a combination of former land use, location, shape, and COCs for each area. The SSOD encompasses the entire SSOD, its major tributaries, banks and areas excavated during excavation control (including those areas that overlapped into previously certified areas (see Figure 4-1).

4.1.2 Sample Location Design for SSOD

The selection of certification sampling locations was conducted according to Section 3.4.2 of the SEP. Each CU was first divided into 16 approximately equal sub-CUs. Sample locations were then generated by randomly selecting an easting and northing coordinate within the boundaries of each sub-CU, then testing those locations against the minimum distance criteria of the CU. If the minimum distance criteria were not met, an alternative random location was selected for that sub-CU and all the locations were re-tested. This process continued until all 16 random locations met the minimum distance criteria.

All SSOD sub-CUs and planned certification sampling locations are shown on Figures 4-2 through 4-4. Four of the 16 sample locations in each CU are designated with a "V", indicating archive sample locations. One sample location per CU is designated with a "D", indicating a field duplicate sample collection location. The sample locations, field duplicate samples, and archive samples are identified in Appendix C.

As has been previously noted in this document, backfilling was needed at various points during excavation. This was due to safety, stability, and erosion control considerations related to working in close proximity to

and within the Great Miami Aquifer. When this occurred, samples were collected at the proposed sampling points. These samples were analyzed for the ASCOC list presented herein utilizing appropriate certification protocols.

4.2 SURVEYING

Before certification sampling activities begin, the North American Datum of 1983 (NAD83) State Planar coordinates for each selected sampling location will be surveyed and identified in the field with a flag. All locations will be field verified to ensure no surface obstacles will prevent collection at the planned location the SSOD CU boundaries are shown on Figure 4-1. Appendix C and Figures 4-2 through 4-4 show the sub-CU boundaries as well as tentative certification sampling locations, all of which meet the minimum distance criterion.

4.3 PHYSICAL SOIL SAMPLE COLLECTION

4.3.1 Sample Collection

Certification samples will be collected according to procedure SMPL-01, Solids Sampling, using 3-inch diameter, 6-inch long, plastic or stainless steel liners. At the discretion of the Field Sampling Lead, samples may be collected using alternative methods specified in SMPL-01, as long as sufficient volume is collected from the appropriate depth to perform the prescribed analyses. If necessary, the soil core shall be divided and placed into the proper sample containers. Samples will be collected from 12 of the 16 sample locations in the CU, including one field duplicate sample. The archive locations will not be collected unless necessary. Thirteen samples from the CU (12 plus one field duplicate) will be submitted for analysis. Upon completion of sample collection, the 0 to 6-inch boreholes will be collapsed and no additional abandonment is necessary.

Quality control requirements will include a duplicate field sample and two container blanks as outlined in Section 6.1, and will be collected per procedure SMPL-21, Collection of Field Quality Control Samples. For the duplicate field sample, twice the soil volume (a second core) will be collected at one location in the CU, and will not be homogenized with the original sample. The location that requires the collection of a duplicate sample is identified in Appendix C. Container blanks will be collected (as specified in Section 6.1) from both the core liner and the end caps that will be used to seal it. All samples will be assigned unique sample identification numbers.

If a subsurface obstacle prevents sample collection at the specified location, it can be moved according to the following guidelines:

- The distance moved must be as small as possible (less than 3 feet);
- It must remain within the boundary of the same CU and sub-CU, and must still meet the minimum distance criterion; and
- If the distance moved is greater than 3 feet, the move must be documented in a Variance/Field Change Notice (V/FCN), considered as significant, which will be approved by the agencies prior to collection.
- Anytime a location is moved, Figures 4-2 through 4-4 should be used to determine the best direction to move the point to adhere to the above guidelines. The Characterization Manager or designee should be contacted when a sample location is moved. All final sampling locations will be documented in the SSOD Certification Report.

Customer sample numbers and FACTS identification numbers will be assigned to all samples collected. The sample labels will be completed with sample collection information, and technicians will complete a Field Activity Log (FAL), a Sample Collection Log, and a Chain of Custody/Request for Analysis form in the field prior to submittal of the samples.

Where possible, all soil samples from the CU with like analyses (including the field duplicate) will be batched and submitted to the Sample Processing Laboratory (SPL) under one set of Chain of Custody/ Request for Analysis forms which will represent one analytical release. The container blanks will be listed on a separate Chain of Custody/Request for Analysis form. No alpha/beta screens will be required, as historical information can be used for shipping purposes.

4.3.2 Equipment Decontamination

Decontamination is performed to prevent the introduction of contaminants from sampling equipment to subsequent soil samples. Field Technicians will ensure that sampling equipment (core tubes and caps) has been decontaminated prior to transport to the field. As described in SMPL-01, all sampling equipment will have been decontaminated before it is transported to the field site, and the 6-inch core liners will be decontaminated using the Level II (Section K.11 of the SCQ) procedure upon receipt from the manufacturer. Decontamination is also necessary in the field if sampling equipment is reused. If an alternate sampling method is used, equipment will be decontaminated between collection of sample intervals, and again after the sampling performed under this PSP is completed. Following decontamination, clean disposable wipes may be used to replace air-drying of the equipment.

4.3.3 Physical Sample Identification

Each soil certification sample will be assigned a unique sample identification number as *Remediation Area-CU Number/Identifier-Location^Depth Interval-Analysis-QC,* where:

SSOD	=	Sample collected from Stream Corridors Storm Sewer Outfall Ditch
C1	=	Certification sample 1st of 6 CUs in the SSOD (certification samples representing the 6 CUs from the SSOD will be consecutively numbered C1 through C6).
Location	=	Sample Location number within each CU (1 through 16)
^	=	Separates Location from Depth Interval
Depth Interval	=	Equals twice the bottom depth (in feet) (i.e., "1" = 0.0 to 0.5', "2" = 0.5 to 1.0', etc.)
Analysis	=	"R" indicates radiological analysis, "P" indicates PCB analysis, "M" indicates metals analysis, and a "V' indications an archive sample.
QC	=	Quality control sample, if applicable. A "D" indicates a field duplicate sample; "Y" indicates a container blank sample; and "X" indicates a rinsate.

For example, a field duplicate sample taken from the tenth sample location from the 4th CU for radiological analysis would be identified as SSOD-C4-10^1-R-D.

4.4 ANALYTICAL METHODOLOGY

All samples will be prepared for shipment to off-site laboratories per procedure 9501, Shipping Samples to Off-site Laboratories. Samples will only be shipped to off-site laboratories that are listed on the Fluor Fernald Approved Laboratories List. The total uranium value from predesign sample boring SSODT-7R1, 353 mg/kg, will be used to ship the samples off site. This is the highest total uranium result from the area.

As soon as the samples arrive at the laboratory where the analysis will take place, all samples should be prepared for analysis (including homogenization), and radiological samples should be sealed to begin the in-growth period for radium analysis.

The sampling and analytical requirements are listed in Table 4-1 and the Target Analyte Lists (TAL) are shown in Table 4-2.

Where possible, all soil samples from the CU with like analyses (including the field duplicate) will be batched and submitted to SPL under one set of Chain of Custody/Request for Analysis forms which will

represent one analytical release. Container blanks will be listed under a separate Chain of Custody/ Request for Analysis form but may be batched together in one analytical release.

Laboratory analysis of certification samples will be conducted using an approved analytical method, as discussed in Appendix H of the SEP. The Minimum Detectable Level (MDL) is set at 10 percent of the FRL. Analyses will be conducted to either Analytical Support Level (ASL) D or E. All requirements for ASL E are the same as for ASL D except the MDL for the selected analytical method must be at least 10 percent of FRL. All results will be validated to Validation Support Level (VSL) B, and a minimum of 10 percent of the results will be validated to VSL D. The CU to be validated to VSL D will be randomly selected. Samples rejected during validation will be re-analyzed, or an alternate sample may be collected and substituted if there is insufficient material available from the initial sample. If any sample fails validation, all data from the laboratory with the rejected result will then be validated to VSL D to determine the integrity of all data from that laboratory. Once data are validated, results will be entered into the SED.

4.5 STATISTICAL ANALYSIS

Once data are entered into the SED, a statistical analysis will be performed to evaluate the pass/fail criteria for each CU. The statistical approach is discussed in Section 3.4.3, Appendix G of the SEP, and Section 3.4.8 of the SEP Addendum.

Two criteria must be met for the CU to pass certification. If the data distribution is normal or lognormal, the first criterion compares the 95 percent Upper Confidence Limit (UCL) on the mean of each primary COC to its FRL, or the 90 percent UCL on the mean of each secondary ASCOC. On an individual CU basis, any ASCOC with the 95 percent UCL above the FRL results for primary ASCOCs (or 90 percent UCL above the FRL results for secondary COCs) results in that CU failing certification. If the data distribution is not normal or lognormal, the appropriate nonparametric approach discussed in Appendix G of the SEP will be used to evaluate the second criterion. The second criterion is the hotspot criterion, which states that primary or secondary ASCOC results must not exceed two times the FRL. When the given UCL on the mean for each COC is less than its FRL and the hotspot criterion is met, the CU will be considered certified.

In the event that the CU fails certification, the following scenarios will be evaluated: 1) a high variability in the data set, 2) localized contamination, and 3) widespread contamination. Details on the evaluation and responses to these possible outcomes are provided in Section 3.4.5 of the SEP. When the CU within the scope of this CDL has passed certification, a certification report will be issued. The Certification Report will be submitted to the U.S.Environmental Protection Agency (EPA) and the Ohio Environmental Protection Agency (OEPA) to receive acknowledgement that the pertinent operable unit remedial action

was completed and the individual CU is certified to be released for interim or final land use. Section 7.4 of the SEP provides additional details and describes the required content of the Certification Reports.

TABLE 4-1
SAMPLING AND ANALYTICAL REQUIREMENTS

Analyte	Method	Sample Matrix	ASL	Preserve	Hold Time	Container[b]	Minimum Mass
Radiological (TAL A)	Gamma	Solid	D/E[a]	Cool, 4° C	12 months	Glass with Teflon-lined lid	500 g (1500 g)[c]
Aroclor-1254 (TAL B)	GC				14 days		
Metals (TAL C)	ICP-AES, ICP-MS				6 months		
Radiological (TAL A)	Gamma Spec	Liquid (rinsate[d])	D/E[a]	HNO_3 pH<2	6 months	Glass or Polyethylene	4 liters
Aroclor-1254 (TAL B)	GC	Liquid (rinsate[d])	D/E[a]	Cool, 4° C	14 days	Amber Glass with Teflon-lined lid	2 liters

[a] Samples will be analyzed according to ASL D requirements but the minimum detection level may cause some analyses to be considered ASL E.

[b] Sample container types may be changed at the direction of the Field Sampling Lead, as long as the volume requirements, container compatibility requirements, and SCQ requirements are met.

[c] At the direction of the Field Sampling Lead, triple the specified volume must be collected for all samples at one location in the CU in order for the contract laboratory to perform the required quality control analysis. The samples shall be identified on the Chain of Custody/Request for Analysis forms as "designated for laboratory QC".

[d] If "push tubes" are used for sampling, the off-site laboratories will be sent container blanks. If an alternative sample method is used, a rinsate will be collected by the Field Technicians.

GC - gas chromatography
ICP-AES - inductively coupled plasma-atomic emission spectroscopy
ICP-MS - inductively coupled plasma-mass spectroscopy

TABLE 4-2
TARGET ANALYTE LISTS

20820-PSP-0003-A
(ASL D/E*)

Analyte	FRL	MDL	MDL (water)
Total Uranium	82 mg/kg	8.2 mg/kg	300 µg/L
Radium-226	1.7 pCi/g	0.17 pCi/g	50 pCi/L
Radium-228	1.8 pCi/g	0.18 pCi/g	50 pCi/L
Thorium-228	1.7 pCi/g	0.17 pCi/g	50 pCi/L
Thorium-230	280 pCi/g	28.0 pCi/g	50 pCi/g
Thorium-232	1.5 pCi/g	0.15 pCi/g	50 pCi/L

20820-PSP-0003-B
(ASL D/E*)

Analyte	FRL	MDL	MDL (water)
Aroclor-1254	0.13 mg/kg	0.013 mg/kg	1.0 µg/L

20820-PSP-0003-C
(ASL D/E*)

Analyte	FRL	MDL	MDL (water)
Arsenic	12.0 mg/kg	1.2 mg/kg	20 µg/L
Beryllium	1.5 mg/kg	0.15 mg/kg	1.0 µg/L

*Analytical requirements will meet ASL D but the MDL may cause some analyses to be considered ASL E.

µg/L - micrograms per liter

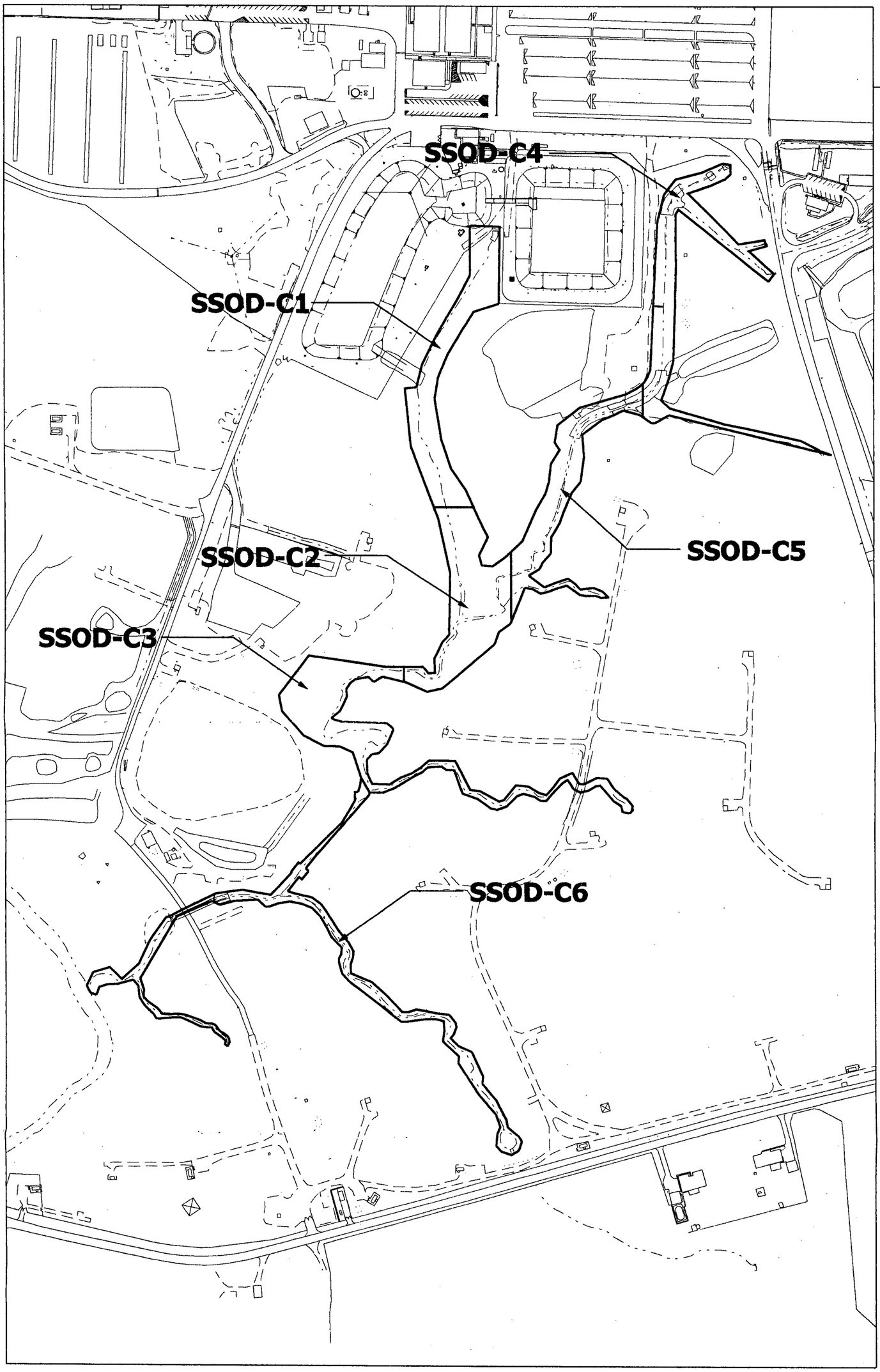

LEGEND:

CU BOUNDARY

SCALE

250 125 0 250 FEET

FIGURE 4-1. STREAM CORRIDORS STORM SEWER OUTFALL DITCH CU LOCATION MAP

STATE PLANAR COORDINATE SYSTEM 1983

29-JUN-2005

604

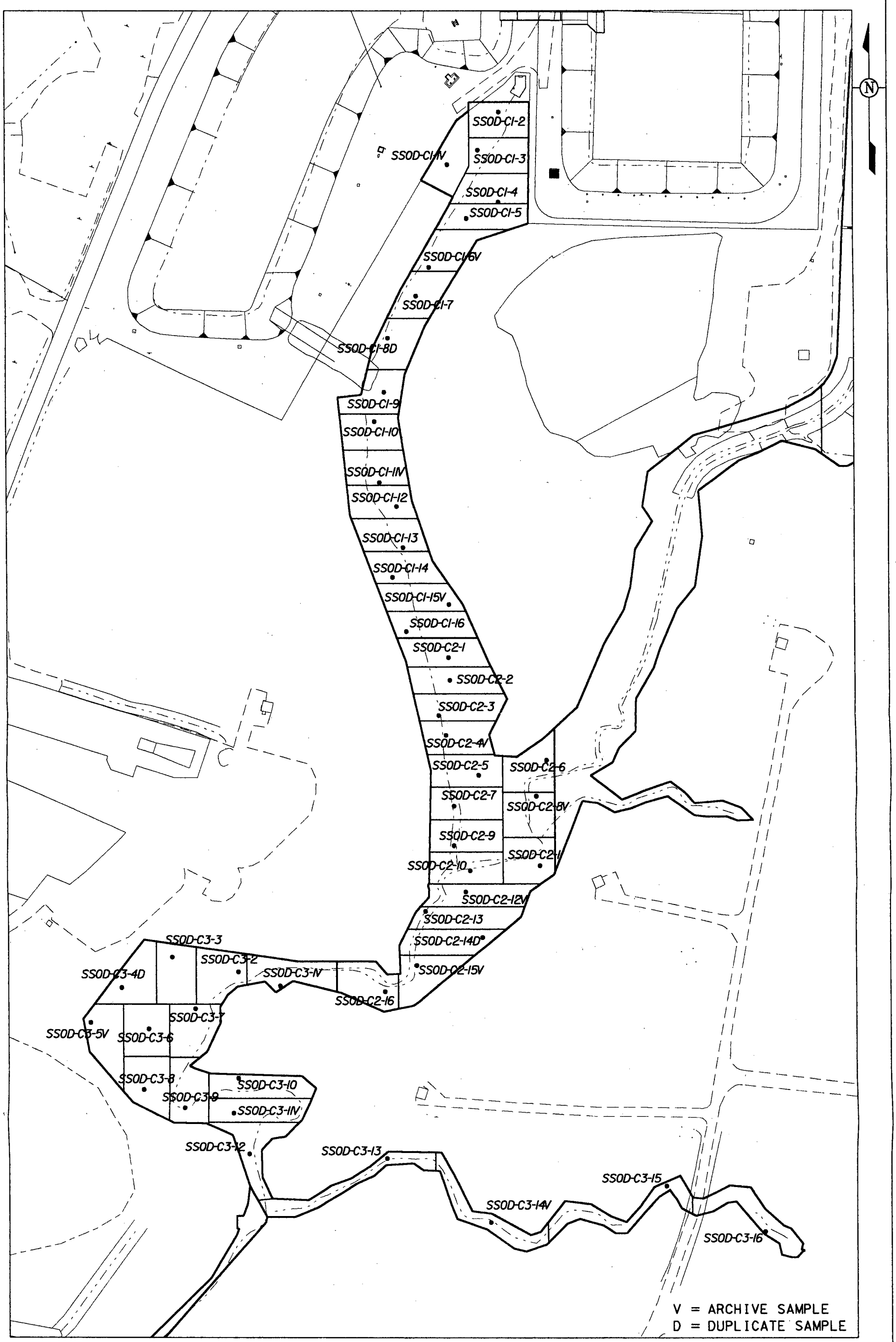

FIGURE 4-2. STREAM CORRIDORS STORM SEWER OUTFALL DITCH SUB CU AND SAMPLE LOCATION MAP FOR CUs 1, 2 & 3 CERTIFICATION

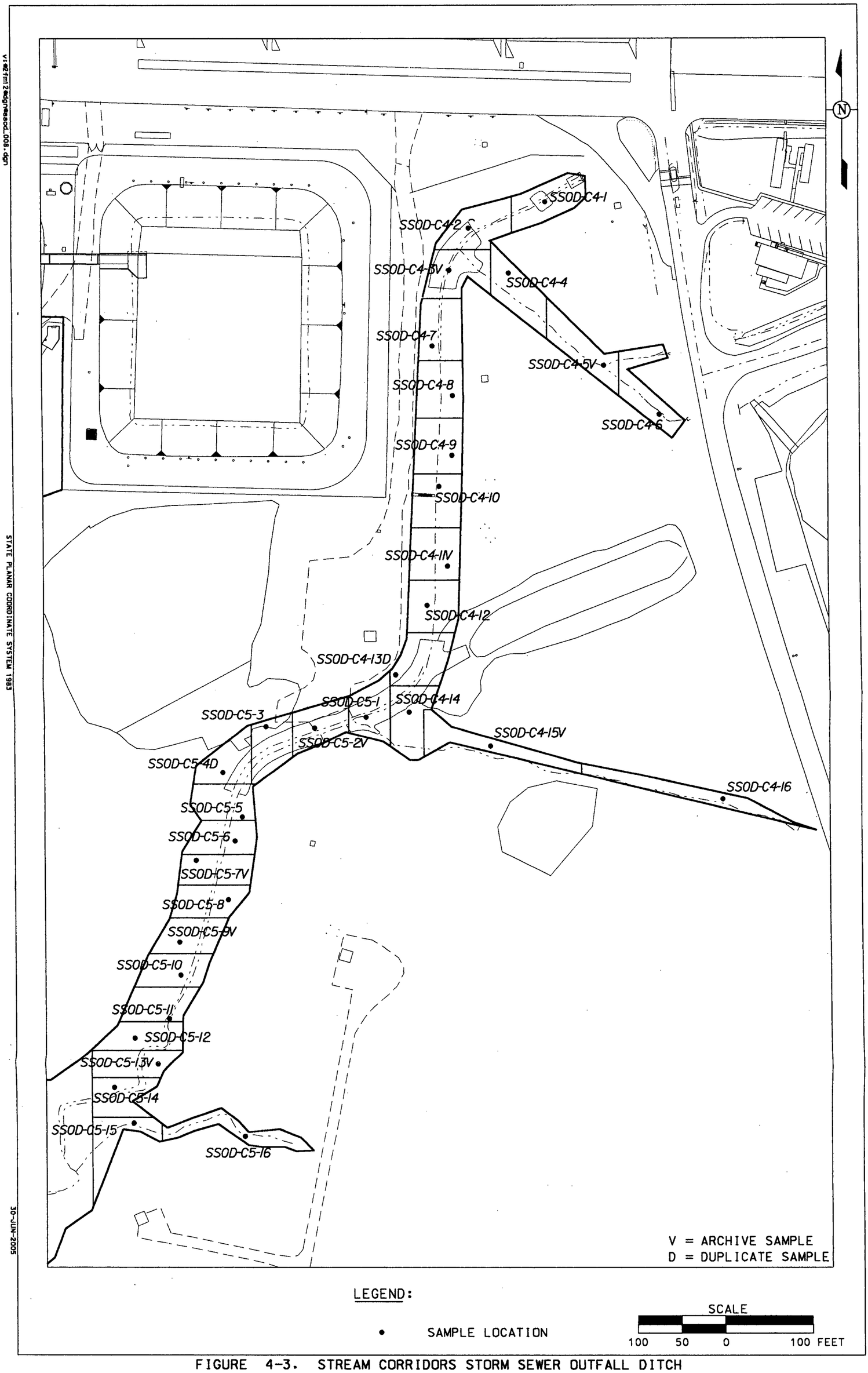

FIGURE 4-3. STREAM CORRIDORS STORM SEWER OUTFALL DITCH SUB CU AND SAMPLE LOCATION MAP FOR CUs 4 & 5 CERTIFICATION

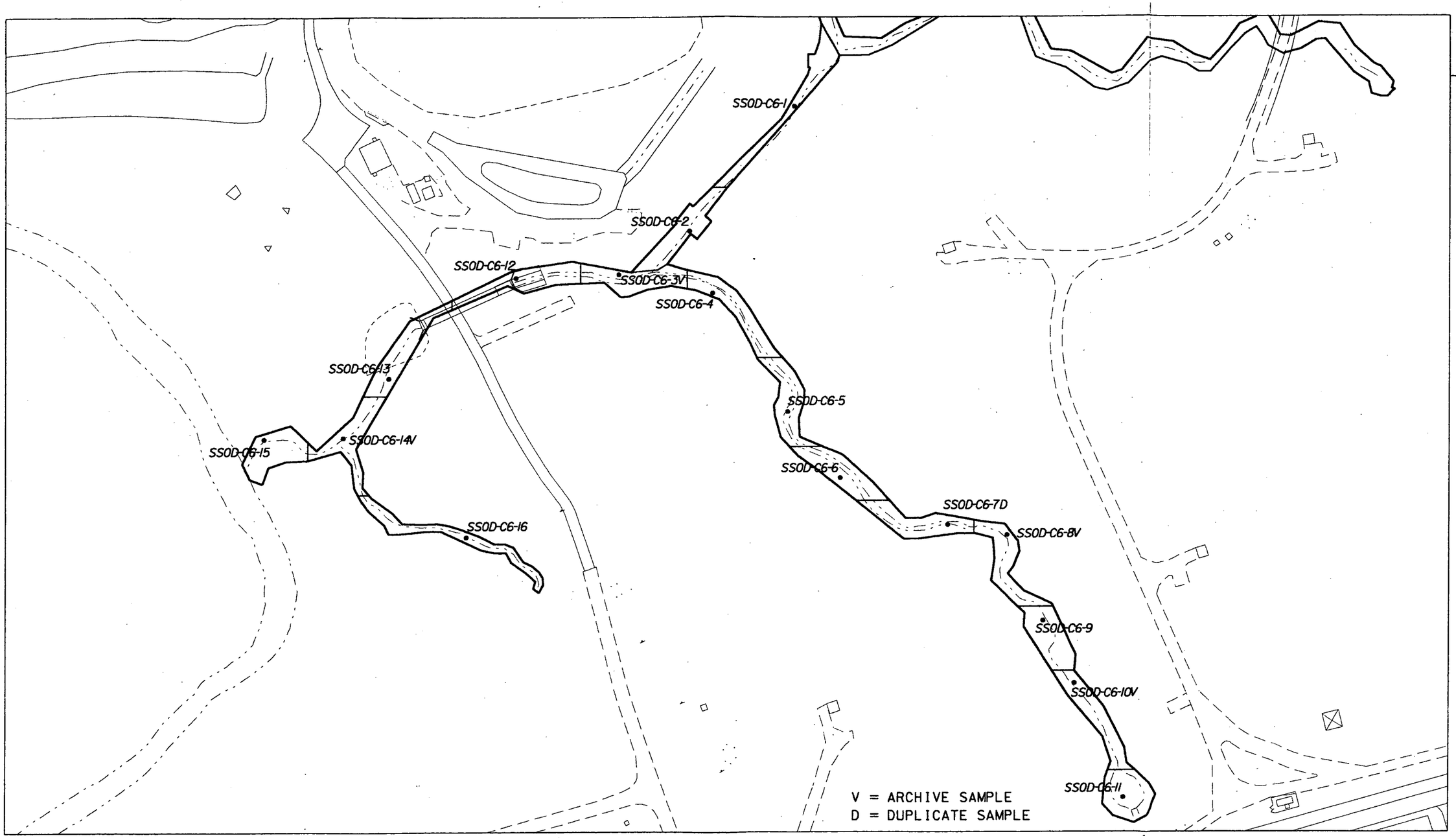

LEGEND:

• SAMPLE LOCATION

SCALE

120 60 0 120 FEET

v:\2fm12\dgn\ssod_009.dgn STATE PLANAR COORDINATE SYSTEM 1983 30-JUN-2005

FIGURE 4-4. STREAM CORRIDORS STORM SEWER OUTFALL DITCH SUB CU AND SAMPLE LOCATION MAP FOR CU 6 CERTIFICATION

5.0 SCHEDULE

The following draft schedule shows key activities for the completion of the work within the scope of this CDL.

Activity	Target Date
Submittal of Certification Design Letter	July 14, 2005
Start of Certification Sampling	August 29, 2005
Complete Field Work	October 5, 2005
Complete Analytical Work	November 7, 2005
Complete Data Validation and Statistical Analysis	November 14, 2005
Submit Certification Report	November 17, 2005*

*Only the date for submittal of the Certification Report is a commitment to the EPA and OEPA. Others dates are internal target completion dates.

6.0 QUALITY ASSURANCE/QUALITY CONTROL REQUIREMENTS

6.1 FIELD QUALITY CONTROL SAMPLES, ANALYTICAL REQUIREMENTS AND DATA VALIDATION

Per requirements of the SEP and DQO SL-052, Revision 3, the field quality control, analytical and data validation requirements are as follows:

- Field QC requirements include one field duplicate for the CU, as noted in Section 4.3 and identified in Appendix B. The field duplicate sample will be analyzed for the ASCOCs from the CU in which they were collected.

  If "push tubes" are used for sample collection, two container blanks will be collected - one before sample collection begins and one at the conclusion of sample collection. The container blank samples will be analyzed for the primary radiological COCs that are identified in TAL A (see Table 4-2). If an alternate sample collection method is used, one rinsate will be collected at a minimum frequency of one per 20 pieces of equipment reused in the field.

- All analyses will be performed at ASL D or E, where E meets the minimum detection level of 10 percent of the FRL and is above the SCQ ASL D detection level, but the analyses meet all other SCQ ASL D criteria. An ASL D data package will be provided for all of the data.

- All field data will be validated. A minimum of 10 percent of the laboratory data will be validated to VSL D with the remainder validated to VSL B. The following CU will be validated to VSL D: SSOD-C3. If any result is rejected during validation, the sample will be re-analyzed or an archive location will be sampled and analyzed in its place. If necessary, this change will be documented in a V/FCN.

Once all data are validated as required, results will be entered into the SED and a statistical analysis will be performed to evaluate the pass/fail criteria for each CU. The statistical approach is discussed in Section 3.4.3 and Appendix G of the SEP.

If any sample collection or analytical methods are used that are not in accordance with the SCQ, the Project Manager and Characterization Manager must determine if the qualitative data from the samples will be beneficial to certification decision making. If the data will be beneficial, the Project Manager and Characterization Manager will ensure that:

- A variance to the PSP will be written to document references confirming that the new method supports data needs,

- variations from the SCQ methodology are documented in a variance to the PSP, or

- data validation of the affected samples is requested or qualifier codes of "J" (estimated) and "R" (rejected) be attached to detected and non-detected results, respectively.

6.2 PROJECT SPECIFIC PROCEDURES, MANUALS, AND DOCUMENTS

Programs supporting this work are responsible for ensuring team members work to and are trained to applicable documents. Additionally, programs supporting this work are responsible for ensuring team members in their organizations are qualified and maintain qualification for site access requirements. The Project Manager will be responsible for ensuring any project-specific training required to perform work per this PSP is conducted.

To ensure consistency and data integrity, field activities in support of the PSP will follow the requirements and responsibilities outlined in the procedures and guidance documents referenced below and in the References section.

- 20100-HS-0002, Soil and Disposal Facility Project Integrated Health and Safety Plan
- Sitewide CERCLA Quality Assurance Project Plan (SCQ)
- SH-1006, Event Investigation and Reporting
- ADM-02, Field Project Prerequisites
- EQT-06, Geoprobe® Model 5400 and Model 6600
- EQT-33, Real-Time Differential Global Positioning System
- SMPL-01, Solids Sampling
- SMPL-21, Collection of Field Quality Control Samples
- 9501, Shipping Samples to Off-site Laboratories
- Trimble Pathfinder Pro-XL GPS Operation Manual

6.3 INDEPENDENT ASSESSMENT

An independent assessment may be performed by the FCP Quality Assurance (QA)/QC organization by conducting a surveillance, consisting of monitoring/observing ongoing project activities and work areas to verify conformance to specified requirements. The surveillance will be planned and documented in accordance with Section 12.3 of the SCQ.

6.4 IMPLEMENTATION OF CHANGES

Before the implementation of changes, the Field Sampling Lead will be informed of the proposed changes. Once the Field Sampling Lead has obtained written or verbal approval (electronic mail is acceptable) from the Characterization Manager and QA/QC for the changes to the PSP, the changes may be implemented. Changes to the PSP will be noted in the applicable FALs and on a V/FCN. QA/QC must receive the completed V/FCN, which includes the signatures of the Characterization and Sampling Managers, Project Manager, and QA/QC within seven days of implementation of the change. The EPA and OEPA will be given a 15-day review period prior to implementing the change(s) for any V/FCNs identified as "significant" per project guidelines.

7.0 HEALTH AND SAFETY

Technicians will schedule a project walkdown with Health and Safety (Radiological Control, Industrial Hygiene, and Safety) and any other groups that may be working in the same or an adjacent area before the start of the project. Any hazards identified during the project walkdown must be corrected/controlled prior to the start of work. Weekly walkdowns will be conducted throughout the course of the project in accordance with SPR 1-10, Safety Walk-Throughs. All work on this project will be performed according to applicable Environmental Monitoring procedures, the documents identified in Section 3.4, Fluor Fernald work permit, Radiological Work Permit, and other applicable permits as determined by project management. Concurrence with applicable safety permits is required by each technician in the performance of their assigned duties.

A job/safety briefing will be conducted before field activities begin each day. The project lead or designee will document the briefing on Form FS-F-2955. Personnel will also be briefed on any health and safety documents (such as Travelers) that may apply to the project work scope. During the course of this project, no operating heavy-duty equipment within a 50-foot buffer zone will be permitted. Additional safety information can be found in 20100-HS-0002, Soil and Disposal Facility Project Integrated Health and Safety Plan. All personnel have stop-work authority for imminent safety hazards or other hazards resulting from noncompliance with the applicable safety and health practices.

Technicians will be provided with cellular phones for all sampling activities, and **all emergencies will be reported by dialing 911 and 648-6511**. Announcements for severe weather will be provided to select company issued cell phones and alpha-numeric pagers. Pagers and cellular phones are provided to the Technicians by FCP, as needed. As soon as possible, field personnel are to contact their supervisor and Health and Safety Representative after any unplanned event or injury.

8.0 DISPOSITION OF WASTE

During sampling activities, field personnel may generate small amounts of soil, water, and contact waste. Excess soil generated during sample collection will be replaced in the borehole. Contact waste generation will be minimized by limiting contact with sample media, and by only using disposable materials that are necessary. Contact waste will be bagged and brought back to site for disposal in an uncontrolled area dumpster. Generation of decontamination waters will be minimized in the field. Decontamination water that is generated will be contained in a plastic bucket with a lid and returned to site for disposal. A wastewater discharge form must be completed for disposal. On-site decontamination of equipment will take place at a facility that discharges to the Advanced Wastewater Treatment Facility, either directly or indirectly, through the storm water collection system.

Following analysis, any remaining soil and/or sample residuals will remain at the off-site laboratories for a specified period of time as defined in their contracts with Fluor Fernald. Prior authorization must be obtained from the Characterization Manager, or designee, to disposition samples collected under this PSP.

9.0 DATA MANAGEMENT

A data management process will be implemented so information collected during the investigation will be properly managed to satisfy data end use requirements after completion of field activities. As specified in Section 5.1 of the SCQ, sampling teams will describe daily activities on a FAL, which should be sufficiently detailed for accurate reconstruction of the events without reliance on memory. Sample Collection Logs will be completed according to protocols specified in Appendix B of the SCQ and in applicable procedures. These forms will be maintained in loose-leaf form and uniquely numbered following the sampling event.

All field measurements, observations, and sample collection information associated with physical sample collection will be recorded, as applicable, on the Sample Collection Log, the FAL, the Chain of Custody/Request for Analysis form, the Lithologic Log, and Borehole Abandonment Record. The PSP number will be on all documentation associated with these sampling activities.

Samples will be assigned a unique sample number as explained in Section 4.3 and listed in Appendix C. This unique sample identifier will appear on the Sample Collection Log and Chain of Custody/Request for Analysis form and will be used to identify the samples during analysis, data entry, and data management.

Technicians will review all field data for completeness and accuracy then forward the field data package to the Field Data Validation Contact for final QA/QC review. Analytical data will be entered into the SED by Sample Data Management personnel. Analytical data that is designated for data validation will be forwarded to the Data Validation Group. The PSP requirements for analytical data validation are outlined in Section 4.1. Analytical data will be reviewed by the Data Management Lead upon receipt from the off-site laboratories.

Following field and analytical data validation, the Sample Data Management organization will perform data entry into the SED. The original field data packages, original analytical data packages, and original documents generated during the validation process will be maintained as project records by the Sample Data Management organization.

To ensure that correct coordinates and survey information are tied to the final sample locations in the database, the following process will take place. Upon surveying all locations identified in the PSP, the Surveying Manager will provide the Data Management Lead (i.e., Characterization) with an electronic file of all surveyed coordinates and surface elevations. The Sampling Manager will provide the Data Management Lead with a list of any locations that must be moved during penetration permitting or sample collection, and the Data Management Lead will update the electronic file with this information. After

sample collection is complete, the Data Management Lead will provide this electronic file to the Database Contact for uploading to SED.

REFERENCES

U.S. Department of Energy, 1995a, "Remedial Investigation for Operable Unit 5," Final, Fernald Environmental Management Project, DOE, Fernald Area Office, Cincinnati, Ohio.

U.S. Department of Energy, 1995b, "Feasibility Study for Operable Unit 5," Final, Fernald Environmental Management Project, DOE, Fernald Area Office, Cincinnati, Ohio.

U.S. Department of Energy, 1996, "Record of Decision for Remedial Actions at Operable Unit 5," Final, Fernald Environmental Management Project, DOE, Fernald Area Office, Cincinnati, Ohio.

U.S. Department of Energy, 1998, "Sitewide Excavation Plan," Final, Fernald Environmental Management Project, DOE, Fernald Area Office, Cincinnati, Ohio.

U.S. Department of Energy, 2001, "Addendum to the Sitewide Excavation Plan," Final, Fernald Environmental Management Project, DOE, Fernald Area Office, Cincinnati, Ohio.

U.S. Department of Energy, 2003, "Project Specific Plan for Real-Time Scan of Paddys Run Corridor and Associated Drainage Features," Revision 2, Fernald Closure Project, DOE, Fernald Area Office, Cincinnati, Ohio.

U.S. Department of Energy, 2004, "Project Specific Plan for the Predesign Characterization of Sediments in Paddys Run and Associated Drainage Features," Revision 1, Fernald Closure Project, DOE, Fernald Area Office, Cincinnati, Ohio.

U.S. Department of Energy, 2005a, "Excavation Plan for Stream Corridors Storm Sewer Outfall Ditch," Final, Fernald Closure Project, DOE, Fernald Area Office, Cincinnati, Ohio.

U.S. Department of Energy, 2005b, "Project Specific Plan for the Excavation Control and Precertification of Stream Corridors Storm Sewer Outfall Ditch," Revision 0, Fernald Closure Project, DOE, Fernald Area Office, Cincinnati, Ohio.

APPENDIX A

REAL-TIME DATA MAPS FOR STREAM CORRIDORS STORM SEWER OUTFALL DITCH

Figure A-1 Stream Corridors - Storm Sewer Outfall Ditch Real-Time Precertification Scan - Radium-226

6043

FIELD OF VIEW TO SCALE.
NaI Detector: RSS1_1260_8/11/04, 2017_7/6/05, 2022_7/7/05
HPGe Detectors: 30687_2/11/99, 2/16/99, 2/18/99, 3/2/99, 3/25/99, 12/1/99, 12/2/99, 11/26/03, 7/9/04, 5/13/05, 5/17/05, 5/18/05, 6/10/05, 6/15/05, 6/16/05, 6/17/05, 6/20/05, 6/24/05; 30699_3/24/03, 9/11/03, 9/12/03, 10/16/03, 11/4/03, 11/5/03, 11/21/03, 7/9/04; 30716_2/10/99, 2/11/99, 2/16/99, 12/1/99; 30904_1/27/99, 2/10/99, 2/18/99, 3/25/99, 12/7/99; 31144_2/11/99, 2/16/99, 2/23/99, 3/2/99, 3/25/99; 31204_10/16/03, 3/9/04; 40227_10/14/03, 9/11/03, 10/7/03, 10/8/03, 10/15/03, 6/8/05; 40293:_4/30/05, 5/1/05; 31265_12/1/99, 12/7/99, 11/5/03, 9/12/03, 10/2/03, 10/6/03, 10/7/03, 3/9/04, 3/10/04, 3/15/04, 4/28/05, 4/30/05, 5/1/05, 5/2/05, 5/3/05, 5/5/05, 5/6/05, 5/7/05, 6/9/05; 40743:_2/18/99, 10/2/03, 10/6/03, 5/5/05, 5/6/05, 5/7/05, 5/10/05, 5/13/05, 5/22/05, 5/24/05, 5/25/05, 5/26/05, 6/7/05, 6/8/05, 6/9/05, 6/10/05, 7/11/05, 7/12/05

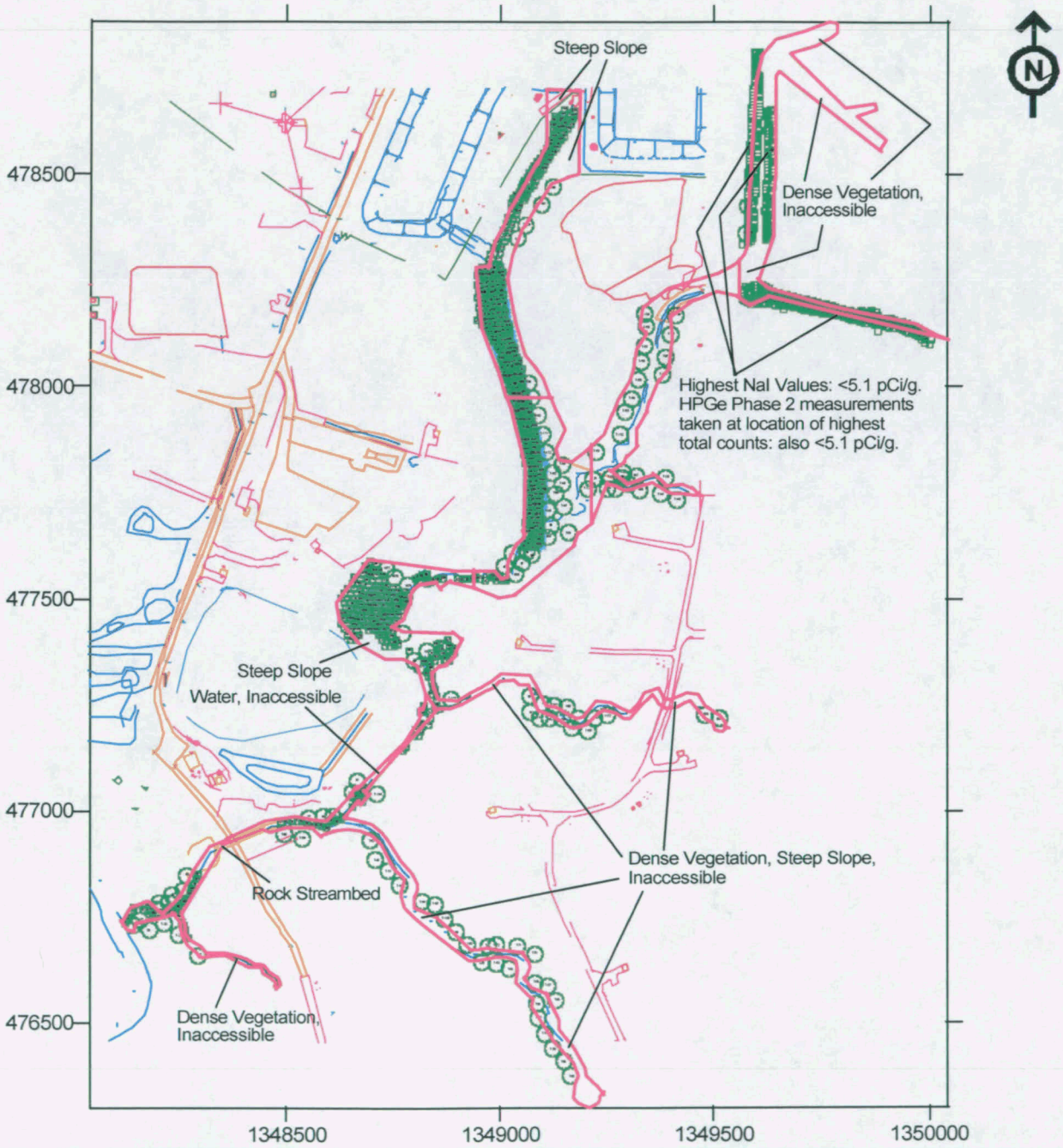

Design excavations. HPGe measurements within these zones obtained after excavation.

HPGe @ 31 cm Ra-226 (pCi/g)
0 to 1.7
1.7 to 3.4
3.4 to 5.1
5.1 to 9999

HPGe @ 100 cm Ra-226 (pCi/g)
0 to 5.1
5.1 to 9999

NaI Ra-226 (pCi/g)
-9999 to 5.1
5.1 to 9999

RTIMP DWG ID: SSOD_CDL_RA.srf
Project Name: Gen Char for Site Soil Remediation
Project#: 20300-PSP-0011
Verified By: Curt Baumann/78329 Date: 07/13/05
Supporting Data: SSOD_EXCAV_FG_HPGe_31cm_v3.xls, SSOD_HPGe_100cm_v3.xls, SSOD_HPGe_100cm_v2.xls, SSOD_HPGe_31cm_v2.xls, SSOD_HPGe_31cm_v3.xls

6043

Figure A-2 Stream Corridors - Storm Sewer Outfall Ditch Real-Time Precertification Scan - Thorium-232

FIELD OF VIEW TO SCALE.
NaI Detector: RSS1_1260_8/11/04, 2017_7/6/05, 2022_7/7/05
HPGe Detectors: 30687_2/11/99, 2/16/99, 2/18/99, 3/2/99, 3/25/99, 12/1/99, 12/2/99, 11/26/03, 7/9/04, 5/13/05, 5/17/05, 5/18/05, 6/10/05, 6/15/05, 6/16/05, 6/17/05, 6/20/05, 6/24/05; 30699_3/24/03, 9/11/03, 9/12/03, 10/16/03, 11/4/03, 11/5/03, 11/21/03, 7/9/04; 30716_2/10/99, 2/11/99, 2/16/99, 12/1/99; 30904_1/27/99, 2/10/99, 2/18/99, 3/25/99, 12/7/99; 31144_2/11/99, 2/16/99, 2/23/99, 3/2/99, 3/25/99; 31204_10/16/03, 3/9/04; 40227_10/14/03, 9/11/03, 10/7/03, 10/8/03, 10/15/03, 6/8/05; 40293:_4/30/05, 5/1/05; 31265_12/1/99, 12/7/99, 11/5/03, 9/12/03, 10/2/03, 10/6/03, 10/7/03, 3/9/04, 3/10/04, 3/15/04, 4/28/05, 4/30/05, 5/1/05, 5/2/05, 5/3/05, 5/5/05, 5/6/05, 5/7/05, 6/9/05; 40743:_2/18/99, 10/2/03, 10/6/03, 5/5/05, 5/6/05, 5/7/05, 5/10/05, 5/13/05, 5/22/05, 5/24/05, 5/25/05, 5/26/05, 6/7/05, 6/8/05, 6/9/05, 6/10/05, 7/11/05, 7/12/05

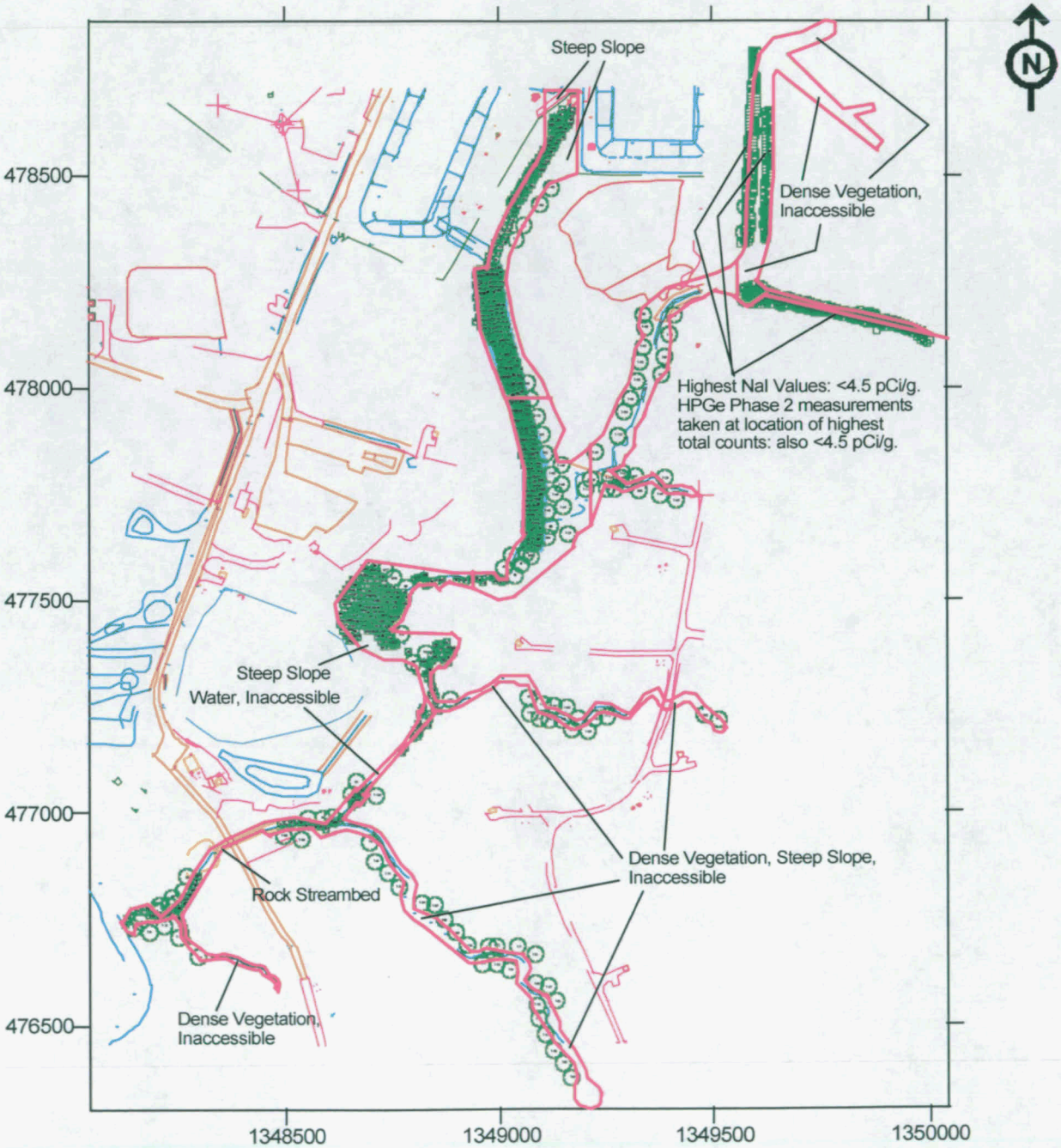

Design excavations. HPGe measurements within these zones obtained after excavation.

HPGe @ 31 cm Th-232 (pCi/g)
0 to 1.5
1.5 to 3
3 to 4.5
4.5 to 9999

HPGe @ 100 cm Th-232 (pCi/g)
0 to 4.5
4.5 to 9999

NaI Th-232 (pCi/g)
0 to 4.5
4.5 to 9999

RTIMP DWG ID: SSOD_FG_TH.srf
Project Name: Gen Char for Site Soil Remediation
Project#: 20300-PSP-0011
Verified By: Curt Baumann/78329 Date: 07/13/05
Supporting Data: SSOD_EXCAV_FG_HPGe_31cm_v3.xls, SSOD_HPGe_100cm_v3.xls, SSOD_HPGe_100cm_v2.xls, SSOD_HPGe_31cm_v2.xls, SSOD_HPGe_31cm_v3.xls

Figure A-3 Stream Corridors - Storm Sewer Outfall Ditch Real-Time Precertification Scan - Total Uranium

6043

FIELD OF VIEW TO SCALE.
NaI Detector: RSS1_1260_8/11/04, 2017_7/6/05, 2022_7/7/05
HPGe Detectors: 30687_2/11/99, 2/16/99, 2/18/99, 3/2/99, 3/25/99, 12/1/99, 12/2/99, 11/26/03, 7/9/04, 5/13/05, 5/17/05, 5/18/05, 6/10/05, 6/15/05, 6/16/05, 6/17/05, 6/20/05, 6/24/05; 30699_3/24/03, 9/11/03, 9/12/03, 10/16/03, 11/4/03, 11/5/03, 11/21/03, 7/9/04; 30716_2/10/99, 2/11/99, 2/16/99, 12/1/99; 30904_1/27/99, 2/10/99, 2/18/99, 3/25/99, 12/7/99; 31144_2/11/99, 2/16/99, 2/23/99, 3/2/99, 3/25/99; 31204_10/16/03, 3/9/04; 40227_10/14/03, 9/11/03, 10/7/03, 10/8/03, 10/15/03, 6/8/05; 40293:_4/30/05, 5/1/05; 31265_12/1/99, 12/7/99, 11/5/03, 9/12/03, 10/2/03, 10/6/03, 10/7/03, 3/9/04, 3/10/04, 3/15/04, 4/28/05, 4/30/05, 5/1/05, 5/2/05, 5/3/05, 5/5/05, 5/6/05, 5/7/05, 6/9/05; 40743:_2/18/99, 10/2/03, 10/6/03, 5/5/05, 5/6/05, 5/7/05, 5/10/05, 5/13/05, 5/22/05, 5/24/05, 5/25/05, 5/26/05, 6/7/05, 6/8/05, 6/9/05, 6/10/05, 7/11/05, 7/12/05

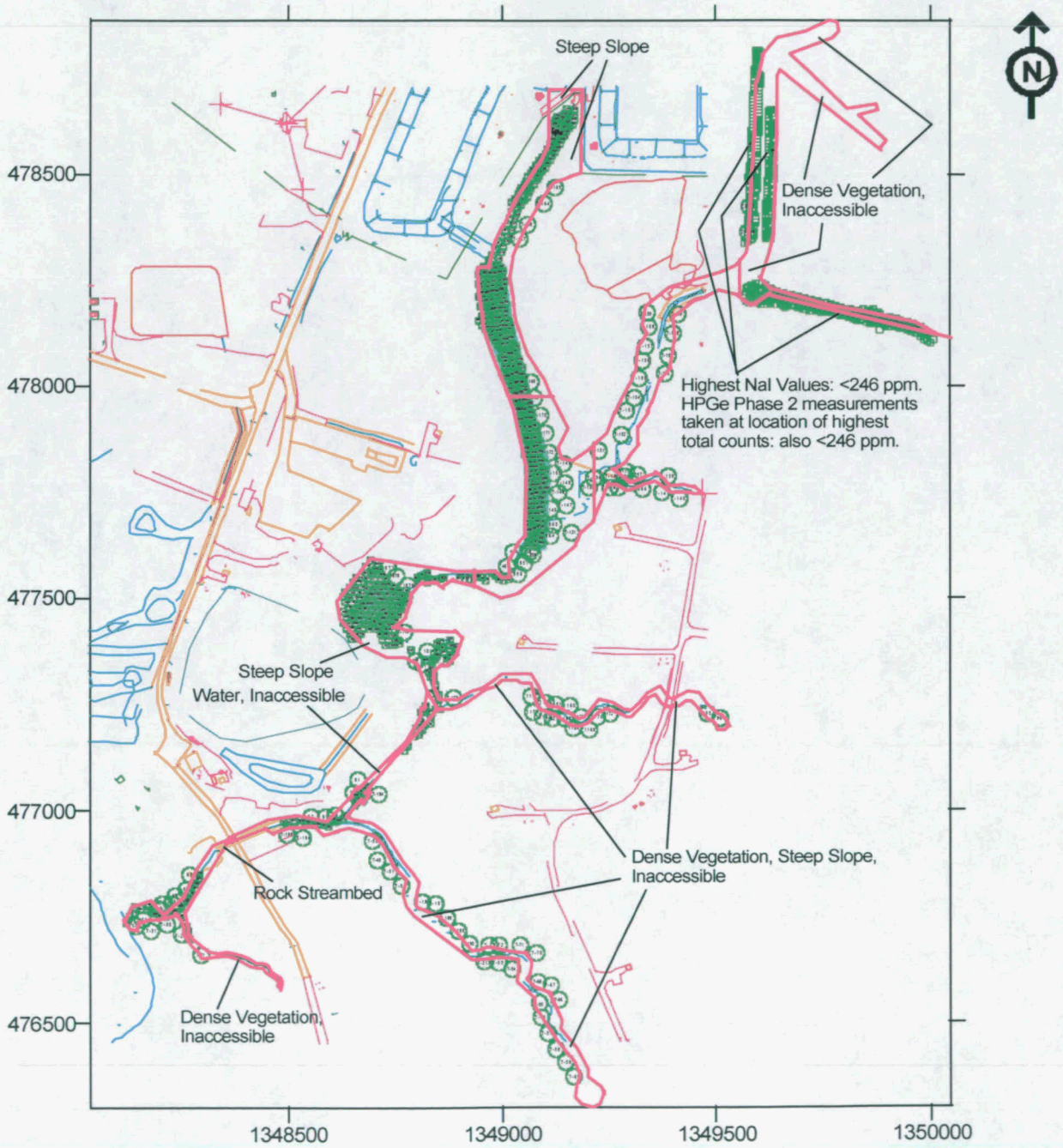

Design excavations. HPGe measurements within these zones obtained after excavation.

HPGe @ 31 cm Total U (ppm)
0 to 82
82 to 164
164 to 246
246 to 9999

HPGe @ 100 cm Total U (ppm)
0 to 246
246 to 9999

NaI Total U (ppm)
-9999 to 246
246 to 9999

RTIMP DWG ID: SSOD_FG_TU.srf
Project Name: Gen Char for Site Soil Remediation
Project#: 20300-PSP-0011
Verified By: Curt Baumann/78329 Date: 07/13/05
Supporting Data: SSOD_EXCAV_FG_HPGe_31cm_v3.xls, SSOD_HPGe_100cm_v3.xls, SSOD_HPGe_100cm_v2.xls, SSOD_HPGe_31cm_v2.xls, SSOD_HPGe_31cm_v3.xls

Figure A-4 Stream Corridors - Storm Sewer Outfall Ditch Precertification Phase 2 Hot Spot Confirmations - Radium 226

Field of View to scale.
HPGe Detectors: 31204: 5/21/05; 31265: 05-01-05; 40293: 05-01-05; 40743: 05-25-05

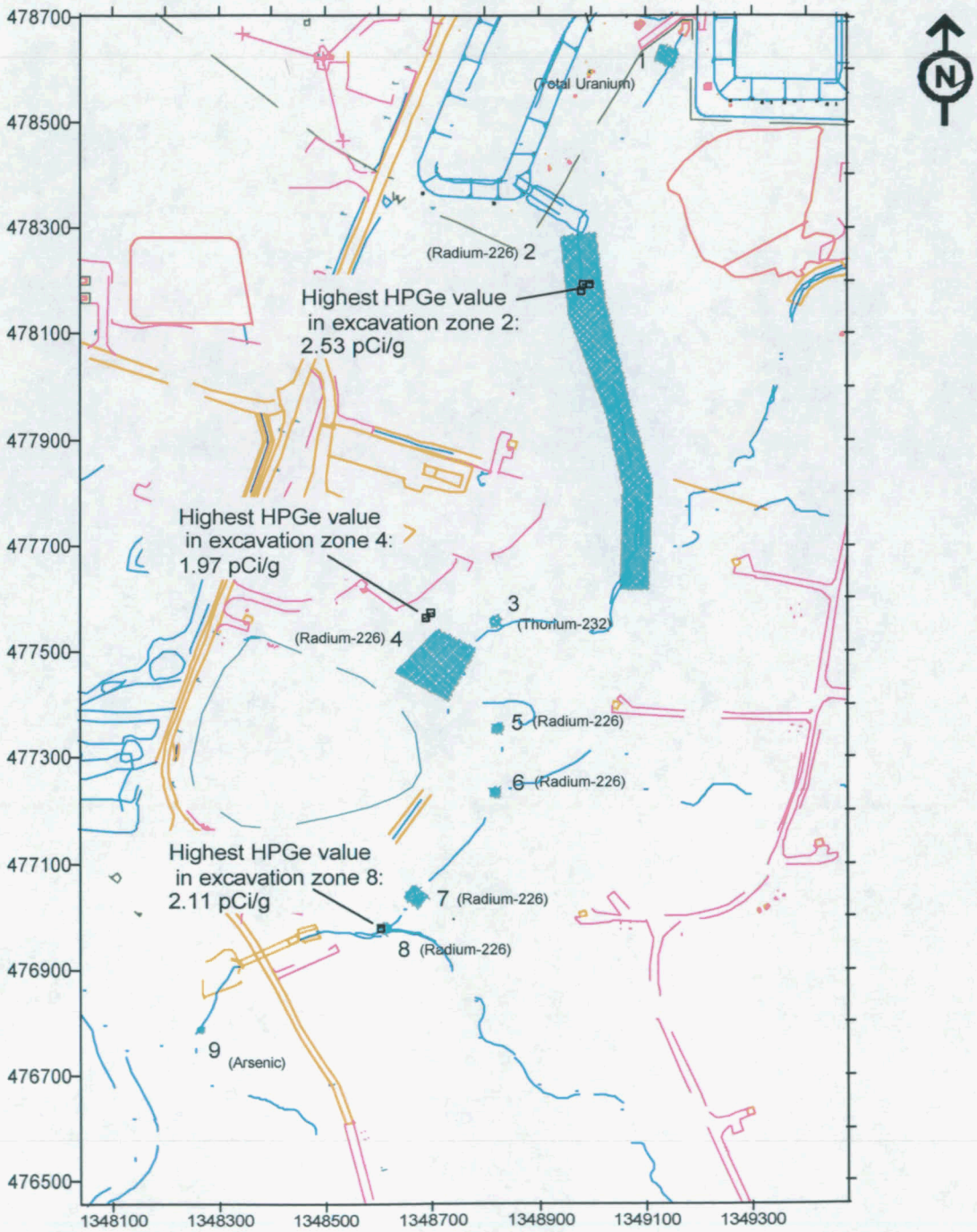

HPGe @ 31cm Ra-226 (pCi/g)
- 0 to 1.7
- 1.7 to 3.4
- 3.4 to 5.1
- 5.1 to 9999

Design excavations. HPGe measurements within these zones obtained after excavation.

RTIMP DWG ID: SSOD_EXCAV_P2_RA.srf
Project Name: Gen Char for Site Soil Remediation
Project#: 20300-PSP-0011
Verified By: Curt Baumann/78329 07-13-2005
Supporting Data: SSOD_EXCAV_P2_HPGe_31cm.xls

Figure A-5 Stream Corridors - Storm Sewer Outfall Ditch Precertification Phase 2 Hot Spots after 1st Additional Cut - Radium-226

FOV to scale.
HPGe Detectors: 31265: 5/2/05; 31204: 5/21/05; 40743: 5/26/05

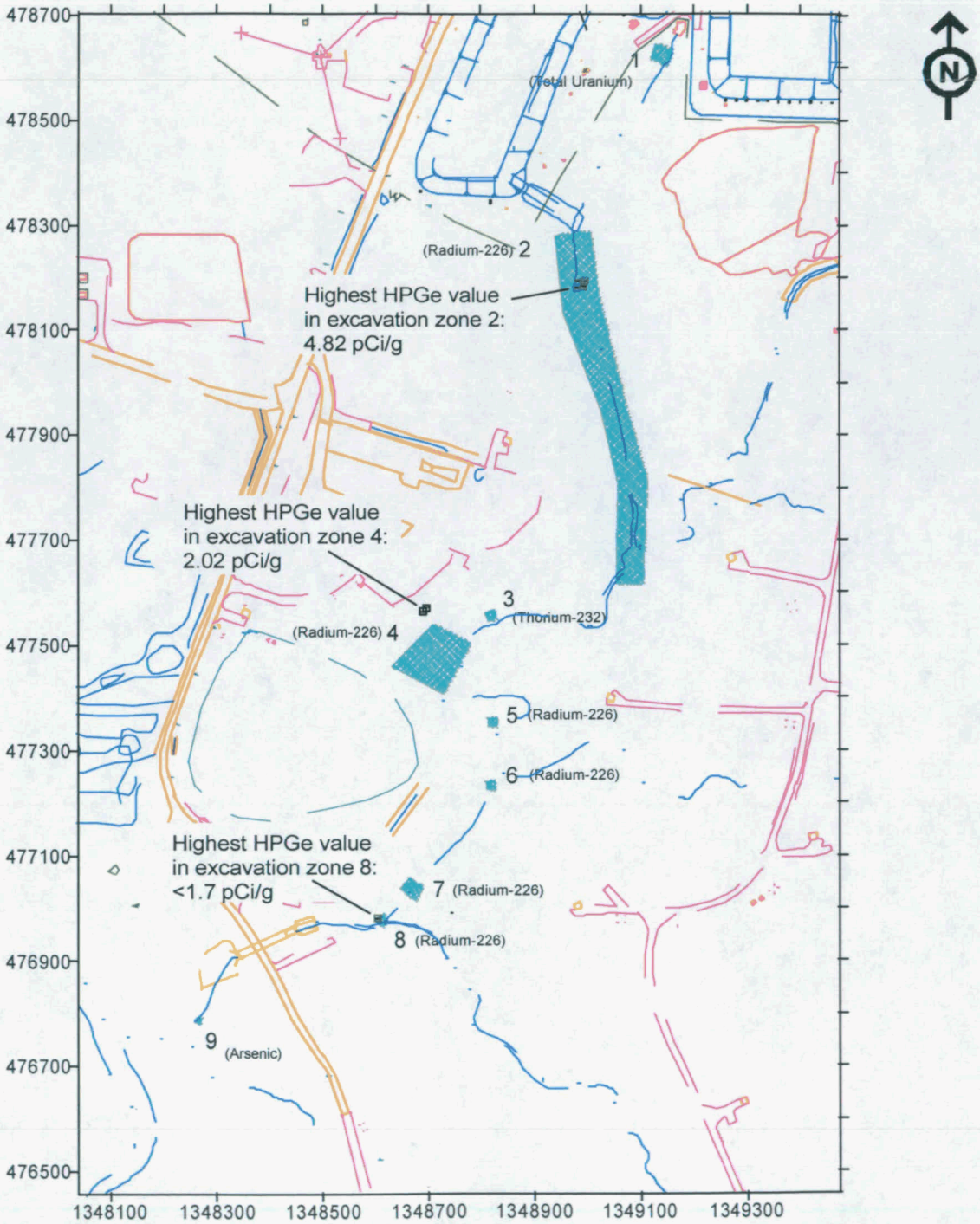

HPGe @ 31cm
Ra-226 (pCi/g)
- 0 to 1.7
- 1.7 to 3.4
- 3.4 to 5.1
- 5.1 to 9999

Design excavations. HPGe measurements within these zones obtained after excavation.

RTIMP DWG ID: SSOD_EXCAV_P2HS-1_RA.srf
Project Name: Gen Char for Site Soil Remediation
Project#: 20300-PSP-0011
Verified By: Curt Baumann/78329 07-13-2005
Supporting Data: SSOD_EXCAV_P2HS-1_HPGe_31cm.xls

60 43

Figure A-6 Stream Corridors - Storm Sewer Outfall Ditch Precertification Phase 2 Hot Spots after 2nd Additional Cut - Radium-226

FOV to scale.
HPGe Detectors: 31265: 05-02-05; 40743: 6/7/05

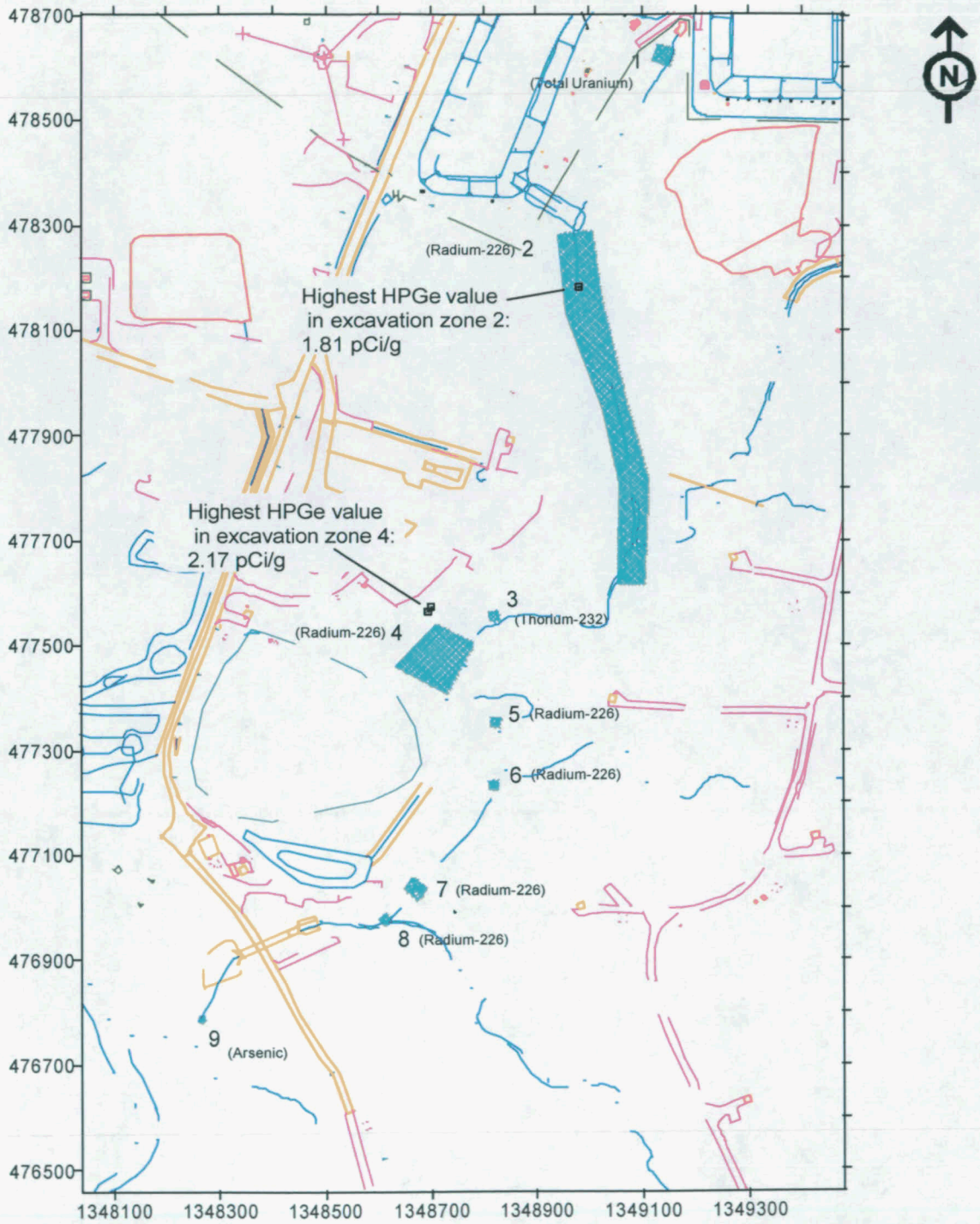

HPGe @ 31cm
Ra-226 (pCi/g)

- 0 to 1.7
- 1.7 to 3.4
- 3.4 to 5.1
- 5.1 to 9999

Design excavations. HPGe measurements within these zones obtained after excavation.

RTIMP DWG ID: SSOD_EXCAV_P2HS-2_RA.srf
Project Name: Gen Char for Site Soil Remediation
Project#: 20300-PSP-0011
Verified By: Curt Baumann/78329 07-13-2005
Supporting Data: SSOD_EXCAV_P2HS-2_HPGe_31cm.xls

6043

Figure A-7 Stream Corridors - Storm Sewer Outfall Ditch Precertification Phase 3 Verification of Hot Spot Removal - Radium-226

FOV to scale.
HPGe Detectors: 31265: 5/2/05, 5/3/05; 40743: 5/26/05, 6/7/05

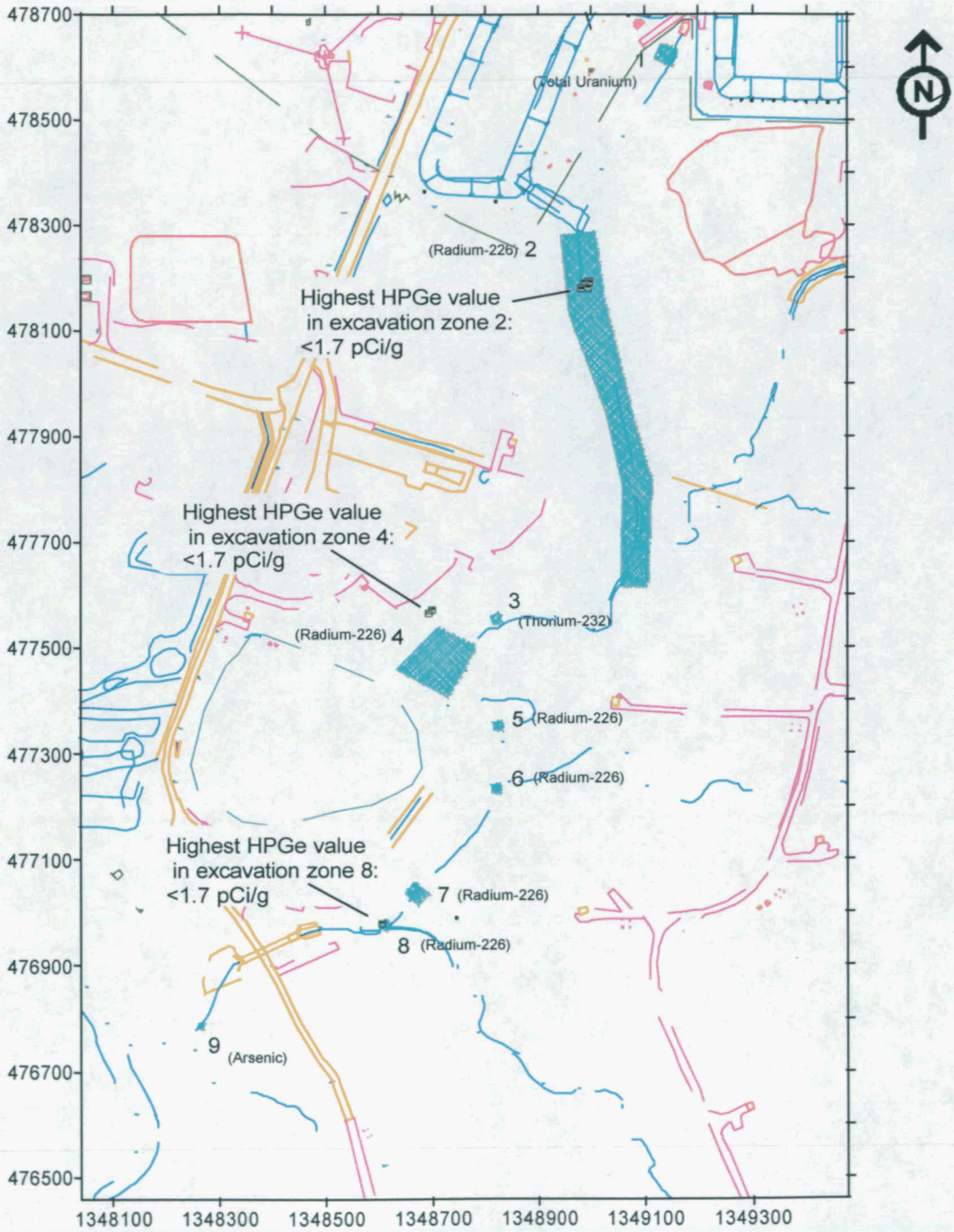

HPGe @ 31cm
Ra-226 (pCi/g)
- 0 to 1.7
- 1.7 to 3.4
- 3.4 to 5.1
- 5.1 to 9999

Design excavations. HPGe measurements within these zones obtained after excavation.

RTIMP DWG ID: SSOD_EXCAV_P3_RA.srf
Project Name: Gen Char for Site Soil Remediation
Project#: 20300-PSP-0011
Verified By: Curt Baumann/78329 07-13-2005
Supporting Data: SSOD_EXCAV_P3_HPGe_31cm.xls

APPENDIX B

DATA QUALITY OBJECTIVES SL-052, REV. 3

Control Number _____

Fernald Environmental Management Project

Data Quality Objectives

Title: Sitewide Certification Sampling and Analysis

Number: SL-052

Revision: 3

Effective Date: March 13, 2000

Contact Name: Mike Rolfes

Approval: _____ Date: 3/13/00
James Chambers
DQO Coordinator

Approval: _____ Date: 3/13/00
J.D. Chiou
SCEP Project Director

Rev. #	0	1	2	3			
Effective Date:	4/28/99	6/10/99	2/3/00	3/13/00			

DATA QUALITY OBJECTIVES
Sitewide Certification Sampling and Analysis

Members of Data Quality Objectives (DQO) Scoping Team
The members of the scoping team included individuals with expertise in QA, analytical methods, field sampling, statistics, laboratory analytical methods and data management.

Conceptual Model of the Site
Soil sampling was conducted at the Fernald Environmental Management Project (FEMP) during the Operable Unit 5 (OU5) Remedial Investigation/Feasibility Study (RI/FS). Final Remediation Levels (FRLs) for constituents of concern (COCs), along with the extent of soil contaminated above the FRLs, were identified in the OU5 Record of Decision (ROD). Actual soil remediation activities now fall under the guidance of the final Sitewide Excavation Plan (SEP).

As outlined in the SEP, the FEMP has been divided into individual Remediation Areas (or phased areas within a Remediation Area) to sequentially carry out soil remedial activities. Under the strategy identified in the SEP, pre-design investigations are first conducted to better define the limits of soil excavation requirements. Following any necessary excavation, pre-certification real-time scanning activities are conducted to evaluate residual patterns of soil contamination. Pre-certification scan data should provide a level of assurance that the FRLs will be achieved. When pre-certification data indicate that remediation goals are likely to be met, they are used to define certification units (CUs) within the Remediation Area of interest. Table 2-9 of the final SEP identifies a list of area-specific COCs (ASCOCs) for each Remediation Area at the FEMP. Based on existing data and production knowledge, a subset of these ASCOCs are conservatively identified within each CU as potentially present in the CU. This suite of CU-specific COCs is the subset of the ASCOCs to be evaluated against the FRLs within that CU. At a minimum, the five primary radiological COCs (total uranium, radium-226, radium-228, thorium-228, thorium-232) will be retained as CU-specific COCs for certification of each CU.

Delineation and justification for the final CU boundaries, along with each corresponding suite of CU-specific ASCOCs is documented in a Certification Design Letter. Upon approval of the Certification Design Letter by the EPA, certification activities can begin. Section 3.4 of the final SEP presents the general certification strategy.

1.0 Statement of Problem

FEMP soil and potentially impacted adjacent off-property soil must be certified on a CU by CU basis for compliance with the FRLs of all CU-specific ASCOCs. The appropriate sampling, analytical and information management criteria must be developed to provide the required qualified data necessary to demonstrate attainment of certification statistical criteria. For every area undergoing certification, a sampling plan must be in place that will direct soil samples to be collected which are representative of the CU-specific COC concentrations within the framework of the certification approach identified in the final SEP. The appropriate analytical methodologies must be selected to provide the required data.

Exposure to Soil

The cleanup standards, or FRLs, were developed for a final site land use as an undeveloped park. Under this exposure scenario, receptors could be directly exposed to contaminated soil through dermal contact, external radiation, incidental ingestion, and/or inhalation of fugitive dust while visiting the park. Exposure to contaminated soil by the modeled receptor is expected to occur at random locations within the boundaries of the FEMP and would not be limited to any single area. Some soil FRLs were developed based on the modeled cross-media impact potential of soil contamination to the underlying aquifer. In these instances, potential exposure to contaminants would be indirect through the groundwater pathway, and not directly linked to soil exposure. Off-site soil FRLs were established at more conservative levels than the on-property soil FRLs, based on an agricultural receptor. Benchmark Toxicity Values (BTVs) are also being considered in the cleanup process by assessing habitat impact of individual BTVs under post-remedial conditions.

Available Resources

Time: Certification sampling will be accomplished by the field sampling team prior to interim or final regrading or release of soil for construction activities. The certification sampling schedule must allow sufficient time, in the event additional remediation is required, to demonstrate certification of FRLs prior to permanent construction or regrading. Certification sampling will have to be completed and analytical results validated and statistical analysis completed prior to submission of a Certification Report to the regulatory agencies.

Project Constraints: Certification sampling and analytical testing must be performed with existing manpower, materials and equipment to support the certification effort. Remediation areas are prioritized for certification sampling and analysis according to the date required for initiation of sequential construction activities in those areas. Fluor Daniel Fernald (FDF) and DOE must demonstrate post-remedial compliance with the CU-specific COC FRLs to release the designated Remediation Area for

planned interim grading, eventual restoration under the Natural Resources Restoration Plan (NRRP), and other final land use activities.

2.0 Identify the Decision

Decision

Demonstrate within each CU if all CU-specific COCs pass the certification criteria. These criteria are as follows: 1) The average concentration of each CU-specific COC is below the FRL and within the agreed upon confidence limits (95% for primary ASCOCs and 90% for secondary ASCOCs); and 2) the hot-spot criteria, that no result for any CU-specific COC is more than two times the associated soil FRL. The certification criteria are discussed in greater detail in Section 3.4.4 of the final SEP.

Possible Results

1. The average concentration of each CU-specific COC is demonstrated to be below the FRLs within the confidence level, with no single result for any CU-specific COC greater than two times the associated FRL. The CU can then be certified as attaining remediation goals.

2. The average concentration of at least one CU-specific COC is demonstrated to be above the FRL at the given confidence level. The CU will fail certification and require additional remedial action, per Section 3.4.5 of the final SEP.

3. If a result(s) of one or more CU-specific COC is demonstrated to be at or above two times the FRL, the CU will fail certification. The CU will fail certification and require additional remedial action per Section 3.4.5 of the final SEP. A combination of results 2 and 3 also constitutes certification failure.

3.0 Inputs That Affect the Decision

Required Information

Certification data will be obtained through physical soil sampling. Based on the certification analytical results, the average concentrations of each CU-specific COC with specified confidence levels will be calculated using the statistical methods identified in Appendix G of the final SEP.

Source of Information

Per the SEP, analysis of certification samples for each CU-specific COC will be conducted at analytical support level (ASL) D in accordance with methods and QA/QC standards in the FEMP Sitewide CERCLA Quality Assurance Project Plan [SCQ].

Contaminant-Specific Action Levels
The cleanup levels are the soil FRLs published in the OU5 and OU2 RODs. BTVs being considered in the remediation process are discussed for consideration during certification in Appendix C of the NRRP.

Methods of Sampling and Analysis
Physical soil samples will be collected in accordance with the applicable site sampling procedures. Per the SEP, laboratory analysis will be conducted at ASL D using QA/QC protocols specified in the SCQ. Full raw data deliverables will be required from the laboratory to allow for appropriate data validation. For FEMP-approved on- and off-site laboratories, the analytical method used will meet the required precision, accuracy and detection capabilities necessary to achieve FRL analyte ranges.

4.0 The Boundaries of the Situation

Spatial Boundaries
Domain of the Decision: The boundaries of this certification DQO extend to all surface, stockpile and fill soil in areas that are undergoing certification as part of FEMP remediation.

Population of Soil: Soil includes all excavated surfaces, undisturbed relatively unimpacted native soil, and sub-surface intervals (stockpile or fill areas only) in areas undergoing certification sampling and analysis.

Scale of Decision Making
Based on considerations of the final certification units and the COC evaluation process, the CU-specific COCs are determined. The area undergoing certification will be evaluated on a CU basis, based on physical sample results, as to whether it has passed or failed the criteria for attainment of certification (final SEP Section 3.4.4).

Temporal Boundaries
Time frame: Certification sampling must be performed in time to sequentially release certified areas for scheduled interim grading, restoration, and other final land use activities. Certification sampling data received from the laboratory will be validated and statistically evaluated. Certification results and findings will be documented in Certification Reports, which must be submitted to and approved by the regulatory agencies prior to release of the areas for scheduled interim grading, restoration, and other final land use activities.

Practical Considerations: Some areas undergoing remediation will not be accessible for certification sampling until decontamination/demolition and remedial excavation activities are complete. Other areas, such as wood lots, that are relatively uncontaminated and not planned for excavation, may require preparation, such as cutting of grass or removal of undergrowth prior to certification sampling, thus requiring coordination with FEMP Maintenance personnel.

5.0 Decision Rule

Successful certification of soil within the boundaries of a certification unit (CU) demonstrates that the certified soil (surface or subsurface) has concentrations of CU-specific COC(s) that meet the established criteria for attainment of Certification.

Parameters of Interest
The parameters of interest are the individual and average surface soil concentrations of CU-specific COCs and confidence limits on the calculated average within a CU. OU2 and OU5 ROD identify all applicable soil FRLs. The SEP identifies the ASCOCs, a subset of which will be used to establish CU-specific COCs within each Remediation Area undergoing certification sampling and analysis.

Action Levels
The applicable action levels are the on- and off-property soil FRLs published in the OU5 or OU2 ROD for each ASCOC.

Decision Rules
If the average concentration for each CU-specific COC is demonstrated to be below the FRLs within the agreed upon confidence level (95% for primary COCs; 90% for secondary COCs), and no analytical result exceeds two times the soil FRL, then the CU can be certified as complying with the cleanup criteria. If a CU does not meet the FRLs within the agreed upon confidence level for one or more CU-specific COCs, or one or more analytical results for one or more CU-specific COCs is greater than two times the associated soil FRL, then the CU fails certification and requires further assessment as per the SEP.

6043

6.0 Limits on Decision Errors

Types of Decision Errors and Consequences

Definition

Decision Error 1: This decision error occurs when the decision maker decides that a CU has met the certification criteria, when in reality, the certification criteria have not been met. This situation could result in an increased risk to human health and the environment. In addition, this type of error could result in regulatory fees and penalties.

Decision Error 2: This decision error occurs when the decision maker decides a CU does not met the certification criteria, when actually, the certification criteria have been met. This error would result in unnecessary added costs due to the excavation of soil containing COC concentrations below their FRLs, and an increased volume of soil assigned to the OSDF. In addition, unnecessary delays in the remediation schedule may result.

True State of Nature for the Decision Errors

The true state of nature for Decision Error 1 is that the certification criteria are not met (average CU-specific COC concentrations not below the FRL within the specified confidence limits; or a single sample result above two times the FRL). The true state of nature for Decision Error 2 is that certification criteria are met (average CU-specific COC concentrations are below the FRL within the specified confidence limits, and no result is above two times the FRL). Decision Error 1 is the more severe error due to the potential threat this poses to human health and the environment.

Null Hypothesis

H_0: The average concentration of at least one CU-specific COC within a CU is equal to or greater than the associated FRL.

H_1: The average concentration of all CU-specific COCs within a CU is less than the action levels.

False Positive and False Negative Errors

A false positive is Decision Error 1: less than or equal to five percent ($p = .05$) is considered the acceptable decision error in determination of compliance with FRLs for primary ASCOCs, while ten percent ($p = .10$) is acceptable for secondary ASCOCs.

A false negative is Decision Error 2: less than or equal to 20 percent is considered the acceptable decision error. This decision error is controlled through the determination of sample sizes (see Section G.1.4.1 of the final SEP).

7.0 Design for Obtaining Quality Data

Section 3.4.2 of the final SEP presents the specifics of the certification sampling design. The following text describes the general certification sampling design.

Soil Sample Locations

In order to select certification sampling locations, each CU is divided into 16 approximately equal sub-CUs. Certification sample locations are then generated by randomly selecting an easting and northing coordinate within the boundaries of each cell. Additional alternative sample locations are also generated in case the original random sample location fails the minimum distance criterion. The minimum distance criterion is defined as the minimum distance allowed between random sample locations in order to eliminate the chance of random sample points clustering within a small area. This clustering would tend to over emphasize a small area and, conversely, under represent a large area in certification determination. By not allowing sample locations to be too closely arranged, the sample locations are spread out and provide a more uniform coverage, thus reducing the possibility of large unsampled areas. The equation for determining minimum distance criterion is presented in Section 3.4.2.1 of the SEP.

In the event that the original random sample location failed the minimum distance criterion, the first alternate location was selected and all the locations were retested. This process continued until all 16 random locations passed the minimum distance criteria.

Each CU is also divided into four quadrants, each of which contains 4 sub-CUs and 4 sample locations. Three of the four locations per quadrant (12 per CU) are then selected for sample collection and analysis. The other one per quadrant (4 per CU) are designated as "archives", and samples will not be collected and analyzed unless need arises due to analytical or validation problems warrant. Per Section 3.4.2 of the SEP, as few as 8 samples may be collected from Group 2 CUs for analysis of secondary COCs.

Physical Samples

Physical soil certification samples will be collected from the surface according to SMPL-01 at locations identified in the PSP (generally 12 of the 16 locations per CU).

If stockpiled soil is to be certified, two CUs will be established, on for the stockpile and one for the underlying soil (i.e., the "footprint"). To certify the stockpile, samples will be collected from predetermined random intervals from within the stockpiled soil at each certification sampling location identified in the PSP. To certify the footprint, the first 6-inches of native soil present at each sampling location will also be collected for certification. If fill soil is to be certified, the strategy (surface or sampling at depth) will be based on results from the precertification scan of the fill area(s), as discussed in the Certification Design Letter and the certification PSP.

Laboratory Analysis
As defined in the PSP, a minimum of 8 to 12 samples per CU will be submitted to the on-site laboratory or a FDF approved off-site laboratory for analysis. All certification analyses will meet ASL D requirements per the SCQ except for the HAMDC. Samples will be analyzed for all CU-specific ASCOCs, with minimum detection levels set according to the SCQ and applicable project guidelines.

Validation
All field data will be validated. Also, a minimum of 10 percent of the analytical data from each laboratory will be subject to analytical validation to ASL D requirements in the SCQ, and will require an ASL D package. The remaining analytical data will be validated to a minimum of ASL B, and will require an ASL B package.

8.0 Use of Data to Test Null Hypothesis

Appendix G of the final SEP discusses in detail, the statistical evaluations of certification data used to determine attainment of certification criteria.

Data Quality Objectives
Sitewide Certification Sampling and Analysis

1A. Task Description:

1B. Project Phase: (Put an X in the appropriate selection.)

RI☐ FS☐ RD☐ RA☒ RvA☐ Other (specify) _____

1C. DQO No.: SL-052, Rev. 2 DQO Reference No.: _____

---

2. Media Characterization: (Put an X in the appropriate selection.)

Air☐ Biological☐ Groundwater☐ Sediment☒ Soil☒
Waste☐ Wastewater☐ Surface Water☐ Other (specify) _____

---

3. Data Use with Ananlytical Support Level (A-E): (Put an X in the appropriate Analytical Support Level selection(s) beside each applicable data use)

Site Characterization	Risk Assessment
A☐ B☐ C☐ D☐ E☐	A☐ B☐ C☐ D☐ E☐
Evaluation of Alternatives	Engineering Design
A☐ B☐ C☐ D☐ E☐	A☐ B☐ C☐ D☐ E☐
Monitoring During Remediation	Other
A☐ B☐ C☐ D☐ E☐	A☐ B☐ C☐ D☒ E☐

4A. Drivers: Remediation Area Remedial Action Work Plans, Applicable or Relevant and Appropriate Requirements (ARARs) and Operable Unit 2 and Operable Unit 5 Records of Decision (ROD), Sitewide Excavation Plan (SEP).

4B. Objective: Confirmation that remediation areas at the FEMP, or adjacent off-property areas, have met certification criteria on a CU by CU basis.

---

5. Site Information (Description):

The OU2 and OU5 RODs have identified areas at the FEMP that require soil remediation activities. The RODs specify that the soil in these areas will be demonstrated to be below the FRLs. Certification is necessary for all FEMP soil and some adjacent off-property soil to demonstrate that the residual soil does not contain COC contamination exceeding the FRL at a specified confidence level.

6A. Data Types with appropriate Analytical Support Level Equipment Selection and SCQ Reference: (Place an "X" to the right of the appropriate box or boxes selecting the type of analysis or analyses required. Then select the type of equipment to perform the analysis if appropriate. Please include a reference to the SCQ Section.)

1. pH	☐	2. Uranium	☒*	3. BTX	☐
Temperature	☐	Full Radiological	☒*	TPH	☐
Specific Conductance	☐	Metals	☒*	Oil/Grease	☐
Dissolved Oxygen	☐	Cyanide	☐		
Technetium-99	☒*	Silica	☐		
4. Cations	☐	5. VOA	☒*	6. Other (specify)	
Anions	☐	BNA	☐		
TOC	☐	PEST	☒*		
TCLP	☐	PCB	☒*		
CEC	☐	COD	☐		

* As identified in the area certification PSP

6.B. Equipment Selection and SCQ Reference:

Equipment Selection		Refer to SCQ Section
ASL A		SCQ Section
ASL B		SCQ Section
ASL C		SCQ Section
ASL D	Per SCQ and PSP	SCQ Section Appendix G, Tbls. 1&3
ASL E	Per PSP	SCQ Section Appendix H (final)

7A. Sampling Methods: (Put an X in the appropriate selection.)

Biased☐ Composite☐ Grab☒ Environmental☐ Grid☐
Intrusive☒ Non-Intrusive☐ Phased☐ Source☐ Random☒*
*Systematic random samples, selected one per cell and meeting the minimum distance criterion

7B. Sample Work Plan Reference: Project Specific Plan for the associated Remediation area Remedial Action Work Plan

Background samples: OU5 RI

7C. Sample Collection Reference: Associated PSP(s), SMPL-01

8. Quality Control Samples: (Put an X in the appropriate selection.)

8A. Field Quality Control Samples:

Trip Blanks	☒[1]	Container Blanks	☒
Field Blanks	☒[2]	Duplicate Samples	☒
Equipment Rinsate Blanks	☒	Split Samples	☒[3]
Preservative Blanks	☐	Performance Evaluation Samples	☐

Other (specify) _____

1) Collected for volatile organic sampling
2) As noted in the PSP
3) Split samples will be taken where required by the EPA

8B. Laboratory Quality Control Samples:

Method Blank	☒	Matrix Duplicate/Replicate	☒
Matrix Spike	☒	Surrogate Spikes	☒
Tracer Spike	☒	Other (specify) _____	

9. Other: Please identify any other germane information that may impact the data quality or gathering of this particular objective, task, or data use.

Sample density will be dependent upon the CU size (Group 1 [250'x250'] or Group 2 [500'x500']), as determined by historical and pre-certification scan data.

6043

APPENDIX C

STREAM CORRIDORS STORM SEWER OUTFALL DITCH CU SAMPLE LOCATIONS AND IDENTIFIERS

APPENDIX C
STREAM CORRIDORS STORM SEWER OUTFALL DITCH
CU SAMPLE LOCATIONS AND IDENTIFIERS

Certification Unit	Location	Depth (feet)	Sample ID	TAL	Northing	Easting
C1	1-1	0.0' - 0.5'	SSOD-C1-1^1-V	archive	478575.409	1349082.29
	1-2	0.0' - 0.5'	SSOD-C1-2^1-RMP	A/B/C	478641.98	1349148.09
	1-3	0.0' - 0.5'	SSOD-C1-3^1-RMP	A/B/C	478593.77	1349121.2
	1-4	0.0' - 0.5'	SSOD-C1-4^1-RMP	A/B/C	478528.61	1349147.25
	1-5	0.0' - 0.5'	SSOD-C1-5^1-RMP	A/B/C	478507.73	1349106.55
	1-6	0.0' - 0.5'	SSOD-C1-6^1-V	archive	478445.78	1349058.67
	1-7	0.0' - 0.5'	SSOD-C1-7^1-RMP	A/B/C	478409.4	1349041.88
	1-8	0.0' - 0.5'	SSOD-C1-8^1-RMP	A/B/C	478355.99	1349005.97
			SSOD-C1-8^1-RMP-D	A/B/C		
	1-9	0.0' - 0.5'	SSOD-C1-9^1-RMP	A/B/C	478287.74	1349000.93
	1-10	0.0' - 0.5'	SSOD-C1-10^1-RMP	A/B/C	478250.39	1348988.32
	1-11	0.0' - 0.5'	SSOD-C1-11^1-V	archive	478173.62	1348994.46
	1-12	0.0' - 0.5'	SSOD-C1-12^1-RMP	A/B/C	478143.12	1349015.82
	1-13	0.0' - 0.5'	SSOD-C1-13^1-RMP	A/B/C	478090.91	1349024.16
	1-14	0.0' - 0.5'	SSOD-C1-14^1-RMP	A/B/C	478053.9	1349010.61
	1-15	0.0' - 0.5'	SSOD-C1-15^1-V	archive	478019.2	1349081.91
	1-16	0.0' - 0.5'	SSOD-C1-16^1-RMP	A/B/C	477984.86	1349027.69
C2	2-1	0.0' - 0.5'	SSOD-C2-1^1-RMP	A/B/C	477952.17	1349081.15
	2-2	0.0' - 0.5'	SSOD-C2-2^1-RMP	A/B/C	477923.36	1349082.71
	2-3	0.0' - 0.5'	SSOD-C2-3^1-RMP	A/B/C	477878.46	1349068.22
	2-4	0.0' - 0.5'	SSOD-C2-4^1-V	archive	477853.37	1349077.49
	2-5	0.0' - 0.5'	SSOD-C2-5^1-RMP	A/B/C	477802.4	1349118.54
	2-6	0.0' - 0.5'	SSOD-C2-6^1-RMP	A/B/C	477821.54	1349205.14
	2-7	0.0' - 0.5'	SSOD-C2-7^1-RMP	A/B/C	477763.16	1349086.98
	2-8	0.0' - 0.5'	SSOD-C2-8^1-V	archive	477775.93	1349191.7
	2-9	0.0' - 0.5'	SSOD-C2-9^1-RMP	A/B/C	477712.9	1349086.65
	2-10	0.0' - 0.5'	SSOD-C2-10^1-RMP	A/B/C	477681.2	1349107.18
	2-11	0.0' - 0.5'	SSOD-C2-11^1-RMP	A/B/C	477687.56	1349196.07
	2-12	0.0' - 0.5'	SSOD-C2-12^1-V	archive	477654.27	1349101.45
	2-13	0.0' - 0.5'	SSOD-C2-13^1-RMP	A/B/C	477629.88	1349050.18
	2-14	0.0' - 0.5'	SSOD-C2-14^1-RMP	A/B/C	477596.45	1349122.8
			SSOD-C2-14^1-RMP-D	A/B/C		
	2-15	0.0' - 0.5'	SSOD-C2-15^1-V	archive	477560.28	1349038.71
	2-16	0.0' - 0.5'	SSOD.-C2-16^1-RMP	A/B/C	477527.15	1348998.38

APPENDIX C
STREAM CORRIDORS STORM SEWER OUTFALL DITCH
CU SAMPLE LOCATIONS AND IDENTIFIERS

Certification Unit	Location	Depth (feet)	Sample ID	TAL	Northing	Easting
C3	3-1	0.0' - 0.5'	SSOD-C3-1^1-V	archive	477534.2	1348866.04
	3-2	0.0' - 0.5'	SSOD-C3-2^1-RMP	A/B/C	477552.25	1348813.02
	3-3	0.0' - 0.5'	SSOD-C3-3^1-RMP	A/B/C	477571.13	1348729.43
	3-4	0.0' - 0.5'	SSOD-C3-4^1-RMP	A/B/C	477531.97	1348665.03
			SSOD-C3-4^1-RMP-D	A/B/C		
	3-5	0.0' - 0.5'	SSOD-C3-5^1-V	archive	477487.94	1348625.43
	3-6	0.0' - 0.5'	SSOD-C3-6^1-RMP	A/B/C	477480.12	1348699.31
	3-7	0.0' - 0.5'	SSOD-C3-7^1-RMP	A/B/C	477505.68	1348758.61
	3-8	0.0' - 0.5'	SSOD-C3-8^1-RMP	A/B/C	477403.67	1348693
	3-9	0.0' - 0.5'	SSOD-C3-9^1-RMP	A/B/C	477380.18	1348745.05
	3-10	0.0' - 0.5'	SSOD-C3-10^1-RMP	A/B/C	477417.88	1348812.68
	3-11	0.0' - 0.5'	SSOD-C3-11^1-V	archive	477373.21	1348806.95
	3-12	0.0' - 0.5'	SSOD-C3-12^1-RMP	A/B/C	477320.23	1348825.97
	3-13	0.0' - 0.5'	SSOD-C3-13^1-RMP	A/B/C	477314.63	1349000.04
	3-14	0.0' - 0.5'	SSOD-C3-14^1-V	archive	477232.87	1349131.64
	3-15	0.0' - 0.5'	SSOD-C3-15^1-RMP	A/B/C	477278.74	1349355.73
	3-16	0.0' - 0.5'	SSOD-C3-16^1-RMP	A/B/C	477221.1	1349480.93
C4	4-1	0.0' - 0.5'	SSOD-C4-1^1-RMP	A/B/C	478828.17	1349738.17
	4-2	0.0' - 0.5'	SSOD-C4-2^1-RMP	A/B/C	478798.21	1349650.28
	4-3	0.0' - 0.5'	SSOD-C4-3^1-V	archive	478750.86	1349628.06
	4-4	0.0' - 0.5'	SSOD-C4-4^1-RMP	A/B/C	478747.35	1349696.06
	4-5	0.0' - 0.5'	SSOD-C4-5^1-V	archive	478641.97	1349804.53
	4-6	0.0' - 0.5'	SSOD-C4-6^1-RMP	A/B/C	478586.44	1349867.77
	4-7	0.0' - 0.5'	SSOD-C4-7^1-RMP	A/B/C	478664.31	1349608.21
	4-8	0.0' - 0.5'	SSOD-C4-8^1-RMP	A/B/C	478607.89	1349631.1
	4-9	0.0' - 0.5'	SSOD-C4-9^1-RMP	A/B/C	478540.02	1349629.95
	4-10	0.0' - 0.5'	SSOD-C4-10^1-RMP	A/B/C	478504.83	1349614.77
	4-11	0.0' - 0.5'	SSOD-C4-11^1-V	archive	478414.21	1349624.13
	4-12	0.0' - 0.5'	SSOD-C4-12^1-RMP	A/B/C	478369.12	1349600.24
	4-13	0.0' - 0.5'	SSOD-C4-13^1-RMP	A/B/C	478290.76	1349564.11
		0.0' - 0.5'	SSOD-C4-13^1-RMP-D	A/B/C		
	4-14	0.0' - 0.5'	SSOD-C4-14^1-RMP	A/B/C	478248.46	1349579.11
	4-15	0.0' - 0.5'	SSOD-C4-15^1-V	archive	478209.19	1349672.03
	4-16	0.0' - 0.5'	SSOD-C4-16^1-RMP	A/B/C	478148.29	1349937.54

APPENDIX C
STREAM CORRIDORS STORM SEWER OUTFALL DITCH
CU SAMPLE LOCATIONS AND IDENTIFIERS

Certification Unit	Location	Depth (feet)	Sample ID	TAL	Northing	Easting
C5	5-1	0.0' - 0.5'	SSOD-C5-1^1-RMP	A/B/C	478242.36	1349529.92
	5-2	0.0' - 0.5'	SSOD-C5-2^1-V	archive	478230.08	1349471.16
	5-3	0.0' - 0.5'	SSOD-C5-3^1-RMP	A/B/C	478231.73	1349415.66
	5-4	0.0' - 0.5'	SSOD-C5-4^1-RMP	A/B/C	478179.39	1349366.61
		0.0' - 0.5'	SSOD-C5-4^1-RMP-D	A/B/C		
	5-5	0.0' - 0.5'	SSOD-C5-5^1-RMP	A/B/C	478128.73	1349388.28
	5-6	0.0' - 0.5'	SSOD-C5-6^1-RMP	A/B/C	478101.01	1349380.01
	5-7	0.0' - 0.5'	SSOD-C5-7^1-V	archive	478078.76	1349335.52
	5-8	0.0' - 0.5'	SSOD-C5-8^1-RMP	A/B/C	478034	1349371.88
	5-9	0.0' - 0.5'	SSOD-C5-9^1-V	archive	477984.76	1349316.16
	5-10	0.0' - 0.5'	SSOD-C5-10^1-RMP	A/B/C	477947.07	1349317.27
	5-11	0.0' - 0.5'	SSOD-C5-11^1-RMP	A/B/C	477896.91	1349303.76
	5-12	0.0' - 0.5'	SSOD-C5-12^1-RMP	A/B/C	477874.79	1349264.37
	5-13	0.0' - 0.5'	SSOD-C5-13^1-V	archive	477844.42	1349291.14
	5-14	0.0' - 0.5'	SSOD-C5-14^1-RMP	A/B/C	477817.64	1349241.02
	5-15	0.0' - 0.5'	SSOD-C5-15^1-RMP	A/B/C	477776.78	1349262.59
	5-16	0.0' - 0.5'	SSOD-C5-16^1-RMP	A/B/C	477761.66	1349389.34
C6	6-1	0.0' - 0.5'	SSOD-C6-1^1-RMP	A/B/C	477177.73	1348792.9
	6-2	0.0' - 0.5'	SSOD-C6-2^1-RMP	A/B/C	477025.18	1348664.43
	6-3	0.0' - 0.5'	SSOD-C6-3^1-V	archive	476972.02	1348578.04
	6-4	0.0' - 0.5'	SSOD-C6-4^1-RMP	A/B/C	476949.29	1348692.7
	6-5	0.0' - 0.5'	SSOD-C6-5^1-RMP	A/B/C	476803.14	1348784.77
	6-6	0.0' - 0.5'	SSOD-C6-6^1-RMP	A/B/C	476721.96	1348849.27
	6-7	0.0' - 0.5'	SSOD-C6-7^1-RMP	A/B/C	476664.25	1348981.29
		0.0' - 0.5'	SSOD-C6-7^1-RMP-D	A/B/C		
	6-8	0.0' - 0.5'	SSOD-C6-8^1-V	archive	476651.87	1349054.51
	6-9	0.0' - 0.5'	SSOD-C6-9^1-RMP	A/B/C	476547.37	1349099.1
	6-10	0.0' - 0.5'	SSOD-C6-10^1-V	archive	476471.02	1349137.34
	6-11	0.0' - 0.5'	SSOD-C6-11^1-RMP	A/B/C	476331.48	1349197.71
	6-12	0.0' - 0.5'	SSOD-C6-12^1-RMP	A/B/C	476967.58	1348452.72
	6-13	0.0' - 0.5'	SSOD-C6-13^1-RMP	A/B/C	476844.29	1348297.55
	6-14	0.0' - 0.5'	SSOD-C6-14^1-V	archive	476771.59	1348242.11
	6-15	0.0' - 0.5'	SSOD-C6-15^1-RMP	A/B/C	476770.08	1348145.82
	6-16	0.0' - 0.5'	SSOD-C6-16^1-RMP	A/B/C	476649.9	1348392.12