6293

CITY of WESTMINSTER

Rec'd - City Attorney's Office 5/5/92

Public Works and Utilities

4800 West 92nd Avenue
Westminster, Colorado
80030

303.430 2400

June 2, 1992

Mr. Ray Printz
Jefferson County Open Space
18301 W. Tenth, Suite 100
Golden, Colorado 80401

Dear Ray:

The City of Westminster would like to obtain permission for some of its consultants and their subcontractors to enter Jefferson County Open Space property to take further soil samples for the Standley Lake Protection Project. Soil borings and test pits would be dug at the locations shown on the attached maps, which includes the "remediated" lands and the Standley Lake area. Work is scheduled to begin June 8, although the schedule is highly dependant upon the weather.

Please let me know if this is acceptable. The City and its contractors would again plan to work with Stanton La Breche to arrange final details, if this is acceptable.

Thank you for your assistance in this matter. Please feel free to contact me if you have any questions or need additional information.

Sincerely,

Dave

Dave Kaunisto
Senior Water Resources Engineer
Project Manager

Attachments

cc: Ron Hellbusch, Director of Public Works & Utilities
Kelly DiNatale, Water Resources Manager
Joe Green-Heffren, CH2M-Hill

RECEIVED JUN 3 1992

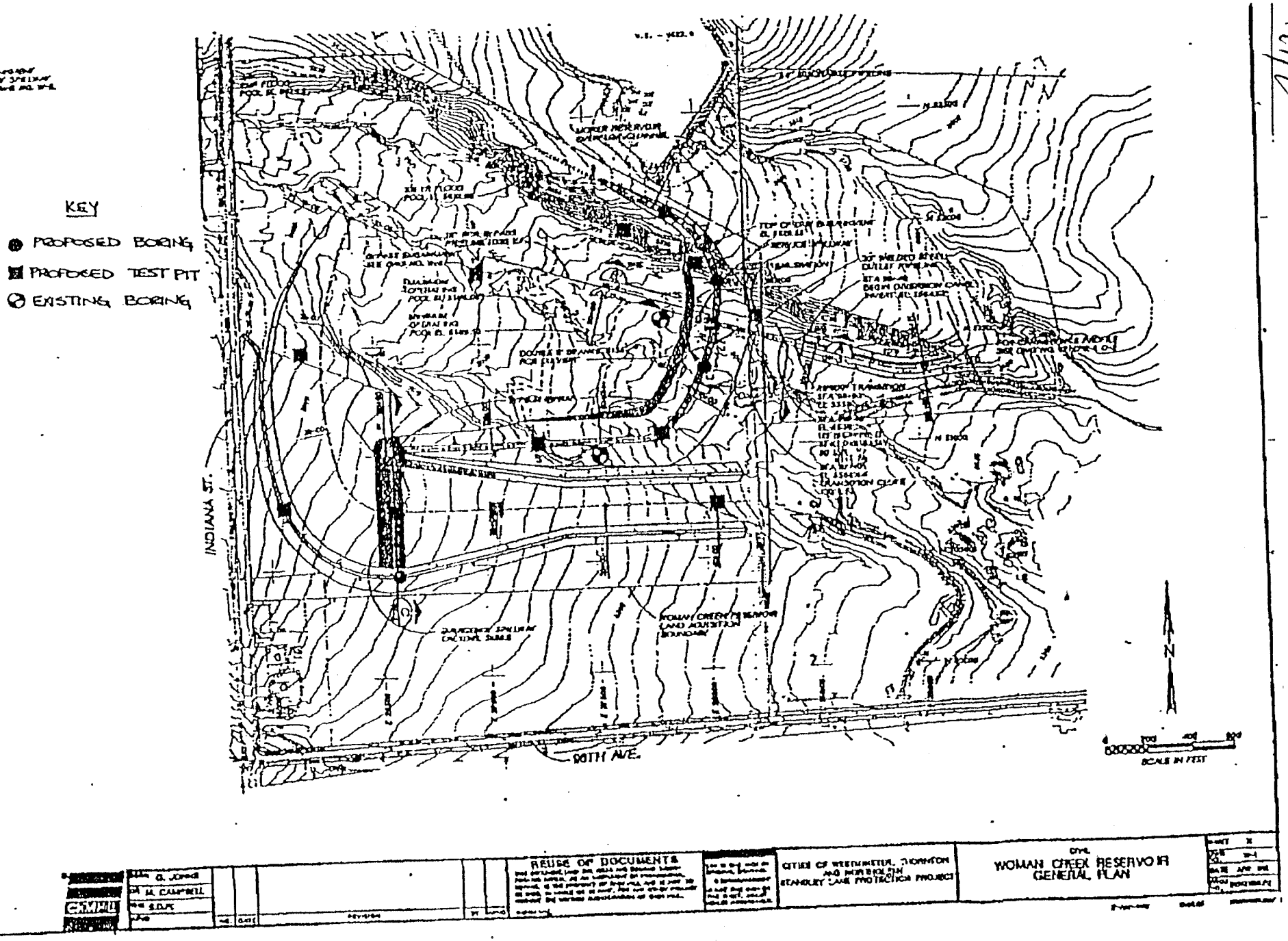
KEY
PROPOSED BORING
PROPOSED TEST PIT
EXISTING BORING
INDIANA ST.
90TH AVE.
WOMAN CREEK RESERVOIR LAND ACQUISITION BOUNDARY
N
SCALE IN FEET
REUSE OF DOCUMENTS
CITIES OF WESTMINSTER, THORNTON AND NORTHGLENN
STANDLEY LAKE PROTECTION PROJECT
WOMAN CREEK RESERVOIR
GENERAL PLAN

7/12

06/05/92 12:06 303 278 5955 JEFFCO OS CITY ATTY 004

8/12

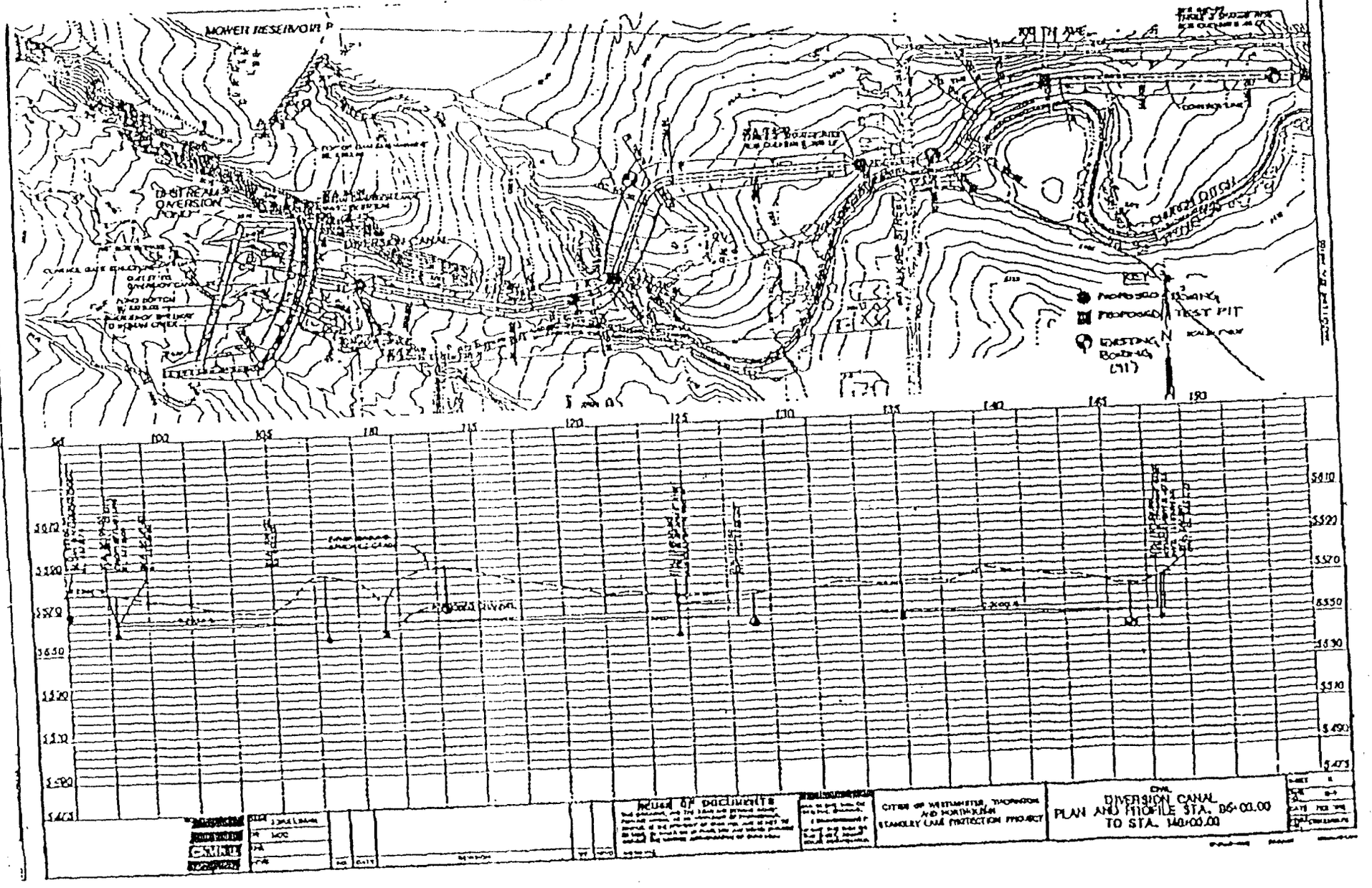

9/12

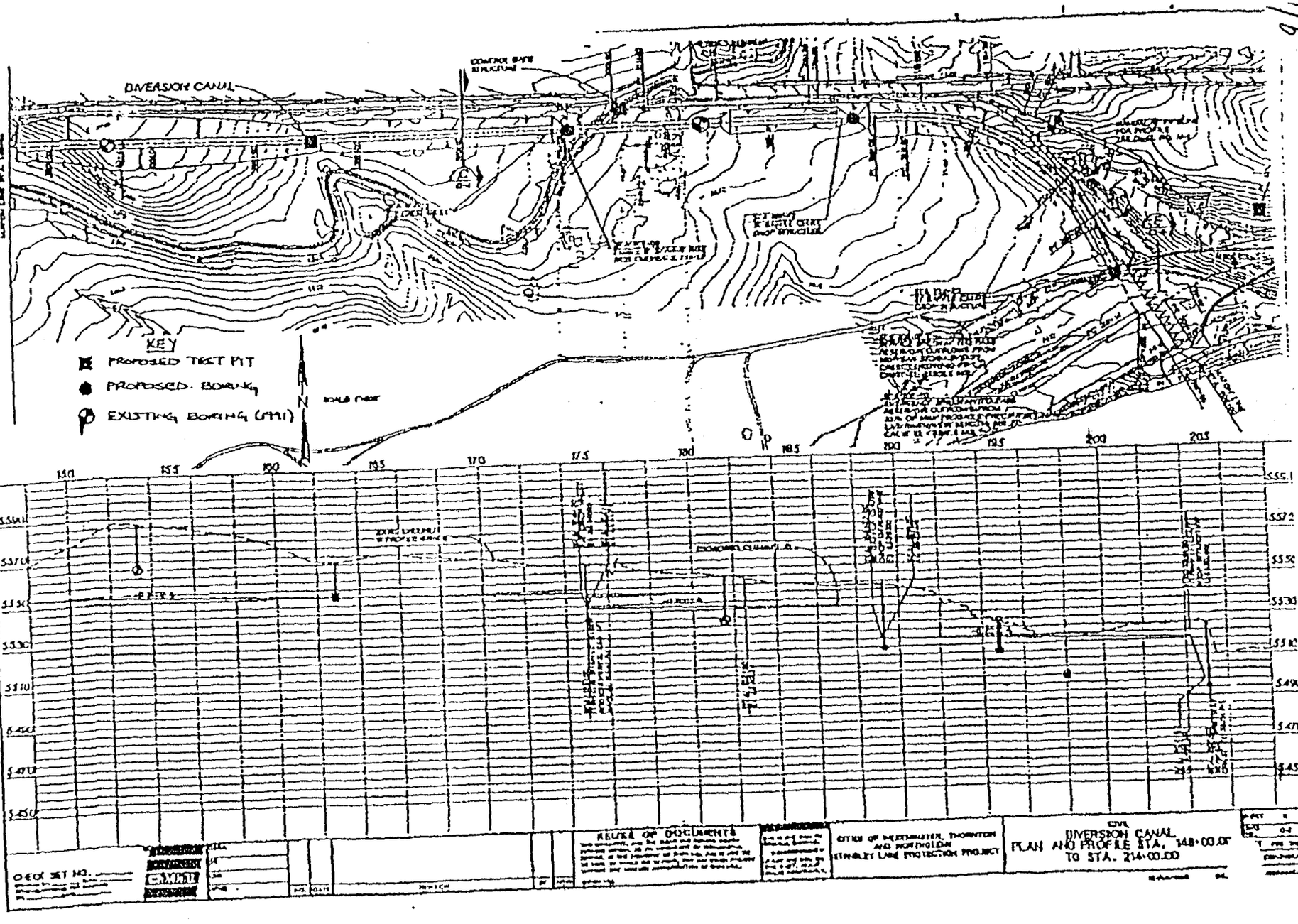
DIVERSION CANAL
KEY
PROPOSED TEST PIT
PROPOSED BORING
EXISTING BORING (1991)
N
150
155
160
165
170
175
180
185
190
195
200
205
5590
5570
5550
5530
5510
5490
5470
5450
REUSE OF DOCUMENTS
CITIES OF WESTMINSTER, THORNTON AND NORTHGLENN
STANLEY LAKE PROTECTION PROJECT
CIVIL
DIVERSION CANAL
PLAN AND PROFILE STA. 148+00.00
TO STA. 214+00.00

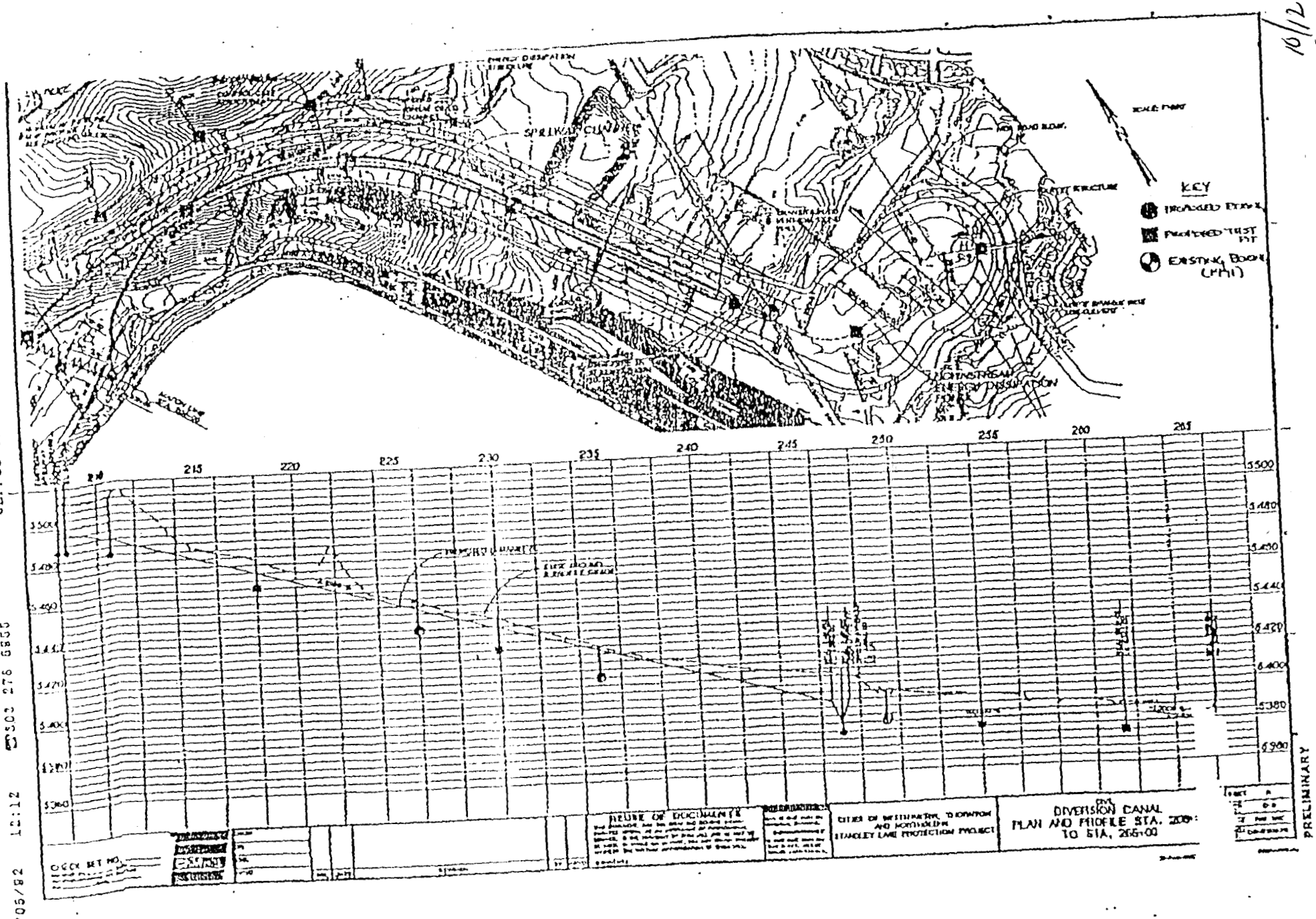
KEY
PROPOSED BORING
PROPOSED TEST PIT
EXISTING BORING (MMI)
SPILLWAY CHANNEL
DIVERSION CANAL
PLAN AND PROFILE STA. 208+
TO STA. 265+00
CITIES OF WESTMINSTER, THORNTON AND NORTHGLENN
STANDLEY LAKE PROTECTION PROJECT
REUSE OF DOCUMENTS
CHECK SET NO.
PRELIMINARY
JEFFCO OS
06/05/92 12:12
303 278 6855

10/12