Hydrogeologic Characterization Report for the Rocky Flats Environmental Technology Site

Volume II of the Sitewide Geoscience Characterization Study

Plates

April 1995

EG&G ROCKY FLATS

EG&G Rocky Flats, Inc.
P.O. Box 464
Golden, Colorado 80402

Methodology Used to Generate Maps, Cross Sections, and Stream Profiles

Plates 2 through 7 illustrate the distribution and seasonal fluctuation of groundwater levels within the surficial deposits at Rocky Flats during 1993. Plates 2 and 3 present the potentiometric surface within the surficial deposits during the second and fourth quarter, respectively; Plates 4 and 5 present the saturated thickness of the surficial deposits during the 2nd and 4th quarter, respectively; Plate 6 presents the saturated thickness difference within the surficial deposits during 1993. Plate 7 presents the average depth to groundwater during 1993. Only surficial deposit wells were used to generate the plates. Censorship of the data excluded wells screened across the surficial deposit/bedrock contact with the screen extending more than 2 feet into bedrock and the spurious water levels reported in Table C-1. Groundwater level measurements at RFETS are taken within the first ten days of each quarter. Groundwater level measurements recorded during the first ten days of the second and fourth quarters of 1993 were used to generate Plates 2, 3, 4, and 5. Occasionally, more than one water level measurement was recorded for an individual well during the first ten days of the quarter. When this occurred, the first recorded groundwater level measurement was used. This allowed comparison of values from different wells so as to provide a "snap shot" of the groundwater potentiometric surface. All groundwater level measurements recorded during 1993 were used to calculate the average depth to groundwater and saturated thickness difference values for Plates 6 and 7. Methods used to construct these plates are summarized below.

- Unsaturated areas were delineated using corresponding seasonal well data, site specific operable unit report information, and the Bedrock-Surface Elevation Map (Plate 4-4, EG&G, 1995b). Seep areas (Plate 9) were based on published information (Wetlands Assessment - Rocky Flats site (ASI, 1990), Surficial Geologic Map of the Rocky Flats Site (Plate 4-1, EG&G, 1995a), aerial photography, and field inspections (conducted in July and August of 1994).

- Plates 2 and 3 present the potentiometric surface within unconsolidated surficial deposits for the second and fourth quarter of 1993, respectively. Water-level measurements recorded below the bottom of the screen were excluded from the data set. Potentiometric surface contours were drawn using well data, topographic control, seep information, and site-specific operable unit potentiometric surface information (OU1 Phase III RFI/RI Report [EG&G, 1994c]); Draft Final Phase I RFI/RI Report OU4 (DOE, 1994b); Phase II RFI/RI Report, 903 Pad, Mound and East Trenches Area, Operable Unit No. 2, Preliminary Draft (DOE, 1993a); Proposed Interim Measures/Interim Remedial Action Decision Document for the Rocky Flats Industrial Area ([DOE, 1994h]).

- Plates 4 and 5 present the saturated thickness of the unconsolidated surficial deposits for the second and fourth quarter of 1993, respectively. Saturated

thickness values were calculated by subtracting the top of bedrock elevation from the water-level elevation within individual surficial deposit wells. These values were plotted and hand contoured.

- Plate 6 presents the saturated thickness difference within the unconsolidated surficial deposits during 1993. The saturated thickness difference at each well was calculated by subtracting the lowest groundwater-level elevation recorded during 1993 from the highest groundwater-level elevation recorded during 1993. If a well was ever recorded "dry" during 1993 then the top-of-bedrock elevation was used as the lowest groundwater-level elevation. Saturated thickness difference values were posted and contoured.

- Plate 7 presents the average depth to groundwater within the unconsolidated surficial deposits during 1993. Well data were censored prior to the construction of the average depth-to-water plate. Wells that exhibited "dry" reading frequencies greater than 50 percent were deemed dry (on average) for the 1993 period of record. These wells were posted as unsaturated. For wells with less than 50 percent "dry" reading frequency, the "dry" reading measurements were included in the average-depth-to-water calculation by using the depth to bedrock as a datum. Average-depth-to-groundwater values were posted and contoured.

Plate 8 presents impermeable areas within the industrial area. This map was based on aerial photography and field inspections conducted in August of 1994.

The Building Footprint, Foundation Drain, and Groundwater Diversion/Extraction System Map is presented in Plate 23. Locations of the building foundation depths, foundation drains, storm drains, and French drains were based on published information from the Draft Technical Memorandum—Operable Unit No. 8 (DOE, 1994i). The locations of the groundwater diversion structures were based on OU-specific reports such as the Draft Final Phase III RFI/RI Report OU1 (DOE, 1992d), the Draft Final Phase I RFI/RI Report OU4 (DOE, 1994b), and the OU7 Final Work Plan (DOE, 1994e). The area affected by sanitary sewer infiltration was based on published information from the Sanitary Sewer Infiltration/Inflow and Exfiltration Study (ASI, 1991).

The regional hydrogeologic cross sections (Plates 10 through 16) and stream profiles (Plates 17 through 20) were constructed using hydrogeologic data from monitoring wells and boring logs. The stratigraphic information presented on these cross sections and stream profiles was based on the Surficial Geologic Map of the Rocky Flats Site, Bedrock Surface Elevation Map, the Base of Weathered-Bedrock Elevation Map (Plates 4-1, 4-4, and 5-10, EG&G, 1995a), and the 2nd and 4th Quarter Potentiometric Surface Maps of the Unconsolidated Surficial Deposits (Plates 2 and 3). The index map showing the locations of the wells used to construct these cross sections and stream profiles is presented in Figure P-1.

Groundwater Flow in Cross Section G-G'

Equipotential contours and groundwater flow lines are shown on cross section G-G' to illustrate patterns of groundwater movement beneath the Rocky Flats pediment, including the Industrial Area. The cross section illustrates two-dimensional flow patterns (lateral and vertical) in an inherently three-dimensional flow system. Flow perpendicular to the section cannot be shown. Ideally, cross sections selected for equipotential mapping are located such that flow perpendicular to the section is minimized. For cross section G-G' this condition is met approximately, as potentiometric surface maps show that flow is approximately parallel to the trend of the cross section.

Construction of Equipotential Lines

The equipotential lines shown on cross section G-G' were constructed using water levels measured in monitoring wells during April 1994. In some portions of the cross section, the measured water level of a well completed in unweathered bedrock is within the screened interval, and vertical gradients calculated from the water table approach a value of 1.0 ft/ft. A vertical gradient greater than 1.0 suggests unsaturated flow conditions. Geologic logs of deep wells at Rocky Flats confirm that alternating intervals of wet and dry sediments are frequently encountered during drilling. These characteristics are indicative of a variably saturated flow system. However, in constructing hydraulic head contours for this cross section, it was assumed that the geologic section was completely saturated below the water table because detailed information regarding the locations of variably saturated strata could not be shown at the scale of the cross section.

Construction of Arrows of Potential

Potential flow lines are oriented perpendicular to equipotential contours. These flow lines are only meant to indicate the direction of groundwater flow and do not indicate the magnitude of flow. Darcy fluxes in the LHSU are much less than those in the UHSU due to the relative low permeability of LHSU geologic units. These arrows assume isotropic hydraulic conductivities of all hydrogeologic units. In reality, the hydraulic conductivity of hydrogeologic units at the Rocky Flats site may be anistropic (directionally dependent), with lateral hydraulic conductivity significantly greater than vertical values. Because limited testing data are unable to quantify the degree of anistropy, the flow lines were constructed assuming isotropic conditions. As a result, the flow arrows conservatively overestimate the potential for vertical flow.

Potential Groundwater Flow Patterns

The hydraulic head contours and flow lines shown on cross section G-G' illustrate several important characteristics of the groundwater flow system at the Rocky Flats site. These characteristics include:

- Predominantly lateral flow in the unconsolidated alluvial deposits and weathered bedrock of the upper hydrostratigraphic units,
- Zones of variable saturation beneath the Rocky Flats Industrial Area indicated by vertical hydraulic gradients that approach 1.0 ft/ft, and
- Suspected faults that serve as apparent barriers to lateral flow in unweathered bedrock.

No flow arrows are shown in areas where water-level data indicate that vertical gradients approach a value of 1.0 ft/ft because of the variable saturated conditions which likely occur in these portions of the cross section. These variably saturated areas occur, for example, in the vicinity of the intersection with cross section D-D'.

Suspected faults appear to have an important influence on flow patterns in unweathered bedrock. Although locations and hydraulic characteristics of the faults have not been accurately determined, water-level data obtained in the vicinity of the faults have been used to infer several important flow characteristics. A zone of variable saturation is located east of each fault shown in cross section G-G' in the Industrial Area. West of each fault, water-level data indicate that the unweathered bedrock is fully saturated and under confined pressure. Apparently, groundwater west of a fault does not move laterally in sufficient quantities to fully saturate bedrock east of the fault. Groundwater in unweathered bedrock west of each fault moves vertically downward. Flow patterns in weathered bedrock and unconsolidated surficial deposits do not appear to be affected by faults.

Groundwater Flow in Cross Section D-D'

Equipotential contours and groundwater flow lines are shown on cross section D-D' to illustrate potential patterns of groundwater movement beneath the Rocky Flats pediment, including the Industrial Area. The cross section illustrates two-dimensional flow patterns (lateral and vertical) in an inherently three-dimensional flow system. Flow perpendicular to the section cannot be shown, so cross sections selected for equipotential mapping are ideally located such that flow perpendicular to the section is minimized. For cross section D-D' this condition is met only approximately, as potentiometric surface maps show that flow is generally parallel to the trend of the

cross section. Nevertheless, a qualitative representation of groundwater flow in the vicinity of stream channels incised into the pediment is represented.

Construction of Equipotential Lines

The equipotential lines shown on cross section D-D' were constructed using water levels measured in monitoring wells during April 1994. In some portions of the cross section, the measured water level of a well completed in unweathered bedrock is within the screened interval, and vertical gradients calculated from the water table approach a value of 1.0 ft/ft. A vertical gradient greater than 1.0 suggests unsaturated flow conditions. Geologic logs of deep wells at Rocky Flats confirm that alternating intervals of wet and dry sediments are frequently encountered during drilling. These characteristics are indicative of a variably saturated flow system. However, in constructing hydraulic head contours for this cross section, it was assumed that the geologic section was completely saturated below the water table because detailed information regarding the locations of variably saturated strata could not be shown at the scale of the cross section.

Construction of Arrows of Potential

Potential flow arrows are oriented perpendicular to equipotential contours. These flow lines are only meant to indicate the direction of groundwater flow and do not indicate the magnitude of flow. Darcy fluxes in the LHSU are much less than those in the UHSU due to the relative low permeability of LHSU geologic units. These arrows assume isotropic hydraulic conductivities of all hydrogeologic units. In reality, the hydraulic conductivity of hydrogeologic units at the Rocky Flats site may be anistropic (directionally dependent), with lateral hydraulic conductivity significantly greater than vertical hydraulic conductivity. Because limited testing data are unable to quantify the degree of anistropy, the flow lines were constructed assuming isotropic conditions. As a result, the flow arrows conservatively overestimate the potential for vertical flow.

Potential Groundwater Flow Patterns

The hydraulic head contours and flow lines shown on cross section D-D' illustrate several important characteristics of the groundwater flow system at the Rocky Flats site. These characteristics include:

- Predominantly lateral flow in the unconsolidated alluvial deposits and weathered bedrock of the upper hydrostratigraphic units,
- Zones of variable saturation beneath the Rocky Flats Industrial Area indicated by vertical hydraulic gradients that approach 1.0 ft/ft, and

- Groundwater flow in the UHSU occurring from upland areas toward incised stream drainages.

- Vertical flow in the unweathered bedrock beneath the McKay and Upper Church ditches suggesting enhanced surficial recharge.

No flow arrows are shown in areas where water-level data indicate that vertical gradients approach a value of 1.0 ft/ft because of the variable saturated conditions likely indicated.

Plates

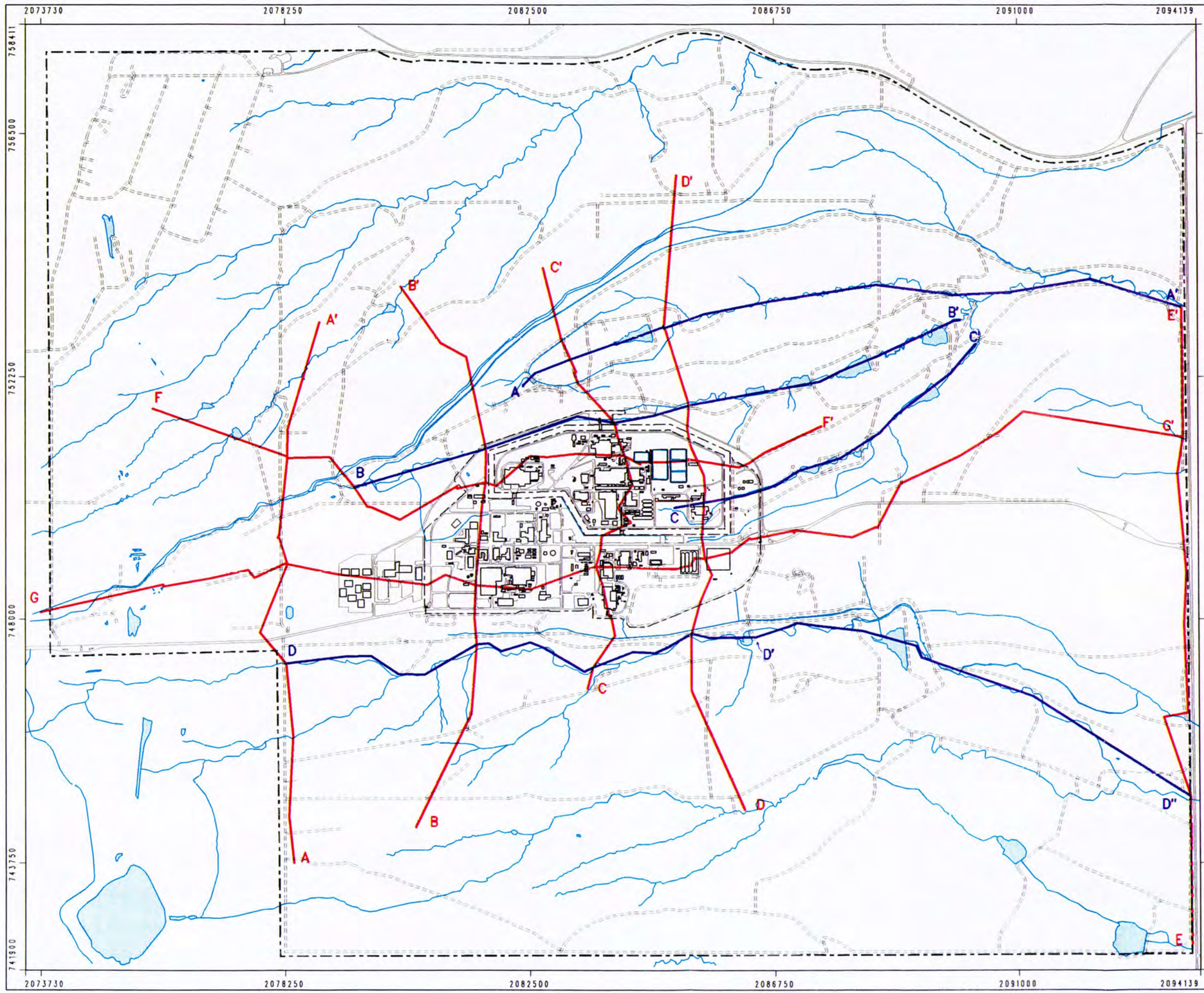

EXPLANATION

- Stream Profile Cross Section Line
- Regional Hydrogeologic Cross Section Line
- Streams, Ditches, and Drainages
- Paved Roads
- Dirt Roads
- Industrial Area and Security Zone Boundaries
- Buffer Zone Boundary
- Surface Water Impoundments
- Buildings

Scale = 1 : 20400
1 inch = 1700 feet

850 0 1700ft

State Plane Coordinate System
Colorado Central Zone
Datum: NAD27

EG&G ROCKY FLATS

Rocky Flats Site, Golden, Colorado

Hydrogeologic Cross Section Index

Hydrogeologic Characterization Report

April 1995 | Figure P-1

Groundwater Monitoring Well Location Map

(Posted as of 12/1/94)

Plate 1

WELL TYPES

- Boundary-AIP Wells
- CERCLA Wells
- RCRA-S Wells
- RCRA-C Wells
- Non-GMP Wells
- Plant Protection Wells
- New Sanitary Landfill Wells

Groundwater Monitoring Program Wells

Completion Zone

- Bedrock
- Alluvium
- Alluvium/Bedrock

Inactive Groundwater Monitoring Wells

Completion Zone

- Bedrock
- Alluvium
- Alluvium/Bedrock
- Abandoned Bedrock Wells
- Abandoned Alluvium Wells
- Abandoned Alluvium/Bedrock Wells

Other

- Buildings and other structures
- Ponds and lakes
- Individual Hazardous Substance Sites
- Extent of Rocky Flats Alluvium
- Fences
- Contours (20' Intervals)
- Rocky Flats boundary
- Paved roads
- Dirt roads

DATA SOURCE:

Well locations from Geosciences spreadsheet, 12/94
Buildings, roads, and fences provided by EG&G Rocky Flats, Inc. - 1991.
Hydrology provided by USGS - (date unknown)

Scale = 1 : 4800
1 inch represents 400 feet
1 centimeter represents approximately 48 meters

250 0 500 1000ft
0 200 400 600m

State Plane Coordinate Projection
Colorado Central Zone
Datum: NAD27

U.S. Department of Energy
Rocky Flats Environmental Technology Site

Prepared by:

EG&G ROCKY FLATS

Rocky Flats Environmental Technology Site
P.O. Box 464
Golden, Colorado 80402-0464

PROJECT NO.		BY / DEPARTMENT	DATE
Groundwater	GIS Analyst	B. Todeschini DM/GIS	02/24/95
MAP ID	Checked		
GW95	Approved	T. Lovseth/Hydrogeologic Ops.	
DATE CREATED			
February 24, 1995			

EXPLANATION

- Water Level Contour
- (dashed where inferred)
- Intermediate Water Level Contour
- (dashed where inferred)
- Approximate Extent of Unsaturated Areas
- Areas Without Groundwater Elevation Data
- Perennial Seep
- Ephemeral Seep

* Seep areas are based on published information (Wetlands Assessment - Rocky Flats Site (ASI, 1990); Well Evaluation Report (USDOE, 1994); USGS, Surficial Geologic Map (USGS, 1994)), August 1980 aerial photograph of the Rocky Flats Site, and field inspections (conducted in July and August of 1994). This map may not identify all seep locations.

* Unsaturated areas are based on well data and published information (OU1 Phase III RFI/RI Report (USDOE, 1992); OU4 Phase I RFI/RI Report - Draft Final (USDOE, 1994); Phase II RFI/RI Report 903 Pad, Mound and East Trenches Area, Operable Unit No. 2 - Preliminary Draft, December 1993 (USDOE, 1993); Proposed Interim Measures/Interim Remedial Action Decision Document for the Rocky Flats Industrial Area (USDOE, 1994b). This map may not identify all unsaturated areas.

- Topographic Contours
- Approximate Extent of Rocky Flats Alluvium
- Streams and Drainages
- Paved Roads
- Dirt Roads
- Rocky Flats Plant Site and Security Zone Boundaries
- Rocky Flats Site Boundary
- Surface Water Impoundments
- Buildings

Scale = 1 : 6000
1 inch = 500 feet

250 0 500 1000 1500 Ft

State Plane Coordinate System
Colorado Central Zone
Datum: NAD27

EG&G ROCKY FLATS
Rocky Flats Site, Golden, Colorado

Potentiometric Surface of Unconsolidated Surficial Deposits Second Quarter 1993

Hydrogeologic Characterization Report

April 1995 | Plate 2

EXPLANATION

- Water Level Contour
- (dashed where inferred)
- Intermediate Water Level Contour
- (dashed where inferred)
- Approximate Extent of Unsaturated Areas
- Areas Without Groundwater Elevation Data
- Perennial Seep
- Ephemeral Seep

* Seep areas are based on published information (Wetlands Assessment - Rocky Flats Site (ASI, 1990); Well Evaluation Report (USDOE, 1994); USGS, Surficial Geologic Map (USGS, 1994)), August 1980 aerial photograph of the Rocky Flats Site, and field inspections (conducted in July and August of 1994). This map may not identify all seep locations.

* Unsaturated areas are based on well data and published information (OU1 Phase III RFI/RI Report (USDOE, 1992); OU4 Phase I RFI/RI Report - Draft Final (USDOE, 1994); Phase II RFI/RI Report 903 Pad, Mound and East Trenches Area, Operable Unit No. 2 - Preliminary Draft, December 1993 (USDOE, 1993); Proposed Interim Measures/Interim Remedial Action Decision Document for the Rocky Flats Industrial Area (USDOE, 1994b). This map may not identify all unsaturated areas.

- Topographic Contours
- Approximate Extent of Rocky Flats Alluvium
- Streams and Drainages
- Paved Roads
- Dirt Roads
- Rocky Flats Plant Site and Security Zone Boundaries
- Rocky Flats Site Boundary
- Surface Water Impoundments
- Buildings

N

Scale = 1 : 6000
1 inch = 500 feet

260 0 500 1000 1500ft

State Plane Coordinate System
Colorado Central Zone
Datum: NAD27

EG&G ROCKY FLATS
Rocky Flats Site, Golden, Colorado

Potentiometric Surface of Unconsolidated Surficial Deposits Fourth Quarter 1993

Hydrogeologic Characterization Report

April 1995 | Plate 3

EXPLANATION

- Line of Equal Saturated Thickness Contour
- (dashed where inferred)
- Decreasing Line of Equal Saturated Thickness Contour
- (dashed where inferred)
- Approximate Extent of Unsaturated Areas
- Areas Without Groundwater Elevation Data
- Perennial Seep
- Ephemeral Seep

* Seep areas are based on published information (Wetlands Assessment - Rocky Flats Site (ASI, 1990); Well Evaluation Report (USDOE, 1994); USGS, Surficial Geologic Map (USGS, 1994)), August 1980 aerial photograph of the Rocky Flats Site, and field inspections (conducted in July and August of 1994). This map may not identify all seep locations.

* Unsaturated areas are based on well data and published information (OU1 Phase III RFI/RI Report (USDOE, 1992); OU4 Phase I RFI/RI Report - Draft Final (USDOE, 1994); Phase II RFI/RI Report 903 Pad, Mound and East Trenches Area, Operable Unit No. 2 - Preliminary Draft, December 1993 (USDOE, 1993); Proposed Interim Measures/Interim Remedial Action Decision Document for the Rocky Flats Industrial Area (USDOE, 1994b). This map may not identify all unsaturated areas.

- Topographic Contours
- Approximate Extent of Rocky Flats Alluvium
- Streams and Drainages
- Paved Roads
- Dirt Roads
- Rocky Flats Plant Site and Security Zone Boundaries
- Rocky Flats Site Boundary
- Surface Water Impoundments
- Buildings

Scale = 1 : 6000
1 inch = 500 feet

280 0 500 1000 1800ft

State Plane Coordinate System
Colorado Central Zone
Datum: NAD27

EG&G ROCKY FLATS
Rocky Flats Site, Golden, Colorado

Saturated Thickness of Unconsolidated Surficial Deposits Second Quarter 1993

Hydrogeologic Characterization Report

April 1995 | Plate 4

EXPLANATION

- Line of Equal Saturated Thickness Contour
- (dashed where inferred)
- Decreasing Line of Equal Saturated Thickness Contour
- (dashed where inferred)
- Approximate Extent of Unsaturated Areas
- Areas Without Groundwater Elevation Data
- Perennial Seep
- Ephemeral Seep

* Seep areas are based on published information (Wetlands Assessment - Rocky Flats Site (ASI, 1990); Well Evaluation Report (USDOE, 1994); USGS, Surficial Geologic Map (USGS, 1994)), August 1980 aerial photograph of the Rocky Flats Site, and field inspections (conducted in July and August of 1994). This map may not identify all seep locations.

* Unsaturated areas are based on well data and published information (OU1 Phase III RFI/RI Report (USDOE, 1992); OU4 Phase I RFI/RI Report - Draft Final (USDOE, 1994); Phase II RFI/RI Report 903 Pad, Mound and East Trenches Area, Operable Unit No. 2 - Preliminary Draft, December 1993 (USDOE, 1993); Proposed Interim Measures/Interim Remedial Action Decision Document for the Rocky Flats Industrial Area (USDOE, 1994b). This map may not identify all unsaturated areas.

- Topographic Contours
- Approximate Extent of Rocky Flats Alluvium
- Streams and Drainages
- Paved Roads
- Dirt Roads
- Rocky Flats Plant Site and Security Zone Boundaries
- Rocky Flats Site Boundary
- Surface Water Impoundments
- Buildings

N

Scale = 1 : 6000
1 inch = 500 feet

250 0 500 1000 1500ft

State Plane Coordinate System
Colorado Central Zone
Datum: NAD27

EG&G ROCKY FLATS
Rocky Flats Site, Golden, Colorado

Saturated Thickness of Unconsolidated Surficial Deposits Fourth Quarter 1993

Hydrogeologic Characterization Report

April 1995 | Plate 5

EXPLANATION

- Line of Equal Saturated Thickness Difference Contour
- (dashed where inferred)
- Decreasing Line of Equal Saturated Thickness Difference Contour
- (dashed where inferred)
- Approximate Extent of Unsaturated Areas
- Areas Without Groundwater Elevation Data
- Perennial Seep
- Ephemeral Seep

* Seep areas are based on published information (Wetlands Assessment - Rocky Flats Site (ASI, 1990); Well Evaluation Report (USDOE, 1994); USGS, Surficial Geologic Map (USGS, 1994)), August 1980 aerial photograph of the Rocky Flats Site, and field inspections (conducted in July and August of 1994). This map may not identify all seep locations.

* Unsaturated areas are based on well data and published information (OU1 Phase III RFI/RI Report (USDOE, 1992); OU4 Phase I RFI/RI Report - Draft Final (USDOE, 1994); Phase II RFI/RI Report 903 Pad, Mound and East Trenches Area, Operable Unit No. 2 - Preliminary Draft, December 1993 (USDOE, 1993); Proposed Interim Measures/Interim Remedial Action Decision Document for the Rocky Flats Industrial Area (USDOE, 1994b). This map may not identify all unsaturated areas.

- Topographic Contours
- Approximate Extent of Rocky Flats Alluvium
- Streams and Drainages
- Paved Roads
- Dirt Roads
- Rocky Flats Plant Site and Security Zone Boundaries
- Rocky Flats Site Boundary
- Surface Water Impoundments
- Buildings

Scale = 1 : 6000
1 inch = 500 feet

250 0 500 1000 1500ft

State Plane Coordinate System
Colorado Central Zone
Datum: NAD27

EG&G ROCKY FLATS
Rocky Flats Site, Golden, Colorado

Saturated Thickness Difference of Unconsolidated Surficial Deposits 1993

Hydrogeologic Characterization Report

April 1995 | Plate 6

EXPLANATION

- Line of Equal Depth to Water Contour
- (dashed where inferred)
- Decreasing Line of Equal Depth to Water Contour
- (dashed where inferred)
- Approximate Extent of Unsaturated Areas
- Areas Without Groundwater Elevation Data
- Perennial Seep
- Ephemeral Seep

* Seep areas are based on published information (Wetlands Assessment - Rocky Flats Site (ASI, 1990); Well Evaluation Report (USDOE, 1994); USGS, Surficial Geologic Map (USGS, 1994)), August 1980 aerial photograph of the Rocky Flats Site, and field inspections (conducted in July and August of 1994). This map may not identify all seep locations.

* Unsaturated areas are based on well data and published information (OU1 Phase III RFI/RI Report (USDOE, 1992); OU4 Phase I RFI/RI Report - Draft Final (USDOE, 1994); Phase II RFI/RI Report 903 Pad, Mound and East Trenches Area, Operable Unit No. 2 - Preliminary Draft, December 1993 (USDOE, 1993); Proposed Interim Measures/Interim Remedial Action Decision Document for the Rocky Flats Industrial Area (USDOE, 1994b). This map may not identify all unsaturated areas.

- Topographic Contours
- Approximate Extent of Rocky Flats Alluvium
- Streams and Drainages
- Paved Roads
- Dirt Roads
- Rocky Flats Plant Site and Security Zone Boundaries
- Rocky Flats Site Boundary
- Surface Water Impoundments
- Buildings

Scale = 1 : 6000
1 inch = 500 feet

250 0 500 1000 1500ft

State Plane Coordinate System
Colorado Central Zone
Datum: NAD27

EG&G ROCKY FLATS
Rocky Flats Site, Golden, Colorado

Average Depth to Water in Unconsolidated Surficial Deposits

Hydrogeologic Characterization Report

April 1995 | Plate 7

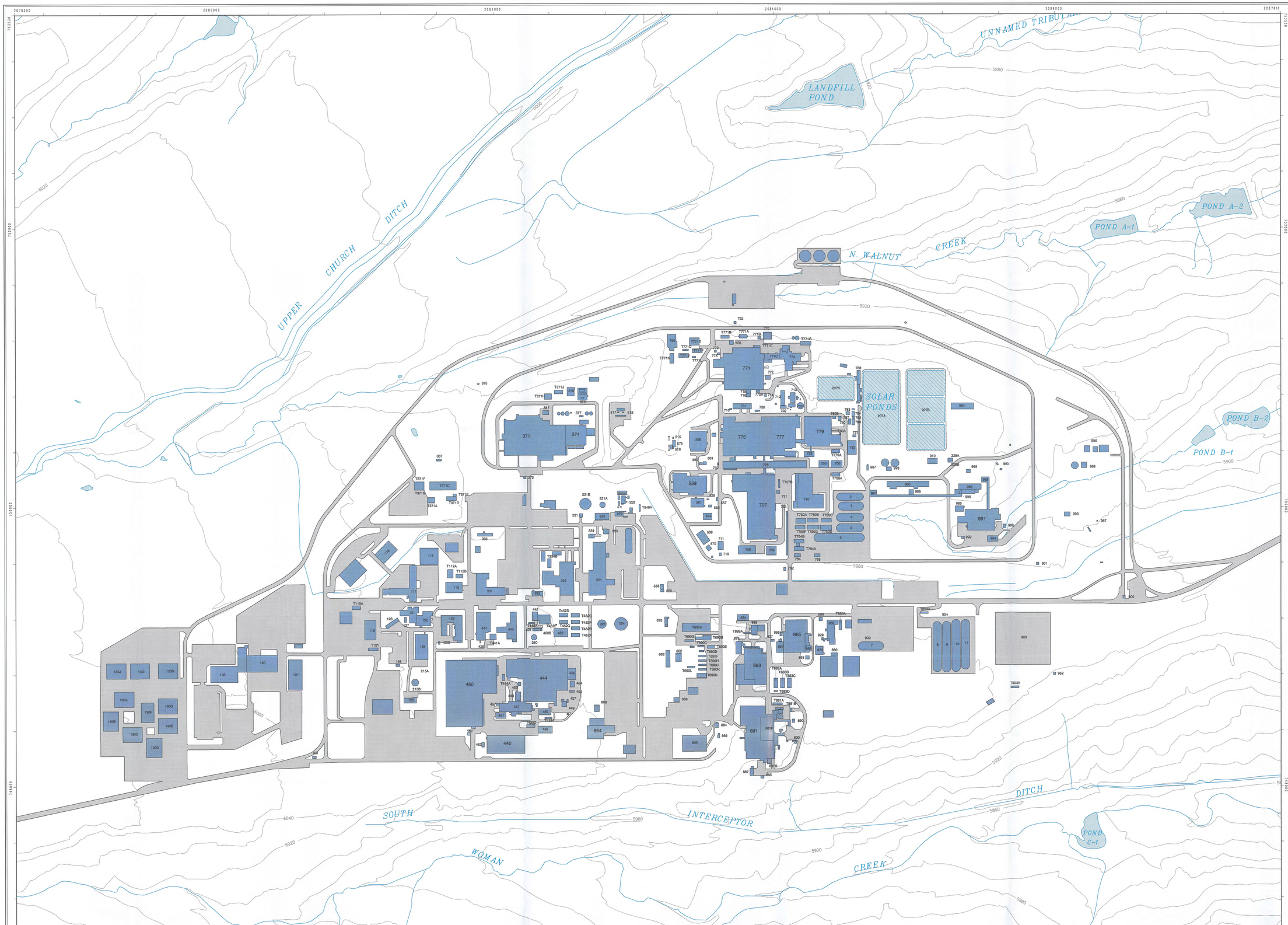

EXPLANATION

Impermeable Areas

- Pavement - 124.80 Acres
- Buildings - 57.35 Acres
- Lined Ponds - 8.23 Acres

* Impermeable Areas based on 1990 Aerial Photograph of the Industrial Area.

- Streams and Drainages
- Surface Water Impoundments

N

Scale = 1 : 2640
1 inch = 220 feet

1 1 0 0 220 440 660 ft

State Plane Coordinate System
Colorado Central Zone
Datum: NAD27

EG&G ROCKY FLATS

EXPLANATION

- Perennial Seep
- Ephemeral Seep
- Spring

* Seep areas are based on published information (Wetlands Assessment - Rocky Flats Site (ASI, 1990); Well Evaluation Report (USDOE, 1994); USGS, Surficial Geologic Map (USGS, 1994)), August 1980 aerial photograph of the Rocky Flats Site, and field inspections (conducted in July and August of 1994). This map may not identify all seep locations.

- Streams and Drainages
- Paved Roads
- Dirt Roads
- Rocky Flats Plant Site and Security Zone Boundaries
- Rocky Flats Site Boundary
- Surface Water Impoundments
- Buildings

N

Scale = 1 : 6000
1 inch = 500 feet

250 0 500 1000 1500ft

State Plane Coordinate System
Colorado Central Zone
Datum: NAD27

EG&G ROCKY FLATS
Rocky Flats Site, Golden, Colorado

Seep Location Map

Hydrogeologic Characterization Report

April 1995 | Plate 9

CROSS SECTION A–A'

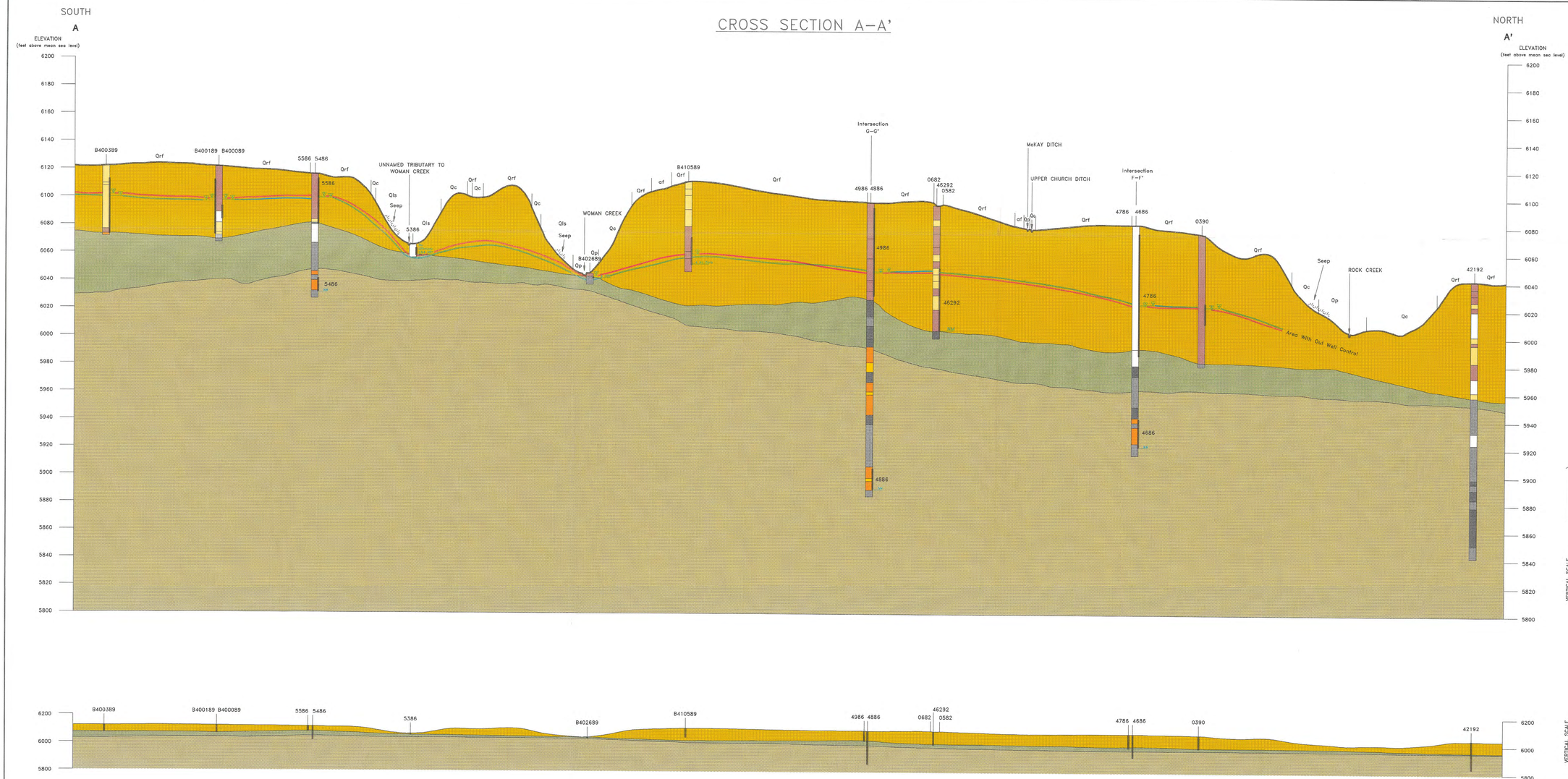

EXPLANATION

Qrf — Designation of Surficial Deposits

af	Artificial Fill (Latest Recent)
Qp	Piney Creek and Post-Piney Creek Alluvium (Recent)
Qt	Terrace Alluvium, undivided (Middle to Late Pleistocene)
Qs	Slocum Alluvium (Middle Pleistocene)
Qv	Verdos Alluvium (Early to Middle Pleistocene)
Qrf	Rocky Flats Alluvium (Early Pleistocene)
Qc	Colluvium, undivided (Middle Pleistocene to Recent)
Qls	Landslide Deposits (Middle Pleistocene to Recent)
Ka	Arapahoe Formation (Late Cretaceous)
Kl	Laramie Formation (Late Cretaceous)
Kfh	Fox Hills Sandstone (Late Cretaceous)

Unconsolidated Surficial Deposits USCS Soil Types:
- Gravel (GW,GP,GM,GC)
- Sand (SW,SP,SM,SC)
- Silt (ML,OL,MH)
- Clay (CL,CH,OH)

Bedrock Lithofacies:
- Sandstone
- Siltstone
- Silty Claystone
- Claystone

- No Recovery
- Unconsolidated Surficial Deposits
- Weathered Arapahoe or Laramie Formation
- Unweathered Arapahoe or Laramie Formation
- Seep

W W / 42192 — Black bar indicates screened interval; Well number is adjacent to screen for well clusters. Water levels for second (▽) and fourth (▽) quarters are labeled on alluvial wells. NM = No Measurement

42192 — Black bar is well/boring

Unconsolidated Surficial Deposits Potentiometric Surface
- 2nd Quarter 1993
- 4th Quarter 1993

VERTICAL EXAGGERATION (10:1)

VERTICAL SCALE (feet) 20 0

HORIZONTAL SCALE (feet) 200

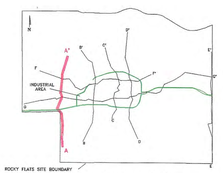

(See Figure P-1)

NO VERTICAL EXAGGERATION

VERTICAL SCALE (feet) 200' 0

HORIZONTAL SCALE (feet) 200'

EG&G ROCKY FLATS
Rocky Flats Site, Golden, Colorado

REGIONAL HYDROGEOLOGIC CROSS SECTION A-A'

Hydrogeologic Characterization Report

ROCK-FLT\HYD-RA-A\DV-6 | Date April 1995 | Plate 10

CROSS SECTION C–C'

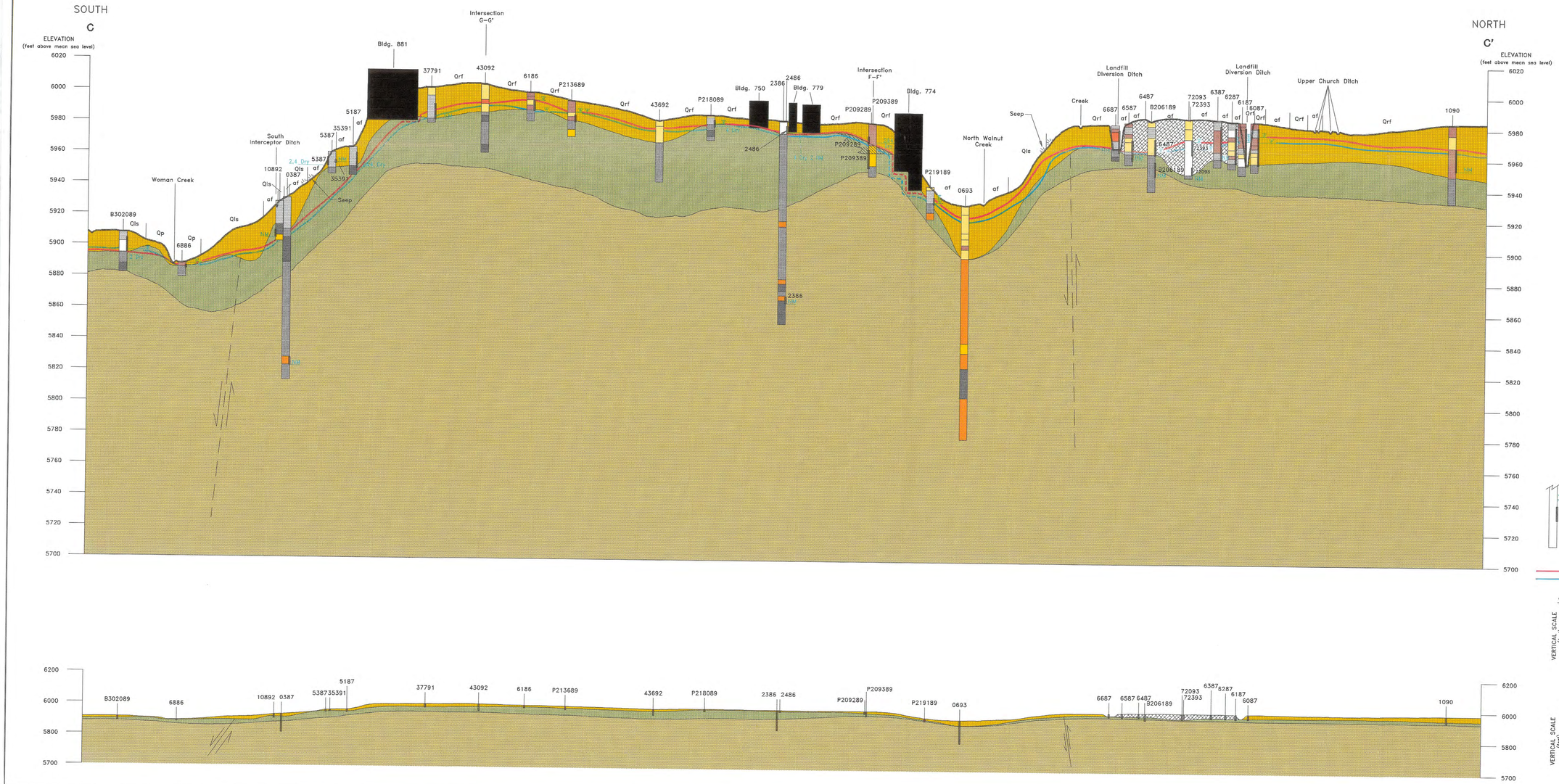

EXPLANATION

Bldg. 774 / Qrf — Designation of Surficial Deposits and Generalized Building Profile

- af — Artificial Fill (Latest Recent)
- Qp — Piney Creek and Post–Piney Creek Alluvium (Recent)
- Qt — Terrace Alluvium, undivided (Middle to Late Pleistocene)
- Qs — Slocum Alluvium (Middle Pleistocene)
- Qv — Verdos Alluvium (Early to Middle Pleistocene)
- Qrf — Rocky Flats Alluvium (Early Pleistocene)
- Qc — Colluvium, undivided (Middle Pleistocene to Recent)
- Qls — Landslide Deposits (Middle Pleistocene to Recent)
- Ka — Arapahoe Formation (Late Cretaceous)
- Kl — Laramie Formation (Late Cretaceous)
- Kfh — Fox Hills Sandstone (Late Cretaceous)

Unconsolidated Surficial Deposits USCS Soil Types:
- Gravel (GW,GP,GM,GC)
- Sand (SW,SP,SM,SC)
- Silt (ML,OL,MH)
- Clay (CL,CH,OH)

Bedrock Lithofacies:
- Sandstone
- Siltstone
- Silty Claystone
- Claystone

- No Recovery
- Unconsolidated Surficial Deposits
- Weathered Arapahoe or Laramie Formation
- Unweathered Arapahoe or Laramie Formation
- Arapahoe Formation Channel Deposit
- Landfill
- Seep
- Location of inferred fault

42192 — Black bar indicates screened interval; Well number is adjacent to screen for well clusters. Water levels for second (▽) and fourth (▼) quarters are labeled on alluvial wells. NM = No Measurement. Black bar is well/boring.

Unconsolidated Surficial Deposits Potentiometric Surface
- 2nd Quarter 1993
- 4th Quarter 1993

VERTICAL EXAGGERATION (10:1)
VERTICAL SCALE (feet) 20 0
HORIZONTAL SCALE (feet) 0 200

NO VERTICAL EXAGGERATION
VERTICAL SCALE (feet) 200' 0
HORIZONTAL SCALE (feet) 0 200'

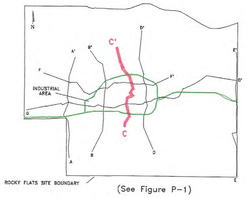

(See Figure P–1)

EG&G ROCKY FLATS
Rocky Flats Site, Golden, Colorado

REGIONAL HYDROGEOLOGIC CROSS SECTION C–C'

Hydrogeologic Characterization Report

ROCK-FLT\HYD-RC-C\DY-5 | Date April 1995 | Plate 12

CROSS SECTION E–E'

SOUTH
E

NORTH
E'

ELEVATION
(feet above mean sea level)

5800
5780
5760
5740
5720
5700
5680
5660
5640
5620
5600
5580
5560
5540
5520
5500
5480
5460
5440
5420
5400

Qt
Qc
Qp
Qs
Qv
Qls
af
Qc

B303089
0186
41491
40891
40791
40691
40591
41591
B317189
B217289
06491
40391
44792
41691
0485

Woman Creek
Creek
Intersection G–O'
Walnut Creek

AREA WITHOUT WELL CONTROL

EXPLANATION

Qrf — Designation of Surficial Deposits

af	Artificial Fill (Latest Recent)
Qp	Piney Creek and Post-Piney Creek Alluvium (Recent)
Qt	Terrace Alluvium, undivided (Middle to Late Pleistocene)
Qs	Slocum Alluvium (Middle Pleistocene)
Qv	Verdos Alluvium (Early to Middle Pleistocene)
Qrf	Rocky Flats Alluvium (Early Pleistocene)
Qc	Colluvium, undivided (Middle Pleistocene to Recent)
Qls	Landslide Deposits (Middle Pleistocene to Recent)
Ka	Arapahoe Formation (Late Cretaceous)
Kl	Laramie Formation (Late Cretaceous)
Kfh	Fox Hills Sandstone (Late Cretaceous)

Unconsolidated Surficial Deposits USCS Soil Types:
- Gravel (GW,GP,GM,GC)
- Sand (SW,SP,SM,SC)
- Silt (ML,OL,MH)
- Clay (CL,CH,OH)

Bedrock Lithotypes:
- Sandstone
- Siltstone
- Silty Claystone
- Claystone

No Recovery

Unconsolidated Surficial Deposits

Weathered Arapahoe or Laramie Formation

Unweathered Arapahoe or Laramie Formation

Location of inferred fault

Unconsolidated Surficial Deposits Potentiometric Surface
- 2nd Quarter 1993
- 4th Quarter 1993

42192 (W W) — Black bar indicates screened interval; Well number is adjacent to screen for well clusters. Water levels for second (W) and fourth (W) quarters are labeled on alluvial wells. NM = No Measurement.

42192 — Black bar is well/boring

VERTICAL EXAGGERATION (10:1)

VERTICAL SCALE (feet): 20, 0
HORIZONTAL SCALE (feet): 0, 200

NO VERTICAL EXAGGERATION

VERTICAL SCALE (feet): 200, 0
HORIZONTAL SCALE (feet): 0, 200

(See Figure P-1)

EG&G ROCKY FLATS
Rocky Flats Site, Golden, Colorado

REGIONAL HYDROGEOLOGIC CROSS SECTION E-E'

Hydrogeologic Characterization Report

Date: April 1995 | Plate 14

ROCK-FLT\HYD-RE-EL\DV-4

CROSS SECTION E–E'

SOUTH
E

NORTH
E'

ELEVATION
(feet above mean sea level)

5800
5780
5760
5740
5720
5700
5680
5660
5640
5620
5600
5580
5560
5540
5520
5500
5480
5460
5440
5420
5400

Qt
Qc
Qp
Qs
Qv
Qls
af
Qc

B303089
0186
41491
40891
40791
40691
40591
41591
B317189
B217289
06491
40391
44792
41691
0485

Woman Creek
Creek
Intersection G–O'
Walnut Creek

AREA WITHOUT WELL CONTROL

EXPLANATION

Qrf — Designation of Surficial Deposits

af	Artificial Fill (Latest Recent)
Qp	Piney Creek and Post-Piney Creek Alluvium (Recent)
Qt	Terrace Alluvium, undivided (Middle to Late Pleistocene)
Qs	Slocum Alluvium (Middle Pleistocene)
Qv	Verdos Alluvium (Early to Middle Pleistocene)
Qrf	Rocky Flats Alluvium (Early Pleistocene)
Qc	Colluvium, undivided (Middle Pleistocene to Recent)
Qls	Landslide Deposits (Middle Pleistocene to Recent)
Ka	Arapahoe Formation (Late Cretaceous)
Kl	Laramie Formation (Late Cretaceous)
Kfh	Fox Hills Sandstone (Late Cretaceous)

Unconsolidated Surficial Deposits USCS Soil Types:
- Gravel (GW,GP,GM,GC)
- Sand (SW,SP,SM,SC)
- Silt (ML,OL,MH)
- Clay (CL,CH,OH)

Bedrock Lithotypes:
- Sandstone
- Siltstone
- Silty Claystone
- Claystone

No Recovery

Unconsolidated Surficial Deposits

Weathered Arapahoe or Laramie Formation

Unweathered Arapahoe or Laramie Formation

Location of inferred fault

Unconsolidated Surficial Deposits Potentiometric Surface
- 2nd Quarter 1993
- 4th Quarter 1993

42192 (W W) — Black bar indicates screened interval; Well number is adjacent to screen for well clusters. Water levels for second (W) and fourth (W) quarters are labeled on alluvial wells. NM = No Measurement.

42192 — Black bar is well/boring

VERTICAL EXAGGERATION (10:1)

VERTICAL SCALE (feet): 20, 0
HORIZONTAL SCALE (feet): 0, 200

NO VERTICAL EXAGGERATION

VERTICAL SCALE (feet): 200, 0
HORIZONTAL SCALE (feet): 0, 200

(See Figure P-1)

EG&G ROCKY FLATS
Rocky Flats Site, Golden, Colorado

REGIONAL HYDROGEOLOGIC CROSS SECTION E-E'

Hydrogeologic Characterization Report

Date: April 1995 | Plate 14

ROCK-FLT\HYD-RE-EL\DV-4

CROSS SECTION F–F'

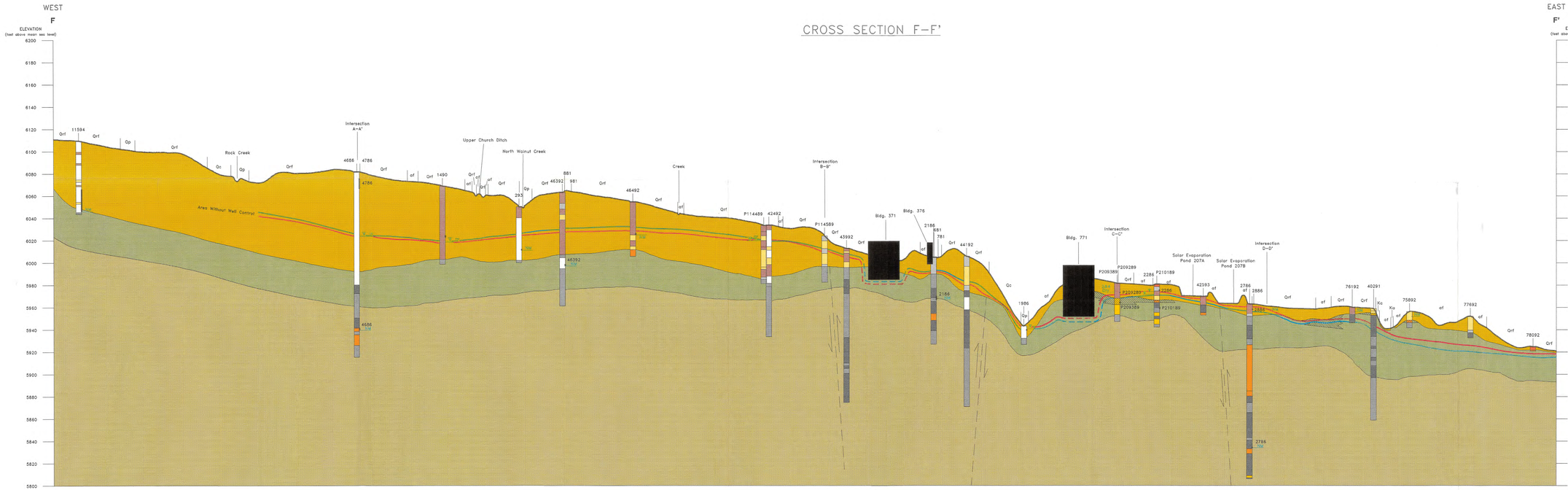

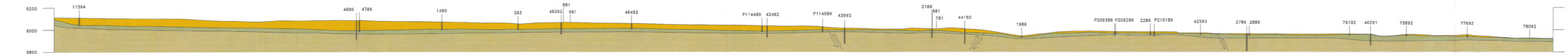

EXPLANATION

Designation of Surficial Deposits and Generalized Building Profile

- af — Artificial Fill (Latest Recent)
- Qp — Piney Creek and Post-Piney Creek Alluvium (Recent)
- Qt — Terrace Alluvium, undivided (Middle to Late Pleistocene)
- Qs — Slocum Alluvium (Middle Pleistocene)
- Qv — Verdos Alluvium (Early to Middle Pleistocene)
- Qrf — Rocky Flats Alluvium (Early Pleistocene)
- Qc — Colluvium, undivided (Middle Pleistocene to Recent)
- Qls — Landslide Deposits (Middle Pleistocene to Recent)
- Kp — Arapahoe Formation (Late Cretaceous)
- Kl — Laramie Formation (Late Cretaceous)
- Kfh — Fox Hills Sandstone (Late Cretaceous)

Unconsolidated Surficial Deposits USCS Soil Types:
- Gravel (GW,GP,GM,GC)
- Sand (SW,SP,SM,SC)
- Silt (ML,OL,MH)
- Clay (CL,CH,OH)

Bedrock Lithofacies:
- Sandstone
- Siltstone
- Silty Claystone
- Claystone

- No Recovery
- Unconsolidated Surficial Deposits
- Weathered Arapahoe or Laramie Formation
- Unweathered Arapahoe or Laramie Formation
- Arapahoe Formation Channel Deposit
- Location of Inferred fault

Unconsolidated Surficial Deposits Potentiometric Surface
- 2nd Quarter 1993
- 4th Quarter 1993

Black bar indicates screened interval; Well number is adjacent to screen for well clusters. Water levels for second (▽) and fourth (▼) quarters are locked on alluvial wells. NM = No Measurement

Black bar is well/boring

VERTICAL EXAGGERATION (10:1)

(See Figure P-1)

NO VERTICAL EXAGGERATION

EG&G ROCKY FLATS
Rocky Flats Site, Golden, Colorado

REGIONAL HYDROGEOLOGIC CROSS SECTION F-F'

Hydrogeologic Characterization Report

ROCK-FLT_WID-RF-F.DV-5

Date: April 1995 | Plate 15

CROSS SECTION G–G'



CROSS SECTION A–A'

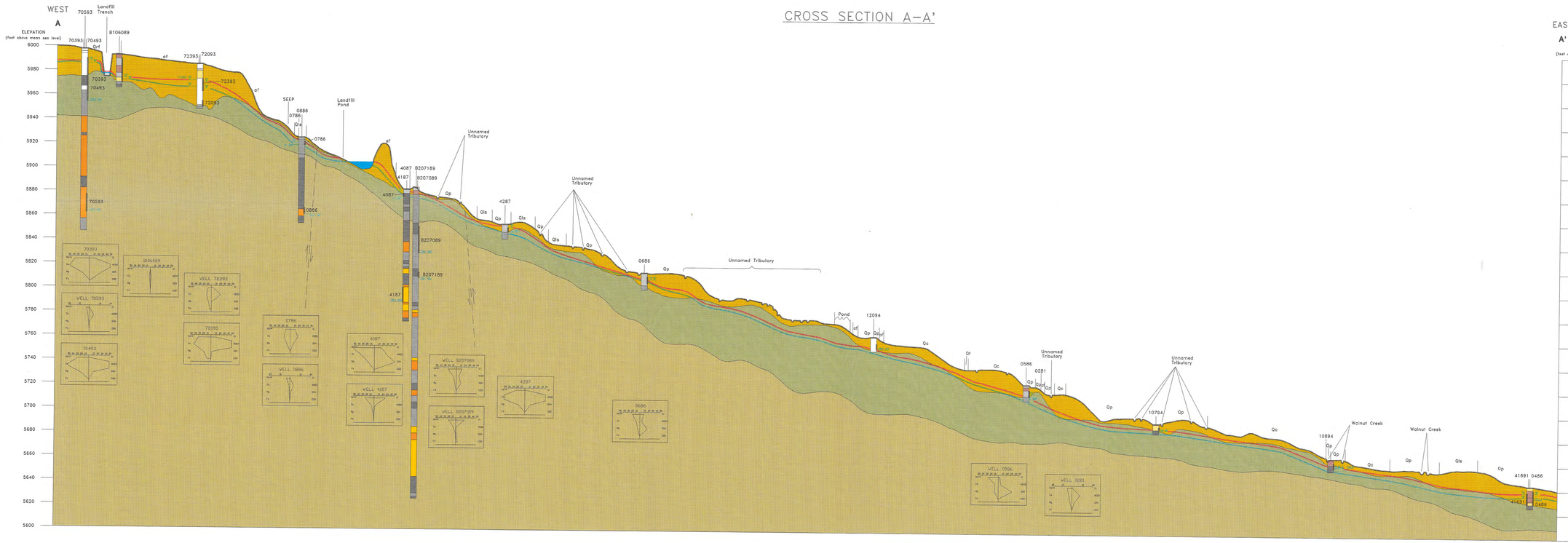

EXPLANATION

- Qrf — Designation of Surficial Deposits
- af — Artificial Fill (Latest Recent)
- Qp — Piney Creek and Post-Piney Creek Alluvium (Recent)
- Qt — Terrace Alluvium, undivided (Middle to Late Pleistocene)
- Qs — Slocum Alluvium (Middle Pleistocene)
- Qv — Verdos Alluvium (Early to Middle Pleistocene)
- Qrf — Rocky Flats Alluvium (Early Pleistocene)
- Qc — Colluvium, undivided (Middle Pleistocene to Recent)
- Qls — Landslide Deposits (Middle Pleistocene to Recent)
- Ka — Arapahoe Formation (Late Cretaceous)
- Kl — Laramie Formation (Late Cretaceous)
- Kfh — Fox Hills Sandstone (Late Cretaceous)

Unconsolidated Surficial Deposits USCS Soil Types:
- Gravel (GW,GP,GM,GC)
- Sand (SW,SP,SM,SC)
- Silt (ML,OL,MH)
- Clay (CL,OH,CH)

Bedrock Lithofacies:
- Sandstone
- Siltstone
- Silty Claystone
- Claystone

- No Recovery
- Unconsolidated Surficial Deposits
- Weathered Arapahoe or Laramie Formation
- Unweathered Arapahoe or Laramie Formation
- Location of inferred high angle reverse fault
- Unconsolidated Surficial Deposits Potentiometric Surface
  - 2nd Quarter 1993
  - 4th Quarter 1993

42192 — Black bar indicates screened interval; Well number is adjacent to screen for well clusters. Water levels for second ('2') and fourth ('4') quarters are labeled on alluvial wells. NM = No Measurement

42192 — Black bar is well/boring

VERTICAL EXAGGERATION (10:1)

VERTICAL SCALE (feet): 20, 0
HORIZONTAL SCALE (feet): 0, 200

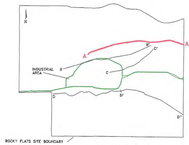

(See Figure P-1)

NO VERTICAL EXAGGERATION

VERTICAL SCALE (feet): 200', 0
HORIZONTAL SCALE (feet): 0, 200'

EG&G ROCKY FLATS
Rocky Flats Site, Golden, Colorado

STREAM PROFILE
HYDROGEOLOGIC CROSS SECTION
A-A'

Hydrogeologic Characterization Report

CROSS SECTION B–B'

WEST
B

EAST
B'

ELEVATION
(feet above mean sea level)

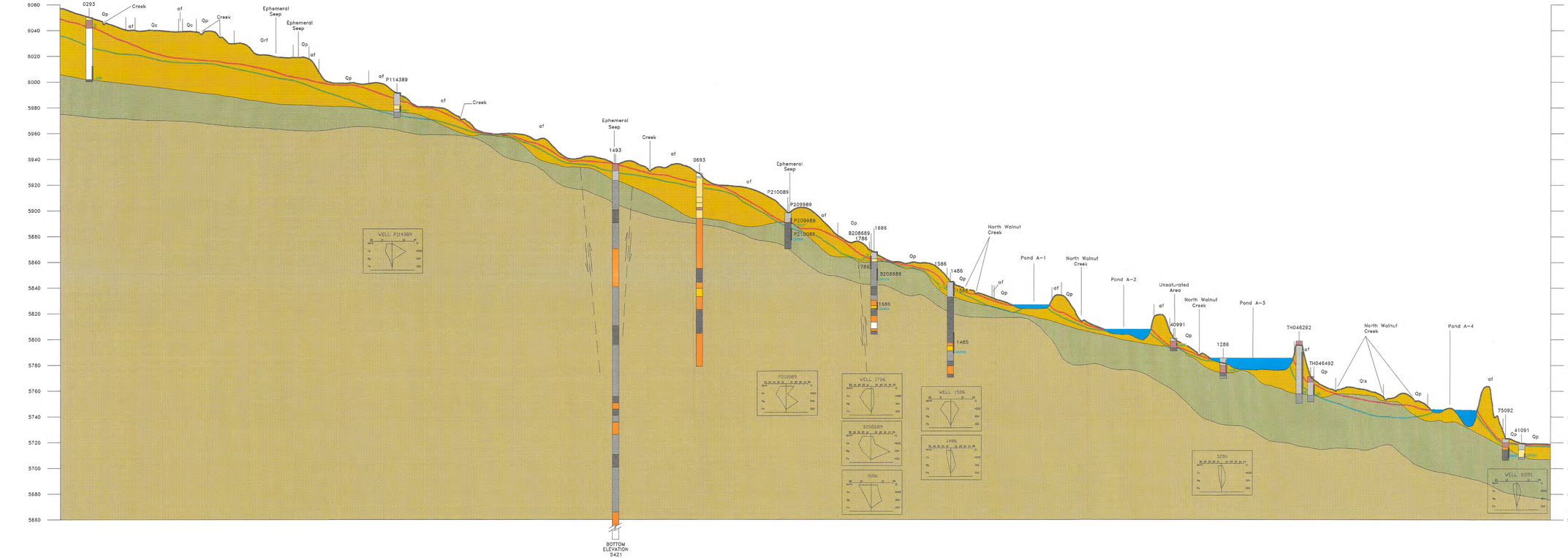

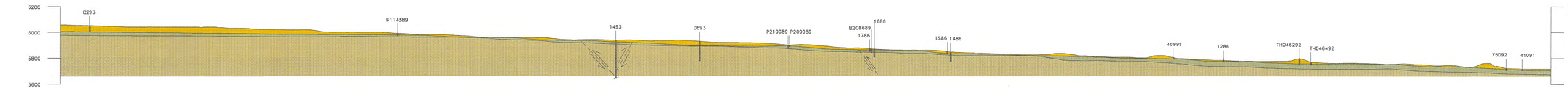

EXPLANATION

Qrf — Designation of Surficial Deposits

- af — Artificial Fill (Latest Recent)
- Qp — Piney Creek and Post-Piney Creek Alluvium (Recent)
- Qt — Terrace Alluvium, undivided (Middle to Late Pleistocene)
- Qs — Slocum Alluvium (Middle Pleistocene)
- Qv — Verdos Alluvium (Early to Middle Pleistocene)
- Qrf — Rocky Flats Alluvium (Early Pleistocene)
- Qc — Colluvium, undivided (Middle Pleistocene to Recent)
- Qls — Landslide Deposits (Middle Pleistocene to Recent)
- Ka — Arapahoe Formation (Late Cretaceous)
- Kl — Laramie Formation (Late Cretaceous)
- Kfh — Fox Hills Sandstone (Late Cretaceous)

Unconsolidated Surficial Deposits USCS Soil Types:
- Gravel (GW,GP,GM,GC)
- Sand (SW,SP,SM,SC)
- Silt (ML,OL,MH)
- Clay (CL,CH,OH)

Bedrock Lithofacies:
- Sandstone
- Siltstone
- Silty Claystone
- Claystone

No Recovery

Unconsolidated Surficial Deposits

Weathered Arapahoe or Laramie Formation

Unweathered Arapahoe or Laramie Formation

Location of Inferred high angle reverse fault

Unconsolidated Surficial Deposits Potentiometric Surface
- 2nd Quarter 1993
- 4th Quarter 1993

42192 — Black bar indicates screened interval; Well number is adjacent to screen for well clusters. Water levels for second (▽) and fourth (▽) quarters are labeled on alluvial wells. NM = No Measurement

42192 — Black bar is well/boring

VERTICAL EXAGGERATION (10:1)

VERTICAL SCALE (feet): 20, 0
HORIZONTAL SCALE (feet): 0, 200

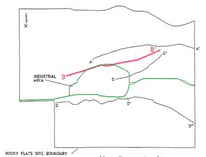

(See Figure P-1)

NO VERTICAL EXAGGERATION

VERTICAL SCALE (feet): 200', 0, 200'
HORIZONTAL SCALE (feet)

EGeG ROCKY FLATS
Rocky Flats Site, Golden, Colorado

STREAM PROFILE
HYDROGEOLOGIC CROSS SECTION
B-B'

Hydrogeologic Characterization Report

ROCK-FLT\HYD-B-B\DV-7 | Date April 1995 | Plate 18

CROSS SECTION C–C'

WEST
C

EAST
C'

ELEVATION
(feet above mean sea level)

6000
5980
5960
5940
5920
5900
5880
5860
5840
5820
5800
5780
5760
5740
5720
5700
5680
5660
5640
5620
5600

Bldg. 998
Qc
3386
af
South Walnut Creek
Ephemeral Seep
3486
3586
75992
Qls
3686
Pond B-1
TH046592
Pond B-2
Pond B-3
TH046992
0381
3786
Pond B-5
Qp
75292
3886
3486
WELL 3586
3686
WELL 3786
75292

EXPLANATION

Bldg. 774
Qrf

Designation of Surficial Deposits and Generalized Building Profile

af	Artificial Fill (Latest Recent)
Qp	Piney Creek and Post–Piney Creek Alluvium (Recent)
Qt	Terrace Alluvium, undivided (Middle to Late Pleistocene)
Qs	Slocum Alluvium (Middle Pleistocene)
Qv	Verdos Alluvium (Early to Middle Pleistocene)
Qrt	Rocky Flats Alluvium (Early Pleistocene)
Qc	Colluvium, undivided (Middle Pleistocene to Recent)
Qls	Landslide Deposits (Middle Pleistocene to Recent)
Ka	Arapahoe Formation (Late Cretaceous)
Kl	Laramie Formation (Late Cretaceous)
Kfh	Fox Hills Sandstone (Late Cretaceous)

Unconsolidated Surfical Deposits USCS Soil Types:
- Gravel (GW,GP,GM,GC)
- Sand (SW,SP,SM,SC)
- Silt (ML,OL,MH)
- Clay (CL,CH,OH)

Bedrock Lithofacies:
- Sandstone
- Siltstone
- Silty Claystone
- Claystone

No Recovery

Unconsolidated Surfical Deposits

Weathered Arapahoe or Laramie Formation

Unweathered Arapahoe or Laramie Formation

Location of inferred high angle reverse fault

Unconsolidated Surficial Deposits Potentiometric Surface
- 2nd Quarter 1993
- 4th Quarter 1993

Black bar indicates screened interval; Well number is adjacent to screen for well clusters.
Water levels for second (▽) and fourth (▽) quarters are labeled on alluvial wells
NM = No Measurement

42192

Black bar is well/boring

42192

VERTICAL EXAGGERATION (10:1)

VERTICAL SCALE (feet): 20, 0
HORIZONTAL SCALE (feet): 0, 200

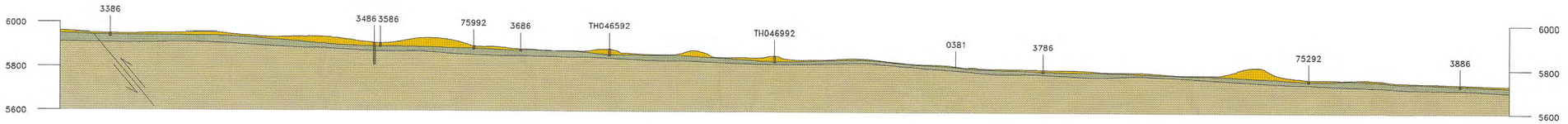

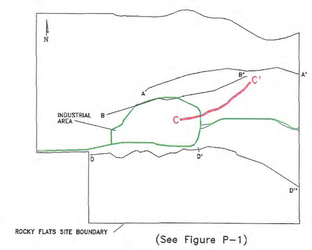

(See Figure P–1)

NO VERTICAL EXAGGERATION

VERTICAL SCALE (feet): 200', 0
HORIZONTAL SCALE (feet): 0, 200'

EG&G ROCKY FLATS
Rocky Flats Site, Golden, Colorado

STREAM PROFILE HYDROGEOLOGIC CROSS SECTION C-C'

Hydrogeologic Characterization Report

Date April 1995 | Plate 19

ROCK-FLT\HYD-C-C\DV-7

CROSS SECTION D–D'

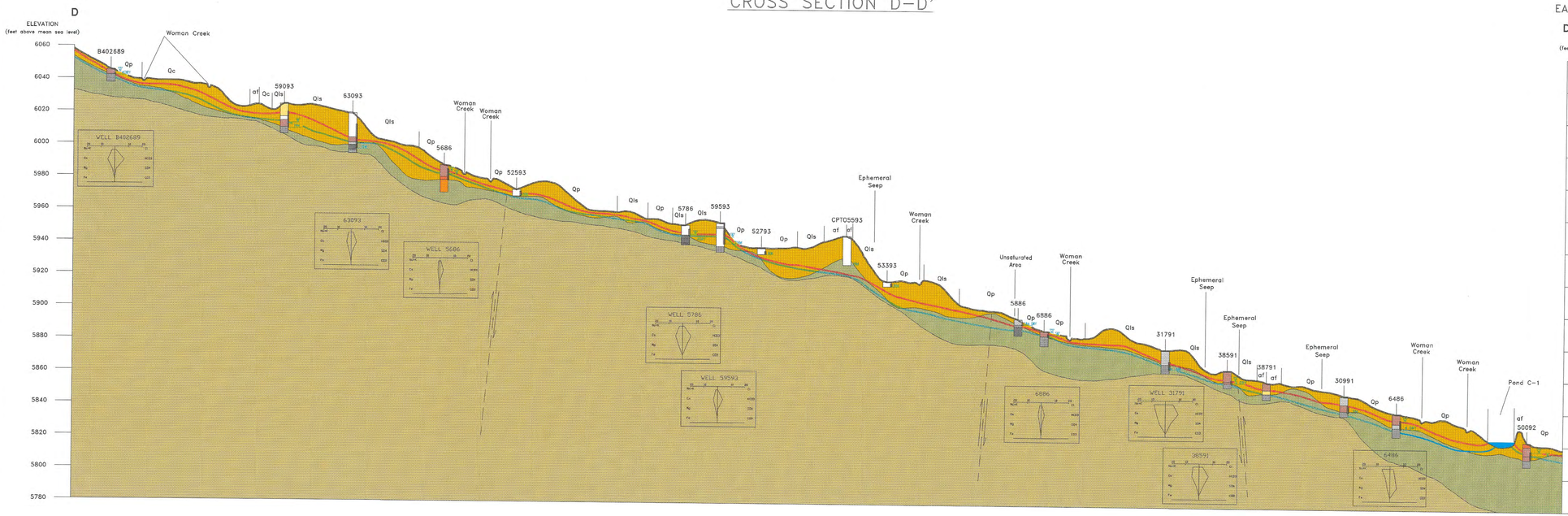

EAST
D'
ELEVATION
(feet above mean sea level)

EXPLANATION

Qrf — Designation of Surficial Deposits

- af — Artificial Fill (Latest Recent)
- Qp — Piney Creek and Post-Piney Creek Alluvium (Recent)
- Qt — Terrace Alluvium, undivided (Middle to Late Pleistocene)
- Qs — Slocum Alluvium (Middle Pleistocene)
- Qv — Verdos Alluvium (Early to Middle Pleistocene)
- Qrf — Rocky Flats Alluvium (Early Pleistocene)
- Qc — Colluvium, undivided (Middle Pleistocene to Recent)
- Qls — Landslide Deposits (Middle Pleistocene to Recent)
- Ka — Arapahoe Formation (Late Cretaceous)
- Kl — Laramie Formation (Late Cretaceous)
- Kfh — Fox Hills Sandstone (Late Cretaceous)

Unconsolidated Surficial Deposits USCS Soil Types:
- Gravel (GW,GP,GM,GC)
- Sand (SW,SP,SM,SC)
- Silt (ML,OL,MH)
- Clay (CL,CH,OH)

Bedrock Lithofacies:
- Sandstone
- Siltstone
- Silty Claystone
- Claystone

- No Recovery
- Unconsolidated Surficial Deposits
- Weathered Arapahoe or Laramie Formation
- Unweathered Arapahoe or Laramie Formation

Location of inferred high angle reverse fault

Unconsolidated Surficial Deposits Potentiometric Surface
- 2nd Quarter 1993
- 4th Quarter 1993

42192 — Black bar indicates screened interval; Well number is adjacent to screen for well clusters. Water levels for second (Ψ) and fourth (Ψ) quarters are labeled on alluvial wells. NM = No Measurement

42192 — Black bar is well/boring

VERTICAL EXAGGERATION (10:1)

VERTICAL SCALE (feet): 20, 0
HORIZONTAL SCALE (feet): 0, 200

NO VERTICAL EXAGGERATION

VERTICAL SCALE (feet): 200', 0
HORIZONTAL SCALE (feet): 0, 200'

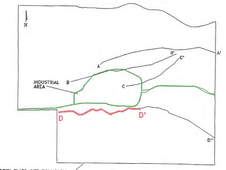

(See Figure P-1)

EG&G ROCKY FLATS
Rocky Flats Site, Golden, Colorado

STREAM PROFILE
HYDROGEOLOGIC CROSS SECTION
D-D'

Hydrogeologic Characterization Report

Date: April 1995 Plate: 20

CROSS SECTION D'–D''

WEST

D'

ELEVATION
(feet above mean sea level)

EAST

D''

ELEVATION
(feet above mean sea level)

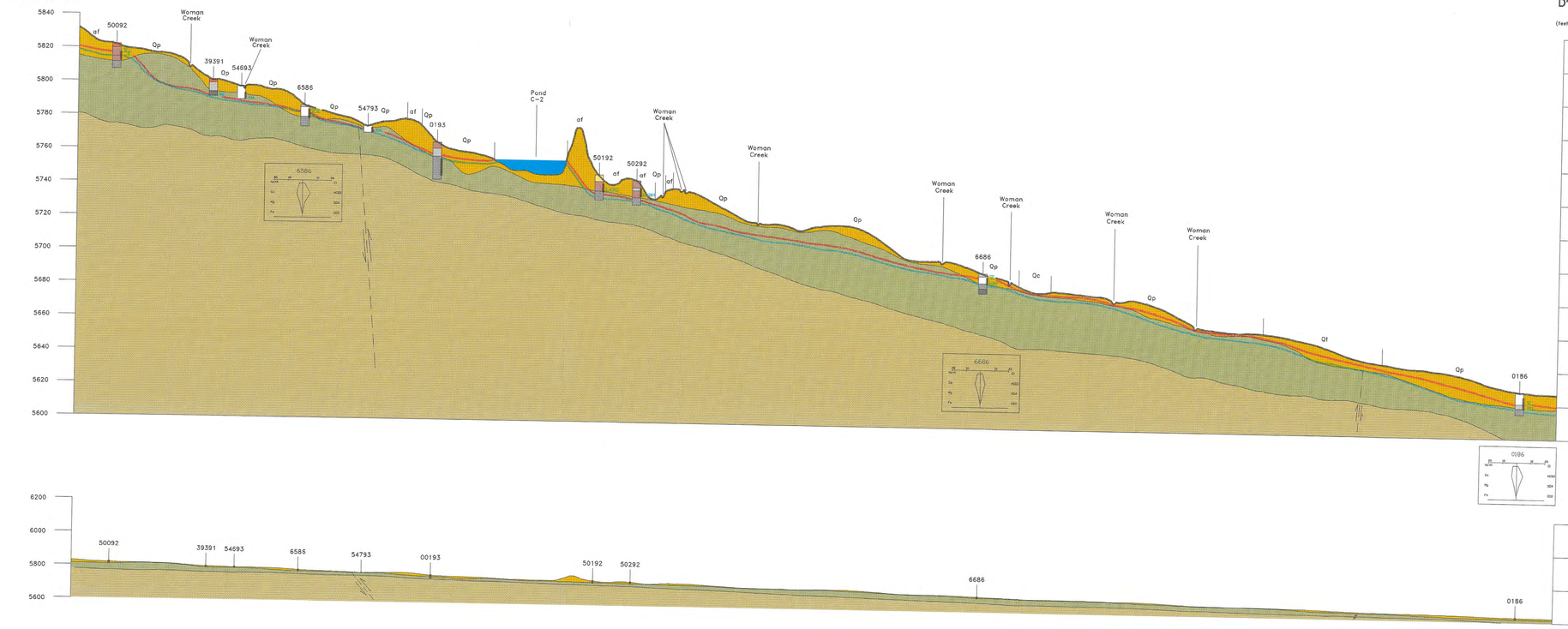

VERTICAL EXAGGERATION (10:1)

VERTICAL SCALE (feet)

20

0

200

HORIZONTAL SCALE (feet)

NO VERTICAL EXAGGERATION

VERTICAL SCALE (feet)

200'

0

200'

HORIZONTAL SCALE (feet)

EXPLANATION

Qrf — Designation of Surficial Deposits

af	Artificial Fill (Latest Recent)
Qp	Piney Creek and Post-Piney Creek Alluvium (Recent)
Qt	Terrace Alluvium, undivided (Middle to Late Pleistocene)
Qs	Slocum Alluvium (Middle Pleistocene)
Qv	Verdos Alluvium (Early to Middle Pleistocene)
Qrf	Rocky Flats Alluvium (Early Pleistocene)
Qc	Colluvium, undivided (Middle Pleistocene to Recent)
Qls	Landslide Deposits (Middle Pleistocene to Recent)
Ka	Arapahoe Formation (Late Cretaceous)
Kl	Laramie Formation (Late Cretaceous)
Kfh	Fox Hills Sandstone (Late Cretaceous)

Unconsolidated Surficial Deposits USCS Soil Types
- Gravel (GW,GP,GM,GC)
- Sand (SW,SP,SM,SC)
- Silt (ML,OL,MH)
- Clay (CL,CH,OH)

Bedrock Lithofacies
- Sandstone
- Siltstone
- Silty Claystone
- Claystone

- No Recovery
- Unconsolidated Surficial Deposits
- Weathered Arapahoe or Laramie Formation
- Unweathered Arapahoe or Laramie Formation

Location of inferred high angle reverse fault

42192 — Black bar indicates screened interval; Well number is adjacent to screen for well clusters. Water levels for second ('2') and fourth ('4') quarters are labeled on alluvial wells. NM = No Measurement

42192 — Black bar is well/boring

Unconsolidated Surficial Deposits Potentiometric Surface
- 2nd Quarter 1993
- 4th Quarter 1993

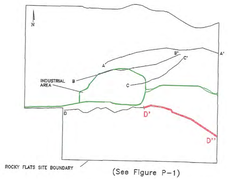

(See Figure P-1)

EG&G ROCKY FLATS
Rocky Flats Site, Golden, Colorado

STREAM PROFILE
HYDROGEOLOGIC CROSS SECTION
D'-D''

EXPLANATION

B204189 — WELL NAME AND LOCATION OF TEST CONDUCTED IN CRETACEOUS BEDROCK

B200789 — WELL NAME AND LOCATION OF TEST CONDUCTED IN QUATERNARY ALLUVIUM

5287 — WELL NAME AND LOCATION OF TEST CONDUCTED IN ARTIFICIAL FILL

B202589 B205589 B202489 B202489 B201189 B203989 B200889 B203589 B203889 B200789 B203489 B203789 B204189 B200689 B203289 B200589 B203189 B204089 B102389 B102289 7187 4187 B207089 6087 6187 6287 6387 6787 886 B207189 7087 B206789 5887 0986 1086 6587 6687 B206589 70593 1686 1486 1586 1786 1286 0181 3886 3986 0386 4686 4786 0293 4586 46392 P114389 2186 1986 3286 3086 3987 2886 2786 P207989 0366 2286 2386 2686 2586 3486 3586 03391 11891 20891 23193 21091 20991 20491 20291 11491 05691 P114489 P114589 P114789 P114689 P213089 P115689 P314089 P115489 P115589 P215789 P213689 2287 2587 46692 46792 46892 B217689 B217589 01991 3687 3487 3187 4286 4086 4186 B217789 2887 3287 2274 B217489 B110989 0881 0981 46492 B111189 B110889 4886 4986 4786 P415889 P415989 0166 P416989 0987 1687 1587 2069 2059 1287 1187 1487 00491 13491 B315289 11791 3087 1081 B411289 5286 5186 B411389 P416089 P416189 P416289 P416789 P419689 P313589 P313489 P320089 P317989 37691 37591 37991 38191 37891 0587 4587 34791 39191 39291 B300590 38891 B300690 6286 6586 5086 2174 3969 3691 5287 6186 6986 0487 0887 B301890 B301790 0287 0387 B301690 B301390 B300890 O-1 O-2 O-3 I-2 I-1 5986 5986R 38591 B301590 7086 5686 6886 B405289 B402189 B405889 B401989 B302889 B304889 B304989 B302989 5486 5586 0590 0690 0790 0990 B400189 B400089 B400289 B405789 B405689 B400489 B400389 B305389 B304289 B304589 P416389 P416489 P416689 P416889 P415389 P415489 P415689 P415789 P414389 P414489 P414689 P314489 P313389 P313689 P317589 P317789 P317889 P317689 P317389 P317489 P317289 P317189 P317089 P316989 P316889 P316789 P316689 P316589 P316489 P316389 P316289 P316189 P316089 P315989 P315889 P315789 P315689 P315589 P315489 P315389 P315289 P315189 P315089 P314989 P314889 P314789 P314689 P314589 P314489 P314389 P213889 P213789 P213689 P213589 P213489 P213389 P213289 P213189 P213089 P212989 P212889 P212789 P212689 P212589 P212489 P212389 P212289 P212189 P212089 P211989 P211889 P211789 P211689 P211589 P211489 P211389 P211289 P211189 P211089 P210989 P210889 P210789 P210689 P210589 P210489 P210389 P210289 P210189 P210089 P209989 P209889 P209789 P209689 P209589 P209489 P209389 P209289 P209189 P209089 P208989 P208889 P208789 P208689 P208589 P208489 P208389 P208289 P208189 P208089 P207989 P207889 P207789 P207689 P207589 P207489 P207389 P207289 P207189 P207089 P206989 P206889 P206789 P206689 P206589 P206489 P206389 P206289 P206189 P206089 P205989 P205889 P205789 P205689 P205589 P205489 P205389 P205289 P205189 P205089 P204989 P204889 P204789 P204689 P204589 P204489 P204389 P204289 P204189 P204089 P203989 P203889 P203789 P203689 P203589 P203489 P203389 P203289 P203189 P203089 P202989 P202889 P202789 P202689 P202589 P202489 P202389 P202289 P202189 P202089 P201989 P201889 P201789 P201689 P201589 P201489 P201389 P201289 P201189 P201089 P200989 P200889 P200789 P200689 P200589 P200489 P200389 P200289 P200189 P200089 P199989 P199889 P199789 P199689 P199589 P199489 P199389 P199289 P199189 P199089 P198989 P198889 P198789 P198689 P198589 P198489 P198389 P198289 P198189 P198089 P197989 P197889 P197789 P197689 P197589 P197489 P197389 P197289 P197189 P197089 P196989 P196889 P196789 P196689 P196589 P196489 P196389 P196289 P196189 P196089 P195989 P195889 P195789 P195689 P195589 P195489 P195389 P195289 P195189 P195089 P194989 P194889 P194789 P194689 P194589 P194489 P194389 P194289 P194189 P194089 P193989 P193889 P193789 P193689 P193589 P193489 P193389 P193289 P193189 P193089 P192989 P192889 P192789 P192689 P192589 P192489 P192389 P192289 P192189 P192089 P191989 P191889 P191789 P191689 P191589 P191489 P191389 P191289 P191189 P191089 P190989 P190889 P190789 P190689 P190589 P190489 P190389 P190289 P190189 P190089 P189989 P189889 P189789 P189689 P189589 P189489 P189389 P189289 P189189 P189089 P188989 P188889 P188789 P188689 P188589 P188489 P188389 P188289 P188189 P188089 P187989 P187889 P187789 P187689 P187589 P187489 P187389 P187289 P187189 P187089 P186989 P186889 P186789 P186689 P186589 P186489 P186389 P186289 P186189 P186089 P185989 P185889 P185789 P185689 P185589 P185489 P185389 P185289 P185189 P185089 P184989 P184889 P184789 P184689 P184589 P184489 P184389 P184289 P184189 P184089 P183989 P183889 P183789 P183689 P183589 P183489 P183389 P183289 P183189 P183089 P182989 P182889 P182789 P182689 P182589 P182489 P182389 P182289 P182189 P182089 P181989 P181889 P181789 P181689 P181589 P181489 P181389 P181289 P181189 P181089 P180989 P180889 P180789 P180689 P180589 P180489 P180389 P180289 P180189 P180089 P179989 P179889 P179789 P179689 P179589 P179489 P179389 P179289 P179189 P179089 P178989 P178889 P178789 P178689 P178589 P178489 P178389 P178289 P178189 P178089 P177989 P177889 P177789 P177689 P177589 P177489 P177389 P177289 P177189 P177089 P176989 P176889 P176789 P176689 P176589 P176489 P176389 P176289 P176189 P176089 P175989 P175889 P175789 P175689 P175589 P175489 P175389 P175289 P175189 P175089 P174989 P174889 P174789 P174689 P174589 P174489 P174389 P174289 P174189 P174089 P173989 P173889 P173789 P173689 P173589 P173489 P173389 P173289 P173189 P173089 P172989 P172889 P172789 P172689 P172589 P172489 P172389 P172289 P172189 P172089 P171989 P171889 P171789 P171689 P171589 P171489 P171389 P171289 P171189 P171089 P170989 P170889 P170789 P170689 P170589 P170489 P170389 P170289 P170189 P170089 P169989 P169889 P169789 P169689 P169589 P169489 P169389 P169289 P169189 P169089 P168989 P168889 P168789 P168689 P168589 P168489 P168389 P168289 P168189 P168089 P167989 P167889 P167789 P167689 P167589 P167489 P167389 P167289 P167189 P167089 P166989 P166889 P166789 P166689 P166589 P166489 P166389 P166289 P166189 P166089 P165989 P165889 P165789 P165689 P165589 P165489 P165389 P165289 P165189 P165089 P164989 P164889 P164789 P164689 P164589 P164489 P164389 P164289 P164189 P164089 P163989 P163889 P163789 P163689 P163589 P163489 P163389 P163289 P163189 P163089 P162989 P162889 P162789 P162689 P162589 P162489 P162389 P162289 P162189 P162089 P161989 P161889 P161789 P161689 P161589 P161489 P161389 P161289 P161189 P161089 P160989 P160889 P160789 P160689 P160589 P160489 P160389 P160289 P160189 P160089 P159989 P159889 P159789 P159689 P159589 P159489 P159389 P159289 P159189 P159089 P158989 P158889 P158789 P158689 P158589 P158489 P158389 P158289 P158189 P158089 P157989 P157889 P157789 P157689 P157589 P157489 P157389 P157289 P157189 P157089 P156989 P156889 P156789 P156689 P156589 P156489 P156389 P156289 P156189 P156089 P155989 P155889 P155789 P155689 P155589 P155489 P155389 P155289 P155189 P155089 P154989 P154889 P154789 P154689 P154589 P154489 P154389 P154289 P154189 P154089 P153989 P153889 P153789 P153689 P153589 P153489 P153389 P153289 P153189 P153089 P152989 P152889 P152789 P152689 P152589 P152489 P152389 P152289 P152189 P152089 P151989 P151889 P151789 P151689 P151589 P151489 P151389 P151289 P151189 P151089 P150989 P150889 P150789 P150689 P150589 P150489 P150389 P150289 P150189 P150089 P149989 P149889 P149789 P149689 P149589 P149489 P149389 P149289 P149189 P149089 P148989 P148889 P148789 P148689 P148589 P148489 P148389 P148289 P148189 P148089 P147989 P147889 P147789 P147689 P147589 P147489 P147389 P147289 P147189 P147089 P146989 P146889 P146789 P146689 P146589 P146489 P146389 P146289 P146189 P146089 P145989 P145889 P145789 P145689 P145589 P145489 P145389 P145289 P145189 P145089 P144989 P144889 P144789 P144689 P144589 P144489 P144389 P144289 P144189 P144089 P143989 P143889 P143789 P143689 P143589 P143489 P143389 P143289 P143189 P143089 P142989 P142889 P142789 P142689 P142589 P142489 P142389 P142289 P142189 P142089 P141989 P141889 P141789 P141689 P141589 P141489 P141389 P141289 P141189 P141089 P140989 P140889 P140789 P140689 P140589 P140489 P140389 P140289 P140189 P140089 P139989 P139889 P139789 P139689 P139589 P139489 P139389 P139289 P139189 P139089 P138989 P138889 P138789 P138689 P138589 P138489 P138389 P138289 P138189 P138089 P137989 P137889 P137789 P137689 P137589 P137489 P137389 P137289 P137189 P137089 P136989 P136889 P136789 P136689 P136589 P136489 P136389 P136289 P136189 P136089 P135989 P135889 P135789 P135689 P135589 P135489 P135389 P135289 P135189 P135089 P134989 P134889 P134789 P134689 P134589 P134489 P134389 P134289 P134189 P134089 P133989 P133889 P133789 P133689 P133589 P133489 P133389 P133289 P133189 P133089 P132989 P132889 P132789 P132689 P132589 P132489 P132389 P132289 P132189 P132089 P131989 P131889 P131789 P131689 P131589 P131489 P131389 P131289 P131189 P131089 P130989 P130889 P130789 P130689 P130589 P130489 P130389 P130289 P130189 P130089 P129989 P129889 P129789 P129689 P129589 P129489 P129389 P129289 P129189 P129089 P128989 P128889 P128789 P128689 P128589 P128489 P128389 P128289 P128189 P128089 P127989 P127889 P127789 P127689 P127589 P127489 P127389 P127289 P127189 P127089 P126989 P126889 P126789 P126689 P126589 P126489 P126389 P126289 P126189 P126089 P125989 P125889 P125789 P125689 P125589 P125489 P125389 P125289 P125189 P125089 P124989 P124889 P124789 P124689 P124589 P124489 P124389 P124289 P124189 P124089 P123989 P123889 P123789 P123689 P123589 P123489 P123389 P123289 P123189 P123089 P122989 P122889 P122789 P122689 P122589 P122489 P122389 P122289 P122189 P122089 P121989 P121889 P121789 P121689 P121589 P121489 P121389 P121289 P121189 P121089 P120989 P120889 P120789 P120689 P120589 P120489 P120389 P120289 P120189 P120089 P119989 P119889 P119789 P119689 P119589 P119489 P119389 P119289 P119189 P119089 P118989 P118889 P118789 P118689 P118589 P118489 P118389 P118289 P118189 P118089 P117989 P117889 P117789 P117689 P117589 P117489 P117389 P117289 P117189 P117089 P116989 P116889 P116789 P116689 P116589 P116489 P116389 P116289 P116189 P116089 P115989 P115889 P115789 P115689 P115589 P115489 P115389 P115289 P115189 P115089 P114989 P114889 P114789 P114689 P114589 P114489 P114389 P114289 P114189 P114089 P113989 P113889 P113789 P113689 P113589 P113489 P113389 P113289 P113189 P113089 P112989 P112889 P112789 P112689 P112589 P112489 P112389 P112289 P112189 P112089 P111989 P111889 P111789 P111689 P111589 P111489 P111389 P111289 P111189 P111089 P110989 P110889 P110789 P110689 P110589 P110489 P110389 P110289 P110189 P110089 P109989 P109889 P109789 P109689 P109589 P109489 P109389 P109289 P109189 P109089 P108989 P108889 P108789 P108689 P108589 P108489 P108389 P108289 P108189 P108089 P107989 P107889 P107789 P107689 P107589 P107489 P107389 P107289 P107189 P107089 P106989 P106889 P106789 P106689 P106589 P106489 P106389 P106289 P106189 P106089 P105989 P105889 P105789 P105689 P105589 P105489 P105389 P105289 P105189 P105089 P104989 P104889 P104789 P104689 P104589 P104489 P104389 P104289 P104189 P104089 P103989 P103889 P103789 P103689 P103589 P103489 P103389 P103289 P103189 P103089 P102989 P102889 P102789 P102689 P102589 P102489 P102389 P102289 P102189 P102089 P101989 P101889 P101789 P101689 P101589 P101489 P101389 P101289 P101189 P101089 P100989 P100889 P100789 P100689 P100589 P100489 P100389 P100289 P100189 P100089 P99989 P99889 P99789 P99689 P99589 P99489 P99389 P99289 P99189 P99089 P98989 P98889 P98789 P98689 P98589 P98489 P98389 P98289 P98189 P98089 P97989 P97889 P97789 P97689 P97589 P97489 P97389 P97289 P97189 P97089 P96989 P96889 P96789 P96689 P96589 P96489 P96389 P96289 P96189 P96089 P95989 P95889 P95789 P95689 P95589 P95489 P95389 P95289 P95189 P95089 P94989 P94889 P94789 P94689 P94589 P94489 P94389 P94289 P94189 P94089 P93989 P93889 P93789 P93689 P93589 P93489 P93389 P93289 P93189 P93089 P92989 P92889 P92789 P92689 P92589 P92489 P92389 P92289 P92189 P92089 P91989 P91889 P91789 P91689 P91589 P91489 P91389 P91289 P91189 P91089 P90989 P90889 P90789 P90689 P90589 P90489 P90389 P90289 P90189 P90089 P89989 P89889 P89789 P89689 P89589 P89489 P89389 P89289 P89189 P89089 P88989 P88889 P88789 P88689 P88589 P88489 P88389 P88289 P88189 P88089 P87989 P87889 P87789 P87689 P87589 P87489 P87389 P87289 P87189 P87089 P86989 P86889 P86789 P86689 P86589 P86489 P86389 P86289 P86189 P86089 P85989 P85889 P85789 P85689 P85589 P85489 P85389 P85289 P85189 P85089 P84989 P84889 P84789 P84689 P84589 P84489 P84389 P84289 P84189 P84089 P83989 P83889 P83789 P83689 P83589 P83489 P83389 P83289 P83189 P83089 P82989 P82889 P82789 P82689 P82589 P82489 P82389 P82289 P82189 P82089 P81989 P81889 P81789 P81689 P81589 P81489 P81389 P81289 P81189 P81089 P80989 P80889 P80789 P80689 P80589 P80489 P80389 P80289 P80189 P80089 P79989 P79889 P79789 P79689 P79589 P79489 P79389 P79289 P79189 P79089 P78989 P78889 P78789 P78689 P78589 P78489 P78389 P78289 P78189 P78089 P77989 P77889 P77789 P77689 P77589 P77489 P77389 P77289 P77189 P77089 P76989 P76889 P76789 P76689 P76589 P76489 P76389 P76289 P76189 P76089 P75989 P75889 P75789 P75689 P75589 P75489 P75389 P75289 P75189 P75089 P74989 P74889 P74789 P74689 P74589 P74489 P74389 P74289 P74189 P74089 P73989 P73889 P73789 P73689 P73589 P73489 P73389 P73289 P73189 P73089 P72989 P72889 P72789 P72689 P72589 P72489 P72389 P72289 P72189 P72089 P71989 P71889 P71789 P71689 P71589 P71489 P71389 P71289 P71189 P71089 P70989 P70889 P70789 P70689 P70589 P70489 P70389 P70289 P70189 P70089 P69989 P69889 P69789 P69689 P69589 P69489 P69389 P69289 P69189 P69089 P68989 P68889 P68789 P68689 P68589 P68489 P68389 P68289 P68189 P68089 P67989 P67889 P67789 P67689 P67589 P67489 P67389 P67289 P67189 P67089 P66989 P66889 P66789 P66689 P66589 P66489 P66389 P66289 P66189 P66089 P65989 P65889 P65789 P65689 P65589 P65489 P65389 P65289 P65189 P65089 P64989 P64889 P64789 P64689 P64589 P64489 P64389 P64289 P64189 P64089 P63989 P63889 P63789 P63689 P63589 P63489 P63389 P63289 P63189 P63089 P62989 P62889 P62789 P62689 P62589 P62489 P62389 P62289 P62189 P62089 P61989 P61889 P61789 P61689 P61589 P61489 P61389 P61289 P61189 P61089 P60989 P60889 P60789 P60689 P60589 P60489 P60389 P60289 P60189 P60089 P59989 P59889 P59789 P59689 P59589 P59489 P59389 P59289 P59189 P59089 P58989 P58889 P58789 P58689 P58589 P58489 P58389 P58289 P58189 P58089 P57989 P57889 P57789 P57689 P57589 P57489 P57389 P57289 P57189 P57089 P56989 P56889 P56789 P56689 P56589 P56489 P56389 P56289 P56189 P56089 P55989 P55889 P55789 P55689 P55589 P55489 P55389 P55289 P55189 P55089 P54989 P54889 P54789 P54689 P54589 P54489 P54389 P54289 P54189 P54089 P53989 P53889 P53789 P53689 P53589 P53489 P53389 P53289 P53189 P53089 P52989 P52889 P52789 P52689 P52589 P52489 P52389 P52289 P52189 P52089 P51989 P51889 P51789 P51689 P51589 P51489 P51389 P51289 P51189 P51089 P50989 P50889 P50789 P50689 P50589 P50489 P50389 P50289 P50189 P50089 P49989 P49889 P49789 P49689 P49589 P49489 P49389 P49289 P49189 P49089 P48989 P48889 P48789 P48689 P48589 P48489 P48389 P48289 P48189 P48089 P47989 P47889 P47789 P47689 P47589 P47489 P47389 P47289 P47189 P47089 P46989 P46889 P46789 P46689 P46589 P46489 P46389 P46289 P46189 P46089 P45989 P45889 P45789 P45689 P45589 P45489 P45389 P45289 P45189 P45089 P44989 P44889 P44789 P44689 P44589 P44489 P44389 P44289 P44189 P44089 P43989 P43889 P43789 P43689 P43589 P43489 P43389 P43289 P43189 P43089 P42989 P42889 P42789 P42689 P42589 P42489 P42389 P42289 P42189 P42089 P41989 P41889 P41789 P41689 P41589 P41489 P41389 P41289 P41189 P41089 P40989 P40889 P40789 P40689 P40589 P40489 P40389 P40289 P40189 P40089 P39989 P39889 P39789 P39689 P39589 P39489 P39389 P39289 P39189 P39089 P38989 P38889 P38789 P38689 P38589 P38489 P38389 P38289 P38189 P38089 P37989 P37889 P37789 P37689 P37589 P37489 P37389 P37289 P37189 P37089 P36989 P36889 P36789 P36689 P36589 P36489 P36389 P36289 P36189 P36089 P35989 P35889 P35789 P35689 P35589 P35489 P35389 P35289 P35189 P35089 P34989 P34889 P34789 P34689 P34589 P34489 P34389 P34289 P34189 P34089 P33989 P33889 P33789 P33689 P33589 P33489 P33389 P33289 P33189 P33089 P32989 P32889 P32789 P32689 P32589 P32489 P32389 P32289 P32189 P32089 P31989 P31889 P31789 P31689 P31589 P31489 P31389 P31289 P31189 P31089 P30989 P30889 P30789 P30689 P30589 P30489 P30389 P30289 P30189 P30089 P29989 P29889 P29789 P29689 P29589 P29489 P29389 P29289 P29189 P29089 P28989 P28889 P28789 P28689 P28589 P28489 P28389 P28289 P28189 P28089 P27989 P27889 P27789 P27689 P27589 P27489 P27389 P27289 P27189 P27089 P26989 P26889 P26789 P26689 P26589 P26489 P26389 P26289 P26189 P26089 P25989 P25889 P25789 P25689 P25589 P25489 P25389 P25289 P25189 P25089 P24989 P24889 P24789 P24689 P24589 P24489 P24389 P24289 P24189 P24089 P23989 P23889 P23789 P23689 P23589 P23489 P23389 P23289 P23189 P23089 P22989 P22889 P22789 P22689 P22589 P22489 P22389 P22289 P22189 P22089 P21989 P21889 P21789 P21689 P21589 P21489 P21389 P21289 P21189 P21089 P20989 P20889 P20789 P20689 P20589 P20489 P20389 P20289 P20189 P20089 P19989 P19889 P19789 P19689 P19589 P19489 P19389 P19289 P19189 P19089 P18989 P18889 P18789 P18689 P18589 P18489 P18389 P18289 P18189 P18089 P17989 P17889 P17789 P17689 P17589 P17489 P17389 P17289 P17189 P17089 P16989 P16889 P16789 P16689 P16589 P16489 P16389 P16289 P16189 P16089 P15989 P15889 P15789 P15689 P15589 P15489 P15389 P15289 P15189 P15089 P14989 P14889 P14789 P14689 P14589 P14489 P14389 P14289 P14189 P14089 P13989 P13889 P13789 P13689 P13589 P13489 P13389 P13289 P13189 P13089 P12989 P12889 P12789 P12689 P12589 P12489 P12389 P12289 P12189 P12089 P11989 P11889 P11789 P11689 P11589 P11489 P11389 P11289 P11189 P11089 P10989 P10889 P10789 P10689 P10589 P10489 P10389 P10289 P10189 P10089 P9989 P9889 P9789 P9689 P9589 P9489 P9389 P9289 P9189 P9089 P8989 P8889 P8789 P8689 P8589 P8489 P8389 P8289 P8189 P8089 P7989 P7889 P7789 P7689 P7589 P7489 P7389 P7289 P7189 P7089 P6989 P6889 P6789 P6689 P6589 P6489 P6389 P6289 P6189 P6089 P5989 P5889 P5789 P5689 P5589 P5489 P5389 P5289 P5189 P5089 P4989 P4889 P4789 P4689 P4589 P4489 P4389 P4289 P4189 P4089 P3989 P3889 P3789 P3689 P3589 P3489 P3389 P3289 P3189 P3089 P2989 P2889 P2789 P2689 P2589 P2489 P2389 P2289 P2189 P2089 P1989 P1889 P1789 P1689 P1589 P1489 P1389 P1289 P1189 P1089 P989 P889 P789 P689 P589 P489 P389 P289 P189 P89

UPPER CHURCH DITCH — ROCK CREEK — WOMAN DITCH — WOMAN CREEK — WALNUT CREEK — WEST WALNUT CREEK — MOWRY DITCH — MOWRY BYPASS CANAL — SOUTH WALNUT CREEK — WEST BIJOU CREEK — SOUTH INTERCEPTOR DITCH — SMART DITCH — SMART 1 DITCH — ROCKY FLATS LAKE — SOUTH WALNUT CREEK DIVERSION CANAL — SOUTH WALNUT CREEK DITCH — HOVER DITCH — HOVER CREEK — SOLAR PONDS — POND A-1 — POND A-2 — POND A-3 — POND A-4 — POND B-1 — POND B-2 — POND B-3 — POND B-4 — POND C-1 — POND C-2 — LANDFILL POND

N

0 500 1000 FEET

EG&G ROCKY FLATS
Rocky Flats Site, Golden, Colorado

AQUIFER TEST LOCATION MAP, ROCKY FLATS ENVIRONMENTAL TECHNOLOGY SITE

Hydrogeologic Characterization Report

Date April 1995 | Plate 21

ROCKY-FLT\AQUIF-21

EXPLANATION

1/1 = Reference Number/Number of Wells
(Refer to Table 4-2 for well information.)

Use Codes for Permitted Wells

- Monitoring
- Industrial
- Commercial
- Municipal
- Household Use Only
- Domestic
- Crop Irrigation
- Stock
- Other

- Primary Roads
- Secondary Roads
- Light-duty Roads
- Unimproved Roads
- Trails
- Topography
- Streams, Ditches and Drainages
- Rocky Flats Site and Security Zone Boundaries
- Rocky Flats Buffer Zone Boundary

Scale = 1 : 14400
1 inch = 1200 feet

600 0 1200 2400 3600ft

State Plane Coordinate System
Colorado Central Zone
Datum: NAD27

EG&G ROCKY FLATS
Rocky Flats Site, Golden, Colorado

Permitted Well Location Map

Hydrogeologic Characterization Report

April 1995 | Plate 22

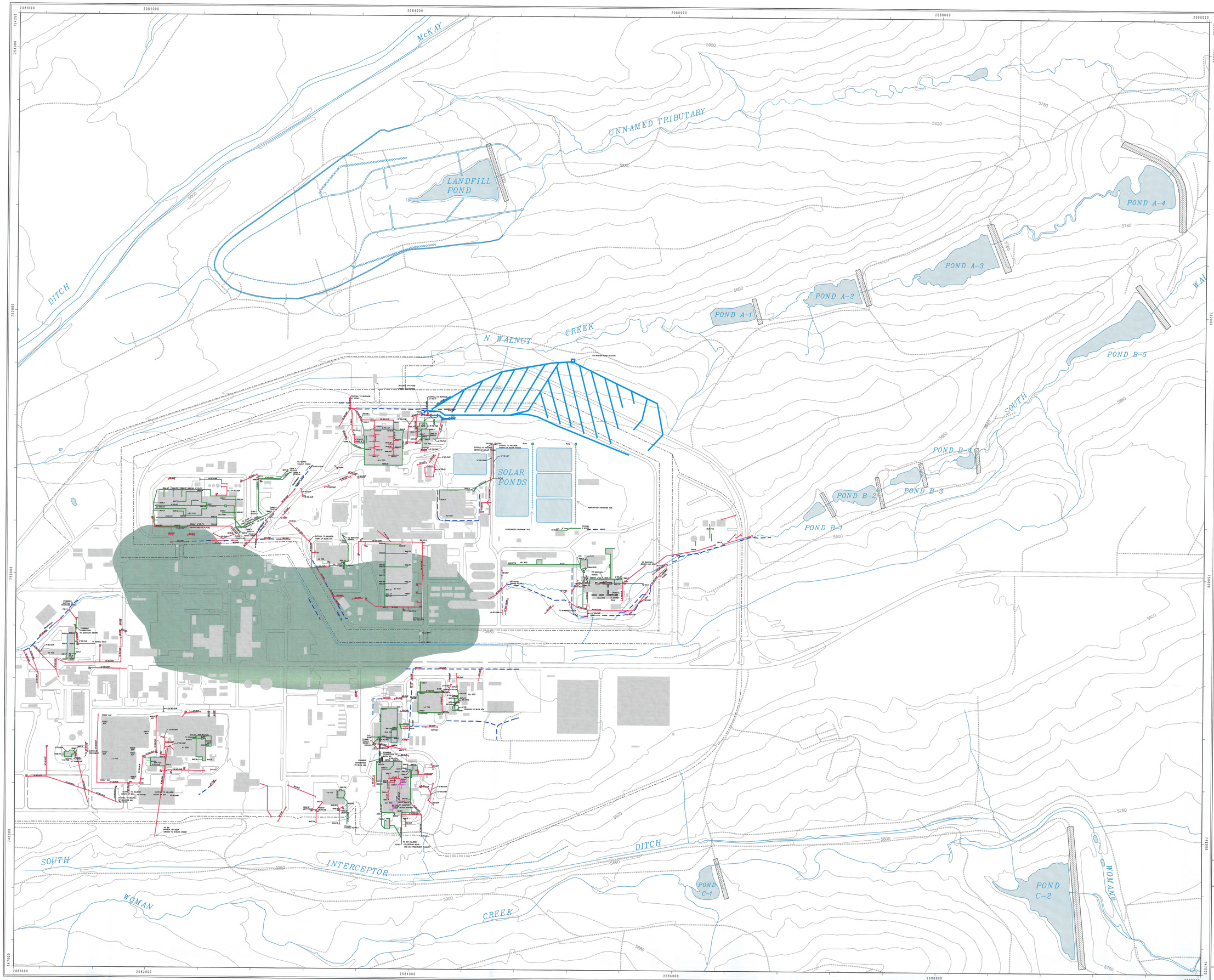

EXPLANATION

- Foundation Drain
- Storm Drain
- Tunnel
- Ditch
- Utility Tunnel
- Intercept System
- Surface-Water Diversion Ditch
- Slurry Wall
- Groundwater Intercept System
  - (perforated)
  - (non-perforated)
- Outfall
- Sump
- Manhole / Catch Basin
- Elevation Point

FD	Foundation Drain
SD	Storm Drain
BOF	Bottom of Footing
BS	Building Sump
VCP	Vitrified Clay Pipe
CMP	Corrugated Metal Pipe
DIP	Ductile Iron Pipe
PVC	PVC Pipe
CI	Cast Iron
STL	Steel
FFE	Finished Floor Elevation
FDD	Foundation Drain Depth
RCP	Reinforced Concrete Pipe
CB	Catch Basin
MH	Manhole

- Clay Embankment Core/Cutoff Trench (approximately located)
- Infiltration Area from Sewage Lines

* Draft Technical Memorandum 1 - Operable Unit No. 8 (EG&G, 1994); OU1 Phase III RFI/RI Report (USDOE, 1992); OU4 Phase I RFI/RI Report - Draft Final (USDOE, 1992); OU7 Final Work Plan (USDOE, 1994b); Sanitary Sewer Infiltration/Inflow and Exfiltration Study (ASI, 1991); Geotechnical Engineering Report for Geotechnical Analysis of Earthen Dams A-3, B-1, B-3, and Landfill Dam (EG&G, 1993).

- Topographic Contours
- Streams and Drainages
- Paved Roads
- Dirt Roads
- Rocky Flats Plant Site and Security Zone Boundaries
- Surface Water Impoundments
- Buildings

Scale = 1 : 2640
1 inch = 220 feet

110 0 220 440 660Ft

State Plane Coordinate System
Colorado Central Zone
Datum: NAD27

EG&G ROCKY FLATS
Rocky Flats Site, Golden, Colorado

Building Footprint, Foundation Drain, and Groundwater Diversion/Extraction System Map

Hydrogeologic Characterization Report

April 1995 | Plate 23